

STATIONS VOLUME

1987 Edition/No. 55

TELEVISION & CABLE
Factbook®

THE AUTHORITATIVE REFERENCE FOR THE TELEVISION, CABLE & ELECTRONICS INDUSTRIES

Published by Television Digest, Inc.
1836 Jefferson Place, N.W., Washington, D.C. 20036



COMaRK



THOMSON-CSF

**Broadcast Transmitters
and Components**

Research and Marketing Office

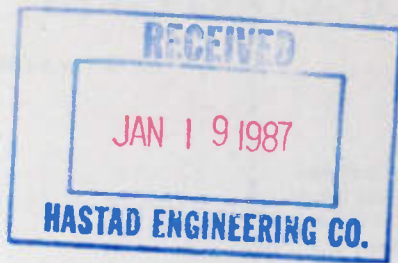
Rt. 309 and Advance Lane, Colmar, PA 18915 • (215) 822-0777

Engineering and Manufacturing Facility

Rt. 57, Feeding Hills Road, Southwick, MA 01077 • (413) 569-5939

You can have our big hits sooner.





Or theirs later.

With over half the titles cleared for '86-'87 airing, Century 13 is ready with the kinds of movies and stars that deliver when the Sweeps stakes are high.

Century 13 has that special appeal that carries box office momentum right into the home. ("Mr. Mom" already scored as the highest rated network theatrical film of last season—beating "Tootsie," "Rocky III," "Flashdance" and "48 Hours.")

Put Stallone and Schwarzenegger to work for you. Give your audience the appeal of Parton and the charisma of Cruise. Watch the Nerds get revenge, take a sexy jaunt to Rio, join a Bachelor's last fling, see a man who's a Mom, Romance a deadly Stone—and look out for a Commando gone wild.

But above all, don't wait.

CENTURY 13


**THE HITS YOU CAN RUN
WHILE THEY'RE HOT.**

All major theatrical releases.

* COMMANDO * ROMANCING THE STONE *
* BACHELOR PARTY * MR. MOM * ALL THE RIGHT
MOVES * REVENGE OF THE NERDS * BLAME IT
ON RIO * HEART LIKE A WHEEL * MEL BROOKS'
HISTORY OF THE WORLD—PART I * RHINESTONE *
* TO BE OR NOT TO BE * WITHOUT A TRACE *
* THE MAN WITH ONE RED SHOE * JOHNNY
DANGEROUSLY * UNFAITHFULLY YOURS * TWO OF
A KIND * GIVE MY REGARDS TO BROAD STREET *
* MAX DUGAN RETURNS * THE BUDDY SYSTEM *
* THE STAR CHAMBER * BUCKAROO BANZAI *
* THE AMATEUR * THE OSTERMAN WEEKEND *
* TURK 182! * DREAMSCAPE * BAD MEDICINE *



THE BIG MOVIE COMPANY



TELEVISION & CABLE FACTBOOK

1987

TELEVISION DIGEST
41
YEARS OF EXCELLENCE

EDITORIAL & BUSINESS HEADQUARTERS

Albert Warren President, Editor & Publisher
 Paul Warren Executive Vice President & Associate Publisher

WASHINGTON HEADQUARTERS

Editorial-Factbook/Directories

Michael C. Taliaferro Managing Editor
 Mary C. Appel Editorial Director
 Richard D. Koch Senior Editor & Editorial Supervisor
 Daniel Kohlmeler Associate Editor & Editorial Supervisor
 Robert T. Dwyer Senior Editor
 Eileen R. Duff Research Specialist
 Gregory E. Jones Assistant Editor
 Nancy Hart Assistant Editor
 Maria B. Lawrence Assistant Editor
 Hugh W. Craig Assistant Editor
 Cecelia Boylan Assistant Editor
 Susan Seiler McCormick Assistant Editor
 Lori Cooney Assistant Editor
 John D. Malloy Editorial Assistant
 Carolyn Peterson Editorial Assistant
 Jean-Paul Samaha Editorial Assistant
 Nancy Cramer Editorial Assistant

Production-Factbook/Directories

Lee Riley-Hammer Production Manager
 Lisa J. Feidt Assistant Production Editor
 Susan M. Breig Assistant Production Editor

Factbook Research Inc.

Lynn Levine Vice President & Director
 Claire Smith Assistant Director

Editorial-News

Dawson B. Nail Vice President & Executive Editor
 Paul Warren Executive Vice President & Senior Editor
 Daniel Warren Vice President & Senior Editor
 Marybeth Crowley Senior Editor
 Michael Schwartz Senior Editor
 Art Brodsky Senior Editor
 Marianna Dhe Associate Editor
 Lori Keesey Associate Editor
 Jeff Kole Assistant Editor
 Deborah Jacobs Info. Systems Mgr.
 Shawn Henrikson Production Assistant

Business

Roy W. Easley III Vice President & Controller
 Gary Madderom Marketing Director
 Glenn M. Brown Advertising Director
 Betty Alvine Circulation Director

TELEVISION DIGEST, INC.

1836 Jefferson Place, N.W.
 Washington, D.C. 20036

Telephone:
 202-872-9200

Facsimile (Group 3):
 202-293-3435

Telex:
 6502173616 (via WUI)

MCI Mail: Telefacts

New York Bureau
 475 Fifth Ave. 10017
 Phone: 212-686-5410
 Facsimile (Group 3): 212-889-5097

Editorial

David Lachenbruch Vice President & Editorial Director
 Lisa Lilienthal Associate Editor
 Robert Violino Associate Editor
 Ronald Hawkins Assistant Editor

JAPANESE EDITORIAL REPRESENTATIVE

Cores Publications Inc.
 Spirit Building
 3-19-13 Toranomon, Minato-ku
 Tokyo 105, Japan
 Phone: (03) 433-2233
 Telex: 242-4259
 Facsimile: (03) 433-2393

Services of Television Digest, Inc.

TELEVISION & CABLE FACTBOOK

Published Annually

CABLE & STATIONS COVERAGE ATLAS

Published Annually

TELECOM FACTBOOK

Published Annually

COMMUNICATIONS DAILY

TELEVISION DIGEST with CONSUMER ELECTRONICS.

Published weekly

TV & CABLE ACTION UPDATES

Published Weekly

SATELLITE WEEK

VIDEO WEEK

COMMON CARRIER WEEK

PUBLIC BROADCASTING REPORT

Published Biweekly

SPACE COMMERCE BULLETIN

Published Biweekly

EARLY WARNING REPORT

Published Monthly

Factbook Research, Inc.

Electronic Distribution via
 NewsNet and Nexis

Communications Conferences

Copyright © 1986 by Television Digest, Inc.
 All Rights Reserved

ISBN: 0-911486-28-3
 Stations Vol. ISBN: 0-911486-29-1
 ISSN: 0732-8648

TABLE OF CONTENTS

SECTION A A-1 to A-1280

Index to Contents
 Canadian Call Letters
 Television Market Rankings
 Alphabetical List of Television Markets
 U.S. Television Stations by Call Letters
 Canadian Television Station Call Letters
 Description of Station Directory
 U.S. Television Station Directory
 Station Pages—Alabama through Virgin Islands
 Public/Educational Television Stations
 Construction Permits
 Applications Pending for New TV Stations
 Group Ownership of Television Stations
 Newspaper Ownership of Television Stations
 Book & Periodical Publishing Firms With TV Station Ownership

SECTION B B-1 to B-190

Low Power Television Stations
 Television Translator Stations
 Translators Owned & Operated by Television Stations
 Instructional Television
 Foreign-Language Programming on U.S. Commercial TV Stations
 Foreign-Language Programming on U.S. Public-Educational TV Stations
 Canadian Television Directory
 Armed Forces Television Stations
 International Directory of TV Stations and Sets
 Channel Frequencies
 Characteristics of Television Systems
 Color Television Systems in Use or Planned
 Television Systems of the United Kingdom and IBA Commercial Program Contractors
 World TV Stations and Sets

SECTION C C-1 to C-214

National Sales Representatives of TV Systems
 Television & Cable Program Sources & Services
 Management & Technical Services
 Brokerage & Financing
 Manufacturers & Suppliers of Broadcasting & Cable Television Equipment
 Buyers Guide of Products & Services
 Buyers Guide Product Index
 Index to Advertisers

This 1987 Edition

Television & Cable Factbook

Comprises Two Volumes

'STATIONS' & 'CABLE & SERVICES'

It is against the law to make a copy of this publication or of any portion of its content. Federal copyright law (17 USC 504) makes it illegal, punishable with fines up to \$10,000. That means that, unless you have our written permission, it is illegal to reproduce by any means any part of this publication for any purpose. Not for internal studies. Not for FYI memos. Not for corporate news summaries. Not for anything. It is also illegal to input any of this publication into any computer or data retrieval system without our permission.

Television Digest, Inc. will take action against any individual or firm making copies or other improper use of this publication. We request that subscribers advise their staffs of the law and the financial penalties that will result from the copying or improper use of this publication. For additional subscriptions or information on permission, please call our Circulation Depart. at 202-872-9200.

Index to Contents of Stations Volume

Factbook No. 55

A

AAO Accessories Inc.	C-66
A. B. Chance Co.	C-72
ABC News	C-40
ABC Pictures International Inc.	C-11
ABC-TV Network Sales	C-1
ABC Video Enterprises Inc.	C-11
The Abcom Corp.	C-66
Aberdeen Co.	C-66
ABN/Associated Broadcast News Network	C-40
Academy Film Productions Inc.	C-11
Acama Films	C-11
Jim Ackerman & Associates	C-56
Acrodyne Industries Inc.	C-66
ACS Inc.	C-66
Ad-Answers	C-11
Adapt Communication Supply Co. Inc.	C-66
Adderly Industries	C-43
ADM Technology Inc.	C-66
Adrian Steel Co.	C-66
ADS Audio Visual Productions Inc.	C-11
Advance Electronics Inc.	C-66
Advertisers Broadcasting Co.	C-11
Advertisers Index	C-214
Adwar Video Corp.	C-66
Aegis Productions	C-11
Aero-Lift	C-66
Aetna Life & Casualty	C-56
A. F. Associates Inc.	C-66
Afghanistan	B-163
AFI Productions Inc.	C-11
AFP Distributors Inc.	C-11
Agency For Instructional Technology	C-11
Agency Services Corp.	C-11
Ailes Communications Inc.	C-11
Air Time International Inc.	C-11
Airtron	C-66
A-J Contracting Co. Inc.	C-43
Akai	C-66
Aker Associates Inc.	C-43
Alabama Commercial TV Stations	A-18
Alan Enterprises Inc.	C-11
Alaska Commercial TV Stations	A-49
Albania	B-163
Alcare Communications Inc.	C-11
Alcestis Distribution Co.	C-66
Alden Electronics Inc.	C-66
Alden Films/Films of the Nations	C-11
The Aldworth Organization Inc.	C-56
Alexander & Associates	C-43
Alexander, Paerson & Dawson Inc.	C-8
Andrew Alford Consulting Services	C-43
Alford Manufacturing Co.	C-66
Algeria	B-163
All American Television	C-11
All-Canada Radio & Television Ltd.	C-8
Frank Allen Associates	C-43, 56
John E. Allen Inc.	C-11
Allend'Or Productions Inc.	C-11
Allied Broadcast Equipment	C-66
Allied Capital Corp.	C-56
Allied Electronics	C-66
Almi Television Productions	C-11
Alpha Engineering Corp.	C-66
Alpha Technologies Inc.	C-66
Alpha Wire Corp.	C-66
AM Cable TV Industries Inc.	C-66
Amcom Equipment Corp.	C-67
AMDAK Corp.	C-67
American Broadcasting Co.	C-40
American Communications Resources Corp.	C-56
American Film Productions Inc.	C-11
The American Jewish Committee	C-11
American Lightwave Systems Inc. (ALS)	C-67
American Photonics Inc.	C-67
American Religious Town Hall Meeting Inc.	C-11
American Security Bank N.A.	C-56
American Society of Composers, Authors & Publishers (ASCAP)	C-12
American Transcommunications Inc.	C-43
American Video Productions Inc. for Video Cassettes & Cable	C-12
Americom Radio Brokers	C-56
Amit Women	C-12
Ampex Electronic Corp.	C-67
Ampex Corp.	C-67
Andrew Corp.	C-68
Andrews Tower Co. Inc.	C-68
Angenieux Corp. of America	C-68
Angola	B-163
Aniforms Inc.	C-12
Animart FX	C-12
Animated Productions Inc.	C-12
The Animation People	C-12
Anixter Canada Inc.	C-68
Anixter Communications	C-68
Anixter-Pruzan Canada Ltd.	C-68
Henry Ansbacher Inc.	C-56
Antek	C-43
Antenna Development Manufacturers Inc.	C-68
Antenna Technology Corp.	C-68
Antennas for Communications	C-68
Ray Anthony Enterprises	C-12
Antigua	B-163
Antonelli Media Training Center	C-43
Antronix Inc.	C-68
Antronix Sales	C-68
Antsco Corp.	C-68
Anzac	C-68
AP Newscable & AP News Plus	C-40
Apache Plastics	C-68
Applications Pending for New TV Stations	A-1237
Appraisal Companies	C-56
Arab Republic of Egypt	B-163
Archdiocese of Baltimore	C-12
Arcom Labs	C-68
Argentina	B-163
Arizona Commercial TV Stations	A-59
Arkansas Commercial TV Stations	A-77
Armed Forces Television Stations	B-162
Army & Air Force Hometown News Center	C-41
Kay Arnold Group	C-12
ARP Films Inc.	C-12
Arriflex Corp.	C-69
Arrow Fastener Co. Inc.	C-69
Artel Communications Corp.	C-69
Artel Service Corp.	C-69
Artkino Pictures Inc.	C-12
Arvin/Diamond	C-69
Asaca/Shibasoku Corp. of America	C-69
ASN Television Network	C-12
Associated Press	C-41
Associated Recruiters Agency Inc.	C-43
Associated Utility Services Inc.	C-43
ATI	C-69
ATI Video Enterprises Inc.	C-12
Atkinson Film-Arts Ltd.	C-12
Atlantic Communications	C-43
Atlantic Communications Group	C-12, 43
Atlantic Entertainment Group	C-12
Atlantic Research Corp.	C-43
Atlantic Video Inc.	C-12
Atlantis Entertainment Network	C-12
Atlantis Productions Inc.	C-12
Atlas Sound	C-69
Audi-Cord Corp.	C-69
AudiCable	C-44
Audichron	C-69
Audico Inc.	C-69
Audience Research & Development	C-44
Audio Brandon Films Inc.	C-12
Audio Productions	C-12

Index to Contents

Audio-TV Features Inc.	C-12
Auditronics Inc.	C-69
Auricon Division	C-69
Aurvid/Video Productions	C-12
The Austin Co.	C-44
Australia	B-163
Australian Film Commission	C-12
Austria	B-163
Automatic Devices Co.	C-69
Automation Techniques Inc.	C-69
Ava Electronics Corp.	C-69
Avantek Inc.	C-69
Avpro Inc.	C-56
Award Films	C-12
AWM Communications Consultants Inc.	C-44, 56
Azores	B-164
Azteca Films Inc.	C-12

B

Background Engineers Inc.	C-69
Baer Enterprises Inc.	C-44
F. J. Baer Industries Inc.	C-44
Baf Communications Corp.	C-69
Bahamas	B-164
Bahrain	B-164
Elizabeth Bain Associates	C-44
Bajus-Jones Film Corp.	C-12
Baker Scott & Co.	C-44
Bald Mountain Lab	C-69
Jerome Balsam Films Inc.	C-13
Bancap Corp.	C-56
B & B Towers	C-69
Bandelier Inc.	C-13
Bandera Enterprises	C-13
Bangladesh	B-164
Bank of America N.T. & S.A.	C-57
The Bank of California N.A.	C-57
Bank of Montreal	C-57
Bank of New England N.A.	C-57
The Bank of New York	C-57
Bankers Trust Capital Corp.	C-56
Bob Banner Associates Inc.	C-13
Barbados	B-164
Barclays American/Business Credit Inc.	C-57
Bardwell & McAlister Inc.	C-69
Slim Barnard Enterprises	C-13
Baron Enterprises Inc.	C-13
Robert Baron & Associates	C-13
Barr Films	C-13
Bass/Francis Productions	C-13
Basys Inc.	C-69
Batjac Productions Inc.	C-13
Bauman Bible Telecasts	C-13
Bay Area Mobiletape Inc.	C-13
B/C Enterprises Inc.	C-13
BCI Inc.	C-44
Bebell Motion Picture Lab	C-13
Bebell Slide & Filmstrip Div.	C-13
Alexander Beck Films Inc.	C-13
Beckerman Associates Inc.	C-57
The Behrens Co. Inc.	C-13
Bel-Air Program Sales	C-13
Belar Electronics Laboratory Inc.	C-69
Belden Electronic Wire & Cable	C-69
Belgium	B-164
Belize	B-164
Bell & Howell Co. (Wilding Division)	C-13
Dave Bell Associates Inc.	C-13
Benin	B-164
Benner-Nawman Inc.	C-69
Bentley Syndication Services	C-13
Berkeley Varitronics Systems Inc.	C-69
Michael S. Berkowitz & Associates	C-44
Bermuda	B-164
Bernard Associates	C-44
Charles Beseler Co.	C-69
Best Film & Video Corp.	C-13
Beston/McInnis-Skinner	C-69
Betzer Productions Inc.	C-13
Bexel Corp.	C-13
BFM Associates	C-44
Biddick Co.	C-13
Biddle Instruments	C-69
The Big Fights Inc.	C-13
Bijou Productions	C-13
Bill-David Associates Inc.	C-44, 57

A-IV

Stu Billett Productions	C-14
Bird Electronic Corp.	C-70
Bishop Group	C-70
BIW Cable Systems Inc.	C-70
Biznet	C-14
Blackburn & Co. Inc.	C-57
Blair Television	C-1
Blairspan	C-14
Blonder-Tongue Laboratories Inc.	C-70
BLTV	C-14
Blue Chip Promotion	C-44
BMC Communications	C-44
BMI (Broadcast Music Inc.)	C-14
Boardwalk Film & Tape	C-14
Boettcher & Co.	C-57
Bogner Broadcast Equipment Corp.	C-70
Bolivia	B-165
Bon Ami Film Distributing Corp.	C-14
Bonded Services	C-14
Bonneville Media Communications	C-14
Book & Periodical Publishing Firms with TV Station Ownership	A-1278
Boosey & Hawkes Inc.	C-14
Booz, Allen & Hamilton Inc.	C-44
Bophuthatswana	B-165
B-Optical Inc.	C-70
Borden Productions Inc.	C-14
Larry Borson Co.	C-70
Robert Bosch Corp.	C-70
Boudreau & Associates	C-57
Bowers Design Associates	C-44
The Herbert Boyer Co.	C-44
Frank Boyle & Co.	C-57
B. R. Syndication Inc.	C-14
Brad Cable Electronics Inc.	C-70
Charles R. Bratey III	C-57
Braverman Productions Inc.	C-14
Bray Studios Inc.	C-14
Brazil	B-165
Robert W. Breckner	C-44, 57
The Brickyard Inc.	C-70
British Information Services	C-14
British Virgin Islands	B-165
Broad Street Ventures	C-44, 57
Broadband Engineering Inc.	C-70
Broadcast-Cable Associates	C-44
Broadcast Electronics Inc.	C-70
Broadcast Engineering Inc.	C-44
Broadcast Equipment Leasing Co.	C-70
Broadcast Investment Analysts Inc.	C-44
Broadcast Music Inc. (BMI)	C-14
Broadcast News Ltd.	C-41
Broadcast Personnel Inc.	C-44
Broadcast Properties West Inc.	C-57
Broadcast Representatives Canada Ltd.	C-8
Broadcast Systems Inc.	C-70
Broadcasting & Cable Television Equipment Suppliers and Manufacturers	C-66
Brokerage & Financing Companies	C-56
Brooks Products Inc.	C-70
Brown Electronics	C-70
Henry Brown	C-14
Browne, Bortz & Coddington Inc.	C-44
Bruel & Kjaer Instruments Inc.	C-70
Brunei Darussalam	B-165
Brydson Media Sales International	C-8
BTS Broadcast Television Systems Inc.	C-70
The BTX Corp.	C-70
Budco Inc.	C-70
Bulgaria	B-165
Burkina Faso	B-165
Burlington Audio Tapes Inc.	C-70
Burma	B-165
Burr, Egan, Deleage & Co.	C-57
Bill Burrud Productions	C-14
Burundi	B-165
Busby, Finch, Lathom & Widman	C-2
Business Broker Associates	C-57
Business Systems	C-44
Buyers Guide	C-99
Buyers Guide Product Index	C-188
Buzzco Associates Inc.	C-14
B-W Lighting Systems	C-70
Carl Byoir & Associates Inc.	C-14
Byron Motion Pictures Inc.	C-14

C

Cable & Television Program Sources & Services	C-11
---	------

Video to go, anywhere.

**CM
TV**

*Wherever you are in the world,
Camera Mart can reach you.*

The Camera Mart, Inc.


456 West 55th Street, New York 10019 • (212) 757-6977

Telex: 2756 E/FA • (212) 582-2498

305 Vine St., Liverpool, NY • 3088 • (315) 457-3703

Sales • Service • Rental

**"It better work
we're talking serious**



right out of the box, money here."

We couldn't agree more.

When you pay tens of thousands of dollars for a piece of professional equipment, you deserve to have that investment thoroughly tested.

At Sony Broadcast, thorough testing is the law.

Consider our BVH series of one-inch recorders.

Each and every unit is unpacked and inspected at our San Jose testing facility.

Critical performance specs are carefully verified with precision test instruments.

Then, since you can order BVH recorders in a variety of configurations, we test the configuration you specify as a complete system.

It's all part of our commitment to deliver a product that meets the highest standards of professionalism.

All you do is plug in the cables, thread the tape and go.

That's the Sony Standard at work.

Working right from day one.

SONY
BROADCAST



SHOOT FOR

Some of the most watched stars in television history are now available in Premiere 2. Michael Landon. Diahann Carroll. John Ritter. Michele Lee. Ed Asner. Veronica Hamel. Jane Seymour. Peter Strauss. Penny Marshall. Loni Anderson. Stephanie Zimbalist. Leonard Nimoy. To name just a few.

Twenty-two starpowered, high impact, 2-hour movies. With provocative, promotable plots—perfect for highly exploitable, audience building theme weeks.

Premiere 2. Television's brightest stars, shining in Twentieth Century Fox productions. Backed by a powerful promotion package. To deliver the ratings you get only from movies made for television.

PREMIERE 2

**STARPOWER MOVIES
MADE FOR TELEVISION**

THE STARS.



20th
CENTURY
FOX
TELEVISION

Index to Contents



19 West 44th St., Suite 1000
New York, NY 10036

Acquisition Financing and Consulting

- Leveraged Buy-outs
- Debt and Equity Financing

Paul C. Raeder
212-302-8720

David E. Schutz
201-891-7758

Cable Cash Call (see Newhoff-Blumberg Inc.)	C-14
Cable Communications Consultants Inc.	C-44
Cable Consulting Services (see Management & Technical Consulting Services)	C-43
Cable Converter Services Corp.	C-70
Cable Engineering Inc.	C-44
Cable Films & Cable Video	C-14
Cable Graphic Sciences	C-70
The Cable Guide (see TVSM Inc.)	C-44
Cable Investments Inc.	C-57
Cable Marketing Services Inc.	C-44
Cable Power Inc.	C-70
Cable Registry & Referral Service Inc.	C-45
Cable Search Associates	C-45
Cable Services Co. Inc.	C-70
Cable TV Supply Co. Inc.	C-71
Cable Television Equipment Manufacturers and Suppliers	C-66
Cable-Lock Connectors Ltd.	C-70
Cabledata	C-44, 70
Cablemasters Corp.	C-45
Cablemedia Advertising Inc.	C-45
Cabletek	C-45, 71
Cabletek Products Inc.	C-71
Cablewave Systems Inc.	C-71
Cadco Inc.	C-71
Herbert B. Cahan	C-45
California Commercial TV Stations	A-91
Call Letters	A-6
Canadian Call Letters	A-12
Canadian Television Stations Call Letters	A-12
TV Stations Call Letters	A-6
Television Stations Call Letters	A-6
US Call Letters	A-6
US Television Stations Call Letters	A-6
Canadian	A-12
US	A-6
Cambodia	B-165
Cambridge Products	C-71
Camelot Entertainment Sales	C-14
The Camera Mart Inc.	C-71
Campbell-Ewald Co.	C-14
Steve Campus Productions Inc.	C-14
Canada	B-165
Canadian Broadcasting Corp.	C-14
Canadian Sales Representatives	C-8
Canadian Standard Broadcast Sales Inc.	C-9
Canadian Television Stations	B-117
Canadian Travel Film Library	C-14
Canary Islands	B-165
Stephen J. Cannell Productions	C-14
Canon U.S.A. Inc.	C-71
Capital Cities/ABC National TV Sales	C-2
Capitol Audio-Visuals Inc.	C-15
Capitol Magnetic Products	C-71
Capitol Production Music	C-15
Capitol Video Communications Inc.	C-15
Capscan Cable Co.	C-71
Caravatt Communications Inc.	C-15
Career Marketing Associates	C-45
George Carlson & Associates	C-15
Carlton International Manufacturing Corp.	C-71
Carol Cable Co.	C-71
Carolina Satellite	C-71
Carousel Films Inc.	C-15
William B. Carr & Associates Inc.	C-45
Carson Industries Inc.	C-71
Carthay Studios Inc.	C-15
Casco CATV Services	C-71
J. I. Case Co.	C-71
Castle Hill Television	C-15
Catalyst Communications Inc.	C-15
Catalyst Production Services	C-15
Catel Telecommunications	C-71
Caterpillar Tractor Co.	C-71
Cathedral Films	C-15
CATV Design Associates Inc.	C-45
CATV/Group I	C-45
CATV Services Inc.	C-71

CATV Subscriber Services Inc.	C-45
Catzel, Thomas & Associates	C-15
CAV Communications Corp.	C-45
Cavalcade Pictures Inc.	C-15
CB Communication Inc.	C-45
C. B. Distribution	C-15
CBC Enterprises	C-15
CBS/Fox Video Enterprises	C-15
CBS News	C-41
CBS Television Stations National Sales	C-2
CC Studios Inc.	C-15
C-COR Electronics Inc.	C-71
CEA Managed Investments Inc.	C-45
CECO Communications Inc.	C-71
CEI Technology	C-71
Celwave	C-71
Center Video Industrial Co. Inc.	C-71
Centercom	C-15
Central African Republic	B-165
Central Dynamics Ltd.	C-71
Central Office of Information	C-15
Centro Corp.	C-72
Century Precision Optics	C-72
Cetec Gauss	C-72
Cetec Vega	C-72
CFCN Television	C-15
Chad	B-166
Robert A. Chaisson Inc.	C-57
Championship Racefilm Productions	C-15
Chaney-McCarthy Associates	C-57
Channel Films Inc.	C-15
Channel Five Corp.	C-15
Channel Master	C-72
Channel One	C-15
Channell Commercial Corp.	C-72
Channematic Inc.	C-72
Chapman Associates	C-57
Bruce Chapman Co.	C-15
The Charles Machine Works Inc.	C-72
Chase Manhattan Bank N.A.	C-58
Chemical Bank	C-58
The Children's Gospel Hour Inc.	C-15
Chile	B-166
China	B-166
Chomeric Inc.	C-72
Christie Electric Corp.	C-72
The Christophers Inc.	C-15
Chrono-Log Corp.	C-72
Church Federation of Greater Indianapolis Inc.	C-15
Church World Service	C-15
Church World Service/CROP	C-15
Church of the Nazarene (Communications Dept.)	C-15
Chyron Corp.	C-72
Ciani/Musica Inc. & C/M Studios	C-15
Ciccolini Films Inc.	C-15
Cigna Investments Inc.	C-58
Cinaco Film & TV Co. Inc.	C-16
Cine Magnetics Film & Video Laboratories	C-16
Cine 60 Inc.	C-72
Cine-Tele Productions	C-16
Cinecraft Inc.	C-16
Cineffects Color Laboratory	C-16
Cineffects Visuals Inc.	C-16
Cinema Products Corp.	C-72
Cinema Services Inc.	C-16
Cinema Shares International Television	C-16
Cinetudes Film Productions Ltd.	C-16
Cinopticals Inc.	C-16
Cipher Digital Inc.	C-72
Citibank N.A.	C-58
Dick Clark Co. Inc.	C-16
Donald K. Clark Inc.	C-58
Claster Television Productions	C-16
Clem & Lowrance Inc.	C-2
Clokey Productions Inc.	C-16
CMX Corp.	C-72
Coast Productions	C-16
Coast Special Effects	C-16
Coaxial Analysts Inc.	C-45
Coaxial Capital Corp.	C-58
Coe Film Associates Inc.	C-16
Cohu Inc.	C-72
Coil American Technology Co.	C-72
Colbert Television Sales	C-16
George W. Colburn Laboratory Inc.	C-16
College Bowl Co. Inc.	C-16
Colombia	B-166
Color TV Systems in Use or Planned	B-186

Colorado Commercial TV Stations A-164
 Colorado Video Inc. C-72
 Colormax Electronic Corp. C-72
 Colortran Inc. C-72
 Kingsley Colton & Associates C-16
 Columbia Artists Management Inc. C-16
 Columbia Electronic Cables C-72
 Columbia Pictures C-16
 Columbia Pictures International Corp. C-16
 Columbia Pictures Pay TV Division C-16
 Columbia Pictures Television C-16
 Columbine Systems C-45
 Comark Communications Inc. C-72
 Comcapital Group C-58
 Comerica Bank-Detroit C-58
 Comex Corp. C-45
 Commercial TV Stations—Foreign-Language Programming B-115
 Commercials (see Program Sources & Services for Television & Cable) C-11
 Communication Resources Unlimited Inc. C-45, 58
 Communications Brokers Inc. C-58
 Communications Capital Corp. C-58
 Communications Consulting Services (see Management & Technical Consulting Services) C-43
 Communications Engineering Services Ltd. C-45
 Communications Equity Associates C-45, 58
 Communications Finance Inc. C-58
 Communications Investment Service Co. C-58
 Communications Marketing Inc. C-45, 58
 Communications Resources L.P. C-17
 Communications Studies & Planning International Inc. C-45
 Communications Technologies Inc. C-46
 Communicreations Inc. C-17
 Comprehensive Service Audio Visual Inc. C-73
 Comprehensive Video Supply Corp. C-73
 Compro C-17
 Compucon Inc. C-46
 Computer Image Corp. C-17
 Computer Management Systems Inc. C-46
 Computer Research Inc. C-46
 Comrex Corp. C-73
 Comsat General Corp. C-46
 Comsearch Inc. C-46
 Comsonics Inc. C-46, 73
 Comtech Antenna Div. C-73
 Comtech Data Corp. C-73
 Comwest C-73
 Comworld International C-17
 Conley & Associates C-46, 58
 Jerry Conn Associates Inc. C-73
 Connecticut Commercial TV Stations A-181
 Connecticut Mutual Life Insurance Co. C-58
 Connecticut National Bank C-58
 Conrac Division C-73
 Consolidated Film Industries C-17
 Constant Communications Co. C-58
 Construction Permits (Television Stations) A-1219
 Consulate General of the Netherlands C-17
 Consulting Services (see Management & Technical Consulting Services) C-43
 Contel Federal Systems, Government Systems Division C-46
 Continental Electronics C-73
 Continental Film Productions Corp. C-17
 Continental Illinois National Bank & Trust Co. of Chicago C-58
 Control Com Inc. C-73
 Control Technology Inc. C-73
 Conus Communications C-41
 Conus Washington Direct C-41
 Convergence Corp. C-73
 Cooga Mooga Inc. C-17
 Cooley Associates Inc. C-46
 Roger Cooper & Associates C-46
 Cooper-Rutter Associates Inc. C-46
 William L. Cooper Productions Inc. C-17
 Copperweld Bimetallics Group C-73
 Coral International TV C-17
 Corelli-Jacobs Film Music Inc. C-17
 Cori Films International C-17
 Sol Cornberg C-46
 Cornwall Associates Inc. C-46
 Tom J. Corradine & Associates C-17
 Pierre Cossette Productions C-17
 Costa Rica B-166
 The Costelow Co. Inc. C-73
 Cottrell & House Inc. C-46
 D. F. Countryman Co. C-73
 CPs (Construction Permits) for Television Stations A-1219
 Cramer Video Inc. C-46
 Thomas Craven Film Corp. C-17
 CRC Electronics Inc. C-73
 Creative Broadcast Representatives Inc. C-9

(201) 891-7758

Associates
 David E. Scholz — President

**ECONOMIC CONSULTANTS
 TV — RADIO — CABLE**

- Station Financing (Bank/Subordinated Debt/Equity)
- Fair Market Appraisals
- Feasibility Studies - New Stations
- Asset Purchase Allocations
- Specialized Studies - Regulatory Relief

95 COLONA ST., WYCKOFF, NEW JERSEY 07481

Creative Cable Communications Inc. C-46
 Creative Programming Inc. C-17
 Credit Protection Association Inc. C-46
 Creed Associates Inc. C-2
 R. C. Crisler & Co. Inc. C-58
 CRM/McGraw-Hill C-17
 Crocker National Bank C-58
 Crouse-Hinds Co. C-73
 John Crowe Productions C-17
 Crown International Inc. C-73
 Crown International Pay Television Inc. C-18
 Crystal Pictures Inc. C-18
 CS Communications Inc. C-46
 CSE Technologies C-73
 CST Technology Inc. C-46
 CTIC Associates C-45
 CTV Television Network C-18
 Cuba B-167
 William Kenneth Cumming & Associates C-46
 Cummins-Allison Corp. C-46
 Curacao B-167
 Cushcraft Corp. C-73
 Custom Films/Video Inc. C-18
 Customusic Div. (see Rowe International Inc.) C-18
 C.W.Y. Electronics C-73
 Cyprus B-167
 Cyrcuits International Inc. C-73
 Czechoslovakia B-167

D

D & R Productions Inc. C-18
 Da-Lite Screen Co. Inc. C-73
 D.A.D. Films Ltd. C-18
 Dage-MTI Inc. C-73
 Daniels & Associates Inc. C-58
 DAP TV Associates C-18
 Data Communications Corp. C-46
 Datatron Inc. C-73
 Dataworld C-46
 Davis & Sanford Co. Inc. C-74
 Jefferson Davis Associates C-47
 Day of Discovery C-18
 dB Communications Inc. C-74
 De Wolfe Music Library Inc. C-18
 DeHart Broadcast Brokers C-59
 Decibel Products Inc. C-74
 The Deer River Group C-47, 58
 Dek Inc. C-74
 Delaware Commercial TV Stations A-189
 Delcom Corp. C-74
 Lincoln Dellar & Co. C-59
 Deloitte, Haskins & Sells C-47
 Delta Benco Cascade Ltd. C-74
 Delta Electronics Inc. C-74
 Deluxe Laboratories Inc. C-18
 Democratic Republic of Madagascar B-174
 Denmark B-167
 Hal Dennis Productions C-18
 Gary A. Dent & Associates C-47, 59
 DES Associates C-47, 59
 Arbitron Terms—Definition A-14
 BBM Survey Methods—Description A-14
 Definitions of Arbitron Terms A-14
 Description of Station Directory Section A-14
 Station Directory Section—Description A-14
 Design Automation Inc. C-47
 Destination Television C-18
 Devine's Machine & Design Inc. C-74
 Jerry Dexter Program Syndication C-18
 Jerry Dexter Productions Inc. C-18
 Dexter, Dryer & Lal C-18
 D4 Film Studios Inc. C-18
 DFS Program Exchange C-18
 Di-Tech Inc. C-74
 Dialing For Dollars (see Newhoff-Blumberg Inc.) C-18
 Dialogic Communications Corp. C-74

Index to Contents

Diamond Artists Ltd.	C-18
Diamond Communication Products Inc.	C-74
Dielectric Communications	C-74
Digitrace Inc.	C-74
Diner+Allied Film & Video Services	C-18
Direct Broadcast Programs Inc.	C-18
Direct Video Marketing Inc.	C-47
Discount Video Warehouse	C-74
Discovery Productions	C-18
Walt Disney Company	C-18
Walt Disney Pictures	C-18
District of Columbia Commercial TV Stations	A-191
Diversified Manufacturing & Marketing Co.	C-74
Djibouti	B-167
Dolphin Productions	C-18
Domain Telemedia	C-18
Dome & Associates Inc.	C-2
Dominican Republic	B-168
Donaldson Lufkin & Jenrette	C-59
Donley International Inc.	C-74
Donnelley Marketing Information Services	C-47
Dorate Inc.	C-74
Dotson & Brown	C-47
Douglas Film & Tape Industries	C-18
Dow Jones News Services	C-41
Dow-Key Microwave Corp.	C-74
Drew Associates Inc.	C-18
Drexel, Burnham, Lambert Inc.	C-59
Du Art Video	C-18
Dubie-Do Productions Inc.	C-19
Victor Duncan Inc.	C-74
Cal Dunn Studios Inc.	C-19
Michael Dunn Productions	C-19
The Durafilm Co.	C-19
The Durasell Corp.	C-19
Durnell Engineering Inc.	C-74
Dusek Communications Inc.	C-47
Dynair Electronics Inc.	C-74
Dynascan Corp.	C-74
Dynatech Data Systems	C-74

E

Eagle Communications	C-47
Eagle Comtronics Inc.	C-74
E & M Cable Associates Inc.	C-47
Eartrise Entertainment Inc.	C-19
East Germany	B-170
Eastern Microwave Inc.	C-74
Eastman Kodak Co.	C-74
Eaton Corp.	C-75
Ebbets Field Productions	C-19
Echo Science Corp.	C-75
Eclectic Enterprises Inc.	C-75
Ecuador	B-168
Ecumedia News	C-19
Ed-Venture Films	C-19
Eden Broadcast Services Inc.	C-59
Editel	C-19
EDM & Associates Inc.	C-47
Edo Corp.	C-75
Edstan Studio Inc.	C-19
Educational/Public TV Stations	A-1157
Ralph Edwards Productions	C-19
EECO Inc.	C-75
EEV Canada Ltd.	C-75
EEV Inc.	C-75
Egypt	B-168
Eigen Video	C-75
Eimac	C-75
Eitel Electronics	C-75
El Salvador	B-168
Etan Enterprises Ltd.	C-75
Elbac Cable Services Ltd.	C-47
Elector USA Inc.	C-75
Electro & Optical Systems Ltd.	C-75
Electro Impulse Inc.	C-75
Electro-Voice Inc.	C-75
Electrohome Ltd.	C-75
Electroline TV Equipment Inc.	C-75
Electronic Distributors Research Institute	C-47
Electronics Diversified Inc.	C-75
Electronics, Missiles & Communications Inc.	C-75
Electrovert Inc.	C-75
Elephant Industries	C-75
Ellington Enterprises	C-75
Don Elliott Productions	C-19

A-XII

Ralph C. Ellis Enterprises Ltd.	C-19
The Elra Group	C-47
Embassy Communications	C-19
Embassy Pictures (See Embassy Communications)	C-19
Emcor Products/Crenlo Inc.	C-76
EM Electronics Inc.	C-76
J. B. Emerson & Associates	C-47
Empire Films Inc.	C-19
EMR Division	C-76
Encyclopaedia Britannica Educational Corp.	C-19
E-N-G Corp.	C-76
Engineering Consulting Companies (see Management & Technical Consulting Services)	C-43
Enter-Tel Inc. & Entertainment Network	C-19
Enterprise Electronics Corp.	C-76
Enterprise International Films	C-19
Enterprises Productions Inc.	C-19
Entertainment Network	C-19
Entertainment Programming Services Ltd.	C-19
Entron Inc.	C-76
The E. O. Corp.	C-76
The Episcopal Radio-TV Foundation	C-19
Equatorial Guinea	B-168
Equibank	C-59
Equitable Capital Management Corp.	C-59
ESE	C-76
Essence Television Productions Inc.	C-19
Ethiopia	B-168
John A. Ettlinger Associates	C-19
ETV/Public TV Stations	A-1157
EUE/Screen Gems	C-19
Euramco International Inc.	C-20
European American Bank & Trust Co.	C-59
European Television Inc.	C-20
Everstick Anchor Co.	C-76
Excel Telemedia International Corp.	C-20
The Executive Television Workshop Inc.	C-47
William A. Exline Inc.	C-59
Eye Contact Inc.	C-20
E.Y.R. Programs Inc.	C-20
E-Z Way Products Inc.	C-76

F

Factbook Research Inc.	C-47
Jerry Fairbanks Productions	C-20
Faith For Today	C-20
Family Films	C-20
Family Theater Inc.	C-20
F & B/Ceco Inc.	C-76
F.A.P. Video (See Fine Arts Productions Inc.)	C-20
Farkas Films Inc.	C-20
Don Feddersen Productions	C-20
The Federated Group	C-76
Richard Feiner & Co. Inc.	C-20
Toni Ficalora Productions	C-20
Fidelipac Corp.	C-76
The Fidelity Bank	C-59
Fiedler/Berlin Productions Inc.	C-20
Field Videofax	C-20
Film Core	C-20
Film Effects of Hollywood	C-20
Film Opticals Inc.	C-20
Film Service	C-47
Film Service Corp.	C-20
Film Services (see Program Sources & Services for Television & Cable)	C-11
Film Tree	C-21
Filmack Studios	C-20
Filmation Studios (Div. of Group W Productions)	C-20
Filmfair	C-20
Filmfair Communications	C-20
FilmLife Inc./Fortress Film Depository	C-20
Filmline Corp.	C-76
Films Afield	C-20
Films Around the World Inc.	C-20
Films Five Inc.	C-20
Films For Educators Inc. (see Bebell Motion Picture Lab & Bebell Slide & Filmstrip Div.)	C-20
Films For Television (see Bebell Motion Picture Lab & Bebell Slide & Filmstrip Div.)	C-20
Films Inc.	C-20
Films of India	C-21
FilmTreat International Corp.	C-21
Financial News Network	C-41
Financing & Brokerage Companies	C-56
Fine Arts Productions Inc.	C-21
Finland	B-168
Fiore Films Inc.	C-21
Imero Fiorentino Associates Inc.	C-47
First Bank of Minneapolis	C-59

Index to Contents

First Camera Video	C-76
First Chicago Telemedia Services	C-21, 47
First Chicago Venture Capital	C-59
First Communications Co.	C-47
First Interstate Bank of California	C-59
First National Bank of Boston	C-60
The First National Bank of Chicago	C-60
First National Bank of Maryland	C-60
First Union National Bank	C-60
First Wisconsin National Bank of Milwaukee	C-60
Firstmark Financial Corp.	C-59
James Fischer Associates Inc.	C-47
Norman Fischer & Associates, Inc.	C-47, 60
Fish-Schurman Corp.	C-76
Fishing the West	C-21
Flagg Films Inc.	C-21
Flash Technology Corp. of America	C-76
Fleet National Bank	C-60
Florida Commercial TV Stations	A-200
FM Systems Inc.	C-76
Forbes & Wagner Inc.	C-47
Milton Q. Ford & Associates Inc.	C-60
Paul Dean Ford	C-47
Foreign Language Sales Representatives	C-10
Foreign-Language Programming on U.S. Commercial TV Stations	B-115
Forman Productions Inc.	C-21
Format Productions	C-21
Fort Worth Tower Co.	C-76
Fortel Inc.	C-76
Robert H. Forward & Associates	C-48
Foster Associates Inc.	C-48
Four Star International Inc.	C-21
Fox/Lorber Associates	C-21
Foxwood Communications Inc.	C-48
Fralix Inc.	C-48
France	B-169
Franey & Parr	C-48
Sandy Frank Film Syndication Inc.	C-21
Frazier, Gross & Kadlec Inc.	C-48, 60
Freberg Ltd.	C-21
Free Wheelin' Films Ltd.	C-21
Freeland Products Inc.	C-76
Fremantle International Inc./Talbot Television Ltd.	C-21
French Guiana	B-169
French Polynesia	B-169
Frezzolini Electronics Inc.	C-76
Fries Distribution Co.	C-21
Front Projection Co.	C-76
Fuji Photo Film USA Inc.	C-76
Fujinon Inc.	C-76
Funnyworld Productions Inc.	C-21
Fusco Entertainment Inc.	C-21

G

Gabon	B-169
Gabriel Electronics Inc.	C-76
Galaxy Communications Inc.	C-48, 76
Gamco Industries Inc.	C-77
Gammon & Ninowski Media Investments Inc.	C-48, 60
G & P Cable Consultants	C-48
Gannett Production Services/KUSA-TV	C-21
Garden Way Marketing Associates	C-21
Clifton Gardiner & Associates Inc.	C-60
Gardiner Communications Corp.	C-77
Frank Gari Productions Inc.	C-21, 48
Gateway Films	C-21
Gateway Productions Inc.	C-21
Gaylord Production Co.	C-21
Gaylord Syndicom	C-21
Gaynes Productions Ltd.	C-21
GBC-CCTV/Washington Corp.	C-77
GBC Closed Circuit TV Corp.	C-77
G. C. Electronics Co.	C-77
Genard Inc.	C-77
General Cable Co.	C-77
General Electric Co.	C-77
General Electric Credit Corp.	C-60
General Instrument of Canada Ltd.	C-77
General Machine Products Co. Inc.	C-77
General Music Corp.	C-21
General Optronics Corp.	C-77
General Semiconductor Industries Inc.	C-77
General Television Network	C-77
Generic Computer Systems	C-48
Genesis Entertainment	C-21
Geneva Group of Cos. Inc.	C-77

The George-Ingraham Corp.	C-77
Georgia Commercial TV Stations	A-251
G. G. Communications Inc.	C-22
Ghana	B-170
Gibraltar	B-170
Dick Gideon Enterprises	C-48
Gilbert Engineering Co. Inc.	C-77
Gill & Associates	C-48, 60
Glen-Warren Broadcast Sales	C-9
Global Systems Corp.	C-77
Global Video Communications Corp.	C-22
Global Vision Corp.	C-22
Globe Battery Div. (Johnson Controls Inc.)	C-78
The Goddard Group	C-48
Jeff Gold Productions Inc.	C-22
Melvin A. Goldberg Inc./Communications	C-48
Golden TV	C-22
Golden West Videotape	C-22
The Samuel Goldwyn Television Co.	C-22
Gomes Loew	C-22
Dan Goodman Productions Inc.	C-22
Marvin Goodman Associates	C-22
Goodson-Todman Productions	C-22
Goodway Marketing Inc.	C-48
Alan Gordon Enterprises Inc.	C-78
Gorman-Redlich Manufacturing Co.	C-78
Gospel Films Inc.	C-22
Gotham Audio Corporation	C-78
Gotham Film Productions Inc.	C-22
Gould Entertainment Corp.	C-22
Gould Inc.	C-78
Goulding-Elliott Greybar Productions Inc.	C-22
G. P. Slide Co. Inc.	C-22
Grace, Ruetz & Co. P.C.	C-48
Rudolf F. Graf	C-48
Granada Television International Ltd.	C-22
W. John Grandy	C-60
Sherry Grant Enterprises Inc.	C-22
Grasis Corp.	C-78
The Grass Valley Group Inc.	C-78
Gray Communications Consultants Inc.	C-48
Gray-Schwartz Enterprises Inc.	C-22
Gray, Tice & Marshall	C-60
The Great American Market	C-78
Great Plains National Instructional Television Library (GPN)	C-22
Greece	B-171
Greene & Dewar New Wilderness Productions	C-22
Charles Greene Associates	C-60
Larry Greene Productions Inc.	C-22
Greenebaum & Associates	C-48
The Art Greenfield Co.	C-22
Abner J. Greshler Productions Inc.	C-22
Frederick G. Griffin, P.C., Consulting Engineers	C-48
Sherman Grinberg Film Libraries Inc.	C-22
Grinnan Fixture Co.	C-78
Group One Productions	C-22
Group Ownership of Television Stations	A-1263
Group 3 Development	C-48
Group W Productions	C-22
Group W Television Sales	C-2
Grove Corp./Knox Video	C-78
Guadeloupe	B-171
Guam Commercial TV Stations	A-1144
Guatemala	B-171
Guinea	B-171
Wilt Gunzendorfer & Associates	C-48, 60
Gutman & Gutman Inc.	C-23
Gyrr Products	C-78

H

Alfred Haber Inc.	C-23
Hague & Company	C-48, 60
Haiti	B-171
Hallikainen & Friends Inc.	C-78
Hamilton Communications Consultants Inc.	C-48
Hamilton Erecton Inc.	C-78
Hamlin International Corp.	C-78
Hammond Industries Inc.	C-78
Handel Film Corp.	C-23
The Jam Handy Organization	C-23
Hanna-Barbera Productions Inc.	C-23
Hanson & Associates	C-60
Harbridge House Inc.	C-48
Hardwick Communications Enterprises	C-48
Harmon & Co. Inc.	C-60
Larry Harmon Pictures Corp.	C-23

Index to Contents

Harmony Gold USA Inc.	C-23
Harrington, Righter & Parsons Inc.	C-2
Aubrey Harris, P.E.	C-48
Harris Broadcast Microwave	C-78
Harris Corp.	C-48
Harris Corp. (Broadcast Division)	C-78
Harris Corp. (Business Communication Systems Div.)	C-78
Harris-Tuchman Productions Inc.	C-23
Harris Video Systems	C-78
Harriscope	C-23
Royce Hart Communications	C-23
The Hartley Film Foundation Inc.	C-23
Con Hartsock & Co.	C-23
Hartstone & Dickstein Inc.	C-60
Harwood Manufacturing Co.	C-79
Harwood Productions Ltd.	C-23
Havas Leasing Co.	C-48, 79
Hawaii Commercial TV Stations	A-300
Dan Hayslett & Associates Inc.	C-60
HBO Studio Productions	C-23
Health & Welfare Materials Center Inc.	C-23
F. P. Healy & Co. Inc.	C-48
Hearst Metrotone News	C-41
Heller Financial Inc.	C-60
Hemdale Film Corp.	C-23
Henry-Gill Inc.	C-49
The Ted Hepburn Co.	C-60
Heritage Entertainment Inc.	C-23
Hewlett-Packard Co.	C-79
R. Miller Hicks & Company	C-49, 60
Hicock Electrical Instrument Co.	C-79
Joe Higgins & Co.	C-49
James C. Hirsch Communications Services	C-49
Hitachi Denshi America Ltd.	C-79
Bob Hix Co. Inc.	C-3
The Hoarty Corp.	C-49, 60
Mel Modell Media Broker	C-60
Hoffman Engineering Co.	C-79
Hogan-Feldmann Inc.	C-60
Holan Equipment/Dorsey Trailers Inc.	C-79
Hollywood General Studios	C-23
Hollywood Newsreel Syndicate Inc.	C-41
Hollywood Vaults Inc.	C-23
The Holt Corp.	C-60
Holt Lloyd Corp./LPS Chemical Products	C-79
Holt, Rinehart and Winston	C-23
Holzberg Inc.	C-79
Home Life Insurance Co.	C-61
Honduras	B-171
Hong Kong	B-171
Hope Enterprises Inc.	C-23
Horizon International Television	C-23
Thomas Horton Associates	C-23
Gerald M. Howard, Communications Attorney	C-49
Howard Radio-TV Productions	C-23
H-R Productions Inc.	C-23
Hudson Investment Corp.	C-61
Ben Hughes Communication Products Co.	C-79
Hughes Microwave Communications Products	C-79
Hughes Television Network Inc.	C-23
Hughey & Phillips Inc.	C-79
Hungary	B-171
Huntington Cable TV Corp.	C-49
Hurley Company	C-3
Hyett/Ramsland Inc.	C-3

I

IBA Commercial Program Contractors	B-187
Iceland	B-172
ICM Artists Ltd.	C-23
Idaho Commercial TV Stations	A-315
IEC Co.	C-79
IGM Communications	C-79
Ikegami Electronics (U.S.A.) Inc.	C-79
Illinois Commercial TV Stations	A-326
John Illis Associates	C-49
Image Magnification Inc.	C-79
Imagerie	C-23
Imagicom Productions Inc.	C-24
Immad Broadcast Services	C-49, 79
Impact Presentations	C-24
Independent Cinema Artists & Producers (ICAP)	C-24
Independent Exchange News Assn. Inc.	C-41
The Independent Group of Cos. Inc.	C-49
Index to Advertisers	C-214
India	B-172

A-XIV

Indiana Commercial TV Stations	A-376
Indiana National Bank	C-61
Indiana Pressed Steel	C-79
Indiana Steel & Wire	C-79
Indianer Multimedia	C-79
Indonesia	B-172
Infomarketing Inc.	C-49
Infomarketing Media Sales	C-49
Information & Analysis Inc.	C-49
Innovation Television Equipment	C-79
The Institute For Rehabilitation & Research	C-24
Instructional Television Stations	B-97
Insulation Systems Inc.	C-79
Interactive Market Systems	C-49
Interand Corp.	C-79
Intercept Corp.	C-79
Intercontinental Releasing Corp.	C-24
Intercontinental Services Ltd.	C-10
Intercontinental Televideo Inc.	C-24
Interface Productions Inc.	C-24
Interfirst Bank of Dallas N.A.	C-61
Inter-Global Communications	C-24
Inter-Global News	C-41
Intergroup Video Systems	C-80
International Creative Management Inc.	C-49
International Home Entertainment Inc.	C-24
International Microwave Corp.	C-80
International Nuclear Corp.	C-80
International TV Stations and Sets	B-163
International Tapetronics Corp./3M	C-80
International Tele-Film Enterprises Ltd.	C-24
International Television Film Distributing Co. Inc.	C-24
International Treasures	C-24
Intersound	C-24
Iowa Commercial TV Stations	A-402
Iowa Malleable Iron Co.	C-80
Iran	B-172
Iraq	B-172
Ireland	B-172
Iris Films Inc.	C-24
Israel	B-172
The "It Is Written" Telecast	C-24
Italy	B-172
ITC Entertainment	C-24
ITS Corp.	C-80
ITS-Independent Television Sales	C-3
ITT Cannon Electric Canada	C-80
ITT Cannon Electric	C-80
ITT Electron Tube Div.	C-80
ITT Space Communications Inc.	C-80
ITW Linx	C-80
Ivory Coast	B-173

J

Jackson Enterprises	C-80
Riley Jackson Productions	C-24
Henry Jaffe Enterprises Inc.	C-24
Jamaica	B-173
Jamar-Rice Co.	C-61
Jameson Corp.	C-80
Jamieson Film Co.	C-80
Jampro Antennas Inc.	C-80
Janus Films Inc.	C-24
Japan	B-173
Javelin Electronics	C-80
Jay Inc.	C-24
Jayan Film Productions	C-24
J.E.D. Productions Corp.	C-24
Jefferson-Pilot Data Systems	C-49
Jefferson Pilot Teleproductions	C-24
Jerry Jerome Productions Inc.	C-24
Jerrold Division (General Instrument Corp.)	C-80
The Jewish Chautauqua Society	C-24
JM Production Co.	C-24
JMP Videoconference Group	C-24
Johanson Manufacturing Corp.	C-80
John Hancock Mutual Life Insurance Co.	C-61
Johnson Electronics Inc.	C-80
Jim Johnson & Associates Inc.	C-49
Gordon Jones Programming	C-24
The Jones Group Ltd.	C-61
Jordan	B-173
Joseph Josephson	C-25
Joslyn Manufacturing & Supply	C-80
JRD Productions	C-25
JVC Co. of America	C-80

K

K-Tech C-81
 Kahn Communications Inc. C-80
 Kalart Victor Corp. C-80
 Kalba Bowen Associates Inc. C-49
 Kalil & Co. Inc. C-61
 Kallman Associates Inc. C-80
 Kaman Broadcasting Systems C-80
 Lester Kamin & Company C-61
 Mel Kampmann Associates C-49
 Kampuchea B-173
 K & H Productions Inc. C-25
 Kansas City Chiefs Football Club C-25
 Kansas Commercial TV Stations A-421
 Thomas Karwin & Associates C-49
 Katz Communications Inc. C-3
 Katz Sports C-25
 Kavouras Inc. C-80
 Kay Elemetrics Corp. C-80
 KDI Electronics C-80
 Robert Keeshan Associates Inc. C-25
 Robert Keith & Co. C-80
 Robert Keith & Co. Inc. C-49
 Kelley Associates Inc. C-61
 M. A. Kempner Inc. C-25
 Kentucky Commercial TV Stations A-439
 Kenya B-173
 Kepper, Tupper & Co. Inc. C-61
 Kes Inc. C-80
 Kettell-Carter Inc. C-4
 Key Systems C-49
 Keystone Aerial Equipment Div. C-80
 Keystone Electronics Corp. C-80
 Killiam Shows Inc. C-25
 Bob Kimel's New England Media C-61
 Kinetic Design Systems Ltd C-25
 King Features Entertainment C-25
 King World Productions C-25
 Kings Electronics Co. Inc. C-81
 T. F. Kirkman Inc. C-49
 Don Kirshner Cable Television C-25
 Walter J. Klein Co. Ltd. C-25
 Klein & C-25
 Kliegl Bros. Inc. C-81
 Klien Tools Inc. C-81
 Kline Communications Corp. C-25
 Kline Iron & Steel Co. Inc. C-81
 Kluge Communications Inc. C-25
 Knox Video C-81
 Kode Inc. C-81
 Kollmorgen Corp. C-81
 Kompas/Biel & Associates Inc. C-49
 Korea B-173
 Kozacko-Horton Co. C-61
 K-Pay Entertainment Inc. C-25
 Kurz & Root Co. C-81
 Kuwait B-174

L

H. B. La Rue, Media Broker C-61
 LaRose Productions Ltd. C-25
 N. Lee Lacy/Associates C-25
 Ladue Building & Engineering Corp. C-81
 Lake Systems Corp. C-81
 L & R Communications Ltd. C-83
 The Landsburg Co. C-25
 Landy Associates Inc. C-81
 Don Lane Pictures Inc. C-25
 Walter Lantz Productions Inc. C-25
 Lappas & Lindberg Co. C-49
 Larcam Communications Equipment Inc. C-82
 Larson Electronics C-82
 The Latham Foundation C-25
 Laurel Entertainment Corp. C-25
 Richard Lavsky's Music House C-25
 Lawren Productions Inc. C-25
 Robert Lawrence Enterprises C-25
 LBS Communications C-25
 LCA/Highgate Pictures C-26
 Le Van Enterprises Inc. C-26
 LeBlanc & Dick Communications Inc. C-82
 LeSea Broadcasting Network C-26
 Lea Dynatech Inc. C-82
 Lear Siegler Inc. C-82
 Learn Incorporated C-26

Lebanon B-174
 Lechman & Johnson Inc. C-50
 Lectro Products C-82
 Lehigh Structural Steel Co. C-82
 Leitch Video Ltd. C-82
 Lemco Tool Corp. C-82
 Lemo USA Inc. C-82
 Lenco Inc. C-82
 Joe M. Leonard Jr. C-61
 Gene Lester Productions C-26
 Levien International Productions C-26
 Lear Levin Productions C-26
 Levinson Entertainment Ventures International Inc. C-26
 L.I. TV-News C-41
 Liberia B-174
 Liberty Industries Inc. C-82
 Libyan Arab Republic B-174
 Jack Lieb Productions Inc. C-26
 Lighting Electric of Pennsylvania Inc. C-82
 Lightstream Productions C-26
 Lincoln First National Bank N.A. C-61
 Lindsay Specialty Products C-82
 Lines Video Systems C-82
 Lingo Inc. C-82
 Hal Linker Productions C-26
 Linsman Film C-26
 Lionheart Television International C-26
 Arthur D. Little Inc. C-50
 Little Beaver Inc. C-82
 LNR Communications Inc. C-82
 Loebel Productions C-26
 Logitek C-82
 London Television Service C-26
 Maury Long & Associates C-61
 Look & Co. C-26
 Loral Terracom C-82
 Lorimar-Telepictures Corp. C-26
 Louisiana Commercial TV Stations A-457
 Lovinger, Tardio, Melsky Inc. C-26
 Low Power Television Stations B-1
 Lowel-Light Manufacturing Inc. C-82
 LPB Inc. C-83
 LPTV Stations B-1
 LRC Electronics Inc. C-83
 LTM Corp. of America C-83
 L-W International C-83
 Lucas/McFaul Inc. C-26
 Lutheran Church in America C-26
 Lutheran Television C-26
 Luxembourg B-174

M

MacKenzie Laboratories Inc. C-83
 Macau B-174
 The Machlett Laboratories Inc. C-83
 Macom Industries C-87
 M/A-Com Cable Home Group C-83
 M/A-Com Mac Inc. C-83
 M/A-Com Prodelin Inc. C-83
 Madeira Islands B-174
 Madison International Group Inc. C-26
 Madison Pacific Inc. C-26
 Magic Key (see Newhoff-Blumberg Inc.) C-26
 Magicom C-26
 Frank N. Magid Associates C-50
 Magnasync/Moviola Corp. C-83
 Magnavox CATV Systems Inc. C-83
 Magnolia Chemical Co. Inc. C-83
 The Mahlman Co. C-61
 MAI Communications Inc. C-83
 Maine Commercial TV Stations A-481
 Major League Baseball Productions C-26
 Malarkey-Taylor Associates Inc. C-50, 61
 Malarkey-Taylor Research C-50
 Malaysia B-174
 Maldives B-175
 The Jack Maloney Co. C-61
 Malta B-175
 Manageable Information Systems Inc. C-50
 Management & Technical Consulting Services C-43
 Management Analysis Center Inc. C-50
 Manbeck Pictures Corp. C-27
 Eddy Manson Productions Inc./Margery Music Inc. C-27
 Manufacturers Hanover Trust Co. C-62
 Manufacturers and Suppliers of Broadcasting & Cable Television Equipment C-66
 Marathon Entertainment C-27

Index to Contents

Marathon International Productions	C-27
M/A/R/C Inc.	C-50
Marconi Communication Systems Ltd.	C-83
Marconi Instruments	C-84
Marine Midland Bank N.A.	C-62
Marineland of Florida Inc.	C-27
Mark Antenna Products Inc.	C-84
Market Rankings—ADI	A-1
Arbitron Television Market Rankings	A-1
TV Households (Television Market Rankings)	A-1
Market Rankings—Arbitron ADI	A-1
Marketing Companies (see Management & Technical Consulting Services)	C-43
Marketing Research Consultants Inc.	C-50
R. A. Marshall & Co.	C-62
Marti Electronics	C-84
Alan F. Martin	C-27
Reggie Martin & Associates	C-62
Martinique	B-175
Maryknoll Fathers & Brothers	C-27
Maryland Commercial TV Stations	A-490
Massachusetts Commercial TV Stations	A-500
Mast Development Co.	C-84
Master Key (see Newhoff-Blumberg Inc.)	C-27
Master Motion Picture Co.	C-27
Mauritius	B-175
Max Media	C-27
Maysles Films Inc.	C-27
McDonnell Douglas Corp.	C-27
McFarlane Mobilvision	C-27
McGinley Cable Inc.	C-50
McGuane & Withrow Studio Inc.	C-27
McHugh & Hoffman Inc.	C-50
McIntire Co.	C-84
McMartin Industries Inc.	C-84
MCA TV International	C-27
MCA TV	C-27
MCA Universal Corporate Film Division	C-27
McCann-Erickson Inc.	C-27
Mead Technology Laboratories	C-84
Kenneth R. Meades	C-50
R. E. Meador & Associates	C-62
Meadowlane Enterprises Inc.	C-27
Medallion Television Enterprises Inc.	C-27
Media Acquisitions Inc.	C-62
Media First	C-50
Media Home Entertainment Inc.	C-27
Media Mark Corp.	C-62
Media Sales	C-50
Media Sales Corp.	C-27
Media Sales Inc.	C-62
Media Sales/South	C-4
Media Technology Associates Ltd.	C-50
Mediacast Television Entertainment	C-27
Mediatech	C-27
The Mediators Inc.	C-50
Mediavision Inc.	C-28
Med-Scene	C-28
Mega Hertz Sales	C-84
Don Meier Productions	C-28
Memorex Audio & Video Products/Memtex Products	C-84
Lee Mendelson Film Productions	C-28
Mennonite Media Services	C-28
Merchants National Bank & Trust Co. of Indianapolis	C-62
Merger Companies	C-56
Merion Associates	C-50, 62
Merlin Engineering Works	C-84
Merrill Communications Inc.	C-84
Mesomet Inc.	C-84
Messner & Co. Ltd.	C-9
Metro Marketing West	C-9
Metropolitan Electric Manufacturing Co.	C-84
Metrospot Television Ltd.	C-9
Metrotech Corp.	C-84
Metz + Jarvis Associates Inc.	C-50, 62
Mexico	B-175
MGM/JA Television Productions	C-28
MG/Perin Inc.	C-28
MGS Services	C-28
Charles Michelson Inc.	C-28
Michigan Commercial TV Stations	A-515
Michigan National Bank of Detroit	C-62
Micr Data Systems	C-50
Micro Communications Inc.	C-84
Micro-Link	C-84
Micro-Now Instrument Co. Inc.	C-84
Micro-Sat S/E Inc.	C-84
Micro-Trak Corp.	C-84
Microband National System Inc.	C-50

Microdyne Corp.	C-84
Microflex Co. Inc.	C-84
Microlab/FXR	C-84
Micromega	C-84
Microtime Inc.	C-84
Microwave Filter Co. Inc.	C-84
Midland Metals Corp.	C-84
Midwest Communications Corp.	C-84
Midwest Corp.	C-85
Midwest Film Studios	C-28
Mighty Minute Programs	C-28
Milberg Theatrical Productions Inc.	C-28
Dick Miller Associates	C-28
Miller Productions Inc.	C-28
Warren Miller Films	C-28
Milner-Fenwick Inc.	C-28
Mini-Pak Inc.	C-50
Minnesota Commercial TV Stations	A-550
Minnesota Mining & Manufacturing Co. (3M)	C-85
3M Co.	C-85
3M Video Systems	C-85
Minolta Corp.	C-85
Minority Broadcast Investment Corp.	C-62
Miracle Films	C-28
Mis Syndications/Interpublic Television	C-28
Mississippi Commercial TV Stations	A-570
Missouri Commercial TV Stations	A-587
Mr. Wizard Studio	C-28
X. W. Mitchell & Associates	C-50
Mitchell Camera Corp.	C-85
John Mitchell & Associates Inc.	C-62
Mitsubishi Electric Corp.	C-85
Mizlou Television	C-28
MMT Sales Inc.	C-4
Mode 2 Productions Inc.	C-28
Modern Sound Pictures Inc.	C-28
Modern TV	C-28
Modulation Sciences Inc.	C-85
Moffitt-Lee Productions	C-28
Mogull Film Co.	C-28
Mohawk Wire & Cable Corp.	C-85
Mole-Richardson Co.	C-85
Monaco	B-176
Mongolia	B-176
Monroe Electronics Inc.	C-85
Montana Commercial TV Stations	A-620
Mony Financial Services	C-62
Art Moore Inc.	C-5
George Moore & Associates Inc.	C-62
Morcom Systems Inc.	C-50
Mormon News Service	C-41
Morocco	B-176
Nelson Morris Productions Inc.	C-28
William Morris Agency Inc.	C-28
Lawrence L. Morton Associates	C-50
Moseley Associates Inc.	C-85
Moseley Securities Corp.	C-62
Mosley Electronics	C-85
Motion Picture Enterprises Inc.	C-28, 85
Motion Picture Service Co.	C-28
Motorola Communications Sector	C-85
Movielab Inc.	C-29
Movietone News Inc.	C-41
Mozambique	B-176
MPB Technologies Inc.	C-29, 50, 85
MPCS Video Industries Inc.	C-85
M/R Productions Inc.	C-29
MSI Telecom Consultants GroupMSS (Modern Satellite Services)	C-29
MTM Enterprises Inc.	C-29
Muller Media Inc.	C-29
Multi Products International	C-85
Multicomm Sciences International Inc.	C-50
Multimedia Entertainment	C-29
Multiplier Industries Corp.	C-85
Multitenna Corp. of America	C-86
Paul Mulvihill Limited	C-9
Kenneth Murchison & Co.	C-62
Murdock Productions Inc.	C-29
Robert Murphy Associates	C-50
Music Makers Inc.	C-29
Musifex Inc.	C-29
Myers/Brady Associates, Inc.	C-51

N

NaCom Corp.	C-86
Narragansett Capital Corp.	C-62

Robert R. Nathan Associates Inc.	C-51
National Audiovisual Center	C-29
National Audubon Society	C-29
National Broadcasting Co.	C-41
National Council of Churches	C-29
National Economic Research Associates Inc.	C-51
National Film Board of Canada	C-29
National Institute of Telecommunications Research	C-51
National Sales Representatives of TV Stations	C-1
National Screen Service Corp.	C-86
National Shows Productions Ltd.	C-51
National-Standard Co.	C-86
The National Telephone Supply Co.	C-86
National Television Workshop Inc.	C-51
National Westminster Bank USA	C-62
Navy Office of Information (OI-23)	C-29
NBC Enterprises Inc.	C-29
NBC International Ltd.	C-29
NBC TV Spot Sales	C-5
National Broadcasting Co.	C-41
N.C.E. of Florida Inc.	C-86
NCS Industries	C-86
Nebraska Commercial TV Stations	A-635
Nebulae Productions	C-29
NEC America Inc.	C-86
Neff Communications Inc.	C-86
Donn G. Nelson & Associates	C-51, 62
Ted Nemeth Studios	C-29
Nepal	B-176
Netherlands	B-176
Netherlands Antilles	B-176
Netspan	C-5
Neumade Products Corp.	C-86
Nevada Commercial TV Stations	A-653
Rupert Neve Inc.	C-86
New Caledonia	B-177
New Century Telecommunications	C-29
New Hampshire Commercial TV Stations	A-664
New Jersey Commercial TV Stations	A-668
New Mexico Commercial TV Stations	A-671
New Vision	C-29
New Visions Inc.	C-29
New York Commercial TV Stations	A-687
New York International Bible Society	C-29
New York Securities Co. Inc.	C-62
New Zealand	B-177
New Zoo Revue	C-29
David Newborg & Associates Inc.	C-51
Newhoff-Blumberg Inc.	C-29
News Services	C-40
The Newsfeed Network	C-42
Newsfilm Inc.	C-42
Newspaper Ownership of Television Stations	A-1274
Newspeople	C-51
Newsweek Broadcasting Service	C-29
Nexus Engineering Corp.	C-86
NFL Films Inc.	C-29
Nicaragua	B-177
Nicholodeon Productions Inc.	C-86
Nicholson-Muir Productions Inc.	C-29
Niger	B-177
Nigeria	B-177
Fred A. Niles Communications Centers Inc.	C-29
Noble Productions Inc.	C-30
George Norman & Co. Inc.	C-62
North American Philips Corp.	C-62
North Carolina Commercial TV Stations	A-736
North Dakota Commercial TV Stations	A-763
North Korea	B-174
North Supply Co.	C-86
Northeast Electronics	C-86
Northern CATV Distributors Inc.	C-86
Northern Connections Inc.	C-86
Northwest Materials Inc.	C-86
Northwest Mobile Television	C-30
Northwest Monitoring Service	C-86
Northwestern Inc.	C-30
Nortronics Co. Inc.	C-86
Norway	B-177
Norwest Bank Minneapolis N.A.	C-62
NOVA Communications	C-30
N.O.V.A. Corp.	C-86
NSC Electronics Inc.	C-86
Fred A. Nudd Corp.	C-86
Nurad Inc.	C-86
NYT Productions	C-30

O

Harlan G. Oakes & Associates Inc.	C-10
Ogletree Productions/Universal Video	C-30
Ohio Commercial TV Stations	A-780
Oklahoma Commercial TV Stations	A-820
OLAS Corp.	C-30
Olympus Television Inc.	C-30
Oman	B-177
Omnicom Productions Inc.	C-30
On The Air	C-30
One Pass Inc.	C-30
One Pass Media	C-30
One Pass Mobile Services	C-30
Opamp Labs Inc.	C-86
Optical Coating Laboratory Inc.	C-86
Opus III	C-30
Orban Associates Inc.	C-86
Orbis Communications Inc.	C-30
Oregon Commercial TV Stations	A-838
Orion Telecommunications Ltd.	C-51
Orion Television	C-30
Ornstein Communications Associates Inc.	C-51, 62
Osram Sales Corp.	C-86
Otari Corp.	C-86
Overseas Programming Cos. Ltd.	C-30
Buck Owens Enterprises	C-30
Jim Owens Entertainment	C-30
Ownership of Television Stations	A-1263
Ownership of Television Stations by Newspapers	A-1274
Oxberry	C-86
OZMA Broadcast Sales	C-30

P

Pacific Tower Co.	C-86
Packaged Lighting Systems Inc.	C-86
O. D. Page, Professional Engineers & Consultants	C-51
Paine Webber	C-62
Paisano Productions	C-30
Pakistan	B-177
Paley Communications	C-51
Pan American Broadcasting Co.	C-10
Panama	B-177
Panasonic Industrial Co.	C-87
Pantomime Pictures Inc.	C-30
Parade Pictures	C-30
Paraguay	B-178
Parallex	C-51
Parallex Corp.	C-87
Parametric Industries Inc.	C-87
Paramount Designs Inc.	C-51
Paramount Television & Video Distribution	C-30
Paramount Television Network Production	C-30
Park Leasing Co.	C-62
Tom Parker Theatrical Productions Inc.	C-31
Parrot Communications Inc.	C-31
Parsons Co.	C-87
Pathe Pictures Inc.	C-31
Patrick Communications Corp.	C-51
Patterson Studios Inc.	C-31
Paulist Productions	C-31
Pay TV Services	C-31, 51
Payview Limited	C-87
PBS Video	C-31
Pearson International Inc.	C-31
Peca Inc.	C-87
Peckham Productions Inc.	C-31
Peirce-Phelps Inc.	C-87
Penn State Cable Communications	C-51, 87
Pennebaker Associates Inc.	C-31
Pennsylvania Commercial TV Stations	A-855
Pennsylvania Growth Investment Corp.	C-62
James H. Peno Installation Brokerage Inc.	C-87
People's Democratic Republic of Yemen	B-183
Periodical & Book Publishing Firms with TV Station Ownership	A-1278
Alvin H. Perlmutter Inc.	C-31
Donald A. Perry & Associates Inc.	C-52, 62
The Personnel Laboratory Inc.	C-52
Peru	B-178
Pesa America Inc.	C-87
Peters Productions	C-31
Petry Television Inc.	C-5
PFB Concepts	C-87
PF Productions, Ltd.	C-52
Phasecom Corp.	C-87
Philadelphia National Bank	C-62

Index to Contents

Philippines	B-178
Philips Test & Measuring Instruments	C-87
Philpot Evangelistic Association	C-31
Phoenix Films	C-31
Phoenix Studios Inc.	C-31
Photo-Sonics Inc.	C-87
P. I. Tool Supply	C-87
Pico Products Inc.	C-87
Pico Satellite Inc.	C-87
Picture Music International	C-31
Pied Piper Films Ltd.	C-31
Pilot Productions Inc.	C-31
Pioneer Communications of America Inc.	C-87
Pipe-Piper	C-87
T. R. Pitts Co.	C-87
Pittsburgh National Bank	C-62
Plastoid Corp.	C-87
Playhouse Pictures	C-31
Plymouth Rubber Co. Inc.	C-88
Point of View Productions	C-31
Poland	B-179
Pollare/Fischer Communications	C-52
Polygram TV	C-31
Porta-Pattern Inc.	C-88
Portac Inc.	C-88
H. K. Porter Inc.	C-88
Gary Portmess & Associates	C-62
Portugal	B-179
Potomac Instruments Inc.	C-88
Power Conversion Products Inc.	C-88
Power-Optics Inc.	C-88
PR Associates	C-52
Precise Power Corp.	C-88
Preformed Line Products Co.	C-88
Premiere Artists & Productions Agency	C-31
Presbyterian Church (USA)	C-31
Richard Price Television	C-31
Priester Supply Co. Inc.	C-88
Prikryl Media Investments	C-62
Prime TV Films Inc.	C-31
Prime Time School Television	C-31
Primedia Productions Ltd.	C-31
Primrose Film Productions Ltd.	C-31
Pro-Com Electronics Inc.	C-88
Pro Sports Entertainment	C-32
Procam Inc.	C-88
Producer Services Group Inc.	C-31
Producers Studio Inc.	C-31
Production Facilities (see Program Sources & Services for Television & Cable)	C-11
The Production House	C-31
Pro/File Associates	C-52
Program Sources & Services for Television & Cable	C-11
Program Syndication Services Inc.	C-31
Projection Optics Co. Inc.	C-88
Promark	C-31
Promotion Companies (see Management & Technical Consulting Services)	C-43
Proped Inc.	C-88
Protech Audio Corp.	C-88
Protecto Wrap Co.	C-88
Provandie & Chirurg Inc.	C-52
Provident National Bank	C-62
Provisional Battery Co. Inc.	C-88
PRW & Associates	C-63
PTL—The Inspirational Network	C-32
Public Relations Companies (see Management & Technical Consulting Services)	C-43
Public/Educational TV Stations	A-1157
Publishing Firms with TV Station Ownership	A-1278
Puerto Rico Commercial TV Stations	A-1145
Punch Films Inc.	C-32
Puopolo Productions	C-32
Pyramid Films Corp.	C-32
Pyramid Industries Inc.	C-88
Pyramid Video Inc.	C-32

Q

Qatar	B-179
Q-BIT Corp.	C-88
Q. E. Manufacturing Co.	C-88
QED Enterprises	C-32
QSI Systems Inc.	C-88
Q-TV/Telesync	C-88
The Ward L. Quaal Co.	C-52
Quality RF Services Inc.	C-88
Quality Video Supply Corp.	C-88
Quanta Corp.	C-88
Quantel Inc.	C-88

Quartet Films Inc.	C-32
Quartet International Inc.	C-32
Quick-Set Inc.	C-88
Quotron Systems Inc.	C-89

R

The R Corp.	C-52
Radio & Television Packagers Inc.	C-32
Radio Station Consulting Services (see Management & Technical Consulting Services)	C-43
Radio Tower Co. Inc.	C-89
Radio's Reliable Resources	C-32, 52, 63
Radio-Television Representatives Ltd.	C-10
Carl Ragsdale Associates Ltd.	C-32
RAM Control	C-52
Ramko Research Inc.	C-89
R & R Road Runner Camera Car	C-90
Rank Cintec Inc.	C-89
Rank Precision Industries Inc.	C-89
Rankin/Bass Productions Inc.	C-32
Ratelco Inc.	C-89
Raven Screen Corp.	C-89
Raychem Corp.	C-89
Raymond International	C-32
Stan Raymond & Associates Inc.	C-63
Raytheon Data Systems Co.	C-89
Recortec Inc.	C-89
Reeltime Distributing Corp.	C-32
Reeves Communications Corp.	C-32
Reeves Teletape Corp. (see Reeves Communications Corp.)	C-32
Regency Cable Products Inc.	C-89
Regional Reps Corp.	C-6
Gerald D. Reilly	C-63
Reliable Electric/Utility Products	C-89
Rembrandt Films	C-32
Republic Pictures Corp.	C-32
Republic of China	B-166
Republic of the Congo	B-166
Republicbank Dallas	C-63
Resdel Engineering Corp.	C-89
Research Counsel of Washington	C-52
The Research Group	C-52
Research Technology International	C-89
Reunion	B-179
Reuters Ltd.	C-42
Raymer & Gersin Associates Inc.	C-52
Reynolds Leteron Co.	C-89
RF Technology Inc.	C-89
RHG Electronics Laboratory Inc.	C-89
Rhode Island Commercial TV Stations	A-893
Rhodes Productions	C-32
Cecil L. Richards Inc., Media Brokers	C-63
Richardson Electronics Ltd.	C-89
Ricsher Productions Ltd.	C-32
Ripley Co. Inc.	C-89
Ritzel Communications, Inc.	C-63
Rivers Associates Inc.	C-89
Riviera Productions	C-32
RKO Pictures	C-32
RMS Electronics Inc./CATV Division	C-89
RMT Engineering Inc.	C-90
Dan Robinson Broadcasting	C-32
Rock Associates Inc.	C-52
Rock Solid Productions	C-32
Rockwell International Corp.	C-90
Rodelco Electronics Corp.	C-90
George T. Rodman Inc.	C-52
Richard H. Roffman Associates	C-32
Lawrence H. Rogers II—General Management Consultant	C-52
Rohde & Schwarz Polarad Inc.	C-90
Rohn	C-90
Glenn Roland Films	C-32
Romania	B-179
George Romano Ltd.	C-63
Romper Room Enterprises Inc.	C-33
Warren Rosenberg Video Services	C-33
Rosner Television Systems Inc.	C-52
Ross Video Ltd.	C-90
Robert W. Rounsaville & Associates	C-63
Jack Rourke Productions	C-33
Rowe International Inc.	C-33
Royce Hart Communications	C-52
RTI Video Products Co.	C-90
RTS Systems Inc.	C-90
Robert Ellis Rudolph	C-63
Runkle, Nilson & Co. Inc.	C-63
Russco Electronics Manufacturing Inc.	C-90

Rycom Instruments	C-90
Red Ryder Enterprises Inc.	C-33

S

Sacred Heart Program Inc.	C-33
Sadelco Inc.	C-90
Sage Entertainment Enterprises Corp.	C-33
St. Kitts	B-179
St. Pierre & Miquelon	B-179
S.A.L. Communications Inc.	C-90
Richard E. Salay Productions	C-33
Sales Representatives of TV Stations	C-1
Sales Representatives—Canadian	C-8
Sales Representatives—Foreign Language	C-10
Salecater Displays Corp.	C-90
Samoa (American)	B-179
Howard W. Sams & Co. Inc.	C-52
Sandbank Films Co. Inc.	C-33
Sanders & Co.	C-63
Satcorp Inc.	C-63
Satellite Signals Inc.	C-90
Sheldon Satin Associates Inc.	C-52
Satori Entertainment Corp.	C-33
Saudi Arabia	B-179
Sauppe Media Inc.	C-90
Savali Broadcast Sales	C-6
Scala Electronic Corp.	C-90
Schaefer/Karp/Eckstein Productions	C-33
Schafer World Communications	C-90
Schellenberg & Kirwan Inc.	C-10
Schiff-Jones Ltd.	C-33, 52
Bruce Schneider & Co. Inc.	C-6
Schnur Appel Television Corp.	C-33
Schuessler Case Co. Inc.	C-90
Robert Schuller Ministries	C-33
Scientific Communications Inc.	C-90
Scientific-Atlanta Inc.	C-90
Scott & Co.	C-52
Baker Scott & Co.	C-52
Scott Communications Inc.	C-33
Raymond Scott Enterprises Inc.	C-33
Scott-Textor Productions Inc.	C-33
Sear Sound	C-33
SECA Graphics Inc.	C-52
The Security Channel	C-90
Security Pacific National Bank	C-63
Hal Seeger Studios Inc.	C-33
M. H. Seiden & Associates Inc.	C-52
Settel Inc.	C-6
Semit Productions	C-33
SEMO Communications Corp.	C-52
Semon Bache & Co.	C-91
Senegal	B-179
Sennheiser Electronic Corp.	C-91
September Productions	C-33
Service Manufacturing Co.	C-91
Services (see Management & Technical Consulting Services)	C-43
Sesac Inc.	C-33
Seven Network Australia Inc.	C-33
Seychelles	B-180
SFM Media Corp.	C-33
Shafer Associates Inc.	C-52
Mike Shapiro & Associates	C-52
Sharb Electronics	C-91
Sharoubim International Co.	C-91
Sharp Electronics Corp.	C-91
Shawmut Bank of Boston N.A.	C-63
Barry Sherman & Associates Inc.	C-63
Gordon Sherman & Associates Inc.	C-63
Burt Sherwood Inc.	C-63
Shield Productions Inc.	C-33
Shintron Co. Inc.	C-91
Shively Laboratories Inc.	C-91
Shooshan & Jackson Inc.	C-52
Showmen Inc.	C-33
Shure Brothers Inc.	C-91
Joseph Siegman Inc.	C-33
Sierra Leone	B-180
Sigmaform Corp.	C-91
Signal Engineering & Sales Inc.	C-91
Signal Vision Inc.	C-91
Sillerman & Magee Communications Management Corp.	C-52, 63
Silverbach-Lazarus Group	C-33
Silcom International	C-33
Simplicity Tool Co./Sitco Antennas	C-91
Simpson Electric Co.	C-91

Bill Sims	C-63
SIN Television Network	C-6, 33
Singapore	B-180
Sitco Antennas/Simplicity Tool Co.	C-91
62nd Street Productions	C-34
SJN Films Ltd.	C-34
SJOCOM	C-34
SK & A Research Inc.	C-52
Skaggs Telecommunications Service	C-34
SKS Productions Inc.	C-34
SL Waber	C-91
Ken Snyder Enterprises	C-34
Society National Bank	C-63
The Soderlund Co.	C-7
Sola Electric	C-91
Soll Inc.	C-91
Somali Democratic Republic	B-180
Somat Publishing Ltd.	C-34
Sony Broadcast Products Co.	C-91
Sony Professional Audio	C-91
Sony Tape Sales Co.	C-91
Sony Video Communications	C-91
S.O.S. Photo-Cine-Optics	C-91
Sound Technology Inc.	C-92
Soundolier	C-92
Soundtrack Recording Studios	C-34
South Africa	B-180
South Carolina Commercial TV Stations	A-898
South Dakota Commercial TV Stations	A-919
South West Africa	B-180
Southbrook Entertainment Inc.	C-34
Southern Baptists' Radio & Television Commission	C-34
Southern Wood Piedmont Co.	C-92
Southwest Film Laboratory Inc.	C-34
Southwestern Media Associates	C-63
Southwire Co.	C-92
Spain	B-180
Rick Spalla Video Productions	C-34
Spanish Television Systems Inc.	C-34
Spectrum Communications Inc.	C-53
Spectrum Motion Picture Laboratory	C-34
Spectrum Planning Inc.	C-53
Aaron Spelling Productions	C-34
Sportlite Films	C-34
Sports Scene Inc.	C-92
Spot Time Ltd.	C-7
Sri Lanka	B-180
Stahl	C-92
Stainless Inc.	C-92
Stancil Corp.	C-92
Standard Broadcast Sales Co. Ltd./Television	C-10
Standard Communications Corp.	C-92
Standard Tape Laboratory Inc.	C-92
Standard Truck & Equipment Co.	C-92
Stanton Magnetics Inc.	C-92
Starcom Inc.	C-53
Howard E. Stark	C-63
State Labs Inc.	C-92
State Street Bank & Trust Co.	C-64
John D. Stebbins Co.	C-64
Richard Stein & Associates	C-53
Steinberg Electronics Inc.	C-92
Hal Stein's Compass Productions	C-34
Stelco Inc.	C-92
Sterling Institute Inc.	C-53
Claire Stern Associates Inc.	C-53
Don Stern Productions	C-34
Stern Telecommunications Corp.	C-53
Stevens Tower Co. Inc.	C-92
Mike Stokey Enterprises Inc.	C-34
Stone/Mansfield	C-34
Storeel Corp.	C-92
Storer Television Sales Inc.	C-7
Marty Stouffer Productions Ltd.	C-34
Strand Century Inc.	C-92
S. S. Street & Associates	C-64
Streeterville	C-34
Strong Electric Corp.	C-92
Structural Systems Technology Inc.	C-53
Martha Stuart Communications Inc.	C-34
William T. Stubblefield Co. Inc.	C-64
Studio Film & Tape	C-92
Studio Film & Tape Inc.	C-34
Studio Live Ltd.	C-34
Submarine Contractors Inc.	C-92
Sudan	B-180
Joe Sullivan & Associates Inc.	C-53
Sullivan Productions Inc.	C-34

Index to Contents

Sunbelt Television Programs	C-34
Sunbow Productions	C-34
Sunbury Music Canada Ltd. (CAPAC), Dunbar Music Canada Ltd. (PRO)	C-34
Suppliers and Manufacturers of Broadcasting & Cable Television Equipment	C-66
Surface Conduction Inc.	C-92
Surinam	B-181
The Susskind Co.	C-34
Swager Communications Inc.	C-92
Hack Swain Productions Inc.	C-34
Swaziland	B-181
Sweden	B-181
Allen Swift Inc.	C-34
Switzerland	B-181
SWR	C-92
Sydney Box Associates Ltd.	C-35
Symonds & Associates	C-53
Synchronous Communications Inc.	C-92
Syndicast Services Inc.	C-35
Syndicated Communications Inc.	C-64
Syracuse International Inc.	C-92
Syria	B-181
System Associates	C-92
Szabo Associates Inc., Media Collection Specialists	C-64

T

TA Associates	C-64
Taber Manufacturing & Engineering Co.	C-92
The Tacher Co. Inc.	C-7
D. L. Taffner Ltd.	C-35
Taft H-B International	C-35
Taikan Co.	C-93
Taiford Associates Cable Group	C-53
Tamaqua Cable Products Corp.	C-93
The Tandem Group	C-93
Tandem Productions Inc.	C-35
Tannebringroose Assoc. Inc.	C-35
Tanzania	B-181
Tape-Film Industries	C-35
Tape Programs (see Program Sources & Services for Television & Cable)	C-11
Tape-Athon Corp.	C-93
Target Broadcast Sales	C-10
Targeted Market Tracking-TMT	C-93
T.A.T. Communications Co. (see Tandem Productions Inc.)	C-35
T-C Specialties Co. Inc.	C-53
TCS Sports	C-35
TCS (Total Communication Systems)	C-35
Teachers Insurance & Annuity Association	C-64
Parry D. Teasdale, Station Development Consultant	C-35, 53
Tech Systems Corp.	C-93
Techni-Tool Inc.	C-93
Technical Consulting Services (see Management & Technical Consulting Services)	C-43
Technics	C-93
Technisonic Studios Inc.	C-35
Technology Service Corp.	C-35, 93
Techrack	C-93
Tektronix Inc.	C-93
Tel-A-Cast Inc.	C-35
Telaudio Centre	C-93
Telco American	C-93
Telco Electronics Inc.	C-93
Telecom Appraisal	C-53
Telecom Tower Services Inc.	C-93
Tele-Engineering Corp.	C-93
Tele-K Products Inc.	C-93
Tele-Measurements Inc.	C-93
Tele-Cine Inc.	C-93
Telecast International	C-35
Telecine Film Studios Inc.	C-35
Telecom Productions Inc.	C-35
Telecommunications Products Corp.	C-93
Telecrafter Corp.	C-53
Telecrafter Products Corp.	C-93
Teledac Inc.	C-93
Teledyne Camera Systems	C-93
Tele-Engineering Corp.	C-53
Telemated Motion Pictures	C-35
Tele-Measurements Inc.	C-53
Telemet	C-93
Telemine Co. Inc.	C-93
Tele-Missions International Inc.	C-35
Telemount Pictures Inc.	C-35
Telerep Inc.	C-7
Telescene Inc.	C-35
Telescript Inc.	C-93
Telescript Industries Corp.	C-93
Telesound San Francisco	C-35
Telestrategies	C-53

Telestrator Division	C-94
Teletech Communications	C-53
Television & Cable Equipment Manufacturers and Suppliers	C-66
Television & Cable Program Sources & Services	C-11
Television Broadcasting Service Inc.	C-35
Television Brokerage & Financing Companies	C-56
Television Business Inc.	C-35
Television Cable Communications	C-53, 64
The Television Distribution Co. Inc.	C-35
Television Equipment Associates Inc.	C-94
Television Financing & Brokerage Companies	C-56
Television Interamericana S.A.	C-35, 53
Television Latina Inc.	C-35
Television Market Rankings	A-1
Ranked by ADI	A-1
Alphabetical by Market	A-5
Television Program Enterprises/Operation Prime Time	C-35
Television Station Consulting Services (see Management & Technical Consulting Services)	C-43
Television Station Ownership by Book & Periodical Publishing Firms	A-1278
Television Stations—Commercial:	
Alabama	A-18
Alaska	A-49
Arizona	A-59
Arkansas	A-77
California	A-91
Colorado	A-164
Connecticut	A-181
Delaware	A-189
District of Columbia	A-191
Florida	A-200
Georgia	A-251
Hawaii	A-300
Idaho	A-315
Illinois	A-326
Indiana	A-376
Iowa	A-402
Kansas	A-421
Kentucky	A-439
Louisiana	A-457
Maine	A-481
Maryland	A-490
Massachusetts	A-500
Michigan	A-515
Minnesota	A-550
Mississippi	A-570
Missouri	A-587
Montana	A-620
Nebraska	A-635
Nevada	A-653
New Hampshire	A-664
New Jersey	A-668
New Mexico	A-671
New York	A-687
North Carolina	A-736
North Dakota	A-763
Ohio	A-780
Oklahoma	A-820
Oregon	A-838
Pennsylvania	A-855
Rhode Island	A-893
South Carolina	A-898
South Dakota	A-919
Tennessee	A-932
Texas	A-960
Utah	A-1040
Vermont	A-1048
Virginia	A-1052
Washington	A-1073
West Virginia	A-1096
Wisconsin	A-1109
Wyoming	A-1134
Guam	A-1144
Puerto Rico	A-1145
Virgin Islands	A-1156
Applications for	A-1237
Armed Forces	B-162
Call Letters of	A-6
Canadian	B-12
Canadian	B-117
Commercial	A-18
Construction Permits for	A-1219
Educational	A-1157
Foreign-Language Programming	B-115
Group Ownership of	A-1263
Instructional	B-97
International	B-163
International Color TV Systems	B-186
Low Power	B-1

PROFESSIONAL CARDS

ENGINEERING SERVICES

HAMMETT & EDISON, INC.

Consulting Engineers
Box 68, International Airport
San Francisco, Cal. 94128
Telephone: 415-342-5200
Member AFCCE

JOHN F.X. BROWNE & ASSOCIATES, P.C.

CONSULTING ENGINEERS
525 Woodward Avenue
Bloomfield Hills, MI 48013
(313) 642-6226
Washington Office
(202) 293-2020
Member AFCCE

BROADCAST DATA SERVICES

Computerized Broadcast Service
Including
Data Base/Allocation Studies
Terrain Profiles
A Div. of Moffet, Larson
& Johnson, Inc.
(703) 841-0282

Lohnes & Culver

Consulting Engineers
1156 15th Street N.W. Suite 606
Washington, D.C. 20005
(202) 296-2722
Member AFCCE

Moffet, Larson & Johnson, Inc.

CONSULTING TELECOMMUNICATIONS ENGINEERS
1925 North Lynn Street
Arlington, VA 22209
(703) 841-0500
(800) 523-3117
Member AFCCE

SINCE 1952 Tel. 201-627-7400

MSI MULTICOMM SCIENCES INTERNATIONAL, INC.

Satellite and Terrestrial Systems
Consultants • Engineers • Managers
Frequency Coordinators
Victor J. Nexon, PE President
266 W. Main St.
Denville, NJ 07834
Member AFCCE

ANDRUS AND ASSOCIATES, INC.

ALVIN H. ANDRUS, P.E.
351 SCOTT DRIVE
SILVER SPRING, MD 20904
301 384-5374
Member AFCCE

Jules Cohen & Associates P.C.

Suite 400
1730 M St. N.W.
Washington, D.C. 20036
(202) 659-3707
Member AFCCE

DATA BASE SERVICES

FCC DATA BASE

dataworld™

AM • FM • TV • LPTV • MDS
• Directories
• Allocation Studies
1302 18th St., N.W. Suite 502
Washington, D.C. 20036
(202) 296-4790 800-368-5754

Your Professional Card here
reaches the industry
all year round.

For Information:

Television Digest, Inc.
1836 Jefferson Place, N.W.
Washington, D.C. 20036
Phone: (202) 872-9200

Newspaper Ownership of.....	A-1274
Publishing Interests with.....	A-1278
Sales Representatives of.....	C-1
Sales Representatives.....	C-1
Translators.....	B-42
Translators Owned & Operated by TV Stations.....	B-92
World TV Stations & Sets.....	B-190
Television Syndications.....	C-35
Television Systems of the United Kingdom and IBA Commercial Program Contractors.....	B-187
Television Technology Corp.....	C-94
Television Translator Stations.....	B-42
Telewide Systems Inc.....	C-35
Tele-Wire Supply Corp.....	C-94
Teleworld Inc.....	C-35
Telex Communications Inc.....	C-94
Telic Inc.....	C-36
Telnet Communications Corp.....	C-94
Telsta.....	C-94
Telviad Corp.....	C-94
Temple, Barker & Sloane Inc.....	C-54
Tempo Enterprises Inc.....	C-36
Temtron Electronics Ltd.....	C-94
Tennessee Commercial TV Stations.....	A-932
Tentel.....	C-94
Tepco Corp.....	C-94
Terado Corp.....	C-94
Test Inc.....	C-94
Test Patterns.....	C-36
Texas Commercial TV Stations.....	A-960
Texas Electronics Inc.....	C-94
Texas Music Network.....	C-36
Texscan Corp.....	C-94
The Texwipe Co.....	C-94
Thailand.....	B-181
Thoben-Van Huss & Associates Inc.....	C-64
H. Erwin Thompson Associates Inc.....	C-64
Pat Thompson Co.....	C-64
Thomson-CSF Broadcast Inc.....	C-94
Thomson Electronic Tube Div.....	C-94
Thomson LGT.....	C-95
Thomson McKinnon Securities Inc.....	C-64
The Thorburn Co.....	C-64
THT Productions Inc.....	C-36
Tiffin Scenic Studios Inc.....	C-95
Time-Life Films.....	C-36

Time Manufacturing Co.....	C-95
Time and Frequency Technology Inc.....	C-95
Times Fiber Communications Inc.....	C-95
Titan Sports.....	C-36
Titra Sound Corp.....	C-36
Titus Productions Inc.....	C-36
TM Productions Inc.....	C-36
Tocom Div. (General Instrument Corp.).....	C-95
Togo.....	B-182
Tomlin Film Productions Inc.....	C-36
Toner Cable Computer Systems.....	C-95
Toner Cable Equipment Inc.....	C-95
Toriko Corp.....	C-95
Edwin Tornberg & Co. Inc.....	C-54, 64
Towers, Perrin, Forster & Crosby Inc.....	C-54
Townsend Associates Inc.....	C-95
TPC Communications.....	C-36
Traco Advertising Inc.....	C-36
Tracor Inc.....	C-95
Trafco Inc. (see United Methodist Communications).....	C-36
Training Delivery Services Inc.....	C-54
Trans Union Leasing Corp.....	C-64
Trans World International Inc.....	C-36
Trans-Lux Corp.....	C-95
Trans-USA Corp.....	C-95
Trans-American Video Inc.....	C-36
Transatlantic Video.....	C-36
Transcomm Inc.....	C-54
Translator Stations.....	B-42
Translators Owned & Operated by TV Stations.....	B-92
Transvue Pictures Corp.....	C-36
TRAV (Television, Radio & Audio-Visuals).....	C-36
Traveller's World Communications Inc.....	C-36
Treise Engineering Inc.....	C-95
Tri-Ex Tower Corp.....	C-95
Tribune Entertainment Co.....	C-36
Tribune Films Inc.....	C-36
Trigon Video Services (see Videoworks).....	C-36
Trimount Corp.....	C-95
Trinidad and Tobago.....	B-182
Triple Crown Electronics Inc.....	C-95

Index to Contents

Triplett Corp.	C-95
Trompeter Electronics Inc.	C-95
Tuesday Productions	C-36
Tunisia	B-182
Turkey	B-182
Turner Broadcasting Sales Inc.	C-8
Turner Program Services	C-36
T.V.C. Supply Co. Inc.	C-95
TRW RF Devices Division	C-95
TV—Applications Pending for New Stations	A-1237
TV Stations—Low Power	B-1
TV Gems Inc.	C-36
TV Graphics	C-95
TV Sports Scene Inc.	C-36
TV Watch Inc.	C-95
TVS Television Network	C-36
TVSM Inc.	C-54
Twentieth Century-Fox	C-36
Twentieth Century-Fox Film Corp.	C-36
Twentieth Century-Fox Television	C-36
Twentieth Century-Fox TV International Inc.	C-37
Twenty-First Century Distribution	C-37

U

UCVideo	C-37
UEC Manufacturing Co.	C-96
Uganda	B-182
Ultra Audio Pixtec	C-96
Underground Equipment & Supply	C-96
Unifilm International Co.	C-37
Union Mutual Life Insurance Co.	C-64
United Arab Emirates	B-182
United Artists Television Inc. (see MGM/UA Television Productions)	C-37
United Film Enterprises Inc.	C-37
United Kingdom	B-182
United Kingdom Television Systems and IBA Commercial Program Contractors	B-187
United Methodist Communications	C-37
United Nations Dept. of Public Information	C-37
United Press International	C-42
United Recording Electronics Industries	C-96
United Research Laboratory Corp.	C-96
Universal Television	C-37
University of Michigan Media Resources Center	C-37
University of Southern California	C-37
Unusual Films	C-37
UPA Productions of America	C-37
UPITN (see Worldwide Television News)	C-42
Upper Volta	B-182
Uruguay	B-182
U.S. Army Department	C-37
U.S. Catholic Conference	C-37
U.S. Chamber of Commerce	C-37
U.S. Department of Agriculture	C-37
U.S. Dept. of Commerce	C-54
USSR	B-183
USTV	C-37
Utah Commercial TV Stations	A-1040
Utah Scientific Inc.	C-96
UTE Microwave Inc.	C-96
Utility Body Co.	C-96
Utility Tower Co.	C-96

V

Valentino Music Library	C-37
Valley National Bank	C-64
Valtec	C-96
Valuation Research Corp.	C-64
Van Bernard Productions	C-37
Van Pragg Productions Inc.	C-37
T. J. Vaughan & Associates	C-54
VEBO Production Inc.	C-37
Vega Associates Inc.	C-54
Venard Films Ltd.	C-37
Venezuela	B-183
Vermeer Manufacturing Co.	C-96
Vermont Commercial TV Stations	A-1048
Veronis, Suhler & Associates Inc.	C-64
Versa-Count Inc.	C-96
Versatech Corp.	C-96
Viacom International Inc.	C-37
Vickerman-Zachary-Miller	C-54
Vicon Industries Inc.	C-96
Victory Television Inc.	C-38
Video Aids of Colorado	C-96
Video-Cinema Films Inc.	C-38

Video Communications Inc.	C-54
Video Components Inc.	C-96
Video Data Systems Div.	C-96
Video Management Consultants	C-38, 54
Video Operations Services Inc.	C-96
Video Probe Index Inc.	C-54
Video Production Services	C-38
Video Programs International Ltd.	C-38
The Video Tape Co.	C-96
Video View	C-38
Video West	C-38
Videomedia	C-96
Videophile Inc.	C-54
Videoworks	C-38
Vidistrib Inc.	C-38
Vidtronics	C-38
Vietnam	B-183
Viewsonics Inc.	C-96
Viking Films Inc.	C-38
Virgin Islands Commercial TV Stations	A-1156
Virginia Commercial TV Stations	A-1052
Visual Productions '80 Ltd.	C-38
Vital Industries Inc.	C-96
Vitek Electronics Inc.	C-96
Vitt Media International Inc.	C-38
Vondell & Co.	C-64
Vorkapich/Lipson Inc.	C-38

W

Roger Wade Productions Inc.	C-38
Kent Wakeford & Associates	C-38
Walker Media Inc.	C-65
Wallach Enterprises Inc.	C-38
Wallach/Seizer Productions	C-38
Waller Capital Corp.	C-65
Walsh Associates Inc.	C-54
Walton Towers Inc.	C-96
W & W Films Inc.	C-38
Ward Productions Inc.	C-38
The Warehouse Recording Studio	C-38
Warner Bros. Television Distribution	C-38
Warner/Levinson Corp.	C-39
Washington Commercial TV Stations	A-1073
Washington International Teleport	C-54
Wavetek Indiana Inc.	C-96
Wayne-Evans & Associates	C-8
WCN Productions	C-39
We're Cooking Now Inc. (see WCN Productions)	C-39
Weather Scan Inc.	C-96
Wegener Communications Inc.	C-96
Weiss Global Enterprises	C-39
Weldone Trading Co. Inc.	C-96
Wells Fargo Bank	C-65
J. N. Wells & Company Inc.	C-65
R. D. Werner Co. Inc.	C-96
Wescom Productions	C-39
West Germany	B-169
West Glen Communications	C-39, 42
West Virginia Commercial TV Stations	A-1096
Westay Co.	C-96
Westek Communications Services	C-54
Western Broadcast Sales Ltd.	C-10
Western Instructional Television Inc.	C-39
Western Tele-Communications Inc.	C-96
Western Towers	C-96
Western Video Systems Inc.	C-39
Western-World Television	C-39
Weston Woods Studios Inc.	C-39
Edward Wetter & Co. Inc.	C-65
Alton Whitehouse & Associates	C-39
Wide Band Engineering Co.	C-96
Wilkin Consulting Services	C-54
Wilkins & Associates	C-65
Wilkinson Electronics Inc.	C-96
Williams & Meyer Co.	C-39
Willoughby-Fowler Co. Inc.	C-97
Wilmore Electronics Co. Inc.	C-97
Winders & Geist Inc.	C-97
Windsor Total Video Inc.	C-39
The Winegard CATV Division	C-97
Thomas M. Wing & Associates	C-54
Winsted Corp.	C-97
Foster Winter Communications	C-39, 54
Wisconsin Commercial TV Stations	A-1109
WNET/Thirteen	C-39
Wold Communications	C-39



From the moment the first telecast made its way into a handful of living rooms, audiences were entranced, entertained and enlightened. Now, television is in nearly every household. Viewers receive more channels and have more choices than ever before. Television. It's the media choice that reaches 98% of all households. That's why advertisers invest a whopping 21 billion dollars each year. How do we know? We've been watching audiences watch TV since 1949—longer than *anyone*. And, as the medium and the audience grow and change, so do we. Developing new ways to define and describe who they are and what they watch. Arbitron. We know the territory.

ARBITRON RATINGS

Index to Contents

World Communications Inc.	C-54
Sid Woloshin Inc.	C-40
Woodside-Cable Consulting Group	C-54, 65
World Events Productions Ltd.	C-40
World TV Stations and Sets	B-190
World Video Inc.	C-97
World Wide Bingo	C-40, 97
World Wide Information Services Inc.	C-55
Worldvision Enterprises Inc.	C-40
Worldwide Entertainment Corp.	C-40
Worldwide Television News Corp.	C-42
WPHL-TV	C-40
WPS	C-97
WPS-CATV Services Division	C-55
Wrather Corp.	C-40
Carter Wright Enterprises	C-40
Lowell R. Wright	C-55
W.R.S. Motion Picture & Video Labs	C-40
WTTW Channel 11/Enterprises Group	C-40
Wurtele Film Productions	C-40
WW Entertainment	C-40
The Wyckoff Organization	C-55
Walter S. Wydro Consultants	C-55
Steve Wyman & Associates Inc.	C-55
Steve Wyman & Associates Inc.	C-65
Wyoming Commercial TV Stations	A-1134

X

Xcel Communications Inc.	C-55
--------------------------	------


Y

Y&R Program Services	C-40
Yemen Arab Republic	B-183
York Enterprises Inc.	C-40
Adam Young Inc.	C-8
Jim Young & Associates Inc.	C-55
Young and Associates Inc.	C-40
Yugoslavia	B-183
Jane Yurow Associates	C-55

Z

Zachry Associates Inc.	C-40
Zaire Republic	B-184
Zambia	B-185
Zenith Electronics Corp.	C-97
Zimbabwe	B-185
ZIV International	C-40
Zoomar	C-97

CHANGING ADDRESS?



PLEASE KEEP IN TOUCH!

We want you to get the best service possible and to do so, we need your help!

Because of the format of TELEVISION & CABLE FACTBOOK, it's very important that we don't lose touch with you. To insure that you receive the next volume of this two-volume set as soon as it's published, we need to be advised of any address change that might affect delivery.

For your convenience, we have included the postage-paid card below.

Please change your records to reflect my new address and to insure that I will receive the second volume of my two-volume TELEVISION & CABLE FACTBOOK as soon as it's published.

OLD ADDRESS

NEW ADDRESS

Name

Name

Company

Company

Address

Address

City

State

Zip

City

State

Zip

() _____
Phone No.

() _____
Phone No.

Effective Date

Just Some of the Products and Information Services Available from Television Digest

- **CABLE & STATION COVERAGE ATLAS** — Annual source book for television, cable and related industries, highlighted by updated Grade B contour, microwave, 35-mile and 55-mile zone maps plus information on MDS, LPTV and other vital subjects.
- **ELECTRONIC DELIVERY** — Instant access to all the data in the Television Digest newsletter information services via NewsNet or NEXIS, featuring a keyword search capability and headline scan function designed to give users the most up-to-date news available in the easiest, most timely fashion.
- **COMPUTERIZED MAILING LISTS** — Updated mailing lists of all U.S. operating cable systems and operating U.S. television stations are available for rental.
- **SATELLITE WEEK** — Weekly newsletter covering the latest developments in satellite broadcasting, telecommunications, earth observation and space industrialization.
- **COMMUNICATIONS DAILY** — Daily newsletter covering all aspects of electronic communications including telephone and data communications, cable TV, teleconferencing, electronic publishing and emerging technologies.
- **VIDEO WEEK** — Weekly newsletter reporting the latest news on program sales and distribution for videocassettes, discs, pay TV and allied media.
- **TELEVISION DIGEST with CONSUMER ELECTRONICS** — Weekly newsletter presenting the most up-to-the-minute news, trends and developments in the television, cable, broadcasting and consumer electronic fields.
- **PUBLIC BROADCASTING REPORT** — Bi-weekly newsletter that supplies impartial, analytical news and information on public broadcasting, including funding, technical and regulatory news.
- **ACTION UPDATES** — Weekly supplements covering changes in the Cable and Television fields including licensing, franchising and other regulatory matters.
- **COMMON CARRIER WEEK** — Weekly newsletter examining the telecommunications industry with focus on regulatory and legal actions, product announcements, new services such as PBX and cellular radio, competition and more.
- **SPACE COMMERCE BULLETIN** — Bi-weekly newsletter covering the frontiers of space business including commercialization, industrialization, defense, remote sensing, space stations and other pertinent trends and developments.
- **TELECOM FACTBOOK** — Annual reference/phone directory for the telecommunications industry with organizational charts, graphs, glossary, Buyer's Guide and more.



NO POSTAGE
NECESSARY
IF MAILED
IN THE
UNITED STATES

BUSINESS REPLY CARD

FIRST CLASS

PERMIT NO. 10388

WASHINGTON, D. C.

POSTAGE WILL BE PAID BY ADDRESSEE

Television Digest

1836 Jefferson Place N.W.

Washington, D. C. 20036

Television Market Rankings

Listing 214 markets according to Arbitron Area of Dominant Influence Television Households

Asterisk (*) indicates no Prime Time ranking Arbitron
ADI & Prime, TV Households information & rank are based on the 1985-1986 Arbitron
Television Markets and Rankings Guide

Market	Arbitron ADI TV Households	Rank	Market Area Commercial TV Stations
New York, NY	6,696,000	1	WABC-TV (7), WCBS-TV (2), WLIB (55), WNBC-TV (4), WNJU-TV (47), WNYW (5), WOR-TV (9), WPIX (11), WSNL-TV (57), WTBY (54), WTZA (62), WWHT (68), WXTV (41)
Los Angeles, CA	4,401,300	2	KABC-TV (7), KAGL (30), KCBS-TV (2), KCOP (13), KDOC-TV (56), KHJ-TV (9), KHS-TV (46), KMEX-TV (34), KNBC-TV (4), KSCI (18), KTBN-TV (40), KTIE (63), KTLA (5), KTTV (11), KVEA (52), KWHY-TV (22)
Chicago, IL	3,006,300	3	WBBM-TV (2), WCFC-TV (38), WCJU-TV (26), WFLD (32), WGB0-TV (66), WGN-TV (9), WLS-TV (7), WMAQ-TV (5), WPWR-TV (60), WWSN-TV (44)
Philadelphia, PA	2,640,400	4	KYW-TV (3), WCAU-TV (10), WFMZ-TV (69), WGBS-TV (57), WMGM-TV (40), WPHL-TV (17), WPVI-TV (6), WSJT (65), WTAF-TV (29), WTGI-TV (61), WTVE (51)
San Francisco, CA	2,043,800	5	KBHK-TV (44), KDTV (14), KFCB (42), KFTY (50), KGO-TV (7), KICU-TV (36), KOFY-TV (20), KPIX (5), KRON-TV (4), KSTS (48), KTSF (26), KTVU (2), KWBB (38)
Boston, MA	2,005,800	6	WBZ-TV (4), WCVB-TV (5), WHLL (27), WLVI-TV (56), WMUR-TV (9), WNDS (50), WNEV-TV (7), WNHT (21), WQTV (68), WSBK-TV (38), WVVJ-TV (66), WXNE (25)
Detroit, MI	1,661,700	7	CBET (9), WDIV (4), WGPR-TV (62), WIHT (31), WJBK-TV (2), WKBD-TV (50), WXON (20), WXYZ-TV (7)
Dallas-Fort Worth, TX	1,541,500	8	KDAF (33), KDFI-TV (27), KDFW-TV (4), KLTJ (49), KTVT (11), KTXA (21), KXAS-TV (5), KXTX-TV (39), WFAA-TV (8)
Washington, DC	1,522,100	9	WDCATV (20), WFTY (50), WJLA-TV (7), WRC-TV (4), WTKK (66), WTTG (5), WUSA (9)
Houston, TX	1,417,500	10	KHOU-TV (11), KHTV (39), KPRC-TV (2), KRIV (26), KTRK-TV (13), KTXH (20)
Cleveland, OH	1,392,300	11	WAKC-TV (23), WBNX-TV (55), WCLO-TV (61), WOLI (17), WEWS (5), WGGN-TV (52), WJW-TV (8), WKYC-TV (3), WOAC (67), WOIO (19), WUAB (43)
Pittsburgh, PA	1,238,900	12	KDKA-TV (2), WPCB-TV (40), WPGH-TV (53), WPTT-TV (22), WPXI (11), WTAE-TV (4)
Seattle-Tacoma, WA	1,178,400	13	KCPQ (13), KING-TV (5), KIRO-TV (7), KOMO-TV (4), KSTW (11), KTWB-TV (20), KTZZ-TV (22), KVOS-TV (12)
Miami, FL	1,173,100	14	WBFS-TV (33), WCIX (6), WDZL (39), WHFT (45), WLTV (23), WPLG (10), WSVN (7), WTVJ (4)
Atlanta, GA	1,167,400	15	WAGA-TV (5), WATL (36), WGNX (46), WSB-TV (2), WTBS (17), WVEU (69), WXIA-TV (11)
Minneapolis-St. Paul, MN	1,164,200	16	KARE (11), KITN (29), KMSP-TV (9), KSTP-TV (5), KTMA-TV (23), KXLI (41), WCCO-TV (4)
Tampa-St. Petersburg, FL	1,056,900	17	WCLF (22), WFTS (28), WTMV (32), WTOG (44), WTSP-TV (10), WTVT (13), WXFL (8)
Saint Louis, MO	1,034,400	18	KDNL-TV (30), KMOV (4), KNLC (24), KPLR-TV (11), KSDK (5), KTVI (2)
Denver, CO	1,011,600	19	KCNC-TV (4), KOVR (31), KMGH-TV (7), KUSA-TV (9), KWGN-TV (2)
Sacramento-Stockton, CA	914,700	20	KCRA-TV (3), KCSO (19), KOVR-TV (13), KRBK-TV (31), KSCH-TV (58), KTXL (40), KXTV (10)
Baltimore, MD	878,800	21	WBAL-TV (11), WBFF (45), WJZ-TV (13), WKJL-TV (24), WMAR-TV (2), WNUV-TV (54)
Phoenix, AZ	829,500	22	KNXV-TV (15), KPAZ-TV (21), KPHO-TV (5), KPNX-TV (12), KTSP-TV (10), KTVK (3), KTVW-TV (33), KUSK (7), KUTP (45)
Indianapolis, IN	820,500	23	WHMB-TV (40), WISH-TV (8), WRTV (6), WTHR (13), WTTV (4), WXIN (59)
Hartford-New Haven, CT	810,700	24	WFSB (3), WHCT-TV (18), WTIC-TV (61), WTNH-TV (8), WTWS (26), WTXN (20), WVIT (30)
Portland, OR	777,700	25	KATU (2), KGW-TV (8), KOIN-TV (6), KPDX (49), KPTV (12), KVVU (22)
San Diego, CA	765,300	26	KCSF-TV (39), KFMB-TV (8), KGTV (10), KLSI-TV (51), XETV (6)
Orlando-Daytona Beach-Melbourne, FL	718,900	27	WAYK (56), WCPX-TV (6), WESH-TV (2), WFTV (9), WYFV (55), WMOD (43), WOFL (35), WTGL-TV (52)
Milwaukee, WI	693,500	28	WCGV-TV (24), WISN-TV (12), WITI-TV (6), WTMJ-TV (4), WVCY-TV (30), WVTV (18)
Cincinnati, OH	692,600	29	WCPO-TV (9), WIII (64), WKRC-TV (12), WLWT (5), WXIX-TV (19)
Kansas City, MO	688,400	30	KCTV (5), KMBC-TV (9), KSHB-TV (41), KYFC (50), KZKC (62), WDAF-TV (4)
Nashville, TN	665,100	31	WCAY-TV (30), WHTN (39), WKRN-TV (2), WSMV (4), WTVF (5), WZTV (17)
Charlotte, NC	655,300	32	WBTV (3), WCCB (18), WHKY-TV (14), WPCQ-TV (36), WSOC-TV (9)
Columbus, OH	643,700	33	WBNS-TV (10), WCMH-TV (4), WSFJ (52), WTTT (28), WTVN-TV (6)
New Orleans, LA	638,300	34	WDSU-TV (6), WGN0-TV (26), WNOL-TV (38), WVUE (8), WWL-TV (4)
Buffalo, NY	613,500	35	WGRZ-TV (2), WIVB-TV (4), WKBW-TV (7), WUTV (29)
Oklahoma City, OK	611,100	36	KAUT (43), KGMC (34), KOCO-TV (5), KOKH-TV (25), KTBO-TV (14), KTVY (4), KWTV (9)
Greenville-Spartanburg, SC-Asheville, NC	604,200	37	WAXA (40), WGG5-TV (16), WHNS (21), WLDS (13), WSPA-TV (7), WYFF-TV (4)
Raleigh-Durham, NC	602,600	38	WFCT (62), WKFT (40), WFLF-TV (22), WRAL-TV (5), WPTF-TV (28), WTVD (11)
Salt Lake City, UT	582,600	39	KOOG-TV (30), KSL-TV (5), KSTU (20), KTVX (4), KUTV (2)
Memphis, TN	576,900	40	WHBO-TV (13), WMC-TV (5), WMKW-TV (30), WPTV-TV (24), WREG-TV (3)

BLACKBURN & COMPANY INCORPORATED

Media Brokers & Appraisers Since 1947

WASHINGTON, D.C. 20036
1100 Connecticut Ave., NW
(202) 331-9270

ATLANTA, GA 30361
400 Colony Square
(404) 892-4655

CHICAGO, IL 60601
333 N. Michigan Ave.
(312) 346-6460

BEVERLY HILLS, CA 90212
9465 Wilshire Blvd.
(213) 274-8151

Television Market Rankings

Market	Arbitron ADI TV Households	Rank	Market Area Commercial TV Stations
Grand Rapids-Kalamazoo-Battle Creek, MI	576,200	41	WOTV (8), WUHQ-TV (41), WWMT (3), WXMI (17), WZZM-TV (13)
Providence, RI-New Bedford, MA	561,200	42	WCVX (58), WJAR-TV (10), WLNE (6), WNAC-TV (64), WPRI-TV (12)
Charleston-Huntington, WV	525,100	43	WCHS-TV (8), WOWK-TV (13), WSAZ-TV (3), WTSF (61), WVAH-TV (23)
Harrisburg-York-Lancaster-Lebanon, PA	521,600	44	WGAL-TV (8), WGCB-TV (49), WHP-TV (21), WHTM-TV (27), WLYH-TV (15), WPMT (43)
San Antonio, TX	521,200	45	KENS-TV (5), KMOL-TV (4), KRRT (35), KSAF-TV (12), KWEX-TV (41)
Norfolk-Portsmouth-Newport News-Hampton, VA	511,300	46	WAVY-TV (10), WTKR-TV (3), WTVZ (33), WVEC-TV (13), WYAH (27)
Birmingham, AL	508,300	47	WBMG (42), WBRC-TV (6), WCAJ (68), WNAL-TV (44), WTJP (60), WTTD (21), WVTM-TV (13)
Dayton, OH	502,900	48	WDTN (2), WHIO-TV (7), WKEF (22), WKOI (43), WRGF-TV (45), WTJC (26)
Louisville, KY	500,900	49	WAVE-TV (3), WDRB-TV (41), WGRB (34), WHAS-TV (11), WLKY-TV (32)
Greensboro-Winston Salem-High Point, NC	493,400	50	WEJC (20), WFMV-TV (2), WGGT (48), WGHP-TV (8), WLXI-TV (61), WNRW (45), WRDQ (16), WXII (12)
Albany-Schenectady-Troy, NY	481,200	51	WCDC (19), WNYT (13), WRGB (6), WTEN (10), WUSV (45), WXXA-TV (23)
Tulsa, OK	459,100	52	KGCTV (41), KJRH (2), KOKI-TV (23), KOTV (6), KTUL-TV (8), KWHB (47)
Shreveport, LA-Texarkana, TX	442,800	53	KLMG-TV (51), KMSS-TV (33), KSLA-TV (12), KTAL-TV (6), KTBS-TV (3)
Flint-Saginaw-Bay City, MI	442,700	54	WAQP (49), WEYI-TV (25), WJRT-TV (12), WNEM-TV (5), WSMH (66)
Little Rock, AR	438,900	55	KARK-TV (4), KATV (7), KJTM-TV (38), KLTR (16), KRZB-TV (26), KTHV (11)
West Palm Beach-Ft. Pierce-Vero Beach, FL	431,800	56	WFLX (29), WPEC (12), WPTV (5), WTVX (34)
Mobile, AL-Pensacola, FL	425,700	57	WALA-TV (10), WEAR-TV (3), WHBR-TV (33), WJTC (44), WKRG-TV (5), WMPV-TV (21), WPAN (53), WPML (15)
Wilkes-Barre-Scranton, PA	421,000	58	WBRE-TV (28), WNEP-TV (16), WOLF-TV (38), WWLF-TV (56), WYOU (22)
Wichita-Hutchinson, KS	419,300	59	KAKE-TV (10), KAYS-TV (7), KLBV (4), KLOE-TV (10), KSAS-TV (24), KSNC (2), KSNG (11), KSNK (8), KSNW (3), KTVC (6), KUPK-TV (13), KWCH-TV (12)
Knoxville, TN	418,200	60	WATE-TV (6), WBIR-TV (10), WINT-TV (20), WKCH-TV (43), WTVK (26)
Jacksonville, FL	406,100	61	WAWS-TV (30), WJKS (17), WJXT (4), WNFT (47), WTLV (12)
Albuquerque, NM	404,400	62	KCHF (11), KGGM-TV (13), KGSW (14), KNAT (23), KNMZ-TV (2), KOATV (7), KOBF (12), KOBR (8), KOB-TV (4), KSAF-TV (2)
Richmond, VA	403,300	63	WRLH-TV (35), WTVR-TV (6), WVRN-TV (63), WWBT (12), WXEX-TV (8)
Fresno-Visalia, CA	396,100	64	KAIL (53), KFSN-TV (30), KFTV (21), KJEO (67), KMPH (26), KMSG-TV (59), KSEE (24)
Toledo, OH	382,500	65	WNWO-TV (24), WTOL-TV (11), WTVG (13), WUPW (36)
Des Moines, IA	375,300	66	KCCI-TV (8), KDSM-TV (17), WHO-TV (13), WOI-TV (5)
Syracuse, NY	367,900	67	WIXT (9), WSTM-TV (3), WSYT (68), WTVH (5)
Green Bay, WI	359,700	68	WBAY-TV (2), WFRV-TV (5), WGBA (26), WJMN-TV (3), (26), WLUK-TV (11), WSCO (14), WXGZ-TV (32)
Springfield-Decatur-Champaign, IL	349,200	69	WAND (17), WCFN (49), WCIA (3), WFHL (23), WICD (15), WICS (20), WRSP-TV (55)
Omaha, NE	348,900	70	KETV (7), KMTV (3), KPTM (42), KPTM (42), WOWT (6)
Rochester, NY	347,300	71	WHEC-TV (10), WOKR (13), WROC-TV (8), WUHF (31)
Roanoke-Lynchburg, VA	336,200	72	WDBJ (7), WEFC (38), WJPR (21), WSET-TV (13), WSLS-TV (10)
Cedar Rapids-Waterloo-Dubuque, IA	327,300	73	KCRG-TV (9), KDUB-TV (40), KGAN (2), KWWL (7)
Davenport, IA-Rock Island-Moline, IL (Quad City)	326,400	74	KLJB-TV (18), WHBF-TV (4), WOC-TV (6), WOAD-TV (8)
Paducah, KY-Cape Girardeau, MO-Harrisburg-Marion, IL	322,400	75	KBSI (23), KFVS-TV (12), KPOB-TV (15), WCEE (13), WPSD-TV (6), WSIL-TV (3), WTCT (27)
Portland-Poland Spring, ME	320,300	76	WCSH-TV (6), WGME-TV (13), WMTW-TV (8), WPXT (51)
Lexington, KY	313,200	77	WDKY-TV (56), WKYT-TV (27), WLEX-TV (18), WLJC-TV (65), WTVQ-TV (36), WYMT-TV (57)
Spokane, WA	312,200	78	KAYU-TV (28), KCWT (27), KHQ-TV (6), KREM-TV (2), KSKN (22), KXLY-TV (4)
Austin, TX	307,500	79	KBVO-TV (42), KTBC-TV (7), KTVV (36), KVUE-TV (24)
Chattanooga, TN	297,100	80	WDEF-TV (12), WDSI-TV (61), WRCB-TV (3), WTVG (9)
Johnstown-Altoona, PA	286,500	81	WFAT-TV (19), WJAC-TV (6), WKBS-TV (47), WTAJ-TV (10), WWPC-TV (23)
Tucson, AZ	285,000	82	KDTU-TV (18), KGUN-TV (9), KMSB-TV (11), KOLD-TV (13), KPOL (40), KVOA-TV (4)
Springfield, MO	284,800	83	KDEB-TV (27), KOLR (10), KSPR (33), KYTV (3)
South Bend-Elkhart, IN	279,200	84	WHME-TV (46), WNDU-TV (16), WSBT-TV (22), WSJV (28)
Jackson, MS	277,900	85	WAPT (16), WDBD (40), WJTV (12), WLBT-TV (3), WNTZ (48)
Bristol, VA-Kingsport-Johnson City, TN	277,100	86	WCYB-TV (5), WETO (39), WJHL-TV (11), WKPT-TV (19)
Columbia, SC	266,700	87	WCCTV (57), WIS-TV (10), WLTX (19), WOLO-TV (25)
Evansville, IN	261,100	88	WEHT (25), WEVV (44), WFIE-TV (14), WLGN (19), WTVW (7)
Huntsville-Decatur-Florence, AL	260,500	89	WAAY-TV (31), WAFF (48), WHNT-TV (19), WOWL-TV (15), WZDX (54)
Lincoln-Hastings-Kearney, NE	256,500	90	KBGT-TV (8), KGIN (11), KHAS-TV (5), KHGI-TV (13), KOLN (10), KSNB-TV (4), KWNB-TV (6)
Baton Rouge, LA	256,000	91	WAFB-TV (9), WBRZ (2), WRBT (33)
Youngstown, OH	234,500	92	WFMJ-TV (21), WKBN-TV (27), WYTT (33)
Fort Wayne, IN	232,600	93	WANE-TV (15), WFFT-TV (55), WINM (63), WKJG-TV (33), WPTA (21)
Waco-Temple, TX	225,900	94	KBTX-TV (3), KCEN-TV (6), KWTX-TV (10)
Sioux Falls-Mitchell, SD	225,700	95	KABY-TV (9), KDLO-TV (3), KDLT (5), KELO-TV (11), KPLO-TV (6), KPRY-TV (4), KSFY-TV (13)
Las Vegas, NV	222,300	96	KLAS-TV (8), KRLR (21), KTNV-TV (13), KVBC (3), KVVU-TV (5)
Greenville-New Bern-Washington, NC	222,100	97	WCTI (12), WITN-TV (7), WNCN-TV (9)
Burlington, VT-Plattsburgh, NY	219,000	98	WCAX-TV (3), WNNE-TV (31), WPTZ (5), WVNY (22)
Colorado Springs-Pueblo, CO	214,900	99	KKTV (11), KOAA-TV (5), KRDO-TV (13), KXRM-TV (21)
Lansing, MI	213,200	100	WILX-TV (10), WLNS-TV (6), WSYM-TV (47)
Peoria, IL	213,200	100	WEEK-TV (25), WHOI (19), WMBD-TV (31), WYZZ-TV (43)
Fargo, ND	211,000	102	KBRR (10), KNRR (12), KTHI-TV (11), KVRR (15), KXJB-TV (4), WDAY-TV (6), WDAZ-TV (8)
Springfield, MA	208,700	103	WGGB-TV (40), WWLP (22)
El Paso, TX	205,900	104	KAVE-TV (6), KCIK (14), KDBC-TV (4), KINTV (26), KTSM-TV (9), KVIA-TV (7)
Augusta, GA	204,600	105	WAGT (26), WJBF (6), WRDW-TV (12)
Charleston, SC	203,600	106	WCBD-TV (2), WCIV (4), WCSC-TV (5), WTAFTV (24)
Fort Myers-Naples, FL	200,500	107	WBBH-TV (20), WEVV (26), WFTX (36), WINK-TV (11)
Savannah, GA	200,400	108	WJCL (22), WSAV-TV (3), WTGS-TV (28), WTOG-TV (11)
Madison, WI	200,300	109	WISC-TV (3), WKOW-TV (27), WMSN-TV (47), WMTV (15)
Salinas-Monterey, CA	196,400	110	KCBA (35), KMST (46), KNTV (11), KSBW-TV (8)
Lafayette, LA	195,100	111	KADN (15), KATC (3), KLFY-TV (10)
Rockford, IL	189,800	112	WIFR-TV (23), WQRF-TV (39), WREX-TV (13), WTVO (17)
Santa Barbara-Santa Maria-San Luis Obispo, CA	186,800	113	KCOV-TV (12), KEYT (3), KSBY-TV (6)
Monroe, LA-El Dorado, AR	184,600	114	KARD (14), KMCTV (39), KNOE-TV (8), KTVE (10)
Columbus, GA	184,000	115	WLTX (38), WRBL (3), WWSW (66), WTVM (9), WXTX (54)
Montgomery, AL	175,900	116	WCOV-TV (20), WKAB-TV (32), WMCFTV (45), WSFA (12)
McAllen-Brownsville, TX (Lower Rio Grande Valley)	175,500	117	KBFT-TV (4), KRGV-TV (5), KVEO (23)
Amarillo, TX	174,800	118	KAMR-TV (4), KCIT (14), KFDA-TV (10), KVII-TV (7), KVIJ-TV (8)
Joplin, MO-Pittsburg, KS	174,100	119	KOAM-TV (7), KODE-TV (12), KSNF (16)
Duluth, MN-Superior, WI	173,400	120	KBJR-TV (6), KDHL-TV (3), WDIO-TV (10), WIRT (13)

Television Market Rankings

Market	Arbitron ADI TV Households	Rank	Market Area Commercial TV Stations
Corpus Christi, TX	170,200	121	KIII (3), KORO (28), KRIS-TV (6), KZTV (10)
Beaumont-Port Arthur, TX	168,400	122	KBMT (12), KFDM-TV (6), KJAC-TV (4)
Yakima, WA	167,200	123	KAPP (35), KEPR-TV (19), KIMA-TV (29), KLEW-TV (3), KNDO (23), KNDU (25), KVEV (42)
Wheeling, WV-Steubenville, OH	164,900	124	WTOV-TV (9), WTRF-TV (7)
Reno, NV	163,000	125	KAME-TV (21), KCRL (4), KQLO-TV (8), KTVN (2)
Wichita Falls, TX-Lawton, OK	161,600	126	KAUZ-TV (6), KFDX-TV (3), KJTL (18), KSWO-TV (7)
La Crosse-Eau Claire, WI	161,400	127	WEAU-TV (13), WKBT (8), WQOW-TV (18), WXOW-TV (19)
Wausau-Rhineland, WI	159,400	128	WQOW-TV (9), WJFW-TV (12), WSAW-TV (7)
Sioux City, IA	158,800	129	KCAU-TV (9), KMEG (14), KTIV (4)
Tallahassee, FL-Thomasville, GA	158,100	130	WCTV (6), WTWC (40), WTXL-TV (27), WVGA (44)
Terre Haute, IN	157,200	131	WBAK-TV (38), WTHI-TV (10), WTWO (2)
Macon, GA	155,700	132	WGXA (24), WMAZ-TV (13), WMGT (41)
Eugene, OR	155,000	133	KCBY-TV (11), KEZI-TV (9), KMTR-TV (16), KPIC (4), KVAL-TV (13)
Binghamton, NY	154,600	134	WBNG-TV (12), WICZ-TV (40), WMGC-TV (34)
Columbus-Tupelo, MS	152,700	135	WCBI-TV (4), WTVA (9), WWSB-TV (27)
Boise, ID	151,800	136	KBCI-TV (2), KIVI (6), KTRV (12), KTVB (7)
Columbia-Jefferson City, MO	151,700	137	KMIZ (17), KNLJ (25), KOMU-TV (8), KRCC (13)
Erie, PA	151,600	138	WICU-TV (12), WETG (66), WJET-TV (24), WSEE (35)
Traverse City-Cadillac, MI	151,400	139	WGTO (8), WGTU (29), WPBN-TV (7), WTOM-TV (4), WWTV (9), WWUP-TV (10)
Chico-Redding, CA	148,700	140	KCPM (24), KHSL-TV (12), KRCR-TV (7)
Lubbock, TX	148,400	141	KAMC (28), KCBQ-TV (11), KJTV (34), KLBK-TV (13)
Rochester, MN-Mason City, IA-Austin, MN	146,200	142	KAAL (6), KIMT (3), KTTC (10)
Topeka, KS	144,300	143	KSNT (27), KTKA-TV (49), WIBW-TV (13)
Odessa-Midland, TX	141,200	144	KMID-TV (2), KOSA-TV (7), KPEJ (24), KTPX (9), KWAB-TV (4)
Florence, SC	140,500	145	WBTW (13), WGSE (43), WPDE-TV (15)
Minot-Bismarck-Dickinson, ND	140,200	146	KBNY (17), KFYP-TV (5), KMCY (14), KMOT (10), KQCD-TV (7), KUMV-TV (8), KXMA-TV (2), KXMB-TV (12), KXMC-TV (13), KXMD-TV (11)
Bluefield-Beckley-Oak Hill, WV	138,700	147	WOAY-TV (4), WVVA (6)
Bakersfield, CA	136,700	148	KBAK-TV (29), KERO-TV (23), KGET (17)
Fort Smith, AR	135,700	149	KFSM-TV (5), KHBS (40), KPOM-TV (24), KTVP (29)
Albany, GA	129,400	150	WALB-TV (10), WTSB (31)
Wilmington, NC	128,800	151	WECT (6), WJKA (26), WWAY (3)
Quincy, IL-Hannibal, MO	122,800	152	KHOA-TV (7), WGEM-TV (10), WTJR (16)
Bangor, ME	122,200	153	WABI-TV (5), WLBS-TV (2), WVII-TV (7)
Tyler, TX	119,900	154	KLTV (7), KTRE-TV (9)
Abilene-Sweetwater, TX	115,700	155	KACB-TV (3), KRBC-TV (9), KTAB-TV (32), KTXS-TV (12)
Medford, OR	113,200	156	KDRV (12), KOBI (5), KOTI (2), KTVL (10)
Sarasota, FL	112,000	157	WWSB (40)
Utica, NY	101,300	158	WKTV (2), WUTR (20)
Idaho Falls-Pocatello, ID	97,900	159	KIDK (3), KIFI-TV (8), KPVI (6)
Dothan, AL	96,000	160	WDHN (18), WTVY (4)
Rapid City, SD	93,800	161	KDUH-TV (4), KEVN-TV (7), KHSD-TV (11), KIVV-TV (5), KOTA-TV (3), KSGW-TV (12)
Clarksburg-Weston, WV	89,100	162	WBOY-TV (12), WDTV (5), WLYJ (46)
Alexandria, LA	88,900	163	KALB-TV (5), KLAX-TV (31)
Laurel-Hattiesburg, MS	87,800	164	WDAM-TV (7)
Billings-Hardin, MT	85,500	165	KOUS-TV (4), KTVQ (2), KULR-TV (8), KYUS-TV (3)
Salisbury, MD	84,500	166	WBOC-TV (16), WMDT (47)
Elmira, NY	84,300	167	WENY-TV (36), WETM-TV (18)
Greenwood-Greenville, MS	82,300	168	WABG-TV (6), WXVT (15)
Watertown-Carthage, NY	78,200	169	WWNY-TV (7)
Gainesville, FL	78,100	170	WBSP (51), WCJB (20)
Lake Charles, LA	76,300	171	KPLC-TV (7), KVHP (29)
Alexandria, MN	74,900	172	KCMT (7), KNMT (12)
Ardmore-Ada, OK	74,800	173	KTEN (10), KXII (12)
Meridian, MS	73,900	174	WLBM-TV (30), WTOK-TV (11), WTZH (24)
Panama City, FL	73,300	175	WJHG-TV (7), WMBB (13)
Missoula, MT	72,500	176	KCFW-TV (9), KECI-TV (13), KPAX-TV (8)
Grand Junction-Durango, CO	67,400	177	KJCT-TV (8), KREX-TV (5), KREY-TV (10), KREZ-TV (6)
Great Falls, MT	66,500	178	KFBB-TV (5), KRTV (3), KTGf (16)
Jonesboro, AR	66,500	178	KAIT-TV (8)
Biloxi-Gulfport-Pascagoula, MS	62,900	180	WLOX-TV (13)
Roswell, NM	59,700	181	KBIM-TV (10)
El Centro, CA-Yuma, AZ	59,500	182	KECY-TV (9), KYEL-TV (13)
Palm Springs, CA	58,000	183	KESQ-TV (42), KMIR-TV (36)
Eureka, CA	56,500	184	KIEM-TV (3), KVIQ-TV (6)
Casper-Riverton, WY	55,600	185	KCWY-TV (14), KFNB (20), KFNE (10), KFNR (11), KOWY (5), KTWO-TV (2), KWWY (13)
Marquette, MI	54,300	186	WLUC-TV (6)
Tuscaloosa, AL	51,600	187	WCFT-TV (33), WDBB (17)
Saint Joseph, MO	49,800	188	KQTV (2)
Butte, MT	46,000	189	KTVM (6), KXLF-TV (4)
Jackson, TN	45,000	190	WBBJ-TV (7), WJWT (16)
Lafayette, IN	44,900	191	WLFI-TV (18)
San Angelo, TX	43,500	192	KIDY (6), KLST (8)
Anniston, AL	43,300	193	WJSU-TV (40)
Hagerstown, MD	41,800	194	WHAG-TV (25)
Lima, OH	40,200	195	WLIO (35), WTLW (44)
Bowling Green, KY	37,500	196	WBKO (13)
Charlottesville, VA	35,400	197	WVIR-TV (29)
Parkersburg, WV	34,900	198	WTAP-TV (15)
Laredo, TX	33,300	199	KGNS-TV (8), KLDO-TV (27), KVTV (13)
Harrisonburg, VA	33,000	200	WHSV-TV (3)
Zanesville, OH	30,800	201	WHIZ-TV (18)
Cheyenne, WY	30,400	202	KSTF (10), KTVS (3), KYCU-TV (5)
Twin Falls, ID	30,400	202	KMVT (11)
Ottumwa, IA-Kirkville, MO	28,900	204	KOIA-TV (15), KTVO (3)

Television Market Rankings

Market	Arbitron ADI TV Households	Rank	Market Area Commercial TV Stations
Presque Isle, ME	28,500	205	WAGM-TV (8)
Flagstaff, AZ	26,400	206	KNAZ-TV (2)
Victoria, TX	26,300	207	KAVU-TV (25), KVCT (19)
Bend, OR	24,100	208	KTVZ (21)
Mankato, MN	23,000	209	KEYC-TV (12)
Helena, MT	18,200	210	KTVH (12)
Selma, AL	18,200	210	WSLA (8)
North Platte, NE	16,200	212	KNOP-TV (2)
Alpena, MI	14,800	213	WBKB-TV (11)
Glendive, MT	5,200	214	KXGN-TV (5)

BLACKBURN & COMPANY

I N C O R P O R A T E D

Media Brokers & Appraisers Since 1947

WASHINGTON, D.C. 20036
1100 Connecticut Ave., NW
(202) 331-9270

ATLANTA, GA 30361
400 Colony Square
(404) 892-4655

CHICAGO, IL 60601
333 N. Michigan Ave.
(312) 346-6460

BEVERLY HILLS, CA 90212
9465 Wilshire Blvd.
(213) 274-8151

Alphabetical List of TV Markets—Arbitron 1985-1986

Arbitron ADI TV Households Ranking

City	Rank	City	Rank	City	Rank	City	Rank
Abilene-Sweetwater, TX.....	155	Detroit, MI.....	7	Lima, OH.....	195	Sacramento-Stockton, CA.....	20
Albany, GA.....	150	Dothan, AL.....	160	Lincoln-Hastings-Kearney, NE.....	90	Saint Joseph, MO.....	188
Albany-Schenectady-Troy, NY.....	51	Duluth, MN-Superior, WI.....	120	Little Rock, AR.....	55	Saint Louis, MO.....	18
Albuquerque, NM.....	62	El Centro, CA-Yuma, AZ.....	182	Los Angeles, CA.....	2	Salinas-Monterey, CA.....	110
Alexandria, LA.....	163	El Paso, TX.....	104	Louisville, KY.....	49	Salisbury, MD.....	166
Alexandria, MN.....	172	Elmira, NY.....	167	Lubbock, TX.....	141	Salt Lake City, UT.....	39
Alpena, MI.....	213	Erie, PA.....	138	Macon, GA.....	132	San Angelo, TX.....	192
Amarillo, TX.....	118	Eugene, OR.....	133	Madison, WI.....	109	San Antonio, TX.....	45
Anniston, AL.....	193	Eureka, CA.....	184	Mankato, MN.....	209	San Diego, CA.....	26
Ardmore-Ada, OK.....	173	Evansville, IN.....	88	Marquette, MI.....	186	San Francisco, CA.....	5
Atlanta, GA.....	15	Fargo, ND.....	102	McAllen-Brownsville, TX (Lower Rio Grande Valley).....	117	Santa Barbara-Santa Maria-San Luis Obispo, CA.....	113
Augusta, GA.....	105	Flagstaff, AZ.....	206	Medford, OR.....	156	Sarasota, FL157	
Austin, TX.....	79	Flint-Saginaw-Bay City, MI.....	54	Memphis, TN.....	40	Savannah, GA.....	108
Bakersfield, CA.....	148	Florence, SC.....	145	Meridian, MS.....	174	Seattle-Tacoma, WA.....	13
Baltimore, MD.....	21	Fort Myers-Naples, FL.....	107	Miami, FL.....	14	Selma, AL.....	210
Bangor, ME.....	153	Fort Smith, AR.....	149	Milwaukee, WI.....	28	Shreveport, LA-Texarkana, TX.....	53
Baton Rouge, LA.....	91	Fort Wayne, IN.....	93	Minneapolis-St. Paul, MN.....	16	Sioux City, IA.....	129
Beaumont-Port Arthur, TX.....	122	Fresno-Visalia, CA.....	64	Minot-Bismarck-Dickinson, ND.....	146	Sioux Falls-Mitchell, SD.....	95
Bend, OR.....	208	Gainesville, FL.....	170	Missoula, MT.....	176	South Bend-Elkhart, IN.....	84
Billings-Hardin, MT.....	165	Glendive, MT.....	214	Mobile, AL-Pensacola, FL.....	57	Spokane, WA.....	78
Biloxi-Gulfport-Pascagoula, MS.....	180	Grand Junction-Durango, CO.....	177	Monroe, LA-El Dorado, AR.....	114	Springfield, MA.....	103
Binghamton, NY.....	134	Grand Rapids-Kalamazoo-Battle Creek, MI.....	41	Montgomery, AL.....	116	Springfield, MO.....	83
Birmingham, AL.....	47	Great Falls, MT.....	178	Nashville, TN.....	31	Springfield-Decatur-Champaign, IL.....	69
Bluefield-Beckley-Oak Hill, WV.....	147	Green Bay, WI.....	68	New Orleans, LA.....	34	Syracuse, NY.....	67
Boise, ID.....	136	Greensboro-Winston Salem-High Point, NC.....	50	New York, NY.....	1	Tallahassee, FL-Thomasville, GA.....	130
Boston, MA.....	6	Greenville-New Bern-Washington, NC.....	97	Norfolk-Portsmouth-Newport News-Hampton, VA.....	46	Tampa-St. Petersburg, FL.....	17
Bowling Green, KY.....	196	Greenville-Spartanburg, SC-Asheville, NC.....	37	North Platte, NE.....	212	Terre Haute, IN.....	131
Bristol, VA-Kingsport-Johnson City, TN.....	86	Greenwood-Greenville, MS.....	168	Odessa-Midland, TX.....	144	Toledo, OH.....	65
Buffalo, NY.....	35	Hagerstown, MD.....	194	Oklahoma City, OK.....	36	Topeka, KS.....	143
Burlington, VT-Plattsburgh, NY.....	98	Harrisburg-York-Lancaster-Lebanon, PA.....	44	Omaha, NE.....	70	Traverse City-Cadillac, MI.....	139
Butte, MT.....	189	Harrisburg, VA.....	200	Orlando-Daytona Beach-Melbourne, FL.....	27	Tucson, AZ.....	82
Casper-Riverton, WY.....	185	Hartford-New Haven, CT.....	24	Ottumwa, IA-Kirksville, MO.....	204	Tulsa, OK.....	52
Cedar Rapids-Waterloo-Dubuque, IA.....	73	Helena, MT.....	210	Paducah, KY-Cape Girardeau, MO-Harrisburg-Marion, IL.....	75	Tuscaloosa, AL.....	187
Charleston, SC.....	106	Houston, TX.....	10	Palm Springs, CA.....	183	Twin Falls, ID.....	202
Charleston-Huntington, WV.....	43	Huntsville-Decatur-Florence, AL.....	89	Panama City, FL.....	175	Tyler, TX.....	154
Charlotte, NC.....	32	Idaho Falls-Pocatello, ID.....	159	Parkersburg, WV.....	198	Utica, NY.....	158
Charlottesville, VA.....	197	Indianapolis, IN.....	23	Peoria, IL.....	100	Victoria, TX.....	207
Chattanooga, TN.....	80	Jackson, MS.....	85	Philadelphia, PA.....	4	Waco-Temple, TX.....	94
Cheyenne, WY.....	202	Jackson, TN.....	190	Phoenix, AZ.....	22	Washington, DC.....	9
Chicago, IL.....	3	Jacksonville, FL.....	61	Pittsburgh, PA.....	12	Watertown-Carthage, NY.....	169
Chico-Redding, CA.....	140	Johnstown-Altoona, PA.....	81	Portland, OR.....	25	Wausau-Rhineland, WI.....	128
Cincinnati, OH.....	29	Jonesboro, AR.....	178	Portland-Poland Spring, ME.....	76	West Palm Beach-Ft. Pierce-Vero Beach, FL.....	56
Clarksburg-Weston, WV.....	162	Joplin, MO-Pittsburg, KS.....	119	Presque Isle, ME.....	205	Wheeling, WV-Steubenville, OH.....	124
Cleveland, OH.....	11	Kansas City, MO.....	30	Providence, RI-New Bedford, MA.....	42	Wichita Falls, TX-Lawton, OK.....	126
Colorado Springs-Pueblo, CO.....	99	Knoxville, TN.....	60	Quincy, IL-Hannibal, MO.....	152	Wichita-Hutchinson, KS.....	59
Columbia, SC.....	87	La Crosse-Eau Claire, WI.....	127	Rafelgh-Durham, NC.....	38	Wilkes-Barre-Scranton, PA.....	58
Columbia-Jefferson City, MO.....	137	Lafayette, IN.....	191	Rapid City, SD.....	161	Wilmington, NC.....	151
Columbus, GA.....	115	Lafayette, LA.....	111	Reno, NV.....	125	Yakima, WA.....	123
Columbus, OH.....	33	Lake Charles, LA.....	171	Richmond, VA.....	63	Youngstown, OH.....	92
Columbus-Tupelo, MS.....	135	Lansing, MI.....	100	Roanoke-Lynchburg, VA.....	72	Zanesville, OH.....	201
Corpus Christi, TX.....	121	Laredo, TX.....	199	Rochester, MN-Mason City, IA-Austin, MN142	71		
Dallas-Fort Worth, TX.....	8	Las Vegas, NV.....	96	Rochester, NY.....	141		
Davenport, IA-Rock Island-Moline, IL (Quad City).....	74	Laurel-Hattiesburg, MS.....	164	Rockford, IL.....	112		
Dayton, OH.....	48	Lexington, KY.....	77	Roswell, NM.....	181		
Denver, CO.....	19						
Des Moines, IA.....	66						

U.S. Television Stations by Call Letters

As of October 1, 1986 with Channel Numbers in Parentheses. Call Letter Assignments to CP Holders Included.
 Dagger(†) Indicates Educational Non-Commercial Stations
 Asterisk(*) Indicates Construction Permits

<p>K</p> <p>K AAL Austin, MN (6)</p> <p>*KABB San Antonio, TX (29)</p> <p>KABC-TV Los Angeles, CA (7)</p> <p>KABY-TV Aberdeen, SD (9)</p> <p>KACB-TV San Angelo, TX (3)</p> <p>KADN Lafayette, LA (15)</p> <p>†K AET Phoenix, AZ (8)</p> <p>†K AFT Fayetteville, AR (13)</p> <p>KAGL San Bernardino, CA (30)</p> <p>†K AID Boise, ID (4)</p> <p>K AII-TV Wailuku, HI (7)</p> <p>KAIL Fresno, CA (53)</p> <p>K AITV Jonesboro, AR (8)</p> <p>KAKE-TV Wichita, KS (10)</p> <p>†KAKM Anchorage, AK (7)</p> <p>KALB-TV Alexandria, LA (5)</p> <p>KAMC Lubbock, TX (28)</p> <p>KAME-TV Reno, NV (21)</p> <p>KAMR-TV Amarillo, TX (4)</p> <p>†KAMU-TV College Station, TX (15)</p> <p>KAPP Yakima, WA (35)</p> <p>KARD West Monroe, LA (14)</p> <p>KARE Minneapolis-St. Paul, MN (11)</p> <p>KARK-TV Little Rock, AR (4)</p> <p>KASK-TV Las Cruces, NM (48)</p> <p>KATC Lafayette, LA (3)</p> <p>KATN Fairbanks, AK (2)</p> <p>KATU Portland, OR (2)</p> <p>KATV Little Rock, AR (7)</p> <p>KAUT Oklahoma City, OK (43)</p> <p>KAUZ-TV Wichita Falls, TX (6)</p> <p>KAVE-TV Carlsbad, NM (6)</p> <p>KAVU-TV Victoria, TX (25)</p> <p>†KAW E Bemidji, MN (9)</p> <p>KAYS-TV Hays, KS (7)</p> <p>KAYU-TV Spokane, WA (28)</p> <p>KBAK-TV Bakersfield, CA (29)</p> <p>*KBBL Big Bear Lake, CA (59)</p> <p>KBCI-TV Boise, ID (2)</p> <p>*KB CP Paradise, CA (46)</p> <p>†KBDI-TV Broomfield, CO (12)</p> <p>KBFD Honolulu, HI (32)</p> <p>KBGF-TV Albion, NE (8)</p> <p>†KBHE-TV Rapid City, SD (9)</p> <p>KBHK-TV San Francisco, CA (44)</p> <p>KBIM-TV Roswell, NM (10)</p> <p>†KBJN Council Bluffs, IA (32)</p> <p>KBJR-TV Duluth, MN-Superior, WI (6)</p> <p>†KBME Bismarck, ND (3)</p> <p>KBMT Beaumont, TX (12)</p> <p>KBMY Bismarck, ND (17)</p> <p>KBRR Thief River Falls, MN (10)</p> <p>*KBSC-TV Helena, MT (10)</p> <p>KBSI Cape Girardeau, MO (23)</p> <p>*KBTV Des Moines, IA (69)</p> <p>KBTX-TV Bryan, TX (3)</p> <p>KBVD-TV Austin, TX (42)</p> <p>†KB YU-TV Provo, UT (11)</p> <p>*KCAA Yuma, AZ (11)</p> <p>†KCAH Watsonville, CA (25)</p> <p>KCAU-TV Sioux City, IA (9)</p> <p>KCBA Salinas, CA (35)</p> <p>KCBD-TV Lubbock, TX (11)</p> <p>KCBS-TV Los Angeles, CA (2)</p> <p>KCBY-TV Coos Bay, OR (11)</p> <p>*KCCA Sierra Vista, AZ (58)</p> <p>*KCCD Tonopah, NV (9)</p> <p>KCCI-TV Des Moines, IA (8)</p> <p>*KCCZ Cedar City, UT (4)</p> <p>*KCEC Pueblo, CO (26)</p>	<p>KCEN-TV Temple-Waco, TX (6)</p> <p>*KCED Oroville, CA (28)</p> <p>†K CET Los Angeles, CA (28)</p> <p>KCFW-TV Kalispell, MT (9)</p> <p>KCHF Santa Fe, NM (11)</p> <p>KCIK El Paso, TX (14)</p> <p>KCIT Amarillo, TX (14)</p> <p>*K CJA Santa Fe, NM (19)</p> <p>†KCKA Centralia, WA (15)</p> <p>*KCKU Tyler, TX (14)</p> <p>*K CMM El Dorado, AR (43)</p> <p>KCMT Alexandria, MN (7)</p> <p>*K CMy Sacramento, CA (29)</p> <p>KCN C-TV Denver, CO (4)</p> <p>KCDP Los Angeles, CA (13)</p> <p>†K COS El Paso, TX (13)</p> <p>KCOY-TV Santa Maria, CA (12)</p> <p>KCPM Chicago, CA (24)</p> <p>KCPQ Tacoma, WA (13)</p> <p>†K CPT Kansas City, MO (19)</p> <p>KCRA-TV Sacramento, CA (3)</p> <p>KCRG-TV Cedar Rapids, IA (9)</p> <p>KCR L Reno, NV (4)</p> <p>†KCSM-TV San Mateo, CA (60)</p> <p>KCSO Modesto, CA (19)</p> <p>KCSF-TV San Diego, CA (39)</p> <p>†KCTS-TV Seattle, WA (9)</p> <p>KCTV Kansas City, MO (5)</p> <p>*KCTZ Bozeman, MT (7)</p> <p>*KCVT Shawnee, OK (30)</p> <p>†K CWC-TV Lander, WY (4)</p> <p>*K CWS Glenwood Springs, CO (3)</p> <p>KCWT Wenatchee, WA (27)</p> <p>KCWY-TV Casper, WY (14)</p> <p>KDAF Dallas, TX (33)</p> <p>*KDAV Davenport, IA (30)</p> <p>KDBC-TV El Paso, TX (4)</p> <p>*KDBJ Cheyenne, WY (33)</p> <p>†K DDE Los Angeles, CA (68)</p> <p>KDEB-TV Springfield, MO (27)</p> <p>KDFI-TV Dallas, TX (27)</p> <p>KDFW-TV Dallas-Fort Worth, TX (4)</p> <p>†K DIN-TV Des Moines, IA (11)</p> <p>KDKA-TV Pittsburgh, PA (2)</p> <p>KDLH-TV Duluth, MN-Superior, WI (3)</p> <p>KDLO-TV Florence, SD (3)</p> <p>KDLT Mitchell, SD (5)</p> <p>*KDM D Duluth, MN (27)</p> <p>KDNL-TV St. Louis, MO (30)</p> <p>KDOC-TV Anaheim, CA (56)</p> <p>*KDRR Bartlesville, OK (17)</p> <p>KDRV Medford, OR (12)</p> <p>*K DSC-TV Honolulu, HI (14)</p> <p>†K DSD-TV Aberdeen, SD (16)</p> <p>†K DSE Dickinson, ND (9)</p> <p>KDSM-TV Des Moines, IA (17)</p> <p>*K D TN Denton, TX (2)</p> <p>KDTU-TV Tucson, AZ (18)</p> <p>KDTV San Francisco, CA (14)</p> <p>*KDTX-TV Dallas, TX (58)</p> <p>KDUB-TV Dubuque, IA (40)</p> <p>KDUH-TV Scottsbluff, NE (4)</p> <p>KDVR Denver, CO (31)</p> <p>KCCI-TV Missoula, MT (13)</p> <p>KECY-TV El Centro, CA (9)</p> <p>†K EDT Corpus Christi, TX (16)</p> <p>†KEET Eureka, CA (13)</p> <p>KELT-TV Sioux Falls, SD (11)</p> <p>†K EMV Mountain View, AR (6)</p> <p>KENS-TV San Antonio, TX (5)</p> <p>†KENW Portales, NM (3)</p> <p>KEPR-TV Pasco, WA (19)</p> <p>†KERA-TV Dallas, TX (13)</p>	<p>KERO-TV Bakersfield, CA (23)</p> <p>†KESD-TV Brookings, SD (8)</p> <p>KESQ-TV Palm Springs, CA (42)</p> <p>†KETA Oklahoma City, OK (13)</p> <p>†K ETC St. Louis, MO (9)</p> <p>*KETE Fort Worth, TX (31)</p> <p>†K E TG Arkadelphia, AR (9)</p> <p>*K ETK-TV Jacksonville, TX (56)</p> <p>†KETS Little Rock, AR (2)</p> <p>KETV Omaha, NE (7)</p> <p>KEVN-TV Rapid City, SD (7)</p> <p>KEYC-TV Mankato, MN (12)</p> <p>KEYT Santa Barbara, CA (3)</p> <p>KEZI-TV Eugene, OR (9)</p> <p>*KFAA Rogers, AR (51)</p> <p>KFBF-TV Great Falls, MT (5)</p> <p>KFCB Concord, CA (42)</p> <p>KFDA-TV Amarillo, TX (10)</p> <p>KFDM-TV Beaumont, UT (6)</p> <p>KFDX-TV Wichita Falls, TX (3)</p> <p>KFMB-TV San Diego, CA (8)</p> <p>†KFME Fargo, ND (13)</p> <p>KFNB Casper, WY (20)</p> <p>KFNE Riverton, WY (10)</p> <p>KFNR Rawlins, WY (11)</p> <p>KFSM-TV Fort Smith, AR (5)</p> <p>KFSN-TV Fresno, CA (30)</p> <p>*KFTL Stockton, CA (64)</p> <p>KFTV Hanford, CA (21)</p> <p>KFTY Santa Rosa, CA (50)</p> <p>*KFVE Honolulu, HI (5)</p> <p>KFVS-TV Cape Girardeau, MO (12)</p> <p>KFYR-TV Bismarck, ND (5)</p> <p>KGAN Cedar Rapids-Waterloo, IA (2)</p> <p>KGBF-TV Harlingen, TX (4)</p> <p>*KGCL Missoula, MT (23)</p> <p>KGCT-TV Tulsa, OK (41)</p> <p>KGET Bakersfield, CA (17)</p> <p>†KGFE Grand Forks, ND (2)</p> <p>*K GGB Santa Rosa, CA (62)</p> <p>KGGM-TV Albuquerque, NM (13)</p> <p>KGIN Grand Island, NE (11)</p> <p>KGMB Honolulu, HI (9)</p> <p>KGMC Oklahoma City, OK (34)</p> <p>KGMD-TV Hilo, HI (9)</p> <p>KGMV Wailuku, HI (3)</p> <p>KGNS-TV Laredo, TX (8)</p> <p>KGO-TV San Francisco, CA (7)</p> <p>KGSW Albuquerque, NM (14)</p> <p>†KGT F Agana, GM (12)</p> <p>KGTV San Diego, CA (10)</p> <p>KGUN-TV Tucson, AZ (9)</p> <p>KGW-TV Portland, OR (8)</p> <p>KHAI-TV Honolulu, HI (20)</p> <p>KHAS-TV Hastings, NE (5)</p> <p>KHAW-TV Hilo, HI (11)</p> <p>KHBC-TV Hilo, HI (2)</p> <p>KHBS Fort Smith, AR (40)</p> <p>*K HBU-TV Houston, TX (14)</p> <p>*K HCA Alexandria, LA (41)</p> <p>*K HCE San Antonio, TX (23)</p> <p>*KHCT Salina, KS (34)</p> <p>†KHET Honolulu, HI (11)</p> <p>*KHFT Hobbs, NM (29)</p> <p>KHGI-TV Kearney-Hastings-Grand Island, NE (13)</p> <p>†KHIN Red Oak, IA (36)</p> <p>KHJ-TV Los Angeles, CA (9)</p> <p>†KHNE-TV Hastings, NE (29)</p> <p>KHNL Honolulu, HI (13)</p>	<p>KHON-TV Honolulu, HI (22)</p> <p>KHOU-TV Houston, TX (11)</p> <p>KHQ-TV Spokane, WA (6)</p> <p>KHOA-TV Hannibal, MO (7)</p> <p>KHSD-TV Lead, SD (11)</p> <p>KHSL-TV Chico, CA (12)</p> <p>KHTV Houston, TX (39)</p> <p>KHVD Hilo, HI (13)</p> <p>*KIAB-TV Garland, TX (23)</p> <p>KICU-TV San Jose, CA (36)</p> <p>*KICN-TV Iowa City, IA (20)</p> <p>KIDK Idaho Falls, ID (3)</p> <p>KIDY San Angelo, TX (6)</p> <p>KIEM-TV Eureka, CA (3)</p> <p>KIFI-TV Idaho Falls, ID (8)</p> <p>KIHS-TV Ontario, CA (46)</p> <p>KIII Corpus Christi, TX (3)</p> <p>†KIIN-TV Iowa City, IA (12)</p> <p>*KIUV-TV Logan, UT (12)</p> <p>*KIUN-TV Farwell, TX (18)</p> <p>KIMA-TV Yakima, WA (29)</p> <p>KIMO Anchorage, AK (13)</p> <p>KIMT Mason City, IA (3)</p> <p>KING-TV Seattle, WA (5)</p> <p>KINTV El Paso, TX (26)</p> <p>KIRO-TV Seattle, WA (7)</p> <p>†KISU-TV Pocatello, ID (10)</p> <p>*KITF International Falls, MN (11)</p> <p>KITN Minneapolis-St. Paul, MN (29)</p> <p>†KITU Beaumont, TX (34)</p> <p>KITV Honolulu, HI (4)</p> <p>KIVI Nampa, ID (6)</p> <p>KIVV-TV Lead, SD (5)</p> <p>†KIXE-TV Redding, CA (9)</p> <p>KJAC-TV Port Arthur, TX (4)</p> <p>KJCTV Grand Junction, CO (8)</p> <p>KJEO Fresno, CA (47)</p> <p>*KJHL Pittsburg, KS (14)</p> <p>*KJWJ Texarkana, TX (17)</p> <p>*KJKL McCook, NE (16)</p> <p>*KJMH Burlington, IA (26)</p> <p>*KJML Hilo, HI (20)</p> <p>KJNP-TV North Pole, AK (4)</p> <p>KJRH Tulsa, OK (2)</p> <p>KJTL Wichita Falls, TX (18)</p> <p>KJTM-TV Pine Bluff, AR (38)</p> <p>KJTV Lubbock, TX (34)</p> <p>KJUD Juneau, AK (8)</p> <p>*K K TM Flagstaff, AZ (13)</p> <p>KKTV Colorado Springs, CO (11)</p> <p>KLAS-TV Las Vegas, NV (8)</p> <p>KLAX-TV Alexandria, LA (31)</p> <p>KL BK-TV Lubbock, TX (13)</p> <p>KLBY Colby, KS (4)</p> <p>†KLCS Los Angeles, CA (58)</p> <p>KLDD-TV Laredo, TX (27)</p> <p>*KLD S-TV Denison, TX (20)</p> <p>†KLEP Newark, AR (17)</p> <p>KLEW-TV Lewiston, ID (3)</p> <p>KL FY-TV Lafayette, LA (10)</p> <p>KLJB-TV Davenport, IA (18)</p> <p>KLMG-TV Longview, TX (51)</p> <p>*KLMH Odessa, TX (30)</p> <p>*KLNK Lincoln, NE (45)</p> <p>†KLN E-TV Lexington, NE (3)</p> <p>*KLN L Nacogdoches, TX (19)</p> <p>*KLN O Llano, TX (14)</p> <p>KLOE-TV Goodland, KS (10)</p>
---	---	---	---

Call Letters

*KLPH-TV Paris, TX (42)	†KOCE-TV Huntington Beach, CA (50)	KRIV Houston, TX (26)	KTPX Odessa-Monahans, TX (9)
†KLPA-TV Alexandria, LA (25)	KOCO-TV Oklahoma City, OK (5)	KRLR Las Vegas, NV (21)	KTRE-TV Lufkin, TX (9)
†KLPA-TV Lafayette, LA (24)	*KOCR Cedar Rapids, IA (26)	†KRMA-TV Denver, CO (6)	KTRK-TV Houston, TX (13)
†KLRN-TV San Antonio, TX (9)	†KOCV-TV Odessa, TX (38)	†KRNE-TV Merriman, NE (12)	KTRV Nampa, ID (12)
KLRT Little Rock, AR (16)	KODE-TV Joplin, MO (12)	KRON-TV San Francisco, CA (4)	†KTSC Pueblo, CO (8)
†KLRU Austin, TX (18)	†KOED-TV Tulsa, OK (11)	KRPV Roswell, NM (27)	†KTSD-TV Pierre, SD (10)
KLST San Angelo, TX (8)	†KOET Eufaula, OK (3)	KRRT Kerrville, TX (35)	KTSF San Francisco, CA (26)
KLTV Irving, TX (49)	KOFY-TV San Francisco, CA (20)	KRTV Great Falls, MT (3)	KTSM-TV El Paso, TX (9)
†KTLT-TV Lake Charles, LA (18)	KOIA-TV Ottumwa, IA (15)	*KRTW Baytown, TX (57)	KTSP-TV Phoenix, AZ (10)
†KLTM-TV Monroe, LA (13)	KOIN-TV Portland, OR (6)	*KRWF Redwood Falls, MN (43)	KTTC Rochester, MN (10)
†KLTST-TV Shreveport, LA (24)	KOKH-TV Oklahoma City, OK (25)	†KRWG-TV Las Cruces, NM (22)	KTTV Los Angeles, CA (11)
KLTW Tyler, TX (7)	KOKI-TV Tulsa, OK (23)	KRZB-TV Hot Springs, AR (26)	*KTTW Sioux Falls, SD (17)
†KLUJ Harlingen, TX (44)	KOLD-TV Tucson, AZ (13)		KTTY San Diego, CA (69)
*KLUZ-TV Albuquerque, NM (41)	KOLN Lincoln, NE (10)		KTUL-TV Tulsa, OK (8)
†KLWX Las Vegas, NV (10)	KOLO-TV Reno, NV (8)	KSAS-TV Wichita, KS (24)	KTUU-TV Anchorage, AK (2)
*KLWY Cheyenne, WY (27)	KOLR Springfield, MO (10)	KSAT-TV San Antonio, TX (12)	KTVU Anchorage, AK (11)
*KLXV-TV San Jose, CA (65)	KOMO-TV Seattle, WA (4)	*KSAX Alexandria, MN (42)	KTVB Boise, ID (7)
	*KOMT Mountain Home, AR (43)	*KSBI Oklahoma City, OK (52)	KTVK Ensign, KS (6)
	KOMU-TV Columbia, MO (8)	*KSNB Scottsbluff, NE (16)	KTVL El Dorado, AR-Monroe, LA (10)
	KONG-TV Everett, WA (16)	KSBW-TV Salinas, CA (8)	KTVF Fairbanks, AK (11)
KMAU Wailuku, HI (12)	†KOOD Hays, KS (9)	KSBY-TV San Luis Obispo, CA (6)	*KTVG Grand Island, NE (17)
KMBC-TV Kansas City, MO (9)	KOOG-TV Ogden, UT (30)	KSCH-TV Stockton, CA (58)	KTVH Helena, MT (12)
†KMBH Harlingen, TX (60)	*KORC Anacortes, WA (24)	KSCI San Bernardino, CA (18)	KTVI St. Louis, MO (2)
*KMCJ Lawrence, KS (38)	KORO Corpus Christi, TX (28)	KSDK St. Louis, MO (5)	*KTVJ Boulder, CO (14)
KMCT-TV West Monroe, LA (39)	KOSA-TV Odessa, TX (7)	KSEE Fresno, CA (24)	KTVK Phoenix, AZ (3)
*KMCV Idaho Falls, ID (20)	KOTA-TV Rapid City, SD (3)	KSFY-TV Sioux Falls, SD (13)	KTVL Medford, OR (10)
KMCY Minot, ND (14)	KOTI Klamath Falls, OR (2)	KSGW-TV Sheridan, WY (21)	KTVM Butte, MT (6)
†KMEB-TV Wailuku, HI (10)	*KOTT Vernal, UT (6)	KSHB-TV Kansas City, MO (41)	KTVN Reno, NV (2)
KMEG Sioux City, IA (14)	KOTV Tulsa, OK (6)	†KSN Sioux City, IA (27)	KTVO Kirksville, MO-Ottumwa, IA (3)
*KMEZ Ames, IA (23)	KOVS-TV Hardin, MT (4)	KSKN Spokane, WA (22)	KTVP Fayetteville, AR (29)
KMEX-TV Los Angeles, CA (34)	KOVR-TV Stockton, CA (13)	KSL-TV Salt Lake City, UT (5)	KTVQ Billings, MT (2)
KMGH-TV Denver, CO (7)	KOWY Lander, WY (5)	KSLA-TV Shreveport, LA (12)	†KTVR La Grande, OR (13)
KMGU Honolulu, HI (26)	†KOZJ Joplin, MO (26)	†KSMQ-TV Austin, MN (15)	KTVS Sterling, CO (3)
*KMHQ La Grande, OR (16)	†KDKZ Springfield, MO (21)	*KSMS-TV Salinas, CA (67)	KTVT Fort Worth, TX (11)
KMID-TV Midland, TX (2)		KSNB-TV Superior, NE (4)	KTVU Oakland, CA (2)
KMIR-TV Palm Springs, CA (36)		KSNK Great Bend, KS (2)	KTVV Austin, TX (36)
KMIZ Columbia, MO (17)	KPAX-TV Missoula, MT (8)	KSNF Joplin, MO (16)	KTVW-TV Phoenix, AZ (33)
†KMNE-TV Bassett, NE (7)	KPAZ-TV Phoenix, AZ (21)	KSNL Garden City, KS (11)	KTVX Salt Lake City, UT (4)
*KMOH-TV Kingman, AZ (6)	†KPBS-TV San Diego, CA (15)	KSNK McCook, NE (8)	KTVY Oklahoma City, OK (4)
KMOL-TV San Antonio, TX (4)	KPDX Vancouver, WA (49)	KSNT Topeka, KS (27)	KTVZ Bend, OR (21)
†KMOS-TV Sedalia, MO (6)	KPEJ Odessa, TX (24)	KSNW Wichita, KS (3)	KTWO-TV Casper, WY (2)
KMOT Minot, ND (10)	KPHO-TV Phoenix, AZ (5)	KSPR Springfield, MO (33)	†KTWU Topeka, KS (11)
KMOV St. Louis, MO (4)	KPIC Roseburg, OR (4)	†KSPS-TV Spokane, WA (7)	KTXA Fort Worth, TX (21)
KMPH Visalia, CA (26)	KPIX San Francisco, CA (5)	†KSRE Minot, ND (6)	KTXH Houston, TX (20)
*†KMPY St. Joseph, MO (22)	KPLC-TV Lake Charles, LA (7)	KSTF Scottsbluff, NE (10)	KTXL Sacramento, CA (40)
KMSB-TV Tucson-Nogales, AZ (11)	KPLO-TV Reliance, SD (6)	KSTP-TV Minneapolis-St. Paul, MN (5)	KTXS-TV Sweetwater, TX (12)
KMSG-TV Sanger, CA (59)	KPLR-TV St. Louis, MO (11)	KSTS San Jose, CA (48)	†KTXFFV Lubbock, TX (5)
KMSP-TV Minneapolis-St. Paul, MN (9)	†KPNE-TV North Platte, NE (9)	KSTU Salt Lake City, UT (20)	*KTZO-TV Denver, CO (20)
KMSS-TV Shreveport, LA (33)	KPNX-TV Phoenix-Mesa, AZ (12)	KSTW Tacoma, WA (11)	KTZZ-TV Seattle, WA (22)
KMST Monterey, CA (46)	KPOB-TV Poptlar Bluff, MO (15)	*KSUZ-TV Abilene, TX (15)	
†KMTF Fresno, CA (18)	KPOL Tucson, AZ (40)	*†KSWK-TV Garden City, KS (9)	†KUAC-TV Fairbanks, AK (9)
KMTR-TV Eugene, OR (16)	KPOM-TV Fort Smith, AR (24)	KSWO-TV Lawton, OK (7)	KUAM-TV Agana, GU (8)
KMTV Omaha, NE (3)	KPRC-TV Houston, TX (2)	*KSWR Norman, OK (46)	*†KUAS-TV Tucson, AZ (27)
KMVT Twin Falls, ID (11)	KPRY-TV Pierre, SD (4)	†KSYS Medford, OR (8)	†KUAFV Tucson, AZ (6)
	†KPSD-TV Eagle Butte, SD (13)		†KUED Salt Lake City, UT (7)
*KNAG-TV Gallup, NM (10)	*KPSTFV Vallejo, CA (66)		†KUHT Houston, TX (8)
KNAT Albuquerque, NM (23)	KPTM Omaha, NE (42)	KTAB-TV Abilene, TX (32)	†KUID-TV Moscow, ID (12)
KNAZ-TV Flagstaff, AZ (2)	†KPTS Wichita, KS (8)	*KTAJ St. Joseph, MO (16)	*KULC Ogden, UT (9)
KNBC-TV Los Angeles, CA (4)	KPTV Portland, OR (12)	KTAL-TV Shreveport, LA-Texarkana, TX (6)	KULR-TV Billings, MT (8)
†KNCT Belton, TX (46)	*†KPTW Wichita, KS (15)	KTBC-TV Austin, TX (7)	KUMV-TV Williston, ND (8)
KNDQ Yakima, WA (23)	KPVI Pocatello, ID (6)	KTBN-TV Santa Ana, CA (40)	†KUON-TV Lincoln, NE (12)
KNDU Richland, WA (25)		KTBO-TV Oklahoma City, OK (14)	KUPK-TV Garden City, KS (13)
*KNHH Houma, LA (11)	KOCD-TV Dickinson, ND (7)	KTBS-TV Shreveport, LA (3)	KUSA-TV Denver, CO (9)
KNLC St. Louis, MO (24)	†KQEC San Francisco, CA (32)	KTBW-TV Tacoma, WA (20)	†KUSD-TV Vermillion, SD (2)
KNLJ Jefferson City, MO (25)	†KQED San Francisco, CA (9)	KTBY Anchorage, AK (4)	KUSI-TV San Diego, CA (51)
†KNME-TV Albuquerque, NM (5)	*KQJA Winnemucca, NV (7)	†KTCA-TV St. Paul, MN (2)	KUSK Prescott, AZ (7)
KNMT Walker, NM (12)	†KQSD-TV Lowry, SD (11)	†KTCT-TV St. Paul, MN (17)	†KUSM Bozeman, MT (9)
KNMZ-TV Santa Fe, NM (2)	KQTV St. Joseph, MO (2)	*KTDZ-TV Portland, OR (24)	*KUTF Salem, OR (32)
KNDE-TV Monroe, LA (8)		†KTEH San Jose, CA (54)	KUTP Phoenix, AZ (45)
KNOP-TV North Platte, NE (2)		†KTEJ Jonesboro, AR (19)	KUTV Salt Lake City, UT (2)
†KNPB Reno, NV (5)		KTEN Ada, OK (10)	
KNRR Pembina, ND (12)	KRBC-TV Abilene, TX (9)	*KTET Tyler, TX (60)	
KNTV San Jose, CA (11)	KRBK-TV Sacramento, CA (31)	KTGF Great Falls, MT (16)	KVAL-TV Eugene, OR (13)
*†KNXT Visalia, CA (49)	*KRBW Roswell, NM (21)	KTHI-TV Fargo, ND (11)	KVCB Las Vegas, NV (3)
KNXV-TV Phoenix, AZ (15)	†KRCB-TV Cotati, CA (22)	KHT Alvin, TX (67)	†KVCRTV San Bernardino, CA (24)
	KRCG Jefferson City, MO (13)	KTHV Little Rock, AR (11)	KVCT Victoria, TX (19)
	KRCRTV Redding, CA (7)	KTIE Oxnard, CA (63)	KVEA Corona, CA (52)
KOAA-TV Pueblo, CO (5)	KRDO-TV Colorado Springs, CO (13)	†KTN Fort Dodge, IA (21)	KVEO Brownsville, TX (23)
†KOAB-TV Bend, OR (3)	*KREB-TV Las Vegas, NV (15)	KTIV Sioux City, IA (4)	KVEW Kennewick, WA (42)
†KOAC-TV Corvallis, OR (7)	KREM-TV Spokane, WA (2)	KTKA-TV Topeka, KS (49)	*KVHF Kailua-Kona, HI (6)
KOAM-TV Pittsburg, KS (7)	KREN-TV Reno, NV (27)	KTLA Los Angeles, CA (5)	KVHP Lake Charles, LA (29)
†KOAP-TV Portland, OR (10)	*KREQ Arcata, CA (23)	KTMA-TV Minneapolis-St. Paul, MN (23)	KVIA-TV El Paso, TX (7)
KOAT-TV Albuquerque, NM (7)	KREX-TV Grand Junction, CO (5)	†KTNE-TV Alliance, NE (13)	†KVIE Sacramento, CA (6)
KOB-TV Albuquerque, NM (4)	KREY-TV Montrose, CO (10)	KTNL Sitka, AK (13)	KVIH-TV Clovis, NM (12)
KOBF Farmington, NM (12)	KREZ-TV Durango, CO (6)	KTNV-TV Las Vegas, NV (13)	KVII-TV Amarillo, TX (7)
KOBI Medford, OR (5)	KRGV-TV Westlaco, TX (5)	*†KTNW Richland, WA (31)	KVIJ-TV Sayre, OK (8)
*KOBQ Wichita, KS (33)	†KRIN Waterloo, IA (32)	†KTOO-TV Juneau, AK (3)	KVIQ-TV Eureka, CA (6)
KOBR Roswell, NM (8)	KRIS-TV Corpus Christi, TX (6)	†KTPS Tacoma, WA (28)	KVOA-TV Tucson, AZ (4)

Call Letters

KVOS-TV Bellingham, WA (12)
 KVTV Laredo, TX (13)
 KVUE-TV Austin, TX (24)
 KVRP Fargo, ND (15)
 KVUU-TV Henderson, NV (5)
 *KVVV Barstow, CA (64)

KWAB-TV Big Spring, TX (4)
 KWBB San Francisco, CA (38)
 KWCH-TV Hutchinson, KS (12)
 †KWCM-TV Appleton, MN (10)
 †KWET Cheyenne, OK (12)
 *†KWFW Coalinga, CA (27)
 KWEX-TV San Antonio, TX (41)
 KWGN-TV Denver, CO (2)
 KWHB Tulsa, OK (47)
 *KWHP Boise, ID (14)
 KWHY-TV Los Angeles, CA (22)
 *KWKT Waco, TX (44)
 KWNB-TV Hayes Center, NE (6)
 *KWNM-TV Silver City, NM (10)
 †KWSE Williston, ND (4)
 †KWSU-TV Pullman, WA (10)
 *KWTC Midland, TX (18)
 KWTV Oklahoma City, OK (9)
 KWTVX-TV Waco, TX (10)
 KWWT Salem, OR (22)
 KWWL Waterloo, IA (7)
 KWWY Rock Springs, WY (13)

KXAS-TV Fort Worth, TX (5)
 *KXBJ Bemidji, MN (26)
 KXGN-TV Glendive, MT (5)
 KXII Ardmore, OK (12)
 KXJB-TV Valley City, ND (4)
 KXLF-TV Butte, MT (4)
 KXLI St. Cloud, MN (41)
 *KXLN-TV Rosenberg, TX (45)
 *KXLT Rochester, MN (47)
 KXLY-TV Spokane, WA (4)
 KXMA-TV Dickinson, ND (2)
 KXMB-TV Bismarck, ND (12)
 KXMC-TV Minot, ND (13)
 KXMD-TV Williston, ND (11)
 †KXNE-TV Norfolk, NE (19)
 *†KXON-TV Claremore, OK (35)
 *KXRC Rapid City, SD (21)
 KXRM-TV Colorado Springs, CO (21)
 KXTV Sacramento, CA (10)
 KXTX-TV Dallas, TX (39)
 KXXV Waco, TX (25)

KYCU-TV Cheyenne, WY (5)
 KYEL-TV Yuma, AZ (13)
 KYFC Kansas City, MO (50)
 †KYIN Mason City, IA (24)
 *KYIS New Iberia, LA (36)
 †KYNE-TV Omaha, NE (26)
 KYTV Springfield, MO (3)
 †KYUK-TV Bethel, AK (4)
 KYUS-TV Miles City, MT (3)
 †KYVE Yakima, WA (47)
 KYW-TV Philadelphia, PA (3)

*KZAR-TV Provo, UT (16)
 KZKC Kansas City, MO (62)
 *KZRO Pine Bluff, AR (25)
 †KZSD-TV Martin, SD (8)
 KZTV Corpus Christi, TX (10)

W

WAAY-TV Huntsville, AL (31)
 WABC-TV New York, NY (7)
 WABG-TV Greenwood, MS (6)
 WABI-TV Bangor, ME (5)
 †WABW-TV Pelham, GA (14)
 †WACS-TV Dawson, GA (25)
 *WADL Mount Clemens, MI (38)
 WAFB-TV Baton Rouge, LA (9)
 WAFF Huntsville-Decatur, AL (48)
 WAGA-TV Atlanta, GA (5)
 WAGM-TV Presque Isle, ME (8)

WAGT Augusta, GA (26)
 †WAIQ Montgomery, AL (26)
 WAKA Selma, AL (8)
 WAKO-TV Akron, OH (23)
 WALA-TV Mobile, AL (10)
 WALB-TV Albany, GA (10)
 WAND Decatur, IL (17)
 WANE-TV Fort Wayne, IN (15)
 WAOW-TV Wausau, WI (9)
 WAPA-TV San Juan, PR (4)
 WAPT Jackson, MS (16)
 WAQP Saginaw, MI (49)
 *WASV-TV Asheville, NC (62)
 WATE-TV Knoxville, TN (6)
 WATL Atlanta, GA (36)
 WATX-TV Arcibo, PR (54)
 WAVE-TV Louisville, KY (3)
 WAVY-TV Portsmouth, VA (10)
 WAWS-TV Jacksonville, FL (30)
 WAXA Anderson, SC (40)
 WAYK Melbourne, FL (56)

WBAK-TV Terre Haute, IN (38)
 WBAL-TV Baltimore, MD (11)
 WBAV-TV Green Bay, WI (2)
 WBBH-TV Fort Myers, FL (20)
 WBBJ-TV Jackson, TN (7)
 WBBM-TV Chicago, IL (2)
 *WBCT Bridgeport, CT (43)
 *WBDS Wiggins, MS (43)
 WBFF Baltimore, MD (45)
 WBFS-TV Miami, FL (33)
 †WBGU-TV Bowling Green, OH (27)
 †WBIO Birmingham, AL (10)
 WBIR-TV Knoxville, TN (10)
 WBKB-TV Alpena, MI (11)
 WBKO Bowling Green, KY (13)
 WBMG Birmingham, AL (42)
 WBNA Louisville, KY (21)
 WBNB-TV Charlotte Amalie, VI (10)
 WBNG-TV Binghamton, NY (12)
 WBNS-TV Columbus, OH (10)
 WBNX-TV Akron, OH (55)
 WBOC-TV Salisbury, MD (16)
 WBOY-TV Clarksburg, WV (12)
 †WBRA-TV Roanoke, VA (15)
 WBRCT Birmingham, AL (5)
 WBRE-TV Wilkes-Barre, PA (28)
 WBRZ Baton Rouge, LA (2)
 WBSP Ocala, FL (51)
 WBTW Charlotte, NC (3)
 WBTW Florence, SC (13)
 WBZ-TV Boston, MA (4)

*WCAE Gary, IN (50)
 WCAJ Birmingham, AL (68)
 WCAU-TV Philadelphia, PA (10)
 WCAX-TV Burlington, VT (3)
 WCAV-TV Nashville, TN (30)
 †WCBH Augusta, ME (10)
 WCBF-TV Charleston, SC (2)
 WCBT-TV Columbus, MS (4)
 WCBS-TV New York, NY (2)
 WCCB Charlotte, NC (18)
 WCCO-TV Minneapolis, MN (4)
 WCCV-TV Columbia, SC (57)
 *WCCU Urbana, IL (27)
 WCDC Adams, MA (19)
 WCEE Mount Vernon, IL (13)
 *WCEO Mansfield, OH (68)
 †WCES-TV Wrens, GA (20)
 †WCET Cincinnati, OH (48)
 *†WCEU New Smyrna Beach, FL (15)
 WCFE-TV Chicago, IL (38)
 †WCFE-TV Plattsburgh, NY (57)
 WCFN Springfield, IL (49)
 WCFX-TV Tuscaloosa, AL (33)
 WCGV-TV Milwaukee, WI (24)
 WCHS-TV Charleston, WV (8)
 WCIA Champaign, IL (3)
 †WCIO Mt. Cheaha State Park, AL (7)
 WCIU-TV Chicago, IL (24)
 WCIW Charleston, SC (4)
 WCJX Miami, FL (6)
 WCJB Gainesville, FL (20)
 WJLF Clearwater, FL (22)
 *WCLJ Bloomington, IN (42)

†WCLP-TV Chatsworth, GA (18)
 WCLO-TV Cleveland, OH (61)
 WCMH-TV Columbus, OH (4)
 †WCMU-TV Alpena, MI (6)
 *†WCMU-TV Mount Pleasant, MI (14)
 †WCMV Cadillac, MI (27)
 †WCMW Manistee, MI (21)
 †WCNY-TV Syracuse, NY (24)
 WCOV-TV Montgomery, AL (20)
 †WCPB Salisbury, MD (28)
 WCPQ-TV Cincinnati, OH (9)
 WCPX-TV Orlando, FL (6)
 WCSC-TV Charleston, SC (5)
 WCSH-TV Portland, ME (6)
 *WCSZ Greenville, MS (44)
 †WCTE Cookeville, TN (22)
 WCTI New Bern, NC (12)
 WCTV Tallahassee, FL-Thomasville, GA (6)
 WCVB-TV Boston, MA (5)
 †WCVF-TV Richmond, VA (23)
 †WCVN Covington, KY (54)
 †WCVW Richmond, VA (57)
 WCVX Vineyard Haven, MA (58)
 WCYB-TV Bristol, VA (5)

WDAF-TV Kansas City, MO (4)
 *†WDAI Gary, IN (56)
 WDAM-TV Laurel, MS (7)
 WDAY-TV Fargo, ND (6)
 WDAZ-TV Devils Lake, ND (8)
 WDBB Tuscaloosa, AL (17)
 WDBD Jackson, MS (40)
 WDBJ Roanoke, VA (7)
 WDCA-TV Washington, DC (20)
 †WDCN Nashville, TN (8)
 †WDCQ-TV Cochran, GA (15)
 WDEF-TV Chattanooga, TN (12)
 *WDGH Panama City, FL (28)
 WDHN Dothan, AL (18)
 WDIQ-TV Duluth, MN (10)
 †WDIO Dozier, AL (2)
 WDIV Detroit, MI (4)
 *WDJT-TV Milwaukee, WI (58)
 *WDKM-TV Vicksburg, MS (35)
 WDKY-TV Danville, KY (56)
 WDLI Canton, OH (17)
 †WDPB Seaford, DE (64)
 WDRB-TV Louisville, KY (41)
 †WDSE-TV Duluth, MN (8)
 WDSI-TV Chattanooga, TN (61)
 WDSU-TV New Orleans, LA (6)
 WDTN Dayton, OH (2)
 *WDTS Seaford, DE (38)
 WDTV Weston, WV (5)
 WJZL Miami, FL (39)

†WEAO Akron, OH (49)
 WEAR-TV Pensacola, FL (3)
 WEAU-TV Eau Claire, WI (13)
 †WEBATV Allendale, SC (14)
 *WECN Naranjito, PR (64)
 WECT Wilmington, NC (6)
 *†WEDB-TV Berlin, NH (40)
 †WEDH Hartford, CT (24)
 †WEDN Norwich, CT (53)
 †WEDU Tampa, FL (3)
 †WEDW Bridgeport, CT (49)
 †WEDY New Haven, CT (65)
 WEEK-TV Peoria, IL (25)
 WEHT Evansville, IN (25)
 †WEIQ Mobile, AL (42)
 †WEIU-TV Charleston, IL (51)
 WEJC Lexington, NC (20)
 *WEKTV Pikeville, KY (51)
 †WEKW-TV Keene, NH (52)
 *WELLU Aguadilla, PR (32)
 †WENH Durham, NH (11)
 WENY-TV Elmira, NY (36)
 WESH-TV Daytona Beach, FL (2)
 †WETA-TV Washington, DC (26)
 WETG Erie, PA (66)
 †WETK Burlington, VT (33)
 WETM-TV Elmira, NY (18)
 WETO Greeneville, TN (39)
 *†WETV Key West, FL (13)
 WEVU Naples, FL (26)

WEVV Evansville, IN (44)
 WEWS Cleveland, OH (5)
 *WEYE Hillsboro, OH (55)
 WEYI-TV Saginaw, MI (25)

WFAA-TV Dallas, TX (8)
 WFAF-TV Johnstown, PA (19)
 WFCT Fayetteville, NC (62)
 *WFDG New Bedford, MA (28)
 *†WFET Fort Pierce, FL (21)
 WFFT-TV Fort Wayne, IN (55)
 WFHL Decatur, IL (23)
 WFIE-TV Evansville, IN (14)
 †WFIO Florence, AL (36)
 WFLD Chicago, IL (32)
 *WFLI-TV Cleveland, TN (53)
 WFLX West Palm Beach, FL (29)
 WFLM-TV Youngstown, OH (21)
 WFMV-TV Greensboro, NC (2)
 WFMZ-TV Allentown, PA (69)
 *WFNN Fajardo, PR (34)
 *†WFFT Frederick, MD (62)
 WFRV-TV Green Bay, WI (5)
 WFSB Hartford, CT (3)
 *†WFSG Panama City, FL (22)
 †WFSU-TV Tallahassee, FL (11)
 WFTS Tampa, FL (28)
 WFTV Orlando, FL (9)
 WFTX Cape Coral, FL (36)
 WFTY Washington, DC (50)
 †WFUM Flint, MI (28)
 *†WFWA Fort Wayne, IN (39)
 *WFWY Syracuse, NY (43)
 *WFFY Watertown, NY (50)
 †WFIY Indianapolis, IN (20)

WGAL-TV Lancaster, PA (8)
 WGBA Green Bay, WI (26)
 †WGBH-TV Boston, MA (2)
 WGBS-TV Joliet, IL (66)
 WGBS-TV Philadelphia, PA (57)
 †WGBX-TV Boston, MA (44)
 †WGBY-TV Springfield, MA (57)
 *WGBZ Gainesville, FL (61)
 WGCC-TV Red Lion, PA (49)
 *WGCC-TV Greenwood, SC (48)
 *WGEI Tusculum, AL (52)
 WGEN-TV Quincy, IL (10)
 WGGB-TV Springfield, MA (40)
 *WGGF Lebanon, PA (55)
 WGGN-TV Sandusky, OH (52)
 WGGT Greenville, SC (16)
 WGGT Greensboro, NC (48)
 WGHF-TV High Point, NC (8)
 †WGIQ Louisville, AL (43)
 WGMF-TV Portland, ME (13)
 WGN-TV Chicago, IL (9)
 WGNB-TV New Orleans, LA (26)
 WGNX Atlanta, GA (46)
 *WGT Merrimack, NH (60)
 WGRP-TV Detroit, MI (62)
 *†WGPT Oakland, MD (36)
 WGRB Campbellsville, KY (34)
 WGRZ-TV Buffalo, NY (2)
 WGSE Myrtle Beach, SC (43)
 †WGTE-TV Toledo, OH (30)
 WGTQ Sault Ste. Marie, MI (8)
 WGTU Traverse City, MI (29)
 †WGTW Athens, GA (8)
 †WGVG Grand Rapids, MI (35)
 †WGVK Kalamazoo, MI (52)
 WGXA Macon, GA (24)

†WHA-TV Madison, WI (21)
 WHAG-TV Hagerstown, MD (25)
 WHAS-TV Louisville, KY (11)
 WHBF-TV Rock Island, IL (4)
 *WHBL-TV Sheboygan, WI (28)
 WHBQ-TV Memphis, TN (13)
 WHBR Pensacola, FL (33)
 WHCT-TV Hartford, CT (18)
 WHEC-TV Rochester, NY (10)
 *†WHED-TV Hanover, NH (15)
 WHFT Miami, FL (45)
 WHIO-TV Dayton, OH (7)

Call Letters

†WHIQ.....Huntsville, AL (25)	WJTC.....Pensacola, FL (44)	WLUC-TV.....Marquette, MI (6)	WNRW.....Winston-Salem, NC (45)
WHIZ-TV.....Zanesville, OH (18)	WJTV.....Jackson, MS (12)	WLUX-TV.....Green Bay, WI (11)	†WNST-TV.....Rock Hill, SC (30)
*WHKE.....Kenosha, WI (55)	WJV-TV.....Cleveland, OH (8)	WLW-TV.....Ponce, PR (7)	†WNTV.....Greenville, SC (29)
WHKY-TV.....Hickory, NC (14)	†WJW-TV.....Beaufort, SC (16)	WLVI-TV.....Cambridge, MA (56)	WNTZ.....Natchez, MS (48)
†WHLA-TV.....La Crosse, WI (31)	*WJWN-TV.....San Sebastian, PR (38)	†WLVT-TV.....Allentown, PA (39)	WNUV-TV.....Baltimore, MD (54)
WHLL.....Worcester, MA (27)	WJWT.....Jackson, TN (16)	WLWT.....Cincinnati, OH (5)	†WNVC.....Fairfax, VA (56)
*WHLT.....Hattiesburg, MS (22)	WJXT.....Jacksonville, FL (4)	WLXI-TV.....Greensboro, NC (61)	†WNVTV.....Goldvein, VA (53)
WHMB-TV.....Indianapolis, IN (40)	WJZ-TV.....Baltimore, MD (13)	*WLXV.....Cumberland, MD (65)	WNWO-TV.....Toledo, OH (24)
†WHMC.....Conway, SC (23)	WKAB-TV.....Montgomery, AL (32)	WLYH-TV.....Lebanon, PA (15)	†WNYC-TV.....New York, NY (31)
WHME-TV.....South Bend, IN (46)	WKAQ-TV.....San Juan, PR (2)	WLYJ.....Clarksburg, WV (46)	†WNYE-TV.....New York, NY (25)
†WHMM.....Washington, DC (32)	†WKAR-TV.....East Lansing, MI (23)	†WMAA-TV.....Jackson, MS (29)	WNYT.....Albany-Troy-Schenectady, NY (13)
WHNS.....Asheville, NC (21)	†WKAS.....Ashland, KY (25)	†WMAB-TV.....Mississippi State, MS (2)	WOAC.....Canton, OH (67)
WHNT-TV.....Huntsville, AL (19)	WKB-TV.....Detroit, MI (50)	†WMAE-TV.....Booneville, MS (12)	WOAY-TV.....Oak Hill, WV (4)
WHO-TV.....Des Moines, IA (13)	WKB-TV.....Youngstown, OH (27)	†WMAH-TV.....Biloxi, MS (19)	WOC-TV.....Davenport, IA (6)
WHOI.....Peoria, IL (19)	WKBS-TV.....Altoona, PA (47)	†WMAO-TV.....Greenwood, MS (23)	*WOD.....Amsterdam, NY (55)
WHP-TV.....Harrisburg, PA (21)	WKBT.....La Crosse, WI (8)	WMAR-TV.....Baltimore, MD (2)	WOFL.....Orlando, FL (35)
†WHRM-TV.....Wausau, WI (20)	WKBW-TV.....Buffalo, NY (7)	†WMAU-TV.....Bude, MS (17)	WOIO.....Shaker Heights, OH (19)
†WHRO-TV.....Hampton, VA (15)	WKCH-TV.....Knoxville, TN (43)	†WMAV-TV.....Oxford, MS (18)	WOI-TV.....Ames, IA (5)
WHSV-TV.....Harrisonburg, VA (3)	WKEF.....Dayton, OH (22)	†WMAW-TV.....Meridian, MS (14)	*WOKO.....Pontiac, IL (53)
*WHTA.....Calumet, MI (5)	WKFT.....Fayetteville, NC (40)	WMAZ-TV.....Macon, GA (13)	WOKR.....Rochester, NY (13)
WHTM-TV.....Harrisburg, PA (27)	†WKGB.....Bowling Green, KY (53)	WMBB.....Panama City, FL (13)	WOLE-TV.....Aguadilla, PR (12)
WHTN.....Murfreesboro, TN (39)	†WKHA.....Hazard, KY (35)	WMBD-TV.....Peoria, IL (31)	WOLF-TV.....Scranton, PA (38)
†WHWC-TV.....Menomonee, WI (28)	WKJG-TV.....Fort Wayne, IN (33)	WMC-TV.....Memphis, TN (5)	WOLO-TV.....Columbia, SC (25)
†WHYY-TV.....Wilmington, DE (12)	WKJL-TV.....Baltimore, MD (24)	*WMCC.....Marion, IN (23)	WOR-TV.....New York, NY-Seaucus, NJ (9)
WIBW-TV.....Topeka, KS (13)	*WKKF.....Anderson, IN (67)	WMC-TV.....Montgomery, AL (45)	WORA-TV.....Mayaguez, PR (5)
WICD.....Champaign, IL (15)	†WKLE.....Lexington, KY (46)	WMDT.....Salisbury, MD (47)	*WOST-TV.....Block Island, RI (69)
WICS.....Springfield, IL (20)	†WKMA.....Madisonville, KY (35)	†WMEA-TV.....Louisville, ME (26)	†WOSU-TV.....Columbus, OH (34)
WICU-TV.....Erie, PA (12)	†WKMJ.....Louisville, KY (68)	†WMEB-TV.....Orono, ME (12)	*WOTC.....Selma, AL (29)
WICZ-TV.....Binghamton, NY (40)	†WKMR.....Morehead, KY (38)	†WMEC-TV.....Calais, ME (13)	WOTV.....Grand Rapids, MI (8)
*WIEC.....Ponce, PR (48)	†WKMU.....Murray, KY (21)	†WMEM-TV.....Presque Isle, ME (10)	†WOUR-TV.....Athens, OH (20)
WIFR-TV.....Freeport, IL (23)	†WKNO-TV.....Memphis, TN (10)	†WMFE-TV.....Orlando, FL (24)	†WUCC-TV.....Cambridge, OH (44)
WIHT.....Ann Arbor, MI (31)	†WKOH.....Owensboro, KY (31)	*WMFP.....Lawrence, MA (62)	WOWK-TV.....Huntington, WV (13)
*WIIB.....Bloomington, IN (63)	WKOI.....Richmond, IN (43)	WMGT.....Macon, GA (41)	WOWL-TV.....Florence, AL (15)
WIII.....Cincinnati, OH (64)	WKNON.....Owenton, KY (52)	*WMHU.....Belmont, NC (46)	WOWT.....Omaha, NE (6)
*WILM-TV.....Iron Mountain, MI (8)	WKOW-TV.....Madison, WI (27)	†WMT.....Schenectady, NY (17)	WPAN.....Fort Walton Beach, FL (53)
†WIIQ.....Demopolis, AL (41)	†WKPC-TV.....Louisville, KY (15)	WMKHT-TV.....Memphis, TN (30)	†WPBA.....Atlanta, GA (30)
†WILL-TV.....Champaign-Urbana, IL (12)	†WKPD.....Paducah, KY (29)	WMOD.....Melbourne, FL (43)	WPBN-TV.....Traverse City, MI (7)
WILX-TV.....Lansing, MI (10)	†WKPI.....Pikeville, KY (22)	†WMPB.....Baltimore, MD (67)	†WPBO-TV.....Portsmouth, OH (42)
WINK-TV.....Fort Myers, FL (11)	WKPT-TV.....Kingsport, TN (19)	†WMPV-TV.....Annapolis, MD (22)	†WPBT.....Miami, FL (2)
*WINM.....Angola, IN (63)	*WKPV.....Ponce, PR (20)	†WMP-TV.....Mobile, AL (21)	†WPBY-TV.....Huntington, WV (33)
WINT-TV.....Crossville, TN (20)	WKR-TV.....Cincinnati, OH (12)	WMSN-TV.....Madison, WI (47)	*WPCA.....Owensboro, KY (61)
†WIPB.....Muncie, IN (49)	WKR-TV.....Mobile, AL (5)	†WMSY-TV.....Marion, VA (52)	WPCB-TV.....Greensboro, PA (40)
†WIPM-TV.....Mayaguez, PR (3)	WKR-TV.....Nashville, TN (2)	†WMTJ.....Fajardo, PR (40)	WPCQ-TV.....Charlotte, NC (36)
†WIPR-TV.....San Juan, PR (6)	†WKSO.....Somerset, KY (29)	WMT-TV.....Madison, WI (15)	WPDE-TV.....Florence, SC (15)
WIRT.....Hibbing, MN (13)	WKT.....Utica, NY (2)	WMTW-TV.....Poland Spring, ME (8)	WPEC.....West Palm Beach, FL (12)
WIS-TV.....Columbia, SC (10)	WKYC-TV.....Cleveland, OH (3)	WMUR-TV.....Manchester, NH (9)	WPGH-TV.....Pittsburgh, PA (53)
WISC-TV.....Madison, WI (3)	*WKYI.....Defiance, OH (65)	†WMSV.....Milwaukee, WI (10)	WPHL-TV.....Philadelphia, PA (17)
WISH-TV.....Indianapolis, IN (8)	WKYT-TV.....Lexington, KY (27)	†WMTV.....Milwaukee, WI (36)	WPIX.....New York, NY (11)
WISN-TV.....Milwaukee, WI (12)	*WKYU-TV.....Bowling Green, KY (59)	WNLN-TV.....Gadsden, AL (44)	WPLG.....Miami, FL (10)
*WISU-TV.....Terre Haute, IN (26)	†WKZT.....Elizabethtown, KY (23)	WNAC-TV.....Providence, RI (64)	WPMI.....Mobile, AL (15)
†WITF-TV.....Harrisburg, PA (33)	†WLAE-TV.....New Orleans, LA (32)	WNBC-TV.....New York, NY (4)	WPMT.....York, PA (43)
WITI-TV.....Milwaukee, WI (6)	*WLAJ-TV.....Lansing, MI (53)	WNCN-TV.....Greenville, NC (9)	†WPNE.....Green Bay, WI (38)
WITN-TV.....Washington, NC (7)	*WLAX.....La Crosse, WI (25)	WNDS.....Derry, NH (50)	†WPPB-TV.....Boca Raton, FL (63)
†WITV.....Charleston, SC (7)	WLB-TV.....Meridian, MS (30)	WNDU-TV.....South Bend, IN (16)	WPRI-TV.....Providence, RI (12)
†WIUM-TV.....Macomb, IL (22)	WLB-TV.....Jackson, MS (3)	†WNED-TV.....Buffalo, NY (17)	WPRV-TV.....Fajardo, PR (13)
WIVB-TV.....Buffalo, NY (4)	WLBZ-TV.....Bangor, ME (2)	WNEG-TV.....Toccoa, GA (32)	WPSD-TV.....Paducah, KY (6)
*WIVQ.....Cumberland, MD (52)	WLCN.....Madisonville, KY (19)	†WNEH.....Greenwood, SC (38)	†WPSX-TV.....Clearfield, PA (3)
WIXT.....Syracuse, NY (9)	†WLED-TV.....Littleton, NH (49)	†WNEJ.....Bay City, MI (5)	WPTA.....Fort Wayne, IN (21)
WIYE.....Leesburg, FL (55)	†WLEF-TV.....Park Falls, WI (36)	†WNET-TV.....New York, NY-Newark, NJ (13)	†WPTD.....Dayton, OH (16)
WJAC-TV.....Johnstown, PA (6)	WLEX-TV.....Lexington, KY (18)	WNEP-TV.....Scranton, PA (16)	WPTF-TV.....Durham, NC (28)
*WJAL.....Hagerstown, MD (68)	WLF-TV.....Lafayette, IN (18)	*WNEQ-TV.....Buffalo, NY (23)	†WPTO.....Oxford, OH (14)
WJAR.....Providence, RI (10)	WFL-TV.....Raleigh, NC (22)	WNEV-TV.....Boston, MA (7)	WPT-TV.....Pittsburgh, PA (22)
WJBF.....Augusta, GA (6)	WLG.....Riverhead, NY (55)	†WNET-TV.....New York, NY-Newark, NJ (13)	WPTV.....Palm Beach, FL (5)
WJBK-TV.....Detroit, MI (2)	WLIJ.....Caguas, PR (11)	WNFT.....Jacksonville, FL (47)	WPTY-TV.....Memphis, TN (24)
*WJCB.....Norfolk, VA (49)	WLIO.....Lima, OH (35)	WNHT.....Concord, NH (21)	WPTZ.....Plattsburgh, NY (5)
WJCL.....Savannah, GA (22)	†WLIW.....Garden City, NY (21)	†WNIJ.....Evansville, IN (9)	WPIV-TV.....Philadelphia, PA (6)
†WJCT.....Jacksonville, FL (7)	WLLC-TV.....Beattyville, KY (65)	†WNI-TV.....South Bend, IN (34)	WPNR-TV.....Aurora, IL (60)
WJET-TV.....Erie, PA (24)	†WLJT-TV.....Lexington, TN (11)	†WNJT.....New Brunswick, NJ (58)	WPXI.....Pittsburgh, PA (11)
*WJFB.....Lebanon, TN (66)	*WLKY.....Lexington, KY (62)	†WNJM.....Montclair, NJ (50)	WPXT.....Portland, ME (51)
WJFW-TV.....Rhinelander, WI (12)	WLL-TV.....Louisville, KY (32)	†WNJS.....Camden, NJ (23)	*WQAC.....Fort Walton Beach, FL (35)
WJHG-TV.....Panama City, FL (7)	*WLLA.....Kalamazoo, MI (64)	†WNJT.....Trenton, NJ (52)	WQAD-TV.....Moline, IL (8)
WJHL-TV.....Johnson City, TN (11)	*WLLD.....Jackson, MI (18)	WNU-TV.....New York, NY-Newark, NJ (47)	†WQEC.....Quincy, IL (27)
*WJJA.....Racine, WI (49)	WLMR.....Vineland, NJ (59)	†WNJX-TV.....Mayaguez, PR (22)	†WQED.....Pittsburgh, PA (13)
WJKA.....Wilmington, NC (26)	WLN-TV.....Providence, RI-New Bedford, MA (6)	†WNMU-TV.....Marquette, MI (13)	†WQEX.....Pittsburgh, PA (16)
WJKS.....Jacksonville, FL (17)	WLN-TV.....Lansing, MI (6)	WNN-TV.....Hartford, VT (31)	†WQLN.....Erie, PA (54)
WJLA-TV.....Washington, DC (7)	WLOS.....Asheville, NC (13)	*WNOD.....Jamestown, NY (26)	†WQOW-TV.....Eau Claire, WI (18)
WJMN-TV.....Escanaba, MI (3)	WLOX-TV.....Biloxi, MS (13)	WNO-TV.....New Orleans, LA (38)	†WQPT-TV.....Moline, IL (24)
*WJOE.....Marianna, FL (51)	†WLPB-TV.....Baton Rouge, LA (27)	†WNPB-TV.....Morgantown, WV (24)	*WQQB.....Bowling Green, KY (40)
†WJPM-TV.....Florence, SC (33)	*WLOF.....Greenville, MA (32)	†WNP-TV.....Watertown, NY (16)	WRFB-TV.....Rockford, IL (39)
WJPR.....Lynchburg, VA (21)	†WLRN-TV.....Miami, FL (17)	†WNP-TV.....Norwood, NY (18)	*WQTV.....Ponce, PR (26)
†WJPT.....Jacksonville, IL (14)	WLS-TV.....Chicago, IL (7)	*WNPL-TV.....Naples, FL (46)	WQTV.....Boston, MA (68)
WJRT-TV.....Flint, MI (12)	WLT-TV.....Miami, FL (23)		
†WJSP-TV.....Columbus, GA (28)	WLT-TV.....Columbia, SC (19)		
WJSU-TV.....Anniston, AL (40)	WLTZ.....Columbus, GA (38)		

Call Letters

WRAL-TV Raleigh, NC (5)	WTAJ-TV Altoona, PA (10)	WTWV Evansville, IN (7)	*WWAC-TV Atlantic City, NJ (53)
WRBL Columbus, GA (3)	WTAP-TV Parkersburg, WV (15)	WTYX Fort Pierce, FL (34)	*WWAT Chillicothe, OH (53)
WRBT Baton Rouge, LA (33)	WTAT-TV Charleston, SC (24)	WTVY Dothan, AL (4)	WWAY Wilmington, NC (3)
*WRBV Fredericksburg, VA (69)	WTBS Atlanta, GA (17)	WTVZ Norfolk, VA (33)	WWBT Richmond, VA (12)
WRBW Orlando, FL (65)	*WTBH Tice, FL (49)	WTWC Tallahassee, FL (40)	WWCP-TV Johnstown, PA (8)
WRC-TV Washington, DC (4)	WTBY Poughkeepsie, NY (54)	WTWO Terre Haute, IN (2)	WWHT New York, NY-Newark, NJ (68)
WRCB-TV Chattanooga, TN (3)	†WTCI Chattanooga, TN (45)	WTWS New London, CT (26)	*WWKI-TV Kokomo, IN (29)
WRDG Burlington, NC (16)	WTCT Marion, IL (27)	WTXL-TV Tallahassee, FL (27)	WWL-TV New Orleans, LA (4)
WRDW-TV Augusta, GA (12)	WTEN Albany, NY (10)	WTXX Waterbury, CT (20)	WWLFTV Hazleton, PA (56)
WREG-TV Memphis, TN (3)	WTGI-TV Wilmington, DE (61)	WTZA Kingston, NY (62)	WWLP Springfield, MA (22)
†WREFTV Spartanburg, SC (49)	WTGL-TV Cocoa, FL (52)	WTZH Meridian, MS (24)	WWMT Kalamazoo, MI (3)
WREX-TV Rockford, IL (13)	WTGS Hardeeville, SC (28)	WUAB Lorain, OH (43)	WWNY-TV Carthage-Waterstown, NY (7)
WRGB Schenectady, NY (6)	WTHI-TV Terre Haute, IN (10)	†WUCM-TV University Center, MI (19)	†WWPB Hagerstown, MD (31)
WRGT-TV Dayton, OH (45)	WTHR Indianapolis, IN (13)	†WUCX-TV Bad Axe, MI (35)	WWPC-TV Altoona, PA (23)
†WRJA-TV Sumter, SC (27)	WTIC-TV Hartford, CT (61)	*WUFT Gainesville, FL (5)	*WWRD Wilson, NC (30)
WRLH-TV Richmond, VA (35)	*WTIN Ponce, PR (14)	WUHF Rochester, NY (31)	WWSB Sarasota, FL (40)
†WRLK-TV Columbia, SC (35)	†WTIU Bloomington, IN (30)	WUHO-TV Battle Creek, MI (41)	*WWTI Marshfield, WI (39)
WROC-TV Rochester, NY (8)	WTJC Springfield, OH (26)	†WUJA Caguas, PR (58)	*WWTO-TV La Salle, IL (35)
WRSP-TV Springfield, IL (55)	WTJP Gadsden, AL (60)	†WUNC-TV Chapel Hill, NC (4)	WWTV Cadillac, MI (9)
WRTV Indianapolis, IN (16)	WTJR Quincy, IL (16)	†WUND-TV Columbia, NC (2)	WWUP-TV Sault Ste. Marie, MI (10)
*WRWR-TV San Juan, PR (30)	†WTJX-TV Charlotte Amalie, VI (12)	†WUNE-TV Linville, NC (17)	
	WTKK Manassas, VA (66)	†WUNF-TV Asheville, NC (33)	
WSAV-TV Savannah, GA (3)	WTKR-TV Norfolk, VA (3)	†WUNG-TV Concord, NC (58)	†WXEL-TV West Palm Beach, FL (42)
WSAW-TV Wausau, WI (7)	*†WTKV Valdosta, GA (33)	†WUNJ-TV Wilmington, NC (39)	WXEX-TV Petersburg, VA (8)
WSAZ-TV Huntington, WV (3)	*WTKW Key West, FL (16)	†WUNK-TV Greenville, NC (25)	WXFL Tampa, FL (8)
WSB-TV Atlanta, GA (2)	*WTLJ Bainbridge, GA (49)	†WUNL-TV Winston-Salem, NC (26)	†WXGA-TV Waycross, GA (8)
†WSBE-TV Providence, RI (36)	*WTLN Muskegon, MI (54)	†WUNM-TV Jacksonville, NC (19)	WXGZ-TV Appleton, WI (32)
WSBK-TV Boston, MA (38)	WTLV Jacksonville, FL (12)	WUPW Toledo, OH (36)	WXIA-TV Atlanta, GA (11)
†WSBN-TV Norton, VA (47)	WTLW Lima, OH (44)	WUSA Washington, DC (9)	WXII Winston-Salem, NC (12)
WSBT-TV South Bend, IN (22)	WTMJ-TV Milwaukee, WI (4)	†WUSF-TV Tampa, FL (16)	WXIN Indianapolis, IN (59)
WSCO Suring, WI (14)	WTMV Lakeland, FL (32)	†WUSI-TV Olney, IL (16)	*WXIV Greenville, NC (14)
WSCV Fort Lauderdale, FL (51)	WTNH-TV New Haven, CT (8)	WUSV Schenectady, NY (45)	WXIX-TV Cincinnati, OH (19)
WSEE Erie, PA (35)	WTOC-TV Savannah, GA (11)	WUTR Utica, NY (20)	WXMI Grand Rapids, MI (17)
WSET-TV Lynchburg, VA (13)	WTOG St. Petersburg, FL (44)	WUTV Buffalo, NY (29)	WXNE Boston, MA (25)
WSFA Montgomery, AL (12)	WTOK-TV Meridian, MS (11)	*WUXA Portsmouth, OH (30)	WXON Detroit, MI (20)
WSFJ Newark, OH (52)	WTOL-TV Toledo, OH (11)		WXOW-TV La Crosse, WI (19)
†WSFF-TV Fort Myers, FL (30)	WTOV-TV Steubenville, OH-Wheeling, WV (9)		WXTV Paterson, NJ (41)
WSIL-TV Harrisburg, IL (3)	*WTRA Mayaguez, PR (16)	WVAH-TV Charleston, WV (23)	WXTX Columbus, GA (54)
†WSIU-TV Carbondale, IL (8)	WTRF-TV Wheeling, WV (7)	†WVAN-TV Savannah, GA (9)	WXYT Greenville, MS (15)
*WSJA Cookeville, TN (28)	WTRT Florence, AL (26)	*WVBT Virginia Beach, VA (43)	WXXA-TV Albany, NY (23)
†WSJK-TV Sneedville, TN (2)	WTSF Ashland, KY (61)	*WVCI Bay City, MI (61)	†WXXI-TV Rochester, NY (21)
*WSJN-TV San Juan, PR (24)	WTSI Albany, GA (31)	WVCY-TV Milwaukee, WI (30)	WXXV-TV Gulpport, MS (25)
WSJT Vineland, NJ (65)	WTSB-TV Tampa-St. Petersburg, FL (10)	WVEC-TV Hampton, VA (13)	WXYZ-TV Detroit, MI (7)
WSJU San Juan, PR (18)	WTTG Columbus, OH (28)	WVEO Aguadilla, PR (44)	
WSJV Elkhart, IN (28)	WTTN Washington, DC (5)	†WVER Rutland, VT (28)	WYAH Portsmouth, VA (27)
*WSKA Port Huron, MI (46)	WTTQ Birmingham-Homewood, AL (21)	WVEU Atlanta, GA (69)	†WYBE Philadelphia, PA (35)
†WSKG Binghamton, NY (46)	WTTT Bloomington, IN (4)	*WVFT Roanoke, VA (27)	†WYCC Chicago, IL (20)
WSLS-TV Roanoke, VA (10)	†WTTW Chicago, IL (11)	WVGA Valdosta, GA (44)	*WYEO Goldsboro, NC (17)
WSMH Flint, MI (66)	WTUV Utica, NY (33)	*WVGI Charlotte Amalie, VI (17)	†WYES-TV New Orleans, LA (12)
WSMV Nashville, TN (4)	WTVL Tupelo, MS (9)	†WVIA-TV Scranton, PA (44)	WYFF-TV Greenville, SC (4)
WSNL-TV Smithtown, NY (67)	WTVB Chattanooga, TN (9)	WVIR-TV Bangor, ME (7)	WYMT-TV Hazard, KY (57)
WSNS-TV Chicago, IL (44)	WTVB Durham, NC (11)	WVIT New Britain-Hartford, CT (30)	*WYNB-TV Buffalo, NY (49)
WSOC-TV Charlotte, NC (9)	WTVF Reading, PA (51)	†WVIZ-TV Cleveland, OH (25)	WYOU Scranton, PA (22)
WSPA-TV Spartanburg, SC (7)	WTVF Nashville, TN (5)	WVJ-TV Marlborough, MA (66)	*WYOV Norwell, MA (46)
*WSQY-TV Forest City, NC (66)	WTVG Toledo, OH (13)	WVNY Burlington, VT (22)	WYTV Youngstown, OH (33)
†WSRE Pensacola, FL (23)	WTVH Syracuse, NY (5)	†WVPT Staunton, VA (51)	WYZZ-TV Bloomington, IL (43)
WSTM-TV Syracuse, NY (3)	†WTVI Charlotte, NC (42)	WVRN-TV Richmond, VA (63)	
WSUR-TV Ponce, PR (9)	WTVJ Miami, FL (4)	WVSB-TV West Point, MS (27)	
WSVI Christiansted, VI (8)	WTVK Knoxville, TN (26)	†WVTA Windsor, VT (41)	
WVSN Miami, FL (7)	WTVL Columbus, GA (9)	†WVTB St. Johnsbury, VT (20)	
†WSWP-TV Grandview, WV (9)	WTVN-TV Columbus, OH (6)	WVTM-TV Birmingham, AL (13)	WZDX Huntsville, AL (54)
WSWS Opelika, AL (66)	WTVQ-TV Lexington, KY (36)	WVTV Milwaukee, WI (18)	*WZGA Rome, GA (14)
WSYM-TV Lansing, MI (47)	WTVR-TV Richmond, VA (6)	WVUE New Orleans, LA (8)	WZTV Nashville, TN (17)
WSYT Syracuse, NY (62)	†WTVS Detroit, MI (56)	†WVUT Vincennes, IN (22)	*WZKX Ashland, VA (65)
	WTVT Tampa, FL (13)	*WVUW Pittsfield, MA (51)	WZZM-TV Grand Rapids, MI (13)
WTAE-TV Pittsburgh, PA (4)	*WTVU New Haven, CT (59)	WVVA Bluefield, WV (6)	*WZZV Magee, MS (34)
WTAF-TV Philadelphia, PA (29)			*WZZW Roanoke, VA (60)
*WTAH Oshkosh, WI (22)			

Canadian TV Station Call Letters

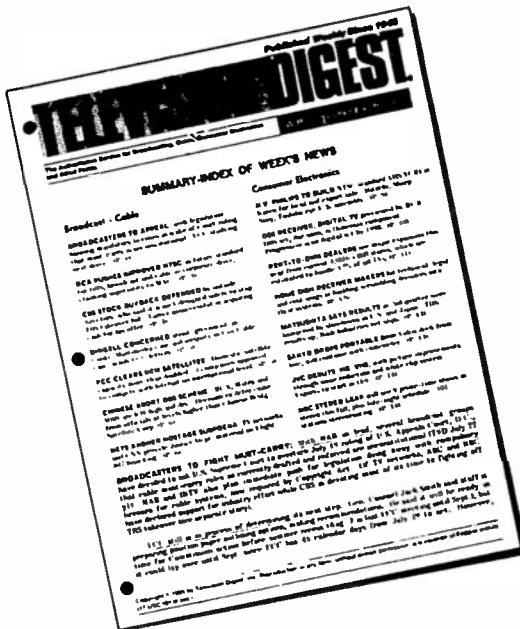
CBAFT.....Moncton, N.B. (11)	CBNAT.....Grand Falls, Nfld. (11)	CFFB-TV.....Frobisher Bay, N.W.T. (8)	CITO-TV-3.....Kearns, Ont. (11)
CBCA-TV-1.....Etzikom, Alta. (12)	CBNBT.....Nain, Nfld. (9)	CFJC-TV.....Kamloops, B.C. (4)	CITO-TV-4.....Kapusking, Ont. (10)
CBCD-TV-4.....Taylor, B.C. (12)	CBNLT.....Labrador City/Wabush, Nfld. (13)	CFLA-TV.....Goose Bay, Nfld. (8)	CITV-TV.....Edmonton, Alta. (13)
CBCH-TV-1.....Houston, B.C. (2)	CBNT.....St. John's, Nfld. (8)	CFMTV.....Toronto, Ont. (47)	CITY-TV.....Toronto, Ont. (57)
CBCH-TV-2.....Burns Lake, B.C. (4)	CBOFT.....Ottawa, Ont.-Hull, Que. (9)	CFON-TV-1.....Oyen, Alta. (2)	†CIVA-TV-1.Abitiki-Temisaminque, Que. (12)
CBCH-TV-3.....Smithers, B.C. (5)	CBOT.....Ottawa, Ont. (4)	CFPL-TV.....London, Ont. (10)	†CIVA-TV-1.Abitiki-Temisaminque, Que. (8)
CBCO-TV-1.....Moosonee, Ont. (7)	CBRFT.....Calgary, Alta. (16)	CFQC-TV.....Saskatoon, Sask. (8)	†CIVB-TV.....Rimouski, Que. (22)
CBCP-TV-1.....Shaunavon, Sask. (7)	CBRT.....Calgary, Alta. (9)	CFQC-TV-1.....Stranraer, Sask. (3)	†CIVC-TV.....Trois-Rivieres, Que. (45)
CBCP-TV-3.....Ponteix, Sask. (3)	CBSAT.....Clermont, Que. (31)	CFQC-TV-2.....North Battleford, Sask. (6)	†CIVG-TV.....Sept-Iles, Que. (9)
CBCT.....Charlottetown, P.E.I. (13)	CBSET.....Sept Iles, Que. (3)	CFRN-TV.....Edmonton, Alta. (3)	†CIVM-TV.....Montreal, Que. (17)
CBCQ-TV-1.....Temagami, Ont. (15)	CBSNT Notre Dames des Montes, Que. (40)	CFRN-TV-1.....Grande Prairie, Alta. (13)	†CIVO-TV.....Hull, Que. (30)
CBDBT.....Faro, Y.T. (8)	CBSPT.....St. Pamphile, B.C. (3)	CFRN-TV-2.....Peace River, Alta. (3)	†CIVQ-TV.....Quebec, Que. (15)
CBDDT.....Dawson, Y.T. (7)	CBST.....Sept Iles, Que. (13)	CFRN-TV-3.....Whitcourt, Alta. (12)	†CIVS-TV.....Estrie, Que. (24)
CBEAT.....Fort Smith, N.W.T. (8)	CBUAT.....Trail, B.C. (11)	CFRN-TV-4.....Ashmont, Alta. (12)	†CIVV-TV.Saguenay-Lac St. Jean, Que. (8)
CBEBT.....Pine Point, N.W.T. (4)	CBUBT.....Cranbrook, B.C. (65)	CFRN-TV-5.....Lac La Biche, Alta. (2)	CJAP-TV.....Argentea, Nfld. (3)
CBECT.....Rankin Inlet, N.W.T. (9)	CBUCT.....Nelson, B.C. (9)	CFRN-TV-6.....Red Deer, Alta. (8)	CJBR-TV.....Rimouski, Que. (2)
CBEDT.....Norman Wells, N.W.T. (9)	CBUDT.....Bonnington, B.C. (13)	CFRN-TV-7.....Lougheed, Alta. (7)	CJCB-TV.....Sydney, N.S. (4)
CBEFT.....Windsor, Ont. (54)	CBUET.....Cassiar, B.C. (7)	CFSS-TV.Estevan-Wayburn-Regina, Sask. (3)	CJCB-TV-1.....Inverness, N.S. (6)
CBEGT.....Fort Simpson, N.W.T. (9)	CBUFT.....Vancouver, B.C. (26)	CFTK-TV.....Terrace, B.C. (3)	CJCB-TV-2.....Antigonish, N.S. (9)
CBEHT.....Eskimo Point, N.W.T. (9)	CBUGT.....Fort Nelson, B.C. (8)	CFTM-TV.....Montreal, Que. (10)	CJCH-TV.....Halifax, N.S. (5)
CBEIT.....Baker Lake, N.W.T. (9)	CBUHT.....Tabor Mountain, B.C. (78)	CFTO-TV.....Toronto, Ont. (9)	CJCH-TV-1.....Canning, N.S. (10)
CBEJT.....Cape Dorset, N.W.T. (9)	CBUIT-1.....Bella Bella, B.C. (13)	CFWH-TV.....Whitehorse, Y.T. (6)	CJCH-TV-6.....Caledonia, N.S. (6)
CBEKT.....Pangnirtung, N.W.T. (9)	CBUIT-3.....Bella Coola, B.C. (13)	CFYK-TV.....Yellowknife, N.W.T. (8)	CJCH-TV-7.....Yarmouth, N.S. (40)
CBELT.....Pond Inlet, N.W.T. (9)	CBUIT-4.....Hagensborg, B.C. (11)	CHAK-TV.....Inuvik, N.W.T. (6)	CJCN-TV.....Grand Falls, Nfld. (4)
CBEMT.....Resolute, N.W.T. (9)	CBUT.....Vancouver, B.C. (2)	CHAN-TV.....Vancouver, B.C. (8)	CJDG-TV.....Lithium Mines, Que. (7)
CBENT.....Cambridge Bay, N.W.T. (9)	CBVT.....Quebec City, Que. (11)	CHAN-TV-4.....Courtenay, B.C. (11)	CJFB-TV.....Swift Current, Sask. (5)
CBEOT.....Coppermine, N.W.T. (9)	CBWAT.....Kenora, Ont. (8)	CHAFV.....Medicine Hat, Alta. (6)	CJFB-TV-3.....Riverhurst, Sask. (10)
CBEPT.....Tuktoyaktuk, N.W.T. (8)	CBWBT.....Flin Flon, Man. (10)	CHAFV-1.....Pivot, Alta. (4)	CJIC-TV.....Sault Ste. Marie, Ont. (5)
CBEQT.....Spence Bay, N.W.T. (9)	CBWCT.....Fort Frances, Ont. (5)	CHAU-TV.....Carleton, Que. (5)	CJMA-TV.....Marystown, Nfld. (11)
CBEY.....Windsor, Ont. (9)	CBWDT.....Dryden, Ont. (9)	CHAU-TV-1.Ste. Marguerite Marie, Que. (2)	CJOH-TV.....Ottawa, Ont. (13)
CBFAT.....Chibougamau, Que. (5)	CBWET.....Red Lake, Ont. (10)	CHAU-TV-5.....Perce, Que. (13)	CJOH-TV-6.....Deseronto, Ont. (6)
CBFGT.....Fort George, Que. (9)	CBWFT.....Winnipeg, Man. (3)	CHBC-TV.....Kelowna, B.C. (2)	CJOH-TV-8.....Cornwall, Ont. (8)
CBFHT.....Fort Rupert, Que. (9)	CBWGT.....Fisher Branch, Man. (10)	CHBX-TV.....Sault Ste. Marie, Ont. (2)	CJON-TV.....St. John's, Nfld. (6)
CBFMT.....Mistassini Post, Que. (9)	CBWHT.....Grand Rapids, Man. (8)	CHCH-TV.....Hamilton, Ont. (11)	CJOX-TV-1.....Grand Bank, Nfld. (2)
CBFNT.....Port-au-Port, Nfld. (13)	CBWIT.....The Pas, Man. (7)	CHCN-TV.....New Castle, N.B. (6)	CJPM-TV.....Chicoutimi, Que. (6)
CBFRF.....Radisson, Que. (8)	CBWJT.....Ear Falls, Ont. (13)	CHCR-TV.....Bathurst, N.B. (4)	CJPM-TV-1.Chambord-Roberval, Que. (10)
CBFST-2.....Temiscaming, Que. (12)	CBWKT.....Snow Lake, Man. (8)	CHEK-TV.....Victoria, B.C. (6)	CJRR-TV.....Red Rocks, Nfld. (11)
CBFT.....Montreal, Que. (2)	CBWLT.....Gillam, Man. (8)	CHEM-TV.....Trois Rivieres, Que. (8)	CJSV-TV.....Stephenville, Nfld. (4)
CBFWT.....Nouveau-Comptoir, Que. (9)	CBWMT.....Wabowden, Man. (10)	CHEX-TV.....Peterborough, Ont. (12)	CJWB-TV.....Bonavista, Nfld. (10)
CBGAT.....Matane, Que. (6)	CBWNT.....Cross Lake, Man. (12)	CHFC-TV.....Churchill, Man. (8)	CJWN-TV.....Corner Brook, Nfld. (10)
CBHFT.....Halifax, N.S. (13)	CBWOT.....Norway House, Man. (9)	CHFD-TV.....Thunder Bay, Ont. (4)	CKAM-TV.....North Shore, N.B. (12)
CBHT.....Halifax, N.S. (3)	CBWPT.....Nelson House, Man. (11)	CHKL-TV.....Kelowna, B.C. (5)	CKBI-TV.....Prince Albert, Sask. (5)
CBIMT.....Iles de la Madeleine, Que. (12)	CBWQT.....Leaf Rapids, Man. (13)	CHKL-TV-1.....Penticton, B.C. (10)	CKBI-TV-1.....Alticiane, Sask. (10)
CBIT.....Sydney, N.S. (5)	CBWRT.....Lynn Lake, Man. (8)	CHLM-TV.....Kamloops, B.C. (6)	CKBI-TV-2.....North Battleford, Sask. (7)
CBJET.....Chicoutimi, Que. (58)	CBWV.....Winnipeg, Man. (6)	CHLT-TV.....Sherbrooke, Que. (7)	CKBI-TV-3.....Greenwater Lake, Sask. (4)
CBKAT.....Uranium City, Sask. (8)	CBWTT.....Thompson, Man. (7)	CHMT-TV.....Moncton, N.B. (7)	CKBQ-TV.....Star City-Melfort, Sask. (2)
CBKBT.....Beauval, Sask. (7)	CBWUT.....McCusker Lake, Man. (10)	CHNB-TV.....North Bay, Ont. (4)	CKCD-TV.....Campbellton, N.B. (7)
CBKCT.....Ile a la Crosse, Sask. (9)	CBWVT.....Oxford House, Man. (8)	CHOTV.....Hull, Que. (40)	CKCO-TV.....Kitchener, Ont. (13)
CBKDT.....Buffalo Narrows, Sask. (11)	CBWVW.....Waasagomach, Man. (9)	CHRO-TV.....Pembroke, Ont. (5)	CKCO-TV-2.....Georgian Bay, Ont. (2)
CBKFT.....Regina, Sask. (13)	CBWXT.....Gods Lake Narrows, Man. (13)	CHSJ-TV.....Saint John, N.B. (4)	CKCO-TV-3.....Sarnia-Chatham, Ont. (42)
CBKGT.....Gravelbourg, Sask. (45)	CBWYT.....Mafeking, Man. (2)	CHSS-TV.....Bon Accord, N.B. (6)	CKCO-TV-4.....The Muskokas, Ont. (11)
CBKHT.....Keno Hill, Y.T. (13)	CBXAT.....Grande Prairie, Alta. (10)	CHSS-TV.....Wynyard, Sask. (6)	CKCW-TV.....Moncton, N.B. (2)
CBKST.....Saskatoon, Sask. (11)	CBXBT.....Fort Chipewyan, Alta. (10)	†CICA-TV.....Toronto, Ont. (19)	CKCW-TV-1.....Charlottetown, P.E.I. (8)
CBKT.....Regina, Sask. (9)	CBXFT.....Edmonton, Alta. (11)	†CICA-TV-13.....Huntsville, Ont. (13)	CKKM-TV.....Oliver-Osoyoos, B.C. (3)
CBLAT.....Geraldton, Ont. (13)	CBXT.....Edmonton, Alta. (5)	CICC-TV.....Yorkton, Sask. (10)	CKLTV.....Saint John, N.B. (9)
CBLCT.....Fraserdale, Ont. (7)	CBYAT.....Deer Lake, Nfld. (12)	CICC-TV-1.....Wynyard, Sask. (12)	CKLTV-1.Florenceville/Woodstock, N.B. (3)
CBLOT.....Fort Albany, Ont. (8)	CBYMT.....Iles de la Madeleine, Que. (7)	CICC-TV-2.....Norquay, Sask. (7)	CKMC-TV.....Swift Current, Sask. (12)
CBLET.....Attawapiskat, Ont. (12)	CBYT.....Corner Brook, Nfld. (5)	CICI-TV.....Sudbury, Ont. (5)	CKMI-TV.....Quebec City, Que. (5)
CBLFT.....Toronto, Ont. (25)	CFAC-TV.....Calgary, Alta. (2)	CICI-TV-1.....Elliot Lake, Ont. (3)	CKMJ-TV.....Marquis, Sask. (7)
CBLHT.....Fort Hope, Ont. (12)	CFAC-TV-7.....Lethbridge, Alta. (7)	†CICO-TV-9.....Thunder Bay, Ont. (9)	CKNC-TV.....Sudbury, Ont. (9)
CBLT.....Toronto, Ont. (5)	CFCF-TV.....Montreal, Que. (12)	†CICO-TV-18.....London, Ont. (18)	CKNC-TV-1.....Elliot Lake, Ont. (7)
CBMCT.....Chibougamau, Que. (4)	CFCL-TV.....Timmins, Ont. (6)	†CICO-TV-19.....Sudbury, Ont. (19)	CKND-TV.....Winnipeg, Man. (9)
CBMDT.....Mistassini Post, Que. (12)	CFCL-TV-2.....Kearns, Ont. (2)	†CICO-TV-20.....Sault Ste. Marie, Ont. (20)	CKNX-TV.....Wingham, Ont. (8)
CBMET.....La Tuque, Que. (9)	CFCL-TV-3.....Kapusking, Ont. (2)	†CICO-TV-24.....Ottawa, Ont. (24)	CKNY-TV.....North Bay, Ont. (10)
CBMGT.....Fort George, Que. (12)	CFCL-TV-4.....Hearst, Ont. (4)	†CICO-TV-28.....Kitchener-Paris, Ont. (28)	CKOS-TV.....Yorkton, Sask. (5)
CBMHT.....Fort Rupert, Que. (12)	CFCL-TV-5.....Malarctic, Que. (5)	†CICO-TV-32.....Windsor, Ont. (32)	CKPG-TV.....Prince George, B.C. (2)
CBMIT.....Baie Comeau, Que. (28)	CFCL-TV-6.....Chapleau, Ont. (7)	†CICO-TV-59.....Chatham, Ont. (59)	CKPR-TV.....Thunder Bay, Ont. (2)
CBMLT.....La Tabatiere, Que. (10)	CFCM-TV.....Quebec City, Que. (4)	CIEW-TV.....Carlyle Lake, Sask. (7)	CKRD-TV.....Red Deer, Alta. (6)
CBMMT.....Murdochville, Que. (21)	CFCN-TV.....Calgary, Alta. (4)	CIFG-TV.....Prince George, B.C. (12)	CKRD-TV-1.....Coronation, Alta. (10)
CBMNT.....Nouveau Comptoir, Que. (12)	CFCN-TV-1.Hand Hills-Drumheller, Alta. (12)	CIII-TV.....Toronto-Paris, Ont. (6)	CKRN-TV.....Rouyn-Noranda, Que. (4)
CBMRT.....Fermont, Que. (9)	CFCN-TV-4.....Burmis, Alta. (5)	CIII-TV-2.....Bancroft, Ont. (2)	CKRN-TV-3.....Bearn/Fabre, Que. (3)
CBMST.....Blanc Sablon, Que. (5)	CFCN-TV-5.....Lethbridge, Alta. (13)	CIII-TV-29.....Sarnia, Ont. (29)	CKRS-TV.....Jonquiere, Que. (12)
CBMT.....Montreal, Que. (6)	CFCN-TV-8.....Medicine Hat, Alta. (8)	CIMTV.....Riviere du Loup, Que. (9)	CKRTV.....Riviere-du-Loup, Que. (7)
CBMT-1.....Trois Rivieres, Que. (28)	CFEM-TV.....Rouyn-Noranda, Que. (13)	CITL-TV.....Lloydminster, Alta. (4)	CKSA-TV.....Lloydminster, Alta. (2)
CBMUT.....Harrington Harbour, Que. (13)	CFER.....Rimouski, Que. (11)	CITM-TV.....100 Mile House, B.C. (3)	CKSA-TV-2.....Bonnyville, Alta. (9)
CBMVT.....Old Fort Bay, Que. (13)	CFER-TV-2.Sept. Iles-Gaspe-Nord, Que. (5)	CITO-TV.....Timmins, Ont. (3)	CKSH-TV.....Sherbrooke, Que. (9)

Call Letters

CKSR-TV	Santa Rosa, B.C. (83)	CKX-TV	Brandon, Man. (5)
CKTM-TV	Trois Rivieres, Que. (13)	CKX-TV-1	Birtle-Foxwarren, Man. (11)
CKTN-TV	Trail-Rossland, B.C. (8)	CKY-TV	Winnipeg, Man. (7)
CKTV	Regina, Sask. (2)	CKYA-TV	Fisher Branch, Man. (8)
CKTV-1	Colgate, Sask. (12)	CKYB-TV	Brandon, Man. (4)
CKTV-2	Willow Bunch, Sask. (6)	CKYD-TV	Dauphin, Man. (12)
CKVR-TV	Barrie, Ont. (3)	CKYF-TV	Flin Flon, Man. (13)
CKVU-TV	Vancouver, B.C. (21)	CKYP-TV	The Pas, Man. (12)
CKWS-TV	Kingston, Ont. (11)	CKYTV	Thompson, Man. (9)

MEETINGS OF THE MINDS
Unique Perspectives from Industry Leaders
Available in Television Digest's
SUMMIT TRANSCRIPTS
Call 202/872-9200 for more information

The authoritative weekly information service covering the latest developments in broadcasting, cable, consumer electronics and allied industries . . .



TELEVISION DIGEST With Consumer Electronics

Television Digest has been keeping leading communications executives informed since 1945 and is aimed at all those decision-makers . . . like you . . . who have a big stake in the ever-changing broadcasting and cable industries.

Television Digest goes beyond the scope of any other publication by bringing into sharp focus all the conflicting forces at work—broadcast, cable, MDS, DBS, SMATV and others. It provides experienced coverage of the entire industry.

Each issue furnishes thorough coverage of government activities—the FCC, Capitol Hill, the White House. Each issue gives you the latest news on programming ploys . . . marketing strategies . . . personnel shifts . . . and current standings on the ever-changing revenue and ratings picture.

Television Digest regularly includes a host of industry surveys and statistics that cannot be found anywhere else. And because trade shows, conventions and professional meetings are of such vital importance in the communications industry, Television Digest provides complete pre- and post-meeting coverage of virtually every major trade show and professional meeting in the world.

Television Digest gives you the information you need, delivered in a fast-paced style and clear format that always respects your busy schedule!

For subscription information, call collect: (202) 872-9200.



Television Digest, Inc.
1836 Jefferson Place, N.W.
Washington, D.C. 20036

Description of Station Directory Section

THE STATION MAPS

The only official and uniform rough guide to a station's physical coverage is found in the files of the Federal Communications Commission. Each TV station grantee is required to submit to the Commission its coverage contours predicted on the basis of engineering formulas designated by the Commission. The FCC specifies three grades of service as a general indication of the probable quality of reception.

The FCC does not intend or expect the predicted coverage contours, submitted by each station, to reflect whether a signal is received or not received at any specific location. Rather, the Commission regards the contours as a general guide to probable reception. The basic use made by the Commission of the contours is as a tool to determine where to allocate channels to minimize interference among stations.

Though all stations and applicants are required to submit predicted contours to the FCC, stations may also file contours based on actual measurements of transmitted signals. Under FCC rules, such filings are not mandatory, and only a relatively few stations have offered such measurements voluntarily. The Commission has no official and uniform rules for measuring service contours; such submissions are associated with stations' files but are not given official status by the Commission.

The maps are intended to serve as guides. It should be emphasized that the use of maps for legal proceedings, such as those before the FCC, may require precision greater than that reasonably obtainable in maps of the size employed in the *Factbook*.

On May 29, 1975 the FCC amended Section 73.699 of the rules providing revised charts for the prediction of field strengths of TV stations and requiring licensees to file new contours with renewal applications filed after the effective date. When a revised map was not available from the station or the FCC, a note to that effect appears on the station page.

The three grades of predicted contours required by the FCC are as follows:

Grade B Service: The quality of picture expected to be satisfactory to the median observer at least 90% of the time for at least 50% of the receiving locations within the contour, in the absence of interfering co-channel and adjacent-channel signals.

Grade A Service: Satisfactory service expected at least 90% of the time for at least 70% of the receiving locations.

Principal City Service: Satisfactory service expected at least 90% of the time for at least 90% of the receiving locations.

We obtained the predicted contour maps from the FCC files or from the stations. We publish two contour lines, "Grade A" and "Grade B."

(The composite maps and all other contents of this book are copyrighted by Television Digest, Inc., publishers of Television & Cable Factbook. The American Map Corp. (46-35 54th Rd., Maspeth, NY 11378), is the copyright owner of the base maps which are reprinted herein under Licenses #14244 and #14244-W. Reproduction in whole or part is prohibited without written permission of the copyright owners.)

ARBITRON TV STATION CIRCULATION

The counties listed on the station pages represent the home market Arbitron Metro area plus those counties in which the station receives a Net Weekly Circulation of at least 5% according to Arbitron circulation estimates. Each of these counties is then delineated by three circulation categories which include those in which the station's circulation is 50% or more, 25%-49% and 5%-24%. In some instances, counties listed do not appear on the maps, since the reduction in scale required to include them would impair the legibility of the maps.

The station circulation estimates which determined the allocation of each county to the proper category were derived from samples obtained over several survey periods. The estimates were based on Arbitron market surveys conducted during 1985 and 1986.

The Total Households and Television Households which are listed for each county qualifying for inclusion in one of the three circulation categories are current Arbitron projections as of January 1986 (see Definitions of Arbitron Terms).

Net Weekly and Average Daily Circulation totals for each station are based on the above surveys.

(Data from Arbitron Ratings are fully protected by copyright. Reproduction in whole or part is prohibited without written permission from the Arbitron Ratings Company, 1350 Ave. of the Americas, New York, NY 10019.)

DEFINITIONS OF ARBITRON TERMS

Total Households—A household is a single dwelling unit, which may be a house, an apartment, or a group of one or more rooms. The total households figures shown in the current study are Market Statistics estimates projected to January 1, 1986 and rounded to the nearest hundred. These estimates include households on military installations.

Television Households—A television household is an occupied dwelling unit having one or more television sets. Updated estimates of TV households in each county are prepared annually by the Arbitron Research Department.

TV Penetration—The percent of total homes having one or more television sets at the time of the surveys. TV penetration uses current regional penetration estimates derived by the Advertising Research Foundation from U.S. Bureau of the Census surveys conducted in accordance with ARF specifications.

Net Weekly Circulation—The estimated number of different television households viewing a particular station at least once per week, Monday-Sunday, Sign-on to Sign-off.

Average Daily Circulation—The estimated average number of different television households reached by a particular station on each day of the week, Sign-on to Sign-off.

EDITOR'S NOTE: Total Households listed for each station in this Volume of the Television and Cable Factbook do not include households in any county in which the station's circulation is less than 5%. The counties appearing in the circulation report are listed alphabetically by state. The states are arranged alphabetically by two-letter state abbreviations.

SURVEY METHODS, Described by ARBITRON

Arbitron uses one-week, interviewer-supervised family viewing diaries to secure information for television audience estimates. Families are contacted initially by mail to inform them of their selection for the survey. They are then contacted by telephone to secure their cooperation in the survey and to elicit basic information as to television set ownership and number of sets owned in the household. Contact is maintained with the sample families through followup calls to encourage proper recording and prompt return of the diaries.

Sampling is controlled by geographic units of no larger than county size, and in some instances for reasons of population distribution, terrain or technical control a county is divided into two sampling units. Sample homes are selected by computer from all available households with listed telephones in the sampling universe through a systematic interval selection technique with random selection occurring within each interval.

In the Metro and ADI Rating Area, households with unlisted telephones are included in the sample universe by using a list of potential telephone numbers. Known listed numbers, business numbers, nonresidential business exchanges and unassigned number blocks have been eliminated.

The Arbitron family viewing diary measurement technique is used for both market surveys of television viewing and broadscale station circulation information by county.

At least four times each year, Arbitron surveys every county to provide viewing information for every television market in the country. Further details on Arbitron sampling procedures are available from Arbitron.

EXPLANATION OF FCC SYMBOLS**FCC Filing Symbols:**

1. BPCT: Broadcast Permit Commercial Television.
2. BMPCT: Broadcast Modification of Permit Commercial Television.
3. DOC: Docket (designation applied by FCC to hearing cases).
4. GRANTED: Date of authorization by FCC.

Note: "BPCT" and "BMPCT" designations, accompanied by numbers, are affixed by the FCC to applications for new or changed station facilities to identify each when it is accepted for filing. They therefore constitute file numbers. Each map in the Factbook is accompanied with its file number to facilitate reference to the Commission's official files. In each case, the file number used is the one affixed to the application for facilities which were subsequently authorized by the FCC and in use at the time this Factbook was published. "Docket" numbers are used in those few cases where the application was in a hearing status and a file number hasn't been assigned. The "granted" date indicates when the FCC approved construction of facilities involved.

After a station is completed according to the terms of its construction permit, it receives a license; this is identified by a number with a "BLCT" (Broadcast License Commercial Television) prefix. When a license is renewed,

a number with a "BRCT" (Broadcast Renewal Commercial Television) prefix is employed. Applications for licenses or license renewals do not include requests for changes in facilities, thus do not affect predicted

Grade A & B contours. Therefore, they are not employed as references in the Factbook.

The Grade A & B contours on the maps are predicted by station engineers according to the formulas designated by the FCC, as previously explained. They are based on facilities authorized or in use by stations at the time of Factbook publication.

BBM SURVEY METHODS

BBM is a non-profit tripartite association of advertising agencies, advertisers, broadcasters and broadcast representatives.

BBM conducts national surveys of television viewing and radio listening in all ten Canadian provinces.

A television market survey is taken over a seven day period and compiled and reported as the average of two or three weeks. Three week surveys are the designated sweep surveys. BBM identifies a range of dates during which a sweep survey can be taken. Toronto, Montreal and Vancouver are reported seven times yearly; markets four through twelve four times yearly; all others twice yearly. The individual weeks selected by BBM are not disclosed. Network television reports are produced for forty-eight weeks of each year.

BBM provides detailed survey data for fifty recognized markets across Canada. BBM divides the country into three hundred and forty-six mutually exclusive sampling cells which, when combined, cover all of Canada's ten provinces. Ten times yearly, household enumerations are conducted by telephone. A master file of all individuals aged two and over is compiled. From this master file, BBM draws its television sample, just prior to each survey interval. Households selected are not used again except as they may occur in the random selection of a sample. More than a half million Canadians are asked to participate in BBM television surveys each year, 350,000 of whom agree.

Randomly selected households are mailed a diary for each television set in the home. Household members are asked to record their personal television tuning by quarter hour for a specific seven day period to each set. The returned diaries are then weighted to represent the population within each sampling cell. Projections are made separately by age/sex group and by week of survey. In the bilingual markets of Montreal and Ottawa-Hull the intab diaries are also weighted by language group.

For each home station, BBM provides rating information by time periods and for each program for all specified markets in either central and/or extended markets. Full coverage audience data or total station tuning from all measured areas is also published. A reach report showing results by station and area is produced each Fall and Spring.

The definition of the central markets correspond to Statistics Canada defined Census Metropolitan Areas (CMA) or Census Agglomerations (CA) from which the home stations broadcast. To be considered a central market, CA/CMA will normally contribute the largest of the total hours of tuning to a home station. All BBM central markets have one accompanying extended market (similar in definition to an Area of Dominant Influence) except for some markets where no concentration of hours of tuning to home stations is found within the CA/CMA.

U.S. Television Station Directory

Data updated to October 15, 1986. Includes rate digests, personnel, facilities and other data. CP holders reported due by November 1986.

Explanatory Notes

Rates, personnel and other data supplied by stations.

RATE DIGESTS: These show only the highest one-time rate charged by the stations. Most rates are also subject to frequency discounts, separate or additional rehearsal charges, talent & production charges, etc. For further details and for contract conditions, specifications etc., consult complete station rate cards, available from the stations on request.

STATION POWER: Powers shown are Effective Radiated Powers (ERP).

NETWORK SYMBOLS (registered trademarks)



THE STATION PAGES

The individual station tables show a complete listing of all counties grouped by Arbitron Net Weekly Circulation levels, with Total Households, and TV Penetration in each county individually. For definitions of Arbitron terms, see introduction.

SATELLITE STATIONS are shown with a dash line pattern in relation to the parent listing. In the satellite listing the parent station is shown with a dash line pattern.

THE STATE PAGES

Following the map of each state, rankings for Arbitron's Area of Dominant Influence Television Households are shown. ADI Households Rank is established by Arbitron.

The state pages also carry additional cross-reference material, indicating for example, those stations within the state that are identified with two or more cities, or with cities in another state.


Operating commercial and educational TV stations by VHF and UHF are shown for each state in a status report as of October 15, 1986.

Following the map of each state, rankings for Arbitron's Area of Dominant Influence Television Households are shown. ADI Households Rank is established by Arbitron.

The state pages also carry additional cross-reference material, indicating for example, those stations within the state that are identified with two or more cities, or with cities in another state.

Operating commercial and educational TV stations by VHF and UHF are shown for each state in a status report as of October 15, 1986.

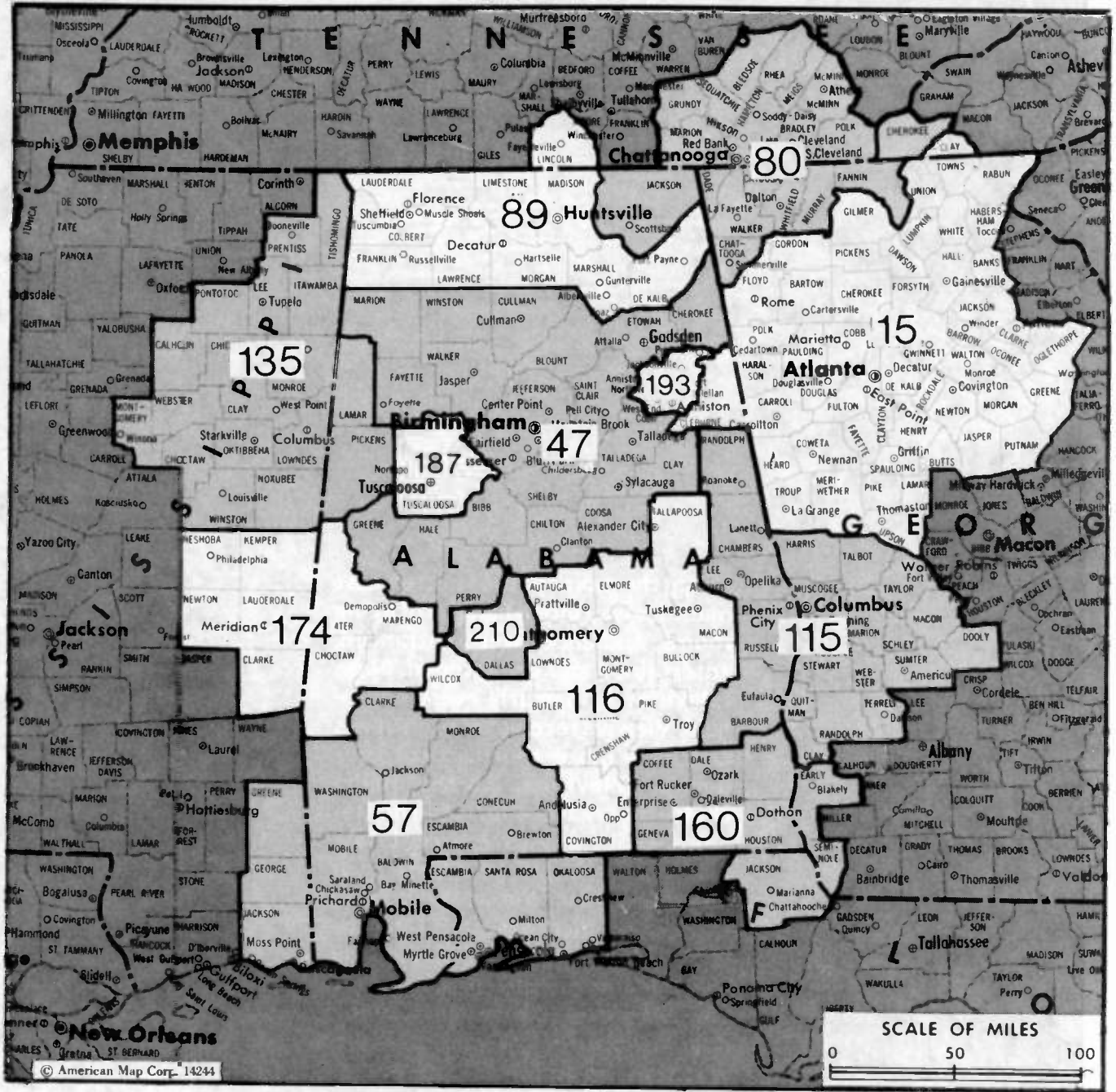
ALABAMA	A-18
ALASKA.....	A-49
ARIZONA	A-59
ARKANSAS.....	A-77
CALIFORNIA.....	A-91
COLORADO.....	A-164
CONNECTICUT.....	A-181
DELAWARE.....	A-189
DISTRICT OF COLUMBIA.....	A-191
FLORIDA.....	A-200
GEORGIA.....	A-251
HAWAII.....	A-300
IDAHO.....	A-315
ILLINOIS.....	A-326
INDIANA.....	A-376
IOWA.....	A-402
KANSAS.....	A-421
KENTUCKY.....	A-439
LOUISIANA.....	A-457
MAINE.....	A-481
MARYLAND.....	A-490
MASSACHUSETTS.....	A-500
MICHIGAN.....	A-515
MINNESOTA.....	A-550
MISSISSIPPI.....	A-570
MISSOURI.....	A-587
MONTANA.....	A-620
NEBRASKA.....	A-635
NEVADA.....	A-653
NEW HAMPSHIRE.....	A-664
NEW JERSEY.....	A-668
NEW MEXICO.....	A-671
NEW YORK.....	A-687
NORTH CAROLINA.....	A-736
NORTH DAKOTA.....	A-763
OHIO.....	A-780
OKLAHOMA.....	A-820
OREGON.....	A-638
PENNSYLVANIA.....	A-855
RHODE ISLAND.....	A-893
SOUTH CAROLINA.....	A-898
SOUTH DAKOTA.....	A-919
TENNESSEE.....	A-932
TEXAS.....	A-960
UTAH.....	A-1040
VERMONT.....	A-1048
VIRGINIA.....	A-1052
WASHINGTON.....	A-1073
WEST VIRGINIA.....	A-1096
WISCONSIN.....	A-1109
WYOMING.....	A-1134
GUAM, PUERTO RICO, VIRGIN ISLANDS.....	A-1144
U.S. EDUCATIONAL STATIONS.....	A-1157



From the moment the first telecast made its way into a handful of living rooms, audiences were entranced, entertained and enlightened. Now, television is in nearly every household. Viewers receive more channels and have more choices than ever before. Television. It's the media choice that reaches 98% of all households. That's why advertisers invest a whopping 21 billion dollars each year. How do we know? We've been watching audiences watch TV since 1949—longer than *anyone*. And, as the medium and the audience grow and change, so do we. Developing new ways to define and describe who they are and what they watch. Arbitron. We know the territory.

ARBITRON RATINGS

Alabama



Market	Arbitron ADI TV Households	Rank	Market Area Commercial TV Stations
Atlanta, GA	1,167,400	15	WAGA-TV (5), WATL (36), WGNX (46), WSB-TV (2), WTBS (17), WVEU (69), WXIA-TV (11)
Birmingham, AL	508,300	47	WBMG (42), WBRC-TV (6), WCAJ (68), WNAL-TV (44), WTJP (60), WTTD (21), WVTM-TV (13)
Mobile, AL-Pensacola, FL	425,700	57	WALA-TV (10), WEAR-TV (3), WBHR-TV (33), WJTC (44), WKRG-TV (5), WMPV-TV (21), WPAN (53), WPML (15)
Chattanooga, TN	297,100	80	WDEF-TV (12), WDSI-TV (61), WRCB-TV (3), WTVC (9)
Huntsville-Decatur-Florence, AL	260,500	89	WAAY-TV (31), WAFF (48), WHNT-TV (19), WOWL-TV (15), WZDX (54)
Columbus, GA	184,000	115	WLTZ (38), WRBL (3), WSWS (66), WTVM (9), WXTX (54)
Montgomery, AL	175,900	116	WCOV-TV (20), WKAB-TV (32), WMCF-TV (45), WSFA (12)
Columbus-Tupelo, MS	152,700	135	WCBI-TV (4), WTVA (9), WVSB-TV (27)
Dothan, AL	96,000	160	WDHN (18), WTVY (4)
Meridian, MS	73,900	174	WLBM-TV (30), WTKO-TV (11), WTZH (24)
Tuscaloosa, AL	51,600	187	WCFT-TV (33), WDBB (17)
Anniston, AL	43,300	193	WJSU-TV (40)
Selma, AL	18,200	210	WSLA (8)

State Cross Reference List

Communities That Receive Programs of
Stations That are Located Elsewhere

WAFF, Decatur	See Huntsville-Decatur, AL
WEAR-TV, Mobile	See Pensacola, FL
WHBR, Mobile	See Pensacola, FL
WJTC, Mobile	See Pensacola, FL
WPAN, Mobile	See Fort Walton Beach, FL
WAKA, Montgomery	See Selma, AL

Alabama Station Status as of October 1, 1986

	VHF	UHF	TOTAL
Commercial Television Stations	7	21	28
Educational Television Stations	3	6	9
			<u>37</u>

Robert W. Rounsaville & Associates

MEDIA BROKERS AND CONSULTANTS

ATLANTA: 1-800-531-1500 ORLANDO: 1-800-328-3500

Alabama—Anniston

WJSU-TV

Ch. 40

Network Service: CBS.

Licensee: Anniston Broadcasting Co. Inc., Radio Bldg., 1330 Noble St., Anniston, AL.

Studio: Radio-Television Bldg., Anniston, AL.

Mailing Address: Box 40, Anniston, AL 36201.

Telephone: 205-237-8651.

Technical Facilities: Channel No. 40 (626-632 MHz). Authorized power: 720-kw max. & 464-kw horizontal visual, 143-kw max. & 92.8-kw horizontal aural. Antenna: 880-ft. above av. terrain, 235-ft. above ground, 1745-ft. above sea level.

Latitude 33° 40' 52"
Longitude 85° 48' 57"

Transmitter: Top of Blue Mtn., 200-ft. S of Lookout Tower.

Satellite Earth Stations: Drake, 3.2-meter; Scientific-Atlanta 7-meter; Drake & Scientific-Atlanta receivers.

News Services: AP, CBS.

Ownership: John Price, pres., 100%; Martin G. Petersen, v.p.-secy.-treas.; Norman Louvau, v.p. For other interests, see Price Bcstg. Co. in Group Ownership of TV Stations.

Began Operation: Oct. 26, 1969. Sale to present owner by Jacksonville State U. approved by FCC Dec. 20, 1985. Previous sale by Harry Brandt Ayers, et al., approved by FCC May 4, 1983.

Represented (sales): Katz Television.

Represented (legal): Fletcher, Heald & Hildreth.

Represented (engineering): Hammett & Edison Inc.

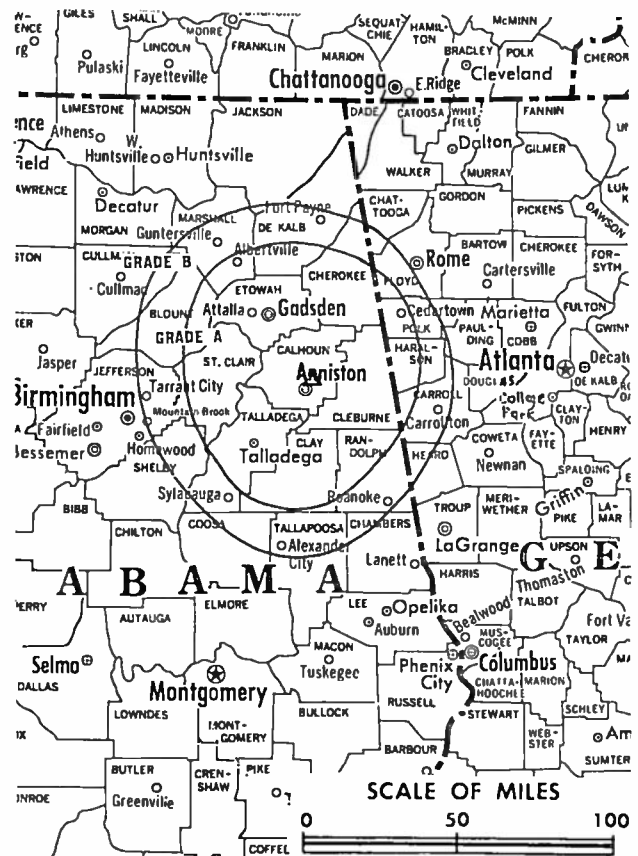
Personnel:
HARRY E. MABRY, general manager.
JIM KIDD, program director.
BILL HAGLER, general sales manager.
JOHN MURRELL, chief engineer.
JIM VICE, local sales manager.

Highest One Hour Rate: \$1400.

Highest 30 Sec. Rate: \$280.

NETWORK BASE HOURLY RATE: \$200.

Total Households: © MSI Consumer Market Data as of 1/1/86. TV Homes, TV% and Circulation © 1986 Arbitron. County coverage based on Arbitron study.



WJSU-TV BPCT—4849 Granted 6/9/75

©American Map Corp., No. 14244

Net Weekly Circulation	State County	Total Households	TV Households	%
50% & Over	ALABAMA			
	Calhoun	43,200	42,800	99
	Etowah	39,100	38,800	99
Between 25-49%	ALABAMA			
	Cherokee	7,000	6,900	99
	Clay	4,800	4,700	98
	Cleburne	5,000	4,900	98
	Talladega	26,200	25,900	99
Between 5-24%	ALABAMA			
	Randolph	7,300	7,200	99
	St Clair	16,300	16,100	99
Station Totals		148,900	147,300	98
Net Weekly Circulation (1986)				82,100
Average Daily Circulation (1986)				43,300

WJSU TV 40

ANNISTON-GADSDEN



Northeast
Alabama



A CBS AFFILIATE

SHARE THE SPIRIT



A PRICE BROADCASTING COMPANY STATION

YOUR HOMETOWN STATION

Alabama—Birmingham

WBMG

Ch. 42

Network Service: CBS.

Licensee: Birmingham Television Corp., Box 59496, Birmingham, AL 35209.

Studio: 2075 Golden Crest Dr.

Telephone: 205-322-4200.

Mailing Address: Box 59496, Birmingham, AL 35209.

Technical Facilities: Channel No. 42 (638-644 MHz). Authorized power: 2163-kw max. & 1633-kw horizontal visual, 216.3-kw max. & 163.3-kw horizontal aural. Antenna: 1380-ft. above av. terrain, 1134-ft. above ground, 2049-ft. above sea level.

Latitude 33° 29' 02"
Longitude 86° 48' 21"

Transmitter: 700-ft. NNW of intersection of Valley Ave. & Valley View Dr.

Satellite Earth Stations: Scientific-Atlanta, 4.6-meter, 5-meter & 7-meter; M/A-Com & Scientific-Atlanta receivers.

News Service: CBS.

Ownership: Park Bcstg. Inc. For other interests, see Group Ownership of TV Stations.

Began Operation: Oct. 17, 1965. Sale to present owner by Southern Bcstg. Co., William Dubois, et al., approved by FCC June 1973.

Represented (sales): Blair Television.

Represented (legal): McKenna, Wilkinson & Kittner.

Represented (engineering): Jansky & Bailey.

Personnel:

- HOYLE BROOME, vice president & general manager.
- WILLIAM CRAWFORD, local sales manager.
- STEVEN WHITE, operations manager.
- FRED VINSON, chief engineer.
- LINDA McCARTY, national sales coordinator & traffic manager.

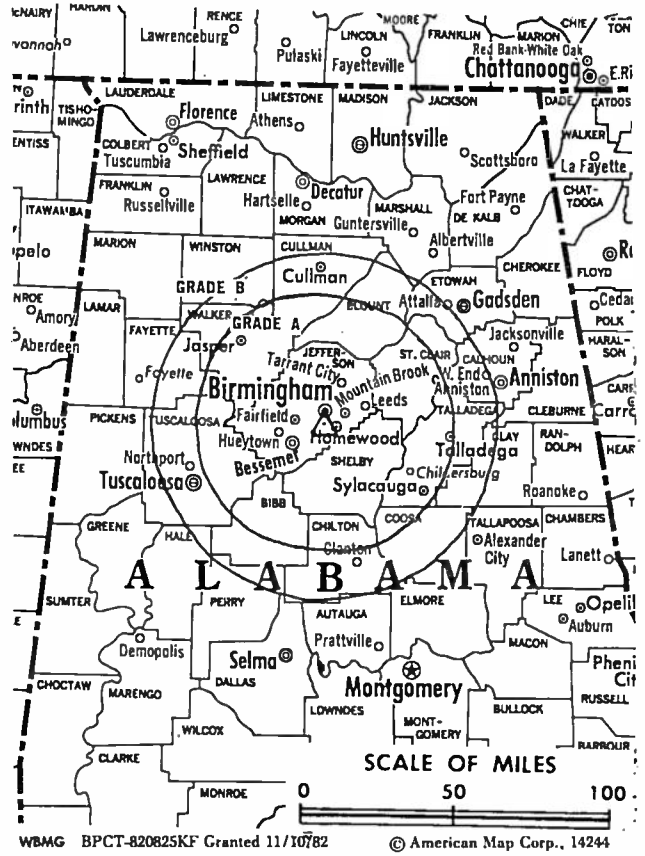
Highest One Hour Rate: \$5000.

Highest 30 Sec. Rate: \$2000.

NETWORK BASE HOURLY RATE: \$450.

Total Households: © MSI Consumer Market Data as of 1/1/86. TV Homes, TV% and Circulation © 1986 Arbitron. County coverage based on Arbitron study.

Net Weekly Circulation	State County	Total Households	TV Households	%
50% & Over	ALABAMA			
	Bibb	5,800	5,700	98
	Jefferson	259,600	258,000	99
	St Clair	16,300	16,100	99
	Shelby	27,000	26,800	99
	Talladega	26,200	25,900	99
	Walker	26,100	25,900	99
	Winston	8,700	8,600	99



WBMG BPCT-820825KF Granted 11/10/82 © American Map Corp., 14244

Net Weekly Circulation	State County	Total Households	TV Households	%
Between 25-49%	ALABAMA			
	Blount	14,300	14,200	99
	Chilton	12,000	11,800	98
	Coosa	4,300	4,200	98
	Cullman	24,300	24,100	99
	Fayette	7,200	7,100	99
	Lamar	6,200	6,100	98
Marion	11,900	11,800	99	
Between 5-24%	ALABAMA			
	Calhoun	43,200	42,800	99
	Cherokee	7,000	6,900	99
	Clay	4,800	4,700	98
	Colbert	21,000	20,700	99
	Etowah	39,100	38,800	99
	Lauderdale	31,100	30,700	99
Lawrence	10,700	10,500	98	
Pickens	7,200	7,000	97	
Tallapoosa	14,400	14,200	99	
Tuscaloosa	51,700	51,100	99	
Station Totals		680,100	673,700	99
Net Weekly Circulation (1986)			332,200	
Average Daily Circulation (1986)			154,500	

Alabama—Birmingham

WBRC-TV

Ch. 6

Network Service: ABC.

Licensee: Taft Television & Radio Co. Inc., Box 6, Birmingham 35201.

Studio: Atop Red Mtn.

Telephone: 205-322-6666. TWX: 810-733-3650.

Mailing Address: Box 6, Birmingham, AL 35201.

Technical Facilities: Channel No. 6 (82-88 MHz). Authorized power: 100-kw visual, 20-kw aural. Antenna: 1120-ft. above av. terrain, 795-ft. above ground, 1802-ft. above sea level.

Latitude 33° 29' 19"
Longitude 86° 47' 58"

Transmitter: Atop Red Mtn.

Satellite Earth Stations: 3 Harris, 9-meter; Harris receivers.

Multichannel TV Sound: Stereo only.

News Services: AP, UPI.

Ownership: Taft Bcstg. Co. For other interests, see Group Ownership of TV Stations.

Began Operation: July 1, 1949. Sale to present owners by Storer Bcstg. Co. approved May 8, 1957 (Television Digest, Vol. 13:13, 14, 19); Storer previously acquired stations from Mrs. Eloise Hanna in May 1953 (Vol. 9:13, 21).

Represented (sales): TeleRep Inc.

Represented (legal): Koteen & Naftalin.

Personnel:

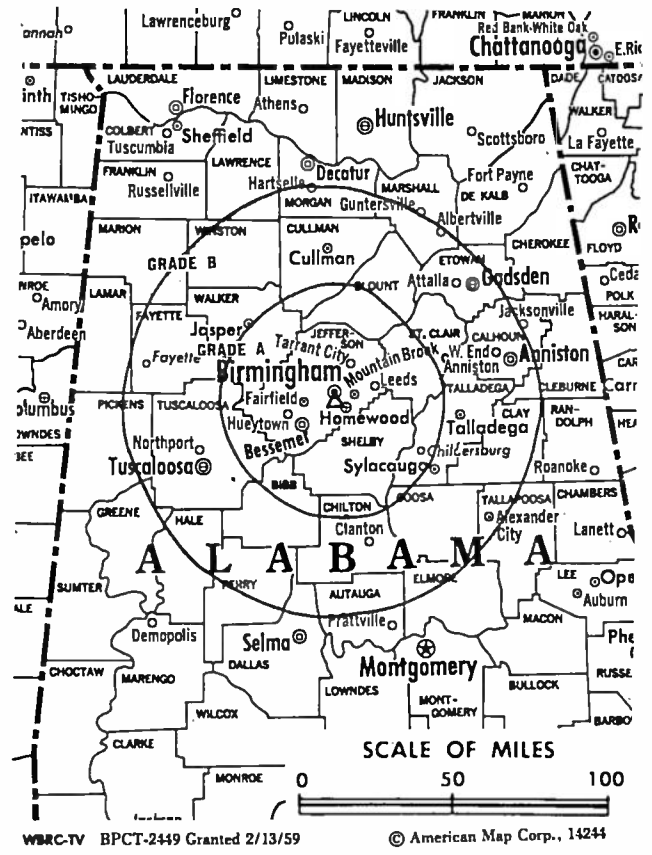
DUDLEY S. TAFT, president.
NICK BOLTON, vice president & general manager.
ROBERT R. FANNING, general sales manager.
JACK GUNNELS, local sales manager.
LU ANN REEB, news director.
JERRY THORN, chief engineer.

Rates: Not available.

NETWORK BASE HOURLY RATE: \$2150.

Total Households: © MSI Consumer Market Data as of 1/1/86. TV Homes, TV% and Circulation © 1986 Arbitron. County coverage based on Arbitron study.

Net Weekly Circulation	State County	Total Households	TV Households	%
50% & Over	ALABAMA			
	Bibb	5,800	5,700	98
	Blount	14,300	14,200	99
	Calhoun	43,200	42,800	99
	Chilton	12,000	11,800	98
	Clay	4,800	4,700	98
	Cleburne	5,000	4,900	98
	Coosa	4,300	4,200	98
	Cullman	24,300	24,100	99
	Etowah	39,100	38,800	99
	Fayette	7,200	7,100	99
	Greene	3,800	3,700	97
	Hale	5,000	4,900	98
	Jefferson	259,600	258,000	99
	Marion	11,900	11,800	99
	Perry	4,700	4,600	98



WBRC-TV BPCT-2449 Granted 2/13/59 © American Map Corp., 14244

Net Weekly Circulation	State County	Total Households	TV Households	%
50% & Over	Pickens	7,200	7,000	97
	St Clair	16,300	16,100	99
	Shelby	27,000	26,800	99
	Talladega	26,200	25,900	99
	Tallapoosa	14,400	14,200	99
	Tuscaloosa	51,700	51,100	99
	Walker	26,100	25,900	99
	Winston	8,700	8,600	99
Between 25-49%	ALABAMA			
	Cherokee	7,000	6,900	99
	Colbert	21,000	20,700	99
	Dallas	18,000	17,700	98
	Franklin	11,100	10,900	98
	Lamar	6,200	6,100	98
	Lauderdale	31,100	30,700	99
	Marengo	8,400	8,200	98
	Marshall	26,500	26,200	99
	Morgan	34,800	34,400	99
Between 5-24%	ALABAMA			
	Autauga	11,900	11,700	98
	De Kalb	21,800	21,600	99
	Limestone	16,500	16,300	99
	Madison	75,800	75,000	99
	Randolph	7,300	7,200	99
Station Totals		920,000	910,500	98
Net Weekly Circulation (1986)			635,700	
Average Daily Circulation (1986)			416,800	

Alabama—Birmingham

WCAJ

Ch. 68

Network Service: None, independent.

Licensee: Celtic Media Inc., Box 59309, Birmingham 35259-9309.

Studio: 800 Lakeshore Dr., Birmingham.

Telephone: 205-871-6801.

Technical Facilities: Channel No. 68 (794-800 MHz). Authorized power: 1442-kw max. visual, 144-kw max. aural. Antenna: 1029-ft. above av. terrain, 809-ft. above ground, 1749-ft. above sea level.

Latitude 33° 27' 37"
Longitude 86° 51' 07"

Transmitter: S of 16th Way on Spaulding Ishkooda Rd., S of Birmingham.

Ownership: Non-stock corp. M. Scott McClure, pres.; Arthur E. Malone Jr., v.p.; Edward J. Ashton, secy.; Sara D. Joseph, treas.

Began Operation: Jan. 31, 1986.

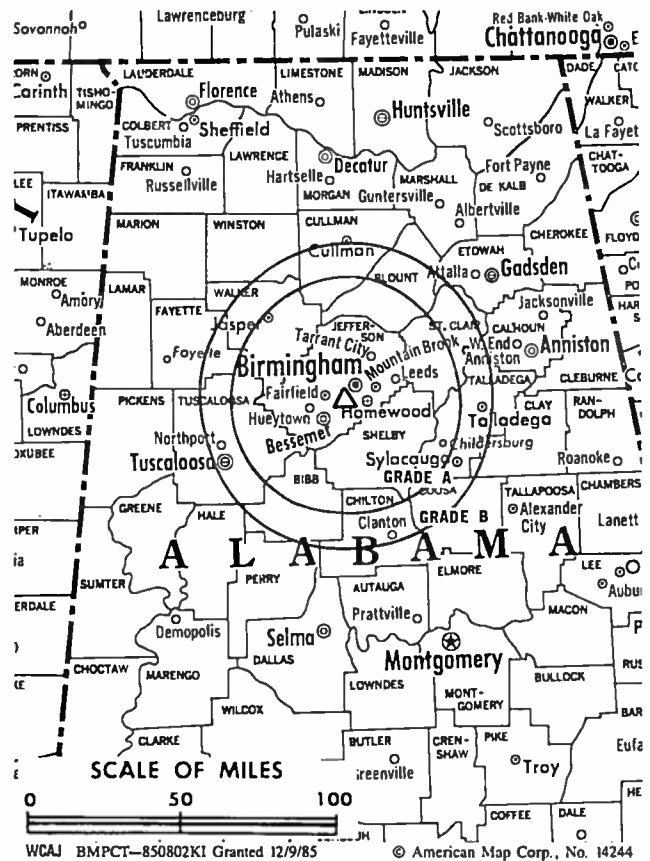
Represented (sales): Busby, Finch, Lathom & Widman.

Represented (legal): Buenze & Hill.

Personnel:

SID BURGESS, station manager.

Highest 30 Sec. Rate: \$100.



Alabama—Birmingham

WTTO

Ch. 21

Network Service: None, independent.

Licensee: HR Bcstg. Corp. of Birmingham Inc., 4555 White Oak Ave., Encino, CA 91316.

Studio: 2021 Golden Crest Dr., Birmingham, AL 35209.

Telephone: 205-251-2100.

Technical Facilities: Channel No. 21 (512-518 MHz). Authorized power: 1042-kw max. & 787-kw horizontal visual, 104.2-kw max. & 78.7-kw horizontal aural. Antenna: 1343-ft. above av. terrain, 1062-ft. above ground, 2012-ft. above sea level.

Latitude 33° 29' 04"
Longitude 86° 48' 25"

Transmitter: Top of Red Mtn., Birmingham.

Satellite Earth Station: Anixter-Mark, 5-meter; Scientific-Atlanta receivers.

News Service: CNN Headline News.

Ownership: HAR Communications Inc., 80%; Hal Roach Studios Inc., 20%. HARC ownership: Albert Krivin, chmn., Hal Gaba, vice chmn., Robin French, pres., 33.33% each. HRSI ownership: Earl Glick, chmn.; Hal Gaba, vice chmn., 3.14%; Robin French, pres., 2.13%; David Evans, exec. v.p., less than 1%; Albert Krivin, dir., 1%; International HRS Industries Inc., 52%; 7 others, each with less than 1%; remainder undisclosed. IHRSI ownership: Norman Glick, pres., 2.86%; Robert Boyle, David Kaufman, v.p.s, Olga Dawson-Smith, secy.-treas., less than 1% each; C. Wilson Markle, dir., 1.5%; William Worrall, dir., less than 1%; remainder undisclosed. HR Bcstg. Corp. also owns WCGV-TV, Milwaukee, WI.

Began Operation: April 21, 1982. Sale to present owner by B. Lasky approved by FCC July 14, 1986. Sale of 50.2% to Byron Lasky, 49.8% owner, by William A. & George K. Chapman, approved by FCC July 8, 1983.

Represented (sales): Katz Independent TV Sales.

Represented (legal): Fletcher, Heald & Hildreth.

Represented (engineering): Lohnes & Culver.

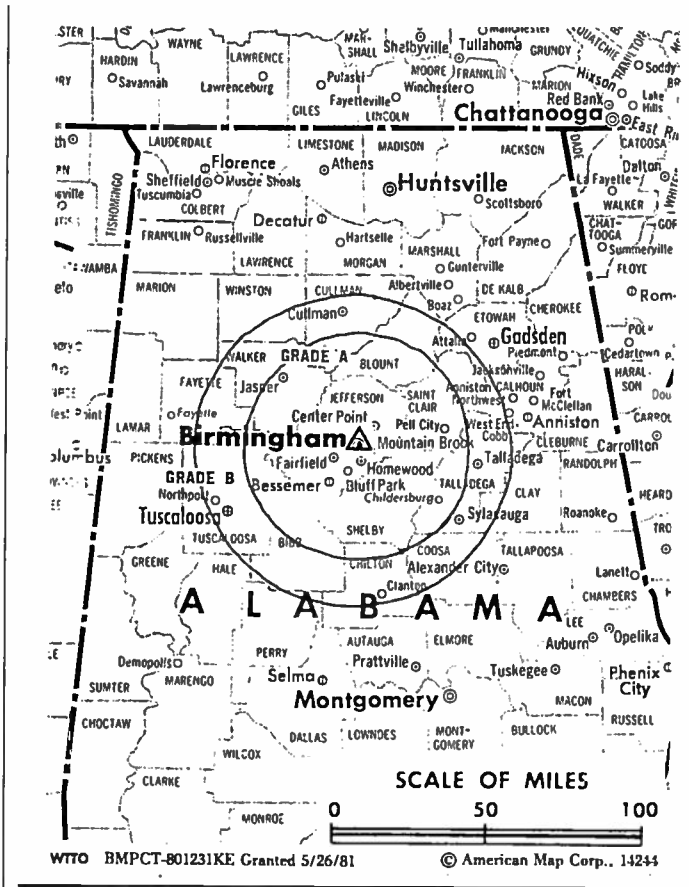
Personnel:

CHARLES ROUNTREE, vice president & general manager.
CHARLEY WEIDMAN, general sales manager.
TINA YARBROUGH, program director.
BILL KRAMER, chief engineer.

Highest 30 Sec. Rate: \$150.

Total Households: © MSI Consumer Market Data as of 11/1/86. TV Homes, TV% and Circulation © 1986 Arbitron. County coverage based on Arbitron study.

Net Weekly Circulation	State County	Total Households	TV Households	%
50% & Over	ALABAMA			
	Bibb	5,800	5,700	98
	Chilton	12,000	11,800	98
	Jefferson	259,600	258,000	99
	St Clair	16,300	16,100	99
	Shelby	27,000	26,800	99
	Talladega	26,200	25,900	99
	Walker	26,100	25,900	99



Net Weekly Circulation	State County	Total Households	TV Households	%
50% & Over	Winston	8,700	8,600	99
Between 25-49%	ALABAMA			
	Blount	14,300	14,200	99
	Calhoun	43,200	42,800	99
	Coosa	4,300	4,200	98
	Cullman	24,300	24,100	99
	Fayette	7,200	7,100	99
	Marion	11,900	11,800	99
Perry	4,700	4,600	98	
Tuscaloosa	51,700	51,100	99	
Between 5-24%	ALABAMA			
	Autauga	11,900	11,700	98
	Cherokee	7,000	6,900	99
	Clay	4,800	4,700	98
	Cleburne	5,000	4,900	98
	Etowah	39,100	38,800	99
	Greene	3,800	3,700	97
	Hale	5,000	4,900	98
	Lawrence	10,700	10,500	98
	Marengo	8,400	8,200	98
Marshall	26,500	26,200	99	
Pickens	7,200	7,000	97	
Randolph	7,300	7,200	99	
Station Totals		680,000	673,400	99
Net Weekly Circulation (1986)			330,800	
Average Daily Circulation (1986)			161,700	

Alabama—Birmingham

WVTM-TV

Ch. 13

Network Service: NBC.

Licensee: WVTM-TV Inc., Box 10502, Birmingham, AL 35202.

Studio: Atop Red Mtn.

Telephone: 205-933-1313. TWX: 205-328-0751.

Technical Facilities: Channel No. 13 (210-216 MHz). Authorized power: 316-kw visual, 57.5-kw aural. Antenna: 1360-ft. above av. terrain, 1072-ft. above ground, 2049-ft. above sea level.

Latitude 33° 29' 25.5"
Longitude 86° 47' 48.0"

Transmitter: Atop Red Mtn.

Satellite Earth Stations: Common carrier (2) & station owned (1); Harris receivers.

News Services: AP, NIWS, UPI, Weather Scan.

Ownership: Times Mirror Co., 100%. For other interests, see Group Ownership of TV Stations.

Began Operation: May 29, 1949. Sold to The Birmingham News Co. July 1953 (Television Digest, Vol. 9:15, 24). Transfer of stations to Samuel I. Newhouse interests approved by FCC Jan. 25, 1956 (Vol. 11:49; 12:4). Sale to present owner approved March 27, 1980.

Represented (sales): Harrington, Righter & Parsons Inc.

Represented (legal): Wilmer, Cutler & Pickering.

Represented (engineering): Lohnes & Culver.

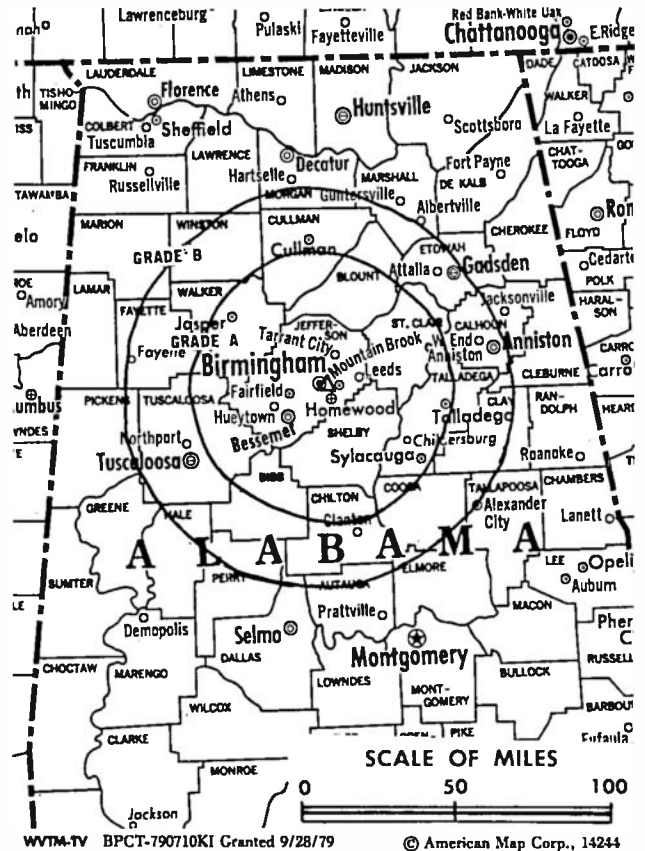
Personnel:

JOHN J. McCRORY, president.
JACK HARRISON, vice president & general manager.
FRANK LANDERS, general sales manager.
EVERETT HOLLE, program director & administrative asst. to general manager.
ROBIN COOPER, promotion director.
TOM ROBERTS, news director.
PAUL GROSS, chief engineer.

Rates: Not available.

Total Households: © MSI Consumer Market Data as of 1/1/86. TV Homes, TV% and Circulation © 1986 Arbitron. County coverage based on Arbitron study.

Net Weekly Circulation	State County	Total Households	TV Households	%
50% & Over	ALABAMA			
	Bibb	5,800	5,700	98
	Blount	14,300	14,200	99
	Calhoun	43,200	42,800	99
	Chilton	12,000	11,800	98
	Clay	4,800	4,700	98
	Cleburne	5,000	4,900	98
	Coosa	4,300	4,200	98
	Cullman	24,300	24,100	99
	Etowah	39,100	38,800	99
	Fayette	7,200	7,100	99
	Greene	3,800	3,700	97
	Hale	5,000	4,900	98
	Jefferson	259,600	258,000	99
Marion	11,900	11,800	99	
Perry	4,700	4,600	98	
Pickens	7,200	7,000	97	



Net Weekly Circulation	State County	Total Households	TV Households	%
50% & Over	St Clair	16,300	16,100	99
	Shelby	27,000	26,800	99
	Talladega	26,200	25,900	99
	Tuscaloosa	51,700	51,100	99
	Walker	26,100	25,900	99
	Winston	8,700	8,600	99
Between 25-49%	ALABAMA			
	Autauga	11,900	11,700	98
	Cherokee	7,000	6,900	99
	Dallas	18,000	17,700	98
	Lamar	6,200	6,100	98
	Marengo	8,400	8,200	98
	Marshall	26,500	26,200	99
	Morgan	34,800	34,400	99
Tallapoosa	14,400	14,200	99	
Between 5-24%	ALABAMA			
	Colbert	21,000	20,700	99
	De Kalb	21,800	21,600	99
	Franklin	11,100	10,900	98
	Lawrence	10,700	10,500	98
	Randolph	7,300	7,200	99
	Sumter	5,400	5,300	98
MISSISSIPPI				
Lowndes	20,400	20,200	99	
Station Totals		833,100	824,500	98
Net Weekly Circulation (1986)			611,800	
Average Daily Circulation (1986)			416,300	

Alabama—Dothan

WDHN

Ch. 18

Network Service: ABC.

Licensee: Morris Network Inc., Box 6237, Dothan, AL 36302.

Studio: 1.8-mi. East of Dothan on Rte. 52.

Mailing Address: Box 6237, Dothan, AL 36302.

Telephone: 205-793-1818.

Technical Facilities: Channel No. 18 (494-500 MHz). Authorized power: 1080.4-kw max. & 398-kw horizontal visual, 162.6-kw max. & 39.8-kw horizontal aural. Antenna: 730-ft. above av. terrain, 796-ft. above ground, 1049-ft. above sea level.

Latitude 31° 14' 30"
Longitude 85° 18' 48"

Transmitter: 1.8-mi. E of Dothan on Rte. 52.

News Service: AP.

Ownership: See WMGT, Macon, GA.

Began Operation: August 7, 1970. Sale to present owners by Hi Ho Television approved by FCC July 18, 1986. Previous sale by Betts Slingluff Jr., et al., approved by FCC June 26, 1979.

Represented (sales): Katz Television.

Represented (legal): Fletcher, Heald & Hildreth.

Represented (engineering): A. D. Ring & Associates.

Personnel:

- BETTY MARSHALL, general manager.
- LINDA CLAY, sales manager.
- SHAWN WARD, program director.
- HOWARD LANGSTON, operations manager.
- DAVID KIRKLAND, production manager.
- TERRY KEY, news director.
- DAN BILLINGS, director of engineering.

Highest 30 Sec. Rate: \$200.

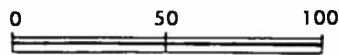
NETWORK BASE HOURLY RATE: \$125.

Total Households: © MSI Consumer Market Data as of 1/1/86. TV Homes, TV% and Circulation © 1986 Arbitron. County coverage based on Arbitron study.

Net Weekly Circulation	State County	Total Households	TV Households	%
50% & Over	ALABAMA			
	Coffee	14,400	14,200	99
	Dale	15,400	15,200	99
	Henry	5,700	5,600	98
	Houston	30,100	29,900	99
	GEORGIA			
	Early	4,600	4,500	98



SCALE OF MILES



WDHN BMPCT-7141 Granted 11/20/69

© American Map Corp., 14244

Net Weekly Circulation	State County	Total Households	TV Households	%
Between 25-49%	ALABAMA			
	Covington	14,700	14,500	99
	Geneva	9,000	8,900	99
Between 5-24%	GEORGIA			
	Seminole	3,300	3,200	97
	FLORIDA			
	Holmes	6,000	5,800	97
	Jackson	14,200	13,800	97
	Walton	9,700	9,500	98
	Washington	6,200	6,100	98
	GEORGIA			
	Baker	1,200	1,200	100
	Calhoun	1,500	1,400	93
	Decatur	8,900	8,700	98
Miller	2,700	2,600	96	
Station Totals		147,600	145,100	98
Net Weekly Circulation (1986)				69,200
Average Daily Circulation (1986)				33,500

TV - Radio - CATV - Newspaper

Robert W. Rounsaville & Associates

MEDIA BROKERS AND CONSULTANTS

ATLANTA, GA 30355 P.O. Box 11898 (404) 261-3000 /1-800-531-1500

ORLANDO, FL 32802 P.O. Box 2991 (305) 423-9426 /1-800-328-3500

Alabama—Dothan

WTVY

Ch. 4

Network Service: CBS.

Licensee: WTVY Inc., Box 1089, Dothan, AL 36302.

Studio: Columbia Hwy.

Telephone: 205-792-3195. TWX: 810-744-3070.

Technical Facilities: Channel No. 4 (66-72 MHz). Authorized power: 100-kw visual, 18.2-kw aural. Antenna: 1880-ft. above av. terrain, 1909-ft. above ground, 2049-ft. above sea level.

Latitude 30° 55' 10.12"
Longitude 85° 44' 27.90"

Transmitter: W of Rte. 177, 2.1-mi. S of Miller Crossroads, FL.

Satellite Earth Stations: 3 in operation; Drake, 1.45-meter; Scientific-Atlanta, 2.22-meter; Drake & Scientific-Atlanta receivers.

FM Affiliate: WTVY-FM, 100-kw, 95.5 MHz (No. 238), 1060-ft.

News Services: AP, CBS.

Ownership: Charles Woods, pres. & gen. mgr., 100%. For other interests, see Group Ownership of TV Stations.

Began Operation: Feb. 12, 1955.

Represented (sales): Seltel Inc.

Represented (legal): Kenkel, Barnard & Edmondson, P.C.

Represented (engineering): Cohen & Dippell.

Personnel:

- CHARLES WOODS, president & general manager.
- JOHN GAUSE, general sales manager.
- CARL BLACKMON, national sales manager.
- BILL LYSTER, director of engineering.
- REGGIE MITCHELL, program director.
- WAYNE REGISTER, production manager.
- JERRY VANN, news director.

Highest 30 Sec. Rate (July 15, 1986): \$500.

NETWORK BASE HOURLY RATE: \$1036.

Total Households: © MSI Consumer Market Data as of 1/1/86. TV Homes, TV% and Circulation © 1986 Arbitron. County coverage based on Arbitron study.

Net Weekly Circulation	State County	Total Households	TV Households	%
50% & Over	ALABAMA			
	Coffee	14,400	14,200	99
	Covington	14,700	14,500	99
	Crenshaw	5,300	5,200	98
	Dale	15,400	15,200	99
	Geneva	9,000	8,900	99
	Henry	5,700	5,600	98
	Houston	30,100	29,900	99
	Pike	10,100	9,900	98
	FLORIDA			
	Bay	40,900	40,500	99
	Calhoun	3,500	3,400	97
	Gulf	3,700	3,600	97
	Holmes	6,000	5,800	97
	Jackson	14,200	13,800	97
	Liberty	1,500	1,500	100
	Walton	9,700	9,500	98
	Washington	6,200	6,100	98



Net Weekly Circulation	State County	Total Households	TV Households	%
50% & Over	GEORGIA			
	Clay	1,200	1,200	100
	Early	4,600	4,500	98
	Miller	2,700	2,600	96
	Seminole	3,300	3,200	97
Between 25-49%	ALABAMA			
	Barbour	8,700	8,500	98
	Conecuh	5,400	5,300	98
	FLORIDA			
	Gadsden	12,900	12,600	98
	Okaloosa	45,100	44,700	99
Between 5-24%	GEORGIA			
	Baker	1,200	1,200	100
	Calhoun	1,500	1,400	93
	Decatur	8,900	8,700	98
	ALABAMA			
	Bullock	3,600	3,500	97
	Butler	7,500	7,400	99
	Escambia	13,100	12,900	98
	Monroe	7,600	7,400	97
	FLORIDA			
Wakulla	4,700	4,600	98	
GEORGIA				
Randolph	3,300	3,200	97	
Terrell	4,000	3,900	98	
Station Totals		329,700	324,400	98
Net Weekly Circulation (1986)			214,000	
Average Daily Circulation (1986)			136,600	

Alabama—Florence

WOWL-TV

Ch. 15

Network Service: NBC.

Licensee: TV Muscle Shoals Inc., 840 Cypress Mill Rd., Box 2220, Florence, AL 35630.

Studio: 840 Cypress Mill Rd.

Mailing Address: Box 2220, Florence, AL 35630.

Telephone: 205-764-7711.

Technical Facilities: Channel No. 15 (476-482 MHz). Authorized power: 1700-kw max. & 851-kw horizontal visual, 170-kw horizontal aural. Antenna: 730-ft. above average terrain, 530-ft. above ground, 1486-ft. above sea level.

Latitude 34° 35' 01"
Longitude 87° 47' 14"

Transmitter: 6-mi. NW of Russellville, AL.

Satellite Earth Stations: 5 in operation; Harris receivers.

News Services: NBC, UPI.

Ownership: Richard B. Biddle, pres.-treas., 76%; Jack A. Worley, v.p., 4%; Holly Spain, 10%; Frederick Adams Biddle, 10%.

Began Operation: Oct. 28, 1957.

Represented (sales): Savalli & Schutz.

Represented (legal): Munsey & Ford.

Personnel:

- RICHARD B. BIDDLE, chairman.
- JACK WORLEY, chief exec. officer, president & general manager.
- MITCH FAULKNER, national sales manager.
- LARRY ROHLING, director of engineering.
- LINCOLN WILLIAMS, operations manager.
- LISA DEVANEY, traffic manager.
- MILDRED CORNELIUS, merchandising manager.
- TONY WORLEY, production manager.

Highest One Hour Rate: \$1300.

Highest 30 Sec. Rate (July 18, 1986): \$250.

NETWORK BASE HOURLY RATE: \$250.

Total Households: © MSI Consumer Market Data as of 1/1/86. TV Homes, TV% and Circulation © 1986 Arbitron. County coverage based on Arbitron study.

Net Weekly Circulation	State County	Total Households	TV Households	%
50% & Over	ALABAMA			
	Colbert	21,000	20,700	99
	Franklin	11,100	10,900	98



Net Weekly Circulation	State County	Total Households	TV Households	%
50% & Over	Laurens	31,100	30,700	99
Between 5-24%	ALABAMA			
	Lawrence	10,700	10,500	98
	Limestone	16,500	16,300	99
	Marion	11,900	11,800	99
	Winston	8,700	8,600	99
MISSISSIPPI	Tishomingo	7,300	7,200	99
	TENNESSEE			
	Hardin	8,500	8,300	98
	Lawrence	12,600	12,400	99
	Wayne	5,100	5,000	98
Station Totals		144,500	142,400	98
Net Weekly Circulation (1986)			51,700	
Average Daily Circulation (1986)			26,500	

Media Brokerage Specialist CATV, TV and Radio

THE TED HEPBURN COMPANY

Ted Hepburn, President Todd Hepburn, Vice-President
325 Garden Road, Palm Beach, Florida 33480
P.O. Box 42401, Cincinnati, Ohio 45242

Alabama—Florence

WTRT

(Ch. 26)

Network Service: None, independent.

Grantee: Alabama Management Co. Inc., 4600 Jackson Hwy., Sheffield 35660.

Studio: 4600 Jackson Hwy., Sheffield.

Mailing Address: Box 2790, Florence, AL 35630.

Telephone: 205-381-2600.

Technical Facilities: Channel No. 26 (542-548 MHz). Authorized power: 690-kw max. visual, 69-kw max. aural. Antenna: 756-ft. above av. terrain, 552-ft. above ground, 1482-ft. above sea level.

Latitude	34°	34'	38"
Longitude	87°	46'	57"

Transmitter: 1-mi. E of Crooked Oak, Florence.

Ownership: Larry M. DeArman, pres., 12.22%; Ed C. Butler, exec. v.p., 3.3%; Johnny M. Morrow, v.p.-secy., 3.05%; Finch A. DuBoise, 9.77%; C. E. Yeldell, 3.66%; J. Frank Guthrie, Dwight M. Spearman, Elmer D. Steien & L. L. Moore, 3.05% each; B. D. Greer, 2.44%; W. Theron Vick, 2.32%; Jerry Duke, 2.18%; more than 50 others, none with more than 2%.

Began Operation: April 19, 1986.

Represented (legal): Gardner, Carton & Douglas.

Personnel:

- LARRY DeARMAN, general manager.
- JERRY G. THOMPSON, sales manager.
- SANDRA L. SRYGLEY, station manager.
- MICHAEL G. JACKSON, engineering director.
- GREG LOVETT, program director.
- ROBIN WELCH, promotion director.



Rates: Available upon request.

Alabama—Gadsden

WNAL-TV

Ch. 44

Network Service: None, independent.

Grantee: WNAL-TV Inc., Box 1575, Gadsden, AL 35901.

Telephone: 205-547-4444.

Studio: 3010 Scenic Dr., Gadsden.

Mailing Address: Box 1575, Gadsden, AL 35901.

Technical Facilities: Channel No. 44 (650-656 MHz). Authorized power: 2741.2-kw max. visual, 274-kw max. aural. Antenna: 965-ft. above av. terrain, 351-ft. above ground, 1729-ft. above sea level.

Latitude	33°	57'	11"
Longitude	86°	13'	00"

Transmitter: Chandler Mtn., St. Clair County.

Multichannel TV Sound: Stereo only.

Satellite Earth Stations: 3 in operation.

News Service: INN.

Ownership: Anthony Jay Fant, pres., 80%; Stanley Fant, v.p., 10%; Kyla Fant, 10%; Billy J. Fant, secy.-treas.

Began Operation: April 25, 1986.

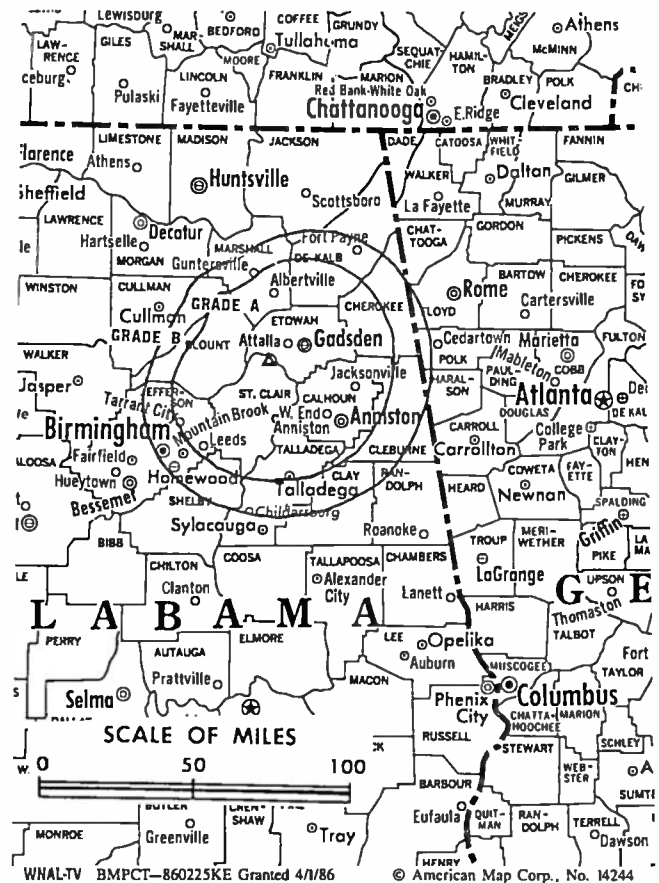
Represented (sales): Independent Television Sales.

Represented (legal): John A. Borsari.

Represented (engineering): Bromo Communication Consultants.

Personnel:

ANTHONY JAY FANT, general manager.



Highest One Hour Rate: \$500.

Highest 30 Sec. Rate: \$200.

Alabama—Gadsden

WTJP

Ch. 60

Network Service: None, independent.

Grantee: All America TV Inc., 3047 Joy St., West Covina, CA 91791.

Telephone: 714-641-3222.

Studio: 60 Sullivan Lane, Springville, AL 35146.

Mailing Address: Box 60, Springville, AL 35146.

Telephone: 205-467-7676.

Technical Facilities: Channel No. 60 (746-752 MHz). Authorized power: 5000-kw max. visual, 500-kw max. aural. Antenna: 1139-ft. above av. terrain, 703-ft. above ground, 2023-ft. above sea level.

Latitude	33°	48'	53"
Longitude	86°	26'	55"

Transmitter: 3.9-mi. NE of Springville.

Ownership: Non-profit corp. Larry Pearson, Cruz S. Arguinizoni, Nicky Cruz, trustees. AATV is permittee of KDOR(TV) Bartlesville, OK & KTAJ St. Joseph, MO.

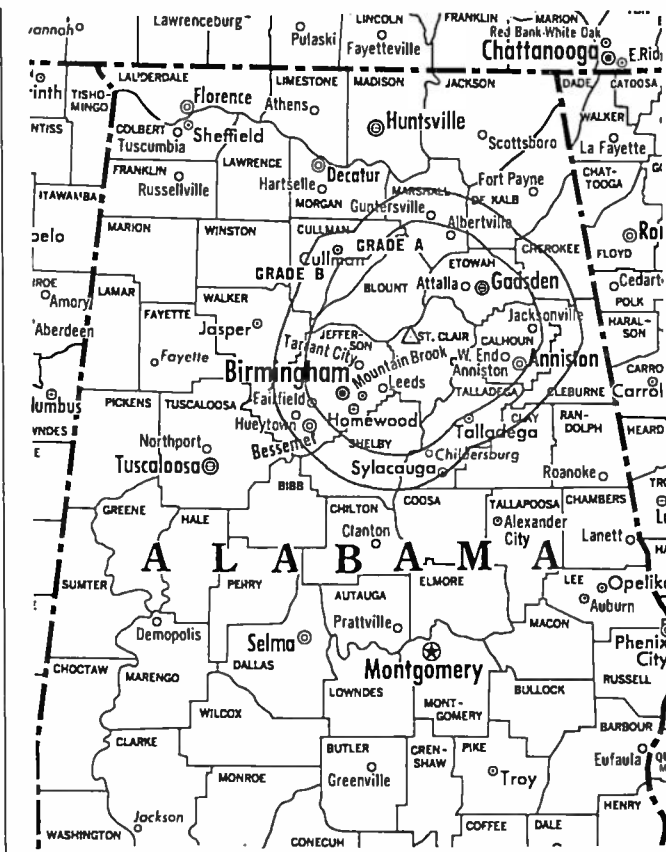
Began Operation: July 22, 1986.

Represented (legal): May & Dunne.

Represented (engineering): Smith & Powstenko.

Personnel:
RAY VICE, general manager.
W. B. MILLER, director of engineering.

Rates: Not available.



WTJP BMPCT-85014KE Granted 11/20/85

© American Map Corp., No. 14244

Alabama—Huntsville-Decatur-Florence

WAAY-TV

Ch. 31

Network Service: ABC.

Licensee: Rocket City Television Inc.

Studio: 1000 Monte Sano Blvd., Huntsville, AL 35801.

Telephone: 205-533-3131.

Technical Facilities: Channel No. 31 (572-578 MHz). Authorized power: 674.53-kw visual, 75.68-kw aural. Antenna: 1792-ft. above av. terrain, 999-ft. above ground, 2549-ft. above sea level.

Latitude 34° 44' 15"
Longitude 86° 32' 02"

Transmitter: 1000 Monte Sano Blvd.

Satellite Earth Stations: Andrew, 3-meter & 7-meter; RCA, Ku-band; Avantek & RCA receivers.

Multichannel TV Sound: Stereo & separate audio program.

AM Affiliate: WAAY, 5-kw (0.5-kw night), 1550 kHz.

News Services: ABC, UPI.

Ownership: Smith Bcstg. Inc. Elizabeth Jones Smith, chmn., 70.501%; M. Davidson Smith IV, pres., 15.165%; Anita Smith Johnson, v.p., 14.095%; F. Ralph Dowdy, secy.-treas., 0.239%. Smith Bcstg. also owns WAAY(AM), Huntsville, AL; WNUE(AM), Fort Walton Beach, FL.

Began Operation: Aug. 1, 1959. Sale to present owner by P. T. Gunn, James R. Cleary and associates approved Nov. 13, 1963 by FCC (Television Digest, Vol. 3:30).

Represented (sales): Petry Television Inc.

Represented (legal): Cohn & Marks.

Represented (engineering): Carl T. Jones Associates.

Personnel:

M. D. SMITH IV, president.
DAN WHITSETT, vice president & sales manager.
ROBERT A. GAY, chief engineer.
BETTIE HIGGINS, program director.

Rates: Not available.

NETWORK BASE HOURLY RATE: \$900.

Total Households: © MSI Consumer Market Data as of 1/1/86. TV Homes, TV% and Circulation © 1986 Arbitron. County coverage based on Arbitron study.

Net Weekly Circulation	State County	Total Households	TV Households	%
50% & Over	ALABAMA			
	Colbert	21,000	20,700	99
	Cullman	24,300	24,100	99
	De Kalb	21,800	21,600	99
	Franklin	11,100	10,900	98
	Jackson	19,800	19,600	99
	Lauderdale	31,100	30,700	99
	Lawrence	10,700	10,500	98
	Limestone	16,500	16,300	99



Net Weekly Circulation	State County	Total Households	TV Households	%
50% & Over	MADISON	75,800	75,000	99
	MARSHALL	26,500	26,200	99
	MORGAN	34,800	34,400	99
	TENNESSEE			
	Lincoln	9,900	9,800	99
Between 25-49%	ALABAMA			
	Blount	14,300	14,200	99
	Winston	8,700	8,600	99
	TENNESSEE			
	Giles	9,100	9,000	99
Between 5-24%	ALABAMA			
	Cherokee	7,000	6,900	99
	Etowah	39,100	38,800	99
	TENNESSEE			
	Franklin	11,500	11,400	99
Wayne	5,100	5,000	98	
Station Totals		412,300	407,700	98
Net Weekly Circulation (1986)			276,200	
Average Daily Circulation (1986)			171,400	

Alabama—Huntsville-Decatur

WAFF

Ch. 48

Network Service: NBC.

Licensee: American Valley Broadcasting Co., Box 2116, Huntsville, AL 35804.

Studio: 1414 N. Memorial Parkway, Huntsville, AL 35801.

Telephone: 205-533-4848. TWX: 810-726-2192.

Technical Facilities: Channel No. 48 (674-680 MHz). Authorized power: 1170-kw visual, 117-kw aural. Antenna: 1900-ft. above av. terrain, 1526-ft. above ground, 2678-ft. above sea level.

Latitude 34° 42' 39"
Longitude 86° 32' 07"

Transmitter: 4848 Governors Dr., 3-mi. SE of Huntsville.

Satellite Earth Stations: 3 in operation; ADM, 6.1-meter; Avcom receivers.

News Service: AP.

Ownership: American Family Corp., 100%. William L. Amos Sr., pres.; Leroy Paul, v.p.; George W. Jeter, secy.-treas.; Jay W. Hobson, asst. secy. American Family Corp. also owns the licensees of KFVS-TV, Cape Girardeau, MO; KTIV(TV), Sioux City, IA; KWWL(TV), Waterloo-Cedar Rapids, IA, WTOG-TV, Savannah, GA & WITN-TV Washington, NC.

Began Operation: July 4, 1954. Sale to present owner by International TV Corp. approved by FCC May 16, 1978. Sale to International by Frank Whisenant, et al., approved by FCC Oct. 24, 1974.

Represented (sales): Blair Television.

Represented (legal): Schnader, Harrison, Segal & Lewis.

Represented (engineering): A. D. Ring & Associates.

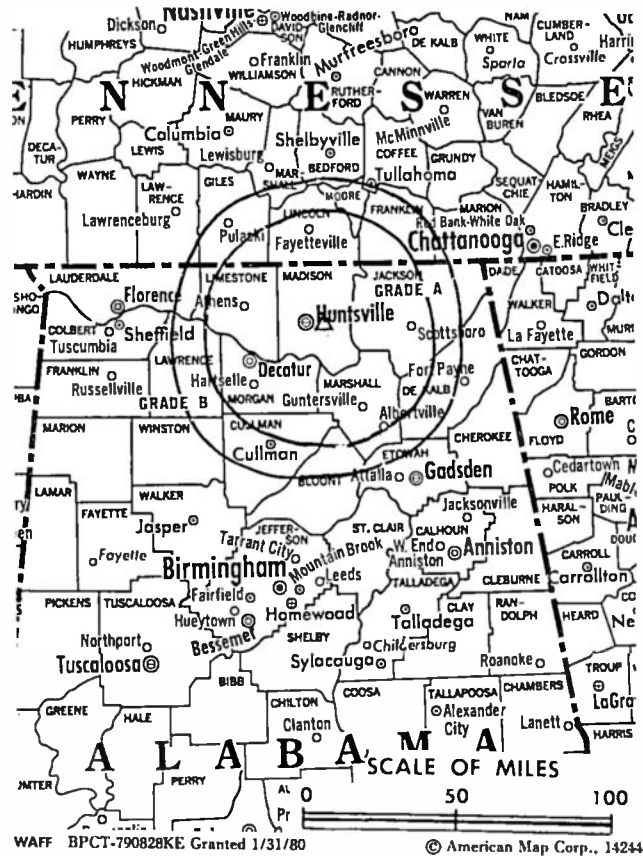
Personnel:

LEE BRANTLEY, vice president & general manager.
DAVID STAGNITTO, operations manager.
LAMAR REID, general sales manager.
ROD HUGHES, chief engineer.

Rates: Not available.

Total Households: © MSI Consumer Market Data as of 1/1/86. TV Homes, TV% and Circulation © 1986 Arbitron. County coverage based on Arbitron study.

Net Weekly Circulation	State County	Total Households	TV Households	%
50% & Over	ALABAMA			
	Colbert	21,000	20,700	99
	De Kalb	21,800	21,600	99
	Franklin	11,100	10,900	98
	Lauderdale	31,100	30,700	99
	Lawrence	10,700	10,500	98
	Limestone	16,500	16,300	99
	Madison	75,800	75,000	99
	Marshall	26,500	26,200	99
	Morgan	34,800	34,400	99
TENNESSEE	Giles	9,100	9,000	99



Net Weekly Circulation	State County	Total Households	TV Households	%
50% & Over	Lincoln	9,900	9,800	99
	ALABAMA			
	Blount	14,300	14,200	99
	Cullman	24,300	24,100	99
	Etowah	39,100	38,800	99
Jackson	19,800	19,600	99	
TENNESSEE				
Franklin	11,500	11,400	99	
Lawrence	12,600	12,400	99	
Between 25-49%	ALABAMA			
	Winston	8,700	8,600	99
	GEORGIA			
	Dade	4,200	4,200	100
	TENNESSEE			
	Moore	1,600	1,600	100
Wayne	5,100	5,000	98	
Station Totals		409,500	405,000	99
Net Weekly Circulation (1986)			260,300	
Average Daily Circulation (1986)			151,100	

Alabama—Huntsville

WHNT-TV

Ch. 19



KATZ CONTINENTAL

Network Service: CBS.

Licensee: New York Times Bcstg. Service Inc., 960 Monte Sano Blvd., Box 19, Huntsville, AL 35804.

Studio: 960 Monte Sano Blvd. Telephone: 205-533-1919.

Technical Facilities: Channel No. 19 (500-506 MHz). Authorized power: 1279-kw max. & 1002-kw horizontal visual, 254-kw max. & 199-kw horizontal aural. Antenna: 1750-ft. above av. terrain, 944-ft. above ground, 2549-ft. above sea level.

Latitude 34° 44' 19"
Longitude 86° 31' 56"

Transmitter: 960 Monte Sano Blvd.

Satellite Earth Stations: Scientific-Atlanta; (2) 7-meter & (1) 4.7-meter; Scientific-Atlanta receivers.

News Services: AP, UPI.

Ownership: New York Times Broadcasting Services Inc., 100%. For other interests, see New York Times in Group Ownership of TV Stations.

Began Operation: Nov. 28, 1963. Sale to present owner by Charles Grisham & Tom Percer approved by FCC Feb. 27, 1980 (Television Digest, Vol. 19:31).

Represented (sales): Katz Television.

Represented (legal): Koteen & Naftalin.

Represented (engineering): A. D. Ring & Associates.

Personnel:

- ROBERT BROWNING, exec. vice president & general manager.
- BILL AMBROSE, vice president & general sales manager.
- RICHARD WRIGHT, vice president & program manager.
- LINDA SPALLA, local sales manager.
- DON RODEN, chief engineer.
- JACK MILLER JR., promotion manager.

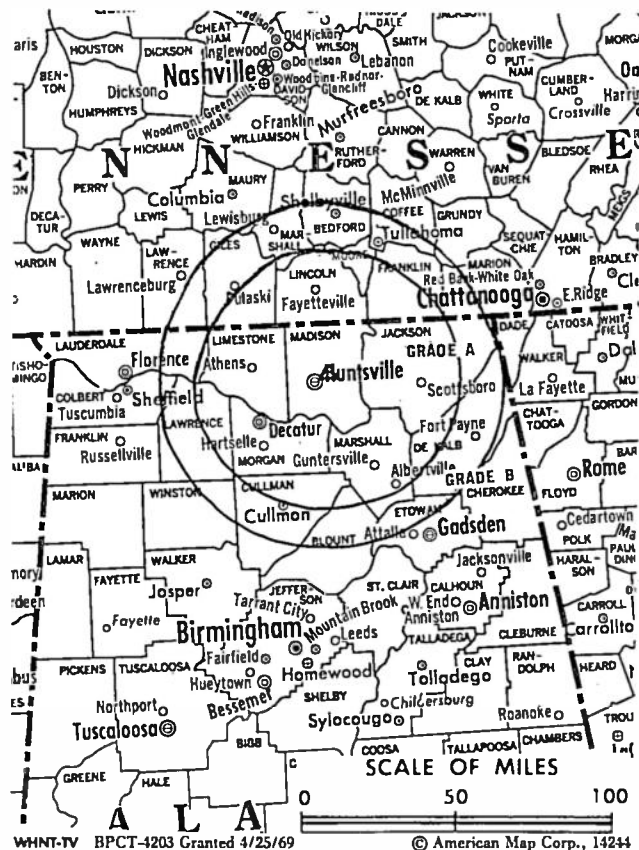
Highest One Hour Rate: \$2000.

Highest 30 Sec. Rate (July 1, 1985): \$1000.

NETWORK BASE HOURLY RATE: \$1010.

Total Households: © MSI Consumer Market Data as of 1/1/86. TV Homes, TV% and Circulation © 1986 Arbitron. County coverage based on Arbitron study.

Net Weekly Circulation	State County	Total Households	TV Households	%
50% & Over	ALABAMA Colbert	21,000	20,700	99



Net Weekly Circulation	State County	Total Households	TV Households	%
50% & Over	Cullman	24,300	24,100	99
	De Kalb	21,800	21,600	99
	Franklin	11,100	10,900	98
	Jackson	19,800	19,600	99
	Lauderdale	31,100	30,700	99
	Lawrence	10,700	10,500	98
	Limestone	16,500	16,300	99
	Madison	75,800	75,000	99
	Marshall	26,500	26,200	99
	Morgan	34,800	34,400	99
TENNESSEE	Giles	9,100	9,000	99
	Lincoln	9,900	9,800	99
Between 25-49%	ALABAMA			
	Blount	14,300	14,200	99
	Etowah	39,100	38,800	99
TENNESSEE	Lawrence	12,600	12,400	99
Between 5-24%	ALABAMA			
	Cherokee	7,000	6,900	99
	Marion	11,900	11,800	99
	Winston	8,700	8,600	99
	MISSISSIPPI			
	Tishomingo	7,300	7,200	99
TENNESSEE	Bedford	10,300	10,200	99
	Franklin	11,500	11,400	99
	Marion	9,000	8,900	99
	Moore	1,600	1,600	100
	Wayne	5,100	5,000	98
Station Totals		450,800	445,800	98
Net Weekly Circulation (1986)			284,600	
Average Daily Circulation (1986)			177,000	

Alabama—Huntsville

WZDX

Ch. 54

Network Service: None, independent.

Licensee: Community Service Bcstrs., a Partnership, Suite 620, Osborne Office Center, Chattanooga, TN 37411.

Studio: 6025 Nastin Lake Rd., Huntsville 35810.

Telephone: 205-859-9854.

Technical Facilities: Channel No. 54 (710-716 MHz). Authorized power: 772.3-kw visual, 153.5-kw aural. Antenna: 871-ft. above av. terrain, 168-ft. above ground, 1743-ft. above sea level.

Latitude 34° 44' 16"
Longitude 86° 32' 02"

Transmitter: 1000 Monte Sano Blvd., Huntsville.

Satellite Earth Stations: 3 in operation; Vertex Ku-band; Microdyne receivers.

Ownership: John F. Pauza, 50%; Media Central Inc., 45%; Joel A. Katz, 5%. For Media Central ownership & other interests, see Group Ownership of TV Stations.

Began Operation: April 4, 1985.

Represented (sales): Independent TV Sales.

Represented (legal): Sidley & Austin.

Represented (engineering): James A. Robinson IV.

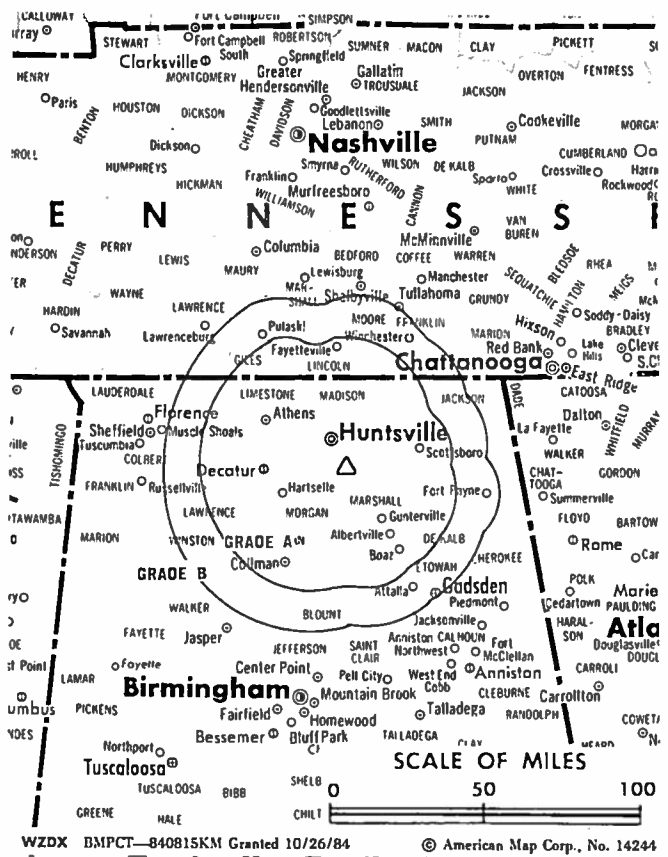
Personnel:

- DAVID GODBOUNT, general manager.
- KEVIN MIREK, general sales manager.
- LARRY GEIGER, operations manager.
- RANDY STONE, local & regional sales manager.

Rates: Not available.

Total Households: © MSI Consumer Market Data as of 1/1/86. TV Homes, TV% and Circulation © 1986 Arbitron. County coverage based on Arbitron study.

Net Weekly Circulation	State County	Total Households	TV Households	%
50% & Over	ALABAMA			
	Lawrence	10,700	10,500	98
	Limestone	16,500	16,300	99
	Madison	75,800	75,000	99
Between 25-49%	ALABAMA			
	Cullman	24,300	24,100	99
	De Kalb	21,800	21,600	99
	Lauderdale	31,100	30,700	99
	Marshall	26,500	26,200	99



WZDX BIMPCT-840815KM Granted 10/26/84 © American Map Corp., No. 14244

Net Weekly Circulation	State County	Total Households	TV Households	%
Between 25-49%	TENNESSEE			
	Lincoln	9,900	9,800	99
	Moore	1,600	1,600	100
Between 5-24%	ALABAMA			
	Blount	14,300	14,200	99
	Colbert	21,000	20,700	99
	Franklin	11,100	10,900	98
	Jackson	19,800	19,600	99
	TENNESSEE			
	Franklin	11,500	11,400	99
Giles	9,100	9,000	99	
Lawrence	12,600	12,400	99	
Wayne	5,100	5,000	98	
Station Totals		357,500	353,400	98
Net Weekly Circulation (1986)			138,700	
Average Daily Circulation (1986)			65,000	

Alabama—Mobile

WALA-TV

Ch. 10

Network Service: NBC.

Licensee: Knight-Ridder Broadcasting Inc.

Studio: 210 Government St., Mobile, AL 36601.

Telephone: 205-433-3754. TWX: 810-741-2642.

Technical Facilities: Channel No. 10 (192-198 MHz). Authorized power: 316-kw visual, 45.7-kw aural. Antenna: 1246-ft. above av. terrain, 1197-ft. above ground, 1397-ft. above sea level.

Latitude 30° 41' 17"
Longitude 87° 47' 54"

Transmitter: 16-mi. E of Mobile.

Satellite Earth Stations: 2 in operation; Harris receivers.

News Services: AP, UPI, Group W Newsfeed.

Ownership: Knight-Ridder Broadcasting Inc. For other interests, see Group Ownership of TV Stations.

Began Operation: Jan. 14, 1953. Sale to present owner by Gannett Bcstg. Group following purchase of Evening News Assn. approved by FCC Jan. 13, 1986 (Television Digest, Vol. 25:46; 26:3). Previous sale by Roywood Corp. approved by FCC Oct. 31, 1969 (Vol. 9:15, 44). Sale to Roywood by W. O. Pape approved Nov. 25, 1964 (Vol. 4:32, 48).

Represented (sales): MMT Sales Inc.

Represented (legal): Pierson, Ball & Dowd.

Represented (engineering): Cohen & Dippell.

Personnel:

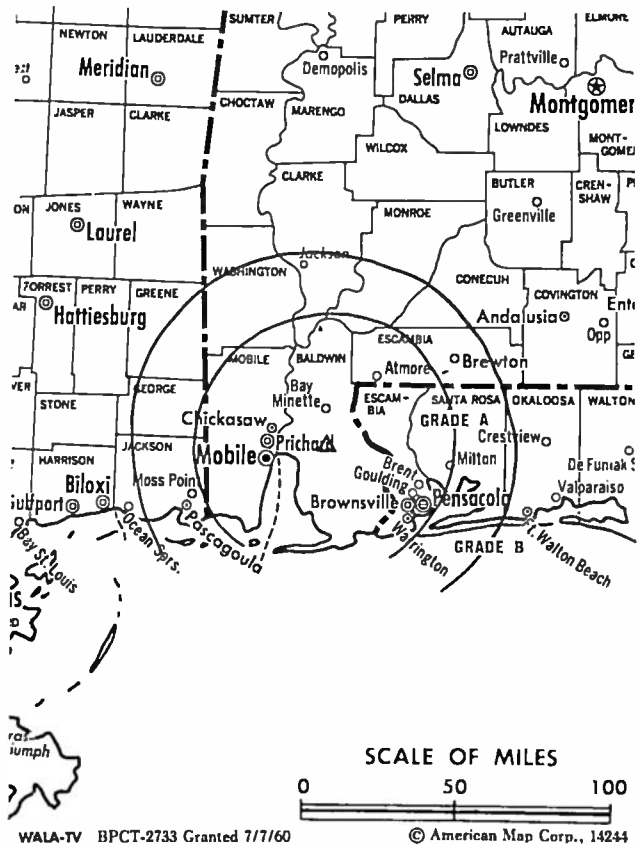
JOSEPH COOK, president & general manager.
REBECCA FARRELL, general sales manager.
LARRY PATE, program manager.
MICHAEL BOURGEOIS, production manager.
JOHNNY REESE, chief engineer.
STUART KELLOGG, news director.

Highest One Hour Rate: \$10,000.

Highest 30 Sec. Rate (July 1, 1984): \$3000.

Total Households: © MSI Consumer Market Data as of 1/1/86. TV Homes, TV% and Circulation © 1986 Arbitron. County coverage based on Arbitron study.

Net Weekly Circulation	State County	Total Households	TV Households	%
50% & Over	ALABAMA			
	Baldwin	31,800	31,500	99
	Clarke	9,500	9,300	98
	Escambia	13,100	12,900	98
	Mobile	136,300	135,400	99
	Monroe	7,600	7,400	97
	Washington	5,800	5,700	98
	FLORIDA			
	Escambia	91,600	90,900	99
	Okaloosa	45,100	44,700	99
Santa Rosa	22,900	22,700	99	



Net Weekly Circulation	State County	Total Households	TV Households	%
50% & Over	MISSISSIPPI			
	George	5,400	5,400	100
	Jackson	43,500	43,100	99
Between 25-49%	ALABAMA			
	Conecuh	5,400	5,300	98
	Wilcox	4,600	4,500	98
	MISSISSIPPI			
	Greene	3,200	3,100	97
	Harrison	58,900	58,500	99
Between 5-24%	ALABAMA			
	Choctaw	5,600	5,500	98
	Marengo	8,400	8,200	98
	FLORIDA			
	Walton	9,700	9,500	98
	MISSISSIPPI			
	Perry	3,600	3,500	97
	Stone	3,400	3,400	100
Wayne	6,600	6,500	98	
Station Totals		522,000	517,000	99
Net Weekly Circulation (1986)			390,000	
Average Daily Circulation (1986)			240,000	

Alabama—Mobile

WKRQ-TV

Ch. 5

Network Service: CBS.

Licensee: WKRQ-TV Inc., Box 160587, Mobile, AL 36616.

Studio: 555 Broadcast Dr., Mobile 36606.

Telephone: 205-479-5555. TWX: 810-741-4263

Technical Facilities: Channel No. 5 (76-82 MHz). Authorized power: 100-kw visual, 20-kw aural. Antenna: 1050-ft. above av. terrain, 996-ft. above ground, 1198-ft. above sea level.

Latitude 30° 40' 55.2"
Longitude 87° 49' 40.8"

Holds CP for change to 100-kw visual, 10-kw aural, 1906-ft. above av. terrain, 1848-ft. above ground, 2018-ft. above sea level, lat. 30° 41' 19.6", long. 87° 49' 49.4"; transmitter to 0.8-mi. N of Hwy. 31, 1.5-mi. NE of intersection with Hwy. 181. BMPCT-841005LB.

Transmitter: U.S. Hwy. 31, 5.1-mi. E of junction with U.S. Hwy. 90.

Satellite Earth Stations: Scientific-Atlanta, 7-meter; Simulsat, 7-meter.

AM Affiliate: WKRQ, 1-kw (500-w night), 710 kHz (CBS & MBS).

FM Affiliate: WKRQ-FM, 100-kw, 99.9 MHz (No. 260), 800-ft.

News Services: AP, UPI, CNN Headline News.

Ownership: Kenneth R. Giddens, 100%.

Began Operation: Aug. 29, 1955. Sale of 50% to Giddens by Mobile Register and Press approved Sept. 28, 1966 by FCC (Televison Digest, Vol. 6:40). Sale to co-equal owners Giddens Television Inc. & Mobile Register & Press, group in which Kenneth R. Giddens had 20% interest approved Feb. 20, 1958 (Vol. 13:46; 14:8).

Represented (sales): Katz Television.

Represented (legal): McKenna, Wilkinson & Kittner.

Represented (engineering): Edward F. Lorentz & Associates.

Personnel:

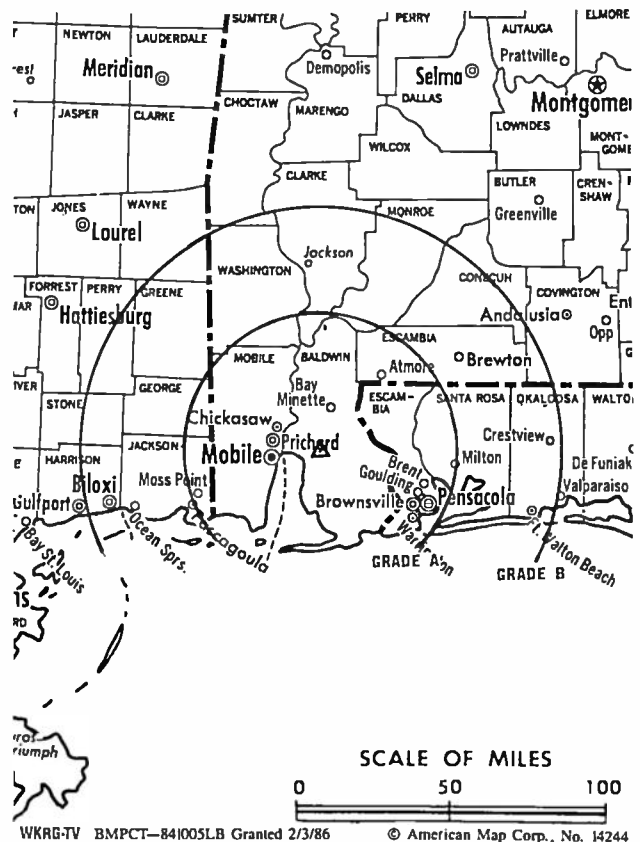
KENNETH R. GIDDENS, chairman emeritus.
TOULMIN GREER, chairman.
ZELMA K. GIDDENS, vice chairman & treasurer.
D. H. LONG, president & general manager.
WES DIAMOND, sr. vice president & station manager.
CURTIS B. WILLARD, chief engineer.
THOMAS R. YOUNG, promotional services manager.
JIM ELLIS, film director.
BOB PEARY, creative services director.
ED WHATLEY, production manager.

Highest 30 Sec. Rate (July 1, 1984): \$2000.

NETWORK BASE HOURLY RATE: \$1798.

Total Households: © MSI Consumer Market Data as of 1/1/86. TV Homes, TV% and Circulation © 1986 Arbitron. County coverage based on Arbitron study.

Net Weekly Circulation	State County	Total Households	TV Households	%
50% & Over	ALABAMA			
	Baldwin	31,800	31,500	99
	Clarke	9,500	9,300	98
	Conecuh	5,400	5,300	98
	Escambia	13,100	12,900	98
	Mobile	136,300	135,400	99
	Monroe	7,600	7,400	97



Net Weekly Circulation	State County	Total Households	TV Households	%
50% & Over	Washington	5,800	5,700	98
	FLORIDA			
	Escambia	91,600	90,900	99
	Okaloosa	45,100	44,700	99
	Santa Rosa	22,900	22,700	99
	MISSISSIPPI			
	George	5,400	5,400	100
	Greene	3,200	3,100	97
	Harrison	58,900	58,500	99
	Jackson	43,500	43,100	99
	Stone	3,400	3,400	100
	Wayne	6,600	6,500	98
Between 25-49%	ALABAMA			
	Choctaw	5,600	5,500	98
	MISSISSIPPI			
	Perry	3,600	3,500	97
Between 5-24%	ALABAMA			
	Covington	14,700	14,500	99
	Marengo	8,400	8,200	98
	Wilcox	4,600	4,500	98
	FLORIDA			
	Walton	9,700	9,500	98
	MISSISSIPPI			
	Hancock	10,200	10,100	99
	Lamar	9,200	9,100	99
Station Totals		556,100	550,700	99
Net Weekly Circulation (1986)				426,300
Average Daily Circulation (1986)				277,600

Alabama—Mobile

WMPV-TV

(Ch. 21)

Network Service: None, independent.

Grantee: Rel-Way Partnership, Box 5350, Lexington, KY 40505.

Mailing Address: 4141 Pine Forest Rd., Cantonment, FL 32533.

Phone: 904-474-0821.

Technical Facilities: Channel No. 21 (512-518 MHz). Authorized power: 4335-kw max. visual, 433.5-kw max. aural. Antenna: 1428-ft. above av. terrain, 1401-ft. above ground, 1534-ft. above sea level.

Latitude	30°	35'	18"
Longitude	87°	33'	16"

Transmitter: Rte. 87, 0.9-mi. S of Rte. 10, Elsanor.

Ownership: Way of the Cross of Mobile Inc., gen. partner, 51%; Rel-Com Inc., ltd. partner, 49%. WOTCMI ownership: Non-profit corp. Edward C. Bowlds, pres.; Jerry Mulkey, v.p.-treas.; Dorothy M. Bowlds, secy. RCI ownership undisclosed. E. Bowlds has interest in permittee of KTFJ-TV Hutchinson, KS; applicant for Ch. 63, Newton, NJ. Mulkey has interest in permittees of WOTC-TV Selma, AL & WLLD Jackson, MI.

Began Operation: Dec. 1985.

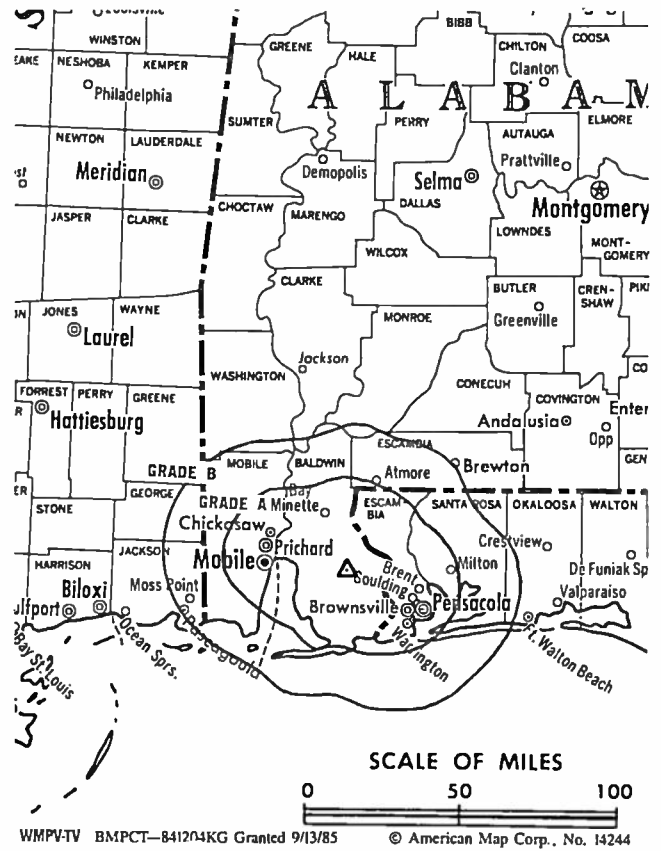
Represented (legal): Covington & Burling.

Represented (engineering): Jansky & Bailey.

Personnel:

EDWARD C. BOWLDS, general manager.

Rates: Not available.



Alabama—Mobile

WPMI

Ch. 15

Network Service: None, independent.

Licensee: WPMI Television Co., 899 S. Telegraph Rd., Monroe, MI 48161.

Studio: 764 St. Michael St., Mobile, AL 36602.

Telephone: 205-433-1500.

Mailing Address: Box 2766, Mobile, AL 36652.

Technical Facilities: Channel No. 15 (476-482 MHz). Authorized power: 5000-kw max. & 1309-kw horizontal visual, 500-kw max. & 130.9-kw horizontal aural. Antenna: 1706-ft. above av. terrain, 1707-ft. above ground, 1849-ft. above sea level.

Latitude 30° 37' 35"
Longitude 87° 38' 50"

Transmitter: 5.6-mi. E of Loxley, AL.

Satellite Earth Stations: 3 in operation; Scientific-Atlanta, 7-meter; Scientific-Atlanta & Pinzone receivers.

Ownership: William L. Matheson, chmn.; William G. Evans, pres., 6%; William F. Braeuninger, v.p.-secy.; James G. Miller, v.p.; Michigan Energy Resources Co., 90%; Gordon Gray, 4%. MERC has interest in WSTR-AM-FM, Sturgis, MI & cable television systems.

Began Operation: March 12, 1982. Sale to present owner by Roy L. Hess, et al., approved by FCC Sept. 26, 1985 (Television Digest, Vol. 25:32).

Represented (sales): Seltel Inc.

Represented (legal): Dow, Lohnes & Albertson.

Personnel:

WILLIAM G. EVANS, president & general manager.

HAROLD SUNDBERG, director of sales.

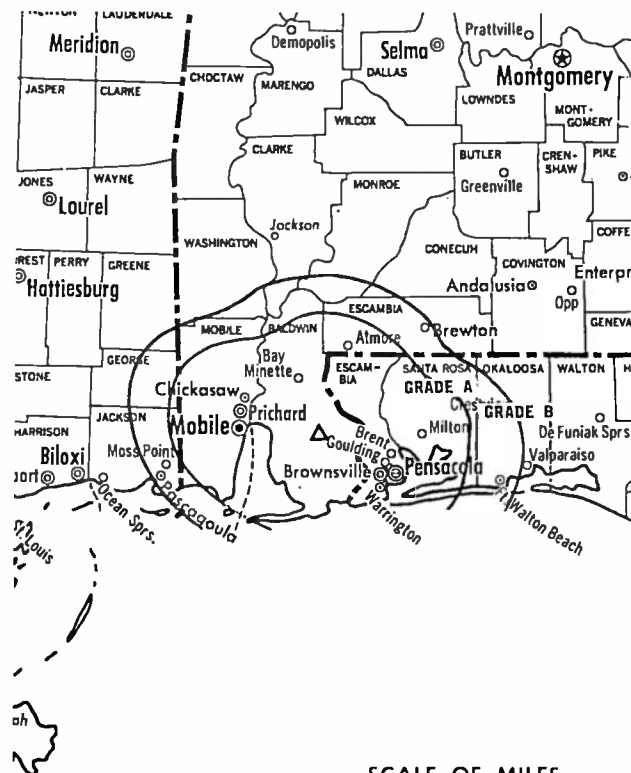
DEBBY HUNT, program director.

HAROLD JOHNSON, chief engineer.

Highest 30 Sec. Rate (July 23, 1986): \$200.

Total Households: © MSI Consumer Market Data as of 1/1/86. TV Homes, TV% and Circulation © 1986 Arbitron. County coverage based on Arbitron study.

Net Weekly Circulation	State County	Total Households	TV Households Households	%
50% & Over	ALABAMA			
	Baldwin	31,800	31,500	99
	Mobile	136,300	135,400	99
	FLORIDA			
	Escambia	91,600	90,900	99
	Okaloosa	45,100	44,700	99
	Santa Rosa	22,900	22,700	99
Between 25-49%	ALABAMA			
	Escambia	13,100	12,900	98



WPMI BPCT-790830KF Granted 10/3/80

© American Map Corp., 14244

Net Weekly Circulation	State County	Total Households	TV Households Households	%
Between 25-49%	Washington	5,800	5,700	98
	MISSISSIPPI			
	George	5,400	5,400	100
	Jackson	43,500	43,100	99
Between 5-24%	ALABAMA			
	Clarke	9,500	9,300	98
	Conecuh	5,400	5,300	98
	Covington	14,700	14,500	99
	Monroe	7,600	7,400	97
	FLORIDA			
	Walton	9,700	9,500	98
	MISSISSIPPI			
	Greene	3,200	3,100	97
Station Totals		445,600	441,400	99
Net Weekly Circulation (1986)			215,900	
Average Daily Circulation (1986)			99,800	

Alabama—Montgomery

WCOV-TV

Ch. 20

Network Service: None, independent.

Licensee: Woods Communications Corp., Box 2505, Montgomery, AL 36105.

Studio: 1369 Adrian Lane, Montgomery 36111.

Telephone: 205-288-7020. TWX: 810-728-3204.

Technical Facilities: Channel No. 20 (506-512 MHz). Authorized power: 617-kw max. & 550-kw horizontal visual, 122-kw max. & 110-kw horizontal aural. Antenna: 740-ft. above av. terrain, 793-ft. above ground, 999-ft. above sea level.

Latitude 32° 20' 06"
Longitude 86° 17' 16"

Transmitter: 1369 Adrian Lane.

Satellite Earth Stations: In operation.

News Services: Group W Newsfeed, UPI.

Ownership: David D. Woods.

Began Operation: April 17, 1953. Sale to present owner by J. D. Gay, et al., approved by FCC Sept. 26, 1985. Previous sale by Oscar P. Covington and associates approved Oct. 2, 1964 (Television Digest, Vol. 4:28, 32, 41).

Represented (sales): Seltel Inc.

Represented (legal): Kenkel, Barnard & Edmundson.

Represented (engineering): Jules Cohen & Associates.

Personnel:

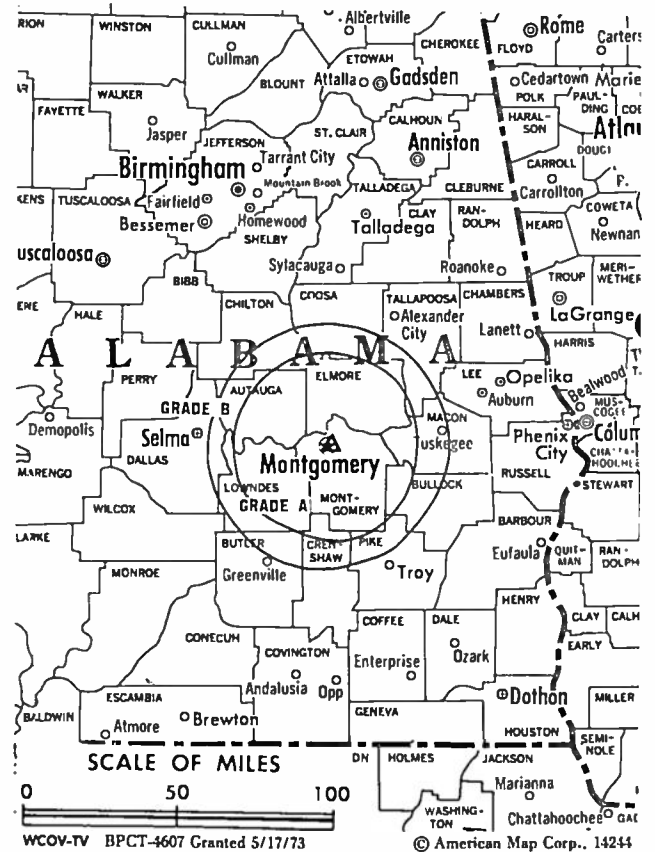
DAVID WOODS, president & general manager.
PHIL WITT, chief engineer.

Highest 30 Sec. Rate (April 1, 1982): \$600.

NETWORK BASE HOURLY RATE: \$225.

Total Households: © MSI Consumer Market Data as of 1/1/86. TV Homes, TV% and Circulation © 1986 Arbitron. County coverage based on Arbitron study.

Net Weekly Circulation	State County	Total Households	TV Households	%
50% & Over	ALABAMA			
	Autauga	11,900	11,700	98
	Bullock	3,600	3,500	97
	Elmore	16,100	15,900	99
	Lowndes	3,800	3,700	97
	Macon	8,500	8,300	98
Montgomery	76,400	75,700	99	



Net Weekly Circulation	State County	Total Households	TV Households	%
Between 25-49%	ALABAMA			
	Butler	7,500	7,400	99
	Dallas	18,000	17,700	98
	Tallapoosa	14,400	14,200	99
Between 5-24%	ALABAMA			
	Chilton	12,000	11,800	98
	Coosa	4,300	4,200	98
	Crenshaw	5,300	5,200	98
	Lee	30,500	30,100	99
	Pike	10,100	9,900	98
Wilcox	4,600	4,500	98	
Station Totals		227,000	223,800	98
Net Weekly Circulation (1986)			121,100	
Average Daily Circulation (1986)			63,700	

27 years of experience. Top that.

Call Crawford Rice at (303) 321-7550.
2930 East Third Avenue, Denver, CO 80206

TELEVISION BROKERS.
**DANIELS
& ASSOCIATES**

Alabama—Montgomery

WKAB-TV

Ch. 32

Network Service: ABC.

Licensee: Montgomery Alabama Channel 32 Operating Ltd. Partnership, Box 3236, Montgomery, AL 36193.

Studio: 3251 Harrison Rd., Montgomery 36109.

Telephone: 205-272-5331.

Technical Facilities: Channel No. 32 (578-584 MHz). Authorized power: 1230-kw visual, 123-kw aural. Antenna: 820-ft. above av. terrain, 755-ft. above ground, 1042-ft. above sea level.

Latitude 32° 22' 04"
Longitude 86° 15' 43"

Transmitter: 3251 Harrison Rd.

Satellite Earth Stations: 4 in operation; Andrew, 4.5-meter & 7.3-meter; Avantek receivers.

News Service: AP.

Ownership: Terrapin Communications Corp., gen. partner, 99.9%; Mitchell S. Cutler, Ltd. partner, 0.1%. TCI ownership: Joseph Tydings, pres., 70%; Louis Frey, v.p. & Mitchell S. Cutler, secy.-treas., 10% each; Robert B. Washington & Joseph E. Robert Jr., 5% each. Frey, Cutler & Tydings have interest in licensee of WTXL-TV, Tallahassee, FL & permittee of WGBZ, Gainesville, FL. Frey has interest in WHLY-FM, Orlando, FL; WCSR-FM, Hamden & WPLR-FM, New Haven, CT; WHI(TV), Cincinnati, OH.

Began Operation: March 24, 1962. Left air Feb. 15, 1963. Sale to present owners by Bahakel Communications Ltd. approved by FCC June 10, 1985. Sale to Bahakel by receiver Robert J. Thomas for First Alabama Corp. approved Jan. 31, 1964 by FCC. Resumed operation March 12, 1964.

Represented (sales): Adam Young Inc.

Represented (legal): Finley, Kumble, Wagner, Heine, Underberg, Manley & Casey.

Personnel:

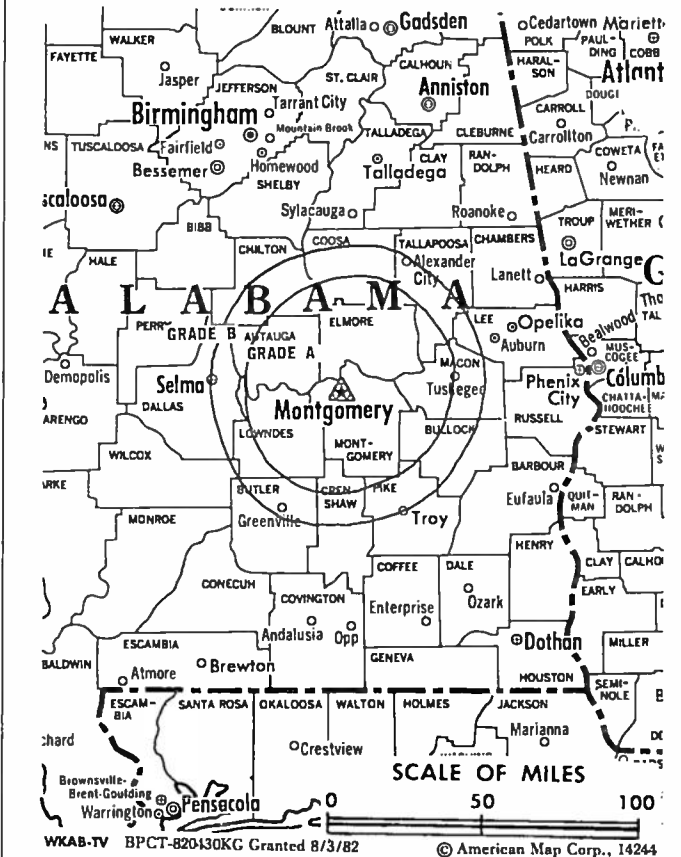
JOSEPH D. TYDINGS, president.
JOHN ROGERS, general manager.
DON DARBY, general sales manager.
MICHAEL J. ELROD, local sales manager.
DAVID MURPHY, operations director.
MACK CARMACK, news director.
EARL DAVIS, public affairs director.
DAVID BROWN, chief engineer.

Highest 30 Sec. Rate (July 21, 1986): \$600.

NETWORK BASE HOURLY RATE: \$250.

Total Households: © MSI Consumer Market Data as of 1/1/86. TV Homes, TV% and Circulation © 1986 Arbitron. County coverage based on Arbitron study.

Net Weekly Circulation	State County	Total Households	TV Households	%
50% & Over	ALABAMA			
	Autauga	11,900	11,700	98
	Bullock	3,600	3,500	97



Net Weekly Circulation	State County	Total Households	TV Households	%
50% & Over	Dallas	18,000	17,700	98
	Elmore	16,100	15,900	99
	Lowndes	3,800	3,700	97
	Macon	8,500	8,300	98
	Montgomery	76,400	75,700	99
Between 25-49%	ALABAMA			
	Crenshaw	5,300	5,200	98
	Pike	10,100	9,900	98
	Tallapoosa	14,400	14,200	99
Between 5-24%	ALABAMA			
	Butler	7,500	7,400	99
	Chilton	12,000	11,800	98
	Coffee	14,400	14,200	99
	Coosa	4,300	4,200	98
	Monroe	7,600	7,400	97
	Perry	4,700	4,600	98
	Talladega	26,200	25,900	99
	Wilcox	4,600	4,500	98
Station Totals		249,400	245,800	98
Net Weekly Circulation (1986)			133,300	
Average Daily Circulation (1986)			73,300	

Alabama—Montgomery

WMCF-TV

Ch. 45

Network Service: None, independent.

Licensee: Life Anew Ministries, 27 Grapevine Rd., Madisonville, KY 42431.

Studio: 6261 Atlanta Hwy., Montgomery, AL 36117.

Telephone: 205-272-0045.

Technical Facilities: Channel No. 45 (656-662 MHz). Authorized power: 250-kw visual, 25-kw aural. Antenna: 303-ft. above av. terrain, 319-ft. above ground, 513-ft. above sea level.

Latitude	32°	22'	59"
Longitude	86°	11'	19"

Transmitter: 3.5-mi. E of Montgomery alongside Hwy. 80.

Ownership: Non-stock corp. John W. Stalls, pres.; John R. Price, v.p.; Linda M. Stalls, secy.-treas. LAM is permittee of WLCN(TV), Madisonville, KY.

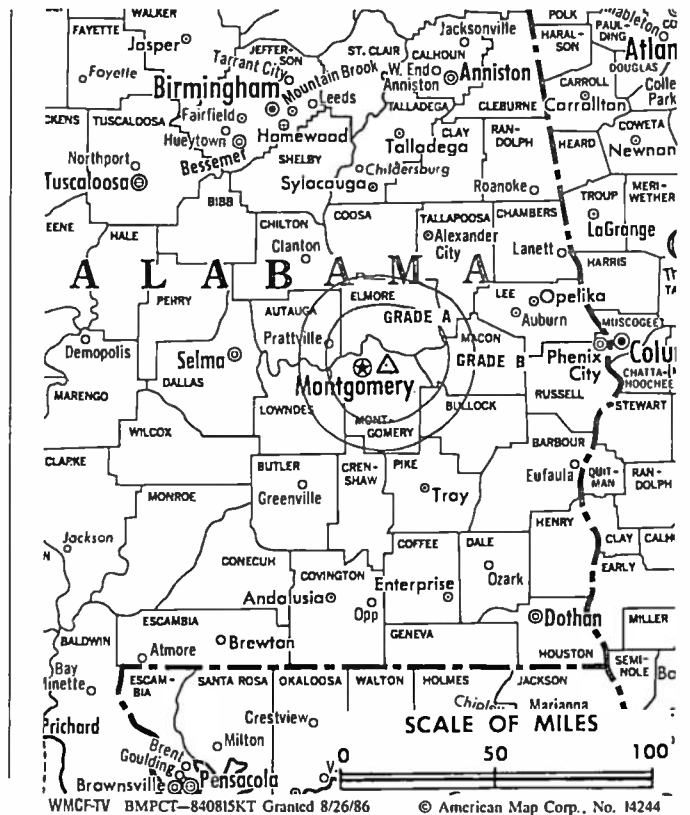
Began Operation: Nov. 1985.

Represented (legal): Baraff, Koerner, Olender & Hochberg.

Represented (engineering): Peter V. Gureckis & Assoc.

Personnel:
MARCUS LAMB, general manager.

Rates: Not available.



Alabama—Montgomery

WSFA

Ch. 12

Network Service: NBC.

Licensee: Cosmos Broadcasting Corp., Box 2566, Montgomery, AL 36196.

Studio: Delano & Court Sts.

Telephone: 205-281-2900. TWX: 810-728-3249.

Technical Facilities: Channel No. 12 (204-210 MHz). Authorized power: 316-kw visual, 63.02-kw aural. Antenna: 2000-ft. above av. terrain, 1935-ft. above ground, 2467-ft. above sea level.

Latitude 31° 58' 32"
Longitude 86° 09' 46"

Transmitter: Collier Rd., Grady, AL, 29-mi. SSE of Montgomery.

Satellite Earth Stations: 2 in operation; Scientific-Atlanta, 7-meter; Harris Ku-band; Scientific-Atlanta receivers.

Multichannel TV Sound: Stereo only.

News Services: AP, UPI, NBC.

Ownership: Cosmos Bcstg. Corp. For other interests, see Group Ownership of TV Stations.

Began Operation: Dec. 25, 1954. Sale to present owner by WKY Television System Inc. approved Sept. 2, 1959 by FCC (Television Digest, Vol. 15:30, 36). Previous sale to WKY-TV System by Judge David E. Dunn-H. S. Durden-R. F. Hudson group—latter publisher of Montgomery Advertiser and Journal—approved by FCC Feb. 16, 1955 (Vol. 10:38 & 11:8).

Represented (sales): Blair Television.

Represented (legal): Dow, Lohnes & Albertson.

Personnel:

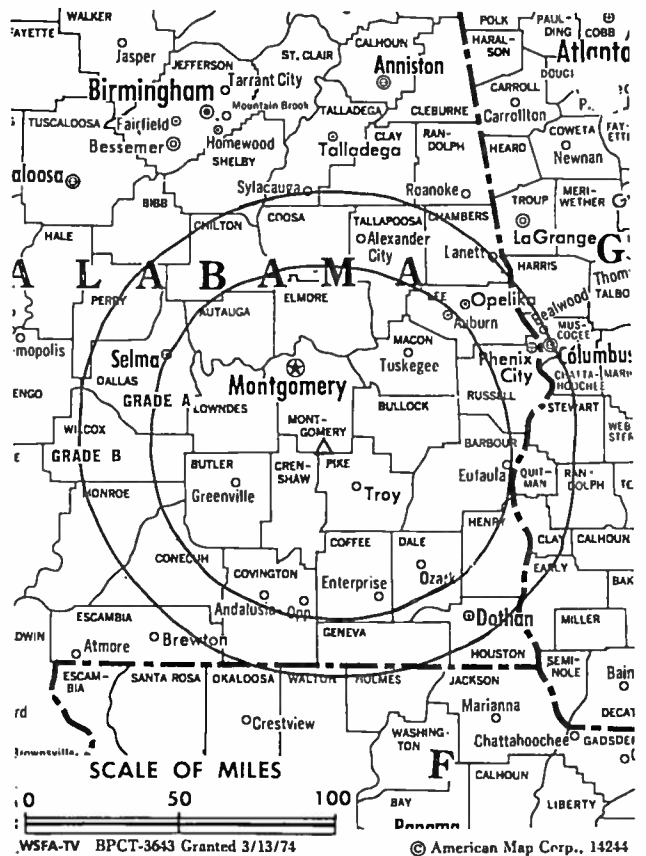
MEL STEBBINS, vice president & general manager.
CARL STEPHENS, program/promotion manager.
BILL BYRD, general sales manager.
CHARLES HAISTEN, chief engineer.
ROGER THOMAS, production manager.
PHIL GROSSMAN, news director.
STEPHEN WATKINS, business manager.
LESLI MORRIS, promotion director.

Highest One Hour Rate: \$4500.

Highest 30 Sec. Rate (July 21, 1986): \$1500.

Total Households: © MSI Consumer Market Data as of 1/1/86. TV Homes, TV% and Circulation © 1986 Arbitron. County coverage based on Arbitron study.

Net Weekly Circulation	State County	Total Households	TV Households	%
50% & Over	ALABAMA			
	Autauga	11,900	11,700	98
	Barbour	8,700	8,500	98
	Bullock	3,600	3,500	97
	Butler	7,500	7,400	99
	Coffee	14,400	14,200	99
	Conecuh	5,400	5,300	98
	Coosa	4,300	4,200	98
	Covington	14,700	14,500	99
	Crenshaw	5,300	5,200	98
	Dale	15,400	15,200	99
	Dallas	18,000	17,700	98
	Elmore	16,100	15,900	99
	Geneva	9,000	8,900	99
	Henry	5,700	5,600	98
	Houston	30,100	29,900	99
	Lee	30,500	30,100	99
Lowndes	3,800	3,700	97	
Macon	8,500	8,300	98	



Net Weekly Circulation	State County	Total Households	TV Households	%
50% & Over	Montgomery	76,400	75,700	99
	Perry	4,700	4,600	98
	Pike	10,100	9,900	98
	Tallapoosa	14,400	14,200	99
	Wilcox	4,600	4,500	98
Between 25-49%	ALABAMA			
	Chambers	14,300	14,100	99
	Chilton	12,000	11,800	98
	Clay	4,800	4,700	98
	Marengo	8,400	8,200	98
	Monroe	7,600	7,400	97
	Randolph	7,300	7,200	99
GEORGIA	Clay	1,200	1,200	100
	Quitman	800	800	100
	ALABAMA			
Between 5-24%	Calhoun	43,200	42,800	99
	Clarke	9,500	9,300	98
	Escambia	13,100	12,900	98
	Greene	3,800	3,700	97
	Hale	5,000	4,900	98
	Russell	17,200	17,000	99
	Talladega	26,200	25,900	99
	Tuscaloosa	51,700	51,100	99
	FLORIDA			
	Holmes	6,000	5,800	97
Jackson	14,200	13,800	97	
Walton	9,700	9,500	98	
Washington	6,200	6,100	98	

Station Totals	585,300	576,900	98
Net Weekly Circulation (1986)		307,900	
Average Daily Circulation (1986)		203,400	

Alabama—Opelika-Auburn

WSWS

Ch. 66

Network Service: None, independent.

Licensee: Christian Television Corp. of Alabama, 8100 Ulmerton Rd., Largo, FL 33541.

Studio: 1800 Pepperell Pkwy., Opelika 36801.

Telephone: 205-749-5766.

Technical Facilities: Channel No. 66 (782-788 MHz). Authorized power: 794.3-kw max. & 708-kw horizontal visual, 79.43-kw max. & 70.8-kw horizontal aural. Antenna: 690-ft. above av. terrain, 403-ft. above ground, 1338-ft. above sea level.

Latitude	32°	38'	33"
Longitude	85°	14'	13"

Transmitter: 7.5-mi. E of Opelika.

Satellite Earth Station: In operation; Scientific-Atlanta receivers.

Ownership: Non-profit corp. Robert R. D'Andrea, pres.; Wayne L. Wetzel, secy.-treas. Principals have interest in WTGL-TV, Cocoa, WCLF(TV), Clearwater & WHBR(TV) Pensacola, FL.

Began Operation: May 16, 1982. Sale to present owners by Richard C. Hilton, et al., approved by FCC July 30, 1984.

Represented (sales): Jack Bolton & Associates.

Represented (legal): Baraff, Koerner, Olender & Hochberg, P.C.

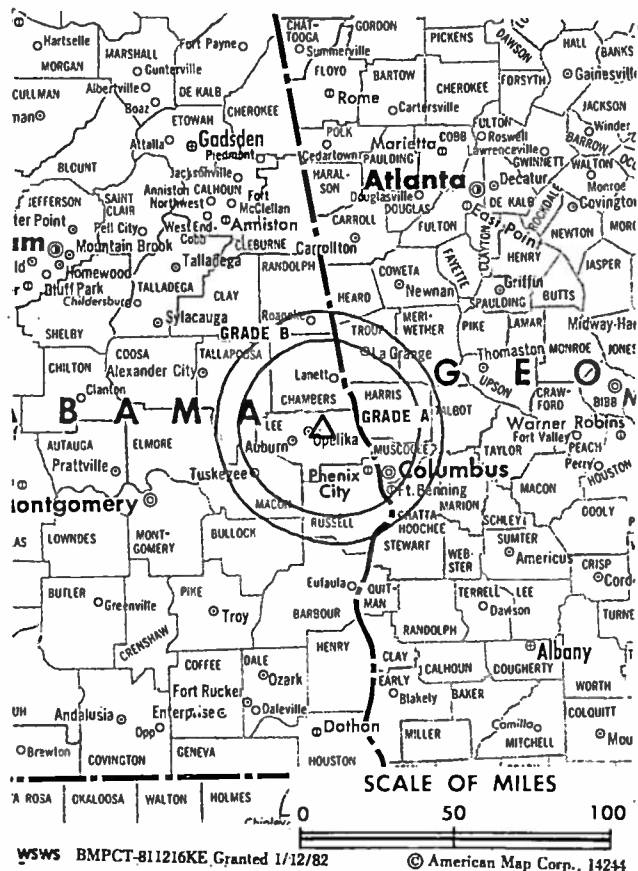
Represented (engineering): Kessler & Gehman Associates.

Personnel:

ROBERT D'ANDREA, president & general manager.
DALE WRIGHT, program director.
BILL BRYAN, chief engineer.
DIANE VICKERS, operations manager.

Highest 30 Sec. Rate: \$100.

Total Households: © MSI Consumer Market Data as of 1/1/86. TV Homes, TV% and Circulation © 1986 Arbitron. County coverage based on Arbitron study.



WSWS BMPCT-811216KE, Granted 1/12/82 © American Map Corp., 14244

Net Weekly Circulation	State County	Total Households	TV Households	%
Between 5-24%	ALABAMA			
	Chambers	14,300	14,100	99
	Lee	30,500	30,100	99
	GEORGIA			
	Muscogee	60,100	59,600	99
Station Totals		104,900	103,800	98
Net Weekly Circulation (1986)				7,200
Average Daily Circulation (1986)				2,500

Alabama—Selma

WAKA

Ch. 8

Network Service: CBS.

Licensee: Alabama Telecasters Inc., Box 1888, Selma, AL 36702.

Studios: Land Line Rd., 3-mi. W of Selma; 3020 Eastern Blvd., Montgomery 36116.

Mailing Addresses: Box 1888, Selma, AL 36702; Box 230667, Montgomery, AL 36123.

Telephones: 205-875-2240; 205-279-8787 (Montgomery).

Technical Facilities: Channel No. 8 (180-186 MHz). Authorized power: 316-kw visual, 63.5-kw aural. Antenna: 1760-ft. above av. terrain, 1757-ft. above ground, 2000-ft. above sea level.

Latitude 32° 08' 58"
Longitude 86° 46' 48"

Transmitter: Rte. 12, 3-mi. W of Gordonsville.

Satellite Earth Stations: 5 in operation; E.T., 4-meter; Scientific-Atlanta, 4-meter & 7-meter; Scientific-Atlanta, Kavouras, M/A-Com & Vertex receivers.

Multichannel TV Sound: Stereo & separate audio program.

News Services: AP, CBS.

Ownership: Bahakel Communications Ltd., 100%. For other interests, see Group Ownership of TV Stations.

Began Operation: March 17, 1960; left air Aug. 1968 following fire which destroyed studio, offices & transmitting equipment. Sale to Charles F. Grisham, et al., by William J. Brennan, William E. Benms, et al., approved by FCC Jan. 1971. Resumed operation Nov. 1, 1973. Sale to present owner by Charles F. Grisham, et al., approved by FCC June 10, 1985.

Represented (sales): Katz Television.

Represented (legal): Jeffrey W. Malickson.

Represented (engineering): Guy Tittman.

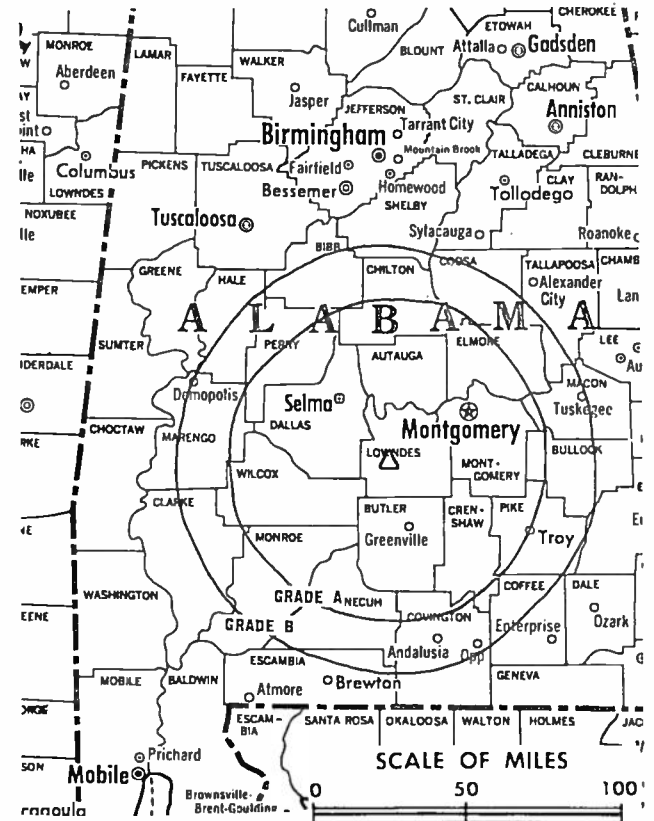
Personnel:

CY N. BAHAKEL, president.
JACK C. LONG, general manager.
FRANK MOROCK, station manager & news director, Montgomery.
MIKE REYNOLDS, station manager, Selma.
CAL CASS, general sales manager.
MARK SMITH, operations manager.
RANDALL JOHNS, program director.
DON JONES, chief engineer.
RUTH ZIMMER, promotion manager.
BARBARA WILLIS, local sales manager.
DOROTHY MARTIN, business manager.

Highest 30 Sec. Rate (April 15, 1985): \$655.

Total Households: © MSI Consumer Market Data as of 1/1/86. TV Homes, TV% and Circulation © 1986 Arbitron. County coverage based on Arbitron study.

Net Weekly Circulation	State County	Total Households	TV Households	%
50% & Over	ALABAMA			
	Autauga	11,900	11,700	98
	Butler	7,500	7,400	99
	Dallas	18,000	17,700	98
	Lowndes	3,800	3,700	97
Marengo	8,400	8,200	98	



WAKA BMPCT-840904KL Granted 11/16/84 © American Map Corp., No. 14244

Net Weekly Circulation	State County	Total Households	TV Households	%
50% & Over	Perry	4,700	4,600	98
	Wilcox	4,600	4,500	98
Between 25-49%	ALABAMA			
	Bullock	3,600	3,500	97
	Conecuh	5,400	5,300	98
	Covington	14,700	14,500	99
	Crenshaw	5,300	5,200	98
	Elmore	16,100	15,900	99
	Greene	3,800	3,700	97
	Macon	8,500	8,300	98
	Monroe	7,600	7,400	97
	Montgomery	76,400	75,700	99
Pike	10,100	9,900	98	
Between 5-24%	ALABAMA			
	Barbour	8,700	8,500	98
	Chilton	12,000	11,800	98
	Choctaw	5,600	5,500	98
	Clarke	9,500	9,300	98
	Clay	4,800	4,700	98
	Coffee	14,400	14,200	99
	Coosa	4,300	4,200	98
	Hale	5,000	4,900	98
	Lee	30,500	30,100	99
Tallapoosa	14,400	14,200	99	
Station Totals		319,600	314,600	98
Net Weekly Circulation (1986)			117,100	
Average Daily Circulation (1986)			61,300	

Alabama—Tuscaloosa

WCFT-TV

Ch. 33

Network Service: CBS.

Licensee: Beam Broadcasters Ltd., Box 5239, Tuscaloosa 35401.

Studio: 4000 37th St. E., Tuscaloosa 35405.

Telephone: 205-553-1333.

Technical Facilities: Channel No. 33 (584-590 MHz). Authorized power: 1125-kw max. & 1000-kw horizontal visual, 112.5-kw max. aural. Antenna: 537-ft. above av. terrain, 400-ft. above ground, 828-ft. above sea level.

Latitude 33° 10' 25"
Longitude 87° 29' 01"

Transmitter: 4000 37th St. E.

Satellite Earth Stations: 3 in operation.

News Service: AP.

Ownership: Beam Television Partners Inc. BTPI ownership: Frank L. Beam, pres., 69%; John E. Thomas, secy.-treas.; Vincent A. Field & Thomas D. Van Buskirk, 5% each. Beam Broadcasters also owns WDAM-TV, Hattiesburg-Laurel, MS; KYEL-TV, Yuma, AZ; WPBN-TV, Traverse City & WTOM-TV, Cheboygan, MI.

Began Operation: Oct. 29, 1965. Transfer of stock to W. S. Smylle Jr., S. A. Rosenbaum, Marvin Reuben, et al., approved by FCC Aug. 23, 1967. Sale to present owners approved July 27, 1983.

Represented (sales): Katz Television.

Represented (legal): Hogan & Hartson.

Personnel:

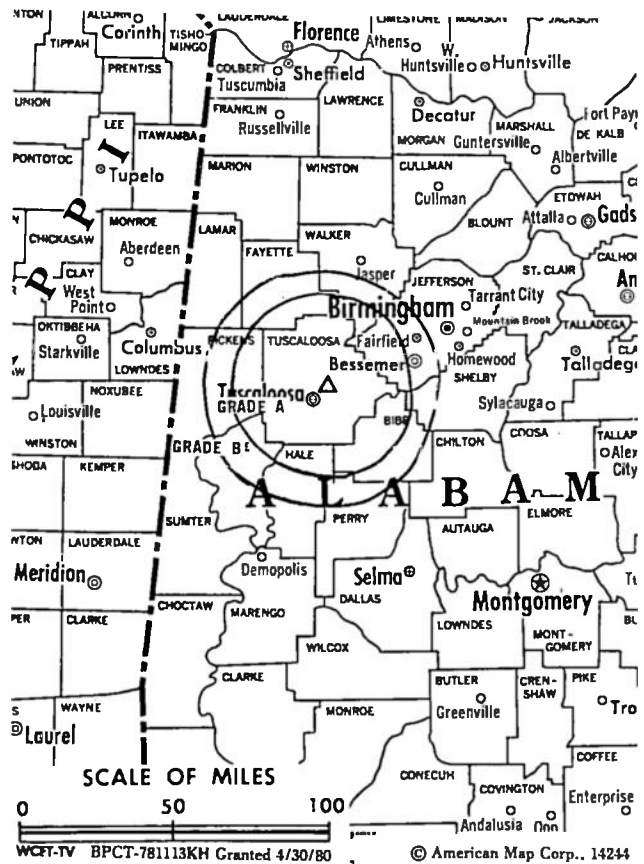
JIM CARUTHERS, vice president, general & sales manager.
TOMMY RAY, operations manager.
JOHN FLETCHER, chief engineer.
JOHNNIE BLACKBURN, promotion director.

Highest 30 Sec. Rate (July 1984): \$210.

NETWORK BASE HOURLY RATE: \$152.

Total Households: © MSI Consumer Market Data as of 1/1/86. TV Homes, TV% and Circulation © 1986 Arbitron. County coverage based on Arbitron study.

Net Weekly Circulation	State County	Total Households	TV Households	%
50% & Over	ALABAMA			
	Hale	5,000	4,900	98
	Tuscaloosa	51,700	51,100	99



Net Weekly Circulation	State County	Total Households	TV Households	%
Between 25-49%	ALABAMA			
	Bibb	5,800	5,700	98
	Greene	3,800	3,700	97
	Pickens	7,200	7,000	97
Between 5-24%	ALABAMA			
	Lamar	6,200	6,100	98
	Marengo	8,400	8,200	98
	Marion	11,900	11,800	99
	Sumter	5,400	5,300	98
MISSISSIPPI	Lowndes	20,400	20,200	99
	Noxubee	4,000	3,900	98
Station Totals		129,800	127,900	98
Net Weekly Circulation (1986)				59,100
Average Daily Circulation (1986)				33,600

Alabama—Tuscaloosa

WDBB

Ch. 17

Network Service: None, independent.

Licensee: Channel 17 Associates Ltd., Box 1006, Tuscaloosa, AL 35403.

Studio: 1700 Jug Factory Rd. East, Tuscaloosa, AL 35405.

Birmingham Office: Suite 950, 600 Beacon Pkwy. W 35209.

Telephones: 205-345-1117; 205-942-1717 (Birmingham).

Mailing Address: Box 1006, Tuscaloosa, AL 35403.

Technical Facilities: Channel No. 17 (488-494 MHz). Authorized power: 3680-kw max. visual, 368-kw max. aural. Antenna: 2215-ft. above av. terrain, 1967-ft. above ground, 2642-ft. above sea level.

Latitude 33° 28' 51"
Longitude 87° 24' 03"

Transmitter: 5-mi. E of Windham Springs.

Multichannel TV Sound: Stereo only.

Satellite Earth Stations: 2 Comtech, 5 meter; AFC, 4.5-meter; Pinzone & RCA receivers.

News Service: UPI.

Ownership: Ltd. Partnership. David R. DuBose, pres., 68.8%; David M. Baughn, v.p., 9.3%; Richard G. Brennan, secy., 11.9%; Karen C. Brennan, 10%, gen. partners.

Began Operation: October 8, 1984.

Represented (sales): Independent TV Sales.

Represented (legal): Mullin, Rhyne, Emmons & Topel.

Represented (engineering): Mullaney Engineering Inc.

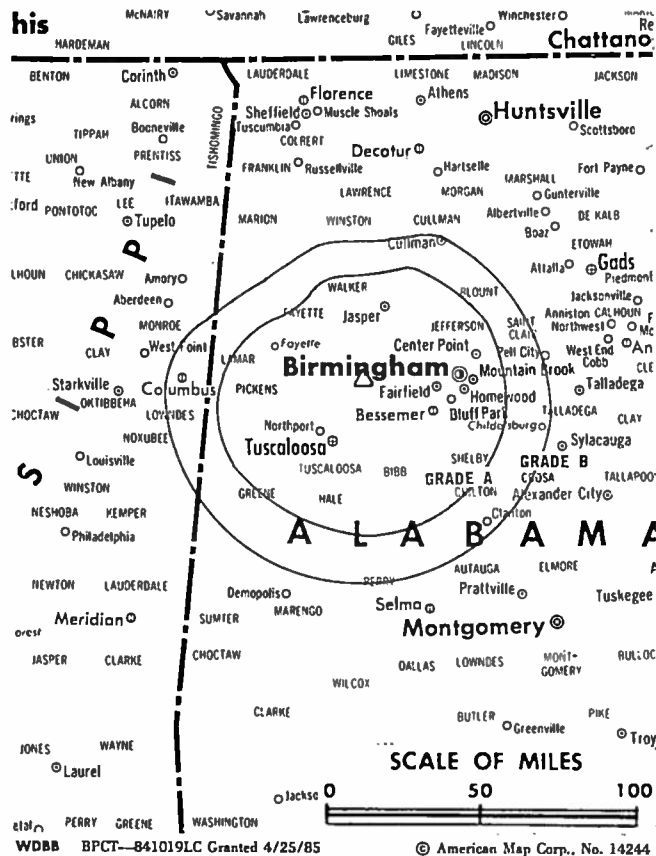
Personnel:

DAVID R. DuBOSE, president & general manager.
R. GREY BRENNAN, director of station affairs.
EDWARD R. O'CONNOR, general sales manager.
BOB GAMBACURTA, news director.
JOHN BATSON, chief engineer.

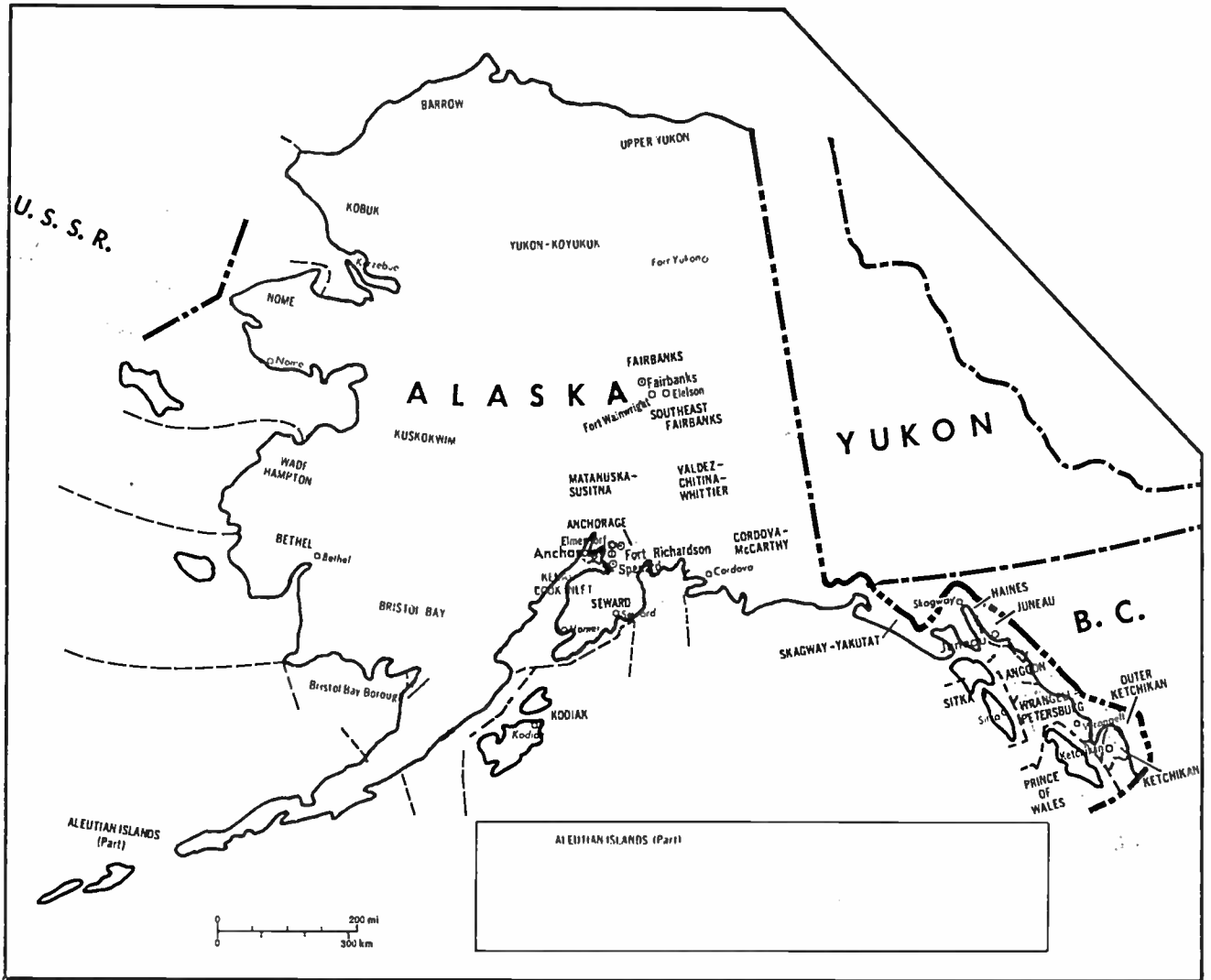
Highest 30 Sec. Rate (July 21, 1986): \$300.

Total Households: © MSI Consumer Market Data as of 1/1/86. TV Homes, TV% and Circulation © 1986 Arbitron. County coverage based on Arbitron study.

Net Weekly Circulation	State County	Total Households	TV Households	%
50% & Over	ALABAMA Tuscaloosa	51,700	51,100	99
Between 25-49%	ALABAMA Bibb	5,800	5,700	98



Net Weekly Circulation	State County	Total Households	TV Households	%
Between 25-49%	Fayette	7,200	7,100	99
	Greene	3,800	3,700	97
	Hale	5,000	4,900	98
	Pickens	7,200	7,000	97
Between 5-24%	ALABAMA			
	Jefferson	259,600	258,000	99
	Lamar	6,200	6,100	98
	Marengo	8,400	8,200	98
	Marion	11,900	11,800	99
	Perry	4,700	4,600	98
	Shelby	27,000	26,800	99
Sumter	5,400	5,300	98	
Winston	8,700	8,600	99	
Station Totals		412,600	408,900	99
Net Weekly Circulation (1986)				66,500
Average Daily Circulation (1986)				27,800



Market	Arbitron ADI TV Households	Rank	Market Area Commercial TV Stations
Anchorage.....	•	•	KIMO (13), KTBY (4), KTUU-TV (2), KTVA (11)
Fairbanks.....	•	•	KATN (2), KTVF (11)
Juneau.....	•	•	KJUD (8)
North Pole.....	•	•	KJNP-TV(4)
Sitka.....	•	•	KTNL (13)

Alaska Station Status as of October 1, 1986

	VHF	UHF	TOTAL
Commercial Television Stations	9	0	9
Educational Television Stations	4	0	4
			<u>13</u>

ARBITRON DOES NOT HAVE WEEKLY CIRCULATION DATA FOR ALASKA

Alaska—Anchorage

KTBY

Ch. 4

Network Service: None, independent.

Licensee: KTBY Inc., 1840 S. Bragaw St., Suite 101, Anchorage, AK 99508.

Studio: 1840 S. Bragaw St., Suite 101, Anchorage, AK 99508.

Telephone: 907-276-4449.

Technical Facilities: Channel No. 4 (66-72 MHz). Authorized power: 42.5-kw max. visual, 8.5-kw max. aural. Antenna: 17-ft. above av. terrain, 411-ft. above ground, 621-ft. above sea level.

Latitude	61°	13'	11"
Longitude	149°	53'	24"

Holds CP for change to 39.1-kw max. visual, 7.8-kw max. aural. Antenna: 180-ft. above av. terrain, 263-ft. above ground, 359-ft. above sea level. BPCT-860410KH.

Transmitter: 300 W. 3rd Ave., Anchorage.

Satellite Earth Stations: Transmit/receive, Common Carrier; Superior Satellite, 6-meter; M/A-Com 4-meter; Standard receivers.

News Service: INN.

Ownership: Ronald K. Bradley, 100%.

Began Operation: December 2, 1983. Sale to Tak Communications by Totem Bcstg. Corp. approved by FCC July 11, 1984. Sale to present owner approved Feb. 5, 1985.

Represented (sales): Spot Time Ltd.; Northwest Television Sales.

Represented (legal): Beaty, Robbins & Morgan.

Represented (engineering): Octagon Corp.



Personnel:

RONALD K. BRADLEY, general manager.
MIKE SHEPHERD, sales manager.

Highest 30 Sec. Rate (July 1, 1985): \$100.

Alaska—Anchorage

KTUU-TV

Ch. 2

Network Service: NBC.

Licensee: Channel 2 Broadcasting Co., Box 102880, Anchorage, AK 99510.

Studio: Fourth Avenue Theatre Bldg.

Telephones: 907-276-0202; 907-276-5807 (sales).

Technical Facilities: Channel No. 2 (54-60 MHz). Authorized power: 100-kw visual, 10-kw aural. Antenna: 718-ft. above av. terrain, 715-ft. above ground, 830-ft. above sea level.

Latitude	61°	25'	22"
Longitude	149°	52'	20"

Transmitter: Mile 3, Point Mackenzie Rd., Matanuska-Susitna Borough.

Satellite Earth Stations: 2 in operation; Anixter-Mark; Scientific-Atlanta & Harris receivers.

News Services: AP, NBC.

Ownership: Jessica L. Longston, pres.; L. Berenice Brownlow, v.p.; Cora V. Zaser, secy.-treas.; Zaser & Longston Inc., 100%. ZLI ownership: J. L. Longston, pres., 50.485%; L. B. Brownlow, v.p., 1.662%; C. V. Zaser, secy.-treas., 46.19%; Greg Zaser, v.p.-asst. secy.; Charles T. Brownlow, 0.831%; Kathleen B. Ward, 0.831%. The Brownlows & Ward own KOHI(AM) St. Helens, OR. Longston owns Othello Outlook (Othello, WA newspaper) & Columbia Basic Farmer (farm magazine, Othello, WA).

Began Operation: Oct. 16, 1953. Sale to present owners by Alvin O. Bramstedt, et al., approved March 6, 1981. Sale by Lathrop Co., Richard R. Rollins, et al., approved March 16, 1960 by FCC (Television Digest, Vol. 16:8, 12). Previous sale of control by Richard R. Rollins approved Dec. 29, 1954 (Vol. 10:47; 11:1).

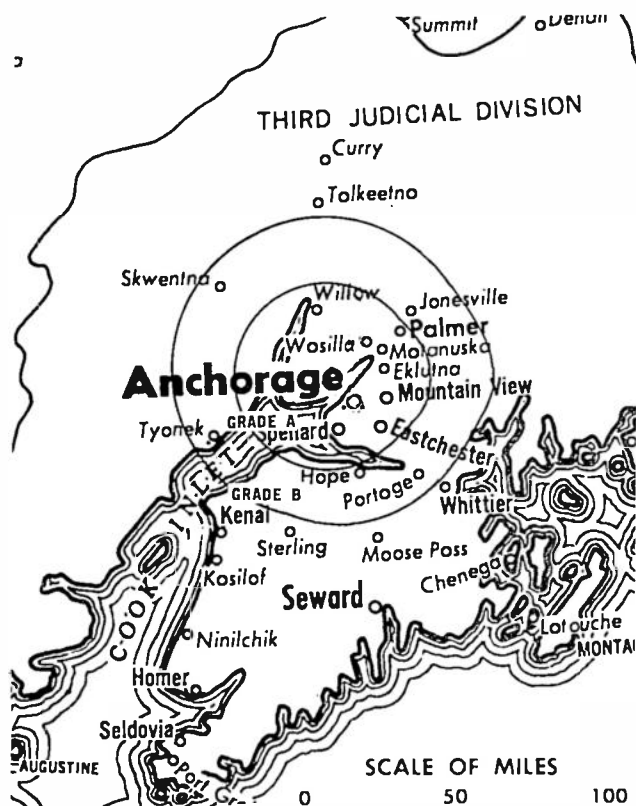
Represented (sales): Blair Television.

Represented (legal): Fisher, Wayland, Cooper & Leader.

Represented (engineering): Octagon Co.

Personnel:

JESSICA L. LONGSTON, president.
AL BRAMSTEDT JR., general manager.
LELAND R. VERSCHWEREN, chief engineer.



KTUU-TV BPCT—850411KH Granted 5/9/85

© American Map Corp., No. 14244

NANCY JOHNSON, marketing director.
SANDRA MOORE, program coordinator.
SUSAN OHRBERG, national sales manager.
JOHN LARSON, news director.
JEFF ARENDS, control room director.

Highest One Hour Rate: \$8000.

Highest 30 Sec. Rate: \$920.

NETWORK BASE HOURLY RATE: \$273.

Alaska—Anchorage

KIMO

Ch. 13

Network Service: ABC; Alaska Television Network.

Licensee: Alaska 13 Corp., 2700 Tudor Rd., Anchorage, AK 99507.

Studio: 2700 E. Tudor Rd., Anchorage, AK 99507.

Telephone: 907-561-1313.

Technical Facilities: Channel No. 13 (210-216 MHz). Authorized power: 39-kw visual, 7.8-kw aural. Antenna: 87-ft. above av. terrain, 294-ft. above ground, 400-ft. above sea level.

Latitude	61°	11'	52"
Longitude	149°	52'	31"

Transmitter: 2550 Denali St., Anchorage

Satellite Earth Stations: Harris, 6-meter & 9-meter; Harris receivers.

News Services: AP, ABC, CNN.

Ownership: Duane L. Triplett, 24.8%; Brizzolari Trust, 20.5%; Richard M. Zook, 19.1%; Jack Carlisle, 14.0%; Belton Stephens, 6.2%; Mick Tacher, 5.6%; others, none with as much as 5%. Alaska 13 Corp. owns KATN(TV), Fairbanks & KJUD(TV), Juneau, AK.

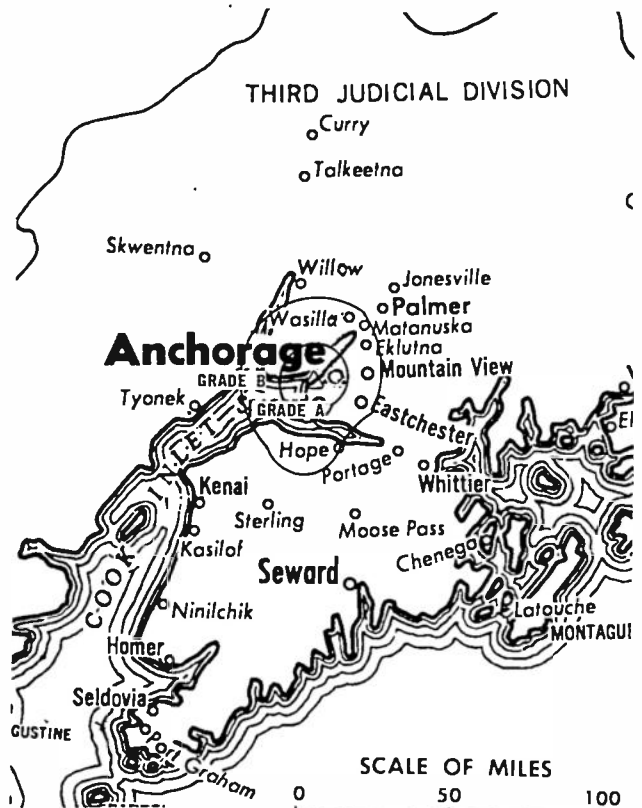
Began Operation: Oct. 31, 1967. Transfer of 80% of Sourdough Bcstrs. Inc. from Harpel estate to Alaska-Hawaii Radio approved by FCC Dec. 3, 1969 but sale was not consummated. Left air May 21, 1970. Resumed operation Sept. 6, 1970. Sale to present owners approved by FCC May 28, 1971.

Represented (sales): Katz Television; The Tacher Co. (regionally).

Represented (legal): Haley, Bader & Potts.

Personnel:

DUANE L. TRIPLETT, president & chief exec. officer.
RICHARD M. ZOOK, exec. v.p. & chief operating officer.
B. G. RANDLETT, sr. v.p., statewide operations & special events.
LARRY HOGUE, general sales manager.
JOHN KARNOS, national sales manager.
KEV REILLY, news director.



KIMO BPCT—840410KF Granted 6/29/84

© American Map Corp., No. 14244

Highest One Hour Rate: \$6000.

Highest 30 Min. Rate: \$3000.

Highest 30 Sec. Rate (Sept. 1984): \$600.

NETWORK BASE HOURLY RATE: \$150.

Alaska—Anchorage

KTVA

Ch. 11

Network Service: CBS.

Licensee: Northern Television Inc., Box 102200, Anchorage, AK 99510.

Studio: 1007 W. 32nd Ave.

Telephone: 907-562-3456.

Technical Facilities: Channel No. 11 (198-204 MHz). Authorized power: 50.7-kw visual, 5.07-kw aural. Antenna: 300-ft. above av. terrain, 391-ft. above ground, 487-ft. above sea level.

Latitude	61°	11'	20"
Longitude	149°	54'	34"

Transmitter: 1007 W. 32nd Ave.

Multichannel TV Sound: Stereo only.

Satellite Earth Stations: 6 in operation; Antenna Technology, 7-meter; Harris, 11-meter; Scientific-Atlanta & Harris receivers.

AM Affiliate: KBYR, 1-kw, 700 kHz.

FM Affiliate: KNIK-FM, 60-kw, 105.5 MHz (No. 288), 205-ft.

News Service: AP.

Ownership: A. G. Hiebert, chief exec. officer, 42.27%; William English, v.p., 1.30%; P. A. Hiebert, secy.-treas., 2.61%; others, none with as much as 3%. Same group also owns KTVF, Fairbanks; radios KBYR & KNIK-FM, Anchorage and KCBF, Fairbanks, AK.

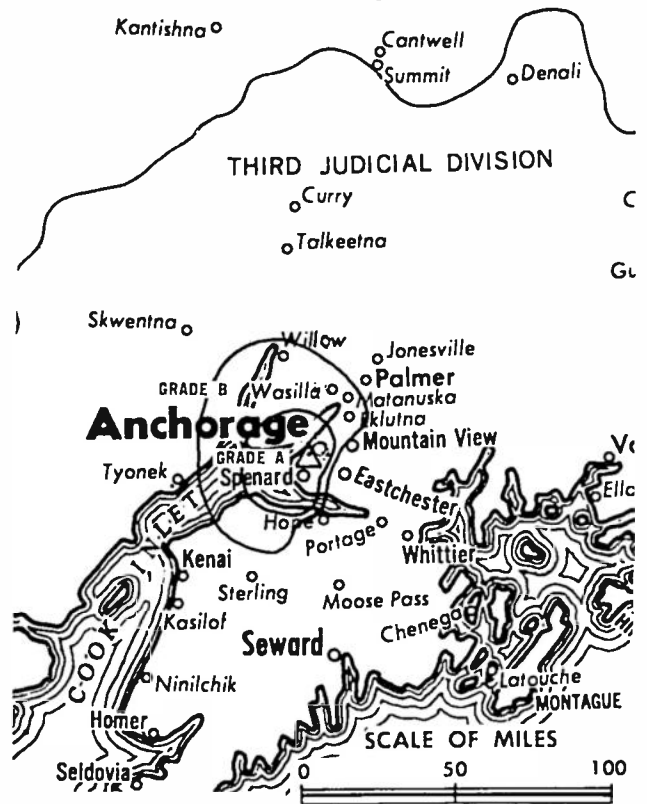
Began Operation: Dec. 11, 1953.

Represented (sales): Adam Young Inc.; Alaska Radio TV Sales; Art Moore Inc. (Seattle & Portland).

Represented (legal): Wilkinson, Barker, Knauer & Quinn.

Personnel:

A. G. HIEBERT, chairman.
RON MOORE, president.



KTVA BPCT-3547 Granted 7/20/65

© American Map Corp., 14244

BRUCE SLOAN, operations manager.
DUANE MILSAP, chief engineer.

Highest One Hour Rate (Sept. 1, 1986): \$3700.

Highest 30 Sec. Rate (Sept. 1, 1986): \$650.

NETWORK BASE HOURLY RATE: \$200. Combination rate with KTVF, \$350.

Alaska—Fairbanks

KATN

Ch. 2

Network Service: ABC, NBC; Alaska Television Network.

Licensee: Fairbanks Television Inc., 2700 E. Tudor Rd., Anchorage, AK 99507.

Studio: 516 Second Ave. Telephone: 907-452-2125.

Technical Facilities: Channel No. 2 (54-60 MHz). Authorized power: 28.2-kw visual, 5.5-kw aural. Antenna: 45-ft. above av. terrain, 200-ft. above ground, 640-ft. above sea level.

Latitude	64°	50'	42"
Longitude	147°	42'	42"

Transmitter: 516 Second Ave.

Satellite Earth Stations: 2 in operation; Harris, 9-meter; Anixter-Mark, 5-meter; Harris & Microdyne receivers.

News Service: AP.

Ownership: See KIMO, Anchorage.

Began Operation: March 1, 1955. Sale to present owner by Channel 2 Bcstg. Co. approved by FCC June 8, 1984.

Represented (sales): Katz Television; The Tacher Co.


Represented (legal): Haley, Bader & Potts.

Personnel:

DUANE L. TRIPLETT, president.
DAVID GEESIN, station manager.
RALPH GILLETTE, chief engineer.
ROSS K. NOLEN, business manager.

Highest 30 Sec. Rate (Aug. 31, 1985): \$250.

NETWORK BASE HOURLY RATE: \$150.



Alaska—Fairbanks

KTVF

Ch. 11

Network Service: CBS, ABC.

Licensee: Northern Television Inc., Box 950, Fairbanks, AK 99707.

Studio: 3rd & Lacey Sts., Fairbanks.

Telephone: 907-452-5121. Telex: 35-403.

Technical Facilities: Channel No. 11 (198-204 MHz). Authorized power: 27.5-kw visual, 5.5-kw aural. Antenna: Minus 51-ft. above av. terrain, 165-ft. above ground, 604-ft. above sea level.

Latitude	64°	50'	35.7"
Longitude	147°	42'	47.6"

Transmitter: 3rd & Lacey Sts., Fairbanks.

Satellite Earth Stations: 2 in operation; Harris, 6.1-meter; Microdyne receivers.

Map Note: Contours calculated by revised Sec. 73.699 of FCC Rules not available.

News Service: AP.

Ownership: Same as KTVA, Anchorage.

Began Operation: Feb. 3, 1955. Left air Aug. 14, 1967 due to flood. Resumed operation Dec. 9, 1967.

Represented (sales): Adam Young Inc.; Art Moore Inc.

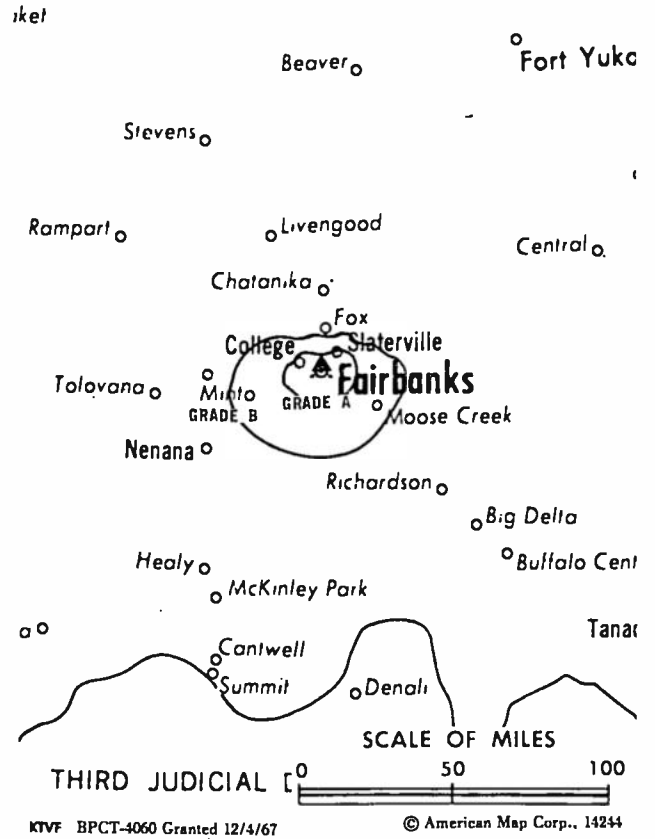
Represented (legal): Wilkinson, Barker, Knauer & Quinn.

Personnel:

A. G. HIEBERT, chairman.

HENRY H. HOVE, president & general manager.

SALLY CRAWFORD, general sales manager.



Highest 30 Sec. Rate (June 1, 1986): \$275.

NETWORK BASE HOURLY RATE: \$200.

Alaska—Juneau

KJUD

Ch. 8

Network Service: NBC; Alaska Television Network.

Licensee: Alaska 13 Corp., 2700 E. Tudor Rd., Anchorage, AK 99507.

Studio: Douglas Island, near Juneau.

Telephone: 907-586-1800.

Technical Facilities: Channel No. 8 (180-186 MHz). Authorized power: 0.204-kw visual, 0.041-kw aural. Antenna: Minus 950-ft. above av. terrain, erected over tidewater, 277-ft. above sea level.

Latitude	58°	18'	06"
Longitude	134°	26'	29"

Transmitter: Douglas Island, near Juneau.

Satellite Earth Station: Anixter-Mark, 5-meter; Scientific-Atlanta receivers.

News Service: AP.

Ownership: See KIMO(TV), Anchorage.

Began Operation: Feb. 19, 1956. Sale to Midnight Sun & others by W. J. Wagner approved April 29, 1959 by FCC (Television Digest, Vol. 15:18). In 1968 Midnight Sun increased holdings to 100%. Sale to KINY Assoc. approved by FCC Dec. 11, 1981. Sale to present owners approved Nov. 24, 1982.

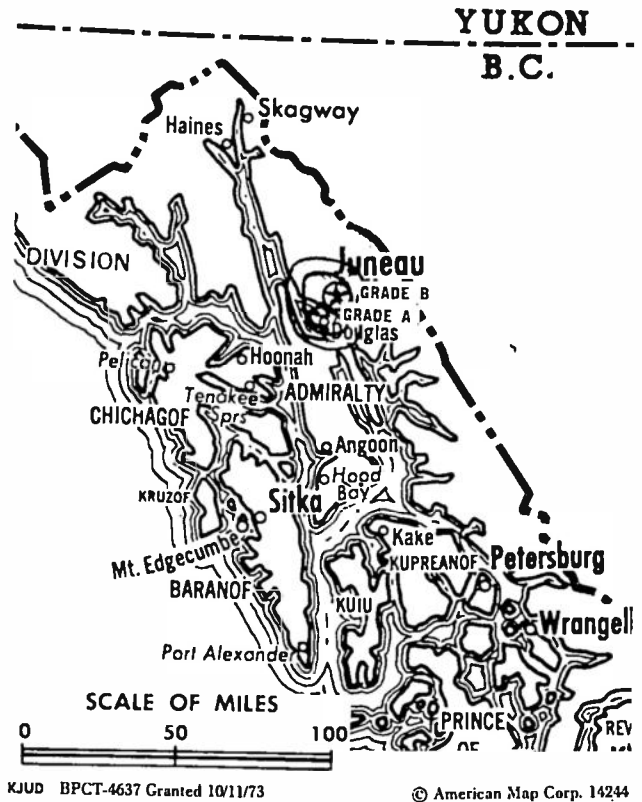
Represented (sales): Katz Television; The Tacher Co. (Northwest).

Represented (legal): Haley, Bader & Potts.

Personnel:

KEN MARTIN, general manager.
ROB KEWER, chief engineer.

Highest 30 Sec. Rate: \$125.



Alaska—North Pole

KJNP-TV

Ch. 4

Network Service: None, independent.

Licensee: Evangelistic Alaska Missionary Fellowship, Box 0, North Pole, AK 99705.

Studio: North Pole. Telephone: 907-488-2216.

Technical Facilities: Channel No. 4 (66-72 MHz). Authorized power: 19.1-kw visual, 3.31-kw aural. Antenna: 1620-ft. above av. terrain, 191-ft. above ground, 2491-ft. above sea level.

Latitude 64° 52' 44"
Longitude 148° 03' 10"

Transmitter: Atop Ester Dome, Fairbanks.

Satellite Earth Station: Harris, 6.2-meter; Harris receivers.

AM Affiliate: KJNP, 50-kw, 1170 kHz.

FM Affiliate: KJNP-FM, 25-kw, 100.3 MHz (No. 263), 1570-ft.

News Service: CNN.

Ownership: Non-stock corp. Donald L. Nelson, pres.; Genevieve L. Nelson, exec. v.p.; Yvonne L. Carriker, secy.-treas.; Norman Peterson Jr.; Ronald Scheimo.

Began Operation: Dec. 7, 1981.

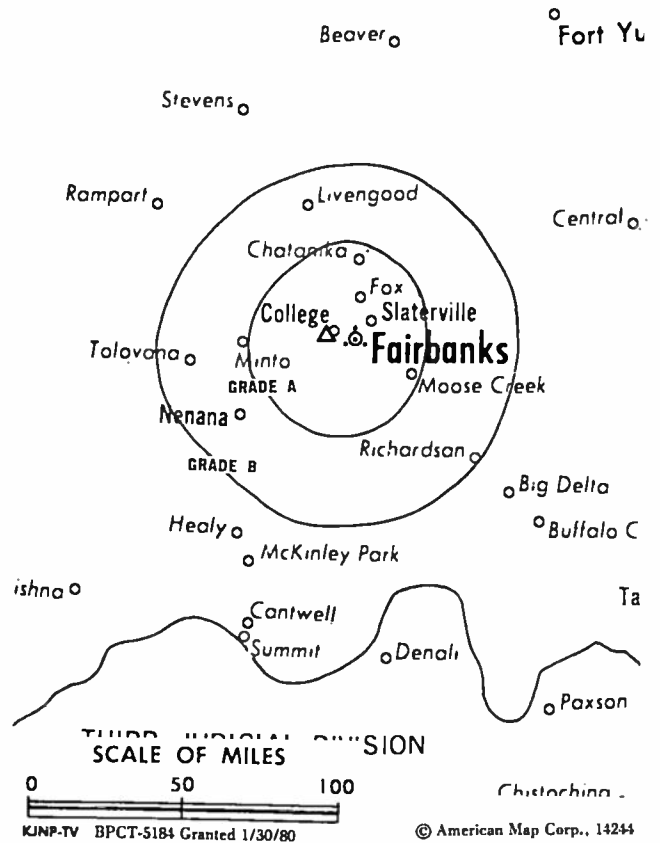
Represented (legal): Fletcher, Heald & Hildreth.

Represented (engineering): Carl E. Smith Consulting Radio Engineers.

Personnel:

DONALD L. NELSON, president/director.
GEN NELSON, executive vice president.
YVONNE CARRIKER, secretary/treasurer & general manager.
RICHARD OLSON, administrative assistant & sales manager.
BEVERLY OLSON, program director.
ERIC NICHOLS, director of engineering.
ROGER SKOLD, station manager & news director.

Highest 30 Sec. Rate (July 1, 1986): \$60.



BLACKBURN & COMPANY
INCORPORATED
Media Brokers & Appraisers Since 1947
■ WASHINGTON, D.C. - (202) 331-9270 ■ CHICAGO, IL - (312) 346-6460
■ ATLANTA, GA - (404) 892-4655 ■ BEVERLY HILLS, CA - (213) 274-8151

Alaska—Sitka

KTNL

Ch. 13

Network Service: CBS; Alaska Television Network.

Licensee: Dan & Kathie Etulain, Box 2668, Sitka, AK 99835.

Studio: 611 Lake St.

Telephone: 907-747-8488.

Technical Facilities: Channel No. 13 (210-216 MHz). Authorized power: 0.199-kw visual, 0.03-kw aural. Antenna: 150-ft. above av. terrain, 157-ft. above ground, 185-ft. above sea level.

Latitude	57°	03'	26.5"
Longitude	135°	20'	02.0"

Transmitter: 611 Lake St.

Satellite Earth Stations: Cosmos, 3.6-meter; Drake receivers.

Ownership: Dan & Kathie Etulain, 100% jointly.

Began Operation: Sept. 25, 1966. Sale to present owners by Roy Paschal, et al., approved by FCC May 10, 1983.

Represented (sales): Unirep; Tacher Co. (regional).

Represented (legal): Haley, Bader & Potts.

Personnel:

DAN ETULAIN, president & general manager.

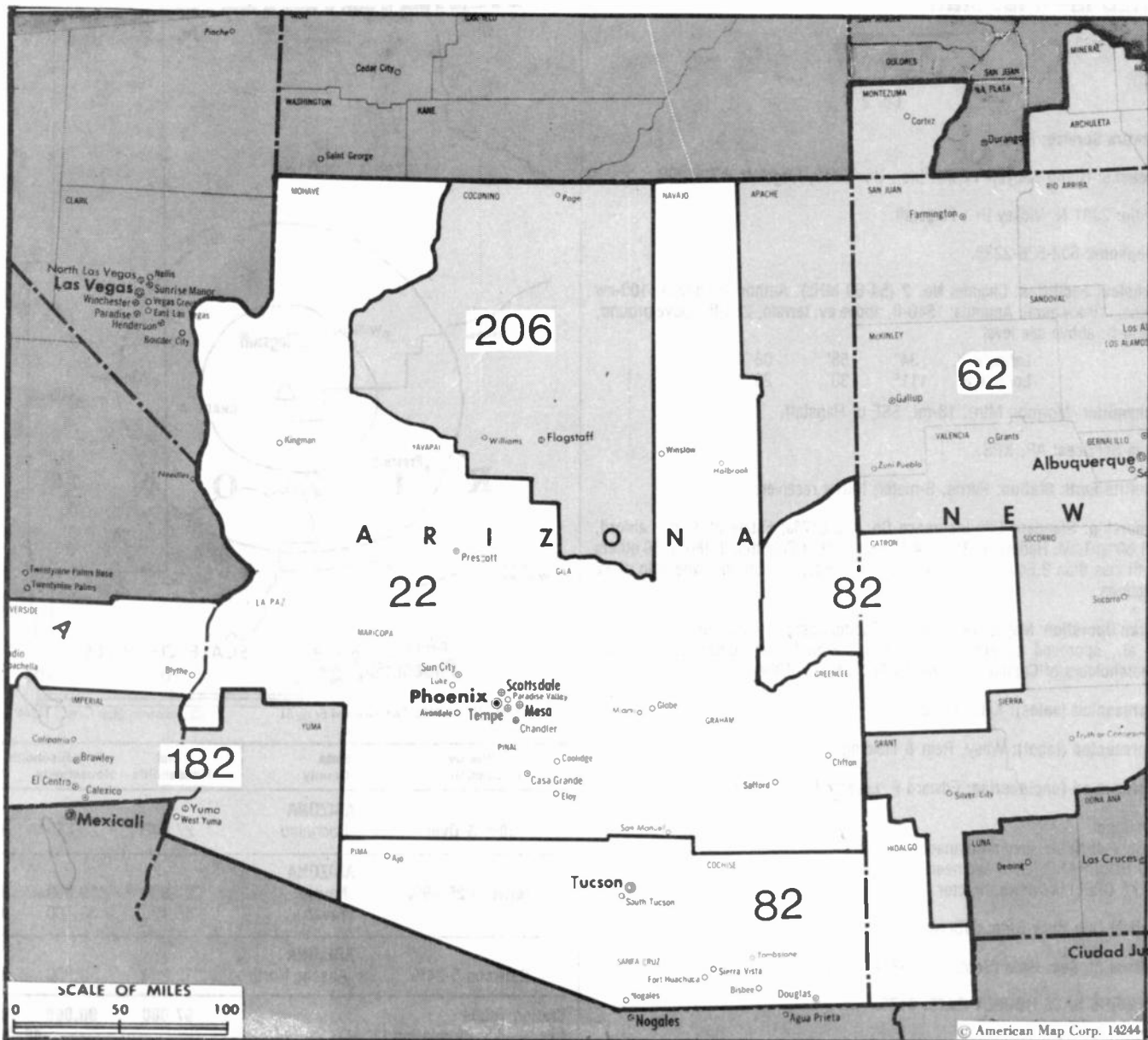
KATHIE ETULAIN, vice president & secretary-treasurer.

Highest One Hour Rate: \$420.

Highest 30 Sec. Rate (July 12, 1985): \$35.

NETWORK BASE HOURLY RATE: \$50.





Market	Arbitron ADI TV Households	Rank	Market Area Commercial TV Stations
Phoenix, AZ	829,500	22	KNXV-TV (15), KPAZ-TV (21), KPHO-TV (5), KPNX-TV (12), KTSP-TV (10), KTVK (3), KTVW-TV (33), KUSK (7), KUTP (45)
Albuquerque, NM	404,400	62	KCHF (1), KGGM-TV (13), KGSW (14), KNAT (23), KNMZ-TV (2), KOAT-TV (7), KOBF (12), KOBR (8), KOB-TV (4), KSAF-TV (2)
Tucson, AZ	285,000	82	KDTU-TV (18), KGUN-TV (9), KMSB-TV (11), KOLD-TV (13), KPOL (40), KVOA-TV (4)
El Centro, CA-Yuma, AZ	59,500	182	KECY-TV (9), KYEL-TV (13)
Flagstaff, AZ	26,400	206	KNAZ-TV (2)

State Cross Reference List
Communities That Receive Programs of Stations That are Located Elsewhere

KPNX-TV, Mesa	See Phoenix, AZ
KMSB-TV, Nogales	See Tucson, AZ
KUSK, Phoenix	See Prescott, AZ
KECY-TV, Yuma	See El Centro, CA

Arizona Station Status as of October 1, 1986

	VHF	UHF	TOTAL
Commercial Television Stations	11	6	17
Educational Television Stations	2	0	2
			19

Arizona—Flagstaff

KNAZ-TV

Ch. 2

Network Service: NBC.

Licensee: Grand Canyon TV Co. Inc., Box 1843, Flagstaff, AZ 86002.

Studio: 2201 N. Vickey Dr., Flagstaff.

Telephone: 602-526-2232.

Technical Facilities: Channel No. 2 (54-60 MHz). Authorized power: 100-kw visual, 10-kw aural. Antenna: 1540-ft. above av. terrain, 284-ft. above ground, 8684-ft. above sea level.

Latitude 34° 58' 06"
Longitude 111° 30' 28"

Transmitter: Mormon Mtn., 18-mi. SSE of Flagstaff.

News Services: AP, NPS.

Satellite Earth Station: Harris, 6-meter; Harris receivers.

Ownership: Standard Life Insurance Co., 45.847%; Estate of T. B. Lanford, 13.69%; T. M. Hederman Trust, 4.518%; Eleanor Collums, 3.486%; 30 others with less than 2.5% each. For Lanford interests, see Group Ownership of TV Stations.

Began Operation: May 2, 1970. Sale to Capitol Bcstg. Co. by Wendell Elliott Jr., et al., approved by FCC Jan. 7, 1981. Transfer of control to individual shareholders of Capitol approved by FCC Jan. 5, 1984.

Represented (sales): Katz Television.

Represented (legal): Wiley, Rein & Fielding.

Represented (engineering): Edward F. Lorentz & Associates.

Personnel:

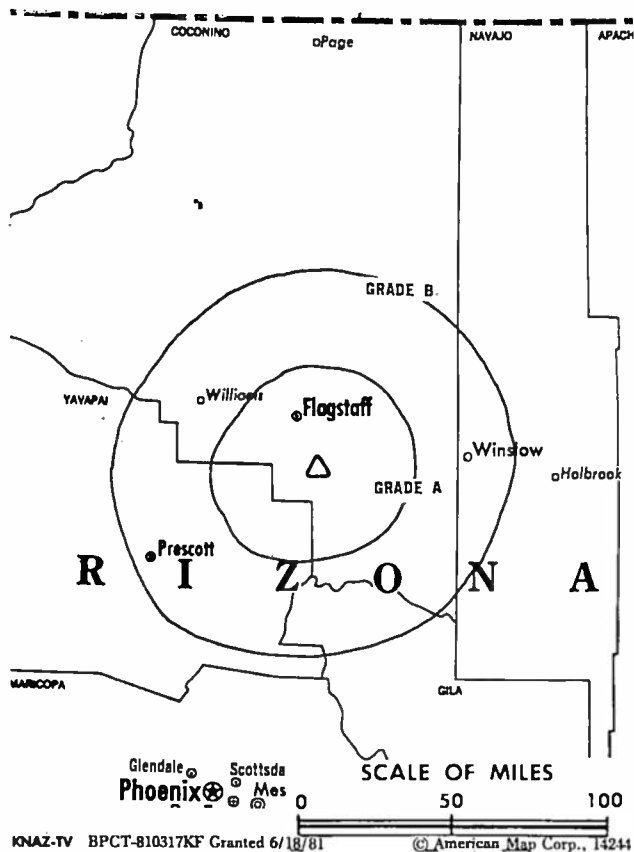
DON PURNELL, general manager.
ED BOUCHARD, chief engineer.
JAKE CRELLIN, news director.

Highest One Hour Rate: \$1500.

Highest 30 Sec. Rate (Sept. 24, 1984): \$200.

NETWORK BASE HOURLY RATE: \$175.

Total Households: © MSI Consumer Market Data as of 1/1/86. TV Homes, TV% and Circulation © 1986 Arbitron. County coverage based on Arbitron study.



Net Weekly Circulation	State County	Total Households	TV Households	%
50% & Over	ARIZONA Coconino	27,900	25,800	93
	ARIZONA Navajo Yavapai	21,800 35,100	19,900 33,400	91 95
Between 5-24%	ARIZONA Apache North	12,200	10,900	89
	Station Totals	97,000	90,000	92
Net Weekly Circulation (1986)			42,700	
Average Daily Circulation (1986)			21,800	

Arizona—Phoenix

KNXV-TV

Ch. 15

Network Service: None, independent.

Licensee: Scripps-Howard Broadcasting Co., 4625 S. 33rd Place, Phoenix, AZ 85040.

Studio: 4625 S. 33rd Place, Phoenix, AZ 85040.

Telephone: 602-243-4151. TWX: 910-951-0633.

Technical Facilities: Channel No. 15 (476-482 MHz). Authorized power: 524-kw max. visual, 108.4-kw max. aural. Antenna: 1710-ft. above av. terrain, 282-ft. above ground, 2912-ft. above sea level.

Latitude 33° 20' 00"
Longitude 112° 03' 46"

Transmitter: South Mountain Park, Phoenix.

Satellite Earth Stations: Calstar, 5-meter; Scientific-Atlanta receivers.

News Services: CNN, AP.

Ownership: Scripps-Howard Bcstg. For other interests, see Group Ownership of TV Stations.

Began Operation: Sept. 9, 1979. Sale to present owner by Arlington Corp. approved by FCC Jan. 8, 1985 (Television Digest, Vol. 24:20, 26; 25:2).

Represented (sales): Katz Independent TV Sales.

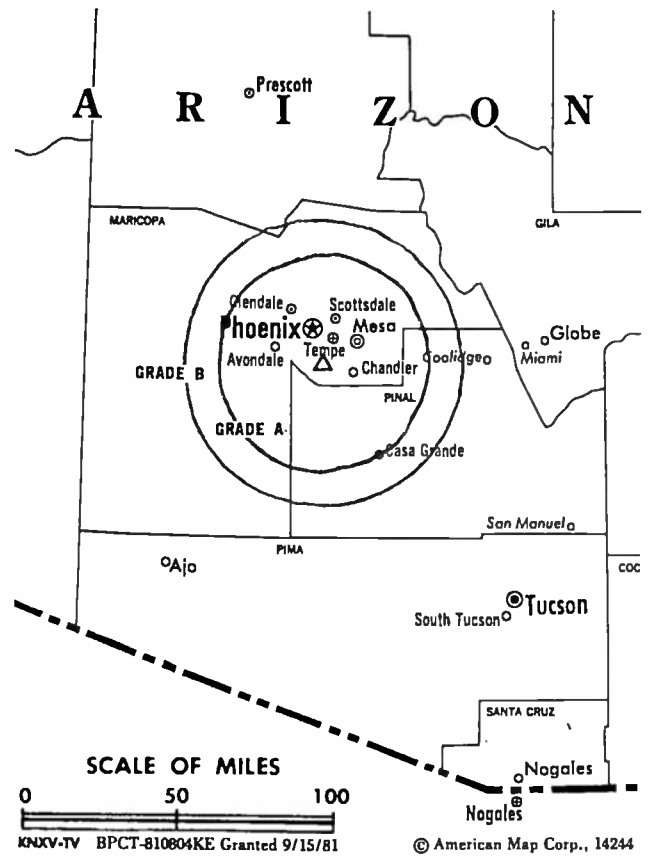
Represented (legal): Baker & Hostetler.

Personnel:

STUART B. POWELL, general manager.
MATT COOPERSTEIN, program manager.
MIKE NORTEN, general sales manager.
STEVEN KARGMAN, national sales manager.
BRUCE SHERMAN, chief engineer.

Rates: Not available.

Total Households: © MSI Consumer Market Data as of 1/1/86. TV Homes, TV% and Circulation © 1986 Arbitron. County coverage based on Arbitron study.



Net Weekly Circulation	State County	Total Households	TV Households	%
50% & Over	ARIZONA Maricopa	676,800	663,300	98
	ARIZONA Pinal	33,200	32,100	97
Station Totals		710,000	695,400	97
Net Weekly Circulation (1986)			385,500	
Average Daily Circulation (1986)			164,900	

Arizona—Phoenix

KPAZ-TV

Ch. 21

Network Service: None, independent.

Licensee: Trinity Broadcasting of Arizona Inc., 3551 E. McDowell Rd., Phoenix, AZ 85008.

Studio: 3551 E. McDowell Rd.

Telephone: 602-273-1477.

Technical Facilities: Channel No. 21 (512-518 MHz). Authorized power: 251-kw visual, 50-kw aural. Antenna: 1600-ft. above av. terrain, 178-ft. above ground, 2799-ft. above sea level.

Latitude 33° 20' 02.5"
Longitude 112° 03' 42.0"

Transmitter: South Mtn. Park.

Map Note: Contours calculated by revised Sec. 73.699 of FCC Rules not available.

News Service: TBN.

Satellite Earth Station: Scientific-Atlanta, 5-meter; Scientific-Atlanta receivers.

Ownership: Trinity Bcstg. For other interests, see Group Ownership of TV Stations.

Began Operation: Sept. 16, 1967. Involuntary transfer of control from Donald B. Thomson, et al., to trustee granted Oct. 9, 1969. Sale to Glad Tidings Church of America approved by FCC June 24, 1971. Station left air Jan. 19, 1977. Sale to present owner by Glad Tidings approved by FCC July 21, 1977. Resumed operation Sept. 5, 1977.

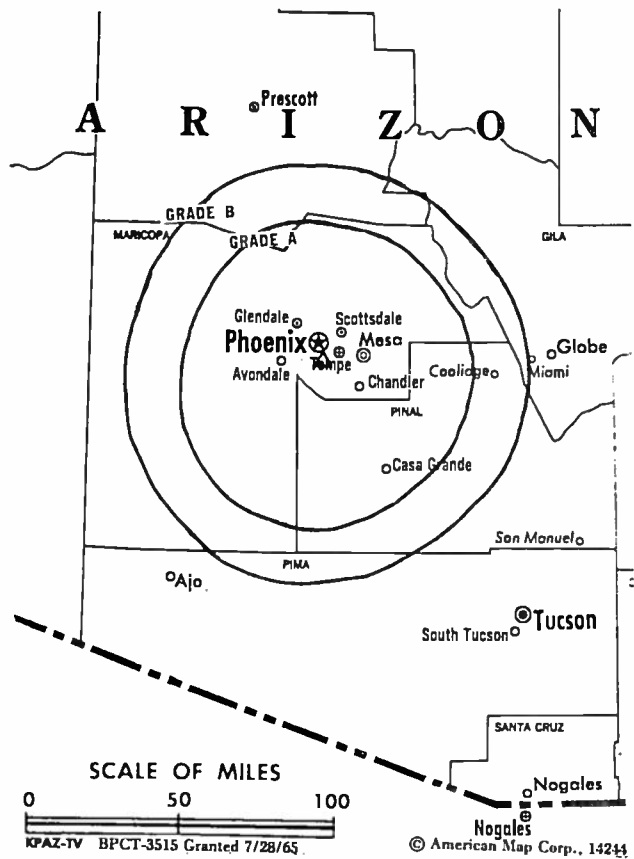
Represented (legal): May & Dunne.

Personnel:

PAUL F. CROUCH, president.
STANLEY E. COMSTOCK, station manager.
GARY L. NICHOLS, chief engineer.

Highest 30 Sec. Rate (July 1, 1982): \$50.

Total Households: © MSI Consumer Market Data as of 1/1/86. TV Homes, TV% and Circulation © 1986 Arbitron. County coverage based on Arbitron study.



Net Weekly Circulation	State County	Total Households	TV Households	%
Between 5-24%	ARIZONA Maricopa	676,800	663,300	98
Station Totals		676,800	663,300	98
Net Weekly Circulation (1986)				36,600
Average Daily Circulation (1986)				13,700

Arizona—Phoenix

KPHO-TV

Ch. 5

Network Service: None, independent.

Licensee: Meredith Corp., 4016 N. Black Canyon Highway, Phoenix, AZ 85036.

Studio: 4016 N. Black Canyon Highway.

Mailing Address: Box 20100, Phoenix, AZ 85036.

Telephone: 602-264-1000. TWX: 910-951-1519.

Technical Facilities: Channel No. 5 (76-82 MHz). Authorized power: 100-kw visual, 10-kw aural. Antenna: 1770-ft. above av. terrain, 383-ft. above ground, 2983-ft. above sea level.

Latitude 33° 20' 02"
Longitude 112° 03' 40"

Transmitter: Atop South Mountain, 8.5-mi. S of Phoenix.

Multichannel TV Sound: Stereo only.

News Services: AP, CNN.

Satellite Earth Station: 3 in operation; Harris, 6.1-meter; Harris receivers.

Ownership: Meredith Corp., Des Moines, IA. For other interests, see Group Ownership of TV Stations.

Began Operation: Dec. 4, 1949. Sold to present owner in June 1952 (Television Digest, Vol. 8:18, 26).

Represented (sales): MMT Sales Inc.

Represented (legal): Haley, Bader & Potts.

Represented (engineering): A. D. Ring & Associates.

Personnel:

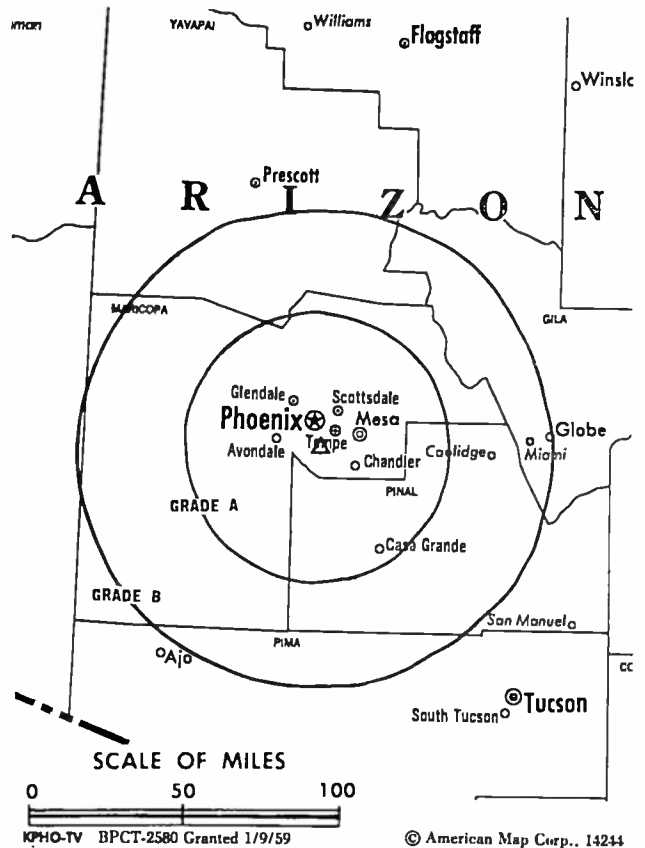
RICHARD DeANGELIS, vice president & general manager.
CHARLES ALVEY, station manager.
DON PAULY, general sales manager.
TOVE SPOFFORD, local sales manager.
GREG BRANNAN, program promotion manager.
TOM SHERLOCK, public affairs director.
WILLIAM J. STRUBE, director of engineering.
KEN ROBINSON, news director.

Highest One Hour Rate (July 12, 1984): \$9000.

Highest 30 Sec. Rate (July 12, 1984): \$3500.

Total Households: © MSI Consumer Market Data as of 1/1/86. TV Homes, TV% and Circulation © 1986 Arbitron. County coverage based on Arbitron study.

Net Weekly Circulation	State County	Total Households	TV Households	%
50% & Over	ARIZONA			
	Apache South	3,600	3,200	89
	Coconino	27,900	25,800	93
	Gila	14,400	13,800	96
	Graham	7,500	7,100	95
	Greenlee	3,800	3,700	97



Net Weekly Circulation	State County	Total Households	TV Households	%	
50% & Over	La Paz	5,400	5,200	96	
	Maricopa	676,800	663,300	98	
	Mohave	28,500	27,200	95	
	Navajo	21,800	19,900	91	
	Pinal	33,200	32,100	97	
	Yavapai	35,100	33,400	95	
	Yuma	30,800	29,100	94	
	CALIFORNIA				
	Riverside East	7,200	6,900	97	
	ARIZONA				
Between 25-49%	Santa Cruz	7,300	7,100	97	
	ARIZONA				
Between 5-24%	Cochise	33,800	32,500	96	
	NEW MEXICO				
	Hidalgo	2,100	2,000	95	
Station Totals		939,200	912,300	97	
Net Weekly Circulation (1986)			699,900		
Average Daily Circulation (1986)			381,600		

Arizona—Phoenix-Mesa

KPNX-TV

Ch. 12



BLAIR TELEVISION

GANNETT BROADCAST GROUP

Network Service: NBC.

Licensee: KPNX Broadcasting Co., Box 711, Phoenix, AZ 85001.

Studio: 1101 N. Central Ave., Phoenix 85004.

Telephone: 602-257-1212. **TWX:** 910-951-4214.

Technical Facilities: Channel No. 12 (204-210 MHz). Authorized power: 316-kw visual, 46.8-kw aural. Antenna: 1780-ft. above av. terrain, 350-ft. above ground, 3003-ft. above sea level.

Latitude 33° 19' 59.5"
Longitude 112° 03' 47.5"

Transmitter: South Mountain Park, 7-mi. S of Phoenix.

Multichannel TV Sound: Stereo only.

News Services: AP, UPI.

Satellite Earth Stations: Harris, 6-meter; Harris receivers.

Ownership: Gannett Co. Inc., 100%. For other interests, see Group Ownership of TV Stations and Newspaper Ownership of TV Stations.

Began Operation: April 23, 1953. Merger of Combined Communications with Gannett approved by FCC June 7, 1979 (Television Digest, Vol. 18:20, 38; 19:24). Merger to form Combined Communications approved by FCC Oct. 16, 1968. Previous sale to John J. Louis family & others by Harry L. Nace interests approved by FCC June 16, 1954 (Vol. 10:18, 25).

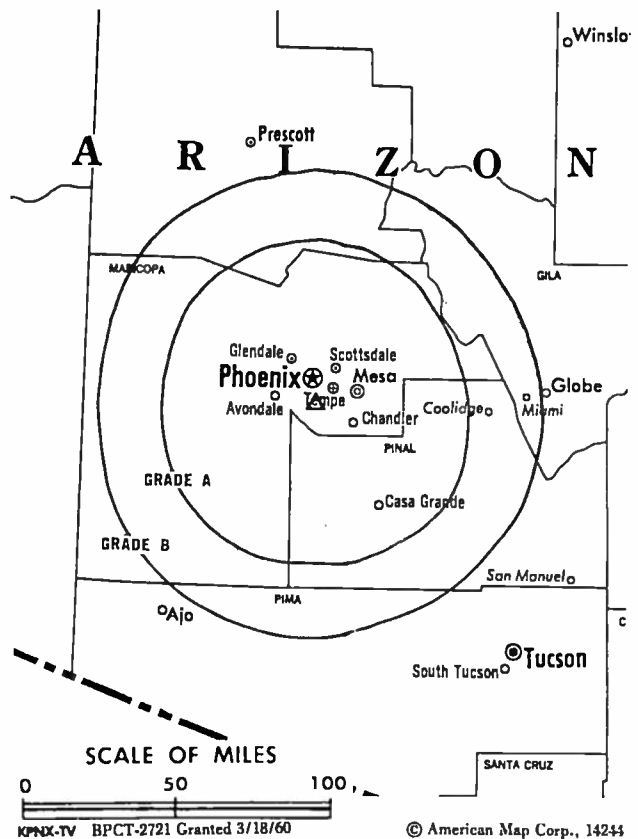
Represented (sales): Blair Television.

Represented (legal): Pierson, Ball & Dowd.

Represented (engineering): Cohen & Dippell.

Personnel:

C. E. COONEY, president & general manager.
ROBERT ALLINGHAM, v.p., programming & station manager.
JEFFREY R. MORRIS, vice president & general sales manager.
PATRICK WELCH, vice president & controller.



LEON ANGLIN, vice president & chief engineer.
JIM WILLI, news director.
MARJORIE SCHMIDT, promotion director.

Rates: On request.

Total Households: © MSI Consumer Market Data as of 1/1/86. TV Homes, TV% and Circulation © 1986 Arbitron. County coverage based on Arbitron study.

Net Weekly Circulation	State County	Total Households	TV Households	%
50% & Over	ARIZONA			
	Apache South	3,600	3,200	89
	Gila	14,400	13,800	96
	Graham	7,500	7,100	95
	La Paz	5,400	5,200	96
	Maricopa	676,800	663,300	98
	Mohave	28,500	27,200	95
	Navajo	21,800	19,900	91
	Pinal	33,200	32,100	97
	Yavapai	35,100	33,400	95
	CALIFORNIA			
	Riverside East	7,200	6,900	97
Between 25-49%	ARIZONA			
	Coconino	27,900	25,800	93
	Greenlee	3,800	3,700	97
Station Totals		865,200	841,600	97
Net Weekly Circulation (1986)				727,200
Average Daily Circulation (1986)				441,100

Arizona—Phoenix

KTSP-TV

Ch. 10

Network Service: CBS.

Licensee: Taft Television & Radio Co. Inc., 511 W. Adams St., Phoenix, AZ 85003.

Studio: 511 W. Adams St.

Telephone: 602-257-1234. TWX: 910-951-1343.

Technical Facilities: Channel No. 10 (192-198 MHz). Authorized power: 316-kw visual, 46.8-kw aural. Antenna: Circularly polarized, 1700-ft. above av. terrain, 264-ft. above ground, 2905-ft. above sea level.

Latitude 33° 20' 02"
Longitude 112° 03' 42"

Transmitter: South Mountain.

News Services: AP, UPI.

Multichannel TV Sound: Stereo only.

Satellite Earth Stations: One transmit/receive; 5 receive only; DX & Scientific-Atlanta receivers.

Ownership: Taft Bcstg. For other interests, see Group Ownership of TV Stations.

Began Operation: Oct. 24, 1953 as share-time outlet with KOY-TV; on May 5, 1954 bought and merged KOY-TV (Television Digest, Vol. 10:12, 19). Gulf Broadcast Co. bought 48.1% interest in station from Gene Autry (Vol. 21:22), remainder from Thomas Chauncey & Homer Lane (Vol. 22:24). Sale approved by FCC Aug. 25, 1982. Sale to present owner approved May 30, 1985 (Vol. 25:5, 20, 22).

Represented (sales): Harrington, Righter & Parsons Inc.

Represented (legal): Koteen & Naftalin.

Personnel:

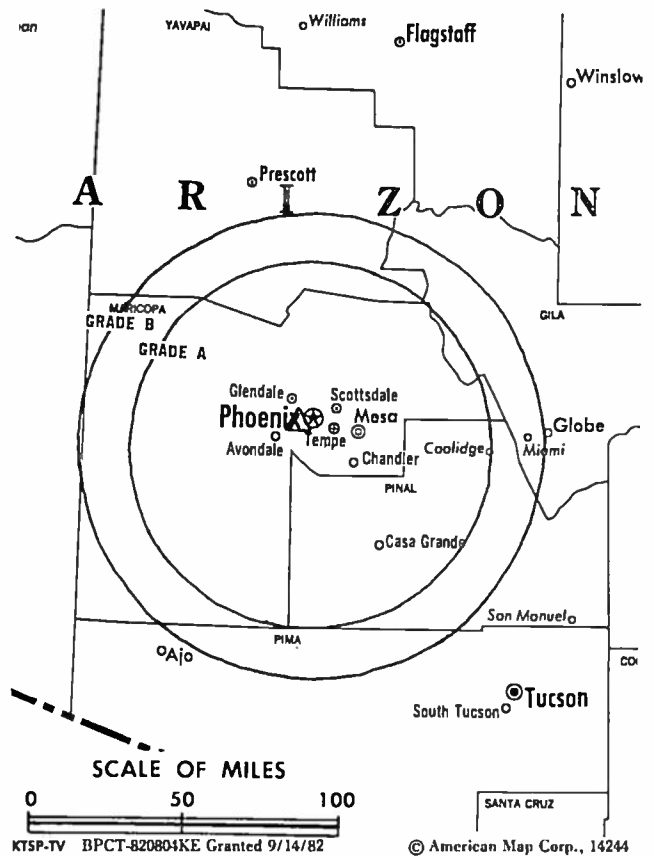
WILLIAM STOUGH, vice president & general manager.
ANTHONY TWIBELL, general sales manager.
GARY ROCKEY, program manager.
BERNIE FLYNN, national sales manager.
DONNA VOGT, advertising & promotion manager.
AL HILLSTROM, chief engineer.
DAVID HOWELL, news director. P1 Highest One Hour Rate: \$16,500.

Highest 30 Sec. Rate (July 16, 1986): \$4200.

NETWORK BASE HOURLY RATE: \$1051.

Total Households: © MSI Consumer Market Data as of 1/1/86. TV Homes, TV% and Circulation © 1986 Arbitron. County coverage based on Arbitron study.

Net Weekly Circulation	State County	Total Households	TV Households	%
50% & Over	ARIZONA Apache South	3,600	3,200	89



Net Weekly Circulation	State County	Total Households	TV Households	%
50% & Over	Coconino	27,900	25,800	93
	Gila	14,400	13,800	96
	Graham	7,500	7,100	95
	La Paz	5,400	5,200	96
	Maricopa	676,800	663,300	98
	Mohave	28,500	27,200	95
	Navajo	21,800	19,900	91
	Pinal	33,200	32,100	97
	Yavapai	35,100	33,400	95
	Yuma	30,800	29,100	94
CALIFORNIA				
	Riverside East	7,200	6,900	97
ARIZONA				
Between 25-49%	Greenlee	3,800	3,700	97
Station Totals		896,000	870,700	97
Net Weekly Circulation (1986)			773,600	
Average Daily Circulation (1986)			499,300	

Arizona—Phoenix

KTVK

Ch. 3

Network Service: ABC.

Licensee: Arizona Television Co., Box 5068, Phoenix, AZ 85010.

Studio: 3435 N. 16th St., Phoenix 85016.

Mailing address: Box 5068, Phoenix, AZ 85010.

Telephone: 602-263-3333. **TWX:** 910-951-1562.

Technical Facilities: Channel No. 3 (60-66 MHz). Authorized power: 100-kw visual, 15-kw aural. Antenna: 1670-ft. above av. terrain, 228-ft. above ground, 2888-ft. above sea level.

Latitude 33° 20' 01"
Longitude 112° 03' 45"

Holds CP for change to 100-kw visual, 15.1-kw aural, 1778-ft. above av. terrain, 289-ft. above ground, 2949-ft. above sea level.

Transmitter: South Mtn., 7-mi. S of Phoenix.

Multichannel TV Sound: Stereo only.

News Services: AP, UPI.

Satellite Earth Stations: Scientific-Atlanta, 4.6-meter; Dalsat, 4.5 meter; Scientific-Atlanta & Pinzone receivers.

Ownership: Delbert R. Lewis, conservator, 49.98%; Delbert R. Lewis, pres.-treas., 28.66%; others.

Began Operation: Feb. 28, 1955.

Represented (sales): TeleRep.

Represented (legal): Dempsey & Koplovitz.

Represented (engineering): Lohnes & Culver.

Personnel:

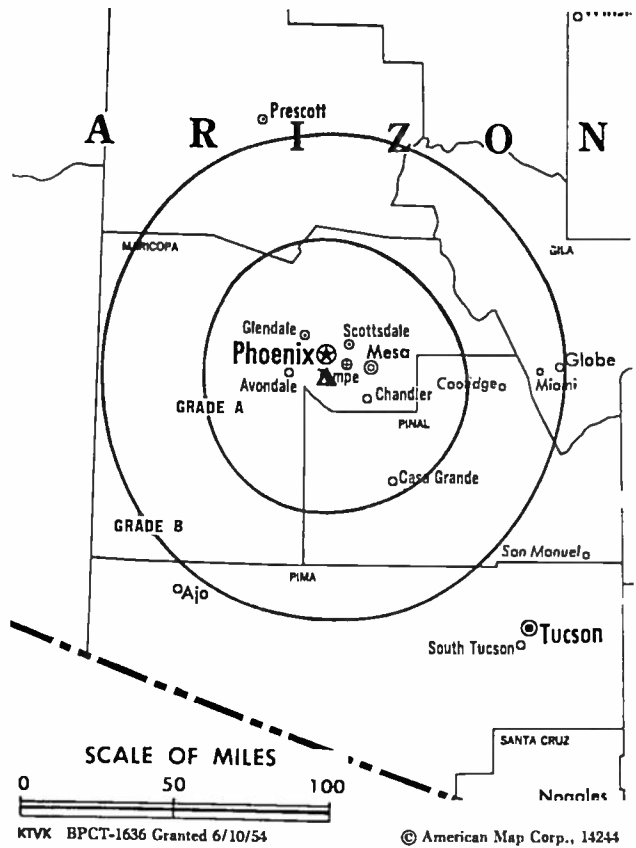
DELBERT R. LEWIS, president & general manager.
WILLIAM MILLER, station manager.
MIKE CEFARATTI, general sales manager.
PHIL ALVIDREZ, news director.
BILL LAWRENCE, chief engineer.

Highest 30 Sec. Rate (Jan. 20, 1986): \$6000.

NETWORK BASE HOURLY RATE: \$925.

Total Households: © MSI Consumer Market Data as of 1/1/86. TV Homes, TV% and Circulation © 1986 Arbitron. County coverage based on Arbitron study.

Net Weekly Circulation	State County	Total Households	TV Households	Households %
50% & Over	ARIZONA			
	Apache South	3,600	3,200	89
	Coconino	27,900	25,800	93



Net Weekly Circulation	State County	Total Households	TV Households	Households %
50% & Over	Gila	14,400	13,800	96
	Graham	7,500	7,100	95
	La Paz	5,400	5,200	96
	Maricopa	676,800	663,300	98
	Mohave	28,500	27,200	95
	Navajo	21,800	19,900	91
	Pinal	33,200	32,100	97
	Yavapai	35,100	33,400	95
	Yuma	30,800	29,100	94
	CALIFORNIA	Riverside East	7,200	6,900
Between 25-49%	ARIZONA			
	Greenlee	3,800	3,700	97
Station Totals		896,000	870,700	97
Net Weekly Circulation (1986)			732,400	
Average Daily Circulation (1986)			392,500	

Arizona—Phoenix

KTVW-TV

Ch. 33

Network Service: Spanish International Network.

Licensee: Seven Hills Television Co., 3019 E. Southern Ave., Phoenix, AZ 85040.

Telephone: 602-243-3333.

Technical Facilities: Channel No. 33 (584-590 MHz). Authorized power: 2290-kw max. visual, 229-kw max. aural. Antenna: 1710-ft. above av. terrain, 282-ft. above ground, 2912-ft. above sea level.

Latitude 33° 20' 00"
Longitude 112° 03' 46"

Transmitter: South Mtn., 8-mi. S of Phoenix City Hall.

News Service: UPI.

Satellite Earth Station: Transmit/receive; Scientific-Atlanta, 10-meter; Scientific-Atlanta receivers.

Ownership: Reynold V. Anselmo, pres.-treas., 55%; Emilio Nicolas, v.p., 15%; Daniel D. Villanueva, v.p., 15%; William Stiles, 5%; Joaquin Blaya & Robert Munoz, 2.5% each. Stockholders have interest in Spanish International Communications Corp. (see Group Ownership of TV Stations). Anselmo, Nicolas & Villanueva have interest in KDTV, San Francisco, CA.

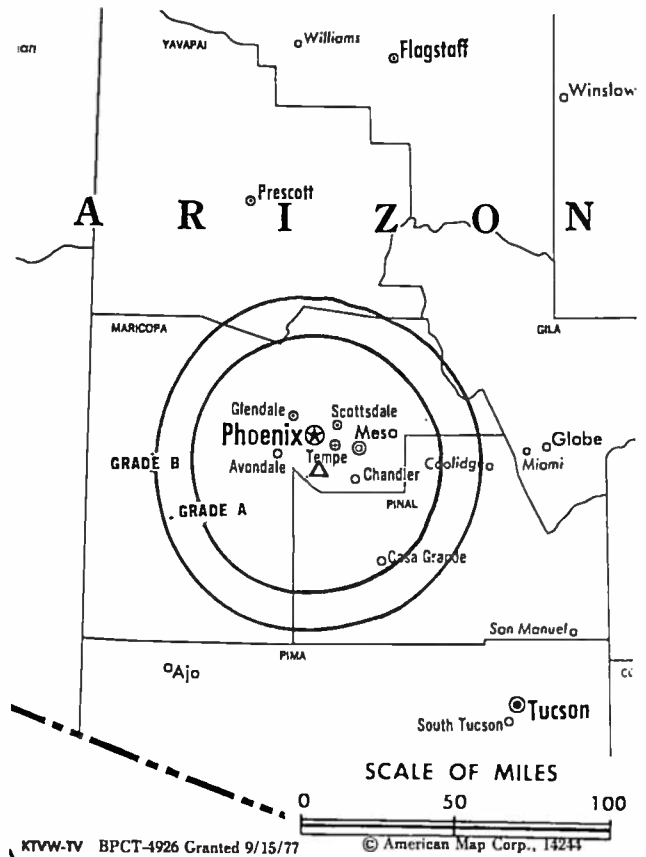
Began Operation: Sept. 2, 1979.

Represented (sales): SIN Television Network.

Represented (engineering): Jules Cohen & Associates.

Personnel:

JOSE C. CANCELA, general manager.
MICHAEL FLYNN, general sales manager.
BARRY LEVISOHN, operations manager.
LAWRENCE BECKMAN, chief engineer.



Highest 30 Sec. Rate (July 1, 1984): \$350.

Arbitron Data: Not available.

Arizona—Phoenix

KUTP

Ch. 45

Network Service: None, independent.

Grantee: United Television Inc., 8501 Wilshire Blvd., No. 340, Beverly Hills, CA 90211.

Studio: 4630 South 33rd St., Phoenix, AZ 85040.

Technical Facilities: Channel No. 45 (656-662 MHz). Authorized power: 2750-kw max. visual, 275-kw max. aural. Antenna: 1792-ft. above av. terrain, 348-ft. above ground, 2966-ft. above sea level.

Latitude 33° 20' 01"
Longitude 112° 03' 32"

Transmitter: 8.3-mi. S of Phoenix in South Mountain Park.

Multichannel TV Sound: Stereo only.

Satellite Earth Station: 2 in operation; Scientific-Atlanta, 7-meter; Scientific-Atlanta receivers.

Ownership: See Group Ownership of Television Stations.

Began Operation: Dec. 23, 1985.

Represented (sales): Petry Television Inc.

Represented (legal): Hogan & Hartson.

Represented (engineering): Cohen & Dippell, P.C.

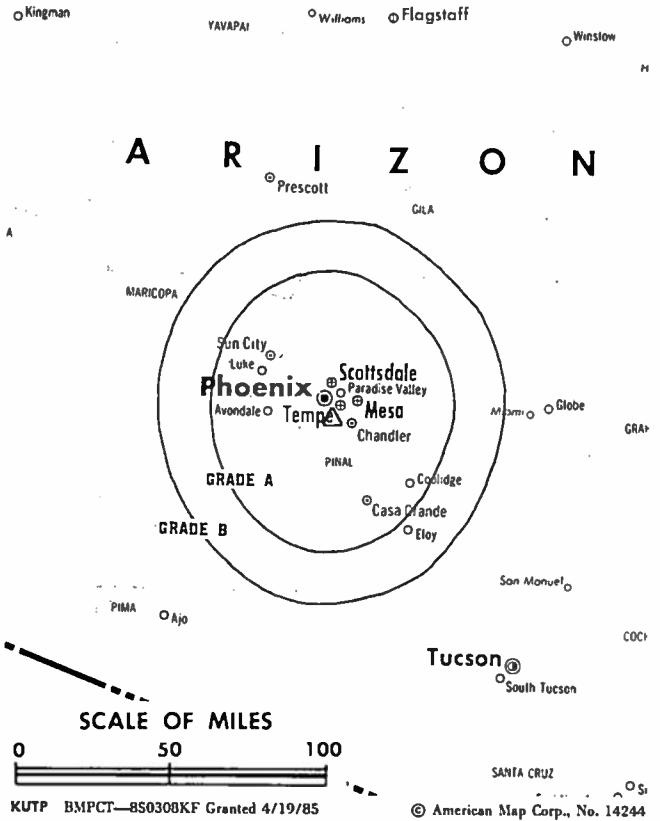
Personnel:

JERRY BRAET, vice president & general manager.

Rates: Not available.

Total Households: © MSI Consumer Market Data as of 1/1/86. TV Homes, TV% and Circulation © 1986 Arbitron. County coverage based on Arbitron study.

Net Weekly Circulation	State County	Total Households	TV Households	%
Between 5-24%	ARIZONA Maricopa	676,800	663,300	98



Net Weekly Circulation	State County	Total Households	TV Households	%
Between 5-24%	Pinal	33,200	32,100	97
Station Totals		710,000	695,400	97
Net Weekly Circulation (1986)			52,300	
Average Daily Circulation (1986)			18,700	

Arizona—Prescott

KUSK

Ch. 7

Network Service: None, independent.

Grantee: KUSK Inc., 741 E. McDowell, Phoenix, AZ 85001.

Studio: 3211 Tower Dr., Prescott, AZ 86301.

Telephones: 602-778-6770; 602-252-0727 (Phoenix).

Technical Facilities: Channel No. 7 (174-180 MHz). Authorized power: 8.71-kw visual, 1.74-kw aural. Antenna: 2814-ft. above av. terrain, 110-ft. above ground, 7930-ft. above sea level.

Latitude 34° 42' 17"
Longitude 112° 06' 55"

Transmitter: S peak of Mingus Mtn., 22-mi. ENE of Prescott.

Satellite Earth Stations: Harris, 6.2-meter, RCA Americom Ku-band, 4.5-meter & Paracclipse, 3.5-meter; Harris & Excalibur receivers.

News Services: CNN Headline News; INN.

Ownership: William H. Sauro, pres., 55.7%; Ronna Sauro, secy.; Neighborhood TV Co., 30%; Allstate Insurance, 14.3%. NTC ownership: Marshall M. Carpenter Jr., pres., 18.7%; William H. Sauro, v.p., 18.7%; Lyle Mettler, treas., 18.6%; Alsta & Co., 44%. NTC is an applicant for translators to rebroadcast KUSK.

Began Operation: Sept. 5, 1982.

Represented (sales): Unirep Bcstg. Co.

Represented (legal): Cohn & Marks.

Represented (engineering): Hammitt & Edison Inc.

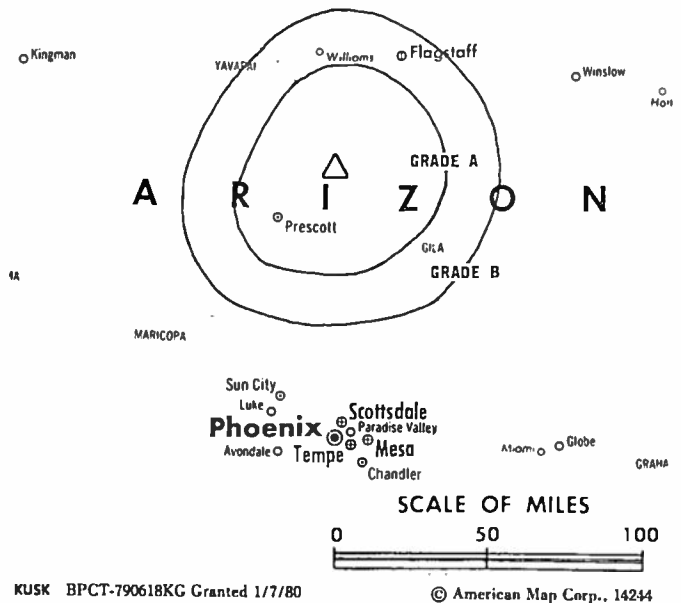
Personnel:

WILLIAM H. SAURO, president.
RICHARD HOWE, vice president & sales manager.
PAT GRAY, vice president & program operations manager.
THAYNE HIGGINS, chief engineer.

Highest One Hour Rate (July 15, 1986): \$1000.

Highest 30 Sec. Rate (July 15, 1986): \$170.

Total Households: © MSI Consumer Market Data as of 1/1/86. TV Homes, TV% and Circulation © 1986 Arbitron. County coverage based on Arbitron study.



Net Weekly Circulation	State County	Total Households	TV Households	%
Between 25-49%	ARIZONA Yavapai	35,100	33,400	95
Between 5-24%	ARIZONA Coconino	27,900	25,800	93
Station Totals		63,000	59,200	93
Net Weekly Circulation (1986)				16,100
Average Daily Circulation (1986)				3,700

Arizona—Tucson

KDTU-TV

Ch. 18

Network Service: None, independent.

Licensee: Roman Catholic Church of the Diocese of Tucson, 192 S. Stone Ave., Tucson, AZ 85701.

Studio: 1855 N. 6th Ave., Tucson, AZ 85705.

Telephone: 602-624-0180.

Technical Facilities: Channel No. 18 (494-500 MHz). Authorized power: 2510-kw max. visual, 251-kw max. aural. Antenna: 1970-ft. above av. terrain, 200-ft. above ground, 4560-ft. above sea level.

Latitude 32° 14' 55"
Longitude 110° 06' 57"

Transmitter: Tucson Mtns.

News Services: AP, NCWS.

Satellite Earth Stations: 2 in operation; BMS, 5-meter; M/A-Corn & Microdyne receivers.

Ownership: Non-profit, non-stock corp.

Began Operation: Dec. 31, 1984.

Represented (sales): Independent TV Sales.

Represented (legal): Hogan & Hartson.

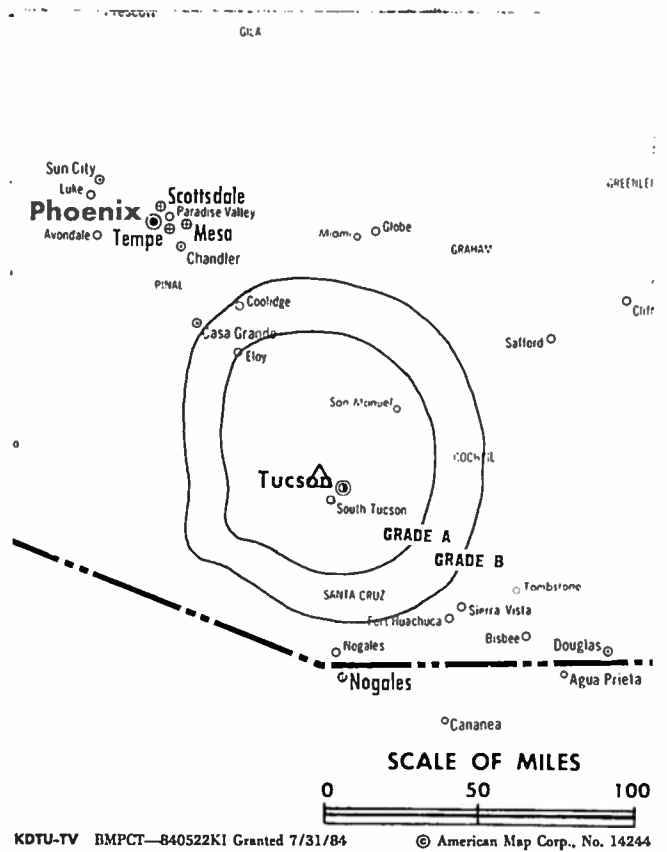
Represented (engineering): Andrus & Associates.

Personnel:

ROBERT NORDMEYER, general manager.
MARCIA AYLESWORTH, program director.
MAURICIO MENDEZ, general sales manager.
MICHALE BUCCIARELLI, chief engineer.
FRED ALLISON, director of special programming.

Highest 30 Sec. Rate: \$120.

Total Households: © MSI Consumer Market Data as of 1/1/86. TV Homes, TV% and Circulation © 1986 Arbitron. County coverage based on Arbitron study.



Net Weekly Circulation	State County	Total Households	TV Households	%
Between 25-49%	ARIZONA Pima	240,000	235,200	98
	ARIZONA Cochise	33,800	32,500	96
Between 5-24%	ARIZONA Pinal	33,200	32,100	97
	Station Totals	307,000	299,800	97
Net Weekly Circulation (1986)			118,100	
Average Daily Circulation (1986)			46,000	

Arizona-Tucson

KGUN-TV

Ch. 9

Network Service: ABC.

Licensee: May Broadcasting Co., 10714 Mockingbird Dr., Omaha, NE 68129.

Studio: 2175 N. Sixth Ave., Tucson 85705.

Mailing Address: Box 5707, Tucson, AZ 85703.

Telephone: 602-792-9933.

Technical Facilities: Channel No. 9 (186-192 MHz). Authorized power: 110-kw visual, 21.9-kw aural. Antenna: 3720-ft. above av. terrain, 240-ft. above ground, 8781-ft. above sea level.

Latitude 32° 24' 54"
Longitude 110° 42' 59"

Transmitter: Mt. Bigelow.

Satellite Earth Stations: 4 in operation; Prodelin, 3.6-meter; Andrew, Avantek, M/A-Com & RCA receivers.

News Services: AP, UPI.

Ownership: See KMTV, Omaha, NE. Note: Sale to Lee Enterprises pends.

Began Operation: June 3, 1956. Sale to present owner by Gilmore Bcstg. Corp. of Arizona approved by FCC July 31, 1968 (Television Digest, Vol. 8:15, 34). Previous sale to Gilmore by Henry S. Hilberg & associates, along with WEHT (TV), Evansville, IN was approved July 15, 1964 (Vol. 4:26, 29). Sale to Hilberg group by H. U. Garrett and associates approved by FCC Dec. 14, 1960 (Vol. 16:45, 51). H. U. Garrett group's purchase of station from D. W. Ingram approved Dec. 19, 1956 (Vol. 12:51).

Represented (sales): Katz Television.

Represented (legal): McKenna, Wilkinson & Kittner.

Represented (engineering): Moffet, Larson & Johnson, P.C.

Personnel:

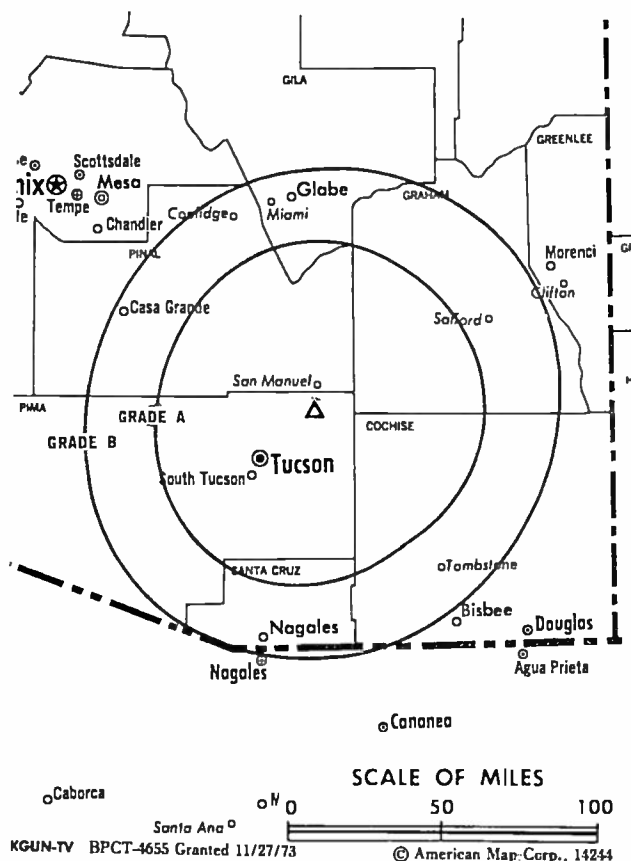
EDWARD W. MAY, president.
NORMAN W. WILLIAMS, executive vice president.
JACK PARRIS, vice president & general manager.
STEPHEN OCHOA, general sales manager.
LARRY SCHNEBLY, regional sales manager.
BRUCE FRANZEN, program manager.
JOHN R. SAWYER, chief accountant.
PHIL AALAND, chief engineer.
DEBRA HASTINGS, production manager.
RAY DEPA, news director.

Highest One Hour Rate: \$3750.

Highest 30 Sec. Rate: \$2000.

NETWORK BASE HOURLY RATE: \$550.

Total Households: © MSI Consumer Market Data as of 1/1/86. TV Homes, TV% and Circulation © 1986 Arbitron. County coverage based on Arbitron study.



Net Weekly Circulation	State County	Total Households	TV Households	%
50% & Over	ARIZONA			
	Cochise	33,800	32,500	96
	Graham	7,500	7,100	95
	Pima	240,000	235,200	98
	Santa Cruz	7,300	7,100	97
Between 25-49%	ARIZONA			
	Gila	14,400	13,800	96
	Greenlee	3,800	3,700	97
	NEW MEXICO			
	Catron	1,000	900	90
	Hidalgo	2,100	2,000	95
Between 5-24%	ARIZONA			
	Apache South	3,600	3,200	89
	Navajo	21,800	19,900	91
	Pinal	33,200	32,100	97
Station Totals		368,500	357,500	97
Net Weekly Circulation (1986)				274,400
Average Daily Circulation (1986)				160,100

Arizona—Tucson

KOLD-TV

Ch. 13

Network Service: CBS.

Licensee: Knight-Ridder Bcstg. Inc., 115 W. Drachman St., Tucson, AZ 85705.

Studio: 115 W. Drachman.

Telephone: 602-624-2511. TWX: 910-952-1122.

Technical Facilities: Channel No. 13 (210-216 MHz). Authorized power: 110-kw visual, 15.6-kw aural. Antenna: 3610-ft. above av. terrain, 202-ft. above ground, 8752-ft. above sea level.

Latitude 32° 24' 56.5"

Longitude 110° 42' 48.5"

Transmitter: Mt. Bigelow, 18-mi. NE of Tucson.

Satellite Earth Stations: 2 in operation; Scientific-Atlanta & M/A-Com receivers.

News Services: AP, UPI, Group W Newsfeed.

Ownership: Knight-Ridder Broadcasting Inc. For other interests, see Group Ownership of TV Stations.

Began Operation: Jan. 13, 1953. Sale to Evening News Assn. by Gene Autry & assoc. approved by FCC May 21, 1969 (Television Digest, Vol. 9:15, 20). Sale to present owner approved Jan. 13, 1986 (Vol. 26:3).

Represented (sales): MMT Sales Inc.

Represented (legal): Wilmer, Cutler & Pickering.

Personnel:

JAY WATSON, president & general manager.

PAUL CASSIDY, station manager.

WANDA MYERS, local sales manager.

TOM FOOS, program manager.

GERALD JENSEN, news manager.

NEIL O'CONNOR, business manager.

PHIL DUNTON, chief engineer.

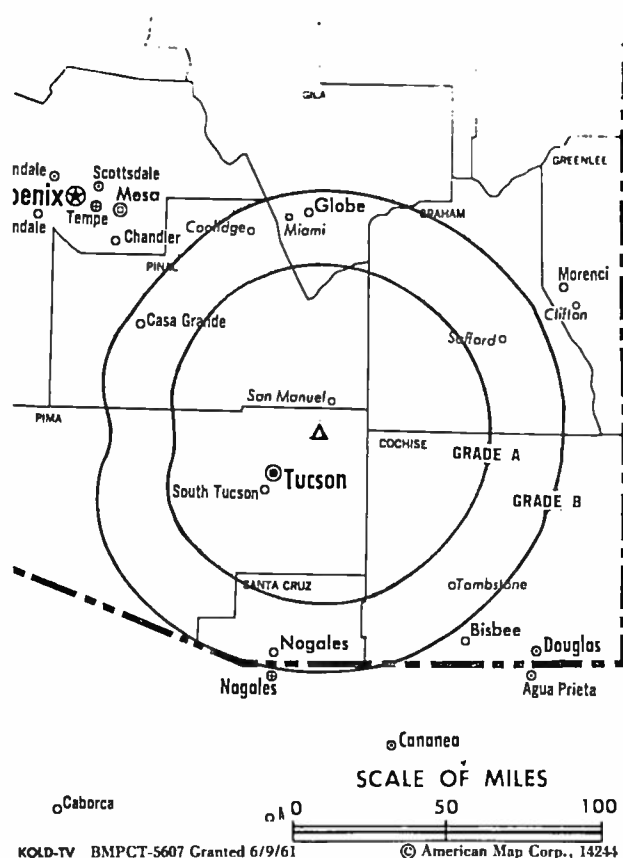
JAMES RODDEY, promotion manager.

Rates: Available on request.

NETWORK BASE HOURLY RATE: \$538.

Total Households: © MSI Consumer Market Data as of 1/1/86. TV Homes, TV% and Circulation © 1986 Arbitron. County coverage based on Arbitron study.

Net Weekly Circulation	State County	Total Households	TV Households	%
50% & Over	ARIZONA			
	Cochise	33,800	32,500	96
	Graham	7,500	7,100	95
	Greenlee	3,800	3,700	97



Net Weekly Circulation	State County	Total Households	TV Households	%
50% & Over	Pima	240,000	235,200	98
	Santa Cruz	7,300	7,100	97
Between 25-49%	ARIZONA			
	Gila	14,400	13,800	96
	NEW MEXICO			
	Catron	1,000	900	90
	Hidalgo	2,100	2,000	95
Between 5-24%	ARIZONA			
	Apache South	3,600	3,200	89
	Navajo	21,800	19,900	91
	Pinal	33,200	32,100	97
Station Totals		368,500	357,500	97
Net Weekly Circulation (1986)			281,000	
Average Daily Circulation (1986)			173,200	

Arizona—Tucson

KPOL

Ch. 40

Network Service: None, independent.

Licensee: J. P. Communications, 2475 N. Jack Rabbit Ave., Tucson, AZ 85745.

Studio: 2475 N. Jack Rabbit Ave., Tucson, AZ 85745.

Telephone: 602-884-9001.

Technical Facilities: Channel No. 40 (626-632 MHz). Authorized power: 1534-kw max. visual, 153.4-kw max. aural. Antenna: 2029-ft. above av. terrain, 180-ft. above ground, 4539-ft. above sea level.

Latitude 32° 14' 55.25"
Longitude 111° 06' 57.18"

Transmitter: Tucson Mtns., near Tucson.

Multichannel TV Sound: Stereo only.

Satellite Earth Stations: 2 in operation; Scientific-Atlanta & M/A-Com receivers.

Ownership: Julius Polan, 100%.

Began Operation: Jan. 1, 1985.

Represented (sales): Adam Young Inc.

Represented (legal): Gardner, Carton & Douglas.

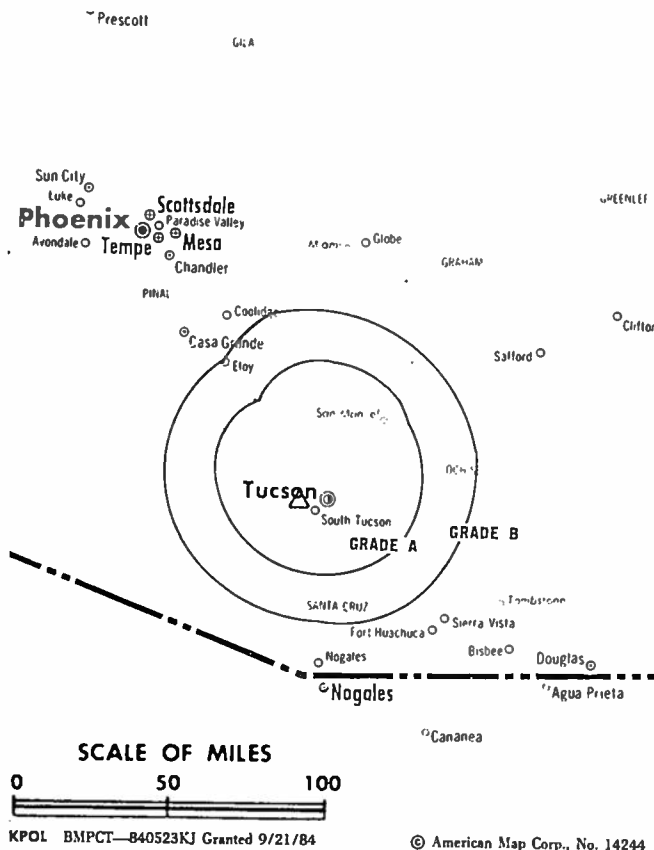
Represented (engineering): Peter V. Gureckis & Associates.

Personnel:

JULIUS POLAN, president.
DAVID J. POLAN, general manager.
WOLFRAM J. DOCHTORMAN, national sales manager.
ANDREA JACOBSON, local sales manager.
WANDA L. LANGEJANS, business manager.
LARRY HUNT, chief engineer.

Highest 30 Sec. Rate (July 1, 1986): \$70.

Total Households: © MSI Consumer Market Data as of 1/1/86. TV Homes, TV% and Circulation © 1986 Arbitron. County coverage based on Arbitron study.



Net Weekly Circulation	State County	Total Households	TV Households	%
Between 25-49%	ARIZONA	240,000	235,200	98
	Pima			
Between 5-24%	ARIZONA	33,800	32,500	96
	Cochise			
	Pinal			
Station Totals		307,000	299,800	97
Net Weekly Circulation (1986)				96,100
Average Daily Circulation (1986)				34,400

Arizona—Tucson

KVOA-TV

Ch. 4

Network Service: NBC.

Licensee: Channel Four Television Co., Box 5188, Tucson, AZ 85703.

Studio: 10th & Elm St., Tucson, AZ 85705.

Telephone: 602-792-2270. TWX: 910-952-1100.

Technical Facilities: Channel No. 4 (66-72 MHz). Authorized power: 35-kw visual (maximum power allowed), 6.92-kw aural. Antenna: 3680-ft. above av. terrain, 374-ft. above ground, 8897-ft. above sea level.

Latitude 32° 24' 56.0"
Longitude 110° 42' 48.5"

Transmitter: Mt. Bigelow, 18-mi. NE of Tucson.

Multichannel TV Sound: Stereo only.

News Services: AP, UPI, NBC.

Satellite Earth Stations: 5 in operation; SatCom, 7-meter; RCA Americom Ku-band, 4.5-meter; Harris, M/A-Com, Pinzone & Satcom receivers.

Ownership: H & C Communications Inc., 100%. For other interests, see Group Ownership of TV Stations.

Began Operation: Sept. 27, 1953. Sale to present owners by Donald R. Diamond, Richard L. Bloch, et al., approved by FCC June 28, 1982. Previous sale by Pulitzer Publishing approved by FCC Nov. 24, 1972. Sale to Pulitzer Publishing by WGAL TV (Steinman) approved by FCC July 31, 1968 (Television Digest, Vol. 8:34). Previous sale by Alvarado Television Co. Inc. approved Jan. 23, 1963. Merger with KOAT-TV, Albuquerque, approved Sept. 30, 1959 (Vol. 15:34, 40). Sale to Clinton McKinnon by A. M. Caldwell, Walter Stiles & associates approved Feb. 6, 1957 (Vol. 12:51; 13:6).

Represented (sales): Petry Television Inc.

Represented (legal): Dow, Lohnes & Albertson.

Represented (engineering) by Jules Cohen & Associates, P.C.

Personnel:

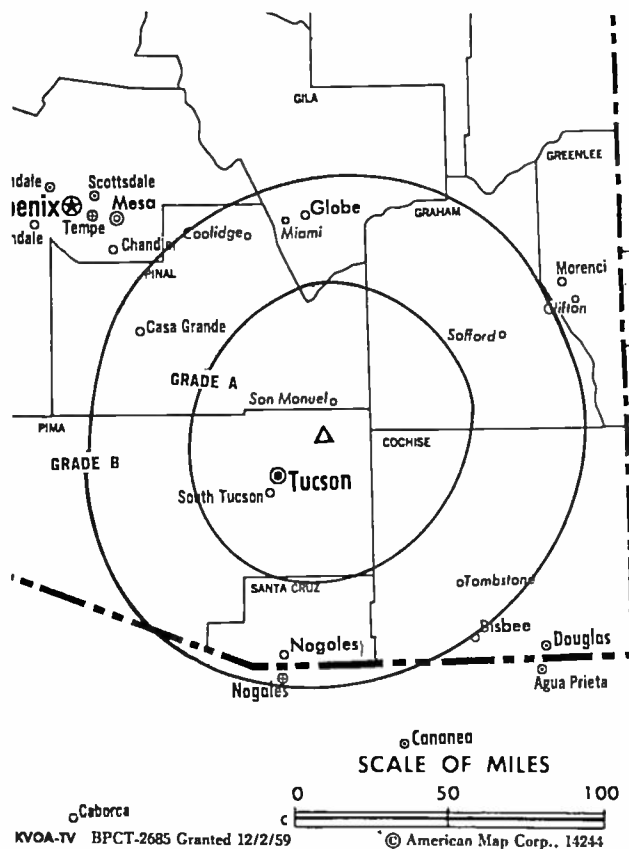
JON F. RUBY, executive vice president & general manager.
JAMES JOSLYN, station manager.
STEVE COPPOCK, local sales manager.
DAVID HATFIELD, program director.
RALPH TURK, chief engineer.
RENEE BEAR, business manager.
DAVID KERRIGAN, production manager.

Rates: On request.

NETWORK BASE HOURLY RATE: \$825.

Total Households: © MSI Consumer Market Data as of 1/1/86. TV Homes, TV% and Circulation © 1986 Arbitron. County coverage based on Arbitron study.

Net Weekly Circulation	State County	Total Households	TV Households	%
50% & Over	ARIZONA Cochise	33,800	32,500	96



Net Weekly Circulation	State County	Total Households	TV Households	%
50% & Over	Graham	7,500	7,100	95
	Pima	240,000	235,200	98
	Santa Cruz	7,300	7,100	97
Between 25-49%	ARIZONA			
	Apache South	3,600	3,200	89
	Gila	14,400	13,800	96
	Greenlee	3,800	3,700	97
	Pinal	33,200	32,100	97
Between 5-24%	NEW MEXICO			
	Hidalgo	2,100	2,000	95
Station Totals	ARIZONA			
	Navajo	21,800	19,900	91
	NEW MEXICO Catron	1,000	900	90
Station Totals		368,500	357,500	97
Net Weekly Circulation (1986)				276,200
Average Daily Circulation (1986)				175,300

Arizona—Tucson-Nogales

KMSB-TV

Ch. 11

Network Service: None, independent.

Licensee: Mountain States Bcstg., Box 42048, Tucson, AZ 85733.

Studio: 2445 N. Tucson Blvd., Tucson 85716.

Telephone: 602-795-0311 (Tucson).

Technical Facilities: Channel No. 11 (198-204 MHz). Authorized power: 150-kw visual, 15-kw aural. Antenna: 1570-ft. above av. terrain, 110-ft. above ground, 5980-ft. above sea level.

Latitude 31° 42' 18"
Longitude 110° 55' 26"

Requests CP for change to 316-kw visual, 31.6-kw aural, 2000-ft. above av. terrain, 141-ft. above ground, 4515-ft. above sea level, lat. 32° 14' 56", long. 111° 06' 58", transmitter to Tucson Mtns. Communications Center, approx. 9-mi. W of Tucson, 1.2-mi. WNW of intersection of Trails End Rd. & Lost Canyon Dr.

Transmitter: Mt. Hopkins, 25.8-mi. NE of Nogales Post Office.

Satellite Earth Stations: 3 in operation; M/A-Com, 5-meter; Scientific-Atlanta, 5-meter; RCA Americom, 4.5-meter; Scientific-Atlanta receivers.

News Service: UPI.

Ownership: MSB Inc. & Manasett Partners, gen. partners, 50% each. MSB ownership: Providence Journal Bcstg. Corp. MP ownership: Southland Communications Inc., gen. partner, 80%; CNW Corp., gen. partner, 20%. For other interests, see Group Ownership of TV Stations.

Began Operation: Feb. 1, 1967. Sale to present owners by Roadrunner TV Ltd. Partnership approved by FCC Nov. 19, 1984. Previous sale by I.B.C. (Danny Thomas, et al.) approved by FCC Nov. 16, 1976. (Television Digest, Vol. 24:12, 40).

Represented (sales): Blair Television.

Represented (legal): Covington & Burling.

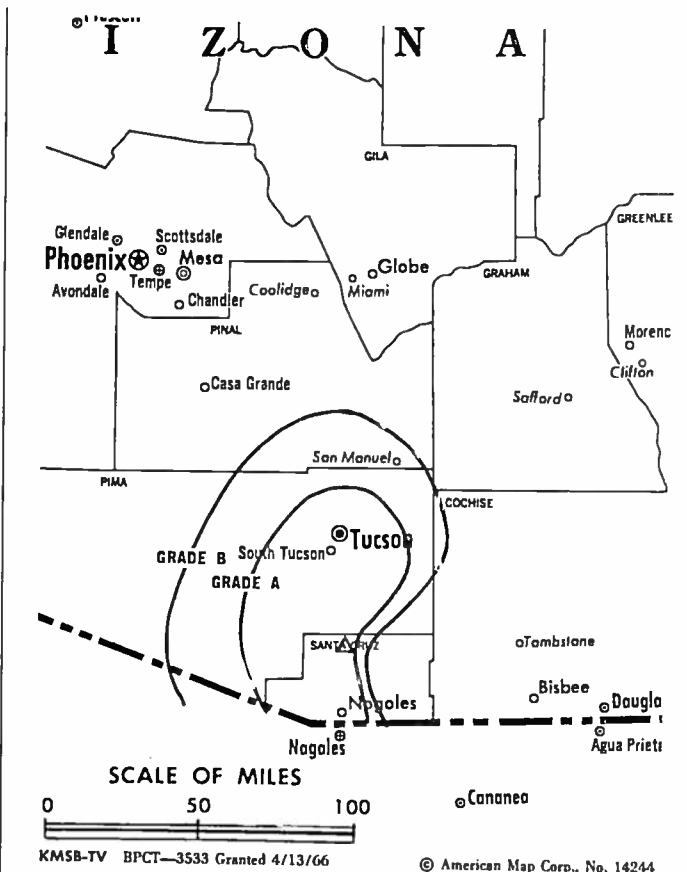
Represented (engineering): A. D. Ring & Associates.

Personnel:

RANDALL CANTRELL, vice president & general manager.
ALLEN TRATTNER, national sales manager.
HARRY WEST, programming director.
RICHARD A. HEATLEY, chief engineer.
ALLEN CANFIELD, business manager.

Highest One Hour Rate (July 1986): \$3000.

Highest 30 Sec. Rate (Sept. 22, 1986): \$150.



KMSB-TV BPCT—3533 Granted 4/13/66 © American Map Corp., No. 14244

Total Households: © MSI Consumer Market Data as of 1/1/86. TV Homes, TV% and Circulation © 1986 Arbitron. County coverage based on Arbitron study.

Net Weekly Circulation	State County	Total Households	TV Households	%
50% & Over	ARIZONA Pima	240,000	235,200	98
	Santa Cruz	7,300	7,100	97
Between 25-49%	ARIZONA Cochise	33,800	32,500	96
Between 5-24%	ARIZONA Pinal	33,200	32,100	97
Station Totals		314,300	306,900	97
Net Weekly Circulation (1986)			153,700	
Average Daily Circulation (1986)			61,600	

The only thing you need to know about financing.

Call Crawford Rice at (303) 321-7550.
2930 East Third Avenue, Denver, CO 80206

TELEVISION BROKERS.
DANIELS & ASSOCIATES

Arizona—Yuma

KYEL-TV

Ch. 13

Network Service: NBC.

Licensee: Beam Broadcasters Ltd., Box 592, Yuma, AZ 85364.

Studio: 3rd Ave. & 13th St.

Telephone: 602-782-5113.

Technical Facilities: Channel No. 13 (210-216 MHz). Authorized power: 316-kw visual, 31.6-kw aural. Antenna: 1560-ft. above av. terrain, 403-ft. above ground, 2528-ft. above sea level.

Latitude 33° 03' 17.4"
Longitude 114° 49' 34.2"

Transmitter: Black Mtn., 17.5-mi. N of Ogilby, CA.

Satellite Earth Stations: In operation; Drake, Harris & M/A-Com receivers.

News Services: AP, NBC.

Ownership: See Group Ownership of TV Stations.

Began Operation: Dec. 3, 1963. Sale to present owners by Service Bcstrs. approved by FCC July 27, 1983. Sale to Service by Robert W. Crites, et al., approved by FCC Oct. 19, 1977. Previous sale by Combined Communications approved Aug. 2, 1973 (Television Digest, Vol. 12:41; 13:33). Merger with KTAR Bcstg. to form Combined Communications Corp. approved Oct. 22, 1969. Previous sale by Robert W. Crites and John & Helen Noga approved Jan. 19, 1967.

Represented (sales): Katz Television.

Represented (legal): Hogan & Hartson.

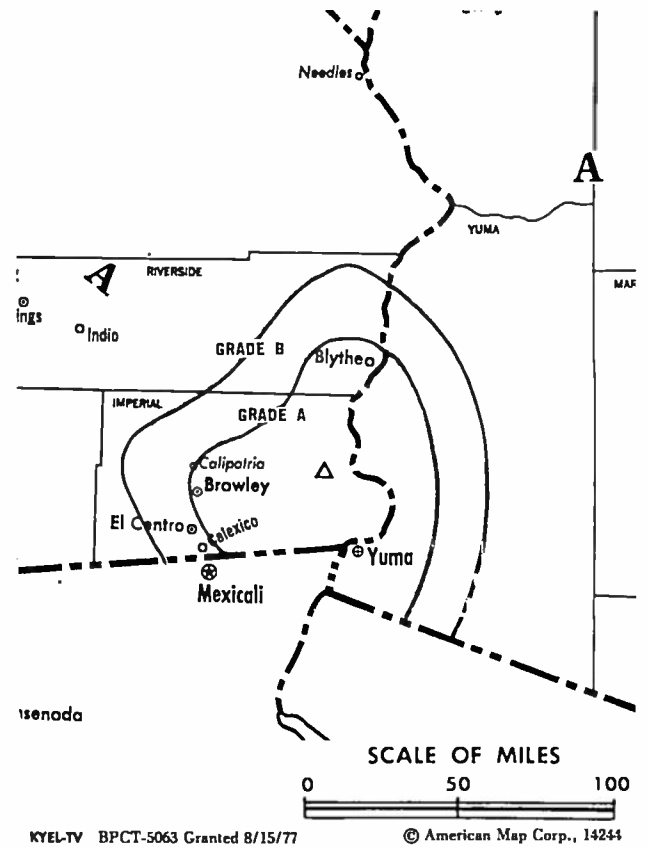
Personnel:
JOE PROVENZANO, vice president & general manager.
FRANK JACOBS, general sales manager.
BOB ANDRADE, chief engineer.

Highest One Hour Rate: \$1000.

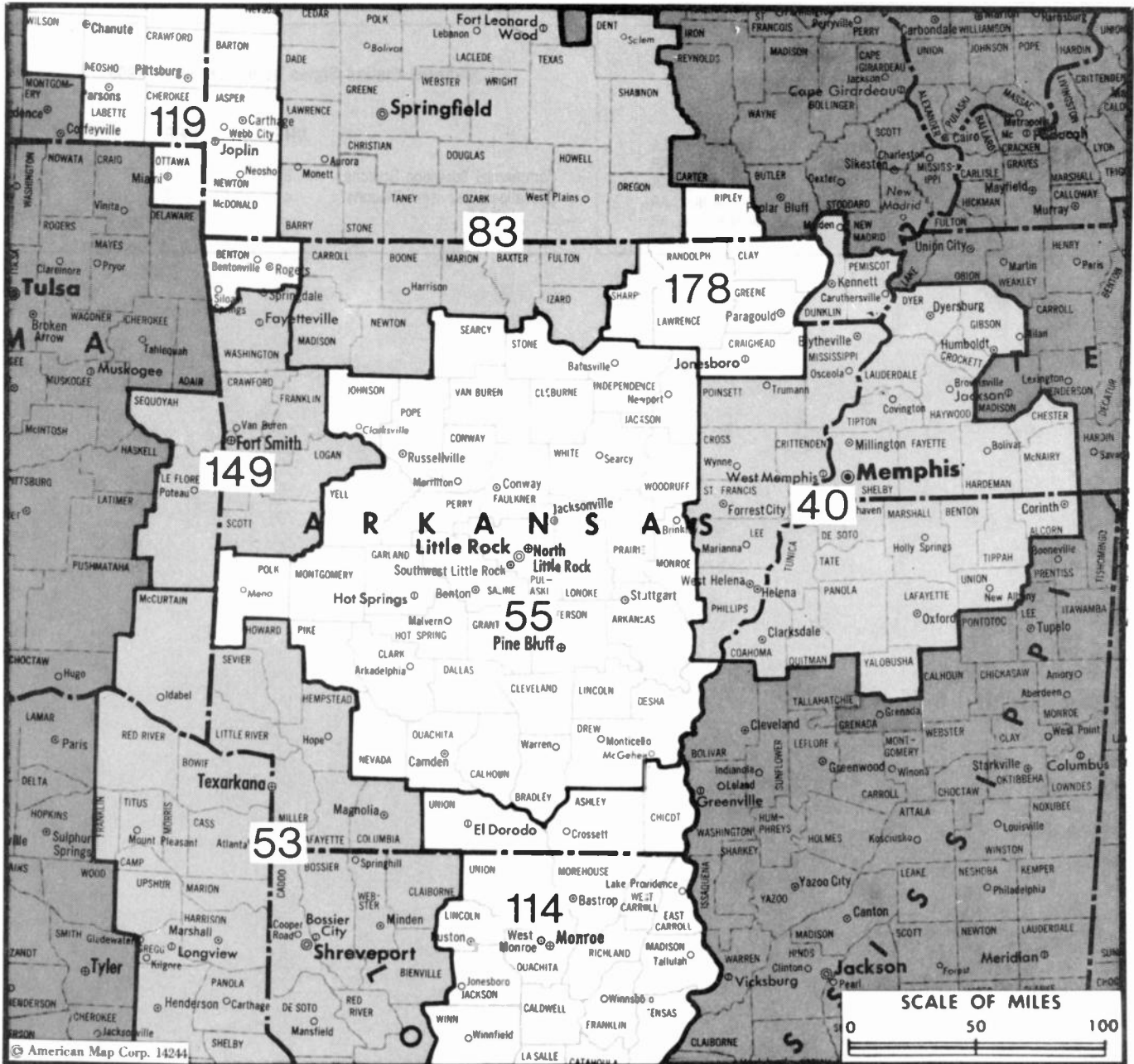
Highest 30 Sec. Rate (July 17, 1986): \$230.

NETWORK BASE HOURLY RATE: \$500.

Total Households: © MSI Consumer Market Data as of 1/1/86. TV Homes, TV% and Circulation © 1986 Arbitron. County coverage based on Arbitron study.



Net Weekly Circulation	State County	Total Households	TV Households	Households %
50% & Over	ARIZONA Yuma	30,800	29,100	94
	CALIFORNIA Imperial	32,000	29,800	93
Between 25-49%	ARIZONA La Paz	5,400	5,200	96
	CALIFORNIA Riverside East	7,200	6,900	97
Station Totals		75,400	71,000	94
Net Weekly Circulation (1986)			56,000	
Average Daily Circulation (1986)			32,200	



Market	Arbitron ADI TV Households	Rank	Market Area Commercial TV Stations
Memphis, TN	576,900	40	WHBO-TV (13), WMC-TV (5), WMKW-TV (30), WPTY-TV (24), WREG-TV (3)
Shreveport, LA- <u>Texarkana</u> , TX	442,800	53	KLMG-TV (51), KMSS-TV (33), KSLA-TV (12), KTAL-TV (6), KTBS-TV (3)
Little Rock, AR	438,900	55	KARK-TV (4), KATV (7), KJTM-TV (38), KLRT (16), KRZB-TV (26), KTHV (11)
Springfield, MO	284,800	83	KOEB-TV (27), KOLR (10), KSPR (33), KYTV (3)
Monroe, LA- <u>El Dorado</u> , AR	184,600	114	KARD (14), KMCT-TV (39), KNDE-TV (8), KTVE (10)
Joplin, MO- <u>Pittsburg</u> , KS	174,100	119	KOAM-TV (7), KODE-TV (12), KSNF (16)
Fort Smith, AR	135,700	149	KFSM-TV (5), KHBS (40), KPOM-TV (24), KTVP (29)
Jonesboro, AR	66,500	178	KAIT-TV (8)

State Cross Reference List
 Communities That Receive Programs of
 Stations That are Located Elsewhere

KTVE, El Dorado.....See Monroe, LA
 KPOM-TV, Fayetteville.....See Fort Smith, AR
 KRZB-TV, Little Rock.....See Hot Springs, AR
 KJTM-TV, Little Rock.....See Pine Bluff, AR
 KTVP, Springdale.....See Fayetteville, AR

Arkansas Station Status as of October 1, 1986

	VHF	UHF	TOTAL
Commercial Television Stations	5	6	11
Educational Television Stations	4	2	<u>6</u>
			17

Arkansas—Fayetteville-Springdale

KTVP

Ch. 29

(Satellite of KHBS, Fort Smith, AR)

Network Service: ABC.

Licensee: Sigma Broadcasting, Box 4150, Fort Smith, AR 72901.

Studio: 15 N. Church St., Fayetteville, AR.

Telephone: 501-521-1010.

Technical Facilities: Channel No. 29 (560-566 MHz). Authorized power: 700-kw visual, 140-kw aural. Antenna: 890-ft. above av. terrain, 556-ft. above ground, 2349-ft. above sea level.

Latitude 36° 00' 57"
Longitude 94° 04' 59"

Transmitter: Robinson Mtn., 5-mi. SE of Fayetteville.

Satellite Earth Station: Scientific-Atlanta, 4-meter.

News Services: ABC, AP.

Ownership: See KHBS, Fort Smith, AR.

Began Operation: Feb. 8, 1969. Left air Dec. 7, 1973. Sale to George T. Herreich by Paul W. Milam Sr., et al., approved by FCC April 30, 1975. Resumed operation Dec. 8, 1977 (Television Digest, Vol. 17:50). Sale to present owners approved Feb. 19, 1985.

Represented (sales): Adam Young Inc.

Represented (legal): Farrow, Schildhause & Wilson.

Represented (engineering): Jules Cohen & Associates.

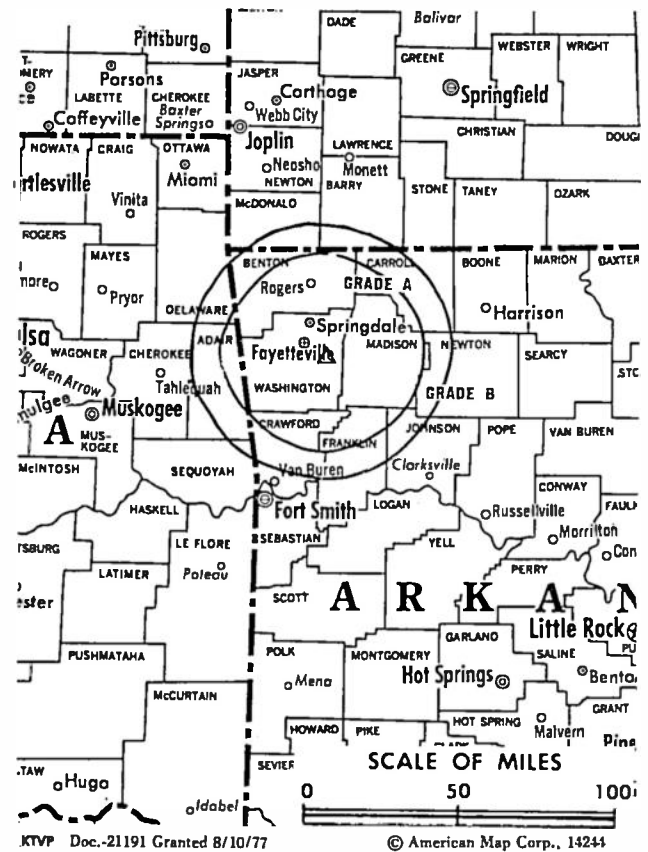
Personnel:

DARREL E. CUNNINGHAM, general manager.
CLIFF WALKER, station manager.
JARRELL WYATT, general sales manager.
RON EVANS, local sales manager.

Highest 30 Sec. Rate (Sept. 1, 1986): \$400.

Total Households: © MSI Consumer Market Data as of 1/1/86. TV Homes, TV% and Circulation © 1986 Arbitron. County coverage based on Arbitron study.

Net Weekly Circulation	State County	Total Households	TV Households	%
50% & Over	ARKANSAS Benton	33,400	32,700	98



Net Weekly Circulation	State County	Total Households	TV Households	%
50% & Over	Madison	4,400	4,200	95
	Washington	39,100	38,200	98
Between 5-24%	ARKANSAS			
	Carroll	7,200	7,000	97
	Franklin	5,800	5,700	98
	Newton	3,000	2,900	97
	MISSOURI			
	Stone	7,300	7,100	97
	OKLAHOMA			
	Adair	6,800	6,600	97
Station Totals		107,000	104,400	97
Net Weekly Circulation (1986)			49,800	
Average Daily Circulation (1986)			30,000	

Arkansas—Fort Smith

KHBS

Ch. 40

(Operates satellite KTVP, Fayetteville-Springdale, AR)

Network Service: ABC.

Licensee: Sigma Broadcasting, 2415 N. Albert Pike, Fort Smith, AR 72901.

Studio: 2415 N. Albert Pike.

Telephone: 501-783-4105.

Technical Facilities: Channel No. 40 (626-632 MHz). Authorized power: 3160-kw max. visual, 316-kw max. aural. Antenna: 2000-ft. above av. terrain, 225-ft. above ground, 2609-ft. above sea level.

Latitude 35° 04' 16"
Longitude 94° 40' 46"

Transmitter: Cavanal Mountain.

Satellite Earth Stations: 3 in operation; Microdyne, 5-meter.

News Services: ABC, AP.

Ownership: Robert E. Herreich, general partner, 70%; Cynthia Herreich, general partner, 30%. They also own KTVP(TV), Fayetteville, AR.

Began Operation: July 28, 1971. Sale to present owners by George T. Herreich approved by FCC Feb. 19, 1985.

Represented (sales): Adam Young Inc.

Represented (legal): Farrow, Schildhause & Wilson.

Represented (engineering): Jules Cohen & Associates.

Personnel:

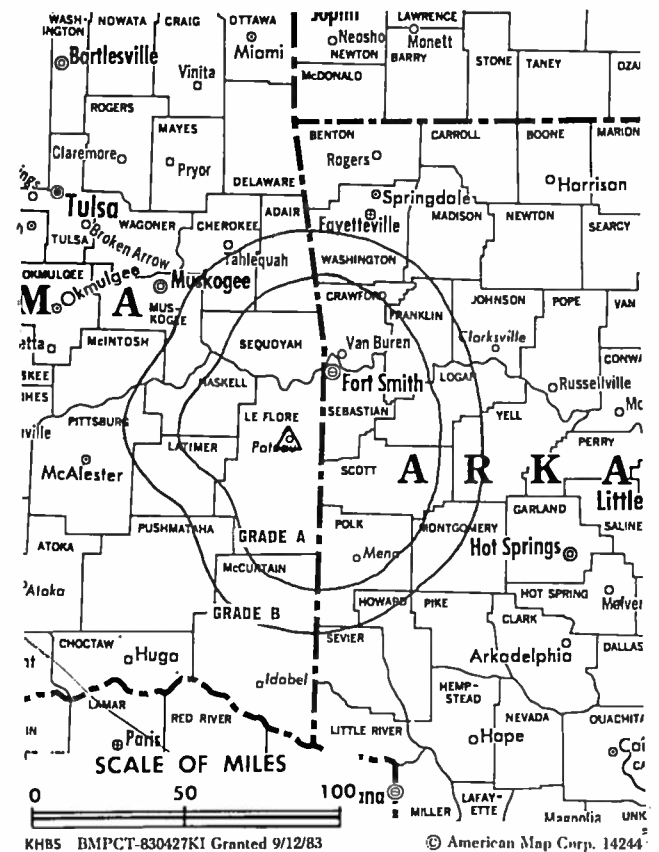
DARREL CUNNINGHAM, general manager.
JARRELL WYATT, general sales manager.
CHERYL EARNHART, national sales secretary.
DON VEST, director of engineering.
LARRY FRIDDLE, chief engineer.
CRAIG CANNON, news director.

Highest 30 Sec. Rate (Sept. 1, 1986): \$400.

NETWORK BASE HOURLY RATE: \$400.

Total Households: © MSI Consumer Market Data as of 1/1/86. TV Homes, TV% and Circulation © 1986 Arbitron. County coverage based on Arbitron study.

Net Weekly Circulation	State County	Total Households	TV Households	%
50% & Over	ARKANSAS			
	Crawford	14,100	13,800	98
	Franklin	5,800	5,700	98
	Logan	7,200	7,000	97
	Sebastian	38,200	37,800	99



Net Weekly Circulation	State County	Total Households	TV Households	%
50% & Over	OKLAHOMA			
	Le Flore Sequoyah	16,900 12,200	16,500 11,900	98 98
Between 25-49%	ARKANSAS			
	Scott	3,800	3,700	97
Between 5-24%	ARKANSAS			
	Benton	33,400	32,700	98
	Johnson	6,900	6,700	97
	Madison	4,400	4,200	95
	Polk	6,500	6,300	97
	OKLAHOMA			
	Haskell	4,800	4,700	98
	Mc Curtain	13,600	13,200	97
	Pushmataha	5,300	5,100	96
Station Totals		173,100	169,300	97
Net Weekly Circulation (1986)				78,300
Average Daily Circulation (1986)				45,300

Arkansas—Fort Smith

KFSM-TV

Ch. 5

Network Service: CBS.

Licensee: The Times Southwest Broadcasting Inc., 318 N. 13th St., Fort Smith, AR 72901.

Offices & Studios: Box 369, 318 N. 13th St., Fort Smith 72901.

Telephone: 501-783-3131. TWX: 910-723-7672.

Technical Facilities: Channel No. 5 (76-82 MHz). Authorized power: 100-kw visual, 12.7-kw aural. Antenna: 1260-ft. above av. terrain, 1209-ft. above ground, 1986-ft. above sea level.

Latitude 35° 30' 43"
Longitude 94° 21' 38"

Transmitter: 9.5-mi. NNE of Fort Smith.

Satellite Earth Stations: 2 Scientific-Atlanta, 7-meter; Scientific-Atlanta receivers.

News Services: AP, CBS.

Ownership: The New York Times Co. For other interests, see Group Ownership of TV Stations.

Began Operation: Dec. 3, 1956. Sale to George T. Hernreich and Harry Pollock-Harry Newton Co. by Salome Nakdimen as administrator for husband's estate approved by FCC Feb. 27, 1957 and June 27, 1957 (Television Digest, Vol. 13:9, 26). Pollock's purchase of 50% from George T. Hernreich approved by FCC March 5, 1958 (Vol. 14:6, 10). Sale of 51% by Harry Pollock to Donald Reynolds (who earlier had acquired 49%) approved by FCC Jan. 7, 1959 (Vol. 14:36, 52; 15:2). Sale to Buford Television by Donald Reynolds approved by FCC April 4, 1973 (Vol. 12:38; 13:15). Sale to present owner approved July 31, 1979 (Vol. 19:4).

Represented (sales): Katz Television.

Represented (legal): Koteen & Naftalin.

Personnel:

OLIN F. MORRIS, exec. vice president & general manager.
GENE GRAHAM, general sales manager.
JAMES ANHALT, chief engineer.
PAT PORTA, program director.

Highest One Hour Rate: \$3000.

Highest 30 Sec. Rate: \$1500.

NETWORK BASE HOURLY RATE: \$425.

Total Households: © MSI Consumer Market Data as of 1/1/86. TV Homes, TV% and Circulation © 1986 Arbitron. County coverage based on Arbitron study.

Net Weekly Circulation	State County	Total Households	TV Households	%
50% & Over	ARKANSAS			
	Crawford	14,100	13,800	98
	Franklin	5,800	5,700	98
	Johnson	6,900	6,700	97
	Logan	7,200	7,000	97
	Madison	4,400	4,200	95
	Polk	6,500	6,300	97
	Scott	3,800	3,700	97
	Sebastian	38,200	37,800	99
	Washington	39,100	38,200	98



Net Weekly Circulation	State County	Total Households	TV Households	%
50% & Over	OKLAHOMA			
	Haskell	4,800	4,700	98
	Latimer	3,900	3,800	97
	Le Flore	16,900	16,500	98
	Sequoyah	12,200	11,900	98
Between 25-49%	ARKANSAS			
	Benton	33,400	32,700	98
	Pope	15,400	15,100	98
	OKLAHOMA			
	Adair	6,800	6,600	97
Between 5-24%	ARKANSAS			
	Carroll	7,200	7,000	97
	Newton	3,000	2,900	97
	Yell	6,700	6,600	98
	OKLAHOMA			
	Cherokee	12,200	12,000	98
Mc Curtain	13,600	13,200	97	
Mc Intosh	7,200	7,100	99	
Muskogee	27,700	27,300	99	
Pittsburg	16,700	16,400	98	
Pushmataha	5,300	5,100	96	
Station Totals		319,000	312,300	97
Net Weekly Circulation (1986)			171,700	
Average Daily Circulation (1986)			105,800	

Arkansas—Fort Smith-Fayetteville

KPOM-TV

Ch. 24

Network Service: NBC.

Grantee: J. D. G. Television Inc., Box 4610, Fort Smith, AR 72914.

Offices & Studios: 4624 Kelley Highway, Box 4610, Fort Smith, AR 72914 and 4040 Frontage Rd., Fayetteville, AR 72703.

Telephones: 501-785-2400 (Fort Smith); 501-443-2400 (Fayetteville). TWX: 910-720-0029 (Fort Smith); 910-720-0028 (Fayetteville).

Technical Facilities: Channel No. 24 (530-536 MHz). Authorized power: 2510-kw max. & 912-kw horizontal visual, 505-kw max. & 182-kw horizontal aural. Antenna: 1040-ft. above av. terrain, 499-ft. above ground, 2469-ft. above sea level.

Latitude 35° 42' 37.0"
Longitude 94° 08' 14.5"

Transmitter: RR 2, 4.2-mi. NNE of Mountainburg, AR.

Satellite Earth Stations: Automation Technique, 3-meter; Harris 3-meter & 8-meter; M/A-Com, 4-meter.

Multichannel TV Sound: Stereo only.

News Service: AP.

Ownership: Martha W. Griffin, chmn.; Duane Harm, pres., 5%; Larry E. Chapuis, v.p.-treas.; John W. & David F. Griffin, v.p.s.; Almedia L. Oliver, secy.; T. Ray Phillips III, asst. secy.; Griffin Television Inc., 95%. GTI is licensee of KWTV, Oklahoma City, OK.

Began Operation: Nov. 12, 1978. Sale to present owners by Raymond G. Schindler, et al., approved by FCC Dec. 11, 1985. Previous sale by MCM Bcstg. approved by FCC May 8, 1981.

Represented (sales): Seltel Inc.

Represented (legal): Fletcher, Heald & Hildreth.

Represented (engineering): Cohen & Dippell.

Personnel:

KENNETH TAISHOFF, vice president & general manager.
MIKE MITCHELL, general sales manager.
JOHN McCUTCHEON, Fayetteville station sales manager.
CARL SMITH, chief engineer.

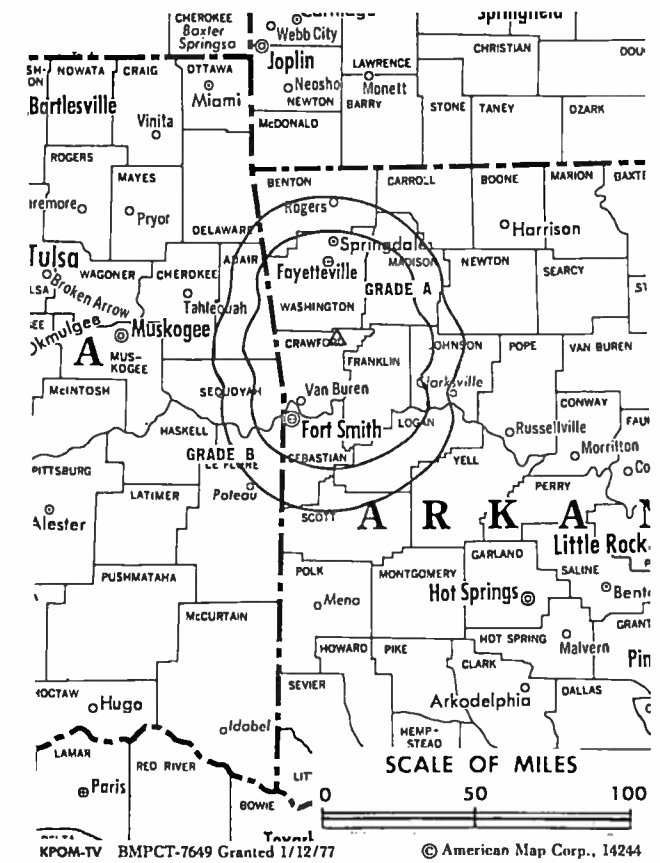
Highest One Hour Rate: \$2500.

Highest 30 Sec. Rate (June 9, 1986): \$425.

NETWORK BASE HOURLY RATE: \$225.

Total Households: © MSI Consumer Market Data as of 1/1/86. TV Homes, TV% and Circulation © 1986 Arbitron. County coverage based on Arbitron study.

Net Weekly Circulation	State County	Total Households	TV Households	%
50% & Over	ARKANSAS			
	Crawford	14,100	13,800	98
	Franklin	5,800	5,700	98



Net Weekly Circulation	State County	Total Households	TV Households	%
50% & Over	Sebastian	38,200	37,800	99
	Washington	39,100	38,200	98
	OKLAHOMA			
	Le Flore	16,900	16,500	98
Between 25-49%	ARKANSAS			
	Benton	33,400	32,700	98
	Logan	7,200	7,000	97
	Madison	4,400	4,200	95
	Scott	3,800	3,700	97
OKLAHOMA				
	Sequoyah	12,200	11,900	98
Between 5-24%	ARKANSAS			
	Johnson	6,900	6,700	97
	OKLAHOMA			
	Adair	6,800	6,600	97
Station Totals		188,800	184,800	97
Net Weekly Circulation (1986)			102,200	
Average Daily Circulation (1986)			54,300	

Arkansas—Hot Springs

KRZB-TV

Ch. 26

Network Service: None, independent.

Grantee: PPD&G Inc., Box 1140, Hot Springs National Park, AR 71902.

Studio: 125 Corporate Dr., Box 3230, Hot Springs 71914.

Telephone: 501-321-2222.

Technical Facilities: Channel No. 26 (542-548 MHz). Authorized power: 244.9-kw max. visual, 24.5-kw max. aural. Antenna: 936-ft. above av. terrain, 525-ft. above ground, 1465-ft. above sea level.

Latitude	34°	22'	20"
Longitude	93°	02'	47"

Transmitter: Jack Mtn., 6-mi. S of Hot Springs.

Multichannel TV Sound: Stereo only.

Satellite Earth Stations: 2 in operation; Harris receivers.

Ownership: Donald E. Pittman, chmn.-pres., 50.2%; Patrick Parker, v.p., Leslie Green, secy. & Leonard Dunn, treas., 16.6% each.

Began Operation: Feb. 7, 1986.

Represented (legal): Mullin, Rhyne, Emmons & Topel.

Represented (engineering): Moffet, Larson & Johnson, P.C.

Personnel:
RUDY PYLANT, general manager.

Highest 30 Sec. Rate: \$70.



Arkansas—Jonesboro

KAIT-TV

Ch. 8

Network Service: ABC.

Licensee: Channel Communications of Arkansas, Box 790, Jonesboro, AR 72403.

Studio: Box 790, Jonesboro, AR 72401.

Telephone: 501-932-4288. TWX: 910-728-6503.

Technical Facilities: Channel No. 8 (180-186 MHz). Authorized power: 316-kw visual, 41.7-kw aural. Antenna: 1750-ft. above av. terrain, 1799-ft. above ground, 2049-ft. above sea level.

Latitude 35° 53' 17"
Longitude 90° 56' 09"

Transmitter: 0.6-mi NE of Egypt School, Egypt.

Satellite Earth Stations: Andrew, 4.5-meter & 7.3 meter; Antenna Development & Manufacturing, 6.1-meter; Avcom, Avantek & M/A-Com receivers.

News Services: AP, CNS, NOAA.

Ownership: Channel Communications Inc., 100%. Bill F. Cook, chmn.; Brian N. Byrnes, pres.; James B. Smith, exec. v.p.; Bill Pruett, secy.-treas.; Al Evans, v.p., engineering. CCI ownership: Brian Byrnes, 15%; Nasco Inc., 85%. Nasco ownership: Bill F. Cook, 48.29%; Dortch Oldham, 17.27%; J. M. McCarthy, 9.2%; remainder undisclosed. CCI also owns KPLC-TV, Lake Charles, LA & WCLQ-TV, Cleveland, OH which are being sold. Byrnes has interest in KLNT(AM) & KNJY(FM), Clinton, IA. Note: Sale to Cosmos Bcstg. pends.

Began Operation: July 15, 1963. Sale to present owner by George T. Hernreich approved by FCC May 15, 1984 (Television Digest, Vol. 24:9).

Represented (sales): MMT Marketing.

Represented (legal): Crowell & Moring.

Personnel:

BILL McDONALD, vice president & general manager.
AL BLANKS, local sales manager.
GERALD ERICKSON, chief engineer.

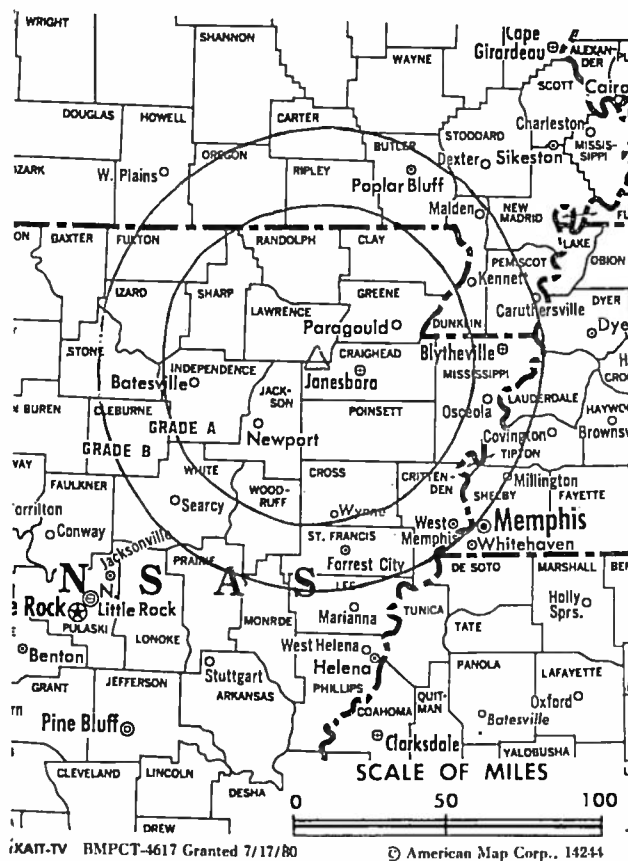
Highest One Hour Rate: \$1900.

Highest 30 Sec. Rate: \$700.

NETWORK BASE HOURLY RATE: \$575.

Total Households: © MSI Consumer Market Data as of 1/1/86. TV Homes, TV% and Circulation © 1986 Arbitron. County coverage based on Arbitron study.

Net Weekly Circulation	State County	Total Households	TV Households	%
50% & Over	ARKANSAS			
	Clay	7,900	7,700	97
	Craighead	23,400	23,100	99
	Cross	6,600	6,500	98
	Fulton	4,300	4,100	95
	Greene	11,900	11,700	98
	Independence	11,800	11,600	98
	Izard	4,800	4,600	96
	Jackson	7,800	7,600	97
	Lawrence	7,100	6,900	97
	Mississippi	19,300	19,000	98
	Poinsett	9,100	9,000	99
	Randolph	6,400	6,200	97
	Sharp	6,500	6,200	95
	MISSOURI			
	Butler	14,700	14,300	97
	Carter	2,100	2,000	95
Dunklin	13,500	13,200	98	



Net Weekly Circulation	State County	Total Households	TV Households	%
50% & Over	Oregon	3,900	3,700	95
	Pemiscot	8,400	8,200	98
	Ripley	5,000	4,700	94
	Shannon	2,900	2,700	93
Between 25-49%	ARKANSAS			
	St Francis	9,600	9,400	98
	Stone	3,600	3,500	97
Woodruff	3,800	3,700	97	
Between 5-24%	ARKANSAS			
	Baxter	13,100	12,800	98
	Cleburne	7,500	7,300	97
	Crittenden	16,000	15,600	98
	Lee	4,700	4,500	96
	Marion	4,900	4,800	98
	Monroe	4,700	4,500	97
	Prairie	3,700	3,600	97
	White	18,700	18,400	98
	MISSOURI			
	Howell	11,800	11,300	96
	New Madrid	7,800	7,600	97
	Stoddard	11,100	10,900	98
MISSISSIPPI				
Panola	9,500	9,400	98	
TENNESSEE				
Dyer	13,100	13,000	99	
Lauderdale	8,800	8,700	99	
Tipton	11,500	11,400	99	
Station Totals		341,300	333,400	97
Net Weekly Circulation (1986)			165,700	
Average Daily Circulation (1986)			108,500	

Arkansas—Little Rock

KARK-TV

Ch. 4

Network Service: NBC.

Licensee: KARK-TV Inc., 201 W. Third St., Little Rock, AR 72203.

Studio: 201 W. 3rd St., Little Rock, AR 72203.

Telephone: 501-376-2481. TWX: 910-722-7417.

Technical Facilities: Channel No. 4 (66-72 MHz). Authorized power: 100-kw visual, 20-kw aural. Antenna: 1650-ft. above av. terrain, 1042-ft. above ground, 2072-ft. above sea level.

Latitude 34° 47' 57"
Longitude 92° 29' 59"

Transmitter: Shinall Mtn.

Multichannel TV Sound: Stereo & separate audio program.

Satellite Earth Stations: In operation; Microdyne receivers.

News Services: AP, UPI, NBC.

Ownership: United Bcstg. Corp. Larry C. Wallace, chmn., 47%; John J. Flake, dir., 15%; Jerry I. Maulden, dir., 15%; Thomas F. McLarty, 14.75%. Principals also own WTOK-TV, Meridian, MS; KDBC-TV, El Paso, TX. McLarty has interest in KLUE(AM), Longview, TX.

Began Operation: April 15, 1954. Sale to present owners by Gannett Co. approved by FCC Feb. 17, 1983. Merger of Combined Communications & Gannett Co. approved June 7, 1979 (Television Digest, Vol. 18:20, 38; 19:24). Sale to Combined by Mullins Bcstg. Co. approved by FCC Jan. 26, 1972 (Vol. 11:15, 22; 12:5). Previous sale to Mullins by T. K. Barton family approved Jan. 19, 1966 (Vol. 5:32; 6:4).

Represented (sales): Blair Television.

Represented (legal): Gammon & Grange.

Represented (engineering): Lohnes & Culver.

Personnel:

- DAVID J. JONES, vice chairman.
- M. L. WADDINGTON, president.
- TOM BONNER, executive vice president.
- V. RAY BROWN, executive vice president, administration.
- JAMES F. EVERETT, vice president & controller.
- GARY LAY, vice president & general sales manager.
- CLYDE ANDERSON, national sales manager.
- LEON MONIOT, production manager.
- MARY MAY, traffic manager.
- DEAN HOWARD, vice president & director of engineering.
- BILL ADDINGTON, chief engineer.
- KATHY CLARK, public affairs director.
- BOB STEEL, vice president & news director.

Highest One Hour Rate: \$6000.

Highest 30 Sec. Rate: \$1500.

NETWORK BASE HOURLY RATE: \$1050.

Total Households: © MSI Consumer Market Data as of 1/1/86. TV Homes, TV% and Circulation © 1986 Arbitron. County coverage based on Arbitron study.

Net Weekly Circulation	State County	Total Households	TV Households	%
50% & Over	ARKANSAS	8,700	8,600	99
	Arkansas			
	Bradley	5,100	5,000	98
	Calhoun	2,200	2,200	100
	Clark	8,000	7,800	98
	Cleburne	7,500	7,300	97
	Cleveland	3,000	2,900	97
	Conway	7,100	7,000	99
	Dallas	3,900	3,800	97
	Drew	6,400	6,200	97
	Faulkner	17,900	17,600	98
	Franklin	5,800	5,700	98
	Garland	30,900	30,400	98
	Grant	4,800	4,700	98



Net Weekly Circulation	State County	Total Households	TV Households	%
50% & Over	Hot Spring	10,300	10,100	98
	Independence	11,800	11,600	98
	Jackson	7,800	7,600	97
	Jefferson	30,400	29,900	98
	Johnson	6,900	6,700	97
	Lincoln	3,700	3,600	97
	Logan	7,200	7,000	97
	Lonoke	12,800	12,600	98
	Monroe	4,700	4,500	97
	Montgomery	3,200	3,100	97
	Quachita	11,400	11,100	98
	Perry	2,700	2,700	100
	Pike	4,000	3,900	97
	Pope	15,400	15,100	98
	Prairie	3,700	3,600	97
	Pulaski	131,100	129,800	99
	Saline	19,600	19,400	99
	Searcy	3,500	3,400	97
	Stone	3,600	3,500	97
	Van Buren	5,900	5,800	98
White	18,700	18,400	98	
Woodruff	3,800	3,700	97	
Yell	6,700	6,600	98	

Net Weekly Circulation	State County	Total Households	TV Households	%
Between 25-49%	ARKANSAS			
	Baxter	13,100	12,800	98
	Boone	11,000	10,800	98
	Chicot	5,700	5,500	96
	Cross	6,600	6,500	98
	Desha	6,500	6,300	97
Greene	11,900	11,700	98	

(Continued on page A-90)

Station Totals	688,300	675,500	98
Net Weekly Circulation (1986)		449,000	
Average Daily Circulation (1986)		290,500	

Arkansas—Little Rock

KATV

Ch. 7

Network Service: ABC.

Licensee: Allbritton Broadcasting Inc., 401 Main St., Little Rock, AR 72201.

Studios: 401 Main St., Little Rock; Jefferson Sq., Pine Bluff.

Telephone: 501-372-7777. TWX: 501-721-8372.

Technical Facilities: Channel No. 7 (174-180 MHz). Authorized power: 316-kw visual, 50-kw aural. Antenna: 2006-ft. above av. terrain, 2000-ft. above ground, 2272-ft. above sea level.

Latitude 34° 28' 22.6"
Longitude 92° 12' 10.5"

Transmitter: U.S. Hwy. 65, 2-mi. N of Redfield, AR.

Multichannel TV Sound: Separate audio program.

Satellite Earth Stations: 4 in operation; Avantek, Pinzone & Microdyne receivers.

News Service: AP.

Ownership: Allbritton Communications, 100%. See Group Ownership of TV Stations.

Began Operation: Dec. 19, 1953. John T. Griffin and Leake increased holdings from 45% to 50% each when Bryan Mathes sold them his 10% stock (Television Digest, Vol. 16:45). Reorganization resulted in Griffin owning 55.81%. Transfer of control to Leakes approved by FCC Sept. 19, 1969 (Vol. 9:15). Sale to present owner by Leake Industries approved by FCC Feb. 14, 1983 (Vol. 22:45).

Represented (sales): Petry Television Inc.

Represented (legal): Hogan & Hartson.

Represented (engineering): Cohen & Dippell.

Personnel:

- DALE NICHOLSON, president & general manager.
- KEN KOEPKA, director of operations & chief engineer.
- JOE DELGROSSO, general sales manager.
- JOHN GEE, national sales manager.
- RON KELLY, local sales manager.

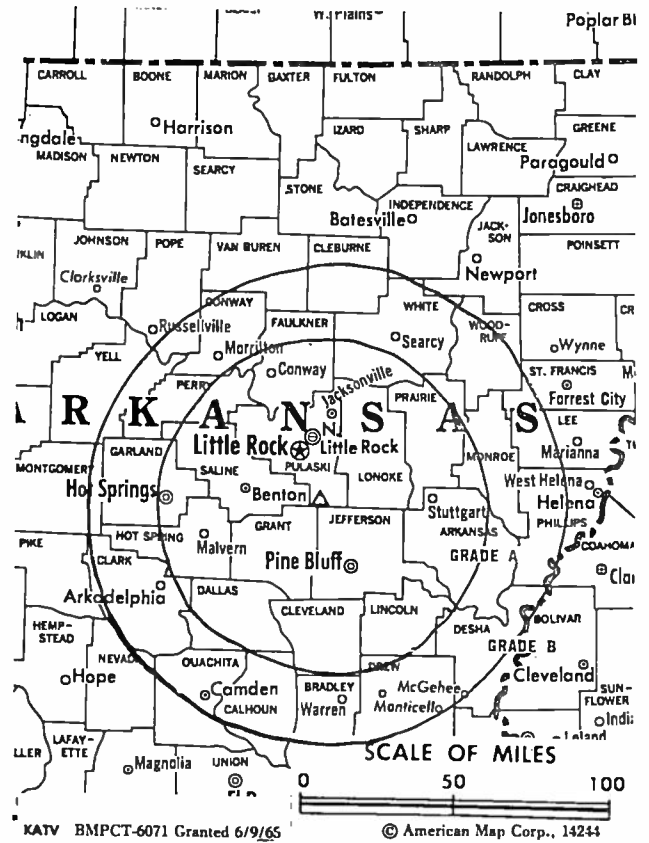
Highest One Hour Rate: \$8000.

Highest 30 Sec. Rate: \$2000.

NETWORK BASE HOURLY RATE: \$1250.

Total Households: © MSI Consumer Market Data as of 1/1/86. TV Homes, TV% and Circulation © 1986 Arbitron. County coverage based on Arbitron study.

Net Weekly Circulation	State County	Total Households	TV Households	%
50% & Over	ARKANSAS			
	Arkansas	8,700	8,600	99
	Ashley	9,100	8,900	98
	Bradley	5,100	5,000	98
	Calhoun	2,200	2,200	100
	Chicot	5,700	5,500	96
	Clark	8,000	7,800	98
	Cleburne	7,500	7,300	97
	Cleveland	3,000	2,900	97
	Conway	7,100	7,000	99
	Dallas	3,900	3,800	97
	Desha	6,500	6,300	97
	Drew	6,400	6,200	97
	Faulkner	17,900	17,600	98
	Garland	30,900	30,400	98
	Grant	4,800	4,700	98
	Hot Spring	10,300	10,100	98
	Independence	11,800	11,600	98
	Jackson	7,800	7,600	97
Jefferson	30,400	29,900	98	
Lee	4,700	4,500	96	



Net Weekly Circulation	State County	Total Households	TV Households	%
50% & Over	Lincoln	3,700	3,600	97
	Lonoke	12,800	12,600	98
	Monroe	4,700	4,500	97
	Montgomery	3,200	3,100	97
	Ouachita	11,400	11,100	98
	Perry	2,700	2,700	100
	Phillips	10,900	10,600	97
	Pike	4,000	3,900	97
	Pope	15,400	15,100	98
	Prairie	3,700	3,600	97
	Pulaski	131,100	129,800	99
	Saline	19,600	19,400	99
	Stone	3,600	3,500	97
	Union	17,900	17,600	98
	Van Buren	5,900	5,800	98
	White	18,700	18,400	98
Woodruff	3,800	3,700	97	
Yell	6,700	6,600	98	

Net Weekly Circulation	State County	Total Households	TV Households	%
Between 25-49%	ARKANSAS			
	Baxter	13,100	12,800	98
	Boone	11,000	10,800	98
	Columbia	9,500	9,300	98
	Craighead	23,400	23,100	99
	Crittenden	16,000	15,600	98
	Cross	6,600	6,500	98
	Hempstead	8,700	8,500	98
	Johnson	6,900	6,700	97
	Nevada	3,800	3,700	97
	Polk	6,500	6,300	97
	St Francis	9,600	9,400	98
	Searcy	3,500	3,400	97
Sevier	5,400	5,300	98	

(Continued on page A-90)

Station Totals	794,700	780,300	98
Net Weekly Circulation (1986)		481,100	
Average Daily Circulation (1986)		296,900	

Arkansas—Little Rock

KLRT

Ch. 16

Network Service: None, independent.

Grantee: LRTV Ltd. Partnership, 630 Third Ave., New York, NY 10017.

Studio: 11711 W. Markham, Little Rock, AR 72211.

Telephone: 501-375-1616.

Technical Facilities: Channel No. 16 (482-488 MHz). Authorized power: 5000-kw max. visual, 500-kw max. aural. Antenna: 1772-ft. above av. terrain, 1266-ft. above ground, 2220-ft. above sea level.

Latitude 34° 47' 57"
Longitude 92° 29' 29"

Transmitter: Shinal Mtn., 3-mi. W of Little Rock.

Satellite Earth Stations: Microdyne, 5-meter & 3.7 meter; M/A-Com & Microdyne receivers.

News Service: AP.

Ownership: SCS Communications of Little Rock Inc., gen. partner, 49%; Grant Bcstg. Corp. of Little Rock, Ltd. partner, 25%; Agronomics Inc., Ltd. partner, 6%; Teleco Arkansas Inc., Little Rock TV 16 Inc., Central Arkansas Television Inc. & May Broadcasting Co. of Arkansas Inc., Ltd. partners, 5% each. SCS ownership: SCS Communications Inc., 100%. SCS has interest in licensee of WSEE(TV), Erie, PA. Garrett F. Scollard, chmn.-pres.; Daniel J. O'Kane, v.p.-treas.; Allen S. Feuer, v.p.; Dolores White, secy. Agronomics owns licensee of WMBB(TV), Panama City, FL.

Began Operation: June 26, 1983.

Represented (sales): MMT Sales Inc.

Represented (legal): Crowell & Moring.

Represented (engineering): David Steel & Associates.

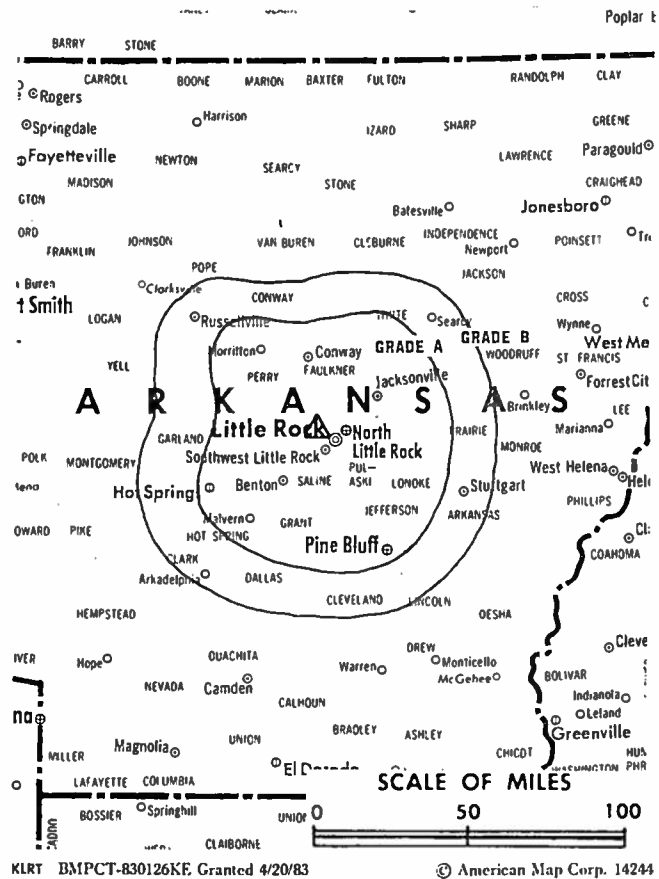
Personnel:

ALLEN S. FEUER, vice president & general manager.
MIGUEL COPELLO, operations manager.
LANNY KIEST, sales manager.
BILL POWELL, news director.
BILL VAN DUYNHOVEN, chief engineer.

Highest 30 Sec. Rate (Nov. 4, 1986): \$700.

Total Households: © MSI Consumer Market Data as of 1/1/86. TV Homes, TV% and Circulation © 1986 Arbitron. County coverage based on Arbitron study.

Net Weekly Circulation	State County	Total Households	TV Households	%
50% & Over	ARKANSAS			
	Arkansas	8,700	8,600	99
	Conway	7,100	7,000	99
	Faulkner	17,900	17,600	98
	Grant	4,800	4,700	98
	Jefferson	30,400	29,900	98
	Lonoke	12,800	12,600	98
	Perry	2,700	2,700	100
	Prairie	3,700	3,600	97
	Pulaski	131,100	129,800	99
Saline	19,600	19,400	99	
Van Buren	5,900	5,800	98	



KLRT BNPCT-830126KE Granted 4/20/83

American Map Corp. 14244

Net Weekly Circulation	State County	Total Households	TV Households	%
Between 25-49%	ARKANSAS			
	Clark	8,000	7,800	98
	Cleburne	7,500	7,300	97
	Cleveland	3,000	2,900	97
	Dallas	3,900	3,800	97
	Drew	6,400	6,200	97
	Garland	30,900	30,400	98
	Hot Spring	10,300	10,100	98
	Lincoln	3,700	3,600	97
	White	18,700	18,400	98
Between 5-24%	ARKANSAS			
	Desha	6,500	6,300	97
	Johnson	6,900	6,700	97
	Lee	4,700	4,500	96
	Monroe	4,700	4,500	97
	Montgomery	3,200	3,100	97
	Pike	4,000	3,900	97
	Pope	15,400	15,100	98
	Searcy	3,500	3,400	97
	Stone	3,600	3,500	97
Woodruff	3,800	3,700	97	
Yell	6,700	6,600	98	
Station Totals		400,100	393,500	98
Net Weekly Circulation (1986)			196,500	
Average Daily Circulation (1986)			95,500	

Arkansas—Little Rock

KTHV

Ch. 11

Network Service: CBS.

Licensee: Arkansas Television Co., Box 269, Little Rock, AR 72203.

Studio: 8th & Izard Sts.

Telephone: 501-376-1111.

Technical Facilities: Channel No. 11 (198-204 MHz). Authorized power: 316-kw visual, 38-kw aural. Antenna: 1760-ft. above av. terrain, 1158-ft. above ground, 2205-ft. above sea level.

Latitude 34° 47' 55"
Longitude 92° 29' 58"

Holds CP for change to 316-kw max. visual, 37.6-kw max. aural, 1710-ft. above av. terrain, 1098-ft. above ground, 2128-ft. above sea level, lat. 34° 47' 57", long. 92° 29' 59".

Transmitter: Shinal Mtn.

Satellite Earth Station: Microdyne, 7-meter; Microdyne receivers.

News Services: AP, UPI.

Ownership: Arkansas Television Co. K. A. Engle Trust, 81.26%; C. Stanley Berry, chmn.-v.p.-secy., 6.34%; Marcus B. George, pres.-treas., 6.34%.

Began Operation: Nov. 27, 1955.

Represented (sales): Katz Television.

Represented (legal): Dempsey & Koplovitz.

Personnel:

ROBERT L. BROWN, president & general manager.
DOUG LAUGHTER, vice president, station operations.
LONNIE GIBBONS, national sales manager.
BOB HICKS, program manager.
STEVE DOAN, production manager.
FRED ANDERSON, director of engineering.

Highest 30 Sec. Rate (July 15, 1984): \$900.

NETWORK BASE HOURLY RATE: \$725.

Total Households: © MSI Consumer Market Data as of 1/1/86. TV Homes, TV% and Circulation © 1986 Arbitron. County coverage based on Arbitron study.

Net Weekly Circulation	State County	Total Households	TV Households	%
50% & Over	ARKANSAS			
	Arkansas	8,700	8,600	99
	Bradley	5,100	5,000	98
	Clark	8,000	7,800	98
	Cleburne	7,500	7,300	97
	Cleveland	3,000	2,900	97
	Conway	7,100	7,000	99
	Dallas	3,900	3,800	97
	Desha	6,500	6,300	97
	Drew	6,400	6,200	97
	Faulkner	17,900	17,600	98
	Garland	30,900	30,400	98
	Grant	4,800	4,700	98
	Hot Spring	10,300	10,100	98
	Independence	11,800	11,600	98
	Jackson	7,800	7,600	97
	Jefferson	30,400	29,900	98
	Johnson	6,900	6,700	97
	Lincoln	3,700	3,600	97
	Logan	7,200	7,000	97
	Lonoke	12,800	12,600	98
	Monroe	4,700	4,500	97
	Montgomery	3,200	3,100	97
	Ouachita	11,400	11,100	98
	Perry	2,700	2,700	100
	Pope	15,400	15,100	98
	Prairie	3,700	3,600	97
	Pulaski	131,100	129,800	99
	Saline	19,600	19,400	99
	Searcy	3,500	3,400	97
	Stone	3,600	3,500	97



Net Weekly Circulation	State County	Total Households	TV Households	%
50% & Over	Van Buren	5,900	5,800	98
	White	18,700	18,400	98
	Woodruff	3,800	3,700	97
	Yell	6,700	6,600	98

ARKANSAS				
Between 25-49%	Baxter	13,100	12,800	98
	Boone	11,000	10,800	98
	Calhoun	2,200	2,200	100
	Cross	6,600	6,500	98
	Franklin	5,800	5,700	98
	Izard	4,800	4,600	96
	Nevada	3,800	3,700	97
	Phillips	10,900	10,600	97
	Pike	4,000	3,900	97
	Polk	6,500	6,300	97
	St Francis	9,600	9,400	98
	Sevier	5,400	5,300	98
	Sharp	6,500	6,200	95

ARKANSAS					
Between 5-24%	Chicot	5,700	5,500	96	
	Craighead	23,400	23,100	99	
	Crawford	14,100	13,800	98	
	Fulton	4,300	4,100	95	
	Hempstead	8,700	8,500	98	
	Howard	5,000	4,900	98	
	Lawrence	7,100	6,900	97	
	Lee	4,700	4,500	96	
	Madison	4,400	4,200	95	
	Marion	4,900	4,800	98	
	Newton	3,000	2,900	97	
	Scott	3,800	3,700	97	
	Sebastian	38,200	37,800	99	
	OKLAHOMA				
	Sequoyah	12,200	11,900	98	

Station Totals	664,400	652,000	98
Net Weekly Circulation (1986)		411,400	
Average Daily Circulation (1986)		240,900	

Arkansas—Pine Bluff

KJTM-TV

Ch. 38

Network Service: None, independent.

Licensee: KJTM-TV, Television Corp. of Arkansas, 7123 Interstate 30, Suite 54, Little Rock, AR 72209.

Studio: 2304 W. 29th Ave., Pine Bluff 71613.

Telephone: 501-562-3838.

Technical Facilities: Channel No. 38 (614-620 MHz). Authorized power: 5000-kw max. visual, 500-kw max. aural. Antenna: 1945-ft. above av. terrain, 1879-ft. above ground, 2219-ft. above sea level.

Latitude 34° 26' 31"
Longitude 92° 13' 03"

Transmitter: 2-mi. W of Redfield.

Ownership: TVX Broadcast Group, 80%; A. G. Kasselberg & Chloe K. Poag, 9% each; Cortez Washington, 1%; Lester Silbernagle & Don Ellbott, 0.5% each. For TVX other interests, see Group Ownership of TV Stations.

Began Operation: June 17, 1986.

Represented (sales): TeleRep Inc.

Represented (engineering): John A. Fergie.

Personnel:

JEFF FAYES, general manager.
MICHAEL KARRAS, operations & program manager.
MARIA C. KENT, general sales manager.
RICHARD DUNCAN, director of engineering.

Highest 30 Sec. Rate: \$400.



KJTM-TV BNPCT-850410KH Granted 5/15/85

© American Map Corp., No. 14244

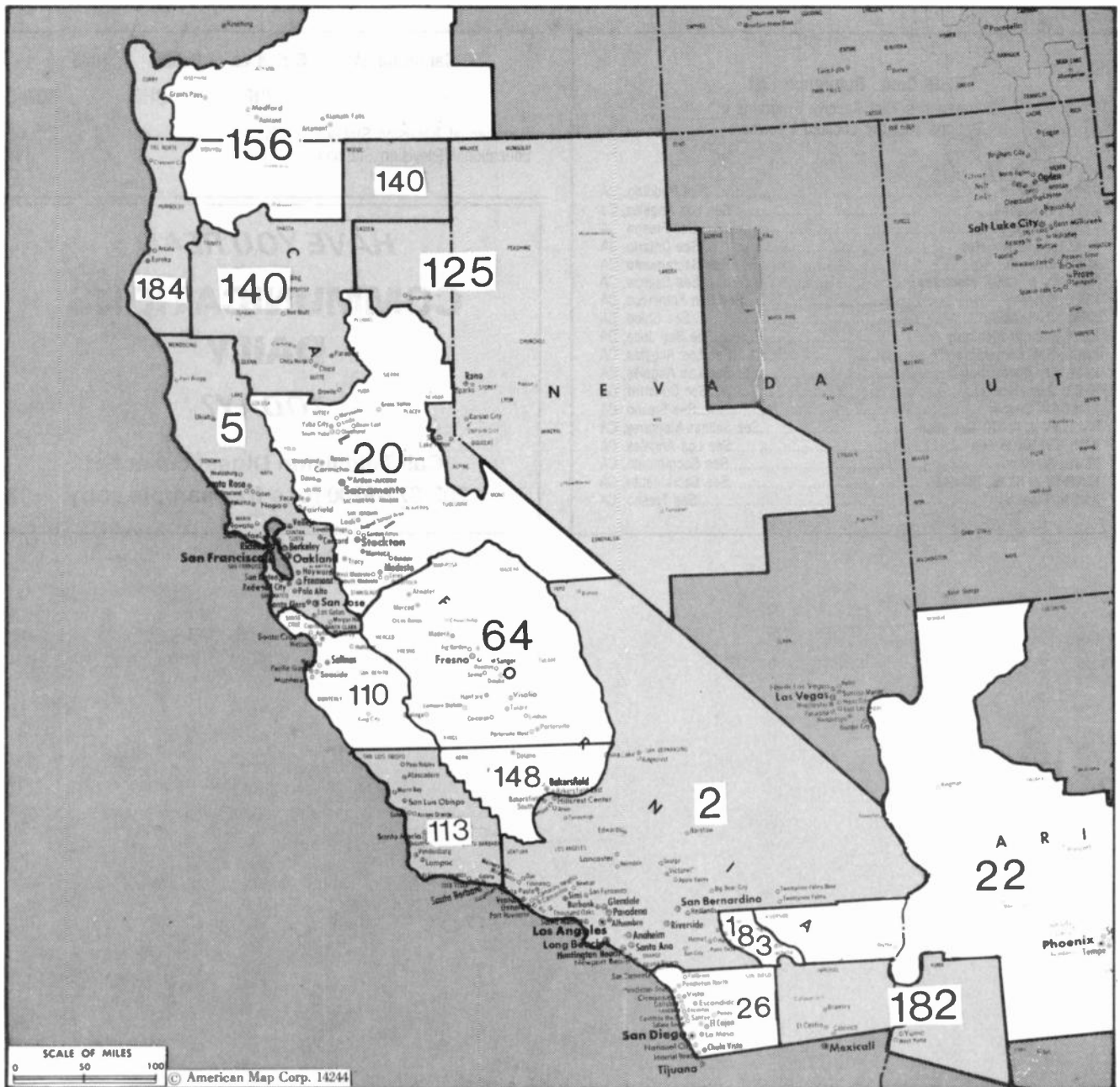
Arkansas

KARK-TV, Little Rock (Arbitron Data Continued)

Net Weekly Circulation	State County	Total Households	TV Households	%
Between 25-49%	ARKANSAS			
	Hempstead	8,700	8,500	98
	Izard	4,800	4,600	96
	Marion	4,900	4,800	98
	Nevada	3,800	3,700	97
	Newton	3,000	2,900	97
	Polk	6,500	6,300	97
	St Francis	9,600	9,400	98
	Sharp	6,500	6,200	95
	Union	17,900	17,600	98
	Between 5-24%	ARKANSAS		
Ashley		9,100	8,900	98
Craighead		23,400	23,100	99
Fulton		4,300	4,100	95
Howard		5,000	4,900	98
Lawrence		7,100	6,900	97
Lee		4,700	4,500	96
Little River		4,900	4,800	98
Madison		4,400	4,200	95
Phillips		10,900	10,600	97
Randolph		6,400	6,200	97
Scott		3,800	3,700	97
Sebastian		38,200	37,800	99
Sevier		5,400	5,300	98

KATV, Little Rock (Arbitron Data Continued)

Net Weekly Circulation	State County	Total Households	TV Households	%
Between 25-49%	MISSISSIPPI			
	Coahoma	11,600	11,300	97
	Washington	23,300	22,900	98
Between 5-24%	ARKANSAS			
	Howard	5,000	4,900	98
	Izard	4,800	4,600	96
	Little River	4,900	4,800	98
	Logan	7,200	7,000	97
	Marion	4,900	4,800	98
	Miller	13,900	13,700	99
	Mississippi	19,300	19,000	98
	Newton	3,000	2,900	97
	Poinsett	9,100	9,000	99
	Scott	3,800	3,700	97
	Sebastian	38,200	37,800	99
	Sharp	6,500	6,200	95
	MISSISSIPPI			
	Bolivar	13,700	13,300	97
TEXAS				
Bowie	29,900	29,500	99	



Market	Arbitron ADI TV Households	Rank	Market Area Commercial TV Stations
Los Angeles, CA	4,401,300	2	KABC-TV (7), KAGL (30), KCBS-TV (2), KCOP (13), KDOC-TV (56), KHJ-TV (9), KIHS-TV (46), KMEX-TV (34), KNBC-TV (4), KSCI (18), KTVN-TV (40), KTIE (63), KTLA (5), KTTV (11), KVEA (52), KWHY-TV (22)
San Francisco, CA	2,043,800	5	KBHK-TV (44), KDTV (14), KFCB (42), KFTY (50), KGO-TV (7), KICU-TV (36), KPIX (5), KRON-TV (4), KSTS (48), KTSF (26), KTVU (2), KWBB (38)
Sacramento-Stockton, CA	914,700	20	KCRA-TV (3), KCSO (19), KOVR-TV (13), KRKB-TV (31), KSCH-TV (58), KTXL (40), KXTV (10)
Phoenix, AZ	829,500	22	KNXV-TV (15), KPAZ-TV (21), KPHO-TV (5), KPNX-TV (12), KTSP-TV (10), KTVK (3), KTVW-TV (33), KUSK (7), KUTP (45)
San Diego, CA	765,300	26	KCST-TV (39), KFMB-TV (8), KGTV (10), KUSI-TV (51), XETV (6)
Fresno-Visalia, CA	396,100	64	KAIL (53), KFSN-TV (30), KFTV (21), KJEO (47), KMPH (26), KMSG-TV (59), KSEE (24)
Salinas-Monterey, CA	196,400	110	KCBA (35), KMST (46), KNTV (11), KSBW-TV (8)
Santa Barbara-Santa Maria-San Luis Obispo, CA	186,800	113	KCOY-TV (12), KEYT (3), KSBY-TV (6)
Reno, NV	163,000	125	KAME-TV (21), KRCL (4), KOLO-TV (8), KTVN (2)
Chico-Redding, CA	148,700	140	KCPM (24), KHSL-TV (12), KRCR-TV (7)
Bakersfield, CA	136,700	148	KBAK-TV (29), KERO-TV (23), KGET (17)
Medford, OR	113,200	156	KDRV (12), KOBI (5), KOTI (2), KTVL (10)
El Centro, CA-Yuma, AZ	59,500	182	KECY-TV (9), KYEL-TV (13)
Palm Springs, CA	58,000	183	KESQ-TV (42), KMIR-TV (36)
Eureka, CA	56,500	184	KIEM-TV (3), KVIQ-TV (6)

State Cross Reference List
 Communities That Receive Programs of
 Stations That are Located Elsewhere

KRCR-TV, ChicoSee Redding, CA
 KVEA-TV, CoronaSee Los Angeles, CA
 KFTV, HanfordSee Fresno, CA
 KIHS-TV, Los AngelesSee Ontario, CA
 KCSO, ModestoSee Sacramento, CA
 KSBW-TV & KMST, MontereySee Salinas, CA
 KTVU, OaklandSee San Francisco, CA
 KHSL-TV, ReddingSee Chico, CA
 KNTV, Salinas-MontereySee San Jose, CA
 KAGL, San BernardinoSee Los Angeles, CA
 KSCI, San BernardinoSee Los Angeles, CA
 KFCB, San FranciscoSee Concord, CA
 KMSG-TV, SangerSee Fresno, CA
 KSBW-TV & KMST, San JoseSee Salinas-Monterey, CA
 KTBN-TV, Santa AnaSee Los Angeles, CA
 KCSO, StocktonSee Sacramento, CA
 KOVR-TV & KTXL, StocktonSee Sacramento, CA
 KMPH, VisaliaSee Fresno, CA

California Station Status as of October 1, 1986

	VHF	UHF	TOTAL
Commercial Television Stations	26	40	66
Educational Television Stations	4	10	14
			<u>80</u>

**HAVE YOU READ
 COMMUNICATIONS
 DAILY
 TODAY?**

Call Television Digest collect at
 202-872-9200 for a free sample copy.

California—Anaheim

KDOC-TV

Ch. 56

Network Service: None, independent.

Licensee: Golden Orange Broadcasting Co. Inc., 1730 S. Clementine St., Anaheim, CA 92802.

Studio: 1730 S. Clementine St., Anaheim, CA 92802.

Telephone: 714-999-5000.

Technical Facilities: Channel No. 56 (722-728 MHz). Authorized power: 2820-kw max. & 331-kw horizontal visual, 652-kw max. & 76.2-kw horizontal aural. Antenna: 2386-ft. above av. terrain, 220-ft. above ground, 5555-ft. above sea level.

Latitude 34° 11' 14"
Longitude 117° 42' 01"

Transmitter: Sunset Ridge, 5-mi. NE of Claremont.

Multichannel TV Sound: Stereo only.

Satellite Earth Stations: AKC, 3.7-meter; Simulsat, 5-meter; Microdyne & Scientific Atlanta C-band, M/A-Com Ku-band receivers.

Ownership: Pat Boone, pres., 36.79%; Thomas Sheridan, v.p., 6.71%; Calvin C. Brack, secy.-treas., 23.94%; Jimmy Durante Estate, 3.06%; David Levy, 1.99%; Richard Shepherd, 2.68%; Bill Simon, 23.83%; Michael Volpe, 1%.

Began Operation: Oct. 1, 1982.

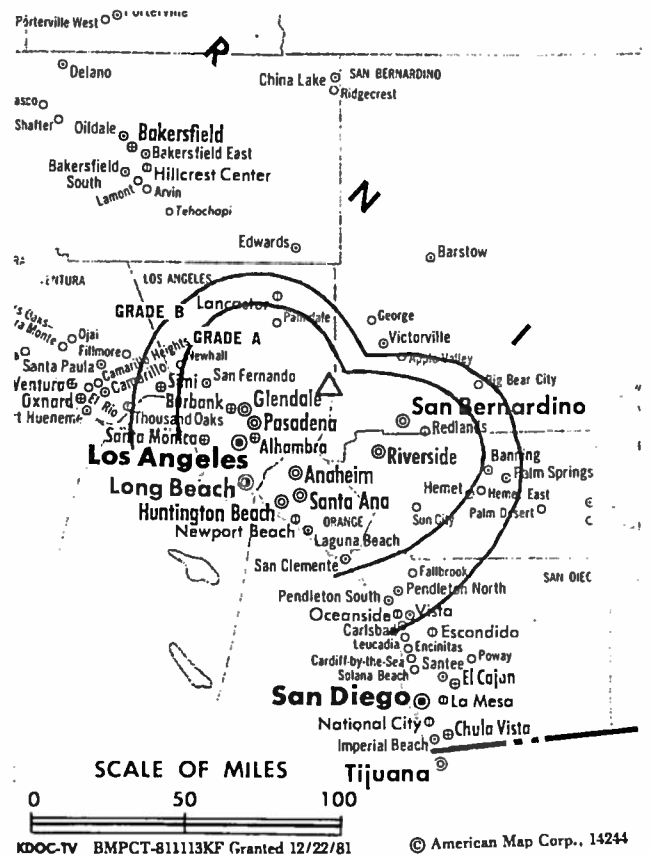
Represented (legal): Cohn & Marks.

Personnel:
CALVIN BRACK, general manager.
ROGER KNIPP, chief engineer.

Highest 30 Sec. Rate (July 23, 1986): \$250.

Total Households: © MSI Consumer Market Data as of 1/1/86. TV Homes, TV% and Circulation © 1986 Arbitron. County coverage based on Arbitron study.

Net Weekly Circulation	State County	Total Households	TV Households	%
Between 5-24%	CALIFORNIA Los Angeles	2,883,900	2,805,800	97



Net Weekly Circulation	State County	Total Households	TV Households	%
Between 5-24%	Orange	783,900	770,100	98
	Riverside West	226,800	218,300	96
	San Bernardino	370,400	358,700	97
Station Totals		4,265,000	4,152,900	97
Net Weekly Circulation (1986)			311,200	
Average Daily Circulation (1986)			88,300	

California—Arcata

KREQ

Ch. 23

Network Service: None, independent.

Grantee: The Mad River Bcstg. Co. Inc., 23642 Calabasas Rd., Suite 104, Calabasas, CA 91302-1592.

Telephone: 818-884-3818.

Studio: 1485 L St., Arcata, CA 95521.

Telephone: 707-822-5152.

Technical Facilities: Channel No. 23 (524-530 MHz). Authorized power: 1380-kw max. visual, 55-kw max. aural. Antenna: 1659-ft. above av. terrain, 270-ft. above ground, 2940-ft. above sea level.

Latitude	40°	43'	36"
Longitude	123°	58'	23"

Transmitter: Barry Ridge, 11-mi. ESE of Eureka.

Multichannel TV Sound: Stereo only.

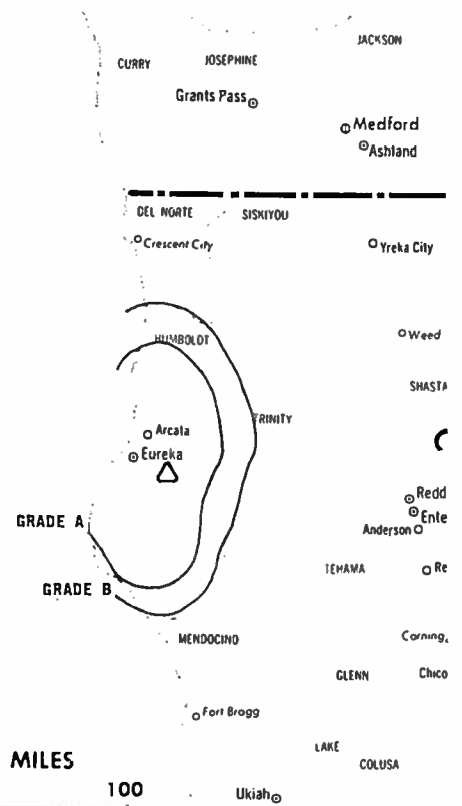
Satellite Earth Stations: 3 in operation; Scientific-Atlanta receivers.

Ownership: Liz Weller, pres. & Jack Fiman, 13.6% jointly; Lawrence Rogow, secy. & Garry Spire, treas., 25% each; David Marcus, 18.2%; Ken Coplon & David Gondek, 9.1% each. Spire & Rogow have interest in Response Bcstg. Corp., permittee of Ch. 64 Bellingham, WA; several LPTV stations, see K52AR Redding, CA; Calavision cable TV system, Los Angeles County, CA.

Due to Begin Operation: Nov. 1986.

Represented (legal): Arter & Hadden.

Represented (engineering): Venture Technologies.



KREQ BPCT-821207KE Granted 2/27/84

© American Map Corp., No. 14244

Personnel:

LAWRENCE ROGOW, general manager.
DONALD WILSON, engineering director.
JOHN DOYLE, chief technician.

Highest 30 Sec. Rate: \$425.

California—Bakersfield

KBAK-TV

Ch. 29

Network Service: ABC.

Licensee: Harriscope Broadcasting Corp., Box 2929, Bakersfield, CA 93303.

Studio: 1901 Westwind Drive, Bakersfield, CA 93301.

Telephone: 805-327-7955. TWX: 910-327-1109.

Technical Facilities: Channel No. 29 (560-566 MHz). Authorized power: 1700-kw max. & 77.6-kw horizontal visual, 340-kw max. & 15.5-kw horizontal aural. Antenna: 3730-ft. above av. terrain, 230-ft. above ground, 7775-ft. above sea level.

Latitude 35° 27' 11"
Longitude 118° 35' 25"

Transmitter: Breckenridge Mtn., 24-mi. ENE of Bakersfield.

Satellite Earth Stations: 6 in operation.

News Service: AP.

Ownership: Burt I. Harris, 10%; Irving B. Harris, 46%; Virginia Polsky Trust, 13%; Roxanne H. Frank Trust, 10%; 26 others, none with as much as 5%. Harriscope owns KTWO-TV-AM, Casper, WY; KULR-TV, Billings, MT. Principals control Harriscope of Chicago Inc. which owns 25% of WSNS-TV, Chicago; hold 59% of KWHY-TV, Los Angeles, CA & have multiple cable holdings. Note: Sale of KBAK-TV to Burnham Bcstg. Co. pends.

Began Operation: Aug. 20, 1953. Sale to present owner by Reeves Broadcasting Corp. approved May 12, 1964 by FCC (Television Digest, Vol. 3:52; 4:18). Sale to Reeves Broadcasting Corp. by San Francisco Chronicle approved Oct. 12, 1960 by FCC (Vol. 16:36, 42).

Represented (sales): Katz Television.

Represented (legal): Cohn & Marks.

Represented (engineering): Hammett & Edison Inc.

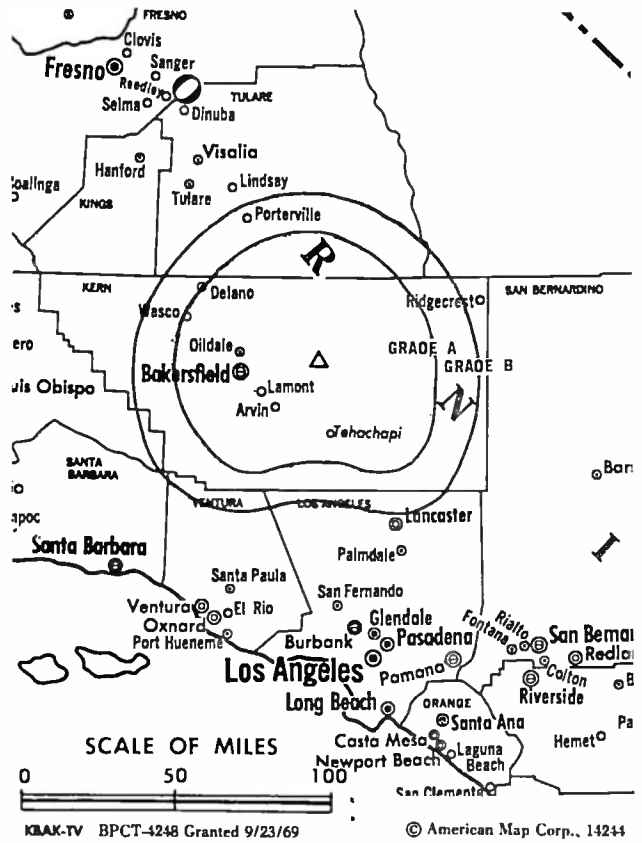
Personnel:

BURT I. HARRIS, president (Los Angeles).
JACK ROSENTHAL, pres., broadcast division (Casper, WY).
WAYNE KILLMER, vice president & general manager.
NANCY HOFEDITZ, program director.
ROBERT BANKS, chief engineer.
RICK SNYDER, news director.

Highest 30 Sec. Rate: \$1000.

NETWORK BASE HOURLY RATE: \$771.

Total Households: © MSI Consumer Market Data as of 1/1/86. TV Homes, TV% and Circulation © 1986 Arbitron. County coverage based on Arbitron study.



Net Weekly Circulation	State County	Total Households	TV Households	%
50% & Over	CALIFORNIA	139,600	134,700	97
	Kern West			
Between 25-49%	CALIFORNIA	26,200	25,000	95
	Kings			
Between 5-24%	CALIFORNIA	204,600	197,000	96
	Fresno			
Station Totals	Kern East	24,800	23,900	96
	Net Weekly Circulation (1986)		470,300	96
Average Daily Circulation (1986)			199,800	97,800

California—Bakersfield

KERO-TV

Ch. 23

Network Service: CBS.

Licensee: McGraw-Hill Broadcasting Co. Inc., 321 21st St., Bakersfield.

Studio: Television Center, Box 2367, Bakersfield, CA 93303.

Telephone: 805-327-1441. TWX: 910-327-1103.

Technical Facilities: Channel No. 23 (524-530 MHz). Authorized power: 1760-kw max., 323-kw horizontal max. & 72.4-kw horizontal av. visual, 352-kw max., 64.4-kw horizontal max. & 14.4-kw horizontal av. aural. Antenna: Directional, 3700-ft. above av. terrain, 183-ft. above ground, 7668-ft. above sea level.

Latitude 35° 27' 14"
Longitude 118° 35' 37"

Transmitter: Breckenridge Mtn., 22-mi. E of Bakersfield.

Satellite Earth Stations: Microdyne, 7-meter & 3.7-meter, C-band & Ku-band; Scientific-Atlanta, 4.6-meter & 7-meter; M/A-Com, Microdyne & Scientific-Atlanta receivers.

News Service: AP.

Ownership: McGraw-Hill Inc., 100%. For other interests, see Group Ownership of TV Stations.

Began Operation: Sept. 26, 1953. This station operated simultaneously on Chs. 10 & 23 from July 1 to Sept. 1, 1963, and thereafter only on Ch. 23. Sale to present owners by Time-Life Bcst. Inc. approved by FCC March 8, 1972 (Television Digest, Vol. 12:10, 11). Sale to Time-Life by Transcontinent Television Corp. approved Feb. 19, 1964 by FCC (Vol. 3:15, 16, 31, 48). Merger of Marietta Bcstg. Inc. (including KFMB-TV-AM, San Diego) into Transcontinent Television Corp. approved May 13, 1959 (Vol. 15:7, 12, 20).

Represented (sales): Harrington, Righter & Parsons Inc.

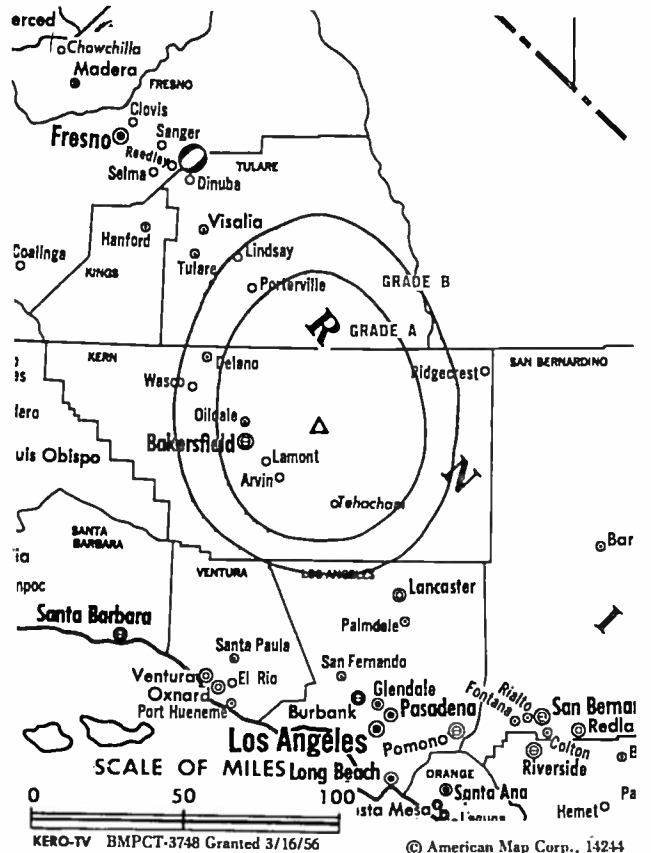
Represented (legal): Koteen & Naftalin.

Personnel:

JOHN PROFFITT, vice president & general manager.
DAVID C. CARFOLITE, general sales manager.
SANDRA A. VIDEN, national sales manager.
CARL KNUTSON, production manager.
THOMAS KROL, director, program operations/promotion.
NORMAN E. HALL, director, engineering.
WALT BROWN, news director.
LYNN NOEL, director, public affairs.
RAY SCHIFFHAUER, director, business affairs.

Rates: Not available.

NETWORK BASE HOURLY RATE: \$800.



Total Households: © MSI Consumer Market Data as of 1/1/86. TV Homes, TV% and Circulation © 1986 Arbitron. County coverage based on Arbitron study.

Net Weekly Circulation	State County	Total Households	TV Households	%
50% & Over	CALIFORNIA Kern West	139,600	134,700	97
Between 25-49%	CALIFORNIA Kings Tulare	26,200 93,500	25,000 89,700	95 96
Between 5-24%	CALIFORNIA Kern East	24,800	23,900	96
Station Totals		284,100	273,300	96
Net Weekly Circulation (1986)			173,400	
Average Daily Circulation (1986)			93,700	

California—Bakersfield

KGET

Ch. 17

Network Service: NBC.

Licensee: KGET-TV Inc., 2831 Eye St., Bakersfield, CA 93301.

Studio: 28th & Eye Sts.

Mailing Address: Box 1700, Bakersfield, CA 93302.

Telephone: 805-327-7511. **TWX:** 910-327-1120.

Technical Facilities: Channel No. 17 (488-494 MHz). Authorized power: 5000-kw max. & 398-kw horizontal visual, 500-kw max. & 39.8-kw horizontal aural. Antenna: 1400-ft. above av. terrain, 288-ft. above ground, 3813-ft. above sea level.

Latitude 35° 26' 20"
Longitude 118° 44' 23"

Transmitter: Mt. Adelaide, 16-mi. E of Bakersfield.

Satellite Earth Stations: 4 in operation; ADM, 6.1-meter; Harris, 6-meter; RCA, 3.66-meter Ku-band; Harris, M/A-Com & Scientific-Atlanta receivers.

News Services: AP, UPI.

Ownership: Ackerley Inc., 100%. For other interests, see Group Ownership of TV Stations.

Began Operation: Nov. 8, 1959. Sale to present owner by Gillett Bcstg. Co. approved by FCC Oct. 14, 1983. Sale to Gillett by ASI Communications approved by FCC June 20, 1978. Transfer to Atlantic States Industries from Lincoln Dellar & wife approved Sept. 11, 1969 (Television Digest, Vol. 8:49; 9:37). Previous sale to Dellar by group which included Dellar as 41.2% stockholder approved Dec. 31, 1962.

Represented (sales): Seltel Inc.

Represented (legal): Rubin, Winston & Diercks.

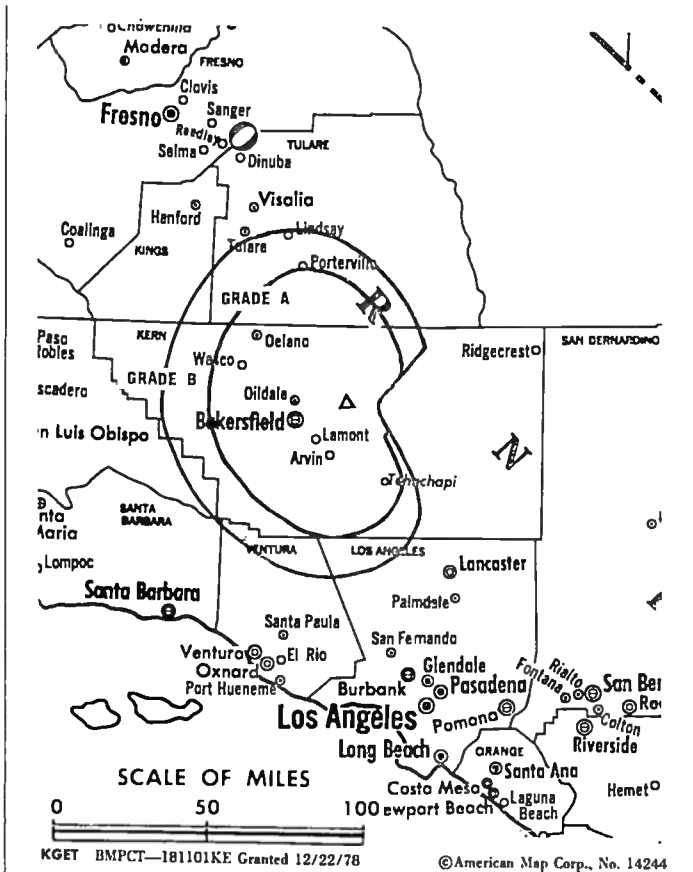
Personnel:

RAYMOND A. WATSON, vice president & general manager.
TOM RANDOUR, general sales manager.
SHIRLEY SANFORD, program director.
TOM BALLEW, chief engineer.
GAYLEN YOUNG, news director.

Highest 30 Sec. Rate (May 30, 1986): \$1600.

NETWORK BASE HOURLY RATE: \$500.

Total Households: © MSI Consumer Market Data as of 1/1/86. TV Homes, TV% and Circulation © 1986 Arbitron. County coverage based on Arbitron study.



Net Weekly Circulation	State County	Total Households	TV Households	%
50% & Over	CALIFORNIA Kern West	139,600	134,700	97
Between 25-49%	CALIFORNIA Tulare	93,500	89,700	96
Between 5-24%	CALIFORNIA Kings	26,200	25,000	95
Station Totals		259,300	249,400	96
Net Weekly Circulation (1986)			159,500	
Average Daily Circulation (1986)			88,300	

California—Chico

KCPM

Ch. 24

Network Service: NBC.

Licensee: Chico Bcstg. Corp., Box 4406, Chico, CA 95927.

Studio: 180 E. 4th St., Chico 95928.

Telephone: 916-893-2424.

Technical Facilities: Channel No. 24 (530-536 MHz). Authorized power: 5000-kw visual, 500-kw aural. Antenna: 1850-ft. above av. terrain, 997-ft. above ground, 2762-ft. above sea level.

Latitude 40° 15' 31"
Longitude 122° 05' 20"

Transmitter: 9.5-mi. NE of Red Bluff.

Multichannel TV Sound: Stereo only.

Satellite Earth Stations: 2 in operation; Harris & M/A-Corn receivers.

News Services: AP & NBC.

Ownership: Melvin J. Querio & Jack O. Koonce, 40.5% each; Lorimar-Telepictures Corp., 19%. Querio has interest in KCSO(TV), Modesto, CA; KCBA(TV), Salinas, CA. For other interests, see Lorimar-Telepictures Corp. in Group Ownership of TV Stations.

Began Operation: Sept. 24, 1985.

Represented (sales): Katz Television.

Represented (legal): Fletcher, Heald & Hildreth.

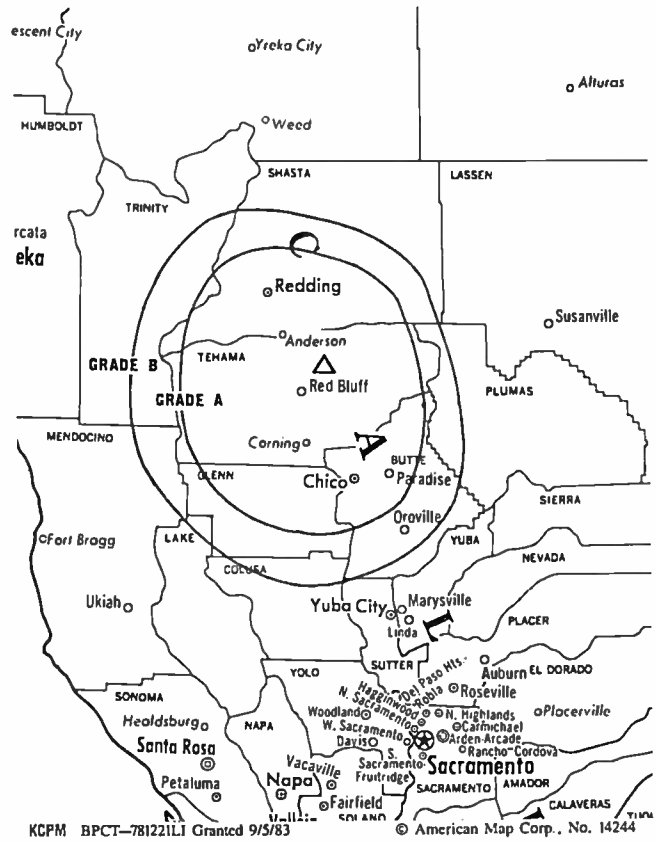
Represented (engineering): Cecil Lynch.

Personnel:

MEL QUERIO, president & general manager.
DON McFARLANE, national sales manager.
DONNA J. O'CONNOR, program director.

Highest 30 Sec. Rate: \$325.

Total Households: © MSI Consumer Market Data as of 1/1/86. TV Homes, TV% and Circulation © 1986 Arbitron. County coverage based on Arbitron study.



Net Weekly Circulation	State County	Total Households	TV Households	%
Between 25-49%	CALIFORNIA			
	Glenn	8,600	8,300	96
	Tehama	17,200	16,700	97
Between 5-24%	CALIFORNIA			
	Butte	66,800	63,700	95
	Shasta	52,500	50,900	97
Station Totals		145,100	139,600	96
Net Weekly Circulation (1986)				29,700
Average Daily Circulation (1986)				15,600

California—Chico

KHSL-TV

Ch. 12

Network Service: CBS.

Licensee: Golden Empire Bcstg. Co., Box 489, Chico, CA 95927.

Studio: 3460 Silverbell Rd., Chico 95926.

Telephone: 916-342-0141. TWX: 910-536-0336.

Technical Facilities: Channel No. 12 (204-210 MHz). Authorized power: 316-kw visual, 38-kw aural. Antenna: 1290-ft. above av. terrain, 284-ft. above ground, 3779-ft. above sea level.

Latitude 39° 57' 30"
Longitude 121° 42' 48"

Transmitter: Cohasset Road.

Satellite Earth Stations: 4 in operation; Scientific-Atlanta, 7-meter; Scientific-Atlanta & Drake receivers.

AM Affiliate: KHSL, 5-kw, 1290 kHz.

News Services: AP, CBS, NIWS.

Ownership: Mickey McClung, 95%; Hugh McClung, 5%; Dorothy Locke, secy.-treas. Also operates KHSL, Chico, CA.

Began Operation: Aug. 22, 1953.

Represented (sales): Seltel Inc.

Represented (legal): Haley, Bader & Potts.

Represented (engineering): Hatfield & Dawson.

Personnel:

C. H. KINSLEY JR., vice president.
WILLIAM D. CORBIN, station manager.
WILLIAM L. MEYER, national sales manager.
RUSSEL POPE, director of engineering.

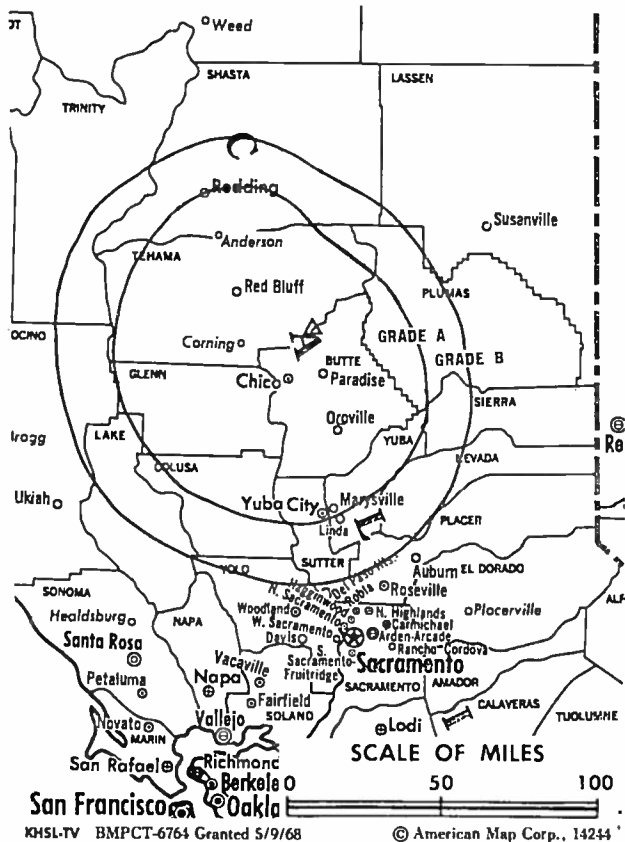
Highest One Hour Rate: \$2000.

Highest 30 Sec. Rate: \$480.

NETWORK BASE HOURLY RATE: \$414.

Total Households: © MSI Consumer Market Data as of 1/1/86. TV Homes, TV% and Circulation © 1986 Arbitron. County coverage based on Arbitron study.

Net Weekly Circulation	State County	Total Households	TV Households	%
50% & Over	CALIFORNIA			
	Butte	66,800	63,700	95
	Colusa	4,900	4,700	96
	Glenn	8,600	8,300	96
	Plumas	8,000	7,500	94



Net Weekly Circulation	State County	Total Households	TV Households	%
50% & Over	Shasta	52,500	50,900	97
	Sutter	21,600	21,000	97
	Tehama	17,200	16,700	97
	Trinity	5,500	5,100	93
Between 25-49%	CALIFORNIA			
	Lassen	8,600	8,000	93
	Yuba	19,600	19,000	97
Between 5-24%	CALIFORNIA			
	Lake	19,800	18,300	93
	Mendocino	28,500	26,400	93
	Nevada	26,200	24,700	94
Siskiyou	17,000	15,900	94	
Station Totals		304,800	290,200	95
Net Weekly Circulation (1986)				166,700
Average Daily Circulation (1986)				91,400

Why do it yourself when we'll do it all for you?

Call Crawford Rice at (303) 321-7550.
2930 East Third Avenue, Denver, CO 80206

TELEVISION BROKERS.
DANIELS & ASSOCIATES

California—Concord

KFCB

Ch. 42

Network Service: None, independent.

Licensee: First Century Broadcasting, Box 6498, Concord, CA 94520.

Studio: 5101 Port Chicago Hwy., Concord, CA 94520.

Telephone: 415-676-8969.

Mailing Address: Box 6498, Concord, CA 94520.

Technical Facilities: Channel No. 42 (638-644 MHz). Authorized power: 1288-kw max. & 185.85-kw horizontal visual, 123.3-kw max. & 69-kw horizontal aural. Antenna: 2807-ft. above av. terrain, 140-ft. above ground, 3628-ft. above sea level.

Latitude 37° 53' 34"
Longitude 121° 53' 53"

Transmitter: N peak of Mt. Diablo.

News Service: CNN Headline News.

Ownership: Non-stock corp. Ronald C. Haus, pres.; Ronald McConnell, v.p.; Lloyd Miller, secy.-treas.; Theodore H. Terry & Gene Viglione, dirs.

Began Operation: June 19, 1983.

Represented (legal): Gammon & Grange.

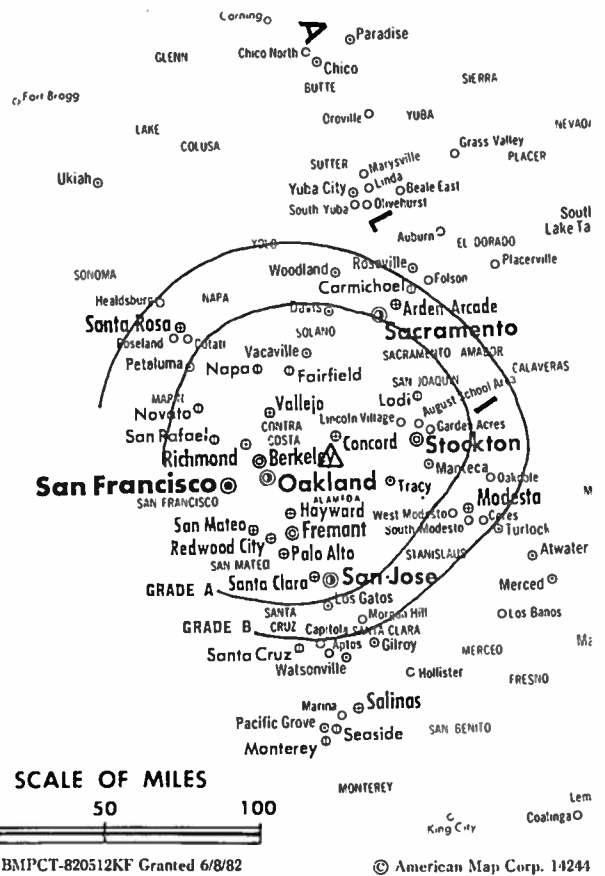
Personnel:

RONALD C. HAUS, president.
LLOYD MILLER, station manager.
ROBERT WOODS, general sales manager.

Rates: Not available.

Total Households: © MSI Consumer Market Data as of 1/1/86. TV Homes, TV% and Circulation © 1986 Arbitron. County coverage based on Arbitron study.

Net Weekly Circulation	State County	Total Households	TV Households	%
Between 5-24%	CALIFORNIA			
	Contra Costa East	28,400	27,800	98



Net Weekly Circulation	State County	Total Households	TV Households	%
Between 5-24%	Contra Costa West	246,300	240,900	98
	Sacramento	354,800	345,400	97
	San Joaquin	144,800	138,800	96
	Solano East	56,900	55,600	98
Station Totals		831,200	808,500	97
Net Weekly Circulation (1986)			92,000	
Average Daily Circulation (1986)			30,600	

California—El Centro-Yuma, Arizona

KEYC-TV

Ch. 9

Network Service: CBS.

Licensee: Pacific Media Corp., 646 Main St., El Centro.

Studio: 646 Main St., El Centro, CA 92243.

Telephone: 619-353-9990.

Mailing Address: Box 3190, El Centro 92244.

Technical Facilities: Channel No. 9 (186-192 MHz). Authorized power: 316-kw visual, 31.6-kw aural. Antenna: 1601-ft. above av. terrain, 499-ft. above ground, 2546-ft. above sea level.

Latitude 33° 03' 18"
Longitude 114° 49' 37"

Transmitter: Top of Black Mtn.

Satellite Earth Station: Scientific-Atlanta, 7.2-meter.

News Service: AP.

Ownership: John Smart, pres., 90%; Ellen Oswald, 10%. Note: Sale to First National Entertainment pending (Television Digest, Vol. 26:39).

Began Operation: Dec. 6, 1968. Sale to Esquire by United Bcstg. approved by FCC Sept. 22, 1981. Sold to present owners 1984.

Represented (sales): Seltel Inc.

Represented (legal): Cohn & Marks.

Represented (engineering): Hammett & Edison Inc.

Personnel:

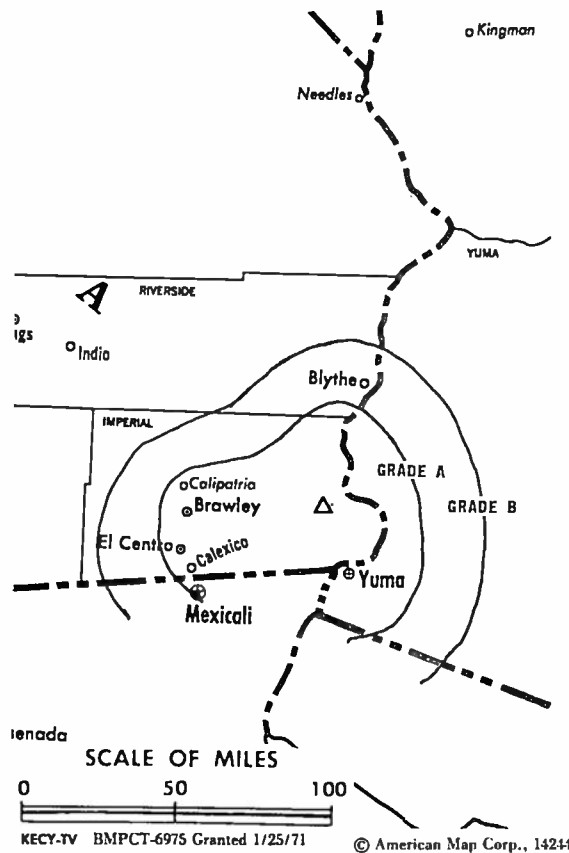
DEBORAH WEEKES, program director.

Highest 30 Sec. Rate (July 12, 1984): \$350.

NETWORK BASE HOURLY RATE: \$265.

Total Households: © MSI Consumer Market Data as of 1/1/86, TV Homes, TV% and Circulation © 1986 Arbitron. County coverage based on Arbitron study.

Net Weekly Circulation	State County	Total Households	TV Households	%
50% & Over	ARIZONA Yuma	30,800	29,100	94



Net Weekly Circulation	State County	Total Households	TV Households	%
50% & Over	CALIFORNIA Imperial	32,000	29,800	93
Between 25-49%	CALIFORNIA Riverside East	7,200	6,900	97
Between 5-24%	ARIZONA La Paz	5,400	5,200	96
Station Totals		75,400	71,000	94
Net Weekly Circulation (1986)				45,800
Average Daily Circulation (1986)				20,800

California—Eureka

KIEM-TV

Ch. 3

Network Service: NBC.

Licensee: Precht Television Associates Inc.

Studio: 5650 S. Broadway, Eureka, CA 95501.

Telephone: 707-443-3123. TWX: 310-671-1128.

Technical Facilities: Channel No. 3 (60-66 MHz). Authorized power: 100-kw visual, 10-kw aural. Antenna: 1650-ft. above av. terrain, 249-ft. above ground, 3025-ft. above sea level.

Latitude 40° 43' 52"
Longitude 123° 57' 06"

Transmitter: Redwood Peak, 12-mi. SE of Eureka.

Satellite Earth Stations: 4 in operation; Harris, 4-meter; RCA Americom Ku-band.

News Service: AP.

Ownership: Precht Communications Inc. For other interests, see Group Ownership of TV Stations.

Began Operation: Oct. 25, 1953. Sale by William B. Smullin to Wayne Vickers, et al., approved by FCC Oct. 25, 1961. Sale to Ingham Communications approved July 29, 1975. Sale to present owners approved Aug. 2, 1985.

Represented (sales): Katz Television.

Represented (legal): Cohn & Marks.

Personnel:

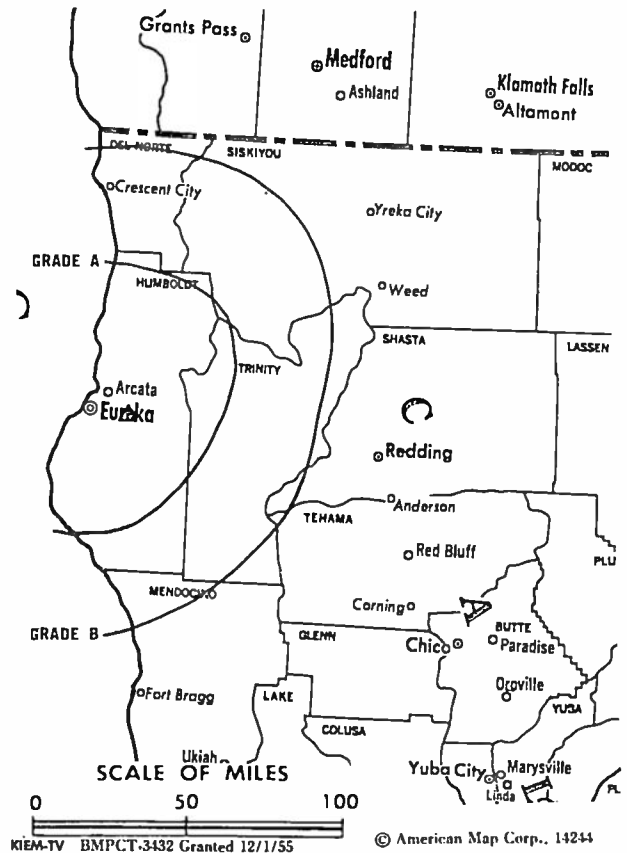
ROBERT PRECHT, president.
MIKE STOCKLIN, vice president & general manager.
PETER McNAIR, station manager.
PEGGY WORDEN, national sales manager.
DONALD R. KING, operations manager.
BRUCE LANG, news director.

Highest One Hour Rate: \$1000.

Highest 30 Sec. Rate (Aug. 1, 1985): \$425.

NETWORK BASE HOURLY RATE: \$500.

Total Households: © MSI Consumer Market Data as of 1/1/86. TV Homes, TV% and Circulation © 1986 Arbitron. County coverage based on Arbitron study.



Net Weekly Circulation	State County	Total Households	TV Households	%
50% & Over	CALIFORNIA Del Norte	7,700	7,200	94
	Humboldt	44,700	42,800	96
Between 25-49%	CALIFORNIA Mendocino	28,500	26,400	93
	OREGON Curry	7,200	6,600	92
Between 5-24%	CALIFORNIA Trinity	5,500	5,100	93
Station Totals		93,600	88,100	94
Net Weekly Circulation (1986)				55,700
Average Daily Circulation (1986)				33,100

California—Eureka

KVIQ-TV

Ch. 6

Network Service: CBS.

Licensee: Miller Broadcasting Co., 1800 Broadway, Eureka, CA 95501.

Studio: 1800 Broadway, Eureka 95501.

Telephone: 707-443-3061. TWX: 510-742-6265.

Technical Facilities: Channel No. 6 (82-88 MHz). Authorized power: 100-kw visual, 10.5-kw aural. Antenna: 1740-ft. above av. terrain, 377-ft. above ground, 3049-ft. above sea level.

Latitude 40° 43' 36"
Longitude 123° 58' 18"

Transmitter: 10.8-mi. SE of Eureka.

Satellite Earth Stations: 3 in operation; Paradigm, 3.7-meter; DX & Scientific-Atlanta receivers.

News Service: AP.

Ownership: Ronald W. Miller, pres.-secy., 95%; Pattison J. Christensen, v.p., 5%.

Began Operation: April 1, 1958. Sale to present owners by Leah McConnell and Estate of Carl McConnell, approved by FCC June 17, 1986. Sale to McConnell by Carroll R. Hauser (50%) and Shasta Telecasting Corp. (50%), approved May 16, 1960 by FCC (Television Digest, Vol. 16:22, 24).

Represented (sales): Seltel Inc.

Represented (legal): Munger, Tolles & Olson.

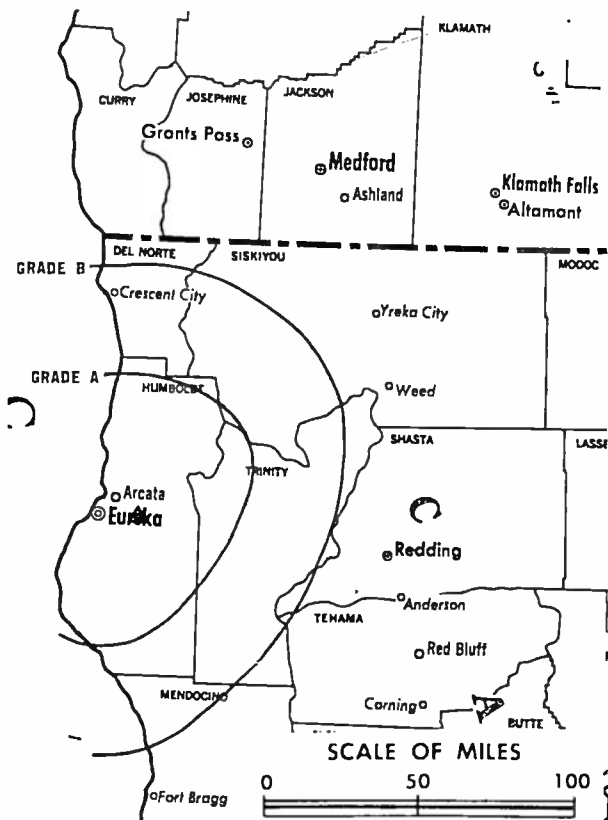
Represented (engineering): Hammett & Edison Inc.

Personnel:

PATTISON J. CHRISTENSEN, vice president & general manager.
FAYE EMAD, asst. general manager & general sales manager.
JANETH OLIVEIRA, program director.
SUSAN K. THOMAS, news director.
THOMAS L. WILLIAMS, director of engineering.

Highest 30 Sec. Rate: \$1500.

Total Households: © MSI Consumer Market Data as of 1/1/86. TV Homes, TV% and Circulation © 1986 Arbitron. County coverage based on Arbitron study.



KVIQ-TV BPCT-2784 Granted 9/30/60 American Map Corp., 14244

Net Weekly Circulation	State County	Total Households	TV Households	%
50% & Over	CALIFORNIA			
	Del Norte	7,700	7,200	94
	Humboldt	44,700	42,800	96
Between 25-49%	OREGON			
	Curry	7,200	6,600	92
Between 5-24%	CALIFORNIA			
	Mendocino	28,500	26,400	93
Station Totals		88,100	83,000	94
Net Weekly Circulation (1986)				51,000
Average Daily Circulation (1986)				31,700

California—Fresno

KAIL

Ch. 53

Network Service: None, independent.

Licensee: Trans America Broadcasting Corp., 6803 West Blvd., Inglewood, CA.

Studio & Office: 5255 E. Alluvial Ave., Fresno, CA.

Mailing Address: Box 5188, Fresno 93755.

Telephone: 209-299-9753.

Technical Facilities: Channel No. 53 (704-710 MHz). Authorized power: 708-kw max. & 427-kw horizontal visual, 70.8-kw max. & 42.7-kw horizontal aural. Antenna: 1850-ft. above av. terrain, 70-ft. above ground, 4570-ft. above sea level.

Latitude 37° 04' 22.5"
Longitude 119° 25' 51.6"

Holds CP for change to 2500-kw max. visual, 250-kw max. aural, 1887-ft. above av. terrain, 90-ft. above ground, 4590-ft. above sea level. BPCT-830802K1.

Transmitter: Bald Mtn., 0.25-mi. S of Meadow Lakes.

Satellite Earth Stations: 3 in operation; Scientific-Atlanta, 5-meter; Microwave Associates & Scientific-Atlanta receivers.

News Service: Biznet News.

Ownership: Albert John Williams, 79.9%; Jack M. Reeder, 20.1%. They also own KTYM(AM), Inglewood, CA.

Began Operation: December 18, 1961. Sale to present owner by B. L. Golden & L. W. Fawns approved Dec. 21, 1966 by FCC (Television Digest, Vol. 6:52). Left air April 17, 1973. Resumed operation Oct. 7, 1976.

Represented (sales): Adam Young Inc.

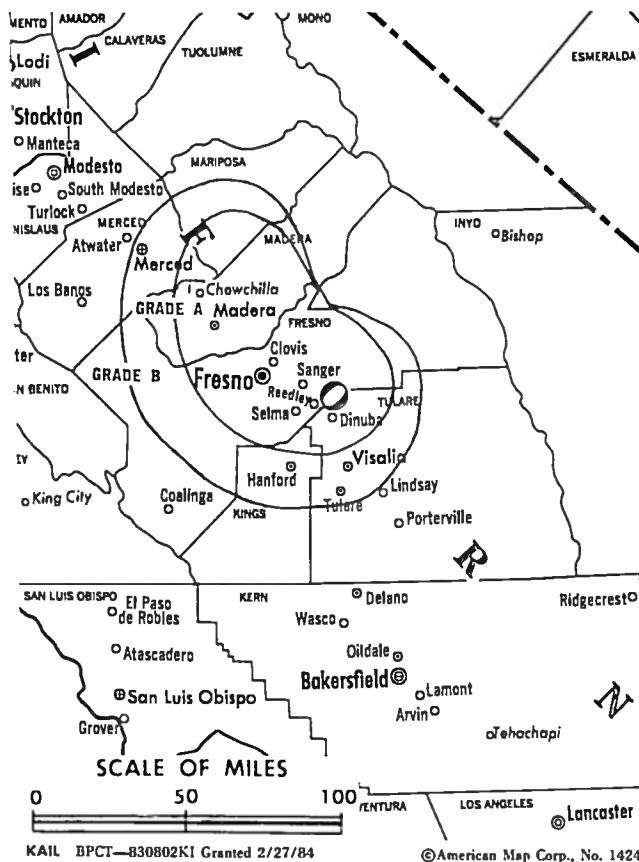
Represented (legal): Miller & Fields.

Represented (engineering): Carl T. Jones Associates.

Personnel:
GERARDO BORREGO, vice president.
C. REIS BENEZRA, general manager.

Rates: Not available.

Total Households: © MSI Consumer Market Data as of 1/1/86. TV Homes, TV% and Circulation © 1986 Arbitron. County coverage based on Arbitron study.



Net Weekly Circulation	State County	Total Households	TV Households	%
Between 25-49%	CALIFORNIA	204,600	197,000	96
	Fresno			
	Kings	26,200	25,000	95
	Madera	25,700	24,600	96
Between 5-24%	CALIFORNIA			
	Mariposa	5,300	4,900	92
	Merced	52,800	50,800	96
Station Totals		408,100	392,000	96
Net Weekly Circulation (1986)			156,400	
Average Daily Circulation (1986)			54,200	

California—Fresno

KFSN-TV

Ch. 30

Network Service: ABC.

Licensee: Capital Cities Communications Inc.

Studio: 1777 G St., Fresno, CA 93706.

Telephone: 209-442-1170. TWX: 910-362-3911.

Technical Facilities: Channel No. 30 (566-572 MHz). Authorized power: 3720-kw max. & 316-kw horizontal visual, 31.6-kw horizontal aural. Antenna: 2040-ft. above av. terrain, 272-ft. above ground, 4751-ft. above sea level.

Latitude 37° 04' 39"
Longitude 119° 26' 01"

Transmitter: Meadow Lake, CA.

Satellite Earth Stations: Andrew, 7.3-meter; Harris, 6.1-meter; Avantek & Harris receivers.

News Services: AP, UPI.

Ownership: Capital Cities/ABC Inc. For officers & other interests, see Group Ownership of TV Stations.

Began Operation: May 10, 1956. Sale to present owner by Triangle Publications approved by FCC Feb. 24, 1971 (Television Digest, Vol. 11:9). Previous sale to Triangle by Paul R. Bartlett and associates approved Dec. 30, 1958 by FCC (Vol. 14:47; 15:1). Note: Operated on Ch. 12 until Feb. 17, 1961 when it switched to UHF Ch. 30 (Vol. 17:8).

Represented (sales): ABC Spot Sales.

Represented (legal): Wilmer, Cutler & Pickering.

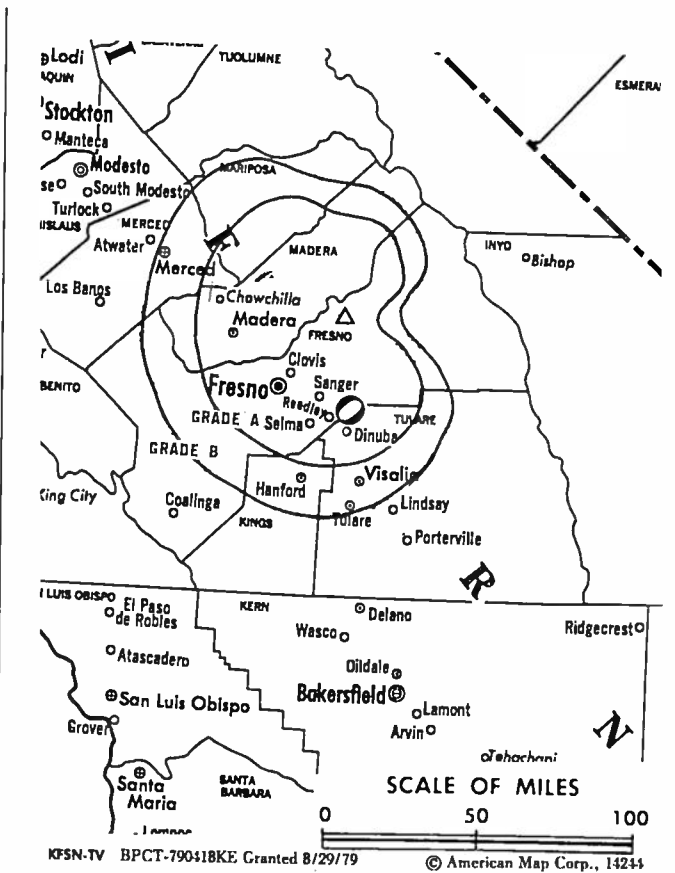
Represented (engineering): Moffet, Larson & Johnson, P.C.

Personnel:

MARC EDWARDS, president & general manager.
DUDLEY FEW, general sales manager.
MARK ARMINIO, local sales manager.
ROBERT A. BILLECI, director of engineering.
FERNANDO GRANADO, program director.

Highest 30 Sec. Rate : \$2000.

Total Households: © MSI Consumer Market Data as of 1/1/86. TV Homes, TV% and Circulation © 1986 Arbitron. County coverage based on Arbitron study.



Net Weekly Circulation	State County	Total Households	TV Households	%
50% & Over	CALIFORNIA			
	Fresno	204,600	197,000	96
	Kings	26,200	25,000	95
	Madera	25,700	24,600	96
	Merced	52,800	50,800	96
Between 25-49%	Tulare	93,500	89,700	96
	CALIFORNIA			
	Mariposa	5,300	4,900	92
Station Totals		408,100	392,000	96
Net Weekly Circulation (1986)			349,200	
Average Daily Circulation (1986)			216,900	

California—Hanford-Fresno

KFTV

Ch. 21

Network Service: Spanish International Network.

Licensee: Spanish International Communications Corp., 721 N. Bronson Ave., Los Angeles, CA 90038.

Studio: 8515 E. Lacey Blvd., Hanford, CA 93230.

Telephone: 209-584-3362.

Technical Facilities: Channel No. 21 (512-518 MHz). Authorized power: 1790-kw max. & 131-kw horizontal visual, 327-kw max. & 23.8-kw horizontal aural. Antenna: 1840-ft. above av. terrain, 160-ft. above ground, 4610-ft. above sea level.

Latitude 37° 04' 24"
Longitude 119° 25' 42"

Holds CP for change to 2820-kw max. & 151-kw horizontal visual, 282-kw max. & 15-kw horizontal aural, 1830-ft. above av. terrain, 160-ft. above ground, 4600-ft. above sea level.

Transmitter: Bald Mtn., 52-mi. NE of Hanford.

Satellite Earth Station: Scientific-Atlanta, 4.6-meter.

News Service: UPI.

Ownership: See Group Ownership of TV Stations.

Began Operation: Feb. 27, 1962 as KDAS; left air May 13, 1966 (Television Digest, Vol. 6:22). Sale to present owner approved March 19, 1969. Resumed operation Sept. 20, 1972.

Represented (sales): SIN Television Network.

Represented (legal): Leventhal, Senter & Lerman.

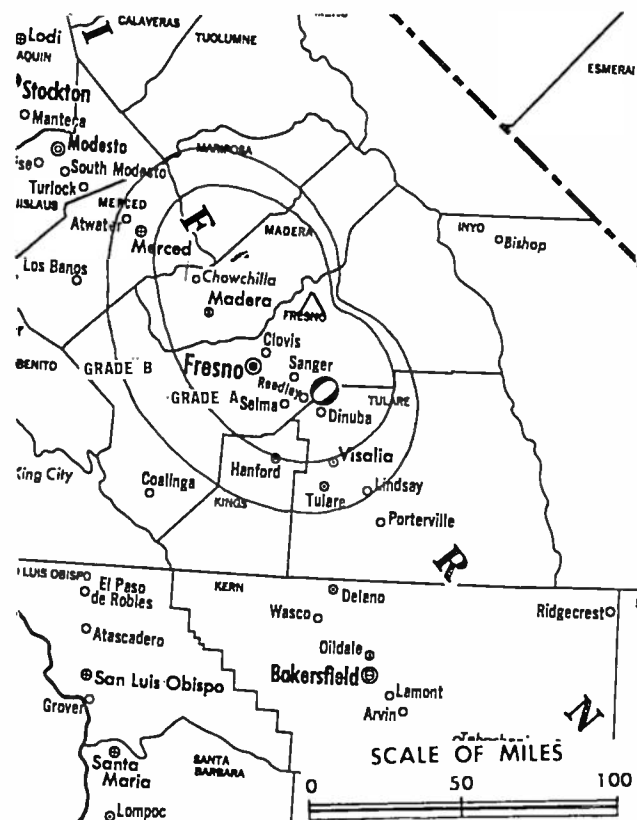
Represented (engineering): Jules Cohen & Associates.

Personnel:

AUGUST RUIZ, general manager.
RAY CARRASCO, general sales manager.
MAC McKENZIE, chief engineer.
PEDRO SANTOS, programming.

Highest 30 Sec. Rate (July 1, 1984): \$300.

Total Households: © MSI Consumer Market Data as of 1/1/86. TV Homes, TV% and Circulation © 1986 Arbitron. County coverage based on Arbitron study.



KFTV BPCT-820709KF Granted 11/15/82

© American Map Corp., 14244

Net Weekly Circulation	State County	Total Households	TV Households	%
Between 5-24%	CALIFORNIA			
	Fresno	204,600	197,000	96
	Kings	26,200	25,000	95
	Madera	25,700	24,600	96
	Merced	52,800	50,800	96
Tulare	93,500	89,700	96	
Station Totals		402,800	387,100	96
Net Weekly Circulation (1986)			41,400	
Average Daily Circulation (1986)			27,200	

California—Fresno

KJEO

Ch. 47

Network Service: CBS.

Licensee: Retlaw Enterprises Inc., Box 5455, Fresno, CA 93755.

Studio: 4880 N. First St.

Telephone: 209-222-2411. TWX: 910-362-3181.

Technical Facilities: Channel No. 47 (668-674 MHz). Authorized power: 2624-kw max. visual, 529-kw max. aural. Antenna: 1959-ft. above av. terrain, 262-ft. above ground, 4742-ft. above sea level.

Latitude 37° 04' 14"
Longitude 119° 25' 31"

Transmitter: Bald Mtn.

Satellite Earth Stations: Microdyne, 7-meter; AvanteK & Microdyne receivers.

News Services: AP, CBS.

Ownership: Retlaw Enterprises Inc. Lillian B. Disney, co-chmn., 30%; Sharon Disney Lund, co-chmn., 30%; Diane Disney Miller, pres., 24% (holds additional 16% as trustee for Christopher Miller & Joanna Miller Runeare); Joseph C. Drilling, v.p., broadcasting. Retlaw Enterprises also owns KMST (TV), Salinas-Monterey, CA.

Began Operation: Sept. 20, 1953. Sale to Retlaw Enterprises by Shasta Telecasting Corp. (George C. Fleharty, Laurence W. Carr, Morris K. Cohen, Robert L. Hammett, Carl R. McConnell & Russell K. Olsen) approved by FCC April 17, 1968 (Television Digest, Vol. 8:17).

Represented (sales): Petry Television Inc.

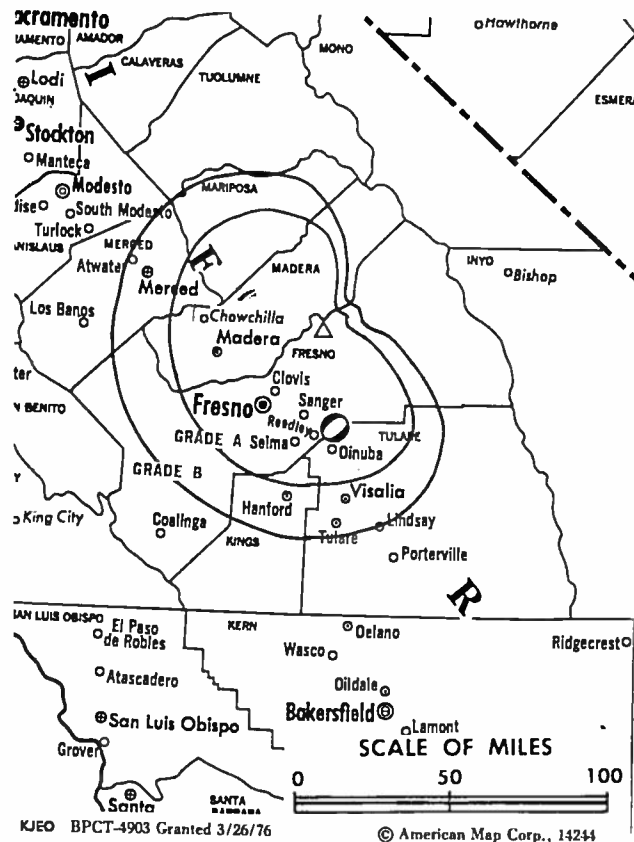
Represented (legal): McKenna, Wilkinson & Kittner.

Represented (engineering): Hammett & Edison Inc.

Personnel:

- JOSEPH C. DRILLING, president.
- BEN TUCKER, executive vice president.
- ANDY MASTORAS, vice president, finance.
- JAN CROSBY, vice president, assistant to the president.
- DONALD DRILLING, vice president & general manager.
- WILBUR HEATH, program director.
- DOUGLAS M. GRANT, general sales manager.
- KEN HOLDEN, chief engineer.
- LARRY MAYFIELD, assistant chief engineer.
- PATRICE COULTER, traffic manager.
- CHRIS TERRENCE, promotion manager.
- ED WILSON, news director.
- KATHY FRALEY, public affairs director.

Rates: Not available.



Total Households: © MSI Consumer Market Data as of 1/1/86. TV Homes, TV% and Circulation © 1986 Arbitron. County coverage based on Arbitron study.

Net Weekly Circulation	State County	Total Households	TV Households	%
50% & Over	CALIFORNIA			
	Fresno	204,600	197,000	96
	Kings	26,200	25,000	95
	Madera	25,700	24,600	96
	Merced	52,800	50,800	96
	Tulare	93,500	89,700	96
Between 25-49%	CALIFORNIA			
	Mariposa	5,300	4,900	92
Station Totals		408,100	392,000	96
Net Weekly Circulation (1986)			330,600	
Average Daily Circulation (1986)			187,500	

California—Sanger-Fresno

KMSG-TV

Ch. 59

Network Service: None, independent.

Licensee: Sanger Telecasters Inc., Box 59, Sanger, CA 93657.

Studio: 706 W. Herndon Ave., Fresno, CA 93650.

Telephone: 209-435-5900.

Technical Facilities: Channel No. 59 (740-746 MHz). Authorized power: 1350-kw max. visual, 135-kw max. aural. Antenna: 1940-ft. above av. terrain, 135-ft. above ground, 4655-ft. above sea level.

Latitude 37° 04' 26"
Longitude 119° 25' 52"

Transmitter: 41990 Radio Lane, Meadows Lakes, Auberry.

Multichannel TV Sound: Stereo only.

Satellite Earth Stations: 4 in operation; Harris, 3.2-meter; RCA, 4.6-meter, Ku-band; Scientific-Atlanta, 4.6-meter; BirdView, Harris, M/A-Com & Scientific-Atlanta receivers.

Ownership: Diane D. Cocola, pres.-secy., 90%; James K. Zahn, 10%; Gary M. Cocola, chief executive officer.

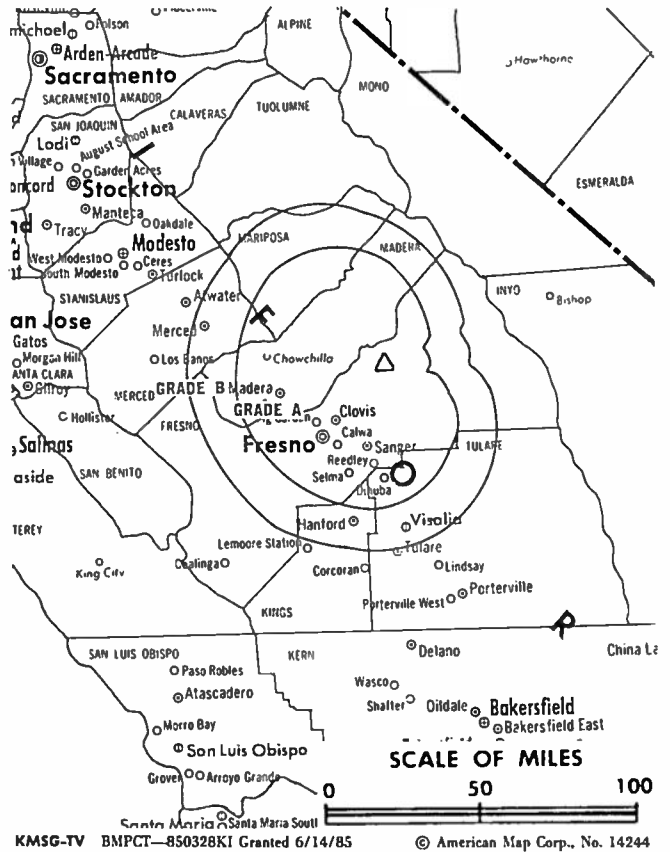
Began Operation: July 17, 1985.

Represented (legal): Cohn & Marks.

Represented (engineering): A. D. Ring & Associates.

Personnel:

DIANE D. COCOLA, president.
JIM ZAHN, general manager.
GARY COCOLA, sales manager.
STEVE WEBER, chief engineer.
JEFF WIEDENHOEFT, traffic & program director.



Highest One Hour Rate: \$590.

Highest 30 Sec. Rate (July 18, 1986): \$50.

Arbitron Data: Not available.

California—Fresno

KSEE

Ch. 24

Network Service: NBC.

Licensee: San Joaquin Communications Corp., 1544 Van Ness Ave., Fresno, CA 93721.

Studio: 1544 Van Ness Ave.

Telephone: 209-237-2424. TWX: 910-362-2403.

Technical Facilities: Channel No. 24 (530-536 MHz). Authorized power: 1600-kw max. & 191-kw horizontal visual, 153-kw max. & 38-kw horizontal aural. Antenna: Directional, 2350-ft. above av. terrain, 321-ft. above ground, 3713-ft. above sea level.

Latitude 36° 44' 45"
Longitude 119° 16' 53"

Transmitter: Bear Mtn.

News Service: AP.

Map Note: Contours calculated by revised Sec. 73.699 of FCC Rules not available.

Ownership: Meredith Corp. For other interests, see Group Ownership of TV Stations.

Began Operation: June 1, 1953. Sale to present owner by San Joaquin Communications Corp. approved by FCC March 31, 1983 (Television Digest, Vol. 22:22, 45). Sale to San Joaquin by McClatchy Newspapers approved by FCC Nov. 18, 1980 (Vol. 19:19).

Represented (sales): MMT Sales Inc.

Represented (legal): Haley, Bader & Potts.

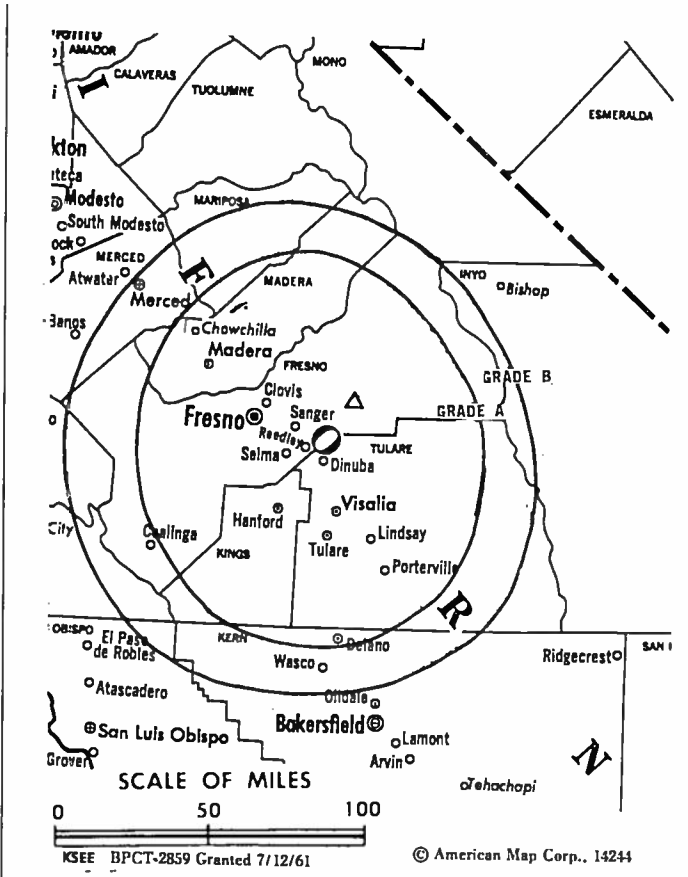
Represented (engineering): A. D. Ring & Associates.

Personnel:
LAWRENCE RHODES, vice president & general manager.
JOE NUCCI, general sales manager.
LEE JASON, programming director.
KAREN THOMPSON, traffic manager.
KEN PRESTON, director of engineering.

Highest 30 Sec. Rate : \$2000.

NETWORK BASE HOURLY RATE: \$800.

Total Households: © MSI Consumer Market Data as of 1/1/86. TV Homes, TV% and Circulation © 1986 Arbitron. County coverage based on Arbitron study.



Net Weekly Circulation	State County	Total Households	TV Households	Households %
50% & Over	CALIFORNIA			
	Fresno	204,600	197,000	96
	Kings	26,200	25,000	95
	Madera	25,700	24,600	96
	Merced	52,800	50,800	96
Tulare	93,500	89,700	96	
Between 25-49%	CALIFORNIA			
	Mariposa	5,300	4,900	92
Station Totals		408,100	392,000	96
Net Weekly Circulation (1986)			345,100	
Average Daily Circulation (1986)			202,400	

California—Visalia-Fresno

KMPH

Ch. 26

Network Service: None, independent.

Licensee: Pappas Telecasting Inc., 2600 S. Mooney Blvd., Visalia, CA 93277.

Visalia Studios & Offices: 2600 S. Mooney Blvd., Visalia, CA 93277. Telephones: 209-733-2600; 209-255-2600, Fresno Studios & Offices; 209-383-2600, Fresno Sales Office; 805-324-2600, Bakersfield Sales Office.

Technical Facilities: Channel No. 26 (542-548 MHz). Authorized power: 2950-kw visual, 295-kw aural. Antenna: 2730-ft. above av. terrain, 252-ft. above ground, 5922-ft. above sea level.

Latitude 36° 17' 12"
Longitude 118° 50' 20"

Holds CP for change to 3311-kw max. visual, 335-kw max. aural, 2518-ft. above av. terrain, 475-ft. above ground, 8383-ft. above sea level, lat. 36° 40' 02", long. 118° 52' 42"; transmitter to 6-mi. SE of Wilsonia, Big Baldy Ridge, Sequoia National Forest.

Transmitter: Blue Ridge in Sequoia Forest.

Satellite Earth Stations: 3 in operation; Common Carrier; RCA Americom, 5-meter, Ku-band; Scientific-Atlanta, 10-meter & 7-meter, C-band; M/A-Com & Scientific-Atlanta receivers.

News Services: UPI, INN, CNN.

Ownership: Harry J. Pappas, pres., 100%; Edward C. Branca, v.p. & gen. mgr.; LeBon G. Abercrombie, v.p., corporate planning & development; Robert E. Denton, v.p.; Joseph A. Shaffer, v.p., programming; Dennis J. Davis, v.p., chief financial officer; Stella A. Pappas, secy.-treas.; Dale Kelly, director of engineering. Pappas Telecasting also owns WHNS(TV), Asheville, NC; KPTM (TV), Omaha, NE.

Began Operation: Oct. 11, 1971. Sale to present owner approved by FCC May 31, 1978.

Represented (sales): Katz Independent TV Sales.

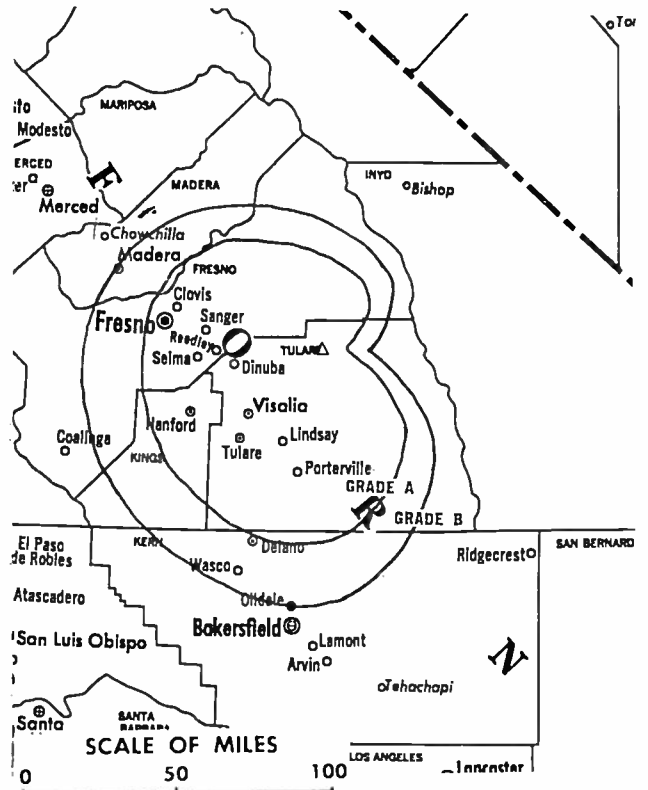
Represented (legal): Fletcher, Heald & Hildreth.

Represented (engineering): Cecil Lynch; Smith & Powstenko.

Personnel:

- HARRY J. PAPPAS, president.
- EDWARD C. BRANCA, vice president & general manager.
- JOSEPH A. SHAFFER, program manager.
- MICHAEL GRANADOS, director of marketing.
- STEVE VOURAKIS, southern division marketing manager.
- DENNIS J. DAVIS, vice president & chief financial officer.
- DALE KELLY, chief engineer.
- KEITH WHITE, traffic manager.
- BILL RICE, news director.
- JANE PEAK, promotion manager.
- LINDA ANDERSON, film/shipping director.

Highest One Hour Rate (August 7, 1985): \$11,000.



Highest 30 Sec. Rate (August 7, 1985): \$1000.

Total Households: © MSI Consumer Market Data as of 1/1/86. TV Homes, TV% and Circulation © 1986 Arbitron. County coverage based on Arbitron study.

Net Weekly Circulation	State County	Total Households	TV Households	%
50% & Over	CALIFORNIA			
	Fresno	204,600	197,000	96
	Kern West	139,600	134,700	97
	Kings	26,200	25,000	95
	Madera	25,700	24,600	96
	Merced	52,800	50,800	96
	Tulare	93,500	89,700	96
Between 25-49%	CALIFORNIA			
	Mariposa	5,300	4,900	92
Station Totals		547,700	526,700	96
Net Weekly Circulation (1986)				373,900
Average Daily Circulation (1986)				203,700

California—Los Angeles

KABC-TV

Ch. 7

Network Service: ABC.

Licensee: American Broadcasting Co.

Studio: Prospect & Talmadge Sts., Hollywood, CA 90027.

Telephone: 213-557-7777. TWX: 213-666-1240.

Technical Facilities: Channel No. 7 (174-180 MHz). Authorized power: 141.25-kw visual, 28.9-kw aural. Antenna: 3213-ft. above av. terrain, 470-ft. above ground, 6716-ft. above sea level.

Latitude 34° 13' 36"
Longitude 118° 03' 59"

Transmitter: Mt. Wilson.

Satellite Earth Stations: Transmit/receive.

AM Affiliate: KABC, 5-kw, 790 kHz.

FM Affiliate: KLOS, 20-kw, 95.5 MHz (No. 238), 196-ft.

News Services: AP, UPI, City News Service.

Ownership: Capital Cities/ABC Inc. For other interests, see Group Ownership of TV Stations.

Began Operation: Sept. 16, 1949 as KECA-TV.

Represented (sales): ABC Television Spot Sales Inc.

Represented (legal): McKenna, Wilkinson & Kittner.

Personnel:

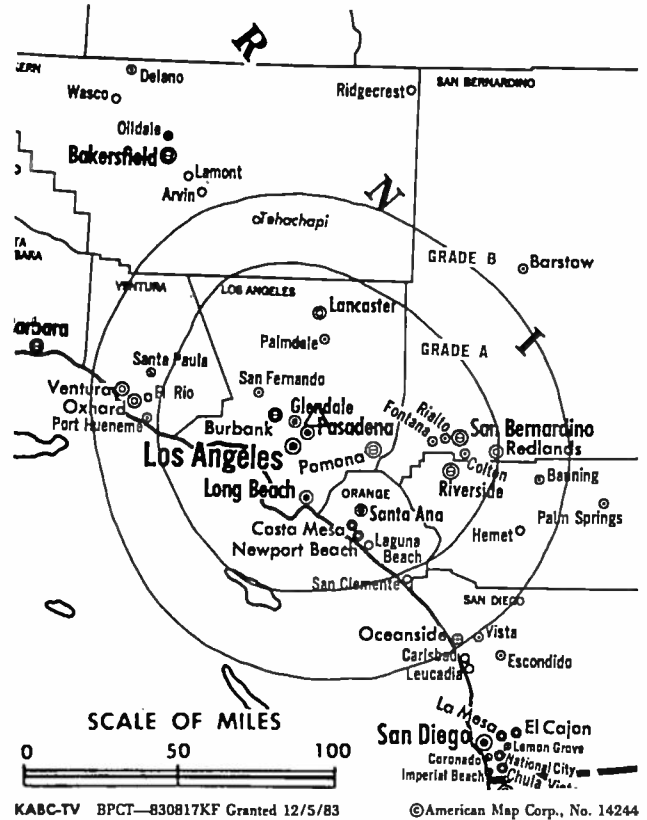
- JOHN SEVERINO, vice president & general manager.
- JOHN RIEDL, general sales manager.
- MARK FRITZ, national sales manager.
- MICHAEL KINCAID, local sales manager.
- CRAIG HAFFNER, program director.
- TERRY CROFOOT, news director.
- STEVE SCHAEFFER, sales service manager.
- DENNIS BRODERICK, director, network operations.
- FRED WARNER, director of creative services.
- WILLIAM F. DRYER, director of engineering.
- ANDRES CHAVEZ, film director.
- BILL JOHNSON, research director.

Rates: On request.

NETWORK BASE HOURLY RATE: \$5100.

Total Households: © MSI Consumer Market Data as of 1/1/86. TV Homes, TV% and Circulation © 1986 Arbitron. County coverage based on Arbitron study.

Net Weekly Circulation	State County	Total Households	TV Households	%
50% & Over	CALIFORNIA			
	Imperial	32,000	29,800	93
	Inyo	7,900	7,100	90



Net Weekly Circulation	State County	Total Households	TV Households	%
50% & Over	Kern East	24,800	23,900	96
	Los Angeles	2,883,900	2,805,800	97
	Orange	783,900	770,100	98
	Riverside Central	57,300	55,200	96
	Riverside West	226,800	218,300	96
	San Bernardino	370,400	358,700	97
	Santa Barbara North	52,400	50,300	96
	Ventura	204,800	199,900	98
Between 25-49%	CALIFORNIA			
	San Luis Obispo	71,200	68,100	96
	Santa Barbara South	69,300	66,700	96
Between 5-24%	CALIFORNIA			
	Kern West	139,600	134,700	97
	San Diego	779,400	757,700	97
Station Totals		5,703,700	5,546,300	97
Net Weekly Circulation (1986)			3,972,700	
Average Daily Circulation (1986)			2,156,600	

California—Los Angeles

KCBS-TV

Ch. 2

Network Service: CBS.

Licensee: CBS Inc., 6121 Sunset Blvd., Los Angeles 90028.

Studio: 6121 Sunset Blvd.

Telephone: 213-460-3000.

Technical Facilities: Channel No. 2 (54-60 MHz). Authorized power: 46.8-kw visual, 9.33-kw aural. Antenna: 3140-ft. above av. terrain, 466-ft. above ground, 6126-ft. above sea level.

Latitude 34° 13' 57"
Longitude 118° 04' 18"

Holds CP for change to 36.3-kw visual, 7.24-kw aural, 3632-ft. above av. terrain, 934-ft. above ground, 6589-ft. above sea level, lat. 34° 13' 57", long. 118° 04' 18"; transmitter to 123 CBS Lane, Mt. Wilson.

Transmitter: Mt. Wilson.

Multichannel TV Sound: Stereo & separate audio program.

Satellite Earth Stations: 1 in operation.

AM Affiliate: KNX, 50-kw, 1070 kHz.

FM Affiliate: KNX-FM, 54-kw, 93.1 MHz (No. 226), 3036-ft.

News Services: AP, UPI, City News.

Ownership: CBS Inc.

Began Operation: May 6, 1948 as KTSL. Sold to present owner December 1950 (Television Digest, Vol. 6:46, 52).

Represented (sales): CBS Television National Sales.

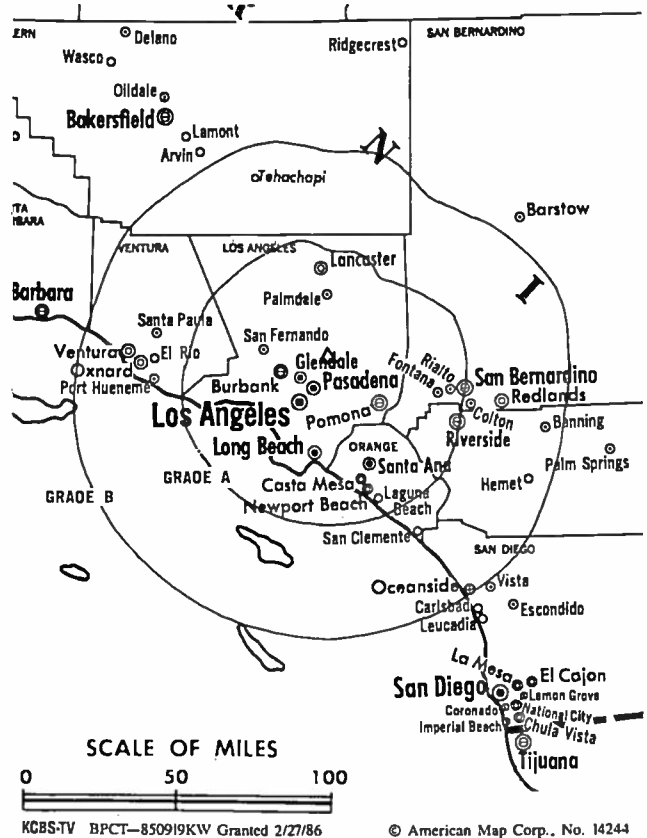
Personnel:

THOMAS VAN AMBURG, vice president & general manager.
DAVID PERCELAY, vice president & station manager.
CHERYL DAWKINS, director, station services.
STEVEN GIGLIOTTI, director, sales.
EDWARD SPRAY, director, broadcasting.
MICHAEL MISCHLER, director, communications.
DONNA BEAN, director, planning & administration.
BOB DAVIS, director, technical operations.
TERRY PITTMAN, director, research.
ANDI SPORKIN, director, press information.

Rates: On request.

Total Households: © MSI Consumer Market Data as of 1/1/86. TV Homes, TV% and Circulation © 1986 Arbitron. County coverage based on Arbitron study.

Net Weekly Circulation	State County	Total Households	TV Households	%
50% & Over	CALIFORNIA			
	Inyo	7,900	7,100	90
	Kern East	24,800	23,900	96



Net Weekly Circulation	State County	Total Households	TV Households	%
50% & Over	Los Angeles	2,883,900	2,805,800	97
	Orange	783,900	770,100	98
	Riverside Central	57,300	55,200	96
	Riverside West	226,800	218,300	96
	San Bernardino	370,400	358,700	97
	Ventura	204,800	199,900	98
Between 25-49%	CALIFORNIA			
	Imperial	32,000	29,800	93
	San Luis Obispo	71,200	68,100	96
	Santa Barbara North	52,400	50,300	96
	Santa Barbara South	69,300	66,700	96
Between 5-24%	CALIFORNIA			
	Kern West	139,600	134,700	97
	San Diego	779,400	757,700	97
Station Totals		5,703,700	5,546,300	97
Net Weekly Circulation (1986)			3,988,100	
Average Daily Circulation (1986)			2,082,300	

California—Los Angeles

KCOP

Ch. 13

Network Service: None, independent.

Licensee: KCOP Television Inc., 915 N. La Brea Ave., Hollywood, CA 90038.

Studio: 915 N. La Brea Ave.

Telephone: 213-851-1000. TWX: 910-321-4197.

Technical Facilities: Channel No. 13 (210-216 MHz). Authorized power: 162-kw visual, 32.4-kw aural. Antenna: 2953-ft. above av. terrain, 240-ft. above ground, 5920-ft. above sea level.

Latitude 34° 13' 42"
Longitude 118° 04' 02"

Transmitter: Mt. Wilson.

Satellite Earth Stations: 4 in operation; Miralite, 3.7-meter, C-band; Scientific-Atlanta, 10-meter; Vertex, 4.7-meter, Ku-band; Scientific-Atlanta receivers.

News Services: Index, UPI.

Ownership: Chris-Craft Television Inc., 100%. For officers and principal stockholders, see KPTV, Portland, Ore. For other interests, see Group Ownership of TV Stations.

Began Operation: Sept. 17, 1948. Sale to Chris-Craft (formerly NAFI Corp.) by Bing Crosby, Kenyon Brown, George L. Coleman & Joseph A. Thomas approved Jan. 27, 1960 by FCC (Television Digest, Vol. 15:33, 36, 43; 16:5). Previous sale to Crosby et al. by Copley Press approved Dec. 11, 1957 (Vol. 13:16, 22, 34, 50). Copley acquired station, operating as KLAC-TV, from Mrs. Dorothy Schiff Sonneborn Dec. 23, 1953 (Vol. 9:49, 32).

Represented (sales): TeleRep Inc.

Represented (legal): Hogan & Hartson.

Represented (engineering): Cohen & Dippell.

Personnel:

- BILL FRANK, president & general manager.
- RICK FELDMAN, vice president & station manager.
- PETER MATHES, general sales manager.
- SUZZANE THOMASON, local sales manager.
- ELLEN SAMBOR, local sales manager.
- JEFF BLOCK, national sales manager.
- DON SEARLE, research director.
- WIN KORABELL, director of engineering.
- JANE CLARK, business manager.
- PETER SCHLESINGER, mgr., program operations & new development.
- GARY DAVIS, creative services manager.
- JOHN BRAISLIN, gen. mgr., Chris-Craft Video Tape Center.
- CAROL MYERS MARTZ, program manager.

Highest One Hour Rate: \$25,000.

Highest 30 Sec. Rate: \$7500.

Total Households: © MSI Consumer Market Data as of 1/1/86. TV Homes, TV% and Circulation © 1986 Arbitron. County coverage based on Arbitron study.

Net Weekly Circulation	State County	Total Households	TV Households	%
50% & Over	CALIFORNIA			
	Kern East	24,800	23,900	96
	Los Angeles	2,883,900	2,805,800	97



Net Weekly Circulation	State County	Total Households	TV Households	%
50% & Over	Orange	783,900	770,100	98
	Riverside Central	57,300	55,200	96
	Riverside West	226,800	218,300	96
	San Bernardino	370,400	358,700	97
	Santa Barbara North	52,400	50,300	96
	Santa Barbara South	69,300	66,700	96
	Ventura	204,800	199,900	98
Between 25-49%	ARIZONA			
	Yuma	30,800	29,100	94
	CALIFORNIA			
	Imperial	32,000	29,800	93
	Kern West	139,600	134,700	97
	San Diego	779,400	757,700	97
	San Luis Obispo	71,200	68,100	96
NEW MEXICO				
Otero	16,100	15,700	98	
San Juan	33,300	31,300	94	
Between 5-24%	NEW MEXICO			
	Chaves	21,400	21,000	98
	TEXAS			
El Paso	162,200	160,700	99	
Station Totals		5,959,600	5,797,000	97
Net Weekly Circulation (1986)				3,395,700
Average Daily Circulation (1986)				1,526,900

California—Los Angeles

KHJ-TV

Ch. 9

Network Service: None, independent.

Licensee: RKO General Inc., 5515 Melrose Ave., Hollywood, CA 90038.

Studio: 5515 Melrose Ave.

Telephone: 213-467-5459. TWX: 910-321-2345.

Technical Facilities: Channel No. 9 (186-192 MHz). Authorized power: 141-kw visual, 28.2-kw aural. Antenna: 3180-ft. above av. terrain, 464-ft. above ground, 6176-ft. above sea level.

Latitude 34° 13' 38"
Longitude 118° 04' 00"

Transmitter: Mt. Wilson.

Multichannel TV Sound: Stereo & separate audio program.

Satellite Earth Stations: 4 in operation; Harris, 6.1-meter, C-band & Ku-band; RCA, Ku-band; DX & Harris receivers.

News Services: AP, Conus, Group W Newsfeed.

AM Affiliate: KRTH, 5-kw, 930 kHz.

FM Affiliate: KRTH-FM, 58-kw, 101.1 MHz (No. 266), 2950-ft.

Ownership: See WOR-TV, New York.

Began Operation: Aug. 25, 1948, as KFI-TV. Sold to present licensee Aug. 1951 (Television Digest, Vol. 7:23, 32, 36).

Represented (sales): Blair Television.

Represented (legal): Pierson, Ball & Dowd.

Personnel:

CHUCK VELONA, vice president & general manager.
FERNANDO DEL RIO, vice president, public affairs.
WALT BAKER, vice president, programming.
HANK OSTER, vice president & director of sales.
ANN FOGELHUT, local sales manager.
JOHN SMART, local sales manager.
JOHN TIERNEY, national sales manager.
ALAN TIMPSON, controller.
DICK JOHNSON, production manager.
KIRK BACON, research director.
BUCK EVANS, chief engineer.
STEPHANIE BRADY, news director.
BARBARA MASSEY, film supervisor.
DICK PARADISE, advertising & promotion director.
JULIE CAVAGNARO, publicity director.

Rates: Not available.

Total Households: © MSI Consumer Market Data as of 1/1/86. TV Homes, TV% and Circulation © 1986 Arbitron. County coverage based on Arbitron study.

Net Weekly Circulation	State County	Total Households	TV Households	%
50% & Over	CALIFORNIA			
	Kern East	24,800	23,900	96
	Los Angeles	2,883,900	2,805,800	97
	Orange	783,900	770,100	98
	Riverside West	226,800	218,300	96
	San Bernardino	370,400	358,700	97



Net Weekly Circulation	State County	Total Households	TV Households	%
50% & Over	Ventura	204,800	199,900	98
	BETWEEN 25-49%			
Between 25-49%	ARIZONA			
	Yuma	30,800	29,100	94
	CALIFORNIA			
	Imperial	32,000	29,800	93
	Inyo	7,900	7,100	90
	Kern West	139,600	134,700	97
	Riverside Central	57,300	55,200	96
	Riverside East	7,200	6,900	97
	San Luis Obispo	71,200	68,100	96
	Santa Barbara North	52,400	50,300	96
	Santa Barbara South	69,300	66,700	96
	NEW MEXICO			
	Eddy	18,400	18,000	98
Between 5-24%	BETWEEN 5-24%			
	CALIFORNIA			
	San Diego	779,400	757,700	97
	NEW MEXICO			
	Chaves	21,400	21,000	98
	Otero	16,100	15,700	98
	San Juan	33,300	31,300	94
	TEXAS			
	El Paso	162,200	160,700	99
	Station Totals		5,993,100	5,829,000
Net Weekly Circulation (1986)			2,722,500	
Average Daily Circulation (1986)			1,005,400	

California—Los Angeles

KMEX-TV

Ch. 34

Network Service: Spanish International Network.

Licensee: Spanish International Communications Corp., 5420 Melrose Ave., Hollywood, CA 90038.

Studio: 721 North Bronson Ave., Hollywood, CA 90038.

Telephone: 213-466-3434.

Technical Facilities: Channel No. 34 (590-596 MHz). Authorized power: 1950-kw max. & 200-kw horizontal visual, 195-kw max. & 20-kw horizontal aural. Antenna: 2940-ft. above av. terrain, 190-ft. above ground, 5896-ft. above sea level.

Latitude 34° 13' 35"
Longitude 118° 03' 56"

Transmitter: Mt. Wilson.

News Services: UPI, City News.

Satellite Earth Stations: 2 in operation; Scientific-Atlanta, 10-meter & 7-meter; Scientific-Atlanta receivers.

Ownership: Laura Investment Co., 20%; Fouce Amusement Enterprises Inc., 25.4%; Reynold V. Anselmo, 23.9%; James Jacobson, 9.1%; Daniel Villanueva, 5.9%; Emilio Nicolas, 6.7%; 25 others, none with as much as 3%. Officers: Emilio Nicolas, pres.; Julian M. Kaufman, Daniel Villanueva, Joaquin Blaya, v.p.s; Ronald S. Rosen, asst. secy. Same interests also operate KWEX-TV, San Antonio, TX; WLTW, Miami, FL; KFTV, Hanford, CA; WXTV, Paterson, NJ. Anselmo, Villanueva & Nicolas have interest in KDTV, Ch. 14, San Francisco & KTVW-TV, Ch. 33, Phoenix, AZ.

Began Operation: September 30, 1962.

Represented (sales): SIN Television Network.

Represented (legal): Leventhal, Senter & Lerman.

Represented (engineering): Jules Cohen & Associates.

Personnel:

DANIEL VILLANUEVA, president & general manager.
RICHARD MORSE, chief engineer.
SANDRA D. STRICKLAND, station manager.
CHARLES BARRY, general sales manager.
GERARDO PALLARES, program director.
RICHARD LANCE, controller.
LEOPOLDO RAMOS, assistant general manager.

Rates: Not available.



Total Households: © MSI Consumer Market Data as of 1/1/86. TV Homes, TV% and Circulation © 1986 Arbitron. County coverage based on Arbitron study.

Net Weekly Circulation	State County	Total Households	TV Households	%
CALIFORNIA				
Between 5-24%	Los Angeles	2,883,900	2,805,800	97
	Riverside Central	57,300	55,200	96
Station Totals		2,941,200	2,861,000	97
Net Weekly Circulation (1986)			432,400	
Average Daily Circulation (1986)			311,300	

California—Los Angeles

KNBC-TV

Ch. 4

Network Service: NBC.

Licensee: National Broadcasting Co. Inc., 3000 W. Alameda Ave., Burbank, CA 91523.

Studio: 3000 W. Alameda Ave., Burbank, CA 91523.

Telephone: 818-840-4444. TWX: 910-498-2752. Telex: 67-7237.

Technical Facilities: Channel No. 4 (66-72 MHz). Authorized power: 44.7-kw visual, 7.76-kw aural. Antenna: Non-directional, electrically tilted 2.5°, 3200-ft. above av. terrain, 496-ft. above ground, 6170-ft. above sea level.

Latitude 34° 13' 32"
Longitude 118° 03' 52"

Transmitter: Mt. Wilson.

Multichannel TV Sound: Stereo only.

Satellite Earth Station: Transmit/receive; 10-meter; Harris receivers.

News Services: AP, UPI, City News.

Ownership: See WNBC-TV, New York.

Began Operation: Jan. 16, 1949.

Represented (sales): NBC Spot Sales.

Personnel:

JOHN ROHRBECK, vice president & general manager.
JIM STERLING, sales director.
VINCE MANZE, director, advertising & promotion.
CAROLE CARTWRIGHT, director, programming.
PATRICK WALLACE, director, business affairs.
LEE HOEGEE, sales manager.
THEO McCULLOUGH, sales manager.
TOM CAPRA, news director.
BILL LANDERS, director, operations & engineering.
HARRY BURBIDGE, chief engineer.

Rates: On request.

Total Households: © MSI Consumer Market Data as of 1/1/86. TV Homes, TV% and Circulation © 1986 Arbitron. County coverage based on Arbitron study.

Net Weekly Circulation	State County	Total Households	TV Households	%
50% & Over	CALIFORNIA			
	Imperial	32,000	29,800	93
	Inyo	7,900	7,100	90
	Kern East	24,800	23,900	96
	Los Angeles	2,883,900	2,805,800	97
	Orange	783,900	770,100	98



Net Weekly Circulation	State County	Total Households	TV Households	%
50% & Over	Riverside Central	57,300	55,200	96
	Riverside West	226,800	218,300	96
	San Bernardino	370,400	358,700	97
	Santa Barbara North	52,400	50,300	96
	Santa Barbara South	69,300	66,700	96
	Ventura	204,800	199,900	98
Between 25-49%	CALIFORNIA			
	Kern West	139,600	134,700	97
Between 5-24%	CALIFORNIA			
	San Diego	779,400	757,700	97
Station Totals		5,632,500	5,478,200	97
Net Weekly Circulation (1986)			4,205,900	
Average Daily Circulation (1986)			2,395,800	

California—Los Angeles

KTLA

Ch. 5

Network Service: None, independent.

Licensee: KTLA Inc., 5800 Sunset Blvd., Box 500, Los Angeles, CA 90078.

Studio: 5800 Sunset Blvd., Box 500, Los Angeles 90078.

Telephone: 213-460-5500. TWX: 910-321-2417.

Technical Facilities: Channel No. 5 (76-82 MHz). Authorized power: 50-kw visual, 5-kw aural. Antenna: 2990-ft. above av. terrain, 240-ft. above ground, 5967-ft. above sea level.

Latitude 34° 13' 35"
Longitude 118° 03' 56"

Transmitter: Mt. Wilson.

Multichannel TV Sound: Stereo & separate audio program.

Satellite Earth Stations: Scientific-Atlanta, 10-meter & 7-meter; Scientific-Atlanta receivers.

News Services: AP, UPI, INDX, CNN, CNN Headline News, City News.

Ownership: Tribune Broadcasting Co. For other interests, see Group Ownership of TV Stations.

Began Operation: Jan. 22, 1947. Sale to present owner by KKR Assoc., et al., approved by FCC Oct. 4, 1985 (Television Digest, Vol. 25:20, 24, 40, 51). Previous sale approved by FCC March 28, 1983 (Vol. 22:44). Sale to Gene Autry & The Signal Cos. by Paramount Television Productions approved May 13, 1964 by FCC (Vol. 3:44; 4:20).

Represented (sales): Petry Television Inc.

Represented (legal): Wiley, Rein & Fielding.

Personnel:

- STEVEN A. BELL, senior vice president & general manager.
- MICHAEL EIGNER, vice president & station manager.
- LISA MATEAS, director of programming.
- TOM ARNOST, general sales manager.
- MICHAEL WORTSMAN, local sales manager.
- RICK GOLD, local sales manager.
- JEFF WEISS, national sales manager.
- MITCHELL NEDICK, director of finance & administration.
- GARY LITAKER, director of research.
- IRA GOLDSTONE, director of engineering.
- NICHOLAS van HOOG STRATEN, director of advertising & promotion.
- JOE QUASARANO, director of production/sports.
- BRENDA YOUNG, dir. of business affairs/legal counsel.
- JEFF WALD, news director.
- ED HARRISON, publicity director.

Rates: Available on request.

Total Households: © MSI Consumer Market Data as of 1/1/86. TV Homes, TV% and Circulation © 1986 Arbitron. County coverage based on Arbitron study.

Net Weekly Circulation	State County	Total Households	TV Households	%
50% & Over	CALIFORNIA			
	Imperial	32,000	29,800	93
	Kern East	24,800	23,900	96
	Los Angeles	2,883,900	2,805,800	97
	Orange	783,900	770,100	98
	Riverside Central	57,300	55,200	96
	Riverside West	226,800	218,300	96
	San Bernardino	370,400	358,700	97
San Luis Obispo	71,200	68,100	96	



Net Weekly Circulation	State County	Total Households	TV Households	%
50% & Over	Santa Barbara North	52,400	50,300	96
	Santa Barbara South	69,300	66,700	96
	Ventura	204,800	199,900	98
Between 25-49%	ARIZONA			
	Yuma	30,800	29,100	94
	CALIFORNIA			
	Inyo	7,900	7,100	90
	Kern West	139,600	134,700	97
	Riverside East	7,200	6,900	97
	San Diego	779,400	757,700	97
	NEW MEXICO			
	Eddy	18,400	18,000	98
	Lea North	19,400	18,900	98
Lea South	2,600	2,500	96	
San Juan	33,300	31,300	94	
Between 5-24%	ARIZONA			
	Cochise	33,800	32,500	96
	Coconino	27,900	25,800	93
	Pima	240,000	235,200	98
	NEW MEXICO			
	Chaves	21,400	21,000	98
Otero	16,100	15,700	98	
TEXAS				
El Paso	162,200	160,700	99	
Station Totals		6,316,800	6,143,900	97
Net Weekly Circulation (1986)				3,620,900
Average Daily Circulation (1986)				1,500,000

California—Los Angeles

KTTV

Ch. 11

Network Service: None, independent.

Licensee: Fox Television Stations Inc., 5746 Sunset Blvd, Los Angeles, CA 90028.

Studio: 5746 Sunset Blvd.

Telephone: 213-462-7111. TWX: 910-321-4222.

Technical Facilities: Channel No. 11 (198-204 MHz). Authorized power: 166-kw visual, 20-kw aural. Antenna: 2940-ft. above av. terrain, 237-ft. above ground, 5907-ft. above sea level.

Latitude 34° 13' 29.0"
Longitude 118° 03' 47.1"

Transmitter: Mt. Wilson.

Multichannel TV Sound: Stereo & separate audio program.

Satellite Earth Stations: Transmit/receive; Harris, 9-meter & 6-meter; Harris receivers.

News Services: AP, UPI, City News, CNN.

Ownership: Fox Television. For other interests, see Group Ownership of TV Stations.

Began Operation: Jan. 7, 1949. Sale to present owner by Metromedia approved by FCC Nov. 14, 1985. Sale to Metromedia by Los Angeles Times and Mirror approved May 28, 1963 (Television Digest, Vol. 3:3, 22).

Represented (sales): Katz Independent TV Sales.

Personnel:

BILL WHITE, vice president & general manager.
MARTIN BERGMAN, vice president & general sales manager.
DONALD TILLMAN, v.p. & director of programming & production.
WALTER R. KALB, vice president & business affairs director.
ELIZABETH SAUNDERS, v.p. & director of promotion & creative services.
PHYLLIS BECKER, vice president & local sales manager.
JOHN HUGHES, vice president & local sales manager.
CHARLES A. STEWART, national sales manager.
JOE SAIITA, news director.
RAYMOND GREEN, executive producer.
LEE PARDEE, vice president, engineering.

Rates: Not available.

Total Households: © MSI Consumer Market Data as of 1/1/86. TV Homes, TV% and Circulation © 1986 Arbitron. County coverage based on Arbitron study.

Net Weekly Circulation	State County	Total Households	TV Households	%	
50% & Over	CALIFORNIA				
	Imperial	32,000	29,800	93	
	Kern East	24,800	23,900	96	
	Los Angeles	2,883,900	2,805,800	97	
	Orange	783,900	770,100	98	
	Riverside Central	57,300	55,200	96	
	Riverside West	226,800	218,300	96	
	San Bernardino	370,400	358,700	97	
	Santa Barbara North	52,400	50,300	96	
	Santa Barbara South	69,300	66,700	96	
	Ventura	204,800	199,900	98	
	Between 25-49%	ARIZONA			
		Santa Cruz	7,300	7,100	97



Net Weekly Circulation	State County	Total Households	TV Households	%
Between 25-49%	Yuma	30,800	29,100	94
	CALIFORNIA			
	Inyo	7,900	7,100	90
	Kern West	139,600	134,700	97
	Riverside East	7,200	6,900	97
	San Diego	779,400	757,700	97
	San Luis Obispo	71,200	68,100	96
	NEW MEXICO			
	Eddy	18,400	18,000	98
	Lea North	19,400	18,900	98
	Lea South	2,600	2,500	96
	Luna	6,300	6,100	97
	San Juan	33,300	31,300	94
	TEXAS			
	El Paso	162,200	160,700	99
Between 5-24%	ARIZONA			
	Cochise	33,800	32,500	96
	Coconino	27,900	25,800	93
	Pima	240,000	235,200	98
	CALIFORNIA			
	Tulare	93,500	89,700	96
	NEW MEXICO			
	Chaves	21,400	21,000	98
	Otero	16,100	15,700	98
	Station Totals		6,423,900	6,246,800
Net Weekly Circulation (1986)			3,639,400	
Average Daily Circulation (1986)			1,569,300	

California—Los Angeles

KWHY-TV

Ch. 22

Network Service: None, independent.

Licensee: Harriscop of Los Angeles Inc., 5545 Sunset Blvd., Los Angeles, CA 90028.

Studio: 5545 Sunset Blvd.

Telephone: 213-466-5441.

Technical Facilities: Channel No. 22 (518-524 MHz). Authorized power: 2570-kw max. & 1726-kw horizontal visual, 257-kw aural. Antenna: 2917-ft. above av. terrain, 212-ft. above ground, 5903-ft. above sea level.

Latitude 34° 13' 36"
Longitude 118° 03' 59"

Transmitter: Mt. Wilson.

News Services: AP, UPI, Reuters, CWN.

Ownership: Burt I. Harris Sr., pres., 28.05%; Irving B. Harris, 29.72%; Allan Slight, 13.44%; Robert S. Block, 8.43%; Clarion Co. Ltd., 6.67%; James L. LeVitus, 3.33%; John R. Martinson, 2.73%; Sitel Inc., 2.50%; Burt I. Harris Jr., 1.67%; 11 others, none with as much as 1%. For other Harris interests, see Harriscop Bcstg. in Group Ownership of TV Stations.

Began Operation: March 25, 1963, but left the air March 9, 1964 (Television Digest, Vol. 4:11). Sale by Central Broadcasting Corp. approved July 29, 1964 by FCC (Vol. 4:11, 31). Resumed operation May 2, 1965 (Vol. 5:20). Subscription TV began July 23, 1978. Sale to present owners by Coast TV Bcstg. approved Nov. 20, 1981.

Represented (legal): Cohn & Marks.

Represented (engineering): Hammett & Edison Inc.

Personnel:

BURT I. HARRIS, president.
BURT I. HARRIS JR., vice president & general manager.
CARLOS M. ECHERRI, controller.
JOHN H. NELSON, sales manager.
MIKE WAGNER, account executive.
EUGENE A. HARRIS, chief engineer, transmitter.
DAVID J. ZULLI, chief engineer, studio.

Highest One Hour Rate: \$2500.

Highest 30 Sec. Rate (August 1, 1985): \$165.



SCALE OF MILES
0 50 100
KWHY-TV BMPCT-7735 Granted 6/13/78
© American Map Corp., 14244
Total Households: © MSI Consumer Market Data as of 1/1/86. TV Homes, TV% and Circulation
© 1986 Arbitron. County coverage based on Arbitron study.

Net Weekly Circulation	State County	Total Households	TV Households	%
Between 5-24%	CALIFORNIA			
	Kern East	24,800	23,900	96
	Los Angeles	2,883,900	2,805,800	97
	Riverside West	226,800	218,300	96
	Santa Barbara North	52,400	50,300	96
	Ventura	204,800	199,900	98
Station Totals		3,392,700	3,298,200	97
Net Weekly Circulation (1986)			218,000	
Average Daily Circulation (1986)			78,800	

California—Corona-Los Angeles

KVEA

(formerly KBSC-TV)

Ch. 52

Network Service: None, independent.

Licensee: Estrella Communications Inc.

Studio: 1139 Grand Central Ave., Glendale, CA 91201.

Telephone: 213-507-6511.

Technical Facilities: Channel No. 52 (698-704 MHz). Authorized power: 2630-kw max. & 1320-kw horizontal visual, 261-kw max. & 132-kw horizontal aural. Antenna: 2890-ft. above av. terrain, 199-ft. above ground, 5856-ft. above sea level.

Latitude	34°	13'	27"
Longitude	118°	03'	45"

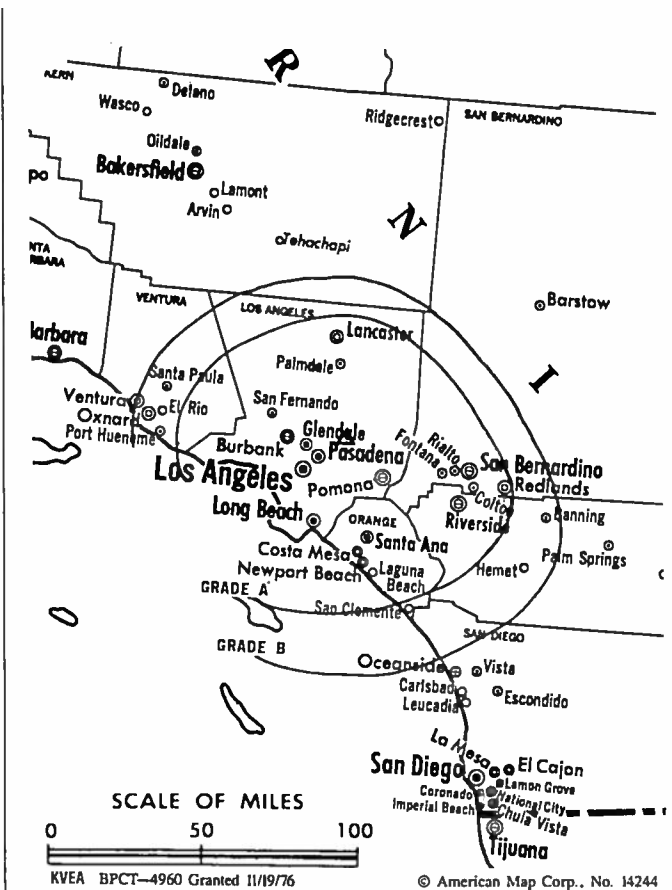
Transmitter: Mt. Wilson.

Ownership: Henry R. Silverman, chmn.; Joseph Wallach, pres., 5%; Donald G. Raider & Peter J. Housman II, exec. v.p.s; Paul Niedermeyer, v.p., 3%; Howard Steinberg, secy.; Lowell C. Freiberg, treas.; Reliance Capital Group Ltd. Partnership, 90%; Stephen Mann & Seymour Isreal, 1% each. Reliance Capital Group Inc., gen. partner; percentage undisclosed. RCGI ownership: Reliance Group Inc., 100%. RGI ownership: Reliance Group Holdings Inc., 100%. RGHI ownership: Saul P. Steinberg, chmn., 56%; Robert M. Steinberg, pres., 11%; George E. Bello, exec. v.p.-controller; Bruce L. Sokoloff, sr. v.p., 6%; Howard E. Steinberg, sr. v.p.-secy.; Lowell C. Freiberg, sr. v.p.-treas.; Anne Steinberg, Saul P. Steinberg, Robert M. Steinberg & Robert B. Hodes, Executors of Julius Steinberg Estate, 21%; remainder undisclosed. RCGLP & RCGI have interest in licensee of WKRZ-AM-FM Wilkes-Barre, PA.

Began Operation: June 29, 1966. Sale to present owner by Oak Industries approved by FCC July 17, 1985 (Television Digest, Vol. 25:7,21). Sale of 50% to Oak Industries by A. Jerrold Perenchio approved April 15, 1983. Sale to Oak & Perenchio by Kaiser Bcstg. Corp. approved by FCC Aug. 24, 1976. Began subscription television April 1, 1977 (Vol. 17:15). Began Spanish language broadcasting Sept. 8, 1980. Began 24 hour subscription television Oct. 1, 1982.

Represented (legal): Dow, Lohnes & Albertson.

Represented (engineering): Cohen & Dippell, P.C.



Personnel:

- JOSEPH WALLACH, president.
- PAUL NIEDERMEYER, general manager.
- ROBERT RODRIGUEZ, sales director.
- GIORA BREIL, advertising & promotion director.
- GABRIEL MANHARREZ, program director.
- ENRIQUE GRATAS, news director.
- MARI-AALA MASSAKAS, research director.

Rates: On request.

Arbitron Data: Not available.

California—Santa Ana (Los Angeles)

KTBN-TV

Ch. 40

Network Service: Trinity Bcstg. Network.

Licensee: Trinity Broadcasting Network Inc., Box A, Santa Ana, CA 92711.

Studio: 2442 Michelle Rd., Tustin, CA 92680.

Telephone: 714-832-2950.

Technical Facilities: Channel No. 40 (626-632 MHz). Authorized power: 622-kw max. & 260-kw horizontal visual, 123-kw max. & 52-kw horizontal aural. Antenna: 2890-ft. above av. terrain, 200-ft. above ground, 5863-ft. above sea level.

Latitude 34° 13' 27"
Longitude 118° 03' 44"

Transmitter: Mt. Wilson.

Satellite Earth Station: Transmit/receive; Scientific-Atlanta, 10-meter.

News Service: UPI.

Ownership: Trinity Broadcasting Network Inc., a non-profit corp. Paul F. Crouch, pres.; Jan Crouch, v.p.; Norman G. Juggert, secy.-treas. Trinity also owns KPAZ-TV, Phoenix, AZ; WHFT(TV), Miami, FL; WDLI(TV), Canton, OH; WKOI(TV), Richmond, IN; KTBO-TV, Oklahoma City, OK; KNAT(TV), Albuquerque, NM; WTBY(TV), Poughkeepsie, NY; WLXI-TV, Greensboro, NC; KTBW-TV, Tacoma, WA; CP for WCLJ Bloomington, IN; satellite-fed translator, Denver, CO.

Began Operation: Jan. 5, 1967. Sale to present owner by Angel Lerma approved by FCC Aug. 2, 1974.

Represented (legal): May & Dunne.

Personnel:

PAUL F. CROUCH, president/founder.

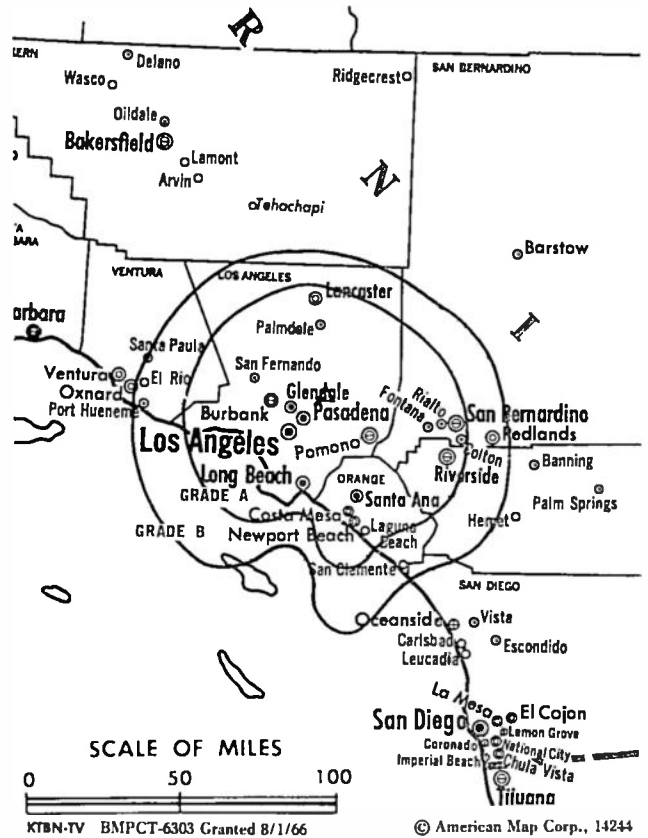
STAN HOLLON, satellite sales.

BEN MILLER, director of engineering.

LINDEE DRESSLER, director of programming.

Highest 30 Sec. Rate : \$100.

Arbitron Data: Not available.



BLACKBURN & COMPANY
INCORPORATED

Media Brokers & Appraisers Since 1947

■ WASHINGTON, D.C. — (202) 331-9270 ■ CHICAGO, IL — (312) 346-6460
■ ATLANTA, GA — (404) 892-4655 ■ BEVERLY HILLS, CA — (213) 274-8151

California—San Bernardino

KAGL

Ch. 30

Network Service: None, independent.

Grantee: Angeles Broadcasting Network, 814 N. Victory Blvd., Burbank 91502.

Studio: 1801 Commercenter West, San Bernardino 92408.

Mailing Address: Box 6710, San Bernardino 92412.

Telephones: 714-381-1724; 818-843-3774.

Technical Facilities: Channel No. 30 (566-572 MHz). Authorized power: 1120-kw max. & 30-kw horizontal visual, 112-kw max. & 3.33-kw horizontal aural. Antenna: 2340-ft. above av. terrain, 143-ft. above ground, 5399-ft. above sea level.

Latitude	34°	11'	15"
Longitude	117°	41'	58"

Transmitter: Sunset Ridge, 5-mi. N of Clairmont.

Ownership: Non-profit corp. Glen A. Chambers, pres.; Earlean Anthony, v.p.; Beverly Chambers, secy.-treas.

Began Operation: Jan. 20, 1985.

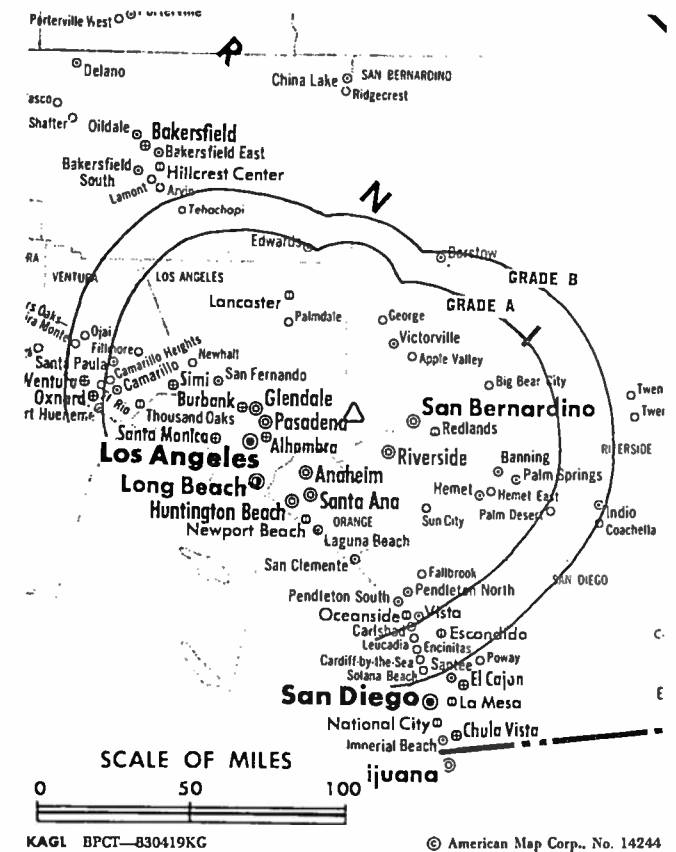
Represented (sales): Gates Agency.

Represented (legal): Cohen & Berfield.

Represented (engineering): W. Bernard Marston.

Personnel:

GLEN A. CHAMBERS, president & general manager.
CLINT SCOTT, sales manager.
JON PALMER, chief engineer.
RONNA SCOTT, news director.
BEVERLY CHAMBERS, program director.
STEVE BOALT, promotion director.
STEVEN BOGGESS, production director.



Highest One Hour Rate: \$2640.

Highest 30 Sec. Rate: \$72.

Arbitron Data: Not available.

California—San Bernardino (Los Angeles)

KSCI

Ch. 18

Network Service: None, independent.

Licensee: KCSI Inc., 1954 Cotner Ave., Los Angeles, CA 90025.

Studios: 1954 Cotner Ave., Los Angeles 90025; 280 South I St., San Bernardino 92410.

Telephones: 213-479-8081; 714-824-7560.

Technical Facilities: Channel No. 18 (494-500 MHz). Authorized power: 3090-kw visual, 309-kw aural. Antenna: 2393-ft. above av. terrain, 144-ft. above ground, 5573-ft. above sea level.

Latitude 34° 11' 15.0"
Longitude 117° 41' 53.5"

Transmitter: Sunset Ridge, 5-mi. NE of Claremont.

Satellite Earth Stations: 3 in operation; Miralite, 3.7-meter; Avcom receivers.

News Service: Index.

Ownership: W.P.E.C., 100%. Thomas H. Headley, Tom Factor, David R. Verrill, Thomas Quarton, directors.

Began Operation: June 30, 1977.

Represented (sales): Brydson Media Sales International.

Represented (legal): Dow, Lohnes & Albertson.

Personnel:

THOMAS HEADLEY, president.
CHARLES LOHR, station manager.
PAULA TUCHMAN, program director.
MARIA GOMEZ, traffic manager.
MARK MIHURA, production director.
JIM SOMICH, director of engineering.
DAVID FRASER, research director.
JOHN FREY, director of sales.
PATRICK KOSAR, promotion director.

Highest 30 Sec. Rate (July 31, 1986): \$300.

Arbitron Data: Not available.



Robert W. Rounsaville & Associates
MEDIA BROKERS AND CONSULTANTS
ATLANTA: 1-800-531-1500 ORLANDO: 1-800-328-3500

California—Ontario

KIHS-TV

Ch. 46

Network Service: None, independent.

Licensee: HBI Acquisition Corp., 3833 Ebony St., Ontario, CA 91761.

Studio: 3833 Ebony St., Ontario, CA 91761.

Telephone: 714-986-4503.

Technical Facilities: Channel No. 46 (662-668 MHz). Authorized power: 2450-kw max. visual, 372-kw max. aural. Antenna: 3040-ft. above av. terrain, 323-ft. above ground, 5995-ft. above sea level.

Latitude	34°	13'	37"
Longitude	118°	03'	58"

Transmitter: Mt. Wilson.

Satellite Earth Station: Transmit/receive; Scientific-Atlanta, 10-meter; Scientific-Atlanta receivers.

Ownership: De Rance Inc., 60%; Sante Fe Communications Inc., 35%; Max F. Vigil, 5%. SFCI ownership: De Rance Inc., 100%. De Rance ownership: Non-profit corp. Note: Sale to Home Shopping Network pending.

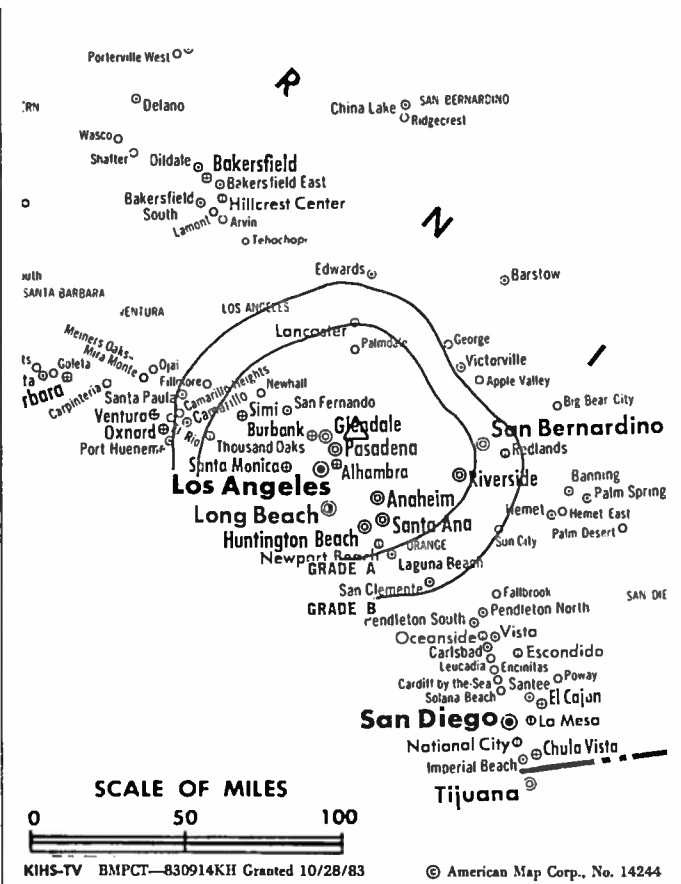
Began Operation: July 1972; left air Jan. 29, 1973. Resumed operation June 7, 1973; left air on unannounced date. Sale to present owners approved by FCC May 25, 1982. Resumed operation April 21, 1984. Transfer of 35% to Santa Fe Communications by Richard C. Hernandez, et al. approved by FCC Feb. 26, 1985.

Represented (legal): Fisher, Wayland, Cooper & Leader.

Represented (engineering): Hammett & Edison Inc.

Personnel:

SAM STARR, director of broadcasting.
 DR. JULIO BRITO, chief engineer.
 PETER PARISE, manager of operations.



KIHS-TV BMPCT—830914KH Granted 10/28/83

© American Map Corp., No. 14244

Highest 30 Sec. Rate (July 15, 1985): \$100.

Arbitron Data: Not available.

California—Oroville

KCEO

Ch. 28

Network Service: None, independent.

Grantee: Golden Valley Communications Inc., Box 1617, Oakland, CA 94604.

Telephone: 916-589-2785.

Technical Facilities: Channel No. 28 (554-560 MHz). Authorized power: 4466-kw max. visual, 240-kw max. aural. Antenna: 2129-ft. above av. terrain, 190-ft. above ground, 2285-ft. above sea level.

Latitude 39° 12' 20"
Longitude 121° 49' 10"

Transmitter: South Butte, approx. 4.5-mi. NW of Sutter.

Ownership: James Drush, pres. & Deanna Drush, v.p., 42% jointly; Shely Chambers, v.p. & Yvonne Chambers, treas., 42% jointly; Raymond Cerullo, v.p. & Jennie A. Cerrullo, 14% jointly; Angelo Arbizu, 2%.

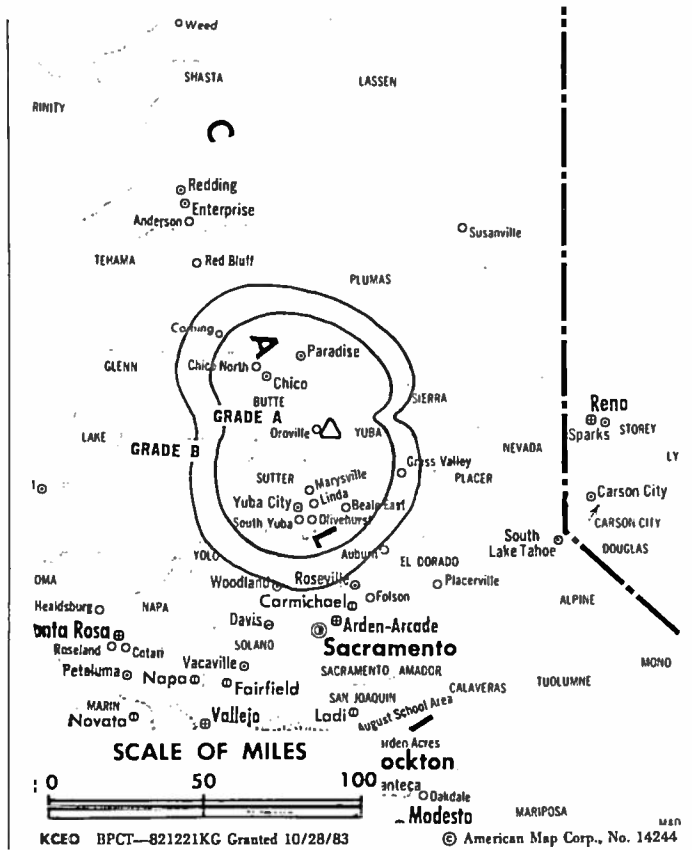
Due to Begin Operation: 1986.

Represented (legal): Fletcher, Heald & Hildreth.

Represented (engineering): Mel Freedman (Hughson, CA).

Personnel:
JAMES DRUSH, general manager.

Rates: Not available.



California—Oxnard

KTIE

Ch. 63

Network Service: None, independent.

Licensee: KTIE-TV Inc., 663 Maulhardt Ave., Oxnard, CA 93030.

Mailing Address: Box 5307, Oxnard, CA 93031.

Telephone: 805-983-0044.

Technical Facilities: Channel No. 63 (764-770 MHz). Authorized power: 1782-kw max. visual, 392-kw max aural. Antenna: 1802-ft. above av. terrain, 396-ft. above ground, 2706-ft. above sea level.

Latitude 34° 19' 49"
Longitude 119° 01' 24"

Transmitter: South Mtn., 3-mi. SE of Santa Paula.

Multichannel TV Sound: Stereo & separate audio program.

Satellite Earth Stations: 3 in operation; Miralite, RCA receivers.

News Services: AP, CNN.

Ownership: Thorne Donnelley Jr., 48.75%; Donald Sterling, as Trustee of Sterling Family Trust, 50.25%; Robert Ortwin, 1%.

Began Operation: Aug. 17, 1985.

Represented (legal): Pierson, Ball & Dowd.

Represented (engineering): Hammett & Edison Inc.

Personnel:

- DONALD STERLING, general manager.
- HARRY EBBESEN, general sales manager.
- RANDAL STERLING, local sales manager.
- LARRY SCOTT, director of operations.
- GARY ADLER, film buyer.
- STEVE MILLER, news director.
- BILL WELTY, chief engineer.
- GEORGE RIDDELL, promotion manager.

Highest 30 Sec. Rate (Aug. 15, 1986): \$125.

Total Households: © MSI Consumer Market Data as of 1/1/86. TV Homes, TV% and Circulation © 1986 Arbitron. County coverage based on Arbitron study.



Net Weekly Circulation	State County	Total Households	TV Households	%
Between 5-24%	CALIFORNIA Ventura	204,800	199,900	98
Station Totals		204,800	199,900	97
Net Weekly Circulation (1986)			14,500	
Average Daily Circulation (1986)			3,800	

California—Palm Springs-Indio

KESQ-TV

Ch. 42

(Also serves Hemet, Yucca Valley & Twentynine Palms Area)

Network Service: ABC.

Licensee: EGF Broadcast Corp.

Studio: 36-270 Plaza Dr., Cathedral City, CA 92234.

Telephone: 619-328-8881.

Mailing Address: Box 4200, Palm Springs, CA 92263.

Technical Facilities: Channel No. 42 (638-644 MHz). Authorized power: 316-kw max. & 154-kw horizontal visual, 45.8-kw aural. Antenna: 630-ft. above av. terrain, 130-ft. above ground, 1650-ft. above sea level.

Latitude 33° 51' 58"
Longitude 116° 26' 02"

Transmitter: Edom Hill.

Satellite Earth Station: Scientific-Atlanta, 7-meter; Scientific Atlanta receivers.

News Services: AP, ABC.

Map Note: Contours calculated by revised Sec. 73.699 of FCC Rules not available.

Ownership: EGF Broadcast Corp., 100%. E. Grant Fitts, chmn.; John H. Massey, pres. & asst. secy.; John S. Fitts, v.p., 100%.

Began Operation: Oct. 5, 1968. Transfer of control to Esquire from receivers in bankruptcy approved by FCC June 30, 1978. Sale to Gulf Broadcast approved July 27, 1984 (Television Digest, Vol 24:19). Sale to present owner approved Aug. 23, 1985.

Represented (sales): Katz Television.

Represented (legal): Arnold & Porter.

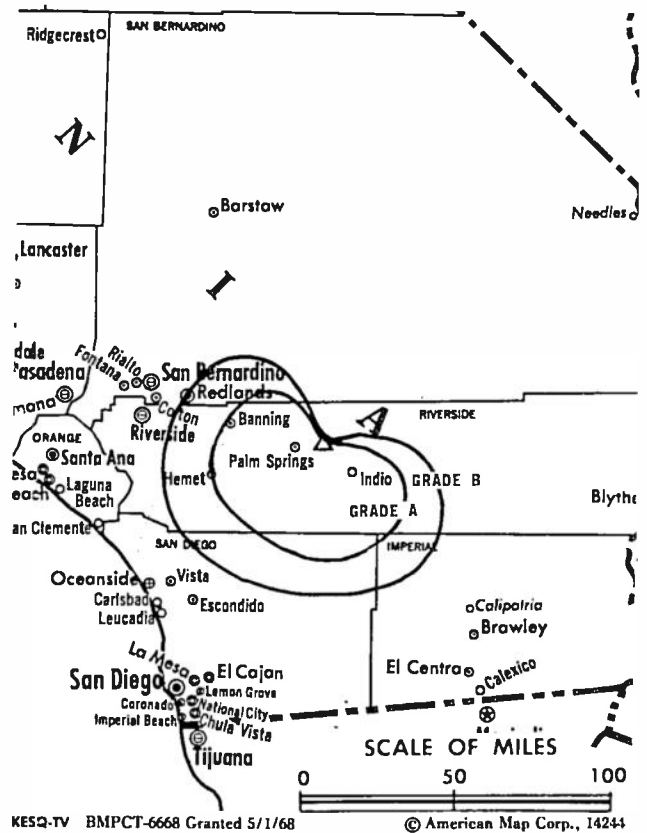
Personnel:

SCOTT VAUGHN, general manager.
RICHARD LERNER, news director.
BEN JUSTUS, chief engineer.
ALLISON BOYLES, program coordinator.

Highest One Hour Rate: \$1200.

Highest 30 Sec. Rate: \$600.

NETWORK BASE HOURLY RATE: \$110.



Total Households: © MSI Consumer Market Data as of 1/1/86. TV Homes, TV% and Circulation © 1986 Arbitron. County coverage based on Arbitron study.

Net Weekly Circulation	State County	Total Households	TV Households	%
50% & Over	CALIFORNIA	57,300	55,200	96
	Riverside Central			
Between 5-24%	CALIFORNIA	32,000	29,800	93
	Imperial			
Station Totals		89,300	85,000	95
Net Weekly Circulation (1986)				57,000
Average Daily Circulation (1986)				30,500

California—Palm Springs

KMIR-TV

Ch. 36

Network Service: NBC.

Licensee: Desert Empire TV Corp., Box 1506, Palm Springs, CA 92263.

Studio: 72920 Park View Dr., Palm Desert, CA 92260.

Telephone: 619-568-3636. TWX: 910-332-1292.

Technical Facilities: Channel No. 36 (602-608 MHz). Authorized power: 547-kw max. & 164-kw horizontal visual, 16.4-kw horizontal aural. Antenna: 680-ft. above av. terrain, 124-ft. above ground, 1703-ft. above sea level.

Latitude 33° 52' 00"
Longitude 116° 25' 56"

Transmitter: 7-mi. ENE of center of Palm Springs.

Satellite Earth Stations: Harris, 7-meter & 4-meter; Miralite, 3.7-meter; RCA, 4.5-meter.

News Service: UPI.

Ownership: John Conte, pres. & Sirpuhe Philibosian Conte, secy.-treas., 100% jointly.

Began Operation: Oct. 26, 1968.

Represented (sales): Seltel Inc.

Represented (legal): Koteen & Naftalin.

Represented (engineering): Jules Cohen & Associates.

Personnel:

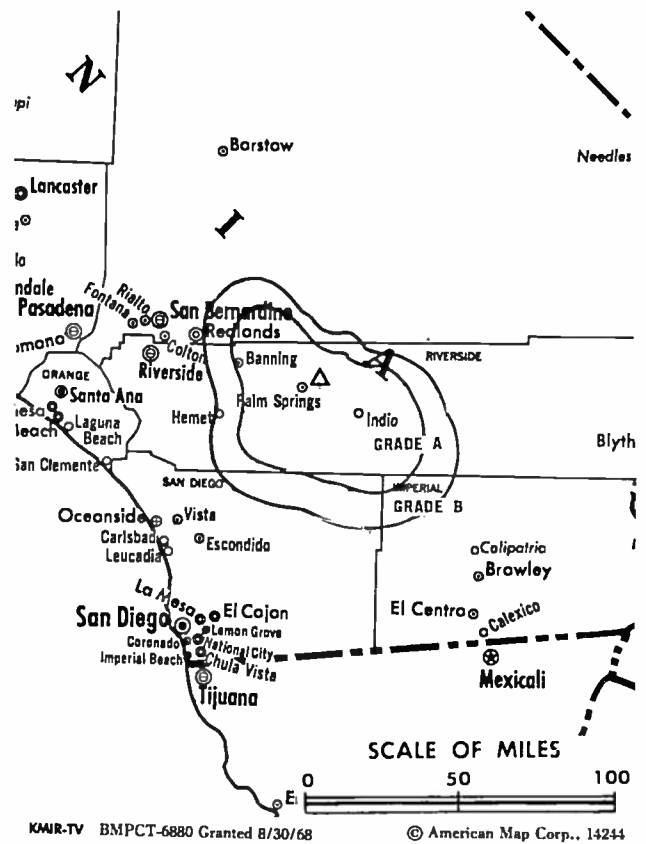
JOHN CONTE, president & general manager.
RON FRIES, chief engineer.
WILLIAM SECRIST, program director.
HARRY HEIN, sales manager.

Highest One Hour Rate: \$5000.

Highest 30 Sec. Rate: \$400.

NETWORK BASE HOURLY RATE: \$100.

Total Households: © MSI Consumer Market Data as of 1/1/86. TV Homes, TV% and Circulation © 1986 Arbitron. County coverage based on Arbitron study.



Net Weekly Circulation	State County	Total Households	TV Households	%
50% & Over	CALIFORNIA			
	Riverside Central	57,300	55,200	96
Between 5-24%	CALIFORNIA			
	Imperial	32,000	29,800	93
Station Totals		89,300	85,000	95
Net Weekly Circulation (1986)			50,900	
Average Daily Circulation (1986)			25,500	

California—Redding

KRCR-TV

Ch. 7

(Also serves Chico, CA)

Network Service: ABC.

Licensee: California-Oregon Broadcasting Inc., Box 7R, Redding, CA 96099.

Studio: 755 Auditorium Dr.

Telephone 916-243-7777. TWX: 916-243-6721.

Technical Facilities: Channel No. 7 (174-180 MHz). Authorized power: 115-kw visual, 22.4-kw aural. Antenna: 3620-ft. above av. terrain, 126-ft. above ground, 6335-ft. above sea level.

Latitude 40° 36' 10"
Longitude 122° 39' 00"

Transmitter: Mt. Shasta-Bally, 13-mi. W of Redding.

Satellite Earth Stations: Andrew & Harris, 3-meter, 4.5-meter, 6-meter & 7-meter; AvanteK & Scientific-Atlanta receivers.

News Service: UPI.

Ownership: California-Oregon Broadcasting Inc. See KOB(TV), Medford, OR.

Began Operation: Aug. 1, 1956. Acquisition of positive control by California-Oregon Bcstg. approved by FCC Feb. 9, 1968. Previous sale to Sacramento Valley TV Inc. by George C. Fleharty, Carl R. McConnell and associates approved June 5, 1963 by FCC (Television Digest, Vol. 3:11, 23).

Represented (sales): Blair Television; Art Moore Inc. (regional).

Represented (legal): Pierson, Ball & Dowd.

Represented (engineering): Lohnes & Culver.

Personnel:

RICHARD GREEN, president & general manager.
WILLIAM B. SMULLIN, vice president & director of operations.
KENNETH W. KING, national sales manager.
NORM HOATSON, chief engineer.
DOREETA DOMKE, program/operations director.

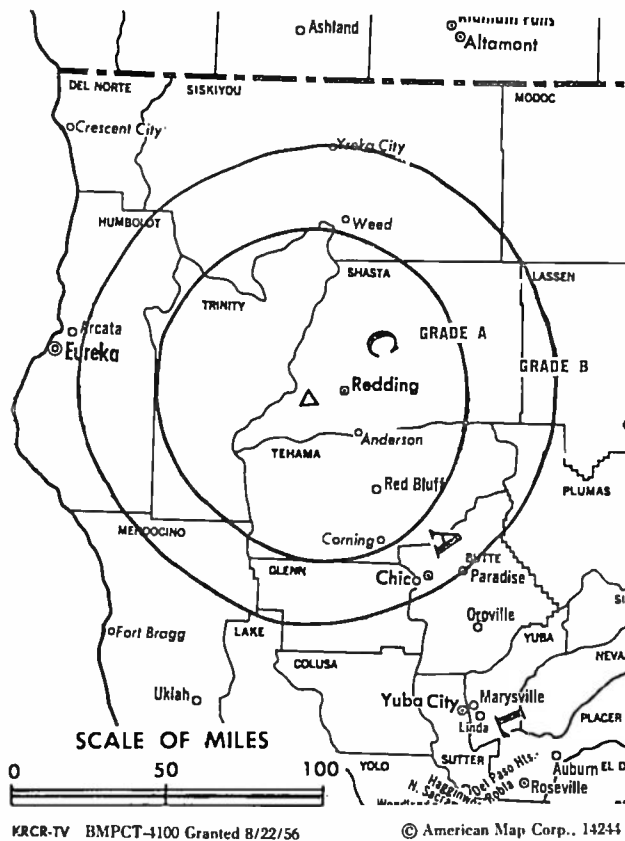
Highest One Hour Rate: \$5000.

Highest 30 Sec. Rate: (August 1, 1985) \$500.

NETWORK BASE HOURLY RATE: \$800.

Total Households: © MSI Consumer Market Data as of 1/1/86. TV Homes, TV% and Circulation © 1986 Arbitron. County coverage based on Arbitron study.

Net Weekly Circulation	State County	Total Households	TV Households	%
50% & Over	CALIFORNIA			
	Butte	66,800	63,700	95
	Glenn	8,600	8,300	96
	Modoc	3,600	3,300	92
	Shasta	52,500	50,900	97



KRCR-TV BMPCT-4100 Granted 8/22/56

© American Map Corp., 14244

Net Weekly Circulation	State County	Total Households	TV Households	%
50% & Over	Siskiyou	17,000	15,900	94
	Tehama	17,200	16,700	97
	Trinity	5,500	5,100	93
	OREGON Klamath	22,200	21,400	96
Between 25-49%	CALIFORNIA			
	Colusa	4,900	4,700	96
	Lassen Plumas	8,600 8,000	8,000 7,500	93 94
Between 5-24%	CALIFORNIA			
	Humboldt	44,700	42,800	96
	Mendocino	28,500	26,400	93
	Sutter Yuba	21,600 19,600	21,000 19,000	97 97
Station Totals		329,300	314,700	95
Net Weekly Circulation (1986)			160,700	
Average Daily Circulation (1986)			95,700	

TV - Radio - CATV - Newspaper

Robert W. Rounsaville & Associates

MEDIA BROKERS AND CONSULTANTS

ATLANTA, GA 30355 P.O. Box 11898 (404) 261-3000 /1-800-531-1500
ORLANDO, FL 32802 P.O. Box 2991 (305) 423-9426 /1-800-328-3500

California—Sacramento

KCRA-TV

Ch. 3

Network Service: NBC.

Licensee: Kelly Broadcasting Co., 310 10th St., Sacramento, CA 95814-0794.

Studio: 310 10th St.

Telephone: 916-444-7300. TWX: 910-367-3557.

Technical Facilities: Channel No. 3 (60-66 MHz). Authorized power: 100-kw visual, 10-kw aural. Antenna: 1940-ft. above av. terrain, 1951-ft. above ground, 1951-ft. above sea level.

Latitude 38° 15' 52"
Longitude 121° 29' 22"

Transmitter: 0.8-mi. S of Twin Cities Rd., adjacent to Snodgrass Slough, 2.2-mi. W of Hwy. 5, Walnut Grove.

Satellite Earth Stations: Harris, 3.1-meter; Scientific-Atlanta, 10-meter; Superior, 6-meter; Harris, M/A-Com & Scientific-Atlanta receivers.

News Services: AP, CNN, NBC, NIWS, UPI.

Ownership: Robert E. Kelly & Jon S. Kelly, gen. & ltd. partners, 41% each; Christopher R. & Gregory G. Kelly, ltd. partners, 9% each. Kelly Bcstg. also owns KCPQ(TV), Tacoma, WA.

Began Operation: Sept. 3, 1955. Sale of 50% by Gerald Kenneth & Vernon Hansen to other 50% owners, Kellys, approved April 18, 1962 by FCC (Television Digest, Vol. 2:17).

Represented (sales): Blair Television.

Represented (legal): Koteen & Naftalin.

Represented (engineering): Jules Cohen & Associates.

Personnel:

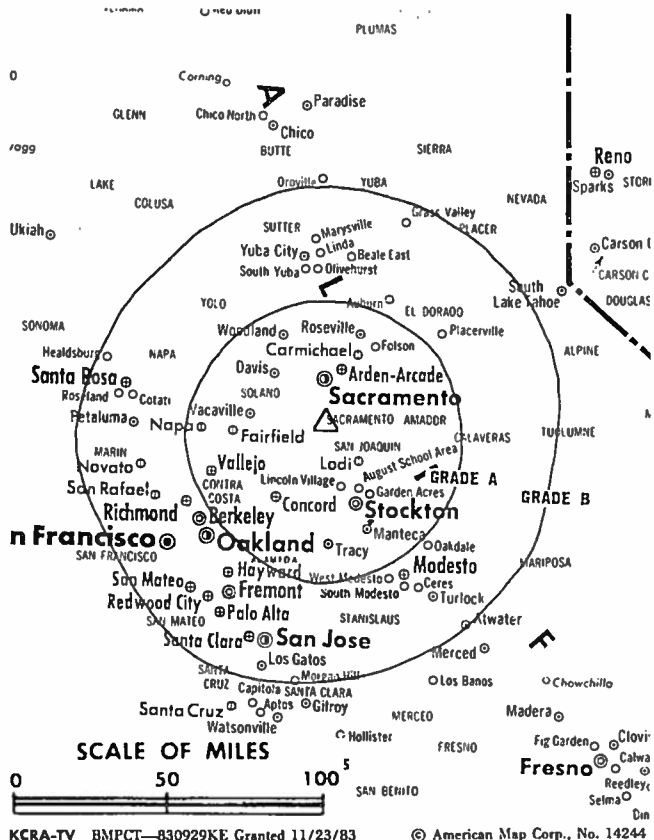
ROBERT E. KELLY, partner.
JON S. KELLY, partner.
DON SARACENO, general manager.
PETE LANGLOIS, station manager, programming & news director.
JOHN KUENEKE, station manager, administration & general sales manager.
DAVE ULRICKSON, local sales manager.
JOHN TURVER, national sales manager.
MARY KAY JOHNSON, production manager.
DON DUNCAN, chief engineer.
SCOTT NICHOLS, business manager.

Highest 30 Sec. Rate: (Oct. 13, 1984): \$6500.

NETWORK BASE HOURLY RATE: \$2450.

Total Households: © MSI Consumer Market Data as of 1/1/86. TV Homes, TV% and Circulation © 1986 Arbitron. County coverage based on Arbitron study.

Net Weekly Circulation	State County	Total Households	TV Households	%
50% & Over	CALIFORNIA			
	Amador	9,700	9,200	95
	Butte	66,800	63,700	95
	Calaveras	10,200	9,700	95
	Colusa	4,900	4,700	96
	Contra Costa East	28,400	27,800	98
	El Dorado East	12,800	12,300	96
	El Dorado West	29,100	28,100	97
	Glenn	8,600	8,300	96
	Lake	19,800	18,300	93
	Mono	4,700	4,000	86
	Nevada	26,200	24,700	94
	Placer East	4,100	4,000	98
	Placer West	49,400	47,500	96
Plumas	8,000	7,500	94	



KCRA-TV BMPCT-830929KE Granted 11/23/83

© American Map Corp., No. 14244

Net Weekly Circulation	State County	Total Households	TV Households	%
50% & Over	Sacramento	354,800	345,400	97
	San Joaquin	144,800	138,800	96
	Sierra	1,600	1,500	94
	Solano East	56,900	55,600	98
	Stanislaus	109,700	104,700	95
	Sutter	21,600	21,000	97
	Tuolumne	15,600	14,800	95
	Yolo	47,200	45,500	96
	Yuba	19,600	19,000	97
Between 25-49%	CALIFORNIA			
	Alpine	400	300	75
	Contra Costa West	246,300	240,900	98
	Lassen	8,600	8,000	93
	Mariposa	5,300	4,900	92
Sonoma	135,100	129,400	96	
NEVADA	Douglas	9,300	8,900	96
	Carson City	14,600	14,300	98
Between 5-24%	CALIFORNIA			
	Alameda	459,600	445,500	97
	Marin	95,100	92,100	97
	Merced	52,800	50,800	96
	Napa	40,800	39,400	97
	Solano West	40,600	39,700	98
	Tehama	17,200	16,700	97
NEVADA				
Washoe	92,100	89,800	98	
Station Totals		2,272,300	2,196,800	96
Net Weekly Circulation (1986)			1,093,000	
Average Daily Circulation (1986)			637,600	

California—Modesto

KCSO

Ch. 19

(Also serves Sacramento & Stockton)

Network Service: Spanish International Network.

Licensee: Sainte Broadcasting Corp., Box 3689, Modesto 95352.

Studio: 2842 Iowa Ave., Modesto, CA.

Telephone: 209-578-1900.

Mailing Address: Box 3689, Modesto 95352.

Technical Facilities: Channel No. 19 (500-506 MHz). Authorized power: 5000-kw max. & 794-kw horizontal visual, 89.1-kw horizontal aural. Antenna: 1877-ft. above av. terrain, 346-ft. above ground, 3086-ft. above sea level.

Latitude 38° 07' 08"
Longitude 120° 43' 21"

Transmitter: Bear Mtn., approx. 5.8-mi. SW of San Andreas.

Satellite Earth Stations: 3 in operation; Luxor, M/A-Corn & Scientific-Atlanta receivers.

Ownership: Chester & Naomi L. Smith, 51%; Enoch Christoffersen, 16.5%; Albert I. Chance, 5.5%; Melvin J. Querio 6%; Jo Anne Querio, 4%; others, none with more than 5%. Sainte Bcstg. also owns KREN-TV, Reno, NV. Melvin Querio owns 40.6% of Superior Bcstg. of CA, permittee of Ch. 24, Chico, CA.

Began Operation: Aug. 26, 1966.

Represented (sales): SIN Television Network.

Represented (legal): Fletcher, Heald & Hildreth.

Represented (engineering): Cecil Lynch.

Personnel:

- CHESTER SMITH, president.
- NAOMI SMITH, comptroller.
- SHARON SEPULVEDA, general manager.
- DAVID GARCIA, national & regional sales manager.
- GREGG A. SCHAFFER, local sales manager.
- JERRY NICHOLS, director of engineering.
- CHUCK HAIGHT, chief engineer.

Highest 30 Sec. Rate: \$240.

Total Households: © MSI Consumer Market Data as of 1/1/86. TV Homes, TV% and Circulation © 1986 Arbitron. County coverage based on Arbitron study.



Net Weekly Circulation	State County	Total Households	TV Households	%
Between 5-24%	CALIFORNIA			
	Colusa	4,900	4,700	96
	San Joaquin	144,800	138,800	96
	Stanislaus	109,700	104,700	95
	Tuolumne	15,600	14,800	95
Yolo	47,200	45,500	96	
Station Totals		322,200	308,500	95
Net Weekly Circulation (1986)			37,700	
Average Daily Circulation (1986)			18,400	

California—Stockton-Sacramento

KOVR-TV

Ch. 13

Network Service: ABC.

Licensee: Narragansett Bcstg. Co. of Sacramento Inc., 225 East Miner Ave., Stockton, CA.

Studios: 1216 Arden Way, Sacramento 95815; 225 E. Miner Ave., Stockton 95202.

Telephones: 916-927-1313, Sacramento; 209-466-1313, Stockton.

TWX: 916-367-2396, Sacramento.

Technical Facilities: Channel No. 13 (210-216 MHz). Authorized power: 316-kw visual, 31.6-kw aural. Antenna: 1950-ft. above av. terrain, 1960-ft. above ground, 1960-ft. above sea level.

Latitude 38° 14' 24"
Longitude 121° 30' 03"

Transmitter: 0.65-mi. E of Walnut Grove, CA.

Multichannel TV Sound: Stereo only.

Satellite Earth Stations: Scientific-Atlanta & Andrews, 10-meter, 7.5-meter & 4.5-meter; Andrew, Avantek, M/A-Com & Scientific-Atlanta receivers.

News Services: AP, ESPN, UPI.

Ownership: Edwin W. Pfeiffer, pres., 5.33%; subsidiary of Narragansett First Fund, 47.33%; John E. Franks, 4.73%; remainder unassigned. NFF ownership: Narragansett Capital Corp., 100%. NCC ownership: Arthur D. Little, chmn., 1.52%; Robert D. Manchester, pres., 0.31%; William P. Lane, v.p.-treas., 0.2%; Robert S. Davis, secy., 0.33%; The Little Family Foundation, 8.65%; Little Family Trust, 5.79%; 15 others with less than 1%, remainder undisclosed. NCC & Franks own licensee of KHTT & KSJO(FM), San Jose, CA. NCC has interest in cable television systems.

Began Operation: Sept. 5, 1954. Sale to present owner by Rockefeller Group approved by FCC June 13, 1986 (Television Digest, Vol. 26:6, 11, 12). Sale to Rockefeller Group by The Outlet Co. approved by FCC Nov. 23, 1983 (Television Digest, Vol. 23:19, 22; 24:6). Sale to Outlet by McClatchy Newspapers approved by FCC March 12, 1980 (Vol. 19:28). Previous sale to McClatchy by Metropolitan Bcstg. Corp. was approved July 29, 1964 (Vol. 3:40, 41). Sale to Metropolitan Bcstg. by Gannett Co. approved Dec. 12, 1959 (Vol. 15:47, 48; 16:1). Sale to Gannett by H. L. Hoffman and associates, approved Jan. 8, 1958 by (Vol. 13:47; 14:2).

Represented (sales): Katz Television.

Represented (legal): Pierson, Ball & Dowd.

Personnel:

EDWIN PFEIFFER, vice president & general manager.
EARL HIGGINS, vice president, business affairs.
CHRIS PIKE, sales manager.
HENRY URICK, program manager.
ROBERT HESS, chief engineer.

Highest One Hour Rate: \$10,000.

Highest 30 Sec. Rate (Sept. 15, 1986): \$6500.

NETWORK BASE HOURLY RATE: \$1600.

Total Households: © MSI Consumer Market Data as of 1/1/86. TV Homes, TV% and Circulation © 1986 Arbitron. County coverage based on Arbitron study.

Net Weekly Circulation	State County	Total Households	TV Households	%
50% & Over	CALIFORNIA			
	Amador	9,700	9,200	95
	Calaveras	10,200	9,700	95
	Colusa	4,900	4,700	96



KOVR-TV BPCT-851219KE Granted 2/20/86

© American Map Corp., No. 14244

Net Weekly Circulation	State County	Total Households	TV Households	%
50% & Over	Contra Costa East	28,400	27,800	98
	El Dorado West	29,100	28,100	97
	Lake	19,800	18,300	93
	Mono	4,700	4,000	86
	Nevada	26,200	24,700	94
	Placer West	49,400	47,500	96
	Plumas	8,000	7,500	94
	Sacramento	354,800	345,400	97
	San Joaquin	144,800	138,800	96
	Sierra	1,600	1,500	94
	Solano East	56,900	55,600	98
	Stanislaus	109,700	104,700	95
	Sutter	21,600	21,000	97
	Tuolumne	15,600	14,800	95
Yolo	47,200	45,500	96	
Yuba	19,600	19,000	97	
Between 25-49%	CALIFORNIA			
	Butte	66,800	63,700	95
	Glenn	8,600	8,300	96
Between 5-24%	CALIFORNIA			
	Contra Costa West	246,300	240,900	98
	El Dorado East	12,800	12,300	96
	Lassen	8,600	8,000	93
	Mariposa	5,300	4,900	92
	Mendocino	28,500	26,400	93
	Merced	52,800	50,800	96
Tehama	17,200	16,700	97	
Station Totals		1,409,100	1,359,800	96
Net Weekly Circulation (1986)			879,300	
Average Daily Circulation (1986)			459,200	

California—Sacramento-Stockton

KRBK-TV

Ch. 31

Network Service: None, independent.

Licensee: Koplak Communications of California Inc., 220 N. Kings Hwy., St. Louis, MO 63108.

Studio: 500 Media Pl., Sacramento, CA 95815.

Telephone: 916-929-0300. TWX: 910-367-3702.

Technical Facilities: Channel No. 31 (572-578 MHz). Authorized power: 5000-kw visual, 500-kw aural. Antenna: 1830-ft. above av. terrain, 1838-ft. above ground, 2000-ft. above sea level.

Latitude 38° 15' 52"
Longitude 121° 29' 22"

Transmitter: 2.2-mi. NNE of Walnut Grove, CA.

Multichannel TV Sound: Stereo only.

Satellite Earth Station: Simulsat; Harris & M/A-Com receivers.

News Services: CNN, AP.

Ownership: See KPLR-TV, St. Louis, MO.

Began Operation: Oct. 5, 1974. Sale to present owners by Northern California Bcstg. Inc. approved by FCC Jan. 28, 1981. Sale to Northern California by Andrew Bartolini, et al., approved June 9, 1980 (Television Digest, Vol. 20:6).

Represented (sales): TeleRep Inc.

Represented (legal): Koteen & Naftalin.

Represented (engineering): Jules Cohen & Associates.

Personnel:

TED KOPLAR, president.
WILLIAM N. WALSH, vice president & general manager.
KENT LILLIE, general sales manager.
JACK PECK, local sales manager.
DENNIS GRAYSON, director of operations & production.
JACK DAVIS, chief engineer.
JOANNE BLUM JACKSON, program manager.
CAROLYN THURMAN, traffic manager.
STEVE LAKEY, promotion manager.
JOHN SCHUTTE, news director.

Highest 30 Sec. Rate (Sept. 1, 1985): \$1000.

Total Households: © MSI Consumer Market Data as of 1/1/85. TV Homes, TV% and Circulation © 1985 Arbitron. County coverage based on Arbitron study.

Net Weekly Circulation	State County	Total Households	TV Households	%
50% & Over	CALIFORNIA	49,400	47,500	96
	Placer West	8,000	7,500	94
	Sacramento	354,800	345,400	97
	San Joaquin	144,800	138,800	96
	Solano East	56,900	55,600	98



Net Weekly Circulation	State County	Total Households	TV Households	%
50% & Over	Stanislaus	109,700	104,700	95
	Yolo	47,200	45,500	96
	Yuba	19,600	19,000	97
Between 25-49%	CALIFORNIA	9,700	9,200	95
	Amador	10,200	9,700	95
	Calaveras	28,400	27,800	98
	Contra Costa East	29,100	28,100	97
	El Dorado West	26,200	24,700	94
	Sutter	21,600	21,000	97
Between 5-24%	CALIFORNIA	66,800	63,700	95
	Butte	4,900	4,700	96
	Lassen	8,600	8,000	93
	Merced	52,800	50,800	96
	Tuolumne	15,600	14,800	95
Station Totals		1,064,300	1,026,500	96
Net Weekly Circulation (1986)			552,000	
Average Daily Circulation (1986)			231,100	

California—Stockton-Sacramento

KSCH-TV

Ch. 58

Network Service: None, independent.

Licensee: Pegasus Broadcasting of Stockton/Sacramento, CA Inc., 150 N. Michigan Ave., Suite 2500, Chicago, IL 60601.

Studios: 445 W. Weber, Suite 238, Stockton, CA 95203; 3033 Gold Canal Dr., Sacramento 95670.

Telephones: 209-943-5858; 916-635-5858.

Technical Facilities: Channel No. 58 (734-740 MHz). Authorized power: 5000-kw visual, 500-kw aural. Antenna: 1214-ft. above av. terrain, 1224-ft. above ground, 1224-ft. above sea level.

Latitude	38°	14'	50"
Longitude	121°	30'	03"

Transmitter: Walnut Grove, CA.

Multichannel TV Sound: Stereo & separate audio program.

Satellite Earth Stations: M/A-Com receivers.

News Service: AP.

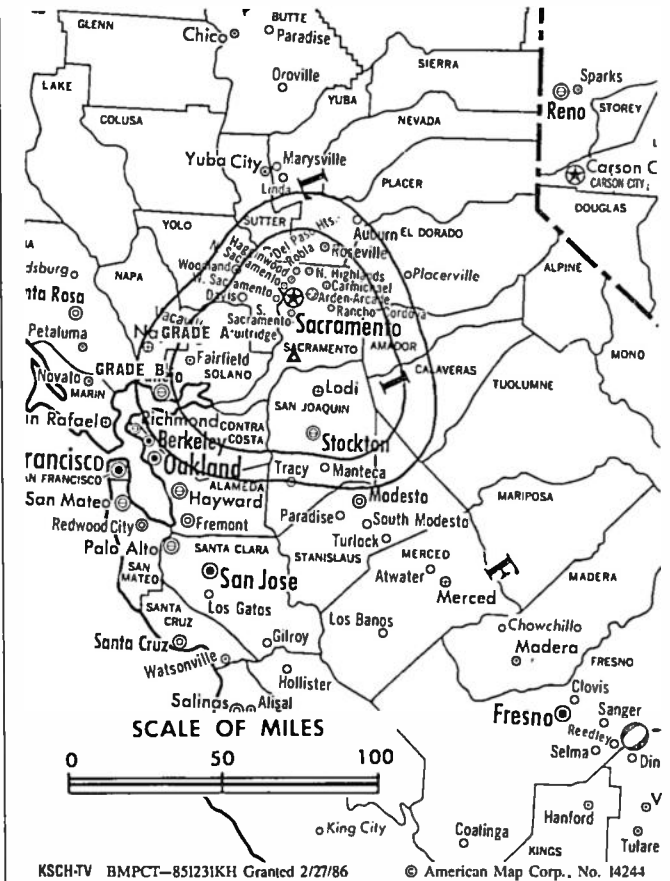
Ownership: Christopher F. Brennan, pres., 23%; Sherman C. Wildman, Santiago Rubin, 20% each; Richard Lipton, v.p. & Robert J. Gordon, 10% each; Terry R. Sams & Gary L. Anderson, 5% each; Manuel Febo & Frank Marrero, 3.5% each; General Electric Credit Corp., 100% non-voting stock. Marrero has interest in LPTVs in Washington, DC & Detroit, MI. Pegasus also owns WJBF(TV), Augusta, GA; WTVM(TV), Columbus, GA; WAPA-TV, San Juan, PR; KCAP & KZMT(FM), Helena, MT; KGVO(AM), Missoula, MT.

Began Operation: April 13, 1986. Sale to present owners by SFN Cos. Inc. approved by FCC Oct. 2, 1986 (Television Digest, Vol. 26:41). Previous sale approved by FCC July 8, 1986.

Represented (sales): Independent TV Sales.

Represented (legal): Fletcher, Heald & Hildreth.

Represented (engineering): John F. X. Brown & Associates Inc.



KSCH-TV BMPCT-851231KH Granted 2/27/86 © American Map Corp., No. 14244

Personnel:
 ROBERT J. GORDON, general manager.
 RON LEPPIG, general sales manager.
 CECE HAYES, sales manager.
 DONNA REITH, program manager.
 LORI SEAQUIST, news director.
 ROBERT OLSON, engineering director.
 HARLEY LEE, traffic manager.
 MARC RAUCH, promotion director.
 MARK FULMER, southern division manager.

Highest 30 Sec. Rate (July 1, 1986): \$300.

California—Sacramento-Stockton

KTXL

Ch. 40

Network Service: None, independent.

Licensee: Camellia City Telecasters Inc., Box 40, Sacramento, CA 95801.

Studio: 4655 Fruitridge Rd., Sacramento 95820.

Telephone: 916-454-4422. TWX: 910-367-3522.

Technical Facilities: Channel No. 40 (626-632 MHz). Authorized power: 5000-kw max. visual, 1000-kw max. aural. Antenna: 1962-ft. above av. terrain, 1968-ft. above ground, 1970-ft. above sea level.

Latitude 38° 16' 18"
Longitude 121° 30' 18"

Transmitter: Twin Cities Rd., 2.2-mi. N of Walnut Grove, CA.

Multichannel TV Sound: Stereo only.

Satellite Earth Stations: RCA Americom, 3.7-meter; Scientific-Atlanta, 10-meter & 4.5-meter; Superior Satellite, 4-meter; DX, M/A-Com, Scientific-Atlanta & Standard receivers.

News Services: AP, Conus, INN, INTV.

Ownership: BMA Properties Inc. (William D. Grant, pres. & chmn. of the board), 80.1%; Jack F. Matranga, 19.9%. Camellia City Telecasters also owns KDVR(TV), Denver, CO; KPDX(TV), Vancouver, WA-Portland, OR.

Began Operation: Oct. 26, 1968. Transfer of control to BMA from Colony Corp. approved by FCC Dec. 1, 1971.

Represented (sales): Petry Television Inc.

Represented (legal): Arent, Fox, Kintner, Plotkin & Kahn.

Represented (engineering): Hammitt & Edison Inc.

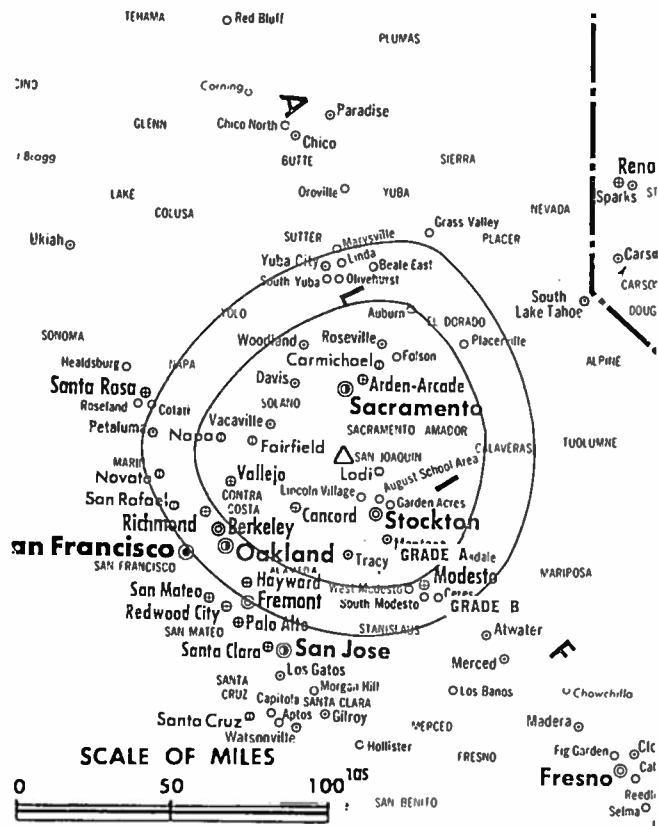
Personnel:

- JACK F. MATRANGA, president.
- MICHAEL A. FISHER, vice president & general manager.
- ROD BACON, general sales manager.
- MIKE SNYDER, local sales manager.
- CAL BOLLWINKEL, program & operations manager.
- BOB COOK, news director.
- KIM KLINE, promotion director.

Highest 30 Sec. Rate (May 21, 1986): \$3000.

Total Households: © MSI Consumer Market Data as of 1/1/86. TV Homes, TV% and Circulation © 1986 Arbitron. County coverage based on Arbitron study.

Not Weekly Circulation	State County	Total Households	TV Households	%	
50% & Over	CALIFORNIA				
	Contra Costa East	28,400	27,800	98	
	Lake	19,800	18,300	93	
	Placer West	49,400	47,500	96	
	Plumas	8,000	7,500	94	
	Sacramento	354,800	345,400	97	
	San Joaquin	144,800	138,800	96	
	Solano East	56,900	55,600	98	
	Stanislaus	109,700	104,700	95	
	Sutter	21,600	21,000	97	
	Yolo	47,200	45,500	96	
	Yuba	19,600	19,000	97	
	Between 25-49%	CALIFORNIA			
		Amador	9,700	9,200	95
Butte		66,800	63,700	95	
Calaveras		10,200	9,700	95	
Colusa		4,900	4,700	96	
Contra Costa West		246,300	240,900	98	
El Dorado East		12,800	12,300	96	
El Dorado West		29,100	28,100	97	
Glenn		8,600	8,300	96	



KTXL BMPCT—841120KI Granted 1/30/85

© American Map Corp., No. 14244

Net Weekly Circulation	State County	Total Households	TV Households	%
Between 25-49%	Merced	52,800	50,800	96
	Nevada	26,200	24,700	94
	Shasta	52,500	50,900	97
	Sierra	1,600	1,500	94
	Tuolumne	15,600	14,800	95
	NEVADA			
	Washoe	92,100	89,800	98
	OREGON			
	Klamath	22,200	21,400	96
	Between 5-24%	CALIFORNIA		
Alameda		459,600	445,500	97
Del Norte		7,700	7,200	94
Fresno		204,600	197,000	96
Humboldt		44,700	42,800	96
Lassen		8,600	8,000	93
Madera		25,700	24,600	96
Mendocino		28,500	26,400	93
Napa		40,800	39,400	97
Placer East		4,100	4,000	98
San Francisco		302,500	284,000	94
San Mateo		242,200	237,600	98
Santa Clara West		493,400	480,400	97
Siskiyou		17,000	15,900	94
Solano West		40,600	39,700	98
Sonoma		135,100	129,400	96
Tehama		17,200	16,700	97
NEVADA				
Douglas		9,300	8,900	96
OREGON				
Douglas	35,200	33,500	95	
Jackson	52,600	50,800	97	
Josephine	24,600	23,200	94	
Station Totals		3,705,600	3,576,900	96
Net Weekly Circulation (1986)				978,800
Average Daily Circulation (1986)				407,800

California—Sacramento-Stockton

KXTV

Ch. 10

Network Service: CBS.

Licensee: Great Western Broadcasting Corp., 400 Broadway, Sacramento, CA 95818.

Studio: 400 Broadway.

Telephone: 916-441-2345.

Mailing Address: Box 10, Sacramento, CA 95801.

Technical Facilities: Channel No. 10 (192-198 MHz). Authorized power: 309-kw visual, 61.7-kw aural. Antenna: 1490-ft. above av. terrain, 1549-ft. above ground, 1548-ft. above sea level.

Latitude 38° 14' 50"
Longitude 121° 30' 03"

Holds CP for change to 316-kw visual, 51.3-kw aural, 1953-ft. above av. terrain, 1960-ft. above ground, 1960-ft. above sea level, lat. 38° 14' 24", long. 121° 30' 03", transmitter to 0.65-mi. E of Walnut Grove.

Transmitter: 0.7-mi. NE of Walnut Grove.

Multichannel TV Sound: Stereo only.

Satellite Earth Stations: 3 in operation; Scientific-Atlanta; M/A-Corn & Scientific-Atlanta receivers.

News Services: AP, CBS, Group W Newsfeed, UPI.

Ownership: Wholly-owned subsidiary of Belo Broadcasting Corp. For other interests, see Group Ownership of TV Stations.

Began Operation: March 20, 1955. Sale to present owner by Corinthian Bcstg. approved by FCC Nov. 28, 1983 (Television Digest, Vol. 23:20). Sale to Corinthian by John H. Schacht and associates approved by FCC Dec. 23, 1958 (Vol. 14:42, 49).

Represented (sales): Harrington, Righter & Parsons Inc.

Represented (legal): Covington & Burling.

Represented (engineering): Jules Cohen & Associates.

Personnel:

ROBERT MAHLMAN, general manager.
JOSEPH PEDRI, general sales manager.
LEE ZELDIN, national/regional sales manager.
WILLIAM GONZALES, local sales manager.
ROBERT LEVY, director of broadcast operations.
ROD ROBINSON, chief engineer.
KURT EICHSTEADT, program manager.

Highest 30 Sec. Rate (Jan. 1, 1985): \$3000.

Total Households: © MSI Consumer Market Data as of 1/1/86. TV Homes, TV% and Circulation © 1986 Arbitron. County coverage based on Arbitron study.

Net Weekly Circulation	State County	Total Households	TV Households	%
50% & Over	CALIFORNIA			
	Amador	9,700	9,200	95
	Calaveras	10,200	9,700	95
	Colusa	4,900	4,700	96
	Contra Costa East	28,400	27,800	98
	El Dorado West	29,100	28,100	97
	Mono	4,700	4,000	86
	Nevada	26,200	24,700	94
	Placer West	49,400	47,500	96



KXTV BPCT-85113KE Granted 12/20/85

© American Map Corp., No. 14244

Net Weekly Circulation	State County	Total Households	TV Households	%
50% & Over	Sacramento	354,800	345,400	97
	San Joaquin	144,800	138,800	96
	Solano East	56,900	55,600	98
	Stanislaus	109,700	104,700	95
	Sutter	21,600	21,000	97
	Tuolumne	15,600	14,800	95
	Yolo	47,200	45,500	96
Yuba	19,600	19,000	97	
Between 25-49%	CALIFORNIA			
	Butte	66,800	63,700	95
	Lake	19,800	18,300	93
	Plumas	8,000	7,500	94
Sierra	1,600	1,500	94	
Between 5-24%	CALIFORNIA			
	Alpine	400	300	75
	Contra Costa West	246,300	240,900	98
	Glenn	8,600	8,300	96
	Mariposa	5,300	4,900	92
	Merced	52,800	50,800	96
	Napa	40,800	39,400	97
	Placer East	4,100	4,000	98
	Solano West	40,600	39,700	98
Sonoma	135,100	129,400	96	
Tehama	17,200	16,700	97	
Station Totals		1,580,200	1,525,900	96
Net Weekly Circulation (1986)			894,100	
Average Daily Circulation (1986)			479,600	

California—Salinas-Monterey

KCBA

Ch. 35

Network Service: None, independent.

Licensee: Cypress Broadcasting Inc., Box 3560, Salinas, CA 93912.

Studio: 646 Alisal St., Salinas.

Telephone: 408-422-3500.

Technical Facilities: Channel No. 35 (596-602 MHz). Authorized power: 2328-kw max. visual, 283.65-kw max. aural. Antenna: 2414-ft. above av. terrain, 355-ft. above ground, 3421-ft. above sea level.

Latitude 36° 45' 22.3"
 Longitude 121° 30' 05.5"

Transmitter: Fremont Peak, 9-mi. NE of Salinas.

Satellite Earth Stations: Microwave Specialty Co., 5-meter; RCA, Ku-band; M/A-Com & Scientific-Atlanta receivers.

Ownership: Ackerley Communications Inc. For other interests, see Group ownership of TV Stations.

Began Operation: Nov. 1, 1981. Sale to present owner by Sainte Bcstg. Corp. approved by FCC May 22, 1986 (Television Digest, Vol. 26:23, 26).

Represented (sales): Seltel Inc.

Represented (legal): Rubin, Winston & Diercks.

Represented (engineering): Jay Wright.

Personnel:

JOHN VERA, general manager.
 HAL LARSON, sales manager.
 ELBA COTTO, production manager.
 JOHN WASSON, chief engineer.

Highest 30 Sec. Rate (Sept. 1, 1986): \$300.

Total Households: © MSI Consumer Market Data as of 1/1/86. TV Homes, TV% and Circulation © 1986 Arbitron. County coverage based on Arbitron study.



KCBA BMPCT-81022KI Granted 7/13/81

© American Map Corp., 14244

Net Weekly Circulation	State County	Total Households	TV Households	%
Between 5-24%	CALIFORNIA			
	Monterey	109,100	105,000	96
	San Benito	9,600	9,200	95
Station Totals		118,700	114,200	96
Net Weekly Circulation (1986)			17,400	
Average Daily Circulation (1986)			10,900	

California—Monterey-Salinas

KMST

Ch. 46

Network Service: CBS.

Licensee: Retlaw Enterprises Inc., Box 1938, Monterey, CA 93940.

Studio: 2200 Garden Rd., Monterey, CA.

Telephone: 408-649-0460. TWX: 910-360-7106.

Technical Facilities: Channel No. 46 (662-668 MHz). Authorized power: 1350-kw max. & 447-kw horizontal visual, 135-kw max. & 44.7-kw horizontal aural. Antenna: 2530-ft. above av. terrain, 222-ft. above ground, 3612-ft. above sea level.

Latitude 36° 32' 05"
Longitude 121° 37' 14"

Transmitter: Mt. Toro (Baldy Peak).

Satellite Earth Stations: 5 in operation; AFC, 3.66-meter; Scientific-Atlanta, 7-meter & 4.6-meter; Paracclipse, 3.5-meter; AFC, DX, Paracclipse & Scientific-Atlanta receivers.

News Services: CBS, UPI.

Ownership: Retlaw Enterprises Inc., 100%. For officers & other interests, see KJEO(TV), Fresno, CA.

Began Operation: Feb. 2, 1969. Sale to present owner by Monterey-Salinas TV Inc. approved by FCC Aug. 27, 1979.

Represented (sales): Petry Television Inc.

Represented (legal): McKenna, Wilkinson & Kittner.

Personnel:

- BEN TUCKER, general manager.
- CINDY LINDSAY, general sales manager.
- BARBARA WAECHTER, operations/program manager.
- MARK WALKER, production manager.
- KEN WARREN, chief engineer.
- BOB STOCK, promotion director.
- MICHELLE McCULLOCH, traffic manager.
- BILL PIGGOTT, news director.

Highest One Hour Rate: \$6000.

Highest 30 Sec. Rate (Jan. 1982): \$3000.

NETWORK BASE HOURLY RATE: \$400.

Total Households: © MSI Consumer Market Data as of 1/1/86. TV Homes, TV% and Circulation © 1986 Arbitron. County coverage based on Arbitron study.



Net Weekly Circulation	State County	Total Households	TV Households	%
50% & Over	CALIFORNIA	109,100	105,000	96
	Monterey Santa Cruz	84,900	81,400	96
Between 25-49%	CALIFORNIA Mono	4,700	4,000	86
Between 5-24%	CALIFORNIA	9,600	9,200	95
	San Benito Santa Clara East	16,000	15,600	97
Station Totals		224,300	215,200	95
Net Weekly Circulation (1986)				161,000
Average Daily Circulation (1986)				82,500

California—Salinas-Monterey

KSBW-TV

Ch. 8

Network Service: NBC.

Licensee: John Blair & Co., Box 81651, Salinas CA, 93912.

Studio: 238 John St., Salinas, CA 93901.

Telephone: 408-758-8888. TWX: 910-368-7058.

Technical Facilities: Channel No. 8 (180-186 MHz). Authorized power: 158-kw max. visual, 34.7-kw max. aural. Antenna: 2934-ft. above av. terrain, 1554-ft. above ground, 4041-ft. above sea level.

Latitude 37° 03' 30"
Longitude 121° 46' 33"

Transmitter: Approx. 20-mi. S of San Jose in Santa Cruz Mtns.

Multichannel TV Sound: Stereo only.

Satellite Earth Stations: Harris, 6.1-meter; Harris receivers.

News Service: AP, UPI.

Ownership: John Blair & Co., 100%. For other interests, see Group Ownership of TV Stations.

Began Operation: Sept. 11, 1953 as share-time outlet with KMBY-TV, Monterey; on Feb. 2, 1955 FCC approved deal for it to buy & merge with KMBY-TV (Television Digest, Vol. 10:45 & 11:6). Sale to present owner approved by FCC Feb. 14, 1979 (Vol. 18:3).

Represented (sales): Blair Television.

Represented (legal): Wilmer, Cutler & Pickering.

Represented (engineering): Hammett & Edison Inc.

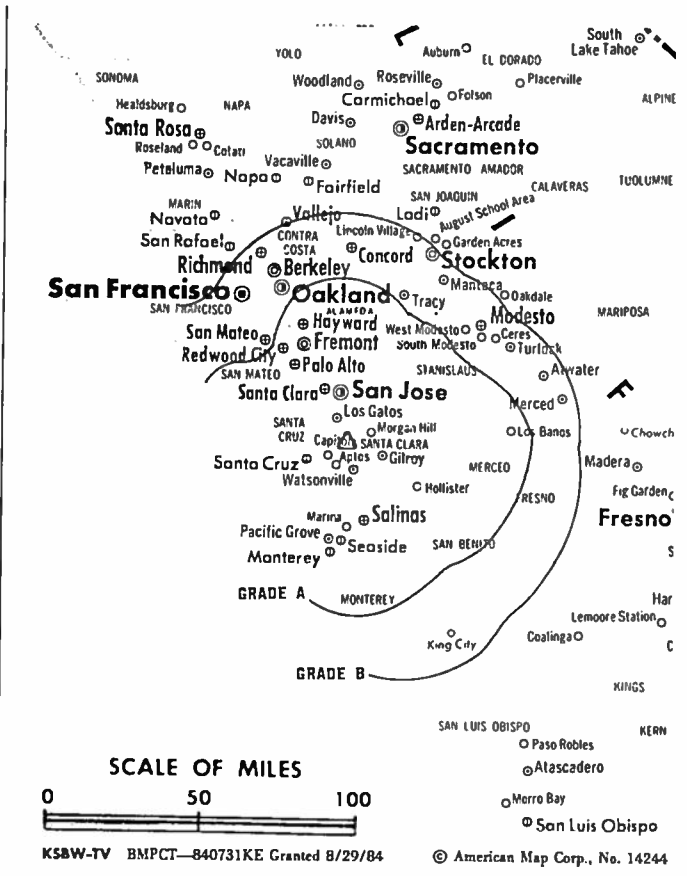
Personnel:

KEITH MOON, president.
PETER MAGNUSSON, general sales manager.
RICKIE ELLIS, national sales manager.
CLARK GRANT, promotion director.
PHIL LINN, chief engineer.

Highest 30 Sec. Rate: \$2500.

Total Households: © MSI Consumer Market Data as of 1/1/86. TV Homes, TV% and Circulation © 1986 Arbitron. County coverage based on Arbitron study.

Net Weekly Circulation	State County	Total Households	TV Households	%
50% & Over	CALIFORNIA			
	Monterey	109,100	105,000	96
	San Benito	9,600	9,200	95



Net Weekly Circulation	State County	Total Households	TV Households	%
50% & Over	Santa Clara East	16,000	15,600	97
	Santa Cruz	84,900	81,400	96
CALIFORNIA				
Between 25-49%	Mariposa	5,300	4,900	92
CALIFORNIA				
Between 5-24%	Merced	52,800	50,800	96
	Santa Clara West	493,400	480,400	97
	Tuolumne	15,600	14,800	95
Station Totals		786,700	762,100	96
Net Weekly Circulation (1986)				316,000
Average Daily Circulation (1986)				146,700

California—San Diego

KCST-TV

Ch. 39

Network Service: NBC.

Licensee: KCST-TV Inc., 12000 Biscayne Blvd., Miami, FL 33161-8000.

Studio: 8330 Engineer Rd., San Diego, CA 92111.

Telephone: 619-279-3939.

Technical Facilities: Channel No. 39 (620-626 MHz). Authorized power: 5000-kw max. & 813-kw horizontal visual, 853-kw max. & 447-kw horizontal aural. Antenna: 1894-ft. above av. terrain, 180-ft. above ground, 2703-ft. above sea level.

Latitude 32° 41' 48"
Longitude 116° 56' 10"

Transmitter: San Miguel Mtn., 13-mi. E of San Diego center.

Satellite Earth Station: Scientific-Atlanta, 10-meter.

News Services: AP, UPI.

Ownership: KCST-TV Inc., wholly-owned subsidiary of SCI-2 Inc. For other interests, see Storer Communications under Group Ownership of TV Stations. Note: Sale to Lorimar-Telepictures pending.

Began Operation: Nov. 14, 1965. Sale to Storer Communications by Bass Brothers Enterprises approved by FCC Sept. 30, 1974 (Television Digest, Vol. 13:12, 13; 14:39). Previous sale to Bass Bros. by San Diego Telecasters Inc. (Lawrence Shushan, Paul Corriere, Sample-Brown Enterprises and Town & Country Development) approved by FCC Aug. 31, 1967.

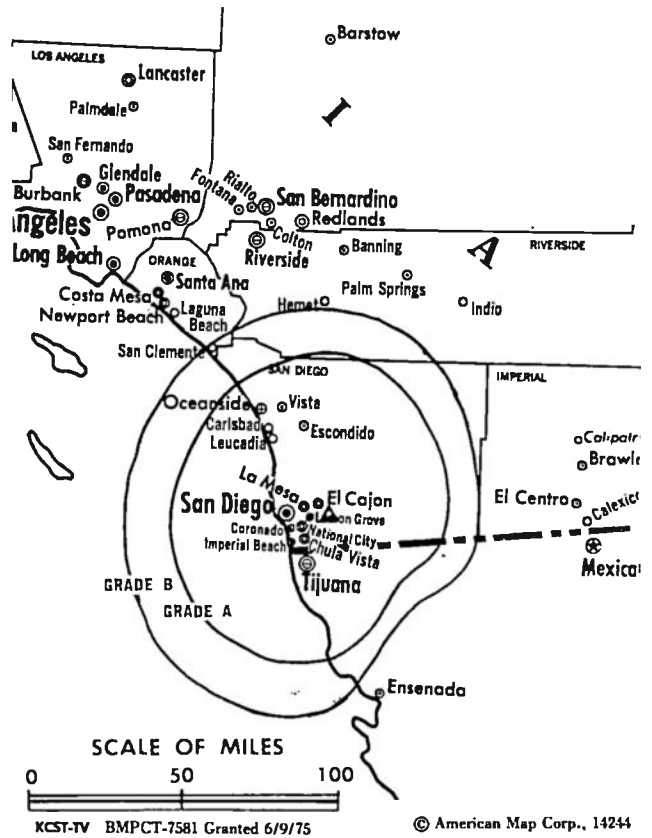
Represented (sales): Storer TV Sales.

Personnel:

BILL L. FOX, vice president & general manager.
BILL PETERSON, assistant general manager.
BRUCE STEIN, director of sales.
CHRIS JOHNSON, national sales manager.
PENNY MARTIN, program manager.
THOMAS WIMBERLY, director of technical services.
RIC SCHWARTZ, production manager.
KEN NELSON, news director.
DAVE WALKER, creative services director.

Highest 30 Sec. Rate (July 2, 1984): \$4000.

NETWORK BASE HOURLY RATE: \$1400.



Total Households: © MSI Consumer Market Data as of 1/1/86. TV Homes, TV% and Circulation © 1986 Arbitron. County coverage based on Arbitron study.

Net Weekly Circulation	State County	Total Households	TV Households	%
	CALIFORNIA			
50% & Over	San Diego	779,400	757,700	97
Station Totals		779,400	757,700	97
Net Weekly Circulation (1986)			634,700	
Average Daily Circulation (1986)			351,300	

California—San Diego

KFMB-TV

Ch. 8

Network Service: CBS.

Licensee: Midwest Television Inc., 7677 Engineer Rd., San Diego, CA 92111.

Studio: 7677 Engineer Rd., San Diego, CA 92111.

Telephone: 619-571-8888. TWX: 910-335-1245.

Technical Facilities: Channel No. 8 (180-186 MHz). Authorized power: 316-kw visual, 63.1-kw aural. Antenna: 740-ft. above av. terrain, 284-ft. above ground, 1050-ft. above sea level.

Latitude 32° 50' 17"
Longitude 117° 14' 56"

Transmitter: Mt. Soledad.

Satellite Earth Station: Microdyne, 7-meter.

News Services: AP, UPI.

AM Affiliate: KFMB, 5-kw, 760 kHz.

FM Affiliate: KFMB-FM, 30-kw, 100.7 MHz (No. 264), 620-ft.

Ownership: Midwest Television Inc., 100%. For other interests, see WCIA, Champaign, Ill.

Began Operation: May 16, 1949. Sold to Kennedy Bcstg. Co. April 25, 1951 (Television Digest, Vol. 7:18); sold to Wrather-Alvarez Broadcasting March 25, 1953 (Vol. 9:5, 13). Sale of 38.89% interest by Maria Helen Alvarez to Marietta Investment Corp. approved July 2, 1958 by FCC (Vol. 14:24, 27). Merger of Marietta Bcstg. Inc. into Transcontinent Television Corp. approved May 13, 1959 by FCC (Vol. 15:7, 12, 20).

Represented (sales): Petry Television Inc.

Represented (legal): Covington & Burling.

Represented (engineering): Hammett & Edison Inc.

Personnel:

AUGUST C. MEYER, chairman, Midwest Television Inc.
AUGUST C. MEYER JR., president, Midwest Television Inc.
ROBERT L. MYERS, pres., Western Div. & general manager, KFMB stations.
WILLIAM R. MOYLAN, v.p., sales/programming.
J. M. BRADLEY, asst. gen. manager & business manager.
WELDON DONALDSON, general sales manager.
HARRY MELKERSON, sales manager.
JULES MORELAND, program director.
JOHN WEIGAND, manager of engineering.
TIM HNEDAK, advertising manager.



KFMB-TV BPCT-4509 Granted 5/16/72

© American Map Corp., 14244

Highest 30 Sec. Rate (July 23, 1984): \$5000.

NETWORK BASE HOURLY RATE: \$2580.

Total Households: © MSI Consumer Market Data as of 1/1/86. TV Homes, TV% and Circulation © 1986 Arbitron. County coverage based on Arbitron study.

Net Weekly Circulation	State County	Total Households	TV Households	%
50% & Over	CALIFORNIA San Diego	779,400	757,700	97
Station Totals		779,400	757,700	97
Net Weekly Circulation (1986)			711,300	
Average Daily Circulation (1986)			425,900	

California—San Diego

KGTV

Ch. 10

Network Service: ABC.

Licensee: McGraw-Hill Broadcasting Co., Box 85347, San Diego 92138.

Studio: 47th St. & Freeway 94, San Diego 92102.

Mailing Address: Box 85347, San Diego, CA 92138.

Telephone: 619-237-1010. TWX: 910-335-1247.

Technical Facilities: Channel No. 10 (192-198 MHz). Authorized power: 316-kw max. & 124-kw horizontal visual, 31.6-kw aural. Antenna 750-ft. above av. terrain, 252-ft. above ground, 1049-ft. above sea level.

Latitude 32° 50' 20.5"
Longitude 117° 14' 56.5"

Transmitter: Mt. Soledad.

Satellite Earth Stations: Andrews, 9.1-meter & 4.5-meter; Microdyne, 7-meter; Prosat, 3-meter; Vertex, 4.5-meter, Ku-band; Avantek receivers.

News Services: AP, UPI, ANB, RCA, Kavaraus-weather.

Ownership: McGraw-Hill Inc., 100%. For other interests, see Group Ownership of TV Stations.

Began Operation: Sept. 13, 1953. Sale of control to Fox, Wells & Co. by Tom Sharp, Charles E. Salik and TBC group approved by FCC Oct. 13, 1954 (Television Digest, Vol. 13:31, 32, 34, 38, 42). Sale of 46.22% to Newsweek by Fox, Wells & Co. interests approved Aug. 7, 1957 (Vol. 13:30, 33). Sale to Time-Life approved by FCC March 21, 1962 (Vol. 2:13). Sale to present owners approved March 8, 1972 (Vol. 12:10, 11).

Represented (sales): MMT Sales Inc.

Represented (legal): Koteen & Naftalin.

Personnel:

- EDWARD REILLY JR., exec. vice president, McGraw-Hill Bcstg.
- RONALD E. MIRES, acting general manager.
- JOAN E. CARSON, general sales manager.
- HOWARD OLEFF, local sales manager.
- WILLIAM CHRISTENSEN, director of engineering.
- DARRELL BROWN, national sales manager.
- HELEN HUTCHINGS, director of business affairs.
- GERALD MINNUCCI, director of advertising & promotion.
- DON LUNDY, director of program operations.
- JACK WHITE, production manager.
- ERNESTINE COWAN, traffic manager.
- PAUL SANDS, news director.
- MAGGE DeBON, national sales service.
- FRED NORFLEET, public affairs director.



Highest 30 Sec. Rate: \$7500.

NETWORK BASE HOURLY RATE: \$2500.

Total Households: © MSI Consumer Market Data as of 1/1/86. TV Homes, TV% and Circulation © 1986 Arbitron. County coverage based on Arbitron study.

Net Weekly Circulation	State County	Total Households	TV Households	%
50% & Over	CALIFORNIA San Diego	779,400	757,700	97
Station Totals		779,400	757,700	97
Net Weekly Circulation (1986)			675,300	
Average Daily Circulation (1986)			381,800	

California—San Diego

KTTY

Ch. 69

Network Service: None, independent.

Licensee: San Diego Television Inc., Box 121569, San Diego, CA 92112-5569.

Studio: 1696 Frontage Rd., Chula Vista, CA 92011.

Telephone: 619-575-6969. **Telex:** 62905837.

Technical Facilities: Channel No. 69 (800-806 MHz). Authorized power: 4790-kw visual, 479-kw aural. Antenna: 1950-ft. above av. terrain, 151-ft. above ground, 2717-ft. above sea level.

Latitude 32° 41' 47"
Longitude 116° 56' 07"

Transmitter: Mt. San Miguel, San Diego.

Satellite Earth Stations: Scientific-Atlanta, 5-meter; 5-meter & 3.3-meter, C-band; 4.6-meter, Ku-band; M/A-Com & Scientific-Atlanta receivers.

News Service: AP.

Ownership: Helen Smith, 41.3%; Joseph Alvarez III, 21.4%; Thomas E. Hom, 8.3%; James E. Hom, 7.8%; Allen E. Hom, 7.4%; 11 others, none with more than 3.4%. Allen E. Hom is applicant for Ch. 45, Seattle, WA.

Began Operation: Sept. 30, 1984.

Represented (sales): Seltel Inc.

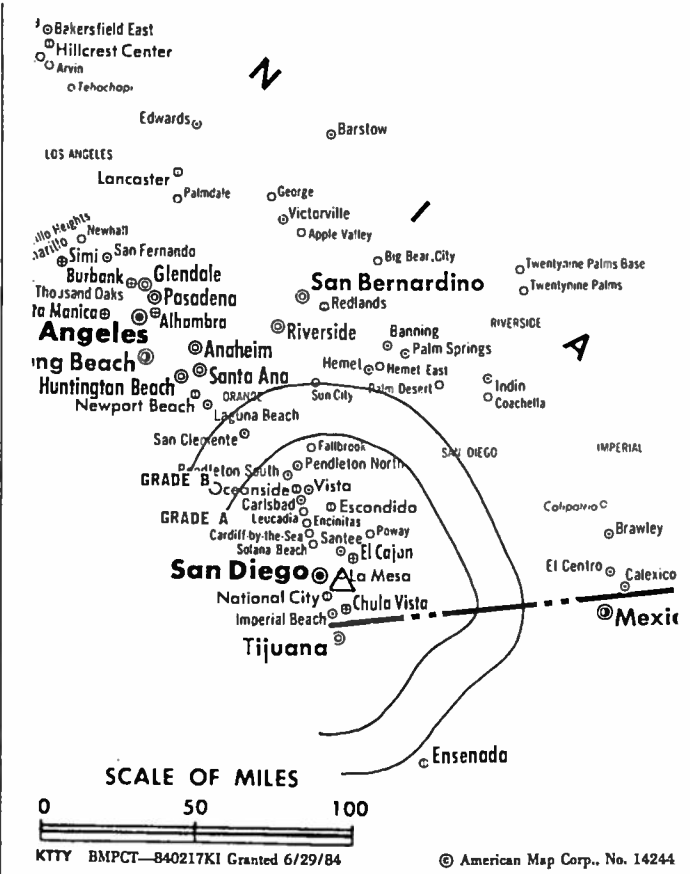
Represented (legal): Hamel & Park.

Personnel:

- GEORGE STANTIS, exec. vice president & general manager.
- JAN HAMMER, general sales manager.
- CAROL STEPHENSON, business manager.
- JUDY ALBRECHT, promotion manager.
- FRANK AAMODT, chief engineer.

Highest 30 Sec. Rate (Aug. 1, 1986): \$300.

Total Households: © MSI Consumer Market Data as of 1/1/86. TV Homes, TV% and Circulation © 1986 Arbitron. County coverage based on Arbitron study.



Net Weekly Circulation	State County	Total Households	TV Households	%
Between 5-24%	CALIFORNIA San Diego	779,400	757,700	97
Station Totals		779,400	757,700	97
Net Weekly Circulation (1986)			148,400	
Average Daily Circulation (1986)			43,400	

California—San Diego

KUSI-TV

Ch. 51

Network Service: None, independent.

Licensee: University Television Inc., 7777 Convooy Ct., San Diego, CA.

Mailing Address: Box 11985, San Diego, CA 92111.

Studio: 7377 Convooy Court 92111.

Telephone: 619-571-5151.

Technical Facilities: Channel No. 51 (692-698 MHz). Authorized power: 2880-kw max. visual, 288-kw max. aural. Antenna: 1840-ft. above av. terrain, 139-ft. above ground, 2649-ft. above sea level.

Latitude 32° 41' 52"
Longitude 116° 56' 02"

Transmitter: Mt. San Miguel, 13-mi. E of San Diego.

Satellite Earth Station: Scientific-Atlanta, 9-meter; Scientific-Atlanta receivers.

News Services: AP, CNN, INN, NIWS.

Ownership: United States International University, 74%; Michael D. McKinnon, pres., 26%; Wayne Allison, v.p.; Lem Gordon, secy.-treas.

Began Operation: Sept. 13, 1982.

Represented (sales): Katz Independent TV Sales.

Represented (legal): Ward & Mendelsohn.

Represented (engineering): Hammett & Edison Inc.

Personnel:

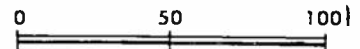
MICHAEL D. MCKINNON, general manager.
WILLIAM MOORE, station manager.
RICHARD LARGE, chief engineer.

Rates: Not available.

Total Households: © MSI Consumer Market Data as of 1/1/86. TV Homes, TV% and Circulation © 1986 Arbitron. County coverage based on Arbitron study.



SCALE OF MILES



KUSI-TV BMPCT-810630KE Granted 9/10/81

© American Map Corp., 14244

Net Weekly Circulation	State County	Total Households	TV Households	Households %
Between 25-49%	CALIFORNIA San Diego	779,400	757,700	97
Station Totals		779,400	757,700	97
Net Weekly Circulation (1986)			349,900	
Average Daily Circulation (1986)			125,900	

California—Tijuana-San Diego

XETV

Ch. 6

Network Service: None, independent.

Licensee: Radio-Television S.A.

Studio: Mount San Antonio, Tijuana, B.C., Mexico.

Business Address: 8253 Ronson Rd., San Diego, CA 92111.

Telephone: 619-279-6666. **TWX:** 910-335-2017.

Technical Facilities: Channel No. 6 (82-88 MHz). Authorized power: 100-kw visual, 50-kw aural. Antenna: 1000-ft. above av. terrain, 550-ft. above ground, 1423-ft. above sea level.

Latitude 32° 30' 49"
Longitude 117° 01' 08"

Transmitter: Mount San Antonio, Tijuana, B.C., Mexico.

Satellite Earth Stations: Scientific-Atlanta, 10-meter.

Ownership: Emilio Azcarraga Milmo, principal stockholder. For other interests see XEW-TV, Mexico City in the International Station Directory.

Began Operation: Feb. 18, 1953.

Represented (sales): Blair Television.

Represented (legal): Haley, Bader & Potts.

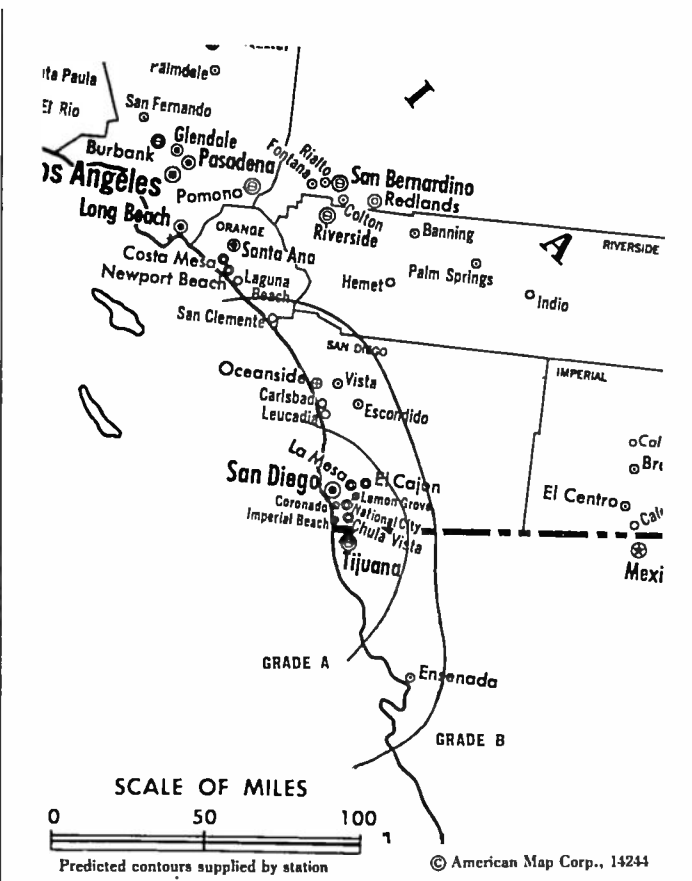
Personnel:

MARTIN COLBY, vice president & general manager.
JOAN O'LAUGHLIN HENNING, station & general sales manager.
ROBERT TAYLOR, business manager.
FELIPE FERNANDEZ, exec. dir., operations & engineering.
ANTONIO FRIAS, chief engineer.
CHUCK DENNING, director of marketing.

Highest One Hour Rate: \$10,000.

Highest 30 Sec. Rate (July 15, 1985): \$2500.

Total Households: © MSI Consumer Market Data as of 1/1/86. TV Homes, TV% and Circulation © 1986 Arbitron. County coverage based on Arbitron study.



Net Weekly Circulation	State County	Total Households	TV Households	%
50% & Over	CALIFORNIA San Diego	779,400	757,700	97
Station Totals		779,400	757,700	97
Net Weekly Circulation (1986)			449,100	
Average Daily Circulation (1986)			175,700	

California—Tijuana-San Diego

XEWT-TV

Ch. 12

(Spanish Language)

Network Service: None, independent.

Licensee: Televisora de Calimex S.A., Box 44-K, San Ysidro, CA 92073.

Studio: Monte San Antonio, Box 12, Tijuana, Baja California, Mexico.

Telephones: 1-70-668-451-85/86, Tijuana. Telex: 0566833.

Technical Facilities: Channel No. 12 (204-210 MHz). Authorized power: 64-kw visual, 32-kw aural. Antenna: 1000-ft. above av. terrain, 200-ft. above ground, 1250-ft. above sea level.

Latitude	32°	30'	25"
Longitude	117°	01'	46"

Transmitter: Monte San Antonio, Tijuana, Baja California, Mexico.

News Services: Informex, UPI.

Ownership: Televisora de Calimex S.A.

Began Operation: July 12, 1960.

Represented (sales): SIN Television Network.

Personnel:

JOSE MARQUEZ, general manager.
CARLOS H. LUNA, program promotion manager.
JORGE MONDRAGON, business manager.
MARIO ACOSTA, traffic manager.
SALVADOR HERNANDEZ, chief engineer.

Highest One Hour Rate: \$6000.

Highest 30 Sec. Rate (Sept. 1, 1985): \$450.



Arbitron Data: Not available.

California—San Francisco

KBHK-TV

Ch. 44

Network Service: None, independent.

Licensee: United Television Inc.

Studio: 420 Taylor St., San Francisco, CA 94102.

Telephone: 415-885-3750. TWX: 910-372-6006.

Technical Facilities: Channel No. 44 (650-656 MHz). Authorized power: 2200-kw max. & 1800-kw horizontal visual, 220-kw max. & 180-kw horizontal aural. Antenna: 1610-ft. above av. terrain, 977-ft. above ground, 1811-ft. above sea level.

Latitude 37° 45' 20"
Longitude 122° 27' 05"

Transmitter: Mt. Sutro.

Satellite Earth Station: Scientific-Atlanta.

Ownership: United Television Inc. For other interests, see Group Ownership of TV Stations.

Began Operation: Jan. 2, 1968. Sale to present owner by Field Communications approved by FCC May 26, 1983 (Television Digest, Vol. 22:45, 47).

Represented (sales): MMT Sales Inc.

Represented (legal): Hogan & Hartson.

Personnel:

JOHN SIEGEL, president.
ROBERT QUDEEN, vice president & general manager.
HEATHER FARNSWORTH, general sales manager.
ELEANOR DEVEREUX, national sales manager.
RICHARD JONES, local sales manager.
THOMAS SPITZ, program manager.
NANCY GRAHAM, news & public affairs manager.
EDWARD HIPPE, engineering manager.
JO RUSSELL, production manager.
GEORGE BRANDT, business manager.
SUZANNE TONER, promotion manager.
LESLIE GLENN, research director.
LARRY BURDEN, traffic manager.

Highest 30 Sec. Rate (May 1983): \$3000.

Total Households: © MSI Consumer Market Data as of 1/1/86. TV Homes, TV% and Circulation © 1986 Arbitron. County coverage based on Arbitron study.

Not Weekly Circulation	State County	Total Households	TV Households	%
50% & Over	CALIFORNIA			
	Solano West	40,600	39,700	98
Between 25-49%	CALIFORNIA			
	Alameda	459,600	445,500	97
	Butte	66,800	63,700	95
	Colusa	4,900	4,700	96
	Contra Costa East	28,400	27,800	98
	Contra Costa West	246,300	240,900	98
	Glenn	8,600	8,300	96
	Humboldt	44,700	42,800	96
	Lake	19,800	18,300	93
	Marin	95,100	92,100	97
	Mendocino	28,500	26,400	93



KBHK-TV BPCT-4398 Granted 4/29/71 © American Map Corp., 14234

Net Weekly Circulation	State County	Total Households	TV Households	%
Between 25-49%	Napa	40,800	39,400	97
	San Benito	9,600	9,200	95
	San Francisco	302,500	284,000	94
	San Mateo	242,200	237,600	98
	Santa Clara East	16,000	15,600	97
	Santa Clara West	493,400	480,400	97
	Santa Cruz	84,900	81,400	96
	Shasta	52,500	50,900	97
	Solano East	56,900	55,600	98
	Sonoma	135,100	129,400	96
	Sutter	21,600	21,000	97
	Tehama	17,200	16,700	97
	Yuba	19,600	19,000	97
Between 5-24%	CALIFORNIA			
	Amador	9,700	9,200	95
	El Dorado West	29,100	28,100	97
	Nevada	26,200	24,700	94
	Placer West	49,400	47,500	96
	San Joaquin	144,800	138,800	96
Yolo	47,200	45,500	96	
NEVADA				
Douglas	9,300	8,900	96	
Station Totals		2,851,300	2,753,100	96
Net Weekly Circulation (1986)			1,016,300	
Average Daily Circulation (1986)			387,200	

California—San Francisco

KDTV

Ch. 14

Network Service: Spanish International Network.

Licensee: Bahía de San Francisco Television Co., 2200 Palou Ave., San Francisco, CA 94124.

Studio: 2200 Palou Ave.

Telephone: 415-641-1400.

Technical Facilities: Channel No. 14 (470-476 MHz). Authorized power: 2570-kw max. & 813-kw horizontal visual, 257-kw max. & 81.3-kw horizontal aural. Antenna: 1250-ft. above av. terrain, 225-ft. above ground, 1476-ft. above sea level.

Latitude	37°	41'	07"
Longitude	122°	26'	01"

Transmitter: San Bruno Mtn., 1.6-mi. S of San Francisco.

Satellite Earth Stations: Scientific-Atlanta, 4.6-meter; Scientific-Atlanta receivers.

News Services: Bay City News Service, UPI.

Ownership: Reynold V. Anselmo, pres.-treas., 40%; William D. Stiles, 4.7%, Daniel Villanueva & Joaquin Blaya, 11.111% each; Emilio Nicolas & Malcolm C. Robbins, 5.556% each; George F. Ledoux, 4.444%; Leo Oblath, Robert Porter & Clair M. Higgins, 2.778% each; Sally Segal, v.p.-secy.; Ronald S. Rosen, asst. secy. All of above except Robbins, Stiles, Ledoux & Higgins have interest in Spanish International Communications Corp. For Spanish International holdings, see Group Ownership of TV Stations.

Began Operation: Aug. 13, 1975 on Ch. 60. Switched to Ch. 14 March 5, 1979.

Represented (sales): SIN Television Network.

Represented (legal): Leventhal, Senter & Lerman.

Represented (engineering): Jules Cohen & Associates.

Personnel:
EMILIO NICOLAS JR., vice president & general manager.
JORGE BELON, production manager.
DON PARSONS, general sales manager.
KEN SCHREINER, chief engineer.

Highest 30 Sec. Rate (Nov. 1, 1984): \$600.

Arbitron Data: Not available.



TELEVISION DIGEST With Consumer Electronics

For all those decision-makers who have a big stake in the ever-changing electronic communications industry.

For information, call (202) 872-9200.

California—San Francisco

KGO-TV

Ch. 7

Network Service: ABC.

Licensee: KGO Television Inc., 900 Front St., San Francisco, CA 94111-1450.

Studio: 900 Front St., San Francisco, CA 94111.

Telephone: 415-954-7777. TWX: 910-372-7236.

Technical Facilities: Channel No. 7 (174-180 MHz). Authorized power: 316-kw visual, 63.2-kw aural. Antenna: 1670-ft. above av. terrain, 977-ft. above ground, 1811-ft. above sea level.

Latitude 37° 45' 20"
Longitude 122° 27' 05"

Transmitter: Mt. Sutro.

Satellite Earth Station: Transmit/receive; Andrew, 9.3-meter; Avantek receivers.

AM Affiliate: KGO, 50-kw, 810 kHz (ABC).

News Services: AP, UPI, Bay City News, Nexus, North California Business Wire.

Ownership: Capital Cities/ABC Inc. For other interests, see Group Ownership of TV Stations.

Began Operation: May 5, 1949.

Represented (sales): ABC Television Spot Sales Inc.

Represented (legal): McKenna, Wilkinson & Kittner.

Represented (engineering): Smith & Powstenko.

Personnel:

LEN SPAGNOLETTI, vice president & general manager.
BOB YOUNG, general sales manager.
DON CARUSO, national sales manager.
ROBERT BUSHYHEAD, local sales manager.
JOHN MOCZULSKI, director of program services.
BOB MITCHELL, assistant program director.
LYNNE MOK, film director.
ED JOHNSON, engineering director.
MICHAEL CHING, promotion director.
HARRY FULLER, news director.
ANTHONY SAVICKE, controller.
ROSEMARY ROACH, director of research.

Rates: Available on request.

Total Households: © MSI Consumer Market Data as of 1/1/86. TV Homes, TV% and Circulation © 1986 Arbitron. County coverage based on Arbitron study.

Net Weekly Circulation	State County	Total Households	TV Households	%
50% & Over	CALIFORNIA			
	Alameda	459,600	445,500	97
	Contra Costa East	28,400	27,800	98
	Contra Costa West	246,300	240,900	98
	Lake	19,800	18,300	93
	Marin	95,100	92,100	97
	Mendocino	28,500	26,400	93
	Napa	40,800	39,400	97
	Placer East	4,100	4,000	98
	San Francisco	302,500	284,000	94
	San Mateo	242,200	237,600	98
	Santa Clara West	493,400	480,400	97
	Solano East	56,900	55,600	98
	Solano West	40,600	39,700	98



KGO-TV BPCT-2401 Granted 2/10/65

© American Map Corp., 14244

Net Weekly Circulation	State County	Total Households	TV Households	%
50% & Over	Sonoma	135,100	129,400	96
Between 25-49%	CALIFORNIA			
	Amador	9,700	9,200	95
	El Dorado East	12,800	12,300	96
	Merced	52,800	50,800	96
	Monterey	109,100	105,000	96
	San Benito	9,600	9,200	95
	San Joaquin	144,800	138,800	96
	Santa Clara East	16,000	15,600	97
	Santa Cruz	84,900	81,400	96
	Sutter	21,600	21,000	97
	Yuba	19,600	19,000	97
	NEVADA			
	Carson City	14,600	14,300	98
Between 5-24%	CALIFORNIA			
	Butte	66,800	63,700	95
	El Dorado West	29,100	28,100	97
	Humboldt	44,700	42,800	96
	Mono	4,700	4,000	86
	Nevada	26,200	24,700	94
	Placer West	49,400	47,500	96
	Shasta	52,500	50,900	97
	Stanislaus	109,700	104,700	95
	Tehama	17,200	16,700	97
	Tuolumne	15,600	14,800	95
NEVADA				
Douglas	9,300	8,900	96	
Station Totals		3,114,000	3,004,500	96
Net Weekly Circulation (1986)			1,951,800	
Average Daily Circulation (1986)			1,045,800	

California—San Francisco

KPIX

Ch. 5

Network Service: CBS.

Licensee: Group W Television Inc., 855 Battery St., San Francisco, CA 94111.

Studio: 855 Battery St.

Telephone: 415-362-5550. TWX: 415-393-7334.

Technical Facilities: Channel No. 5 (76-82 MHz). Authorized power: 100-kw visual, 10-kw aural. Antenna: 1660-ft. above av. terrain, 980-ft. above ground, 1811-ft. above sea level.

Latitude 37° 45' 20"
Longitude 122° 27' 05"

Transmitter: Mt. Sutro Television Center.

Satellite Earth Stations: Transmit/receive; Scientific-Atlanta, 11-meter, 7-meter & 4.6-meter; Scientific-Atlanta receivers.

News Services: Group W Newsfeed, CBS, UPI, AP, Bay City News.

Ownership: Subsidiary of Westinghouse Electric Corp. For other interests, see Group W under Group Ownership of TV Stations.

Began Operation: Dec. 22, 1948. Sold to present owner by Associated Bcstrs. Inc. (Television Digest, Vol. 9:45, 10:11, 15, 19, 27).

Represented (sales): Group W Television Sales.

Represented (legal): Wilkes, Artis, Hedrick & Lane Chartered.

Personnel:

- CAROLYN WEAN, vice president & general manager.
- TERRY SCHROEDER, controller.
- STEPHEN PESKIN, marketing director.
- KENNAN WILLIAMS, general sales manager.
- FREDERICK EPPINGER, national sales manager.
- CHRIS WESTERKAMP, local sales manager.
- ROBERT DICKS JR., production manager.
- FLORENCE WEISS, sales operations manager.
- LEN SCHLOSSER, public affairs director.
- RON CROWE, creative services director.
- MARK COHEN, news director.
- STEVE MOREEN, chief engineer.

Highest 30 Sec. Rate (April 1, 1982): \$12,000.

NETWORK BASE HOURLY RATE: \$2900.

Total Households: © MSI Consumer Market Data as of 1/1/86. TV Homes, TV% and Circulation © 1986 Arbitron. County coverage based on Arbitron study.

Net Weekly Circulation	State County	Total Households	TV Households	%
50% & Over	CALIFORNIA			
	Alameda	459,600	445,500	97
	Contra Costa East	28,400	27,800	98
	Contra Costa West	246,300	240,900	98
	Lake	19,800	18,300	93
	Marin	95,100	92,100	97
	Mendocino	28,500	26,400	93
	Napa	40,800	39,400	97
	San Benito	9,600	9,200	95
	San Francisco	302,500	284,000	94
	San Mateo	242,200	237,600	98
	Santa Clara East	16,000	15,600	97
	Santa Clara West	493,400	480,400	97
Santa Cruz	84,900	81,400	96	



Net Weekly Circulation	State County	Total Households	TV Households	%
50% & Over	Solano East	56,900	55,600	98
	Solano West	40,600	39,700	98
	Sonoma	135,100	129,400	96
Between 25-49%	CALIFORNIA			
	El Dorado East	12,800	12,300	96
	Humboldt	44,700	42,800	96
	Merced	52,800	50,800	96
	Monterey	109,100	105,000	96
	Nevada	26,200	24,700	94
	Placer East	4,100	4,000	98
	Shasta	52,500	50,900	97
	Tuolumne	15,600	14,800	95
	NEVADA			
Douglas	9,300	8,900	96	
Between 5-24%	CALIFORNIA			
	Amador	9,700	9,200	95
	Butte	66,800	63,700	95
	Calaveras	10,200	9,700	95
	Del Norte	7,700	7,200	94
	El Dorado West	29,100	28,100	97
	Glenn	8,600	8,300	96
	Mariposa	5,300	4,900	92
	San Joaquin	144,800	138,800	96
	Siskiyou	17,000	15,900	94
Tehama	17,200	16,700	97	
Station Totals		2,943,200	2,840,000	96
Net Weekly Circulation (1986)			2,057,100	
Average Daily Circulation (1986)			1,139,000	

California—San Francisco

KRON-TV

Ch. 4

Network Service: NBC.

Licensee: Chronicle Broadcasting Co., 1001 Van Ness Ave., San Francisco, CA. 94109.

Studio: 1001 Van Ness Ave., San Francisco, CA 94109

Telephone: 415-441-4444. TWX : 910-372-6502.

Technical Facilities: Channel No. 4 (66-72 MHz). Authorized power: 100-kw visual, 15.1-kw aural. Antenna: 1680-ft. above av. terrain, 977-ft. above ground, 1811-ft. above sea level.

Latitude 37° 45' 20"
Longitude 122° 27' 05"

Transmitter: Clarendon Heights between Mt. Sutro & Twin Peaks.

Multichannel TV Sound: Stereo only.

Satellite Earth Stations: Transmit/receive; Harris, 5-meter; SatCom Technologies, 6-meter; Superior Technologies, 6-meter; Harris, Microdyne & Scientific-Atlanta receivers.

News Services: AP, UPI, National Weather Service, CNN, Nexus Local Program Network, Environmental Data Service, Bay City News.

Ownership: The Chronicle Publishing Co., publisher of San Francisco Chronicle, 100%. Chronicle also owns WOWT(TV), Omaha, NE; KAKE-TV, Wichita & KUPK-TV, Garden City, KS.

Began Operation: Nov. 15, 1949.

Represented (sales): Petry Television Inc.

Represented (legal): Fletcher, Heald & Hildreth.

Represented (engineering): A. D. Ring & Associates.

Personnel:

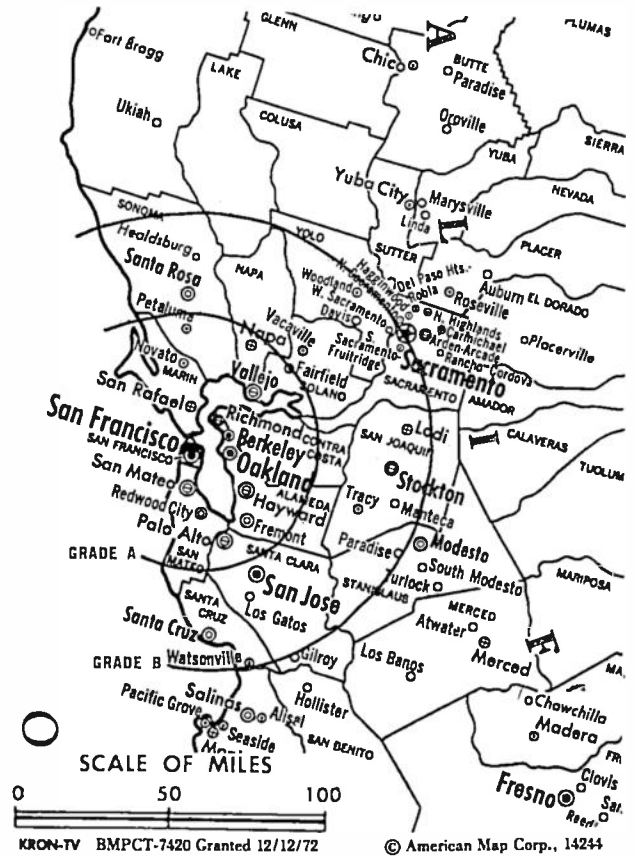
F. A. MARTIN, president & chief executive officer.
JAMES H. SMITH, vice president & general manager.
GLEN E. PICKELL, vice president, finance & administration.
ROLLIN COLLINS, vice president & assistant to president.
GEORGE E. DAVIDSON, local sales manager.
DALE PAINE, sales manager.
DAVID E. WILSON, program manager.
JOSEPH M. BERINI, vice president & chief engineer.
BRUCE C. LINDGREN, creative services director.
LINDA G. BRADLEY, director of public relations.
MIKE FERRING, news director.
PATRICIA A. MACHOLL, research director.

Highest 30 Sec. Rate (May 19, 1985): \$20,000

NETWORK BASE HOURLY RATE: \$3713.

Total Households: © MSI Consumer Market Data as of 1/1/86. TV Homes, TV% and Circulation © 1986 Arbitron. County coverage based on Arbitron study.

Net Weekly Circulation	State County	Total Households	TV Households	%
50% & Over	CALIFORNIA			
	Alameda	459,600	445,500	97
	Contra Costa East	28,400	27,800	98
	Contra Costa West	246,300	240,900	98
	Humboldt	44,700	42,800	96
	Marin	95,100	92,100	97
	Mendocino	28,500	26,400	93
	Napa	40,800	39,400	97
	San Benito	9,600	9,200	95
	San Francisco	302,500	284,000	94



Net Weekly Circulation	State County	Total Households	TV Households	%
50% & Over	San Mateo	242,200	237,600	98
	Santa Clara East	16,000	15,600	97
	Santa Clara West	493,400	480,400	97
	Santa Cruz	84,900	81,400	96
	Solano East	56,900	55,600	98
	Solano West	40,600	39,700	98
	Sonoma	135,100	129,400	96
	Tuolumne	15,600	14,800	95
Between 25-49%	CALIFORNIA			
	Amador	9,700	9,200	95
	Butte	66,800	63,700	95
	Monterey	109,100	105,000	96
	Shasta	52,500	50,900	97
	Tehama	17,200	16,700	97
Between 5-24%	CALIFORNIA			
	Calaveras	10,200	9,700	95
	El Dorado West	29,100	28,100	97
	Glenn	8,600	8,300	96
	Lake	19,800	18,300	93
	Mariposa	5,300	4,900	92
	Nevada	26,200	24,700	94
	Placer East	4,100	4,000	98
	Placer West	49,400	47,500	96
	San Joaquin	144,800	138,800	96
Stanislaus	109,700	104,700	95	
Yolo	47,200	45,500	96	
Station Totals		3,055,400	2,947,700	96
Net Weekly Circulation (1986)			2,057,200	
Average Daily Circulation (1986)			1,154,700	

California—San Francisco

KTSF

Ch. 26

Network Service: None, independent.

Licensee: Lincoln Broadcasting Co., a California Ltd. Partnership, 185 Berry St., San Francisco, CA 94107.

Telephone: 415-495-4995.

Technical Facilities: Channel No. 26 (542-548 MHz). Authorized power: 2510-kw max. visual, 500-kw max. aural. Antenna: 1378-ft. above av. terrain, 259-ft. above ground, 1539-ft. above sea level.

Latitude 37° 41' 12"
Longitude 122° 26' 03"

Transmitter: Mt. San Bruno Antenna Farm.

News Services: UPI.

Ownership: Lincoln TV Inc., gen. partner; Lillian Lincoln & Lincoln Howell, Ltd. partners.

Began Operation: Sept. 4, 1976.

Represented (legal): Hogan & Hartson.

Personnel:

LILLIAN L. HOWELL, president.
BRIAN HOLTON, station manager.
MICHAEL J. SHERMAN, director of operations.
ROBERT G. SNOW, chief engineer.
NANCY FULLER, business manager.
MINDA LOGAN, program director.
ROSE SHIRINIAN, news & public affairs director.

Highest 30 Sec. Rate (Jan. 30, 1985): \$180.

Total Households: © MSI Consumer Market Data as of 1/1/86. TV Homes, TV% and Circulation © 1986 Arbitron. County coverage based on Arbitron study.

Net Weekly Circulation	State County	Total Households	TV Households	%
Between 5-24%	CALIFORNIA			
	Alameda	459,600	445,500	97
	Contra Costa East	28,400	27,800	98



KTSF BMPCT-7538 Granted 9/8/75

© American Map Corp., 14244

Net Weekly Circulation	State County	Total Households	TV Households	%
Between 5-24%	Contra Costa West	246,300	240,900	98
	San Benito	9,600	9,200	95
	San Francisco	302,500	284,000	94
	San Mateo	242,200	237,600	98
	Santa Clara West	493,400	480,400	97
	Solano East	56,900	55,600	98
Station Totals		1,838,900	1,781,000	96
Net Weekly Circulation (1986)				172,800
Average Daily Circulation (1986)				53,100

California—Oakland-San Francisco

KTVU

Ch. 2

Network Service: None, independent.

Licensee: KTVU Inc., 2 Jack London Square, Oakland, CA.

Studio: Jack London Square, Oakland.

Telephone: 415-834-1212. TWX: 910-366-7269.

Mailing Address: Box 22222, Oakland, CA 94623.

Technical Facilities: Channel No. 2 (54-60 MHz). Authorized power: 100-kw visual, 20.9-kw aural. Antenna: 1571-ft. above av. terrain, 977-ft. above ground, 1808-ft. above sea level.

Latitude 37° 45' 20"
Longitude 122° 27' 05"

Transmitter: Mt. Sutro.

Satellite Earth Stations: 2 in operation; Scientific-Atlanta, 10-meter; Scientific-Atlanta receivers.

News Services: AP, UPI, INDX, Bay City News, CNN, CBS.

Ownership: KTVU Inc., wholly owned by Cox Enterprises Inc. For other Cox interests, see Group Ownership of TV Stations.

Began Operation: March 3, 1958. Sale to present owner approved Oct. 16, 1963 by FCC (Television Digest, Vol. 3:32, 42).

Represented (sales): TeleRep.

Represented (legal): Dow, Lohnes & Albertson.

Represented (engineering): Hammett & Edison Inc.

Personnel:

KEVIN O'BRIEN, vice president & general manager.
BROOKE SPECTORSKY, station manager.
WILLIAM MCGOWAN, general sales manager.
JERRY JONES, national sales manager.
JAY SONDHEIM, local sales manager.
CAROLINE KLAS, program manager.
MARLENE BELLES, controller.
IAN ZELICK, asst. to gen. mgr. & dir., community programming.
RAY JACOBS, director of administration.
STERLING DAVIS, director of operations and engineering.
FRED ZEHNDER, news director.

Highest 30 Sec. Rate (July 1, 1985): \$5000.

Total Households: © MSI Consumer Market Data as of 1/1/86. TV Homes, TV% and Circulation © 1986 Arbitron. County coverage based on Arbitron study.

Net Weekly Circulation	State County	Total Households	TV Households	%
50% & Over	CALIFORNIA			
	Alameda	459,600	445,500	97
	Contra Costa East	28,400	27,800	98
	Contra Costa West	246,300	240,900	98
	Del Norte	7,700	7,200	94
	El Dorado East	12,800	12,300	96
	Humboldt	44,700	42,800	96
	Lake	19,800	18,300	93
	Marin	95,100	92,100	97
	Mendocino	28,500	26,400	93
	Monterey	109,100	105,000	96
	Napa	40,800	39,400	97
	Placer East	4,100	4,000	98
	San Francisco	302,500	284,000	94
	San Mateo	242,200	237,600	98
	Santa Clara East	16,000	15,600	97
	Santa Clara West	493,400	480,400	97
	Santa Cruz	84,900	81,400	96
	Sierra	1,600	1,500	94
Solano East	56,900	55,600	98	
Solano West	40,600	39,700	98	
Sonoma	135,100	129,400	96	



KTVU BPCT-4257 Granted 8/8/69 © American Map Corp., 14244

Net Weekly Circulation	State County	Total Households	TV Households	%
50% & Over	Tuolumne	15,600	14,800	95
	Yuba	19,600	19,000	97

Net Weekly Circulation	State County	Total Households	TV Households	%
Between 25-49%	CALIFORNIA			
	Amador	9,700	9,200	95
	Butte	66,800	63,700	95
	Calaveras	10,200	9,700	95
	El Dorado West	29,100	28,100	97
	Glenn	8,600	8,300	96
	Mariposa	5,300	4,900	92
	Merced	52,800	50,800	96
	Nevada	26,200	24,700	94
	San Benito	9,600	9,200	95
	San Joaquin	144,800	138,800	96
	Shasta	52,500	50,900	97
	Stanislaus	109,700	104,700	95
	Sutter	21,600	21,000	97
Tehama	17,200	16,700	97	
NEVADA	Carson City	14,600	14,300	98
	OREGON			
	Coos	23,500	21,800	93
Klamath	22,200	21,400	96	

Net Weekly Circulation	State County	Total Households	TV Households	%
Between 5-24%	CALIFORNIA			
	Colusa	4,900	4,700	96
	Mono	4,700	4,000	86
	Placer West	49,400	47,500	96
	Plumas	8,000	7,500	94
	Siskiyou	17,000	15,900	94
Yolo	47,200	45,500	96	

(Continued on page A-163)

Station Totals	3,679,600	3,547,400	96
Net Weekly Circulation (1986)		2,040,000	
Average Daily Circulation (1986)		879,400	

California—San Francisco

KOFY-TV

(formerly KTZO)

Ch. 20

Network Service: None, independent.

Licensee: Pacific FM Inc., 2500 Marin St., San Francisco, CA 94124.

Studio: 2500 Marin St., San Francisco, CA 94124.

Telephone: 415-821-2020.

Technical Facilities: Channel No. 20 (506-512 MHz). Authorized power: 3470-kw max. visual, 347-kw max. aural. Antenna: 1550-ft. above av. terrain, 820-ft. above ground, 1654-ft. above sea level.

Latitude 37° 45' 20"
Longitude 122° 27' 05"

Transmitter: Sutro Tower, Clarendon Heights, San Francisco.

Multichannel TV Sound: Stereo only.

Satellite Earth Station: In operation, 5-meter; Harris receivers.

News Service: UPI.

Ownership: James J. Gabbert, pres., 85%; Michael P. Lincoln, secy.-treas., 15%.

Began Operation: April 1, 1968. Left air March 30, 1971. Sale to Leon Crosby approved by FCC Jan. 19, 1972. Resumed operation Feb. 4, 1972 (Television Digest, Vol. 12:6). Sale to present owner approved Sept. 5, 1980 (Vol. 19:34; 20:10). Resumed operation Oct. 1, 1980.

Represented (sales): Katz Television.

Represented (legal): Farrand, Malti, Cooper & Metzler.

Represented (engineering): Hammett & Edison Inc.

Personnel:

JAMES J. GABBERT, president.
MICHAEL P. LINCOLN, general manager.
HERB FARBER, sales manager.
DENISE ST. LOUIS, promotion director.

Highest 30 Sec. Rate: (Aug. 1, 1985) \$2000.

Total Households: © MSI Consumer Market Data as of 1/1/86. TV Homes, TV% and Circulation © 1986 Arbitron. County coverage based on Arbitron study.

Net Weekly Circulation	State County	Total Households	TV Households	%
Between 25-49%	CALIFORNIA			
	Alameda	459,600	445,500	97
	Contra Costa East	28,400	27,800	98
	Contra Costa West	246,300	240,900	98



Net Weekly Circulation	State County	Total Households	TV Households	%
Between 25-49%	Marin	95,100	92,100	97
	Napa	40,800	39,400	97
	San Francisco	302,500	284,000	94
	San Mateo	242,200	237,600	98
	Santa Clara West	493,400	480,400	97
	Solano West	40,600	39,700	98
Between 5-24%	CALIFORNIA			
	San Benito	9,600	9,200	95
	Santa Clara East	16,000	15,600	97
	Solano East	56,900	55,600	98
	Sonoma	135,100	129,400	96
Yolo	47,200	45,500	96	
Station Totals		2,213,700	2,142,700	96
Net Weekly Circulation (1986)			682,400	
Average Daily Circulation (1986)			253,500	

California—San Francisco

KWBB

Ch. 38

Network Service: None, independent.

Licensee: West Coast United Bcstg. Co., 2170 Vallejo St., Suite 101, San Francisco 94123.

Studio: 250 Radio Rd., San Bruno Mtn., Brisbane.

Telephone: 415-563-3015.

Technical Facilities: Channel No. 38 (614-620 MHz). Authorized power: 5000-kw max. & 3819-kw horizontal visual, 500-kw max. & 382-kw horizontal aural. Antenna: 1291-ft. above av. terrain, 185-ft. above ground, 1500-ft. above sea level.

Latitude	37°	41'	15"
Longitude	122°	26'	04"

Transmitter: San Bruno Peak.

Satellite Earth Stations: In operation.

Ownership: Warren L. Chinn, pres., 14%; Huntly Gordon, v.p.-secy., 28.5%; Steve Yee Eng, treas.; Richard W. Lounsbury & David A. Dall, 14% each. Gordon has interest in KORC(TV), Anacortes, WA.

Began Operation: Dec. 28, 1968 as KUDO, left air April 15, 1971. Sale to Dr. W. Eugene Scott, et al., approved by FCC May 29, 1973. Resumed operation Aug. 4, 1974 as KVOF-TV. License renewal denied. FCC ordered station to cease operation Oct. 18, 1985. Present owner awarded facilities Aug. 22, 1984, began operation Jan. 1986.

Represented (legal): Schnader, Harrison, Segal & Lewis.

Represented (engineering): Raymond E. Rohrer.

Personnel:

HUNTLY GORDON, general manager.
JOHN ANDERSON, assistant general manager.
GEORGE MATTMILLER, sales manager.

Rates: Not available.

Arbitron Data: Not available.



KWBB BPCT-8K01IKI Granted 8/22/84

© American Map Corp., No. 14244

BLACKBURN & COMPANY

I N C O R P O R A T E D

Media Brokers & Appraisers Since 1947

■ WASHINGTON, D.C. - (202) 331-9270	■ CHICAGO, IL - (312) 346-6460
■ ATLANTA, GA - (404) 892-4655	■ BEVERLY HILLS, CA - (213) 274-8151

California—San Jose

KICU-TV

Ch. 36

Network Service: None, independent.

Licensee: Ralph C. Wilson Industries Inc., Box 36, San Jose, CA 95109.

Studio: 1585 Schallenger Rd., San Jose 95131.

Telephone: 408-298-3636.

Sales Offices Telephones: 213-930-2450, Los Angeles; 415-398-3636, San Francisco; 212-697-0944, New York.

Technical Facilities: Channel No. 36 (602-608 MHz). Authorized power: 2735-kw max. & 1440-kw horizontal visual, 273.5-kw max. & 144-kw horizontal aural. Antenna: 2000-ft. above av. terrain, 202-ft. above ground, 2794-ft. above sea level.

Latitude 37° 29' 05"
Longitude 121° 51' 53"

Transmitter: Monument Peak, 4.5-mi. NE of Milpitas, CA.

Satellite Earth Stations: Scientific-Atlanta, 5-meter; Microwave General, 5-meter; Vertex, 4.7-meter, Ku-band; AvanteK, M/A-Com & Scientific-Atlanta receivers.

News Service: AP.

Ownership: Ralph C. Wilson Industries Inc., 100%. For other interests, see Group Ownership of TV Stations.

Began Operation: Oct. 1, 1967. Sale to present owner by Vincent B. Welch et al., approved by FCC Nov. 27, 1979 (Television Digest, Vol. 19:39).

Represented (sales): Seltel Inc.

Represented (legal): Leventhal, Senter & Lerman.

Represented (engineering): Smith & Powstenko.

Personnel:

WILLIAM R. HIRSHEY, president.
JOHN DAVISON, exec. vice president & general manager.
JIM EVERS, vice president & dir. of operations.
W. S. BEEMAN, vice president, engineering.
BRENT SCHEINER, national sales manager.
JIM KRAENZEL, chief engineer.
DOUGLAS McKNIGHT, news director.
SCOTT McIVER, director of accounting.
ROY AVILA, community affairs director.

Rates: Not available.

Total Households: © MSI Consumer Market Data as of 1/1/86. TV Homes, TV% and Circulation © 1986 Arbitron. County coverage based on Arbitron study.

Net Weekly Circulation	State County	Total Households	TV Households	%
Between 25-49%	CALIFORNIA			
	Amador	9,700	9,200	95
	Contra Costa East	28,400	27,800	98
	Contra Costa West	246,300	240,900	98
	Lake	19,800	18,300	93
	Marin	95,100	92,100	97
	Monterey	109,100	105,000	96
	San Benito	9,600	9,200	95



Net Weekly Circulation	State County	Total Households	TV Households	%
Between 25-49%	Santa Clara East	16,000	15,600	97
	Santa Clara West	493,400	480,400	97
	Santa Cruz	84,900	81,400	96
	Sonoma	135,100	129,400	96
	Yuba	19,600	19,000	97
Between 5-24%	CALIFORNIA			
	Alameda	459,600	445,500	97
	Calaveras	10,200	9,700	95
	El Dorado West	29,100	28,100	97
	Napa	40,800	39,400	97
	Nevada	26,200	24,700	94
	Placer West	49,400	47,500	96
	Plumas	8,000	7,500	94
	Sacramento	354,800	345,400	97
	San Francisco	302,500	284,000	94
	San Joaquin	144,800	138,800	96
	San Mateo	242,200	237,600	98
Solano East	56,900	55,600	98	
Solano West	40,600	39,700	98	
Sutter	21,600	21,000	97	
Station Totals		3,053,700	2,952,800	96
Net Weekly Circulation (1986)				698,000
Average Daily Circulation (1986)				213,700

California—San Jose

KNTV

Ch. 11

Network Service: ABC.

Licensee: KNTV Inc., 645 Park Ave., San Jose, CA 95110.

Studio: 645 Park Ave.

Telephone: 408-286-1111.

Technical Facilities: Channel No. 11 (198-204 MHz). Authorized power: 80.65-kw visual, 9.48-kw aural. Antenna: 2769-ft. above av. terrain, 291-ft. above ground, 4079-ft. above sea level.

Latitude 37° 06' 40"
Longitude 121° 50' 34"

Transmitter: 4.6-mi. SSW of New Almaden, Peak Loma Prieta.

Satellite Earth Stations: 4 in operation; Andrew, 7.3-meter & 4.5-meter; Avantek receivers.

News Services: AP, Bay City News Wire, UPI.

Ownership: Landmark Communications Inc. For officers & other interests, see Group Ownership of TV Stations.

Began Operation: Sept. 12, 1955. Sale to present owner by Gill Industries approved by FCC July 28, 1978 (Television Digest, Vol. 18:3).

Represented (sales): Katz Television.

Represented (legal): Hogan & Hartson.

Personnel:

- RICHARD FRAIM, vice president & general manager.
- MARTY EDELMAN, general sales manager.
- BRUCE COWSERT, local sales manager.
- TOM MOO, news director.
- STEWART PARK, program director.
- PAT BERNY, promotion director.
- LOUIS R. BELL, director of engineering.
- BARBARA M. SMITH, controller.

Highest 30 Sec. Rate: \$3500.

Total Households: © MSI Consumer Market Data as of 1/1/86. TV Homes, TV% and Circulation © 1986 Arbitron. County coverage based on Arbitron study.

Net Weekly Circulation	State County	Total Households	TV Households	%
50% & Over	CALIFORNIA			
	Monterey	109,100	105,000	96
	San Benito	9,600	9,200	95
	Santa Clara East	16,000	15,600	97
	Santa Cruz	84,900	81,400	96



Net Weekly Circulation	State County	Total Households	TV Households	%
Between 25-49%	CALIFORNIA			
	Santa Clara West	493,400	480,400	97
Between 5-24%	CALIFORNIA			
	Alameda	459,600	445,500	97
	Contra Costa West	246,300	240,900	98
	Marin	95,100	92,100	97
	Mariposa	5,300	4,900	92
	Napa	40,800	39,400	97
	San Francisco	302,500	284,000	94
	San Mateo	242,200	237,600	98
	Solano West	40,600	39,700	98
	Sonoma	135,100	129,400	96
Tuolumne	15,600	14,800	95	
Station Totals		2,296,100	2,219,900	96
Net Weekly Circulation (1986)			550,700	
Average Daily Circulation (1986)			231,400	

California—San Jose

KSTS

Ch. 48

Network Service: None, independent.

Licensee: National Group TV Inc., 2349 Bering Dr., San Jose, CA 95131.

Studio: 2349 Bering Dr., San Jose, CA.

Telephone: 408-435-8848.

Technical Facilities: Channel No. 48 (674-680 MHz). Authorized power: 4570-kw max. visual, 457-kw max. aural. Antenna: Circularly-polarized, 2070-ft. above av. terrain, 322-ft. above ground, 2872-ft. above sea level.

Latitude 37° 29' 05"
Longitude 121° 51' 51"

Transmitter: Monument Peak, approx. 10-mi. NNE of San Jose.

Satellite Earth Stations: 4 in operation; Microwave General, 3-meter & 5-meter; Harris, M/A-Com & RCA Vertex receivers.

News Services: Financial News Network, UPI.

Ownership: N. John Douglas, chmn., 52%; John M. Rohrbach Jr., pres. & Lois H. Rohrbach, 18% jointly; William J. Horn, sr. v.p., 14.9%; others, none with more than 6%.

Began Operation: May 31, 1981.

Represented (legal): Mullin, Rhyne, Emmons & Topel.

Represented (engineering): David Steel & Associates.

Personnel:

N. JOHN DOUGLAS, chairman.
JOHN ROHRBACH, president & general manager.
DON WAIER, general sales manager.
KARL KAUFFMAN, chief engineer.
MIKE MAZE, operations manager.

Highest 30 Sec. Rate (July 23, 1986): \$200.

Total Households: © MSI Consumer Market Data as of 1/1/86. TV Homes, TV% and Circulation © 1986 Arbitron. County coverage based on Arbitron study.



Net Weekly Circulation	State County	Total Households	TV Households	%
CALIFORNIA				
Between 5-24%	Santa Clara West	493,400	480,400	97
Station Totals		493,400	480,400	97
Net Weekly Circulation (1986)			80,500	
Average Daily Circulation (1986)			20,100	

California-San Luis Obispo

KSBY-TV

Ch. 6

Network Service: NBC.

Licensee: John Blair & Co., 467 Hill St., San Luis Obispo, CA 93401.

Studio: 467 Hill St., San Luis Obispo 93401.

Telephone: 805-541-6666. TWX: 910-351-6701.

Technical Facilities: Channel No. 6 (82-88 MHz). Authorized power: 100-kw visual, 12-kw aural. Antenna: 1780-ft. above av. terrain, 459-ft. above ground, 2904-ft. above sea level.

Latitude 35° 21' 37.0"
Longitude 120° 39' 17.5"

Transmitter: Los Padres Forest, 5.5-mi. N of town.

Multichannel TV Sound: Stereo only.

Satellite Earth Stations: 3 in operation; Harris receivers.

News Services: UPI, Group W Newsfeed, NBC.

Ownership: See John Blair & Co. in Group Ownership of TV Stations.

Began Operation: May 25, 1953. Sale to present owner approved by FCC Feb. 14, 1979 (Television Digest, Vol. 18:3). Previous sale to Central California Communications Corp. (formerly Salinas Valley Bcstg. Corp.) by co-owners John C. Cohan and Jerome Kantro approved July 18, 1957 by FCC. Cohan and Kantro's purchase of TV and radio KVEC from Christina M. Jacobson & Leslie H. Hacker approved June 13, 1956 (Vol. 12:24; 13:22, 29).

Represented (sales): Blair Television.

Represented (legal): Wilmer, Cutler & Pickering.

Represented (engineering): Hammett & Edison Inc.

Personnel:

DAVID COX, vice president & general manager.
KENNETH REID, vice president & chief engineer.
JOHN SCOTT, general sales manager.
CHARLES HOLDRIDGE, local sales manager.
VIVI ZIGLER, program/promotion director.
JOHN GRIMES, operations manager.
BERH WESTHOFF, director of technical operations.
RANDALL CARUSO, news director.

Highest 30 Sec. Rate (Jan. 26, 1986): \$5000.

Total Households: © MSI Consumer Market Data as of 1/1/86. TV Homes, TV% and Circulation © 1986 Arbitron. County coverage based on Arbitron study.



KSBY-TV BMPCT-1066 Granted 4/29/53

© American Map Corp., 14244 -

Net Weekly Circulation	State County	Total Households	TV Households	Households %
50% & Over	CALIFORNIA			
	San Luis Obispo	71,200	68,100	96
	Santa Barbara North	52,400	50,300	96
Between 25-49%	CALIFORNIA			
	Mono	4,700	4,000	86
	Santa Barbara South	69,300	66,700	96
Station Totals		197,600	189,100	95
Net Weekly Circulation (1986)			135,900	
Average Daily Circulation (1986)			73,500	

California—Santa Barbara

KEYT

Ch. 3

Network Service: ABC.

Licensee: Shamrock Holdings Inc., Drawer X, Santa Barbara, CA 93102.

Studio: 730 Miramonte Dr., Santa Barbara, CA 93109.

Telephone: 805-965-8533. **TWX:** 910-334-1183.

Technical Facilities: Channel No. 3 (60-66 MHz). Authorized power: 50-kw visual, 5.89-kw aural. Antenna: 3010-ft. above av. terrain, 201-ft. above ground, 4201-ft. above sea level.

Latitude 34° 31' 32"
Longitude 119° 57' 08"

Transmitter: TV Peak, Santa Ynez Mtns.

Satellite Earth Stations: In operation; Standard receivers.

News Service: UPI.

Ownership: Shamrock Bcstg. For other interests, see Group Ownership of TV Stations.

Began Operation: July 24, 1953. Sale to present owners by William F. Luton & family approved by FCC Oct. 16, 1984. Previous sale by Harry C. Butcher-Collin M. Selph group approved March 27, 1957 by FCC (Television Digest, Vol. 12:52; 13:9,13).

Represented (sales): Seltel Inc.

Represented (legal): Leventhal, Senter & Lerman.

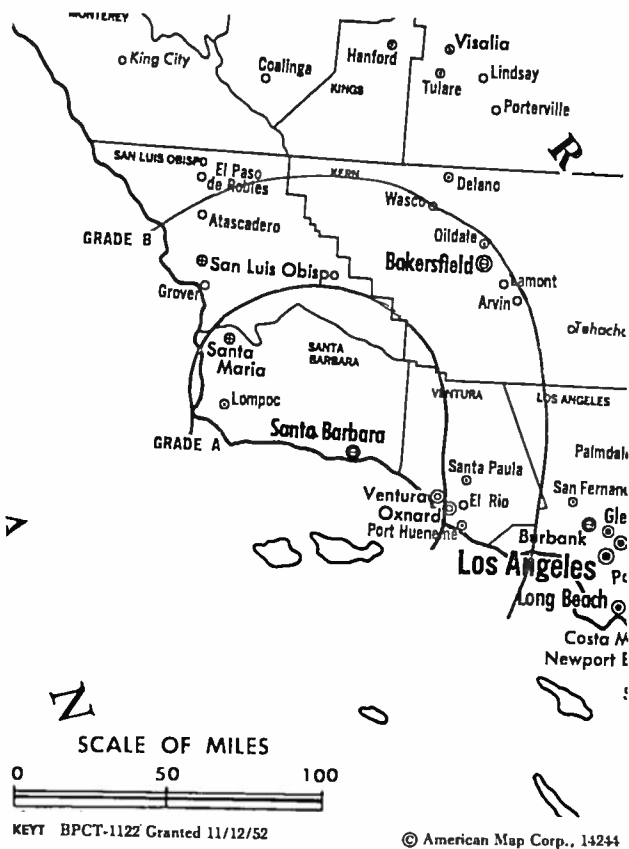
Personnel:

JACK McWEENY, general manager.
GENE FORSELL, community relations director.
DON KATICH, production manager.
KING HARRIS, director of news.
FRANK GODDARD, chief engineer.
RENEE FOLEY, program supervisor.

Highest 30 Sec. Rate (Aug. 25, 1986): \$900.

NETWORK BASE HOURLY RATE: \$444.

Total Households: © MSI Consumer Market Data as of 1/1/86. TV Homes, TV% and Circulation © 1986 Arbitron. County coverage based on Arbitron study.



KEYT BPCT-1122 Granted 11/12/52

© American Map Corp., 14244

Net Weekly Circulation	State County	Total Households	TV Households	%
50% & Over	CALIFORNIA			
	San Luis Obispo	71,200	68,100	96
	Santa Barbara North	52,400	50,300	96
	Santa Barbara South	69,300	66,700	96
Between 25-49%	CALIFORNIA			
	Ventura	204,800	199,900	98
Station Totals		397,700	385,000	96
Net Weekly Circulation (1986)			259,600	
Average Daily Circulation (1986)			112,300	

California—Santa Maria

KCOY-TV

Ch. 12

Network Service: CBS.

Licensee: Stauffer Communications Inc.

Studios: 1503 N. McClelland, Santa Maria, CA 93454; 1110 Coast Village Circle, Santa Barbara, CA 93017.

Telephone: 805-922-0505. TWX: 910-351-5875.

Technical Facilities: Channel No. 12 (204-210 MHz). Authorized power: 115-kw visual, 22.9-kw aural. Antenna: 1941-ft. above av. terrain, 137-ft. above ground, 3385-ft. above sea level.

Latitude 34° 54' 37"
Longitude 120° 11' 08"

Transmitter: Tepusquet Peak.

Satellite Earth Stations: 2 in operation.

News Service: AP.

Ownership: Stauffer Communications Inc. For other interests, see Group Ownership & Newspaper Ownership of TV Stations.

Began Operation: March 16, 1964. Transfer of negative control from Dale G. Moore approved by FCC June 30, 1971. Sale to present owner by Helen Pedotti, et al., approved by FCC June 17, 1980 (Television Digest, Vol. 20:5).

Represented (sales): Katz Television.

Represented (legal): Dow, Lohnes & Albertson.

Personnel:

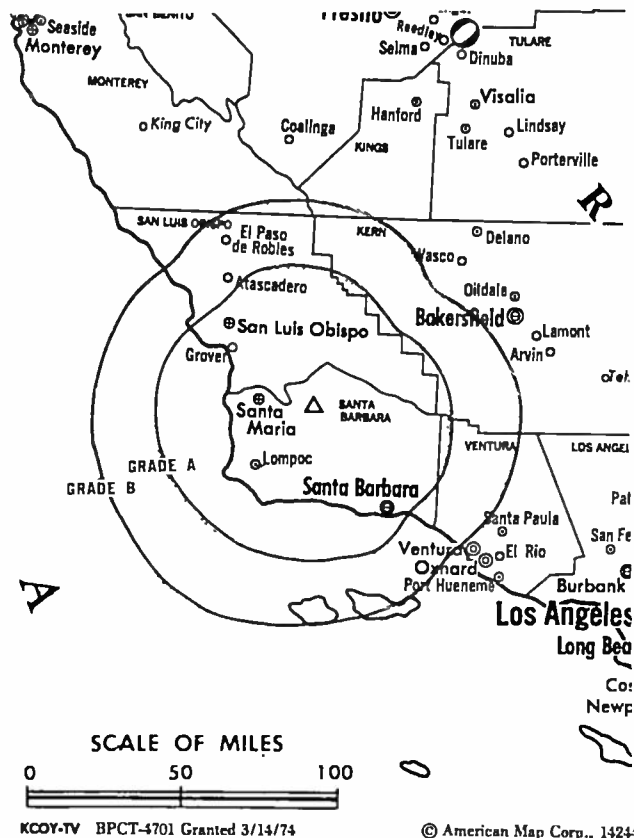
CHARLES S. STAUFFER, general manager.
LARRY J. FISCHER, general sales manager.
TOM MURPHY, operations manager.
BILL PEIRCE, news director.
DENNIS BORNHOFT, chief engineer.

Rates: Not available.

NETWORK BASE HOURLY RATE: \$400.

Total Households: © MSI Consumer Market Data as of 1/1/86. TV Homes, TV% and Circulation © 1986 Arbitron. County coverage based on Arbitron study.

Net Weekly Circulation	State County	Total Households	TV Households	%
50% & Over	CALIFORNIA San Luis Obispo	71,200	68,100	96



Net Weekly Circulation	State County	Total Households	TV Households	%
50% & Over	Santa Barbara North	52,400	50,300	96
	Santa Barbara South	69,300	66,700	96
CALIFORNIA				
Between 5-24%	Ventura	204,800	199,900	98
Station Totals		397,700	385,000	96
Net Weekly Circulation (1986)				170,300
Average Daily Circulation (1986)				82,700

California—Santa Rosa

KFTY

Ch. 50

Network Service: None, independent.

Licensee: Sonoma Broadcasting Inc., Box 1150, Santa Rosa, CA 95402.

Studio: 533 Mendocino Ave., Santa Rosa, CA 95401.

Telephone: 707-526-5050.

Mailing Address: Box 1150, Santa Rosa 95402.

Technical Facilities: Channel No. 50 (686-692 MHz). Authorized power: 302-kw max. & 209-kw horizontal visual, 60.4-kw aural. Antenna: 3084-ft. above av. terrain, 144-ft. above ground, 4454-ft. above sea level.

Latitude 38° 40' 09.6"
Longitude 122° 37' 51.7"

Transmitter: 16-mi. NE of Santa Rosa on Mt. St. Helena.

Satellite Earth Stations: Simulsat, 5-meter; Vertex, 4.6-meter; Scientific-Atlanta & M/A-Corn receivers.

News Service: AP.

Ownership: W. A. Brown, 100%.

Began Operation: May 1, 1981.

Represented (sales): Adam Young Inc.

Represented (legal): Farrand, Malti, Cooper & Metzler.

Personnel:

- JAMES D. JOHNSON, exec. vice president & general manager.
- FRANK SAVAGE, vice president, sales & marketing.
- ROD SHERRY, news director.
- CHUCK SNYDER, program director.
- JOE PEREZ, vice president & director of engineering.
- PAUL SACKS, sales manager.
- AFTON AULD, promotion director.

Highest One Hour Rate: \$1600.

Highest 30 Sec. Rate (July 1, 1985): \$250.

Total Households: © MSI Consumer Market Data as of 1/1/86. TV Homes, TV% and Circulation © 1986 Arbitron. County coverage based on Arbitron study.

Net Weekly Circulation	State County	Total Households	TV Households	%
Between 25-49%	CALIFORNIA Lake	19,800	18,300	93



KFTY BNPCT—831215AA Granted 1/24/84 © American Map Corp., No. 14244

Net Weekly Circulation	State County	Total Households	TV Households	%
Between 25-49%	Marin	95,100	92,100	97
	Sonoma	135,100	129,400	96
Between 5-24%	CALIFORNIA			
	Napa	40,800	39,400	97
	Placer West	49,400	47,500	96
	Solano East	56,900	55,600	98
	Solano West	40,600	39,700	98
	Yuba	19,600	19,000	97
Station Totals		457,300	441,000	96
Net Weekly Circulation (1986)			129,000	
Average Daily Circulation (1986)			41,600	

California

**KTVU, Oakland-San Francisco
(Arbitron Data Continued)**

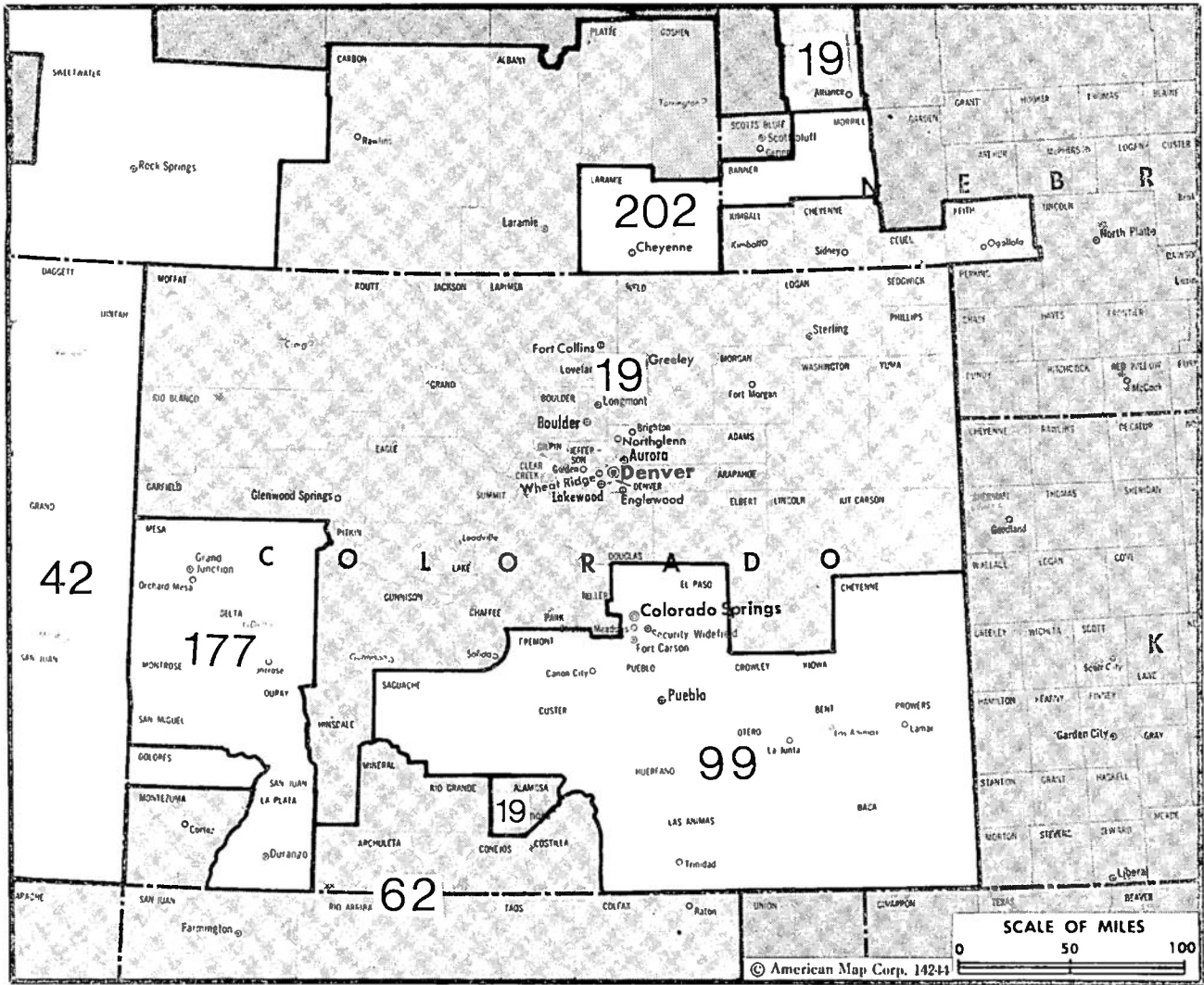
Net Weekly Circulation	State County	Total Households	TV Households Households	%
Between 5-24%	NEVADA			
	Douglas	9,300	8,900	96
	Washoe	92,100	89,800	98
	OREGON			
	Douglas	35,200	33,500	95
	Jackson	52,600	50,800	97
	Jefferson	4,500	4,300	96
	Josephine	24,600	23,200	94
	Lane	105,800	102,000	96
	Marion	77,400	74,300	96
	Polk	17,200	16,600	97

*Media Brokerage Specialist
CATV, TV and Radio*

**THE
TED HEPBURN
COMPANY**

*Ted Hepburn, President Todd Hepburn, Vice-President
325 Garden Road, Palm Beach, Florida 33480
P.O. Box 42401, Cincinnati, Ohio 45242*

Colorado



Market	Arbitron ADI TV Households	Rank	Market Area Commercial TV Stations
Denver, CO.....	1,011,600	19	KCNC-TV (4), KDVR (31), KMGH-TV (7), KUSA-TV (9), KWGN-TV (2) WCVX (58), WJAR-TV (10), WLNE (6), WNAC-TV (64), WPRI-TV (12)
Providence, RI-New Bedford, MA.....	561,200	42	KCHF (11), KGGM-TV (13), KGSW (14), KNAT (23), KNMZ-TV (2), KOATV (7), KOBF (12), KOBR (8), KOB-TV (4), KSAF-TV (2)
Albuquerque, NM.....	404,400	62	KKTV (11), KOAA-TV (5), KRDO-TV (13), KXRM-TV (21)
Colorado Springs-Pueblo, CO.....	214,900	99	KJCTV (8), KREX-TV (5), KREY-TV (10), KREZ-TV (6)
Grand Junction-Durango, CO.....	67,400	177	KSTF (10), KTVS (3), KYCU-TV (5)
Cheyenne, WY.....	30,400	202	

State Cross Reference List Communities That Receive Programs of Stations That are Located Elsewhere

KKTV, Pueblo.....	See Colorado Springs, CO
KOAA-TV, Pueblo.....	See Colorado Springs, CO
KRDO-TV, Pueblo.....	See Colorado Springs, CO
KXRM-TV, Pueblo.....	See Colorado Springs, CO

Colorado Station Status as of October 1, 1986

	VHF	UHF	TOTAL
Commercial Television Stations	12	2	14
Educational Television Stations	3	0	3
			<u>17</u>

Colorado—Colorado Springs-Pueblo

KKTV

Ch. 11

Network Service: CBS.

Licensee: KKTV Inc., Box 2110, Colorado Springs, CO 80901.

Studio: 3100 N. Nevada Ave., Box 2110, Colorado Springs 80901.

Telephone: 303-634-2844.

Technical Facilities: Channel No. 11 (198-204 MHz). Authorized power: 234-kv visual, 46.8-kw aural. Antenna: 2380-ft. above av. terrain, 351-ft. above ground, 9786-ft. above sea level.

Latitude 38° 44' 41"
Longitude 104° 51' 41"

Transmitter: Cheyenne Mtn.

News Services: AP, CBS, CNN, WSI.

Ownership: Ackerley Inc., 100%. Barry A. Ackerley, pres.; Denis Curley, secy.-treas. Ackerley ownership: Barry A. Ackerley, 98.2%; First Chicago Investment Corp., 1.8%. Ackerley also owns WIXT(TV), Syracuse, NY; KGET (TV), Bakersfield, CA; KVOS-TV, Bellingham, WA; KCBA(TV), Salinas-Monterey, CA; KSGO, Oregon City, OR; KGON(FM), Portland, OR & KJR, Seattle, WA.

Began Operation: Dec. 7, 1952. Sale to present owner by Capitol Bcstg. Co. approved by FCC Jan. 18, 1983 (Television Digest, Vol. 22:44). Sale to Capitol by Willard W. Garvey approved June 4, 1969 (Vol. 9:23). Previous sale by James D. & Betty Z. Russell and Gifford Phillips approved July 31, 1963 (Vol. 3:31).

Represented (sales): Katz Television.

Represented (legal): Rubin, Winston & Diercks.

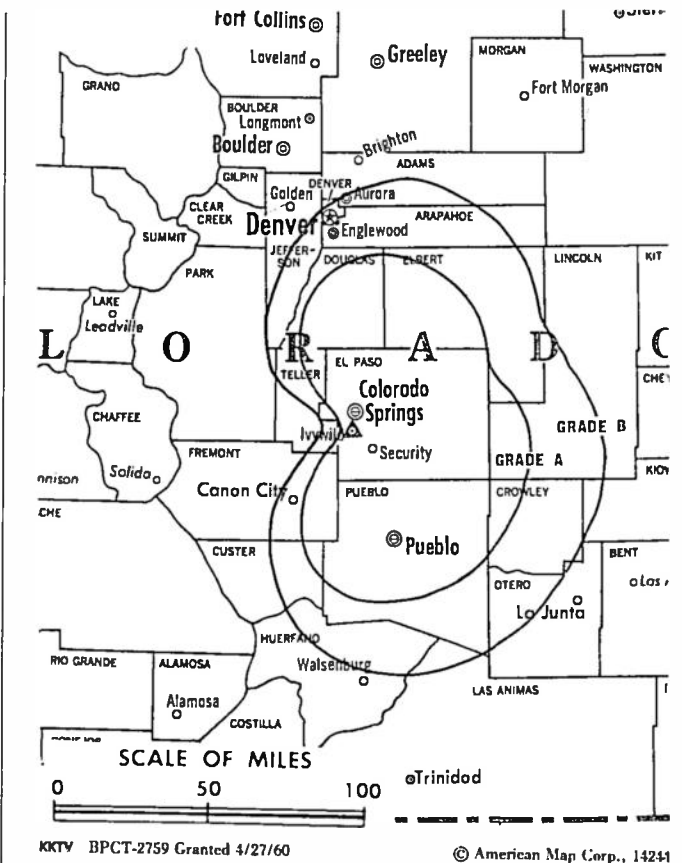
Personnel:

JAMES D. LUCAS, vice president & general manager.
BARBARA ETRICK, general sales manager.
LORNA DUNCAN, program director.
RICK CRADDOCK, chief engineer & operations manager.
HAL KENNEDY, news director/assistant general manager.

Rates: Not available.

Total Households: © MSI Consumer Market Data as of 1/1/86. TV Homes, TV% and Circulation © 1986 Arbitron. County coverage based on Arbitron study.

Net Weekly Circulation	State County	Total Households	TV Households	%
50% & Over	COLORADO			
	Baca	1,900	1,700	89
	Bent	2,000	1,900	95
	Cheyenne	900	800	94
	Conejos	2,600	2,500	96
	Costilla	1,100	1,000	90
	Crowley	1,100	1,100	100
	Custer	700	700	100
	El Paso	127,800	125,900	99
	Fremont	11,700	11,300	97
	Huerfano	2,600	2,500	96



Net Weekly Circulation	State County	Total Households	TV Households	%
50% & Over	Kiowa	700	700	100
	Las Animas	5,500	5,200	95
	Lincoln	1,800	1,700	94
	Otero	8,100	7,900	98
	Prowers	5,100	4,800	94
	Pueblo	47,500	46,800	99
	Saguache	1,400	1,300	93
Teller	4,100	4,000	98	
Between 25-49%	COLORADO			
	Alamosa	4,400	4,200	95
	Elbert	3,000	2,900	97
Between 5-24%	NEW MEXICO			
	Colfax	5,300	5,000	94
Between 5-24%	COLORADO			
	Park	2,800	2,700	96
Between 5-24%	NEW MEXICO			
	Union	1,800	1,700	94
Station Totals		243,900	238,300	97
Net Weekly Circulation (1986)				205,800
Average Daily Circulation (1986)				128,700

Colorado—Pueblo-Colorado Springs

KOAA-TV

Ch. 5

Network Service: NBC.

Licensee: Sangre de Cristo Communications Inc.

Studio: 2200 7th Ave., Pueblo, CO 81003.

Telephone: 303-544-5782.

Technical Facilities: Channel No. 5 (76-82 MHz). Authorized power: 100-kw visual, 10-kw aural. Antenna: Circularly polarized, 1306-ft. above av. terrain, 972-ft. above ground, 6322-ft. above sea level.

Latitude 38° 22' 24.5"
Longitude 104° 33' 27.2"

Transmitter: Baculite Mesa, approx. 7.9-mi. NNE of Pueblo.

Multichannel TV Sound: Stereo only.

Satellite Earth Stations: 3 in operation; station-owned & Common Carrier; Microdyne, 7-meter; Microdyne & M/A-Com receivers; NBC owned Ku-band.

News Services: AP, CNN, NIWS.

Ownership: Wholly-owned subsidiary of Evening Post Publishing Co. For other interests, see Group Ownership of TV Stations.

Began Operation: June 29, 1953. Sale to present owner by Mahlon T. White, William Grant, et al., approved by FCC Aug. 6, 1976. Previous sale by Metropolitan TV Co. approved June 6, 1968 (Television Digest, Vol. 8:24). Sale by Star Bcstg. Co. (Bankers Life & Casualty Co., Chicago) approved Dec. 13, 1961 (Vol. 17:35: 1:14). Sale by partners Douglas D. Kahle & Robert L. Clinton Jr. to Star Bcstg. Co., approved Sept. 29, 1954 (Vol. 10:35, 40).

Represented (sales): Seltel Inc.

Represented (legal): Dow, Lohnes & Albertson.

Represented (engineering): Cohen & Dippell.

Personnel:

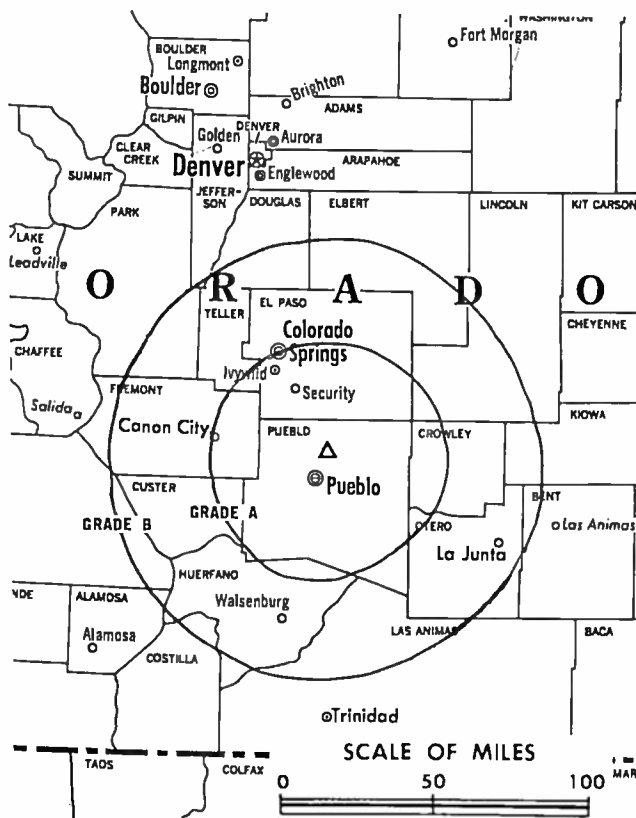
JOHN O. GILBERT, president & general manager.
SUZAN PERRYMAN, program director.
FLO ISRINGHAUSEN, national sales manager.
DORI WALLS, sales manager, Pueblo.
PIE MALSOM, sales manager, Colorado Springs.
DAVE ROSE, director of operations & news & station manager.
JOE DIAZ, production manager.
KEN RENFROW, chief engineer.
LES PATTERSON, assistant operations manager.

Highest 30 Sec. Rate (Aug. 25, 1986): \$1200.

NETWORK BASE HOURLY RATE: \$325.

Total Households: © MSI Consumer Market Data as of 1/1/86. TV Homes, TV% and Circulation © 1986 Arbitron. County coverage based on Arbitron study.

Net Weekly Circulation	State County	Total Households	TV Households	%
50% & Over	COLORADO			
	Baca	1,900	1,700	89
	Bent	2,000	1,900	95
	Cheyenne	900	800	94
	Crowley	1,100	1,100	100
	Custer	700	700	100
	El Paso	127,800	125,900	99
	Fremont	11,700	11,300	97



KOAA-TV BMPCT-5334 7/8/59

© American Map Corp., 14244

Net Weekly Circulation	State County	Total Households	TV Households	%
50% & Over	Gunnison	4,300	4,000	93
	Hinsdale	200	200	100
	Huerfano	2,600	2,500	96
	Kiowa	700	700	100
	Las Animas	5,500	5,200	95
	Mineral	300	300	100
	Otero	8,100	7,900	98
	Prowers	5,100	4,800	94
	Pueblo	47,500	46,800	99
	Between 25-49%	COLORADO		
Rio Grande		3,600	3,400	94
Saguache		1,400	1,300	93
Teller		4,100	4,000	98
KANSAS		Hamilton	1,000	1,000
	NEW MEXICO	Colfax	5,300	5,000
Between 5-24%		COLORADO		
	Alamosa	4,400	4,200	95
	Chaffee	5,200	5,000	96
	Delta	9,400	9,000	96
	Lincoln	1,800	1,700	94
Park	2,800	2,700	96	
Station Totals		259,400	253,100	97
Net Weekly Circulation (1986)				201,100
Average Daily Circulation (1986)				126,400

Colorado—Colorado Springs-Pueblo

KRDO-TV

Ch. 13

Network Service: ABC.

Licensee: Pikes Peak Broadcasting Co., Box 1457, Colorado Springs, CO 80901-1457.

Studio: 399 S. 8th St., Colorado Springs 80905.

Telephone: 303-632-1515. TWX: 910-920-4971.

Technical Facilities: Channel No. 13 (210-216 MHz). Authorized power: 282-kw visual, 56.4-kw aural. Antenna: 2140-ft. above av. terrain, 153-ft. above ground, 9563-ft. above sea level.

Latitude 38° 44' 47"
Longitude 104° 51' 37"

Transmitter: Cheyenne Mtn.

Satellite Earth Stations: 3 in operation; Andrew 4.3-meter & 7.3-meter; Ku-band; Avantek & M/A-Com receivers.

AM Affiliate: KRDO, 1-kw, 1240 kHz.

FM Affiliate: KRDO-FM, 96-kw, 95.1 MHz (No. 236), 2010-ft.

News Service: AP.

Ownership: Harry W. Hoth Jr., pres., 100%; Joan G. Hoth, v.p.-treas.; Patti Hoth Crouse, secy. Harry W. Hoth also owns KJCT-TV, Grand Junction, CO.

Began Operation: Sept. 21, 1953. Sale to present owner by Joseph H. Rohrer approved by FCC Dec. 1, 1954 (Television Digest, Vol. 10:44, 49).

Represented (sales): Blair Television.

Represented (legal): Fletcher, Heald & Hildreth.

Represented (engineering): Raymond E. Rohrer.

Personnel:

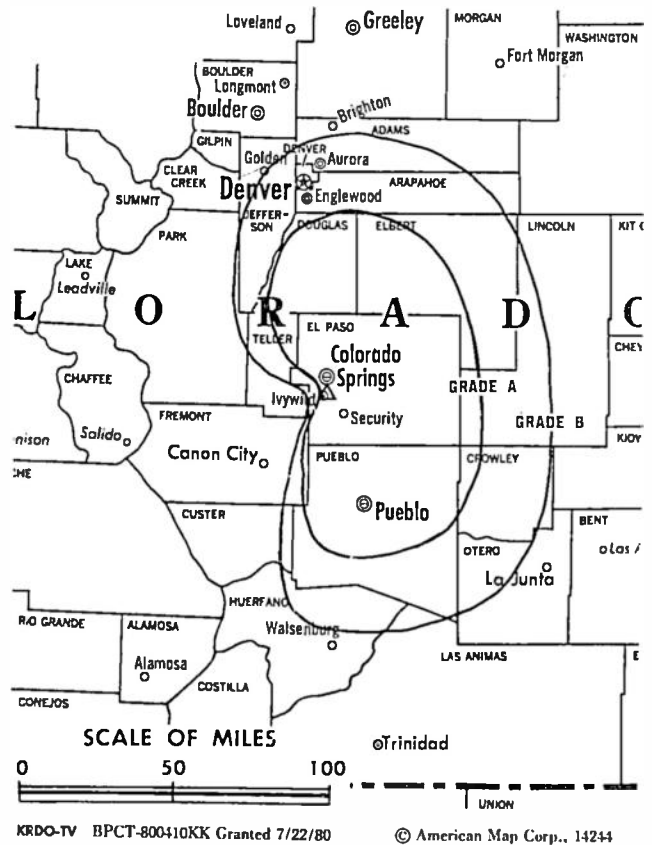
HARRY W. HOTH JR., president.
NEIL KLOCKSIEM, general manager.
PATTI CROUSE, assistant general manager.
PETER ROSELLA, general sales manager.
HANK COLVERT, national sales manager.
CHARLES UPTON, chief engineer.

Highest 30 Sec. Rate: \$550.

NETWORK BASE HOURLY RATE: \$600.

Total Households: © MSI Consumer Market Data as of 1/1/86. TV Homes, TV% and Circulation © 1986 Arbitron. County coverage based on Arbitron study.

Net Weekly Circulation	State County	Total Households	TV Households	%
50% & Over	COLORADO			
	Baca	1,900	1,700	89
	Bent	2,000	1,900	95
	Cheyenne	900	800	94
	Crowley	1,100	1,100	100
	Custer	700	700	100
	El Paso	127,800	125,900	99
	Fremont	11,700	11,300	97
	Huerfano	2,600	2,500	96
	Kiowa	700	700	100



Net Weekly Circulation	State County	Total Households	TV Households	%
50% & Over	Las Animas	5,500	5,200	95
	Lincoln	1,800	1,700	94
	Otero	8,100	7,900	98
	Prowers	5,100	4,800	94
	Pueblo	47,500	46,800	99
	Teller	4,100	4,000	98
Between 25-49%	COLORADO			
	Elbert	3,000	2,900	97
	Lake	2,800	2,700	96
	KANSAS			
	Greeley	700	700	100
	Hamilton	1,000	1,000	100
	Wallace	700	700	100
Between 5-24%	COLORADO			
	Alamosa	4,400	4,200	95
	Chaffee	5,200	5,000	96
	Conejos	2,600	2,500	96
	Costilla	1,100	1,000	90
	Park	2,800	2,700	96
	Saguache	1,400	1,300	93
Station Totals		247,200	241,700	97
Net Weekly Circulation (1986)				206,000
Average Daily Circulation (1986)				131,300

Colorado—Colorado Springs

KXRM-TV

Ch. 21

Network Service: None, independent.

Licensee: KXRM Inc., Box 15815, Colorado Springs, CO 80935.

Studio: 5050 Edison Ave., Suite 221, Colorado Springs.

Telephone: 303-591-1121.

Mailing Address: Box 15815, Colorado Springs, CO 80935.

Technical Facilities: Channel No. 21 (512-518 MHz). Authorized power: 1054-kw max. visual, 105.4-kw max. aural. Antenna: 2085-ft. above av. terrain, 125-ft. above ground, 9485-ft. above sea level.

Latitude 38° 44' 40"
Longitude 104° 51' 37"

Transmitter: Bldg. No. 29, Cheyenne Mtn.

Satellite Earth Stations: 3 in operation; Prodelin, 12-meter; Microdyne & RCA receivers.

News Service: INN.

Ownership: Light Communications Inc. & Lloyd Communications Group Inc., 50% each. LCG ownership: Lloyd American Corp., 80% & Kim Carlson, 20%. LCI ownership: Non-stock corp. Larry W. Douglas, pres.; Lilly K. Douglas, secy.; Jack F. Connelly Sr., Ross L. Wiens, dirs. LCG has interest in WJWT (TV) Jackson, TN & permittee of WQAC(TV), Fort Walton Beach, FL. LAC ownership: Marvin E. Palmquist, pres.-treas. & Elizabeth Palmquist, 49% jointly; Andrew Palmquist, 17.67%; Christine Palmquist, 16.67% & Mary Palmquist, 16.66%. Note: Sale to KXRM Ltd. Partnership pends.

Began Operation: Jan. 22, 1985.

Represented (sales): Independent TV Sales.

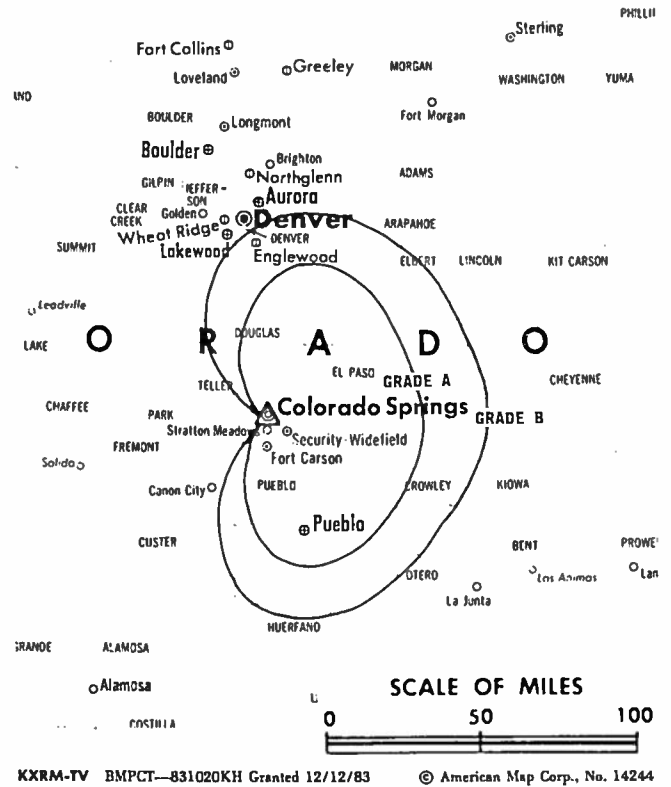
Represented (legal): Cohn & Marks.

Personnel:

LARRY DOUGLAS, president & general manager.
CHIP LUSKO, sales manager.
JOE DUCKETT, chief engineer.

Highest 30 Sec. Rate (Aug. 7, 1985): \$75.

Total Households: © MSI Consumer Market Data as of 1/1/86. TV Homes, TV% and Circulation © 1986 Arbitron. County coverage based on Arbitron study.



Net Weekly Circulation	State County	Total Households	TV Households	%
Between 25-49%	COLORADO			
	Crowley	1,100	1,100	100
	El Paso	127,800	125,900	99
	Pueblo	47,500	46,800	99
Between 5-24%	COLORADO			
	Elbert	3,000	2,900	97
	Fremont	11,700	11,300	97
	Otero	8,100	7,900	98
Station Totals		199,200	195,900	98
Net Weekly Circulation (1986)				83,300
Average Daily Circulation (1986)				38,100

Colorado—Denver

KCNC-TV

Ch. 4

Network Service: NBC.

Licensee: General Electric Bcstg. Co. of Colorado Inc., Box 5012 T.A., Denver, CO 80217.

Studio: 1044 Lincoln St., Denver, CO 80203.

Telephone: 303-861-4444. TWX: 910-931-0439.

Technical Facilities: Channel No. 4 (66-72 MHz). Authorized power: 100-kw visual, 15.1-kw aural. Antenna: 1477-ft. above av. terrain, 833-ft. above ground, 8147-ft. above sea level.

Latitude 39° 43' 50"
Longitude 105° 14' 07"

Transmitter: Lookout Mtn.

Multichannel TV Sound: Stereo only.

Satellite Earth Stations: Transmit/receive; Scientific-Atlanta, 10-meter; Harris receivers.

News Services: AP, UPI, NBC.

Ownership: General Electric Co.

Began Operation: Dec. 24, 1953. Sale to General Electric Bcstg. by Metropolitan Television Co. approved by FCC June 5, 1968 (Television Digest, Vol. 8:24). Previous ownership lineup resulted when on Nov. 12, 1964 FCC approved sale back to Metropolitan TV Co. of the 52.5% of stock held by Bob Hope and associates.

Represented (sales): Katz Television.

Represented (legal): McKenna, Wilkinson & Kittner.

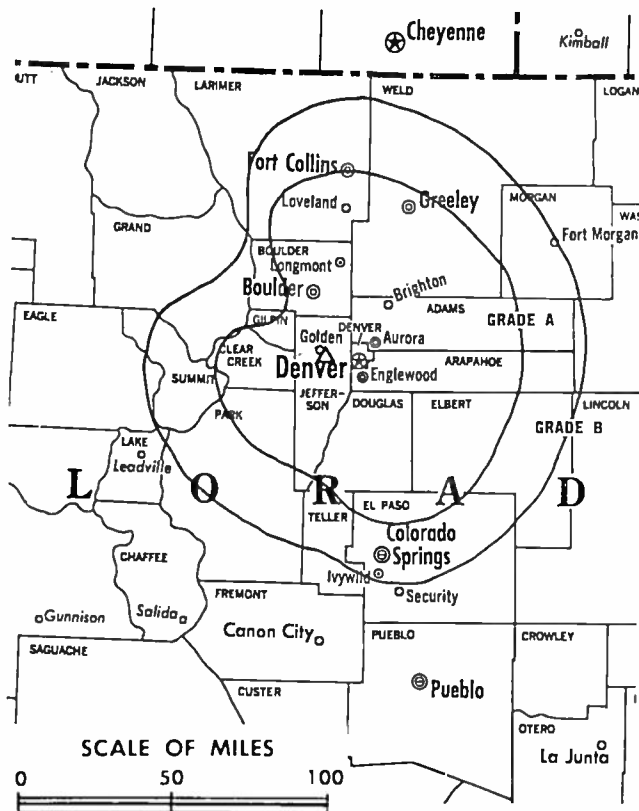
Personnel:

ROGER L. OGDEN, president & general manager.
JIM MacDERMOTT, vice president & station manager.
LON LEE, vice president & program manager.
MARV ROCKFORD, vice president & news director.
JAY RABIN, general sales manager.
THOMAS RAPONI, local sales manager.
RICHARD WARDELL, national sales manager.
TOM EDWARDS, production manager.
MARV DANIELSKI, promotion manager.
DAVID LAYNE, manager, engineering.
MARCIA WEST, director of public affairs.

Rates: Not available.

NETWORK BASE HOURLY RATE: \$1500.

Total Households: © MSI Consumer Market Data as of 1/1/86. TV Homes, TV% and Circulation © 1986 Arbitron. County coverage based on Arbitron study.



KCNC-TV BMPCT-3330 Granted 9/1/55

© American Map Corp. 14244

Net Weekly Circulation	State County	Total Households	TV Households	%
50% & Over	Lincoln	1,800	1,700	94
	Logan	7,700	7,400	96
	Mesa	35,900	35,000	97
	Moffat	5,900	5,500	93
	Montrose	10,000	9,600	96
	Morgan	8,800	8,700	99
	Park	2,800	2,700	96
	Phillips	1,800	1,800	100
	Pitkin	5,400	4,900	91
	Prowers	5,100	4,800	94
	Rio Blanco	2,500	2,400	96
	Routt	6,200	5,800	93
	Sedgwick	1,400	1,400	100
	Summit	4,800	4,600	96
	Teller	4,100	4,000	98
	Washington	2,000	1,900	95
	Weld	50,800	49,900	98
	Yuma	4,000	3,800	95
	NEBRASKA			
	Box Butte	5,800	5,700	98
	Cheyenne	4,000	3,900	97
	Dawes	3,600	3,500	97
	Deuel	1,000	1,000	100
	Kimball	1,900	1,900	100
	Scotts Bluff	14,500	14,300	99
WYOMING				
	Albany	11,500	11,000	96
	Campbell	12,100	11,500	95
	Carbon	7,700	7,300	95
	Laramie	28,500	28,000	98
	Natrona	29,700	29,000	98
	Platte	5,200	4,900	95
(Continued on page A-179)				
Station Totals		1,427,300	1,398,600	97
Net Weekly Circulation (1986)			1,019,000	
Average Daily Circulation (1986)			607,800	

Colorado—Denver

KDVR

Ch. 31

Network Service: None, independent.

Grantee: Centennial Bcstg. Corp., 100 Speer Blvd., Denver, CO 80203.

Studio: 100 Speer Blvd., Denver, CO 80203.

Telephone: 303-831-8831.

Mailing Address: Box 3100, Denver, CO 80201.

Technical Facilities: Channel No. 31 (572-578 MHz). Authorized power: 5000-kw max. visual, 500-kw max. aural. Antenna: 1038-ft. above av. terrain, 375-ft. above ground, 7730-ft. above sea level.

Latitude 39° 43' 45"
Longitude 105° 14' 12"

Transmitter: Lookout Mtn., near Golden.

Satellite Earth Station: Scientific-Atlanta, 7-meter; Scientific-Atlanta receivers.

Ownership: Camellia City Telecasters Inc., 100%. For ownership & other interests, see KTXL, Sacramento, CA.

Began Operation: Aug. 10, 1983.

Represented (sales): MMT Sales Inc.

Represented (legal): Arent, Fox, Kintner, Plotkin & Kahn.

Represented (engineering): Hammett & Edison Inc.

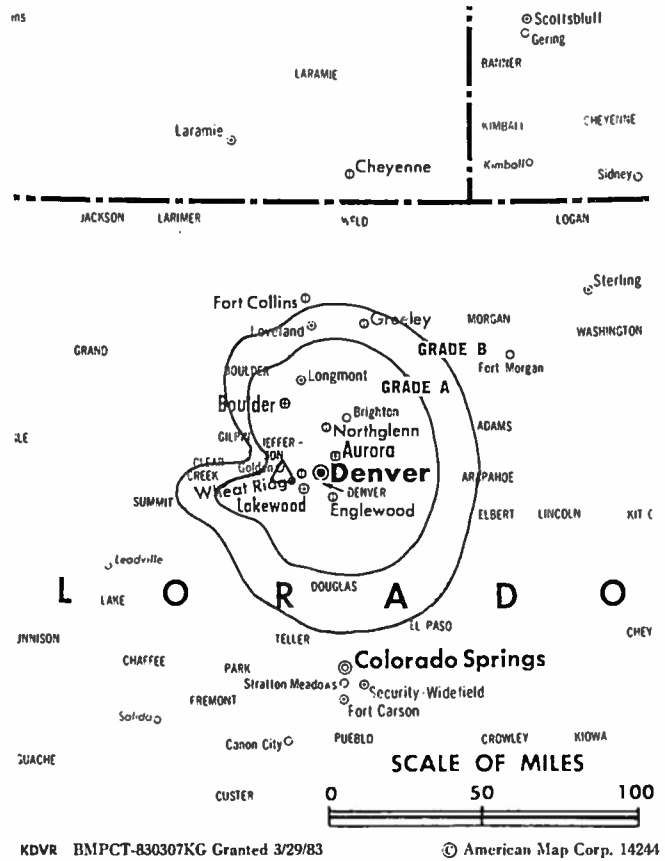
Personnel:

TERENCE J. BROWN, vice president & general manager.
ROBERT McCAUGHEY, general sales manager.
GARY BERBERET, promotion manager.
STEVE COULAM, engineering & operations director.
P. BRADLEY SHORT, controller.

Highest 30 Second Rate (Dec. 22, 1985): \$1,500.

Total Households: © MSI Consumer Market Data as of 1/1/86. TV Homes, TV% and Circulation © 1986 Arbitron. County coverage based on Arbitron study.

Net Weekly Circulation	State County	Total Households	TV Households	%
50% & Over	COLORADO			
	Adams	101,300	100,600	99
	Arapahoe	148,300	146,600	99



Net Weekly Circulation	State County	Total Households	TV Households	%
50% & Over	Jefferson	164,200	162,700	99
Between 25-49%	COLORADO			
	Boulder	84,500	82,400	98
	Clear Creek	3,100	3,000	97
	Denver	222,400	217,900	98
	Douglas	11,200	11,100	99
	Elbert	3,000	2,900	97
	Larimer	67,200	65,700	98
Weld	50,800	49,900	98	
Station Totals		856,000	842,800	98
Net Weekly Circulation (1986)				405,600
Average Daily Circulation (1986)				163,900

Colorado—Denver

KMGH-TV

Ch. 7



Network Service: CBS.

Licensee: McGraw-Hill Broadcasting Co. Inc., 123 Speer Blvd., Denver, CO 80203.

Studio: 123 Speer Blvd.

Telephone: 303-832-7777. TWX: 910-931-2615.

Technical Facilities: Channel No. 7 (174-180 MHz). Authorized power: 316-kw visual, 50-kw aural. Antenna: 1010-ft. above av. terrain, 285-ft. above ground, 7695-ft. above sea level.

Latitude 39° 43' 46"
Longitude 105° 14' 12"

Transmitter: Cedar Lake Rd., Lookout Mtn.

Satellite Earth Stations: 4 in operation; Microdyne, 7-meter; M/A-Com, Microdyne & Scientific-Atlanta receivers.

News Services: AP, UPI.

Ownership: McGraw-Hill Inc. See Group Ownership of TV Stations.

Began Operation: Nov. 1, 1953. Sale to Time Inc. by Aladdin Radio & TV approved by FCC June 23, 1954 (Television Digest, Vol. 10:11, 15, 25, 26). Sale to present owner by Time-Life Bcst. Inc. approved March 8, 1972 (Vol. 12:10, 11).

Represented (sales): Harrington, Righter & Parsons Inc.

Represented (legal): Koteen & Naftalin.

Personnel:

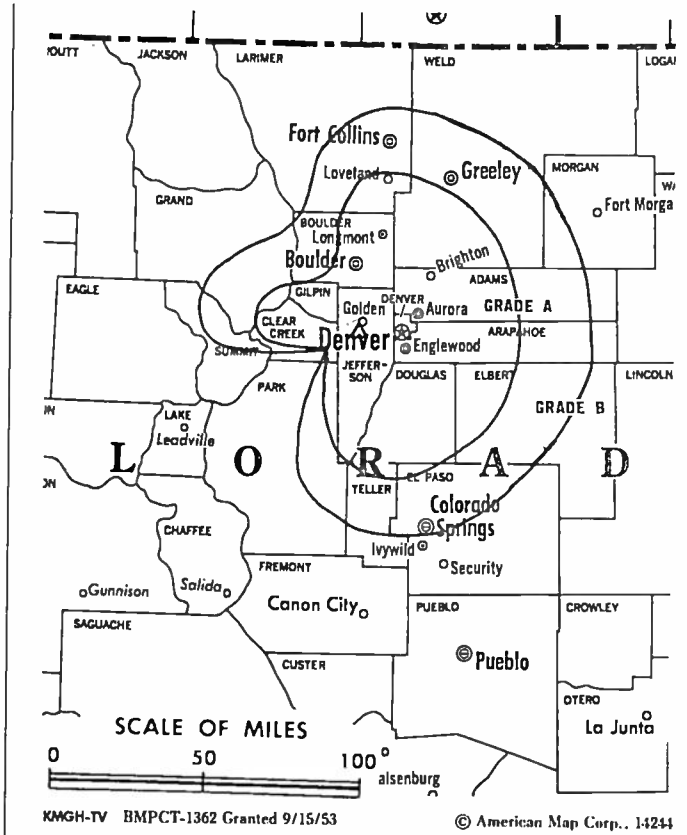
EDWARD T. REILLY, exec. vice president & chief operating officer.
ROBERT L. WHITE, vice president & general manager.
ROBERT L. BARRON, general sales manager.
LEONARD MARSH, local sales manager.
GEORGE ROUSE, business manager.
SHIRLEY THOMPSON, traffic director.
ARTA BOLEY, director of news.
ROBERT CHERNET, director of advertising & promotion.
J. LAWRENCE POZZI, director of engineering.
MARY CAROLE McDONNELL, director of programming.

Rates: On request.

NETWORK BASE HOURLY RATE: \$1321.

Total Households: © MSI Consumer Market Data as of 1/1/86. TV Homes, TV% and Circulation © 1986 Arbitron. County coverage based on Arbitron study.

Net Weekly Circulation	State County	Total Households	TV Households	%
50% & Over	COLORADO			
	Adams	101,300	100,600	99
	Arapahoe	148,300	146,600	99
	Boulder	84,500	82,400	98
	Chaffee	5,200	5,000	96
Clear Creek	3,100	3,000	97	



KMGH-TV BMPCT-1362 Granted 9/15/53 © American Map Corp., 14244

Net Weekly Circulation	State County	Total Households	TV Households	%
50% & Over	Denver	222,400	217,900	98
	Douglas	11,200	11,100	99
	Eagle	7,100	6,700	94
	Elbert	3,000	2,900	97
	Grand	3,700	3,500	95
	Jackson	700	700	100
	Jefferson	164,200	162,700	99
	Kit Carson	3,000	2,800	93
	Lake	2,800	2,700	96
	Larimer	67,200	65,700	98
	Moffat	5,900	5,500	93
	Morgan	8,800	8,700	99
	Park	2,800	2,700	96
	Phillips	1,800	1,800	100
	Pitkin	5,400	4,900	91
	Prowers	5,100	4,800	94
	Rio Blanco	2,500	2,400	96
	Routt	6,200	5,800	93
	Summit	4,800	4,600	96
	Weld	50,800	49,900	98
NEBRASKA	Box Butte	5,800	5,700	98
	Cheyenne	4,000	3,900	97
	Dawes	3,600	3,500	97
	Kimball	1,900	1,900	100
	WYOMING	Albany	11,500	11,000
Campbell		12,100	11,500	95
Carbon		7,700	7,300	95
Laramie		28,500	28,000	98
Platte		5,200	4,900	95

(Continued on page A-179)

Station Totals	1,362,400	1,335,400	98
Net Weekly Circulation (1986)			925,500
Average Daily Circulation (1986)			470,700

Colorado—Denver

KUSA-TV

Ch. 9

Network Service: ABC.

Licensee: Combined Communications Corp., 1089 Bannock St., Denver 80217.

Studio: 1089 Bannock St.

Telephone: 303-893-9000. **TWX:** 910-931-2648.

Mailing Address: Box 5667, Denver, CO 80217.

Technical Facilities: Channel No. 9 (186-192 MHz). Authorized power: 316-kw visual, 45.3-kw aural. Antenna: 950-ft. above av. terrain, 273-ft. above ground, 7643-ft. above sea level.

Latitude 39° 43' 46"
Longitude 105° 14' 08"

Transmitter: Lookout Mountain.

Multichannel TV Sound: Stereo only.

Satellite Earth Stations: 3; 1 Common Carrier; Scientific-Atlanta, 10-meter; 3.7-meter Ku-band; Scientific-Atlanta, AvanteK & DX receivers.

News Services: AP, ABC, Gannett News Service, CNN Headline News, NIWS.

Ownership: Gannett Co. Inc., 100%. For other interests, see Group & Newspaper Ownership of TV Stations.

Began Operation: Oct. 12, 1952. Sale to John C. Mullins and Frank Leu by local businessmen headed by W. D. Pyle approved March 23, 1955; transfer of Leu's 50% to Webb & Knapp approved March 28, 1956 (Television Digest, Vol. 11:7, 13, 50 & 12:13). Transfer of Webb & Knapp's 50% to John C. Mullins approved Oct. 1, 1961 (Vol. 17:33). Sale by Mullins Bcstg. to Combined Communications approved by FCC Jan. 26, 1972 (Vol. 11:15, 22; 12:5). Merger of Combined Communications & Gannett approved by FCC June 7, 1979 (Vol. 18:20, 38; 19:24).

Represented (sales): Blair Television.

Represented (legal): Pierson, Ball & Dowd.

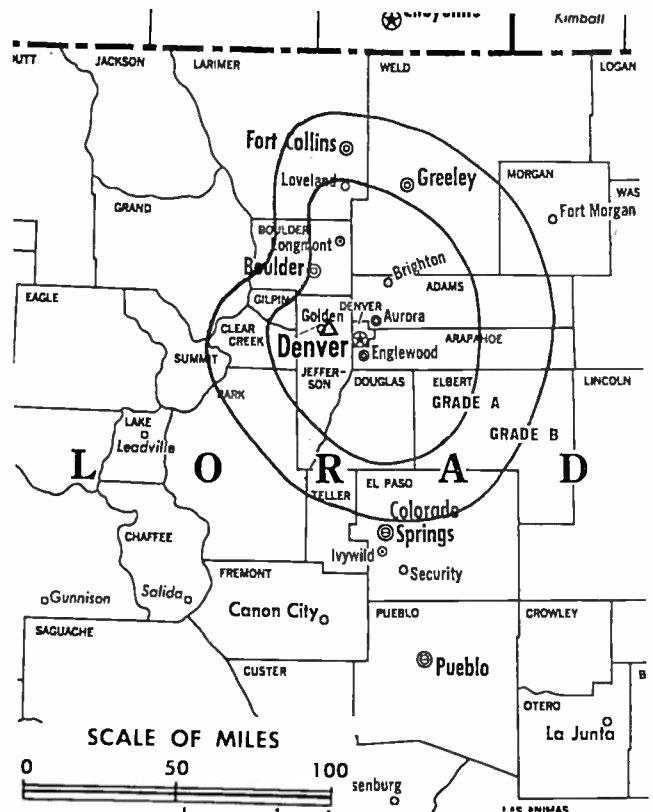
Personnel:

KEN TONNING, vice president & general manager.
CARL AKERS, vice president, commentator.
DARLA ELLIS, vice president & program director.
MARDEE MCKINLAY, vice president, community affairs.
COLLEN BROWN, vice president & controller.
MYRON OLINER, vice president & chief engineer.
TIM DIETZ, vice president & director of broadcast operations.
LEE MINARD, vice president & director of advertising & promotion.
DIANE MIGNONE, general sales manager.
BUTCH MONTOYA, manager of newsroom operations.

Rates: On request.

Total Households: © MSI Consumer Market Data as of 1/1/86. TV Homes, TV% and Circulation © 1986 Arbitron. County coverage based on Arbitron study.

Net Weekly Circulation	State County	Total Households	TV Households	%
50% & Over	COLORADO			
	Adams	101,300	100,600	99
	Arapahoe	148,300	146,600	99
	Boulder	84,500	82,400	98
	Chaffee	5,200	5,000	96
	Clear Creek	3,100	3,000	97
	Delta	9,400	9,000	96
	Denver	222,400	217,900	98
	Douglas	11,200	11,100	99
	Eagle	7,100	6,700	94
	Elbert	3,000	2,900	97
	Garfield	10,300	9,800	95
	Grand	3,700	3,500	95
	Gunnison	4,300	4,000	93
Jackson	700	700	100	
Jefferson	164,200	162,700	99	



KUSA-TV BMPCT—1265 Granted 8/14/53

©American Map Corp., No. 14244

Net Weekly Circulation	State County	Total Households	TV Households	%
50% & Over	Kit Carson	3,000	2,800	93
	Lake	2,800	2,700	96
	Larimer	67,200	65,700	98
	Lincoln	1,800	1,700	94
	Logan	7,700	7,400	96
	Moffat	5,900	5,500	93
	Montrose	10,000	9,600	96
	Morgan	8,800	8,700	99
	Park	2,800	2,700	96
	Phillips	1,800	1,800	100
	Pitkin	5,400	4,900	91
	Prowers	5,100	4,800	94
	Routt	6,200	5,800	93
	Sedgwick	1,400	1,400	100
	Summit	4,800	4,600	96
	Washington	2,000	1,900	95
	Weld	50,800	49,900	98
	Yuma	4,000	3,800	95
	NEBRASKA	Box Butte	5,800	5,700
Cheyenne		4,000	3,900	97
Dawes		3,600	3,500	97
Deuel		1,000	1,000	100
Kimball		1,900	1,900	100
WYOMING	Albany	11,500	11,000	96
	Campbell	12,100	11,500	95
	Carbon	7,700	7,300	95
	Laramie	28,500	28,000	98
	Natrona	29,700	29,000	98
	Platte	5,200	4,900	95

(Continued on page A-180)

Station Totals	1,409,100	1,381,000	98
Net Weekly Circulation (1986)			981,200
Average Daily Circulation (1986)			587,900

Colorado—Denver

KWGN-TV

Ch. 2

Network Service: None, independent.

Licensee: WGN of Colorado Inc., Denver Tech Center, 6160 S. Wabash Way, Englewood, CO 80111.

Studio: Denver Tech Center, 6160 S. Wabash Way, Englewood, CO 80111.

Mailing Address: Box 5222, Englewood, CO 80155.

Telephones: 303-740-2222; 303-740-2853.

TWX: 910-935-0877.

Technical Facilities: Channel No. 2 (54-60 MHz). Authorized power: 100-kw visual, 20-kw aural. Antenna: 1050-ft. above av. terrain, 440-ft. above ground, 7720-ft. above sea level.

Latitude 39° 43' 59"
Longitude 105° 14' 12"

Transmitter: Buffalo Bill Hwy., Lookout Mtn.

Satellite Earth Stations: 2 in operation; Scientific-Atlanta, 10-meter; Scientific-Atlanta receivers.

News Services: AP, UPI, CNN, INN, NWS, PR News Wire.

Ownership: Tribune Bcstg. Co. For other interests, see Group Ownership of TV Stations.

Began Operation: July 18, 1952 as KFEL-TV. Sale to J. Elroy McCaw's Gotham Bcstg. Co. by Eugene P. O'Fallon approved July 27, 1955; transfer of 50% to Radio Hawaii approved Nov. 16, 1955 (Television Digest, Vol. 11:25, 28, 31, 39, 47). Repurchase of 50% by Gotham from Radio Hawaii approved March 27, 1959 by FCC (Vol. 15:33). Sale to present owner by Channel 2 Corp. (formerly Gotham Bcstg.) approved March 4, 1966 by FCC (Vol. 5:36; 6:10).

Represented (sales): Petry Television Inc.

Represented (legal): Reuben & Proctor; Schnader, Harrison, Segal & Lewis.

Represented (engineering): A. D. Ring & Associates.

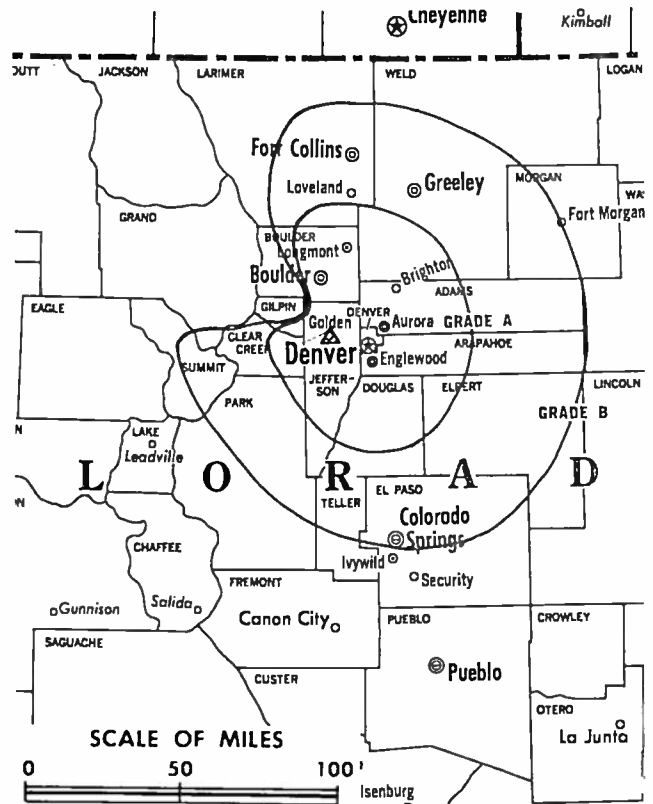
Personnel:

JOHN SUDER, vice president & general manager.
ROYCE W. NATION, vice president & treasurer.
MARC SCHACHER, program director.
E. RICHARD CERUSSI, general sales manager.
JOHN HUMMEL, national sales manager.
JODY WITTERN, local sales manager.
J. GREG GUINAN, v.p. for public affairs.
SHERRY SWEDENBORG, traffic manager.
DON SHAFER, news director.
PAMELA PEARSON, creative services director.
LEONDELE LaMIAUX, production manager.
KENT GRATTEAU, engineering manager.

Rates: On request.

Total Households: © MSI Consumer Market Data as of 1/1/86. TV Homes, TV% and Circulation © 1986 Arbitron. County coverage based on Arbitron study.

Net Weekly Circulation	State County	Total Households	TV Households	%
50% & Over	COLORADO			
	Adams	101,300	100,600	99
	Arapahoe	148,300	146,600	99
	Boulder	84,500	82,400	98
	Chaffee	5,200	5,000	96
	Clear Creek	3,100	3,000	97
	Denver	222,400	217,900	98
	Douglas	11,200	11,100	99
	Eagle	7,100	6,700	94
	Elbert	3,000	2,900	97
	Garfield	10,300	9,800	95
	Gilpin	1,300	1,300	100
	Grand	3,700	3,500	95
Gunnison	4,300	4,000	93	



KWGN-TV BPCT-4417 Granted 5/12/71

© American Map Corp., 14244

Net Weekly Circulation	State County	Total Households	TV Households	%	
50% & Over	Jefferson	164,200	162,700	99	
	Lake	2,800	2,700	96	
	Larimer	67,200	65,700	98	
	Las Animas	5,500	5,200	95	
	Logan	7,700	7,400	96	
	Moffat	5,900	5,500	93	
	Morgan	8,800	8,700	99	
	Park	2,800	2,700	96	
	Phillips	1,800	1,800	100	
	Pitkin	5,400	4,900	91	
	Prowers	5,100	4,800	94	
	Routt	6,200	5,800	93	
	Sedgwick	1,400	1,400	100	
	Summit	4,800	4,600	96	
	Washington	2,000	1,900	95	
	Weld	50,800	49,900	98	
	Yuma	4,000	3,800	95	
	NEBRASKA				
	Box Butte	5,800	5,700	98	
Cheyenne	4,000	3,900	97		
Dawes	3,600	3,500	97		
Kimball	1,900	1,900	100		
Scotts Bluff	14,500	14,300	99		
WYOMING					
Albany	11,500	11,000	96		
Campbell	12,100	11,500	95		
Carbon	7,700	7,300	95		
Converse	5,500	5,300	96		
Laramie	28,500	28,000	98		
Natrona	29,700	29,000	98		
Washakie	3,700	3,600	97		

(Continued on page A-180)

Station Totals	1,888,000	1,850,800	98
Net Weekly Circulation (1986)			911,100
Average Daily Circulation (1986)			423,300

Colorado—Durango

KREZ-TV

Ch. 6

(Satellite of KREX-TV, Grand Junction, CO)

Network Service: CBS, NBC.

Licensee: W. Russell Withers Jr., Box 1238, Mount Vernon, IL 62864.

Studio: 2-mi. S of Durango.

Telephone: 303-247-0820.

Technical Facilities: Channel No. 6 (82-88 MHz). Authorized power: 6.2-kw visual, 1.36-kw aural. Antenna: 361-ft. above av. terrain, 142-ft. above ground, 7844-ft. above sea level.

Latitude 37° 15' 44"
Longitude 107° 53' 58"

Transmitter: Smelter Mountain, 1-mi. SW of Durango.

Satellite Earth Stations: 2 in operation.

News Service: AP.

Ownership: W. Russell Withers Jr., 100%. For other interests, see Group Ownership of TV Stations.

Began Operation: Nov. 4, 1963. Left the air March 2, 1964 and was sold to Ruth G. Kendrick, et al., by Floyd & Lieselotte Jetter. FCC approved transfer Aug. 12, 1964. Resumed operation Sept. 4, 1965. Sale to present owner by E & W Bcstg. Corp. approved by FCC June 5, 1985. Sale to E & W by Ruth G. Kendrick, et al., approved by FCC May 15, 1984.

Represented (sales): Katz Television; John L. McGuire & Co.

Represented (legal): Gardner, Carton & Douglas.

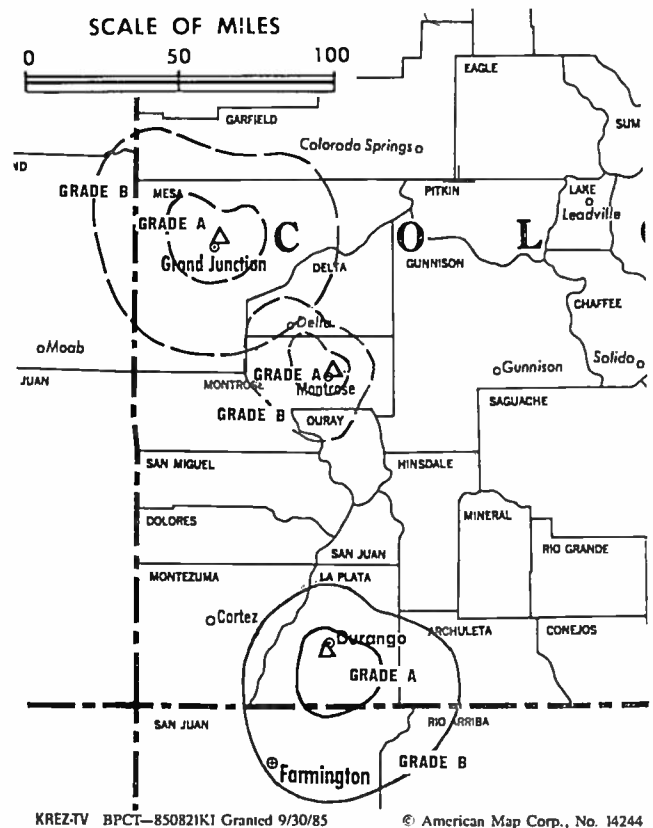
Personnel:
DUNCAN LAING, station manager.

Highest 30 Sec. Rate (Jan. 10, 1983): \$62.

NETWORK BASE HOURLY RATE: Bonus to KREX-TV, Grand Junction, CO.

Total Households: © MSI Consumer Market Data as of 1/1/86. TV Homes, TV% and Circulation © 1986 Arbitron. County coverage based on Arbitron study.

Net Weekly Circulation	State County	Total Households	TV Households	%
50% & Over	COLORADO Archuleta	1,800	1,700	94



Net Weekly Circulation	State County	Total Households	TV Households	%
50% & Over	La Plata	11,700	11,200	96
Between 25-49%	COLORADO Montezuma	6,500	6,200	95
	NEW MEXICO San Juan	33,300	31,300	94
Between 5-24%	COLORADO San Juan	400	400	100
	San Miguel	1,500	1,400	93
Station Totals		55,200	52,200	94
Net Weekly Circulation (1986)			27,700	
Average Daily Circulation (1986)			12,900	

Colorado—Grand Junction

KJCT-TV

Ch. 8

Network Service: ABC.

Grantee: Pikes Peak Broadcasting Co., Box 1457, Colorado Springs, CO 80901.

Studio: 8 Foresight Circle, Grand Junction, CO 81501.

Mailing Address: Box 3788, Grand Junction, CO 81502.

Telephone: 303-245-8880. TWX: 910-929-6981.

Technical Facilities: Channel No. 8 (180-186 MHz). Authorized power: 120-kw visual, 20-kw aural. Antenna: 2720-ft. above av. terrain, 141-ft. above ground, 10,061-ft. above sea level.

Latitude 39° 02' 55"
Longitude 108° 15' 06"

Transmitter: Grand Mesa, 9.6-mi. SW of Mesa.

Satellite Earth Station: In operation.

News Service: AP.

Ownership: Harry W. Hoth Jr., pres., 100%; Joan G. Hoth, v.p.-treas.; Patti Hoth Crouse, secy. Harry W. Hoth owns KRDO-TV, Colorado Springs.

Began Operation: Oct. 22, 1979.

Represented (sales): Blair Television.

Represented (legal): Fletcher, Heald & Hildreth.

Represented (engineering): Raymond E. Rohrer.

Personnel:

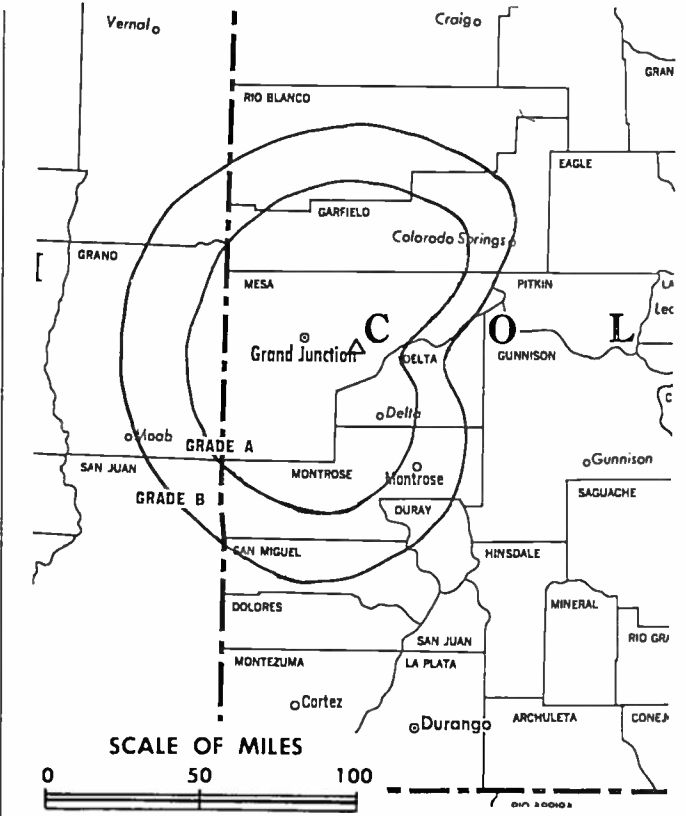
HARRY W. HOTH JR., president.
NEIL O. KLOCKSIEG, general manager.
PATTI HOTH CROUSE, assistant general manager.
STEVE ROBINSON, station manager.
PAUL UNWIN, news director.
ROGER HIGHTOWER, chief engineer.

Highest 30 Sec. Rate (June 28, 1984): \$300.

NETWORK BASE HOURLY RATE: \$250.

Total Households: © MSI Consumer Market Data as of 1/1/86. TV Homes, TV% and Circulation © 1986 Arbitron. County coverage based on Arbitron study.

Net Weekly Circulation	State County	Total Households	TV Households	%
50% & Over	COLORADO			
	Mesa	35,900	35,000	97
	Montrose	10,000	9,600	96
	Ouray	800	700	91



KJCT-TV BMPCT-790424KF

© American Map Corp., 14244

Net Weekly Circulation	State County	Total Households	TV Households	%
50% & Over	San Miguel	1,500	1,400	93
	COLORADO			
Between 25-49%	Delta	9,400	9,000	96
	San Juan	400	400	100
	COLORADO			
Between 5-24%	Garfield	10,300	9,800	95
	Gunnison	4,300	4,000	93
	UTAH			
	Uintah	8,100	7,800	96
Station Totals		80,700	77,700	96
Net Weekly Circulation (1986)				47,100
Average Daily Circulation (1986)				28,400

Colorado-Grand Junction

KREX-TV

Ch. 5

(Also operates satellites KREY-TV, Montrose & KREZ-TV, Durango, CO)

Network Service: CBS, NBC.

Licensee: W. Russell Withers Jr., Box 1238, Mount Vernon, IL 62864.

Studio: Hillcrest Manor.

Mailing Address: Box 789, Grand Junction, CO 81502.

Telephone: 303-242-5000. TWX: 910-929-6992.

Technical Facilities: Channel No. 5 (76-82 MHz). Authorized power: 12.9-kw visual, 6.46-kw aural. Antenna: Minus 10-ft. above av. terrain (due to mountainous terrain), 343-ft. above ground, 5004-ft. above sea level.

Latitude 39° 05' 15"
Longitude 108° 33' 56"

Transmitter: Hillcrest Manor.

Satellite Earth Stations: 5 in operation; Scientific-Atlanta receivers.

News Service: AP.

Ownership: W. Russell Withers Jr., 100%. For other interests see Group Ownership of TV Stations.

Began Operation: May 22, 1954. Sale to present owner by E & W approved by FCC June 6, 1985. Transfer of control from Carl Q. Anderson, et al., to E & W Bcstg. Corp. approved by FCC May 15, 1984. Previous transfer to Rex G. Howell from Forestville Realty approved by FCC Aug. 11, 1972. Transfer to Forestville, et al., from Howell (Western Slope Bcstg.) approved Sept. 21, 1966 (Television Digest, Vol. 6:19, 39).

Represented (sales): Katz Television; John L. McGuire & Co.

Represented (legal): Gardner, Carton & Douglas.

Personnel:

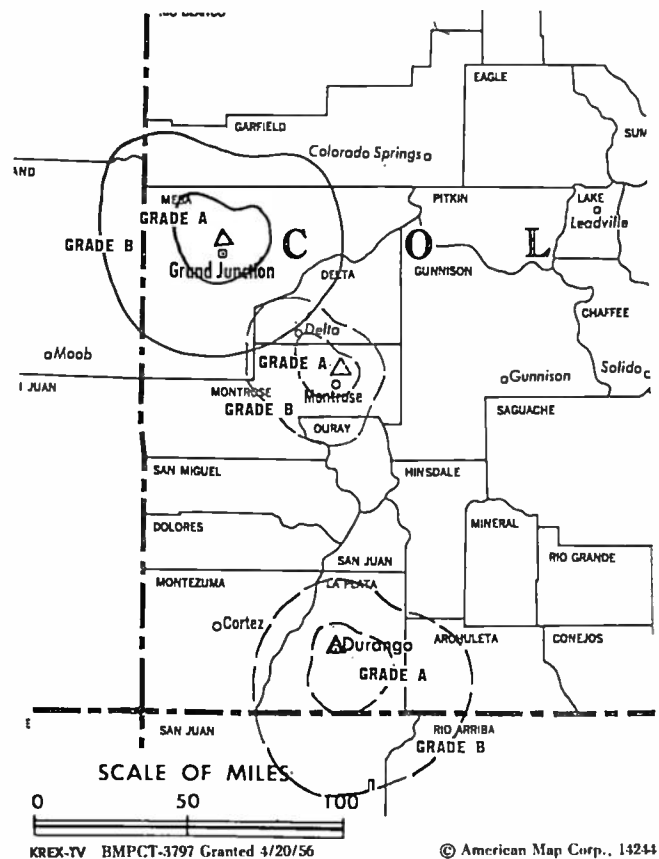
BILL SULLIVAN, station manager.
AL LADAGE, chief engineer.
TOM MCGILL, program & traffic director.
PAT OLSON, production director & film buyer.

Highest 30 Sec. Rate (Jan. 10, 1983): \$225.

NETWORK BASE HOURLY RATE: \$460.

Total Households: © MSI Consumer Market Data as of 1/1/86. TV Homes, TV% and Circulation © 1986 Arbitron. County coverage based on Arbitron study.

Net Weekly Circulation	State County	Total Households	TV Households	%
50% & Over	COLORADO			
	Delta	9,400	9,000	96
	Gunnison	4,300	4,000	93
	Hinsdale	200	200	100



KREX-TV BMPCT-3797 Granted 3/20/56

© American Map Corp., 14244

Net Weekly Circulation	State County	Total Households	TV Households	%
50% & Over	Mesa	35,900	35,000	97
	San Juan	400	400	100
	San Miguel	1,500	1,400	93
Between 25-49%	COLORADO			
	Garfield	10,300	9,800	95
	Ouray	800	700	91
	Pitkin	5,400	4,900	91
Between 5-24%	COLORADO			
	Montrose	10,000	9,600	96
	Rio Blanco	2,500	2,400	96
	UTAH			
	Uintah	8,100	7,800	96
Station Totals		88,800	85,200	95
Net Weekly Circulation (1986)			50,100	
Average Daily Circulation (1986)			31,900	

Colorado—Montrose

KREY-TV

Ch. 10

(Satellite of KREX-TV, Grand Junction)

Network Service: CBS, NBC.

Licensee: W. Russell Withers Jr., Box 1238, Mount Vernon, IL 62864.

Studio: 610 N. 1st St., Montrose, CO 81401.

Telephone: 303-249-9601.

Technical Facilities: Channel No. 10 (192-198 MHz). Authorized power: 6.16-kw visual, 1.36-kw aural. Antenna: 115-ft. above av. terrain, 94-ft. above ground, 6374-ft. above sea level.

Latitude 38° 31' 02"
Longitude 107° 51' 12"

Transmitter: Flat Top Mtn., 2.25-mi. NE of Montrose.

News Service: AP.

Ownership: W. Russell Withers Jr., 100%. For other interests, see Group Ownership of TV Stations.

Began Operation: Aug. 18, 1956. Sale to present owner by E & W Bcstg. Corp. approved by FCC June 6, 1985.

Represented (sales): Katz Television; John L. McGuire & Co. (Denver).

Represented (legal): Gardner, Carton & Douglas.

Personnel:

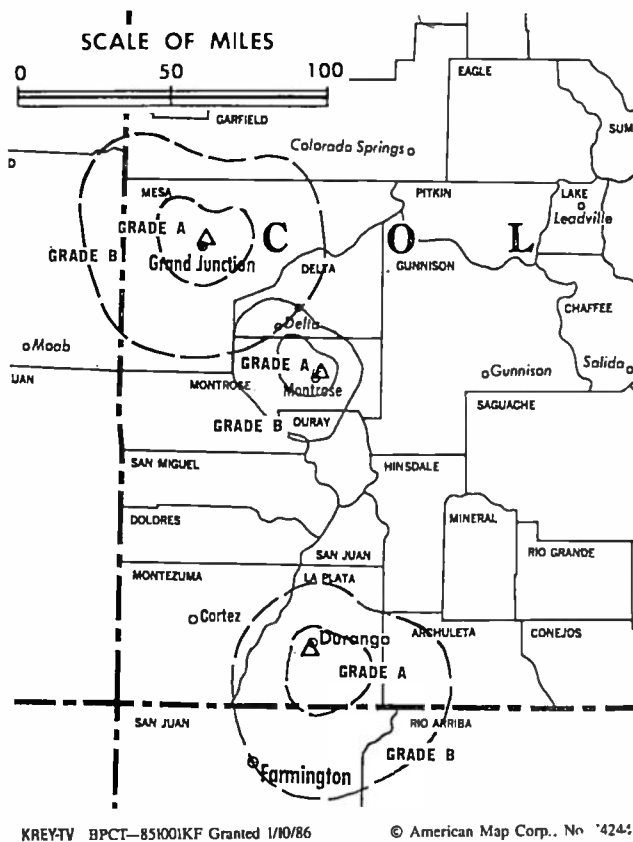
JOE REICHMANN, station manager.

Highest 30 Sec. Rate (Jan. 10, 1983): \$62.

NETWORK BASE HOURLY RATE: Bonus to KREX-TV, Grand Junction.

Total Households: © MSI Consumer Market Data as of 1/1/86. TV Homes, TV% and Circulation © 1986 Arbitron. County coverage based on Arbitron study.

Net Weekly Circulation	State County	Total Households	TV Households Households	%
50% & Over	COLORADO			
	Montrose	10,000	9,600	96
	Ouray	800	700	91



Net Weekly Circulation	State County	Total Households	TV Households	%
Between 25-49%	COLORADO			
	Delta	9,400	9,000	96
	San Miguel	1,500	1,400	93
Between 5-24%	COLORADO			
	Gunnison	4,300	4,000	93
Station Totals		26,000	24,700	95
Net Weekly Circulation (1986)			14,400	
Average Daily Circulation (1986)			9,000	

Colorado—Sterling

KTVS

Ch. 3

(Satellite of KYCU-TV, Cheyenne, WY)

Network Service: CBS & NBC.

Licensee: Stauffer Communications Inc., 2923 E. Lincolnway, Cheyenne, WY 82001.

Studio: State Hwy. 61, 9.6-mi. ESE of Sterling.

Telephone: 307-634-7755 (Cheyenne).

Technical Facilities: Channel No. 3 (60-66 MHz). Authorized power: 60.6-kw visual, 6.06-kw aural. Antenna: 730-ft. above av. terrain, 601-ft. above ground, 5076-ft. above sea level.

Latitude 40° 34' 58.0"
Longitude 103° 01' 50.4"

Transmitter: State Hwy. 61, 9.6-mi. ESE of Sterling.

Satellite Earth Station: RCA, 3.5-meter; RCA receivers.

News Service: AP.

Ownership: Stauffer Communications Inc. For other interests, see Group Ownership of TV Stations.

Began Operation: Dec. 28, 1963. Sale to present owner by Burke Bcstg. Co. approved by FCC July 8, 1986. Sale to Burke by Lamb Enterprises Inc. approved by FCC Oct. 14, 1983.

Represented (sales): Katz Television.

Represented (legal): Dow, Lohnes & Albertson.

Personnel:

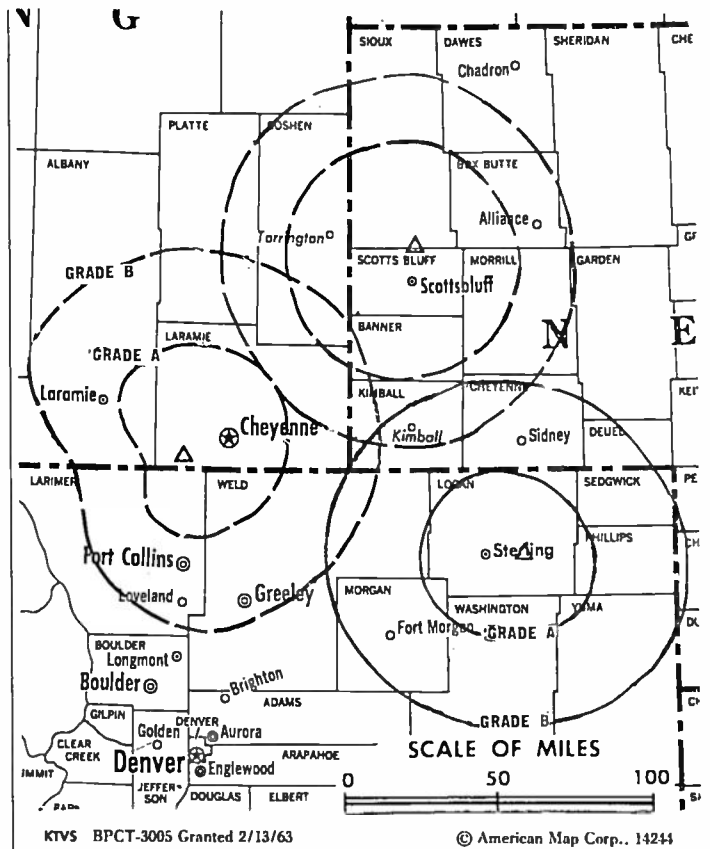
CARL J. OCCHIPINTI, manager.
GARY MOSER, station manager.

Highest 30 Sec. Rate (July 1, 1985): \$75. Also sold in combination with KYCU-TV, Cheyenne, with rates applying to simultaneous telecasts on KYCU-TV, KTVS & KSTF, Scottsbluff, NE.

NETWORK BASE HOURLY RATE: Bonus to KYCU-TV, Cheyenne, WY.

Total Households: © MSI Consumer Market Data as of 1/1/86. TV Homes, TV% and Circulation © 1986 Arbitron. County coverage based on Arbitron study.

Net Weekly Circulation	State County	Total Households	TV Households	%
50% & Over	COLORADO			
	Logan	7,700	7,400	96
	Phillips	1,800	1,800	100
	Sedgwick	1,400	1,400	100
	Washington	2,000	1,900	95
Yuma	4,000	3,800	95	



Net Weekly Circulation	State County	Total Households	TV Households	%
50% & Over	NEBRASKA			
	Cheyenne	4,000	3,900	97
	Deuel	1,000	1,000	100
Between 25-49%	NEBRASKA			
	Garden	1,000	1,000	100
Between 5-24%	COLORADO			
	Morgan	8,800	8,700	99
	NEBRASKA			
	Dundy	1,200	1,200	100
Kimball	1,900	1,900	100	
Station Totals		34,800	34,000	97
Net Weekly Circulation (1986)				21,100
Average Daily Circulation (1986)				11,100

Colorado

KMGH-TV, Denver
(Arbitron Data Continued)

Net Weekly Circulation	State County	Total Households	TV Households Households	%
Between 25-49%	COLORADO			
	Alamosa	4,400	4,200	95
	Garfield	10,300	9,800	95
	Gilpin	1,300	1,300	100
	Lincoln	1,800	1,700	94
	Logan	7,700	7,400	96
	Sedgwick	1,400	1,400	100
	Teller	4,100	4,000	98
	Washington	2,000	1,900	95
	KANSAS			
	Cheyenne	1,500	1,500	100
	NEBRASKA			
	Deuel	1,000	1,000	100
	Keith	3,800	3,800	100
	Scotts Bluff	14,500	14,300	99
	Sheridan	3,000	2,900	97
	SOUTH DAKOTA			
Pennington	28,600	28,300	99	
WYOMING				
Converse	5,500	5,300	96	
Goshen	4,700	4,600	98	
Johnson	2,600	2,500	96	
Natrona	29,700	29,000	98	
Niobrara	1,200	1,200	100	
Sheridan	11,000	10,400	95	
Between 5-24%	COLORADO			
	Delta	9,400	9,000	96
	El Paso	127,800	125,900	99
	Gunnison	4,300	4,000	93
	Huerfano	2,600	2,500	96
	Montrose	10,000	9,600	96
	Pueblo	47,500	46,800	99
	Rio Grande	3,600	3,400	94
	Yuma	4,000	3,800	95
	NEBRASKA			
	Garden	1,000	1,000	100
	Morrill	2,400	2,300	96
	SOUTH DAKOTA			
	Meade	7,600	7,500	99

KCNC-TV, Denver
(Arbitron Data Continued)

Net Weekly Circulation	State County	Total Households	TV Households Households	%	
Between 25-49%	COLORADO				
	Alamosa	4,400	4,200	95	
	Gunnison	4,300	4,000	93	
	Huerfano	2,600	2,500	96	
	Rio Grande	3,600	3,400	94	
	NEBRASKA				
	Brown	1,700	1,600	94	
	Keith	3,800	3,800	100	
	Morrill	2,400	2,300	96	
	WYOMING				
	Converse	5,500	5,300	96	
	Goshen	4,700	4,600	98	
	Johnson	2,600	2,500	95	
	Niobrara	1,200	1,200	100	
	Sheridan	11,000	10,400	95	
	Between 5-24%	COLORADO			
		El Paso	127,800	125,900	99
Las Animas		5,500	5,200	95	
Pueblo		47,500	46,800	99	
KANSAS					
Cheyenne		1,500	1,500	100	
NEBRASKA					
Cherry		2,600	2,600	98	
Keya Paha		500	500	100	
SOUTH DAKOTA					
Brule		2,000	2,000	100	
Hughes		6,100	6,000	98	
Meade		7,600	7,500	99	
Pennington		28,600	28,300	99	
Stanley		900	900	100	
WYOMING					
Fremont		13,700	13,300	97	

VIDEO WEEK

for current reports on the home video industry
Call 202-872-9200 for more information.

Colorado

KUSA-TV, Denver (Arbitron Data Continued)

Net Weekly Circulation	State County	Total Households	TV Households	%
Between 25-49%	COLORADO			
	Alamosa	4,400	4,200	95
	Gilpin	1,300	1,300	100
	Hinsdale	200	200	100
	Huerfano	2,600	2,500	96
	Mesa	35,900	35,000	97
	Rio Blanco	2,500	2,400	96
	Teller	4,100	4,000	98
	KANSAS			
	Cheyenne	1,500	1,500	100
	Sherman	3,000	3,000	100
	NEBRASKA			
	Brown	1,700	1,600	94
	Keith	3,800	3,800	100
	Scotts Bluff	14,500	14,300	99
	Sheridan	3,000	2,900	97
	WYOMING			
	Converse	5,500	5,300	96
	Goshen	4,700	4,600	98
Niobrara	1,200	1,200	100	
Between 5-24%	COLORADO			
	El Paso	127,800	125,900	99
	Pueblo	47,500	46,800	99
	Rio Grande	3,600	3,400	94
	NEBRASKA			
	Cherry	2,600	2,600	98
	Garden	1,000	1,000	100
	Morrill	2,400	2,300	96
	SOUTH DAKOTA			
	Butte	3,300	3,200	97
	Meade	7,600	7,500	99
	Pennington	28,600	28,300	99
	WYOMING			
	Johnson	2,600	2,500	96
	Sheridan	11,000	10,400	95

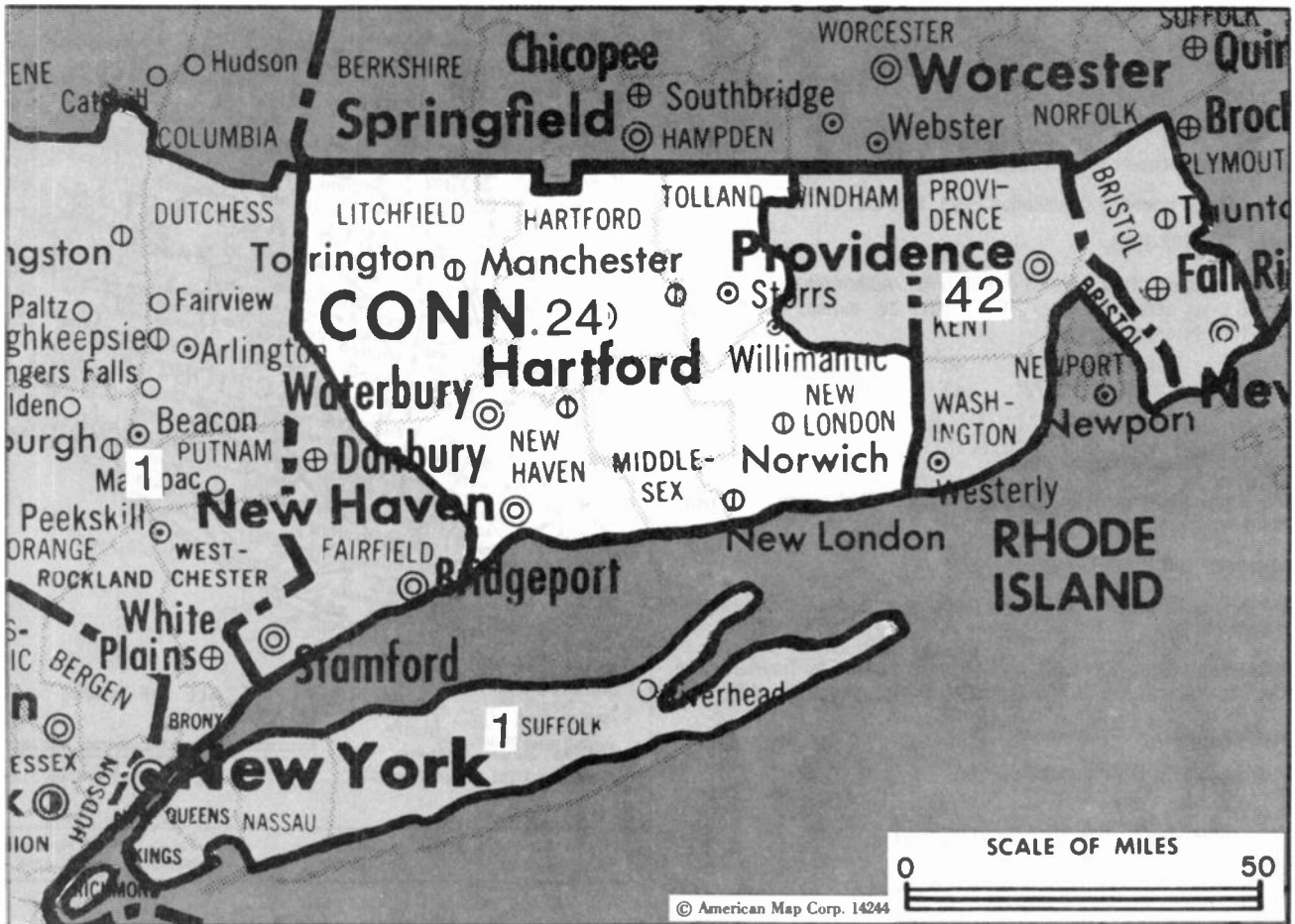
KWGN-TV, Denver (Arbitron Data Continued)

Net Weekly Circulation	State County	Total Households	TV Households	%
Between 25-49%	COLORADO			
	Alamosa	4,400	4,200	95
	El Paso	127,800	125,900	99
	Fremont	11,700	11,300	97
	Huerfano	2,600	2,500	96
	Jackson	700	700	100
	Pueblo	47,500	46,800	99
	Rio Grande	3,600	3,400	94
	Teller	4,100	4,000	98
	KANSAS			
	Finney	9,800	9,700	99
	MONTANA			
	Deer Lodge	4,200	4,100	98
	Gallatin	17,600	17,000	96
	Park	5,600	5,400	96
	Silver Bow	14,400	14,100	98
	Yellowstone	47,500	46,700	98
	NEBRASKA			
	Deuel	1,000	1,000	100
Keith	3,800	3,800	100	
SOUTH DAKOTA				
Brown	14,500	14,400	99	
Pennington	28,600	28,300	99	
WYOMING				
Fremont	13,700	13,300	97	
Goshen	4,700	4,600	98	
Hot Springs	2,200	2,100	95	
Johnson	2,600	2,500	96	
Park	9,000	8,600	96	
Platte	5,200	4,900	95	
Between 5-24%	COLORADO			
	Delta	9,400	9,000	96
	Kit Carson	3,000	2,800	93
	La Plata	11,700	11,200	96
	Lincoln	1,800	1,700	94
	Mesa	35,900	35,000	97
	Montezuma	6,500	6,200	95
	Montrose	10,000	9,600	96
	Rio Blanco	2,500	2,400	96
	KANSAS			
	Cheyenne	1,500	1,500	100
	Ford	9,800	9,700	99
	MONTANA			
	Beaverhead	3,100	2,900	93
	NEBRASKA			
	Morrill	2,400	2,300	96
	Sheridan	3,000	2,900	97
	SOUTH DAKOTA			
	Butte	3,300	3,200	97
Lawrence	7,600	7,500	99	
Meade	7,600	7,500	99	
Stanley	900	900	100	
UTAH				
Salt Lake	235,300	231,900	99	
Weber	53,100	52,400	99	
WYOMING				
Niobrara	1,200	1,200	100	
Sheridan	11,000	10,400	95	

Media Brokerage Specialist
CATV, TV and Radio

**THE
TED HEPBURN
COMPANY**

Ted Hepburn, President Todd Hepburn, Vice-President
325 Garden Road, Palm Beach, Florida 33480
P.O. Box 42401, Cincinnati, Ohio 45242



Market	Arbitron ADI TV Households	Rank	Market Area Commercial TV Stations
New York, NY	6,696,000	1	WABC-TV (7), WCBS-TV (2), WLIG (55), WNBC-TV (4), WNJU-TV (47), WNYW (5), WOR-TV (9), WPIX (11), WSNL-TV (67), WTBY (54), WTZA (62), WWHT (68), WXTV (41)
Hartford-New Haven, CT	810,700	24	WFSB (3), WHCT-TV (18), WTIC-TV (61), WTNH-TV (8), WTWS (26), WTXX (20), WVIT (30)
Providence, RI-New Bedford, MA	561,200	42	WCVX (58), WJAR-TV (10), WLNE (6), WNAC-TV (64), WPRI-TV (12)

State Cross Reference List
Communities That Receive Programs of
Stations That are Located Elsewhere

WTXX, Hartford	See Waterbury, CT
WTWS, Hartford	See New London, CT
WVIT, New Britain	See Hartford, CT
WTNH-TV, New Haven	See Hartford, CT

Connecticut Station Status as of October 1, 1986

	VHF	UHF	TOTAL
Commercial Television Stations	2	5	7
Educational Television Stations	0	4	4
			11

Connecticut-Hartford

WFSB

Ch. 3

Network Service: CBS.

Licensee: Post-Newsweek Stations Connecticut Inc.

Studio: Broadcast House, 3 Constitution Plaza, Hartford, CT 06115.

Telephone: 203-728-3333.

Technical Facilities: Channel No. 3 (60-66 MHz). Authorized power: 100-kw visual, 13.8-kw aural. Antenna: 910-ft. above av. terrain, 542-ft. above ground, 1249-ft. above sea level.

Latitude 41° 46' 30"
Longitude 72° 48' 20"

Transmitter: Talcott Mtn., Avon.

Multichannel TV Sound: Stereo only.

Satellite Earth Stations: 2 in operation; Satcom Technology, 9.1-meter; Scientific-Atlanta receivers.

News Services: AP, UPI.

Ownership: Post-Newsweek Stations. For other interests, see Group Ownership of TV Stations.

Began Operation: Sept. 23, 1957. Sale to present owner by Travelers Corp. approved by FCC Jan. 30, 1974. (Television Digest, Vol. 13:5; 14:5).

Represented (sales): Petry Television Inc.

Represented (legal): Covington & Burling.

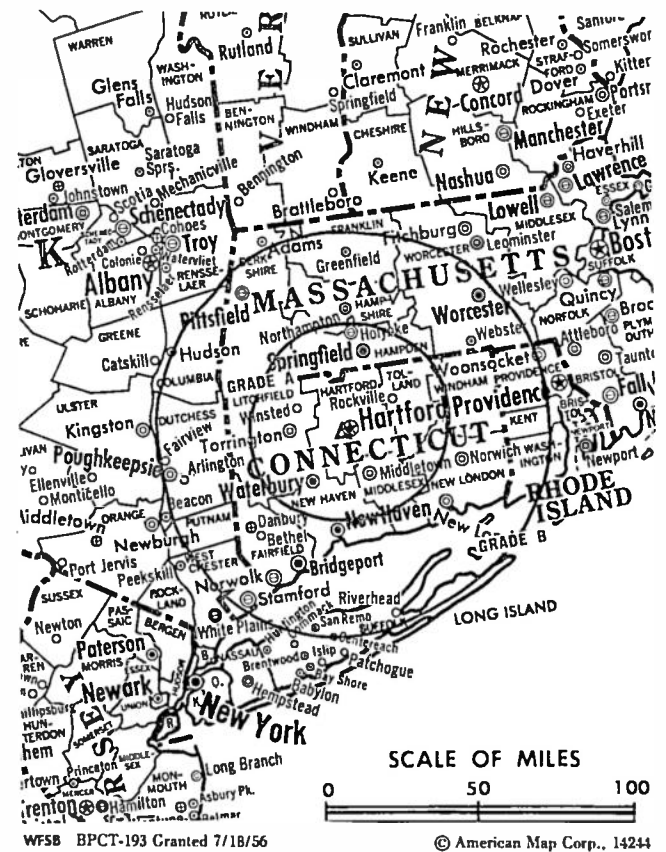
Personnel:

- BARRY BARTH, vice president & general manager.
- KENN DEVANE, general sales manager.
- RICHARD AHLES, vice president of news & public affairs.
- HOPE ETHERIDGE, business manager.
- JOE CONNOR, local sales manager.
- STEVAN VIGNEAUX, engineering manager.
- JAMES LUTTON, program manager.

Highest 30 Sec. Rate: \$3900.

Total Households: © MSI Consumer Market Data as of 1/1/86. TV Homes, TV% and Circulation © 1986 Arbitron. County coverage based on Arbitron study.

Net Weekly Circulation	State County	Total Households	TV Households	%
50% & Over	CONNECTICUT			
	Hartford	298,500	293,700	98
	Litchfield	60,100	59,000	98
	Middlesex	50,300	49,400	98
	New Haven	282,400	278,500	99
	New London	88,300	86,400	98
	Tolland	39,200	38,400	98
	Windham	34,400	33,700	98
	MASSACHUSETTS			
	Berkshire	54,100	53,200	98
Franklin	26,400	25,600	97	



Net Weekly Circulation	State County	Total Households	TV Households	%
50% & Over	Hampden	162,800	160,300	98
	Hampshire	48,300	47,200	98
Between 25-49%	VERMONT			
	Windham	15,300	14,600	95
Between 5-24%	CONNECTICUT			
	Fairfield	290,200	286,700	99
	MASSACHUSETTS			
	Worcester	238,500	235,200	99
	NEW HAMPSHIRE			
	Cheshire	23,000	22,400	97
	NEW YORK			
	Dutchess	89,700	87,900	98
	Suffolk	426,800	422,500	99
	RHODE ISLAND			
Washington	34,500	33,900	98	
Station Totals		2,262,800	2,228,600	98
Net Weekly Circulation (1986)			1,052,400	
Average Daily Circulation (1986)			591,800	

Connecticut-Hartford

WHCT-TV

Ch. 18



Network Service: None, independent.

Licensee: Astroline Communications Co. Ltd. Partnership, 18 Garden St., Hartford, CT 06105.

Studio: 580 Deercliff Rd., Avon, CT 06001.

Telephone: 203-547-1818.

Technical Facilities: Channel No. 18 (494-500 MHz). Authorized power: 547-kw max. visual, 27.35-kw max. aural. Antenna: 652-ft. above av. terrain, 279-ft. above ground, 939-ft. above sea level.

Latitude 41° 45' 39"
Longitude 72° 48' 08"

Transmitter: 580 Deercliff Rd., Avon.

Multichannel TV Sound: Stereo only.

Satellite Earth Stations: 3 in operation; Harris receivers.

Ownership: Richard P. Ramirez, gen. partner, 21%; WHCT Management Inc., gen. partner, 9%; Astroline Co., ltd. partner, 70%. WHCTMI ownership: Astroline Co., 100%. AC ownership: Herbert A. Sostek, Fred J. Boling Jr., Joel A., Richard H. & Randall L. Gibbs, gen. & ltd. partners, 20% each. Astroline has interest in Spectrum Telecommunications Assoc., applicant for Ch. 46 East Saint Louis, IL; Amistead Communications of the Southwest, applicant for Ch. 60 San Antonio, TX & applications for cellular mobile radio stations.

Began Operation: Aug. 4, 1954 as WGTH-TV, 55% owned by General Teleradio and 45% by Gannett's Hartford Times. Sale to CBS approved Feb. 23, 1956 by FCC; transfer reinstated by FCC Sept. 11, 1956 after being held up by protest (Television Digest, Vol. 11:28; 12:8, 17, 37). After CBS took station off air Nov. 15, 1958 (Vol. 14:45), sale to Edward D. Taddei and associates approved by FCC Dec. 23, 1958 (Vol. 14:46, 49) and station returned to air on Jan. 24, 1959. Transfer to RKO General subsidiary Hartford Phonevision Co. approved June 1, 1960 by FCC (Vol. 16:14, 23). Assignment of license to Faith Center approved Feb. 16, 1972. Distress sale by Faith Center approved Sept. 27, 1983, contingent on finding Interstate Media to be suitable licensee & consummation of assignment within 90 days. Final approval granted Dec. 23, 1983; sale not consummated. Subsequent sale to present owners by Faith Center approved Dec. 10, 1984 (Vol. 24:40, 51).

Represented (sales): Independent TV Sales.



WHCT-TV BPCT-850918KP Granted 4/28/86

© American Map Corp., No. 14244

Represented (legal): Baker & Hostetler.

Represented (engineering): Moffet, Larson & Johnson.

Personnel:

RICHARD P. RAMIREZ, managing general partner.
KEVIN DUNN, general sales manager.
BARBARA CHESLER, director, advertising & marketing.

Rates: Not available.

Total Households: © MSI Consumer Market Data as of 1/1/86. TV Homes, TV% and Circulation © 1986 Arbitron. County coverage based on Arbitron study.

Net Weekly Circulation	State County	Total Households	TV Households	%
Between 5-24%	CONNECTICUT			
	Hartford	298,500	293,700	98
	New Haven	282,400	278,500	99
	Tolland	39,200	38,400	98
	MASSACHUSETTS			
	Hampden	162,800	160,300	98
Station Totals		782,900	770,900	98
Net Weekly Circulation (1986)			83,200	
Average Daily Circulation (1986)			24,700	

Connecticut—Hartford

WTIC-TV

Ch. 61

Network Service: None, independent.

Licensee: WTIC-TV, Arch Communications Corp., One Corporate Center, Hartford, CT 06103.

Studio: One Corporate Center, Hartford, CT 06103.

Telephone: 203-527-6161.

Technical Facilities: Channel No. 61 (752-758 MHz). Authorized power: 5000-kw max. visual, 1000-kw max. aural. Antenna: 1691.5-ft. above av. terrain, 1339-ft. above ground, 2049-ft. above sea level.

Latitude 41° 42' 13"
Longitude 72° 49' 57"

Transmitter: Rattlesnake Mtn., near Rte. 6, Farmington, CT.

Multichannel TV Sound: Stereo & separate audio program.

Satellite Earth Stations: Microdyne, 5-meter; Scientific-Atlanta, 7-meter; M/A-Com, Microdyne & Scientific-Atlanta receivers.

Ownership: Chase Bcstg. Inc. David T. Chase, pres., 51.98%; Roger M. Freedman, exec. v.p.-treas.; Cheryl C. Freedman, v.p.-secy., 42.575%; Arnold L. Chase, 5.445%. CBI owns WTIC-AM-FM, Hartford & has interest in WSTC(AM) & WYRS-FM, Stamford, CT; permittee of WVCI(TV), Bay City, MI.

Began Operation: Sept. 17, 1984.

Represented (sales): Katz Independent TV Sales.

Represented (legal): Schnader, Harrison, Segal & Lewis.

Represented (engineering): Andrus & Associates.

Personnel:

ARNOLD L. CHASE, president.
LEE RUDNICK, general sales manager.
DAVID URICH, station manager.
JIM PERRY, chief engineer.

Highest 30 Sec. Rate (Aug. 20, 1985): \$1000.

Total Households: © MSI Consumer Market Data as of 1/1/86. TV Homes, TV% and Circulation © 1986 Arbitron. County coverage based on Arbitron study.

Net Weekly Circulation	State County	Total Households	TV Households	Households %
Between 25-49%	CONNECTICUT			
	Hartford	298,500	293,700	98
	Litchfield	60,100	59,000	98
	Middlesex	50,300	49,400	98
	New Haven	282,400	278,500	99



Net Weekly Circulation	State County	Total Households	TV Households	Households %
Between 25-49%	New London	88,300	86,400	98
	Tolland	39,200	38,400	98
	Windham	34,400	33,700	98
	MASSACHUSETTS			
	Hampden	162,800	160,300	98
	Hampshire	48,300	47,200	98
Between 5-24%	CONNECTICUT			
	Fairfield	290,200	286,700	99
	MASSACHUSETTS			
	Franklin	26,400	25,600	97
Station Totals		1,380,900	1,358,900	98
Net Weekly Circulation (1986)			434,700	
Average Daily Circulation (1986)			139,700	

Connecticut—New Britain-Hartford

WVIT

Ch. 30

Network Service: NBC.

Licensee: Viacom Broadcasting Inc., 1211 Ave. of the Americas, New York, NY 10036.

Studio: 1422 New Britain Ave., West Hartford, CT 06110.

Telephones: 203-521-3030, Hartford; 203-223-3603, New Britain.

Technical Facilities: Channel No. 30 (566-572 MHz). Authorized power: 3090-kw max. visual, 309-kw max. aural. Antenna: 1485-ft. above av. terrain, 1129-ft. above ground, 1849-ft. above sea level.

Latitude 41° 42' 02"
Longitude 72° 49' 57"

Transmitter: Rattlesnake Mtn., U.S. Route 6, Farmington, CT.

Satellite Earth Stations: Scientific-Atlanta, 7-meter; Scientific-Atlanta receivers.

Multichannel TV Sound: Stereo only.

News Services: AP, NBC, UPI.

Ownership: Viacom Broadcasting Inc. Paul M. Hughes, pres.; Ken Gorman, exec. v.p.; Gordon Belt, v.p.; Ed Schor, asst. secy. Viacom is a multiple cable system operator & program producer. For other interests, see Group Ownership of TV Stations.

Began Operation: Feb. 13, 1953. Sale to present owner by Plains TV Corp. approved by FCC March 13, 1978 (Television Digest, Vol. 17:25). Sale to Plains by NBC approved Sept. 23, 1959 by FCC (Vol. 15:26, 28, 39). Sale to NBC of WKNB-TV-AM, by Julian Gross and associates approved Dec. 12, 1956 by FCC (Vol. 11:2, 9, 19, 22, 26; 12:50).

Represented (sales): TeleRep Inc.

Represented (legal): Arent, Fox, Kintner, Plotkin & Kahn.

Represented (engineering): A. D. Ring & Associates.

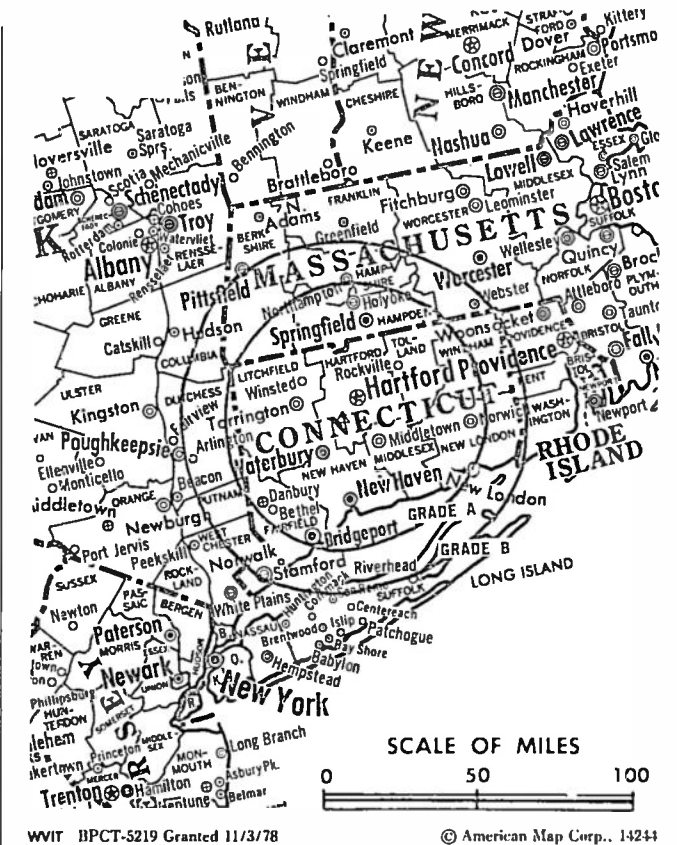
Personnel:

- PAT BRADY, vice president & general manager.
- AL BOVA, vice president & station manager.
- ART DePASQUA, national sales manager.
- HARVEY LAZEAR, local sales manager.
- HARRIET DOBIN, director of communications.
- JOHN PALMER, program manager.
- BILL MENDOZA, production manager.
- ANITA FORD-SAUNDERS, public affairs director.
- PHILIP B. HALE, film director.
- MILDRED McNEILL, vice president, news & public affairs.
- PAUL FREGA, news director.
- WILLIAM CANORA, chief engineer.

Highest 30 Sec. Rate (Jan. 26, 1986): \$15,000.

NETWORK BASE HOURLY RATE: \$700.

Total Households: © MSI Consumer Market Data as of 1/1/86. TV Homes, TV% and Circulation © 1986 Arbitron. County coverage based on Arbitron study.



WVIT BPCT-5219 Granted 11/3/78

© American Map Corp., 14244

Net Weekly Circulation	State County	Total Households	TV Households	%
50% & Over	CONNECTICUT			
	Hartford	298,500	293,700	98
	Litchfield	60,100	59,000	98
	Middlesex	50,300	49,400	98
	New Haven	282,400	278,500	99
	Tolland	39,200	38,400	98
Between 25-49%	CONNECTICUT			
	New London	88,300	86,400	96
	MASSACHUSETTS			
	Hampden	162,800	160,300	98
Between 5-24%	CONNECTICUT			
	Fairfield	290,200	286,700	99
	Windham	34,400	33,700	98
	MASSACHUSETTS			
	Franklin	26,400	25,600	97
Hampshire	48,300	47,200	98	
Station Totals		1,380,900	1,358,900	98
Net Weekly Circulation (1986)			655,200	
Average Daily Circulation (1986)			307,400	

TV - Radio - CATV - Newspaper

Robert W. Rounsaville & Associates

MEDIA BROKERS AND CONSULTANTS

ATLANTA, GA 30355 P.O. Box 11898 (404) 261-3000 /1-800-531-1500

ORLANDO, FL 32802 P.O. Box 2991 (305) 423-9426 /1-800-328-3500

Connecticut—New Haven-Hartford

WTNH-TV

Ch. 8

Network Service: ABC.

Licensee: Cook Inlet Communications Corp., Drawer 4-N, Anchorage, AK 99509-6014.

Studio & General Offices: 8 Elm St., New Haven, CT 06510.

Mailing Address: Box 1859, New Haven, CT 06508.

Telephone: 203-784-8888. TWX: 710-465-1193.

Technical Facilities: Channel No. 8 (180-186 MHz). Authorized power: 166-kw visual, 33.1-kw aural. Antenna: 1210-ft. above av. terrain, 909-ft. above ground, 1549-ft. above sea level.

Latitude 41° 25' 23"
Longitude 72° 57' 06"

Transmitter: Talmadge Rd., Mad Mare Mtn., Hamden, CT.

Satellite Earth Station: Harris, 9-meter; Harris receivers.

News Services: AP, UPI.

Ownership: Cook Inlet Communications, L.P., 100%. CICLP ownership: Cook Inlet Communications Inc., gen. partner, 30%; Whitcom Partners & Assoc. L.P., Ltd. partner, 70%. CIC ownership: Cook Inlet Region Inc., 100%. John N. Colberg, chmn.; Roy M. Huhndorf, pres.; George V. Kriste, exec. v.p.; Patrick M. Marrs, treas.; B. Agnes Brown, asst. secy.-asst. treas. WP & A ownership: WCC Assoc., gen. partner, 75%; PaineWebber Capital Inc., Ltd. partner, 25%. WCCA ownership: Walter N. Thayer, 25.5%; Edwin Singer, 15.38%; Edward L. Barlow, 14.53%; Robert S. Blank, 13.56%; Bernard W. Kiernan, 11.04%; John S. Prescott, 9.47%; William O'Shea, 7.36%; Martin Stone, 3.16%, all gen. partners; Estate of John Hay Whitney, Ltd. partner. PC has interest in KNET & KYKK(FM), Palestine; KZEY & KROZ(FM), Tyler; KIKM & KZXL(FM), Sherman, all TX. Stone has interest in WVIP-AM-FM, Mt. Kisco, NY.

Began Operation: June 15, 1948. Sale to present owners by Capital Cities Communications approved by FCC Nov. 14, 1985 (Television Digest, Vol. 25:30, 31). Sale to Capital Cities by Triangle Publications approved by FCC Feb. 24, 1971. Previous sale by Aldo DeDominicis-Patrick J. Goode interests approved June 20, 1956 (Television Digest, Vol. 12:21, 22, 25, 34).

Represented (sales): Blair Television.

Represented (legal): Wilmer, Cutler & Pickering.

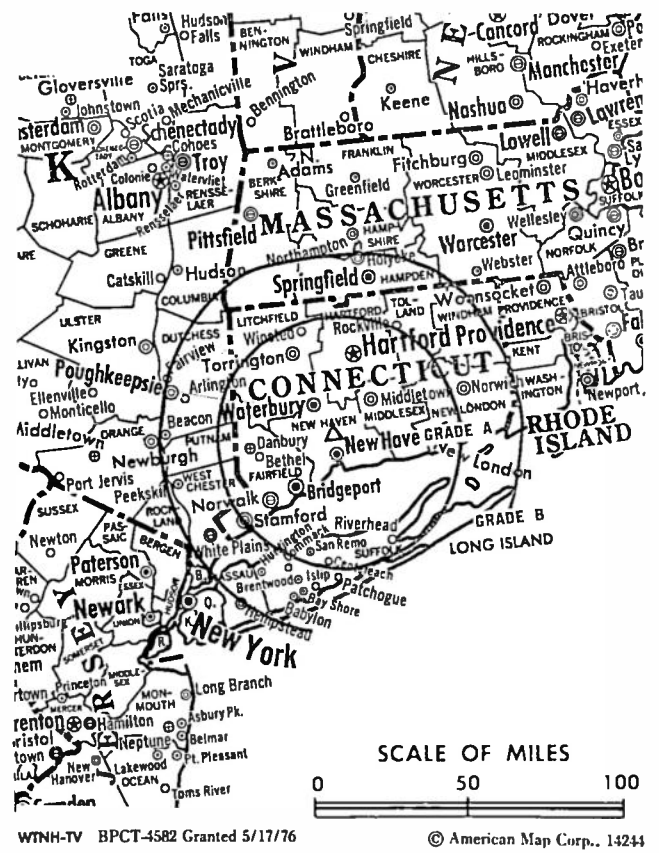
Personnel:

- LEWIS FREIFELD, general manager.
- FRAN TIVALD, general sales manager.
- TONY D'ANGELO, national sales manager.
- BRUCE LAWRENCE, local sales manager.
- LAWRENCE MANNE, program director.
- BOB RUSSO, engineering manager.
- WILLIAM ELLISON, public affairs manager.
- STEVE PERLER, business manager.
- MIKE SECHRIST, news director.
- STAN NORMAN, operations manager.

Highest 30 Sec. Rate (May 6, 1986): \$4500.

NETWORK BASE HOURLY RATE: \$3300.

Total Households: © MSI Consumer Market Data as of 1/1/86. TV Homes, TV% and Circulation © 1986 Arbitron. County coverage based on Arbitron study.



Net Weekly Circulation	State County	Total Households	TV Households	%
50% & Over	CONNECTICUT			
	Hartford	298,500	293,700	98
	Litchfield	60,100	59,000	98
	Middlesex	50,300	49,400	98
	New Haven	282,400	278,500	99
	New London	88,300	86,400	98
	Tolland	39,200	38,400	98
Between 25-49%	CONNECTICUT			
	Fairfield	290,200	286,700	99
	Windham	34,400	33,700	98
	MASSACHUSETTS			
	Hampden	162,800	160,300	98
Between 5-24%	MASSACHUSETTS			
	Hampshire	48,300	47,200	98
	NEW YORK			
	Putnam	28,900	28,400	98
	Suffolk	426,800	422,500	99
	Ulster	61,700	60,000	97
	RHODE ISLAND			
	Washington	34,500	33,900	98
Station Totals		1,906,400	1,878,100	98
Net Weekly Circulation (1986)				919,900
Average Daily Circulation (1986)				490,600

Connecticut—New London

WTWS

Ch. 26

Network Service: None, independent.

Grantee: CTV of Connecticut Inc., Box 991, New London, CT 06320.

Studio: 216 Broad St., New London, CT 06320.

Telephone: 203-444-2626.

Technical Facilities: Channel No. 26 (542-548 MHz). Authorized power: 2792-kw max. visual, 698-kw max. aural. Antenna: 1251-ft. above av. terrain, 1200-ft. above ground, 1501-ft. above sea level.

Latitude	41°	25'	05"
Longitude	72°	11'	55"

Transmitter: 1.3-mi. SE on Hwy. 85, Montville.

Satellite Earth Station: One in operation; Pinzone receivers.

News Service: Group W Newsfeed.

Ownership: Neil A. Denenberg, pres.-treas., 33.3%; Richard B. Moore, exec. v.p., 32.2%; Quentin P. Nash, 22%; 4 others, none with as much as 5%. Some principals have interest in CTV Translators Inc., applicant for LPTV stations.

Began Operation: Sept. 15., 1986.

Represented (sales): Adam Young Inc.; Kettell/Carter (Boston).

Represented (legal): Reddy, Begley & Martin.

Represented (engineering): Donald E. Markley.

Personnel:

JIM KONTOLEON, vice president & general manager.

BRUCE SOHIGIAN, sales manager.

STEVEN ELLIS, engineering director.

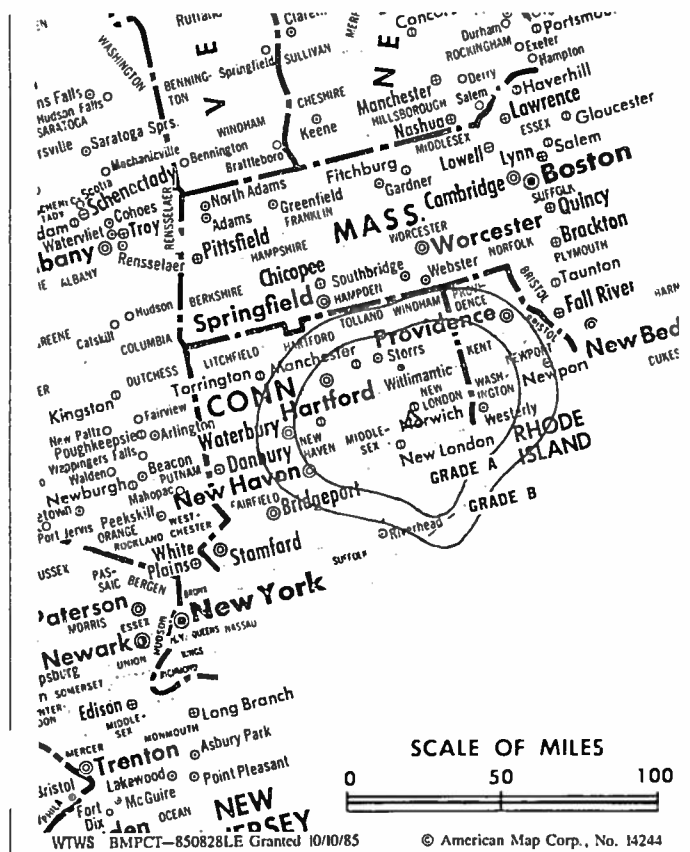
PEG BRATSENIS, news director.

RALPH GUARDIANO, operations manager.

LISA RUSS, program/promotion coordinator.

Highest One Hour Rate: \$1000.

Highest 30 Sec. Rate: \$500.



TELEVISION DIGEST With Consumer Electronics

For all those decision-makers who have a big stake in the ever-changing electronic communications industry.

For information, call (202) 872-9200.

Connecticut—Waterbury

WTTX

Ch. 20

Network Service: None, independent.

Licensee: Channel 20 Enterprises Ltd. Partnership.

Studio: 414 Meadow St., Waterbury, CT 06702.

Telephone: 203-575-2020.

Technical Facilities: Channel No. 20 (506-512 MHz). Authorized power: 2239-kw max. visual, 223.9-kw max. aural. Antenna: 1200-ft. above av. terrain, 1013-ft. above ground, 1749-ft. above sea level.

Latitude 41° 31' 04"
Longitude 73° 01' 07"

Transmitter: Peach Orchard Rd., 0.2-mi. N of Clark Hill Rd., near Prospect, CT.

Multichannel TV Sound: Stereo only.

Satellite Earth Stations: Scientific-Atlanta, 7-meter; M/A-Com, 3.7-meter Ku-band; Scientific-Atlanta & M/A-Com receivers.

News Service: AP.

Ownership: Odyssey Partners, 46.665%; Michael Finkelstein, 30.5%; Electra Investment Trust Ltd., 5.185%; John Brett & Paul Zofnass, 3.05% each; Michael Hayes & Jerome H. Grossman, 1.525% each; Essen Assoc. IX, 8.5%. For other interests, see Odyssey Partners in Group Ownership of TV Stations.

Began Operation: Sept. 4, 1953. Sale to present owners approved by FCC Nov. 9, 1981 (Television Digest, Vol. 21:18).

Represented (sales): MMT Sales Inc.

Represented (legal): Nixon, Hargrave, Devans & Doyle.

Represented (engineering): Jules Cohen & Associates.

Personnel:

GEOFFREY ROSE, vice president & general manager.
HARVEY ADELBERG, general sales manager.
NANCY McCORMICK, program director.
CHARLES ALLEN, chief engineer.

Highest 30 Sec. Rate (May 16, 1986): \$1250.

Total Households: © MSI Consumer Market Data as of 1/1/86. TV Homes, TV% and Circulation © 1986 Arbitron. County coverage based on Arbitron study.

Net Weekly Circulation	State County	Total Households	TV Households	%
50% & Over	CONNECTICUT			
	Hartford	298,500	293,700	98
	Litchfield	60,100	59,000	98
	Middlesex	50,300	49,400	98



WTTX BMPCT-820223KC Granted 3/11/82

© American Map Corp., 14244

Net Weekly Circulation	State County	Total Households	TV Households	%
Between 25-49%	CONNECTICUT			
	Fairfield	290,200	286,700	99
	New Haven	282,400	278,500	99
	New London	88,300	86,400	98
	Tolland	39,200	38,400	98
MASSACHUSETTS	Hampden	162,800	160,300	98
	CONNECTICUT	Windham	34,400	33,700
MASSACHUSETTS				
Hampshire		48,300	47,200	98
Station Totals		1,354,500	1,333,300	98
Net Weekly Circulation (1986)				581,800
Average Daily Circulation (1986)				200,900



Market	Arbitron ADI TV Households	Rank
Philadelphia, PA	2,640,400	4
Baltimore, MD	878,800	21
Salisbury, MD	84,500	166

Market Area Commercial TV Stations

KYW-TV (3), WCAU-TV (10), WFMZ-TV (69), WGBS-TV (57), WMGM-TV (40), WPHL-TV (17), WPVI-TV (6), WSJT (65), WTAF-TV (29), WTGI-TV (61), WTVE (51), WBAL-TV (11), WBFF (45), WJZ-TV (13), WKJL-TV (24), WMAR-TV (2), WNUV-TV (54), WBOC-TV (16), WMDT (47)

Delaware Station Status as of October 1, 1986

	VHF	UHF	TOTAL
Commercial Television Stations	0	1	1
Educational Television Stations	1	1	2
			<u>3</u>

COMMUNICATIONS DAILY

We're on the job when you are — with daily briefings of activities in the electronic communications field.

For more information call: 202-872-9200

Delaware—Wilmington

WTGI-TV

Ch. 61

Network Service: None, independent.

Grantee: Delaware Valley Bcstrs. Ltd. Partnership, One Christina Plaza, 33 A St., Wilmington, DE 19801.

Studio: 1 Christina Plaza, 303 A St., Wilmington, DE 19801.

Telephone: 302-654-6161.

Technical Facilities: Channel No. 61 (752-758 MHz). Authorized power: 3000-kw max. visual, 300-kw max. aural. Antenna: 958-ft. above av. terrain, 950-ft. above ground, 1049-ft. above sea level.

Latitude	39°	41'	43''
Longitude	75°	17'	55''

Transmitter: Old Vespers Rd., 2.8-mi. NNE of Woodstown.

Multichannel TV Sound: Stereo only.

Satellite Earth Stations: 2 in operation.

News Service: INN.

Ownership: Elmer Lindale, chmn., 51%; Daniel G. Slape, 40%; remainder undisclosed.

Began Operation: July 9, 1986.

Represented (legal): Gammon & Grange.

Represented (engineering): Mullaney Engineering.

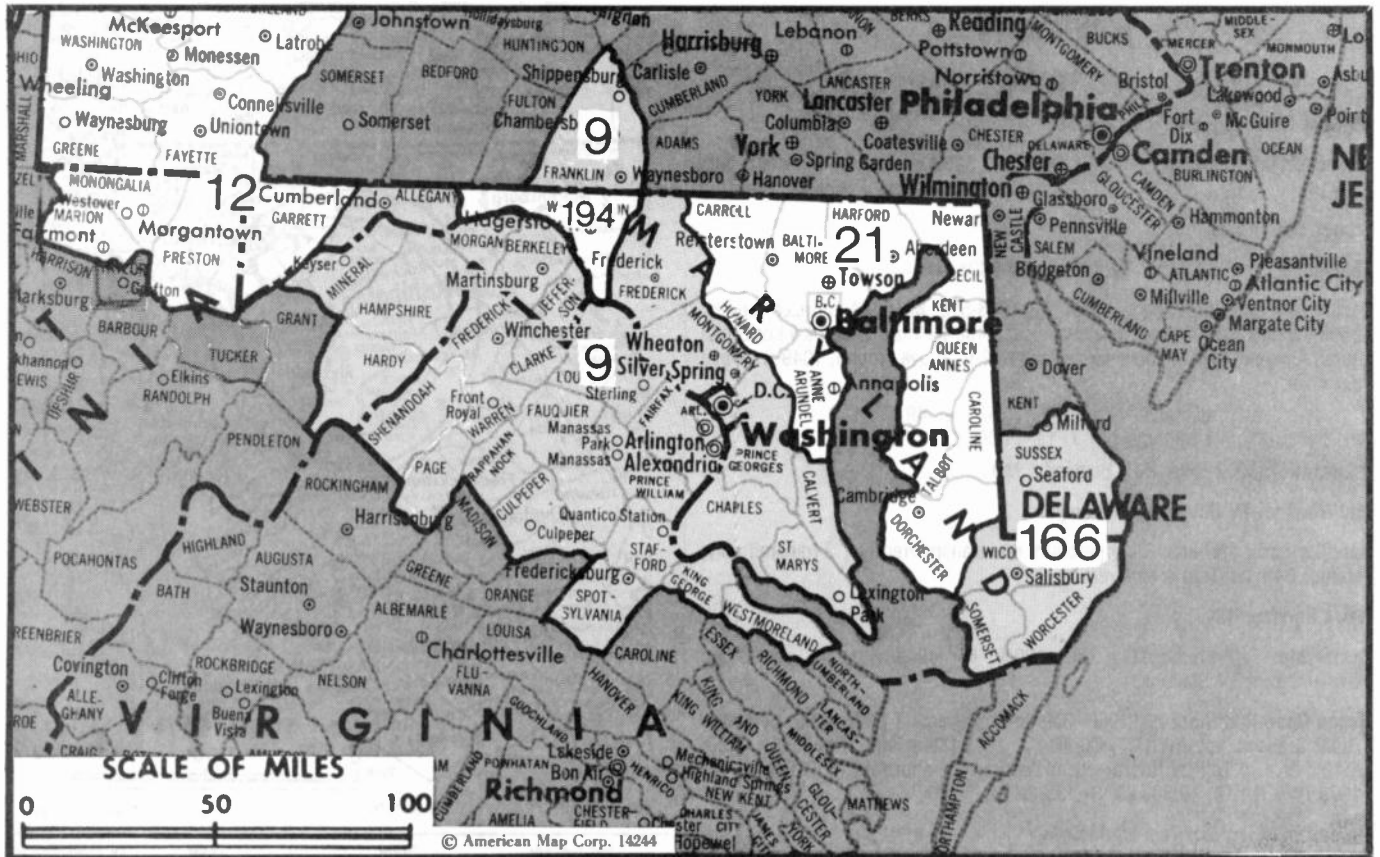
Personnel:

DAN SLAPE, general manager.

JACK KLINE, general sales manager.

Rates: Not available.





Market	Arbitron A01 TV Households	Rank	Market Area Commercial TV Stations
Washington, DC	1,522,100	9	WDCA-TV (20), WFTY (50), WJLA-TV (7), WRC-TV (4), WTKK (66), WTTG (5), WUSA (9)
Pittsburgh, PA	1,238,900	12	KDKA-TV (2), WPCB-TV (40), WPGH-TV (53), WPTT-TV (22), WPXI (11), WTAE-TV (4)
Baltimore, MD	878,800	21	WBAL-TV (11), WBFF (45), WJZ-TV (13), WKJL-TV (24), WMAR-TV (2), WNUV-TV (54)
Salisbury, MD	84,500	166	WBOC-TV (16), WMDT (47)

State Cross Reference List
Communities That Receive Programs of Stations That are Located Elsewhere

WTKK, Washington	See Manassas, VA
------------------	------------------

District of Columbia Station Status as of October 1, 1986

	VHF	UHF	TOTAL
Commercial Television Stations	4	2	6
Educational Television Stations	0	2	2
			8

District of Columbia—Washington

WDCA-TV

Ch. 20

Network Service: None, independent.

Licensee: Taft Television & Radio Co. Inc., 5202 River Rd., Bethesda, MD 20816.

Studio: 5202 River Rd.

Telephone: 301-654-2600. TWX: 710-824-9608.

Technical Facilities: Channel No. 20 (506-512 MHz). Authorized power: 4000-kw max. & 3090-kw horizontal visual, 400-kw max. & 309-kw horizontal aural. Antenna: 770-ft. above av. terrain, 809-ft. above ground, 1049-ft. above sea level.

Latitude 38° 57' 49.4"
Longitude 77° 06' 18.2"

Transmitter: 5202 River Rd., Bethesda, MD.

Multichannel TV Sound: Stereo only.

Satellite Earth Stations: 3 in operation; one transmit/receive, 2 transmit only; Harris, 6-meter; Harris receivers.

News Service: INN.

Ownership: Taft Broadcasting Co., 100%. For other interests, see Group Ownership of TV Stations.

Began Operation: April 20, 1966. Sale to Improvement Leasing Co. by Milton Grant & assoc. approved by FCC May 7, 1969 (Television Digest, Vol. 8:50; 9:19). Sale to Taft by Improvement Leasing Co. approved by FCC Aug. 16, 1979 (Vol. 18:18; 19:30, 33, 34, 35, 36).

Represented (sales): TeleRep Inc.

Represented (legal): Koteen & Naftalin.

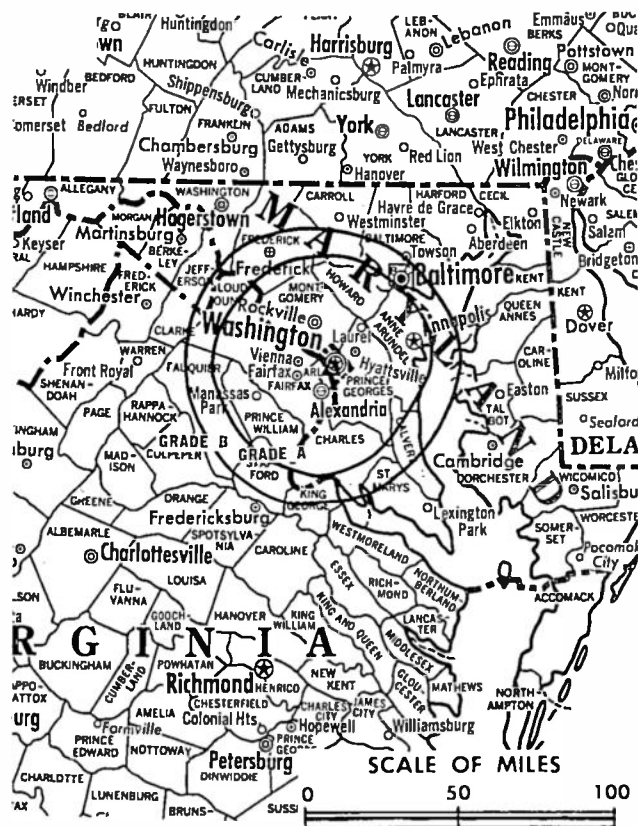
Personnel:

CHARLES S. COWDREY, general manager.
GLENN DYER, program manager.
BRUCE LUMPKIN, general sales manager.
JERRY DIXON, chief engineer.

Rates: On request.

Total Households: © MSI Consumer Market Data as of 1/1/86. TV Homes, TV% and Circulation © 1986 Arbitron. County coverage based on Arbitron study.

Net Weekly Circulation	State County	Total Households	TV Households	%
50% & Over	DISTRICT OF COLUMBIA			
	Dist Of Columbia	248,000	245,400	99
	MARYLAND			
	Allegany	29,000	28,700	99
	Charles	26,100	25,800	99
	Prince Georges	233,400	232,600	100
	VIRGINIA			
	Clarke	3,700	3,700	100
	King George	3,800	3,800	100
	Prince William	58,800	58,400	99
Stafford	15,000	14,800	99	
WEST VIRGINIA				
Mineral	10,200	10,100	99	
Between 25-49%	MARYLAND			
	Anne Arundel	137,400	136,700	99
	Calvert	13,500	13,300	99
	Frederick	43,400	43,100	99
	Howard	50,600	50,300	99
	Montgomery	228,200	227,300	100
	St Marys	21,800	21,600	99
	Talbot	10,800	10,700	99
	Washington	41,700	41,400	99
	Wicomico	25,100	24,900	99
	PENNSYLVANIA			
	Franklin	43,700	42,300	97



WDCA-TV BPCT-4374 Granted 10/5/70

© American Map Corp., 14244

Net Weekly Circulation	State County	Total Households	TV Households	%
Between 25-49%	Fulton	5,200	5,000	96
	VIRGINIA			
	Albemarle	36,400	35,700	98
	Arlington	124,400	123,700	99
	Culpeper	8,200	8,100	99
	Fairfax	252,500	251,600	100
	Fauquier	13,700	13,500	99
	Frederick	20,300	20,100	99
	Loudoun	22,500	22,200	99
	Orange	7,100	6,900	98
	Page	7,400	7,400	100
	Rappahannock	2,500	2,500	100
	Spotsylvania	19,500	19,300	99
	Westmoreland	5,600	5,500	98
	Newport News City	54,200	53,800	99
	WEST VIRGINIA			
Berkeley	18,800	18,600	99	
Hampshire	5,800	5,700	98	
Jefferson	11,800	11,700	99	
Between 5-24%	DELAWARE			
	Sussex	39,200	38,700	99
	MARYLAND			
	Baltimore	253,700	252,500	100
	Caroline	8,800	8,700	99
	Carroll	36,400	36,200	99
	Dorchester	11,300	11,200	99
	Harford	52,500	52,200	99
	Kent	6,400	6,300	98
	Queen Annes	10,100	10,000	99
Baltimore City	275,600	274,300	100	
(Continued on page A-198)				
Station Totals		3,543,800	3,516,300	99
Net Weekly Circulation (1986)			1,143,900	
Average Daily Circulation (1986)			398,100	

District of Columbia—Washington

WUSA

(formerly WDVN-TV)

Ch. 9

Network Service: CBS.

Licensee: Gannett Co. Inc.

Studio: Broadcast House, 4001 Brandywine St. NW, Washington, DC 20016.

Telephone: 202-364-3900. TWX: 710-822-9776.

Technical Facilities: Channel No. 9 (186-192 MHz). Authorized power: 316-kw visual, 31.6-kw aural. Antenna: 770-ft. above av. terrain, 640-ft. above ground, 1049-ft. above sea level.

Latitude 38° 57' 01"
Longitude 77° 04' 47"

Transmitter: Broadcast House.

Satellite Earth Stations: Transmit/receive.

News Services: AP, UPI, Reuters, Western Union Weather.

Ownership: Gannett Co. Inc., 100%. For other interests, see Group Ownership of TV Stations.

Began Operation: Jan. 16, 1949 as WOIC. Sold to CBS (45%) and Washington Post (55%) August 1950 (Television Digest, Vol. 6:25). Washington Post acquired 100% in October 1954 (Vol. 10:42). Exchange for WWJ-TV (now WDIV), Detroit, MI approved by FCC May 18, 1978 (Vol. 17:58; 18:21). Sale by Evening News Assn. to present owner approved by FCC Jan. 13, 1986.

Represented (sales): MMT Sales Inc.

Represented (legal): Pierson, Ball & Dowd.

Personnel:

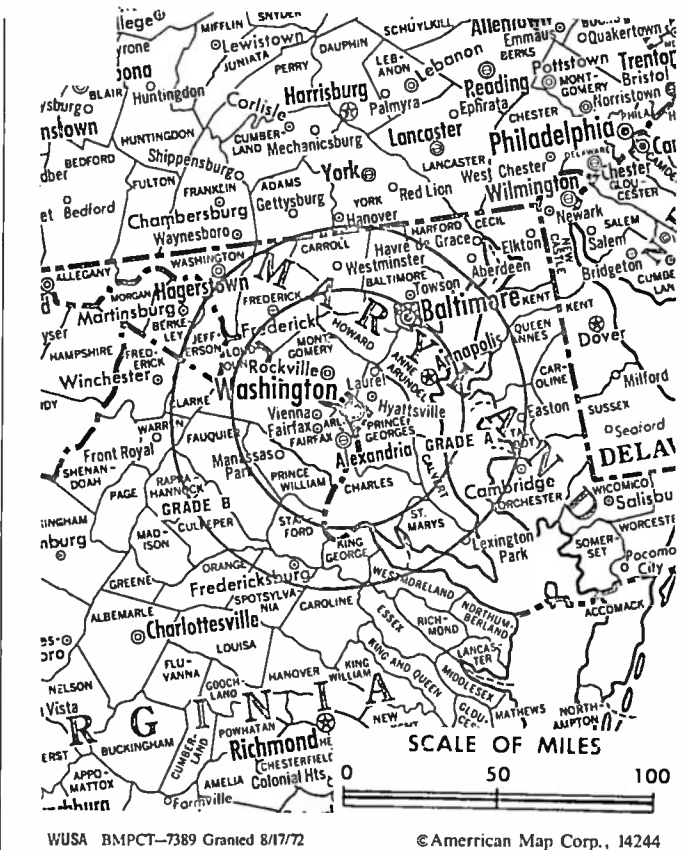
RONALD TOWNSEND, vice president & general manager.
HENRY K. YAGGI III, director of sales.
PAUL TRELSTAD, national sales manager.
STEPHEN COOK, local sales manager.
LAWRENCE HERBSTER, director, business affairs.
JAMES MARTIN, operations manager.
LOUISE ABERNATHY, personnel manager.
HENRY PRICE, director, programming & marketing.
DAVID PEARCE, news director.
DIANE DIGIT, public relations manager.
SANDRA BUTLER, director, broadcast operations.
HENRY R. OWEN, director of engineering.

Highest 30 Sec. Rate: \$8000.

NETWORK BASE HOURLY RATE: \$2350.

Total Households: © MSI Consumer Market Data as of 1/1/86. TV Homes, TV% and Circulation © 1986 Arbitron. County coverage based on Arbitron study.

Net Weekly Circulation	State County	Total Households	TV Households	%
50% & Over	DISTRICT OF COLUMBIA			
	Dist Of Columbia	248,000	245,400	99
	MARYLAND			
	Allegany	29,000	28,700	99
	Calvert	13,500	13,300	99
	Charles	26,100	25,800	99
	Frederick	43,400	43,100	99
	Montgomery	228,200	227,300	100
	Prince Georges	233,400	232,600	100
	St Marys	21,800	21,600	99
	Washington	41,700	41,400	99
	PENNSYLVANIA			
	Franklin	43,700	42,300	97
	Fulton	5,200	5,000	96



Net Weekly Circulation	State County	Total Households	TV Households	%
50% & Over	VIRGINIA			
	Arlington	124,400	123,700	99
	Clarke	3,700	3,700	100
	Culpeper	8,200	8,100	99
	Fairfax	252,500	251,600	100
	Fauquier	13,700	13,500	99
	Frederick	20,300	20,100	99
	King George	3,800	3,800	100
	Loudoun	22,500	22,200	99
	Orange	7,100	6,900	98
	Page	7,400	7,400	100
	Prince William	58,800	58,400	99
	Rappahannock	2,500	2,500	100
	Shenandoah	11,000	10,900	99
	Spotsylvania	19,500	19,300	99
	Stafford	15,000	14,800	99
	Warren	8,800	8,700	99
Westmoreland	5,600	5,500	98	
Between 25-49%	WEST VIRGINIA			
	Berkeley	18,800	18,600	99
	Hampshire	5,800	5,700	98
	Hardy	3,800	3,700	97
	Jefferson	11,800	11,700	99
Between 25-49%	MARYLAND			
	Anne Arundel	137,400	136,700	99
	Dorchester	11,300	11,200	99
	Howard	50,600	50,300	99
Talbot	10,800	10,700	99	
(Continued on page A-198)				
Station Totals		2,553,000	2,533,800	99
Net Weekly Circulation (1986)				1,555,900
Average Daily Circulation (1986)				881,300

District of Columbia—Washington

WFTY

Ch. 50

Network Service: None, independent.

Licensee: Ch. 50 Inc., Box 60688, Washington, DC 20011.

Studio: 12276 Wilkins Ave., Rockville, MD 20852.

Telephone: 301-230-1550.

Technical Facilities: Channel No. 50 (686-692 MHz). Authorized power: 2450-kw max. & 1860-kw horizontal visual, 245-kw max. & 186-kw horizontal aural. Antenna: 570-ft. above av. terrain, 509-ft. above ground, 797-ft. above sea level.

Latitude	38°	57'	44"
Longitude	77°	01'	36"

Transmitter: NW corner of 9th & Peabody, Washington.

Satellite Earth Station: In operation.

Ownership: WFTY Inc., 100%. WFTY ownership: Hill Bcstg. Inc., 100%. HBI ownership: Peter L. Cantrell, trustee for Andrew Hill Trust No. 2, 100%.

Began Operation: Nov. 1, 1981. Sale to present owners by Theodore S. Ledbetter Jr. approved by FCC Jan. 17, 1985.

Represented (legal): Sanford, Adams, McCullough & Beard.

Personnel:

NOLANDA HILL, president & general manager.
 LISA PROTTER, exec. vice president, programming.
 KENNETH WHITE, v.p. & chief financial officer.
 MICHAEL JONES, general sales manager.

Highest 30 Second Rate (July 24, 1986): \$750.



WFTY BNPCT-800411KH Granted 7/10/80

© American Map Corp., No. 14244

Arbitron Data: Not available.

District of Columbia—Washington

WJLA-TV

Ch. 7

Network Service: ABC.

Licensee: WJLA Inc., 4461 Connecticut Ave. NW, Washington, DC 20008.

Studio: 4461 Connecticut Ave. NW 20008.

Telephone: 202-364-7777. TWX: 710-822-9505.

Technical Facilities: Channel No. 7 (174-180 MHz). Authorized power: 316-kw visual, 48-kw aural. Antenna: 770-ft. above av. terrain, 640-ft. above ground, 1049-ft. above sea level.

Latitude 38° 57' 01"
Longitude 77° 04' 47"

Transmitter: 4010 Chesapeake St. NW.

Satellite Earth Station: Common Carrier transmit/receive.

News Services: AP, UPI.

Ownership: Allbritton Communications Co., Joe L. Allbritton, chmn. For other interests, see Group Ownership of TV Stations.

Began Operation: Oct. 3, 1947.

Represented (sales): Petry Television Inc.

Represented (legal): Hogan & Hartson.

Represented (engineering): Jansky & Bailey.

Personnel:

THOMAS B. COOKERLY, president, Broadcast Division, Allbritton Communications Company and president & general manager, WJLA-TV.

JANE E. COHEN, assistant to the president.

JAMES E. GRIFFIN, v.p. & director of broadcast operations.

JOSEPH G. ROSE JR., v.p. & dir. of finance & administration.

JOHN C. LONG, vice president & director of sales.

THURSA THOMAS, program director.

HELEN FEINBLOOM, national sales manager.

BILL HAIGHT, local sales manager.

TOM DOERR, executive news director.

TERI EVERETT, director of public relations.

JOHN TOLLEFSON, v.p. & director of engineering.

Highest 30 Second Rate (Aug. 27, 1986): \$16,000.

NETWORK BASE HOURLY RATE: \$2150.

Total Households: © MSI Consumer Market Data as of 1/1/86. TV Homes, TV% and Circulation © 1986 Arbitron. County coverage based on Arbitron study.

Net Weekly Circulation	State County	Total Households	TV Households	%
50% & Over	DISTRICT OF COLUMBIA			
	Dist Of Columbia	248,000	245,400	99
	MARYLAND			
	Allegany	29,000	28,700	99
	Calvert	13,500	13,300	99
	Charles	26,100	25,800	99
	Frederick	43,400	43,100	99
	Howard	50,600	50,300	99
	Montgomery	228,200	227,300	100
	Prince Georges	233,400	232,600	100
St Marys	21,800	21,600	99	
Washington	41,700	41,400	99	
PENNSYLVANIA				
Franklin	43,700	42,300	97	
Fulton	5,200	5,000	96	
VIRGINIA				
Arlington	124,400	123,700	99	
Clarke	3,700	3,700	100	
Culpeper	8,200	8,100	99	
Fairfax	252,500	251,600	100	
Fauquier	13,700	13,500	99	
Frederick	20,300	20,100	99	
King George	3,800	3,800	100	



Net Weekly Circulation	State County	Total Households	TV Households	%
50% & Over	WEST VIRGINIA			
	Loudoun	22,500	22,200	99
	Prince William	58,800	58,400	99
	Rappahannock	2,500	2,500	100
	Spotsylvania	19,500	19,300	99
	Stafford	15,000	14,800	99
	Warren	8,800	8,700	99
	Westmoreland	5,600	5,500	98
	MARYLAND			
	Berkeley	18,800	18,600	99
Jefferson	11,800	11,700	99	
Mineral	10,200	10,100	99	
Morgan	4,300	4,200	98	
Between 25-49%	MARYLAND			
	Anne Arundel	137,400	136,700	99
	Carroll	36,400	36,200	99
	Dorchester	11,300	11,200	99
	Queen Annes	10,100	10,000	99
Talbot	10,800	10,700	99	
Between 5-24%	VIRGINIA			
	Orange	7,100	6,900	98
	Page	7,400	7,400	100
	Shenandoah	11,000	10,900	99
WEST VIRGINIA				
Hampshire	5,800	5,700	98	
Between 5-24%	MARYLAND			
	Baltimore	253,700	252,500	100
	Caroline	8,800	8,700	99
	Kent	6,400	6,300	98
	Wicomico	25,100	24,900	99
Baltimore City	275,600	274,300	100	
(Continued on page A-198)				
Station Totals		2,515,900	2,497,500	99
Net Weekly Circulation (1986)			1,509,000	
Average Daily Circulation (1986)			816,900	

District of Columbia—Washington

WRC-TV

Ch. 4

Network Service: NBC.

Licensee: National Broadcasting Co. Inc., 4001 Nebraska Ave. NW, Washington, DC 20016.

Studio: 4001 Nebraska Ave. NW, Washington.

Telephone: 202-885-4000. TWX: 202-965-0804.

Technical Facilities: Channel No. 4 (66-72 MHz). Authorized power: 100-kw visual, 15.1-kw aural. Antenna: 570-ft. above av. terrain, 457.9-ft. above ground, 849-ft. above sea level.

Latitude 38° 56' 23.8"
Longitude 77° 04' 53.5"

Transmitter: 4001 Nebraska Ave. NW.

Satellite Earth Stations: Scientific-Atlanta, 7-meter & 5-meter.

FM Affiliate: WKYS, 20-kw, 93.9 MHz (No. 230), 480-ft.

News Services: AP, UPI, NBC.

Ownership: See Group Ownership of TV Stations.

Began Operation: June 27, 1947. Sale to present owner approved by FCC June 5, 1986.

Represented (sales): NBC Spot Sales.

Personnel:

JERRY NACHMAN, vice president & general manager.

DAVID NUELLE, station manager.

BILL JOHNSTON, dir., operations & engineering.

LAURENCE TOMPKINS, sales director.

STEPHEN DICKLER, sales manager.

LARRY SPERO, sales manager.

KATHLEEN McCAMPBELL, director, programming.

RICHARD RAAB, dir., operations & engineering production.

RICHARD GOGGIN, director, advertising & promotion.

JACK ABERNETHY, director, business affairs.

JOHN ANNIS, director, employee relations.

Rates: On request.

NETWORK BASE HOURLY RATE: \$2150.

Total Households: © MSI Consumer Market Data as of 1/1/86. TV Homes, TV% and Circulation © 1986 Arbitron. County coverage based on Arbitron study.

Net Weekly Circulation	State County	Total Households	TV Households	%
50% & Over	DISTRICT OF COLUMBIA			
	Dist Of Columbia	248,000	245,400	99
50% & Over	MARYLAND			
	Calvert	13,500	13,300	99
	Charles	26,100	25,800	99
	Frederick	43,400	43,100	99
	Howard	50,600	50,300	99
	Montgomery	228,200	227,300	100
	Prince Georges	233,400	232,600	100
	St Marys	21,800	21,600	99
	Washington	41,700	41,400	99
	VIRGINIA			
	Arlington	124,400	123,700	99
	Clarke	3,700	3,700	100
	Culpeper	8,200	8,100	99
	Fairfax	252,500	251,600	100
	Fauquier	13,700	13,500	99
	Frederick	20,300	20,100	99
	King George	3,800	3,800	100
	Loudoun	22,500	22,200	99
	Page	7,400	7,400	100
Prince William	58,800	58,400	99	
Rappahannock	2,500	2,500	100	
Shenandoah	11,000	10,900	99	
Spotsylvania	19,500	19,300	99	
Stafford	15,000	14,800	99	
Warren	8,800	8,700	99	
Westmoreland	5,600	5,500	98	



WRC-TV BPCT-2103 Granted 4/17/57

© American Map Corp., 14244

Net Weekly Circulation	State County	Total Households	TV Households	%
50% & Over	WEST VIRGINIA			
	Berkeley	18,800	18,600	99
	Jefferson	11,800	11,700	99
	Morgan	4,300	4,200	98
Between 25-49%	MARYLAND			
	Anne Arundel	137,400	136,700	99
	Caroline	8,800	8,700	99
	Dorchester	11,300	11,200	99
	Queen Annes	10,100	10,000	99
	Talbot	10,800	10,700	99
	Wicomico	25,100	24,900	99
Between 25-49%	PENNSYLVANIA			
	Franklin	43,700	42,300	97
	Fulton	5,200	5,000	96
Between 25-49%	VIRGINIA			
	Madison	3,800	3,700	97
	Orange	7,100	6,900	98
	Rockingham	26,900	26,600	99
Between 25-49%	WEST VIRGINIA			
	Hampshire	5,800	5,700	98
	Hardy	3,800	3,700	97
Between 5-24%	MARYLAND			
	Allegany	29,000	28,700	99
	Baltimore	253,700	252,500	100
	Carroll	36,400	36,200	99
	Harford	52,500	52,200	99
	Kent	6,400	6,300	98
	Somerset	6,700	6,600	98
	Baltimore City	275,600	274,300	100
(Continued on page A-198)				
Station Totals		2,547,400	2,529,200	99
Net Weekly Circulation (1986)			1,514,000	
Average Daily Circulation (1986)			838,100	

District of Columbia—Washington

WTTG

Ch. 5

Network Service: None, independent.

Licensee: Fox Television Stations Inc., 5151 Wisconsin Ave. NW, Washington, DC 20016.

Studio: 5151 Wisconsin Ave. NW 20016.

Telephone: 202-244-5151. TWX: 910-881-5757

Technical Facilities: Channel No. 5 (76-82 MHz). Authorized power: 100-kw visual, 15-kw aural. Antenna: 770-ft. above av. terrain, 705-ft. above ground, 1049-ft. above sea level.

Latitude 38° 57' 21"
Longitude 77° 04' 57"

Transmitter: 5151 Wisconsin Ave. NW.

Multichannel TV Sound: Stereo only.

Satellite Earth Stations: Microdyne, 10-meter & 5-meter; Microdyne receivers.

News Services: AP, UPI.

Ownership: Fox Television Stations Inc. For officers & other interests, see Group Ownership of TV Stations.

Began Operation: January 1947. Sale by Metromedia Inc. to present owner approved by FCC Nov. 14, 1985.

Represented (sales): Katz Independent TV Sales.

Personnel:

- BETTY ENDICOTT, vice president & general manager.
- EDWARD SHEA, vice president & general sales manager.
- RICHARD PFISTER, vice president & chief engineer.
- JOE CRISTIANO, local sales manager.
- PENNY HAFT, national sales manager.
- SANDY PASTOOR, v.p. & program director.
- GREG CAPUTO, news director.
- LINDY SPERO, v.p. & director, creative services.
- DICK KANTOR, v.p. & business manager.
- DEBORAH SEDILLO, director, public services.
- JOE PERRY, director, research.
- MARK POERTNER, production manager.
- DONNA HARRIS, traffic manager.

Rates: Available on request.

Total Households: © MSI Consumer Market Data as of 1/1/86. TV Homes, TV% and Circulation © 1986 Arbitron. County coverage based on Arbitron study.

Net Weekly Circulation	State County	Total Households	TV Households	TV Households %
50% & Over	DISTRICT OF COLUMBIA			
	Dist Of Columbia	248,000	245,400	99
	MARYLAND			
	Allegany	29,000	28,700	99
	Anne Arundel	137,400	136,700	99
	Calvert	13,500	13,300	99
	Caroline	8,800	8,700	99
	Carroll	36,400	36,200	99
	Charles	26,100	25,800	99
	Dorchester	11,300	11,200	99
	Frederick	43,400	43,100	99
	Howard	50,600	50,300	99
	Kent	6,400	6,300	98
	Montgomery	228,200	227,300	100
	Prince Georges	233,400	232,600	100
St Marys	21,800	21,600	99	
Talbot	10,800	10,700	99	
Washington	41,700	41,400	99	
Wicomico	25,100	24,900	99	
PENNSYLVANIA				
Franklin	43,700	42,300	97	



WTTG BMPCT-5854 Granted 6/25/63

© American Map Corp., 14241

Net Weekly Circulation	State County	Total Households	TV Households	TV Households %
50% & Over	Fulton	5,200	5,000	96
	VIRGINIA			
	Arlington	124,400	123,700	99
	Clarke	3,700	3,700	100
	Culpeper	8,200	8,100	99
	Fairfax	252,500	251,600	100
	Fauquier	13,700	13,500	99
	Frederick	20,300	20,100	99
	King George	3,800	3,800	100
	Loudoun	22,500	22,200	99
	Madison	3,800	3,700	97
	Page	7,400	7,400	100
	Prince William	58,800	58,400	99
	Rappahannock	2,500	2,500	100
	Rockingham	26,900	26,600	99
Shenandoah	11,000	10,900	99	
Spotsylvania	19,500	19,300	99	
Stafford	15,000	14,800	99	
Warren	8,800	8,700	99	
Westmoreland	5,600	5,500	98	
WEST VIRGINIA				
Berkeley	18,800	18,600	99	
Hampshire	5,800	5,700	98	
Jefferson	11,800	11,700	99	
Mineral	10,200	10,100	99	
Morgan	4,300	4,200	98	
DELAWARE				
Between 25-49%	Sussex	39,200	38,700	99

(Continued on page A-199)

Station Totals	4,184,700	4,146,700	99
Net Weekly Circulation (1986)		2,010,700	
Average Daily Circulation (1986)		930,200	

District of Columbia—Washington

WDCa-TV, Washington (Arbitron Data Continued)

Net Weekly Circulation	State County	Total Households	TV Households	%
	NORTH CAROLINA			
	Buncombe	65,400	64,600	99
	Gaston	59,600	59,100	99
	Guilford	123,400	122,500	99
	Mecklenburg	164,200	162,900	99
	PENNSYLVANIA			
	Adams	25,400	24,800	98
	Bedford	17,500	17,000	97
	VIRGINIA			
	Caroline	6,300	6,200	98
	Dinwiddie	21,200	20,900	99
	Essex	3,100	3,000	97
	Henrico	73,300	72,600	99
	Montgomery	26,300	26,000	99
	Pittsylvania	40,400	39,900	99
	Prince George	15,000	14,900	99
	Rockingham	26,900	26,600	99
	Shenandoah	11,000	10,900	99
	Warren	8,800	8,700	99
	York	15,400	15,300	99
	Hampton City	43,900	43,600	99
	Norfolk City	88,700	87,900	99
	Portsmouth City	36,200	35,900	99
	Va Beach City	105,800	105,100	99
	WEST VIRGINIA			
	Grant	3,800	3,700	97
	Hardy	3,800	3,700	97
	Morgan	4,300	4,200	98

WJLA-TV, Washington (Arbitron Data Continued)

Net Weekly Circulation	State County	Total Households	TV Households	%
	PENNSYLVANIA			
Between 5-24%	Adams	25,400	24,800	98
	Bedford	17,500	17,000	97
	VIRGINIA			
	Augusta	32,400	32,000	99
	Caroline	6,300	6,200	98
	Madison	3,800	3,700	97
	Northumberland	3,900	3,800	97
	Rockingham	26,900	26,600	99
	WEST VIRGINIA			
	Hardy	3,800	3,700	97

WRC-TV, Washington (Arbitron Data Continued)

Net Weekly Circulation	State County	Total Households	TV Households	%
	PENNSYLVANIA			
Between 5-24%	Adams	25,400	24,800	98
	VIRGINIA			
	Augusta	32,400	32,000	99
	Caroline	6,300	6,200	98
	Northumberland	3,900	3,800	97

WUSA, Washington (Arbitron Data Continued)

Net Weekly Circulation	State County	Total Households	TV Households	%
	VIRGINIA			
Between 25-49%	Albemarle	36,400	35,700	98
	Augusta	32,400	32,000	99
	Lancaster	4,100	4,000	98
	Madison	3,800	3,700	97
	Rockingham	26,900	26,600	99
	WEST VIRGINIA			
	Grant	3,800	3,700	97
	MARYLAND			
Between 5-24%	Baltimore	253,700	252,500	100
	Caroline	8,800	8,700	99
	Carroll	36,400	36,200	99
	Queen Annes	10,100	10,000	99
	Wicomico	25,100	24,900	99
	Baltimore City	275,600	274,300	100
	PENNSYLVANIA			
	Adams	25,400	24,800	98
	Bedford	17,500	17,000	97
	VIRGINIA			
	Caroline	6,300	6,200	98
	WEST VIRGINIA			
	Pendleton	3,100	3,000	97

Media Brokerage Specialist
CATV, TV and Radio

THE
TED HEPBURN
COMPANY

Ted Hepburn, President · Todd Hepburn, Vice-President
325 Garden Road, Palm Beach, Florida 33480
P.O. Box 42401, Cincinnati, Ohio 45242

District of Columbia—Washington

WTTG, Washington (Arbitron Data Continued)

Net Weekly Circulation	State County	Total Households	TV Households Households	%	
Between 25-49%	MARYLAND				
	Baltimore	253,700	252,500	100	
	Harford	52,500	52,200	99	
	Queen Annes	10,100	10,000	99	
	Somerset	6,700	6,600	98	
	Worcester	13,400	13,200	99	
	Baltimore City	275,600	274,300	100	
	NORTH CAROLINA				
	Edgecombe	19,400	19,100	98	
	Wilson	23,300	23,000	99	
	PENNSYLVANIA				
	Adams	25,400	24,800	98	
	Bedford	17,500	17,000	97	
	VIRGINIA				
	Albemarle	36,400	35,700	98	
	Augusta	32,400	32,000	99	
	Caroline	6,300	6,200	98	
	Essex	3,100	3,000	97	
	Henrico	73,300	72,600	99	
	Northumberland	3,900	3,800	97	
	Orange	7,100	6,900	98	
	Richmond	2,600	2,600	100	
	Roanoke	75,500	74,900	99	
	York	15,400	15,300	99	
	Hampton City	43,900	43,600	99	
	Newport News City	54,200	53,800	99	
	WEST VIRGINIA				
	Hardy	3,800	3,700	97	
	Between 5-24%	DELAWARE			
		Kent	36,200	35,900	99
		MARYLAND			
		Cecil	21,900	21,800	100
		NORTH CAROLINA			
		Craven	26,100	25,900	99
		Cumberland	83,800	82,800	99
		Nash	25,800	25,400	98
		Pitt	34,600	34,200	99
		Wake	127,700	126,400	99
		PENNSYLVANIA			
		Cumberland	70,400	69,100	98
		Mifflin	17,700	17,100	97
		Perry	14,100	13,800	98
		York	123,300	121,100	98
		SOUTH CAROLINA			
		Lexington	58,900	58,100	99
		Richland	96,400	95,200	99
		VIRGINIA			
Accomack		11,700	11,400	98	
Dinwiddie		21,200	20,900	99	
Greene		3,000	2,900	97	
Hanover		18,200	17,900	98	
Henry		27,000	26,700	99	
James City		12,000	11,800	98	
King And Queen		2,100	2,100	98	
Mathews		3,500	3,400	97	
Montgomery		26,300	26,000	99	
Prince George		15,000	14,900	99	
Rockbridge		10,700	10,500	98	
Norfolk City		88,700	87,900	99	
Portsmouth City		36,200	35,900	99	
Richmond City		84,700	84,000	99	
Va Beach City		105,800	105,100	99	
WEST VIRGINIA					
Grant		3,800	3,700	97	
Pendelton		3,100	3,000	97	

TELEVISION and CABLE ACTION UPDATES

Weekly updates for decision-makers who want to follow new applications, permits, sales, franchises, grants and regulatory changes.

Television and Cable Action Updates give you the intelligence you need to locate new leads for equipment and sales . . . track the expansion or new activities of competitors . . . target opening markets . . . explore acquisition opportunities . . . and gain advance information about the use of new technologies.

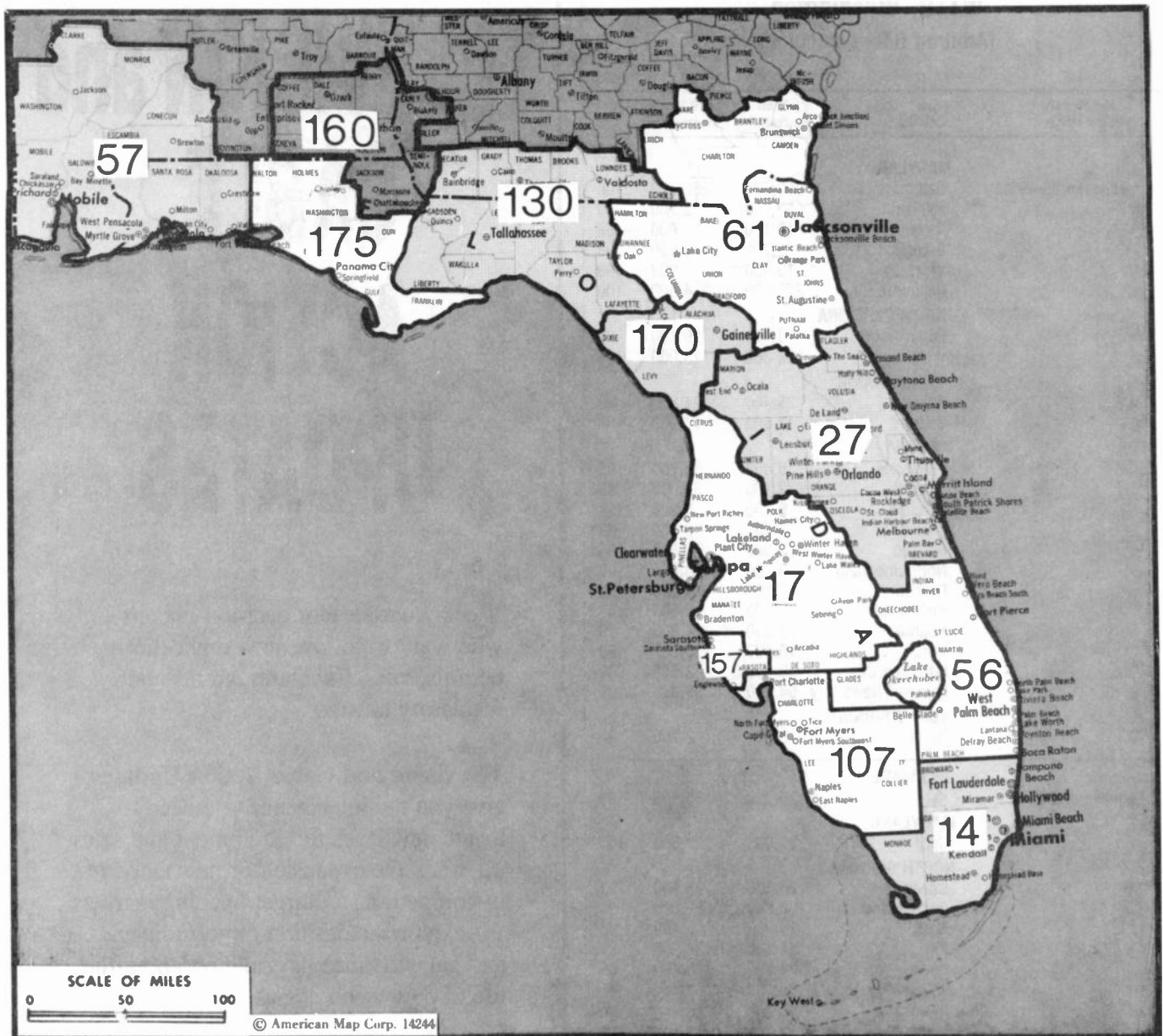
All the latest industry changes as they occur!

For subscription information, call collect: (202) 872-9200.



Television Digest, Inc.
1836 Jefferson Place, N.W.
Washington, D.C. 20036

Florida



Market	Arbitron ADI TV Households	Rank	Market Area Commercial TV Stations
Miami, FL	1,173,100	14	WBFS-TV (33), WCIX (6), WDZL (39), WHFT (45), WLTU (23), WPLG (10), WSVN (7), WTVJ (4)
Tampa-St. Petersburg, FL	1,056,900	17	WCLF (22), WFTS (28), WTMV (32), WTOG (44), WTSP-TV (10), WTVT (13), WXFL (8)
Orlando-Daytona Beach-Melbourne, FL	718,900	27	WAYK (56), WCPX-TV (6), WESH-TV (2), WFTV (9), WIYE (55), WMOD (43), WOFL (35), WTGL-TV (52)
West Palm Beach-Ft. Pierce-Vero Beach, FL	431,800	56	WFLX (29), WPEC (12), WPTV (5), WTVX (34)
Mobile, AL-Pensacola, FL	425,700	57	WALA-TV (10), WEAR-TV (3), WHBR-TV (33), WJTC (44), WKRG-TV (5), WMPV-TV (21), WPAN (53), WPMI (15)
Jacksonville, FL	406,100	61	WAWS-TV (30), WJKS (17), WJXT (4), WNFT (47), WTLV (12)
Fort Myers-Naples, FL	200,500	107	WBBH-TV (20), WEVU (26), WFTX (36), WINK-TV (11)
Tallahassee, FL-Thomasville, GA	158,100	130	WCTV (6), WTWC (40), WTXL-TV (27), WVGA (44)
Sarasota, FL	112,000	157	WWSB (40)
Dothan, AL	96,000	160	WDHN (18), WTVY (4)
Gainesville, FL	78,100	170	WBSP (51), WCJB (20)
Panama City, FL	73,300	175	WJHG-TV (7), WMBB (13)

State Cross Reference List
 Communities That Receive Programs of
 Stations That are Located Elsewhere

WWSB-TV, BradentonSee Sarasota, FL
 WCPX-TV, WESH-TV, WFTV, Daytona Beach.....See Orlando, FL
 WFTX, Fort MyersSee Cape Coral, FL
 WTVX, Fort PierceSee Palm Beach, FL
 WBSP, Gainesville.....See Ocala, FL
 WAYK, MelbourneSee Orlando, FL
 WMDD, MelbourneSee Orlando, FL
 WSCV, MiamiSee Fort Lauderdale, FL
 WEVU, NaplesSee Fort Myers, FL
 WIYE, OrlandoSee Leesburg, FL
 WTGL-TV, OrlandoSee Cocoa, FL
 WALA-TV, WKRG-TV, WMPV-TV & WPML, PensacolaSee Mobile, AL
 WPAN, PensacolaSee Fort Walton Beach, FL
 WXFL, WFTS, WTOG, WTSP-TV & WTVT, St. Petersburg..See Tampa, FL
 WVGA, TallahasseeSee Valdosta, GA
 WCFL, TampaSee Clearwater, FL
 WTMV, TampaSee Lakeland, FL
 WTVX, Vero BeachSee Palm Beach, FL
 WFLX & WPEC, West Palm Beach.....See Palm Beach, FL

Florida Station Status as of October 1, 1986

	VHF	UHF	TOTAL
Commercial Television Stations	19	30	49
Educational Television Stations	5	6	11
			<u>60</u>

Did you read
Television Digest
 this week?

Florida—Cape Coral

WFTX

Ch. 36

Network Service: None, independent.

Grantee: Family TV Assoc., 621 Pine Island Blvd., Cape Coral, FL 33904.

Licensee: 621 Pine Island Blvd. SW, Cape Coral.

Telephone: 813-574-3636.

Technical Facilities: Channel No. 36 (602-608 MHz). Authorized power: 5000-kw visual, 500-kw aural. Antenna: 987-ft. above av. terrain, 988-ft. above ground, 1017-ft. above sea level.

Latitude 26° 47' 43"
Longitude 81° 48' 04"

Transmitter: 4.9-mi. SSW of Tuckers Corner.

Multichannel TV Sound: Stereo only.

Satellite Earth Station: In operation.

Ownership: Florida Family Bcstg. Ltd. & Family Group Ltd., 50% each. FFBL ownership: Ronald H. Kays & Peter H. K. Tan, gen. partners, 16.66% each; Edward R. Ponger, Daniel P. Kolenda & Leo Wotitzky, Ltd. partners, 20% each. Family Group ownership: Ian N. Wheeler & Louis de la Parte Jr., gen. partners. Wheeler has interest in WGBA(TV), Green Bay, WI; CPs for WLKT(TV) Lexington, KY & WLAX(TV), La Crosse, WI. **Note:** Sale to Wabash Valley Communications pending (Television Digest, Vol. 26:38).

Began Operation: Oct 14, 1985.

Represented (sales): Independent Television Sales.

Represented (legal): Nixon, Hargrave, Devans & Doyle.

Represented (engineering): B. Scott Baxter & Associates.

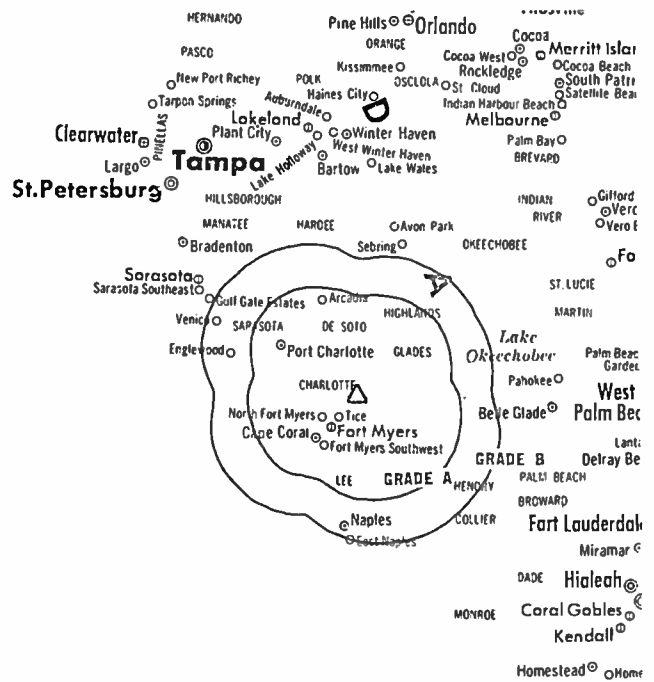
Personnel:

HUGH ROBINSON, station manager.
DEBBIE ABBOTT, program & promotion director.
WALT YOUMANS, chief engineer.

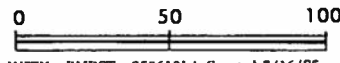
Highest One Hour Rate: \$2000.

Highest 30 Sec. Rate: \$225.

Total Households: © MSI Consumer Market Data as of 1/1/86. TV Homes, TV% and Circulation © 1986 Arbitron. County coverage based on Arbitron study.



SCALE OF MILES



WFTX BMPCT—850613LA Granted 7/16/85

© American Map Corp., No. 14244

Net Weekly Circulation	State County	Total Households	TV Households	%
Between 5-24%	FLORIDA	33,900	33,400	99
	Charlotte	47,300	46,300	98
	Collier	7,500	7,400	99
	De Soto	7,400	7,200	97
	Lee	108,300	107,000	99
Station Totals		204,400	201,300	98
Net Weekly Circulation (1986)				32,300
Average Daily Circulation (1986)				12,700

Florida—Clearwater

WCLF

Ch. 22

Network Service: None, independent.

Licensee: Christian Television Corp. Inc., 6922 142nd Ave. N., Largo, FL 33541.

Studio: 6922 142nd Ave. N., Largo, FL 33541.

Telephone: 813-535-5622.

Technical Facilities: Channel No. 22 (518-524 MHz). Authorized power: 5000-kw max. & 1170-kw horizontal visual, 500-kw max. & 117-kw horizontal aural. Antenna: 1429-ft. above av. terrain, 1538-ft. above ground, 1549-ft. above sea level.

Latitude 28° 11' 04"
Longitude 82° 45' 39"

Transmitter: 2.6-mi. N of Tarpon Springs.

Satellite Earth Stations: 2 in operation; one receive only; one transmit only, Ku-band.

Ownership: Non-profit corp. Robert R. D'Andrea, pres.; Wayne Wetzel, secy.-treas.; Don MacAllister. For other interests, see Christian TV Network Inc. in Group Ownership of TV Stations.

Began Operation: Oct. 24, 1979.

Represented (legal): Gammon & Grange.

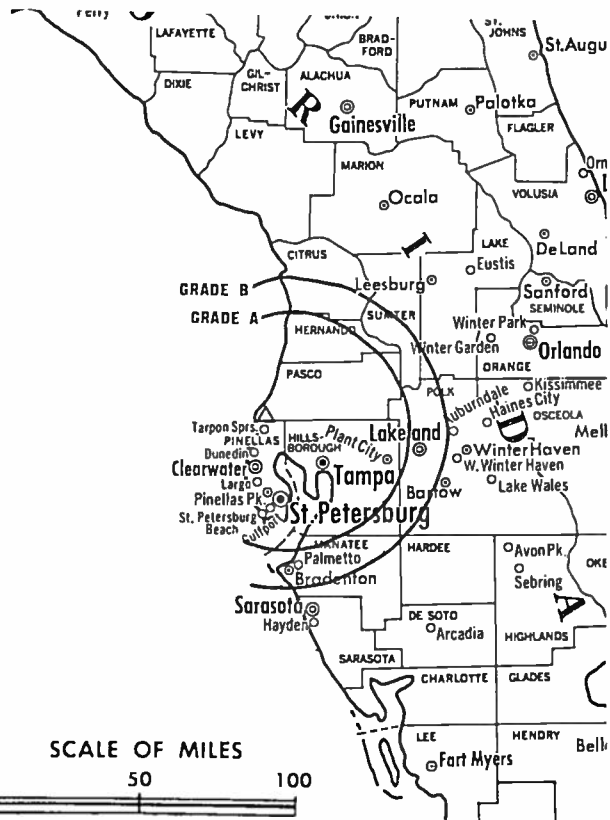
Personnel:
ROBERT R. D'ANDREA, general manager.
CARL BERGER, chief engineer.

Highest One Hour Rate: \$760.

Highest 30 Sec. Rate: \$90.

Total Households: © MSI Consumer Market Data as of 1/1/86. TV Homes, TV% and Circulation © 1986 Arbitron. County coverage based on Arbitron study.

Net Weekly Circulation	State County	Total Households	TV Households	%
Between 5-24%	FLORIDA Hardee	7,000	6,900	99



WCLF BMPCT-790425KG Granted 9/25/79

© American Map Corp., 14244

Net Weekly Circulation	State County	Total Households	TV Households	%
Between 5-24%	Hernando	26,900	26,500	99
	Hillsborough	276,500	273,800	99
	Manatee	73,900	73,200	99
	Pasco	103,600	102,400	99
	Sumter	10,600	10,400	98
Station Totals		498,500	493,200	98
Net Weekly Circulation (1986)				58,300
Average Daily Circulation (1986)				21,900

Florida—Cocoa

WTGL-TV

Ch. 52

Network Service: None, independent.

Licensee: Good Life Broadcasting Inc., Box 1852, Cocoa, FL 32922-1852.

Studios: 26 Forrest Ave., Cocoa 32922; 1205 29th St., Orlando, FL 32805.

Telephones: 305-631-2730 (Cocoa); 305-422-5257 (Orlando).

Technical Facilities: Channel No. 52 (698-704 MHz). Authorized power: 4720-kw max. visual, 472-kw max. aural. Antenna: 934-ft. above av. terrain, 1005-ft. above ground, 1049-ft. above sea level.

Latitude 28° 18' 26"
Longitude 80° 54' 48"

Transmitter: Deseret Ranches, Star Rte. 1250, Melbourne.

Satellite Earth Stations: 2 in operation; 5-meter & 3.5-meter; Harris & Microwave Associates receivers.

Ownership: Non-stock, non-profit corp. Robert D'Andrea, pres.; Phil Grace, v.p.; Gene Polino, secy.; Jim Gooding, treas. For other interests, see Christian TV Network Inc. in Group Ownership of TV Stations.

Began Operation: Aug. 16, 1982.

Represented (legal): Gammon & Grange.

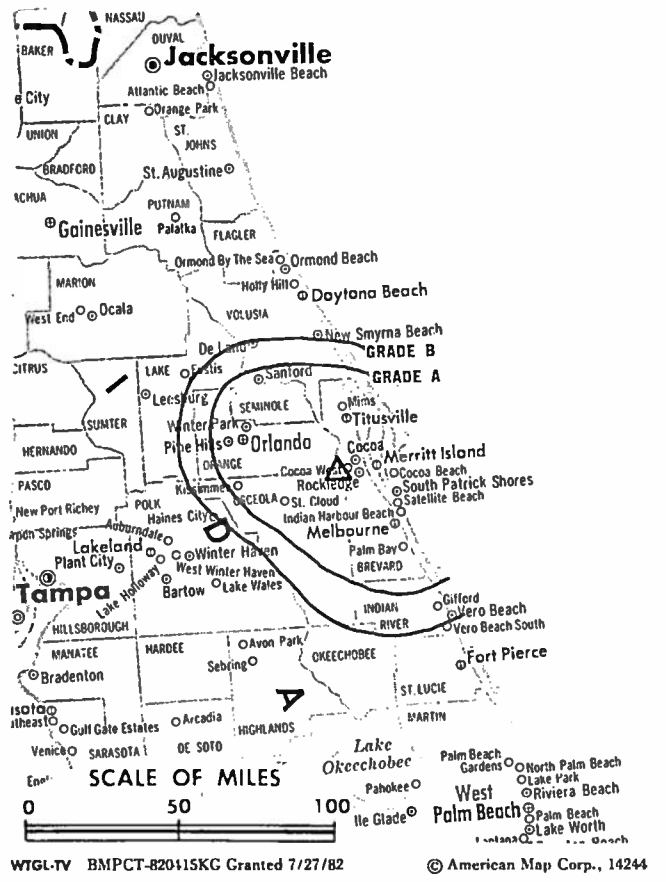
Represented (engineering): Serge Bergen.

Personnel:
KEN MIKESELL, operations manager.
J. DALE WRIGHT, studio manager.
BILL BRYAN, chief engineer.

Highest One Hour Rate: \$690.

Highest 30 Sec. Rate (July 18, 1986): \$70.

Total Households: © MSI Consumer Market Data as of 1/1/86. TV Homes, TV% and Circulation © 1986 Arbitron. County coverage based on Arbitron study.



Net Weekly Circulation	State County	Total Households	TV Households	%
Between 5-24%	FLORIDA			
	Brevard	130,000	128,700	99
	Osceola	27,500	27,100	99
Station Totals		157,500	155,800	98
Net Weekly Circulation (1986)				17,400
Average Daily Circulation (1986)				5,900

Florida—Fort Lauderdale

WSCV

Ch. 51

Network Service: None, independent.

Licensee: Blair Spanish Television of Florida Inc., Box 200, Hollywood, FL 33020.

Studio: 4035 N. 29th Ave., Hollywood, FL 33020.

Telephone: 305-947-0051.

Technical Facilities: Channel No. 51 (692-698 MHz). Authorized power: 2138-kw max. & 661-kw horizontal visual, 129-kw horizontal aural. Antenna: 1020-ft. above av. terrain, 1042-ft. above ground, 1049-ft. above sea level.

Latitude 25° 59' 37"
Longitude 80° 10' 29"

Transmitter: 3200 Pembroke Rd., Pembroke Park, FL.

Satellite Earth Stations: 2 in operation; Harris receivers.

News Services: AP, CNN.

Ownership: John Blair & Co., 100%. For other interests, see Group Ownership of TV Stations.

Began Operation: Dec. 6, 1968 as WSMS-TV; left air Aug. 10, 1970. Sale by Gold Coast Telecasting approved by FCC Jan. 12, 1972. Resumed operation Feb. 14, 1972. Sale to Oak Industries by William F. Johns, Alvin Koenig, et al., approved by FCC Feb. 29, 1980. Previous sale by Trustee in Bankruptcy approved by FCC July 14, 1976. Subscription TV authorization granted March 23, 1979. Sale to John Blair & Co. approved by FCC Oct. 9, 1984 (Television Digest, Vol. 24:33).

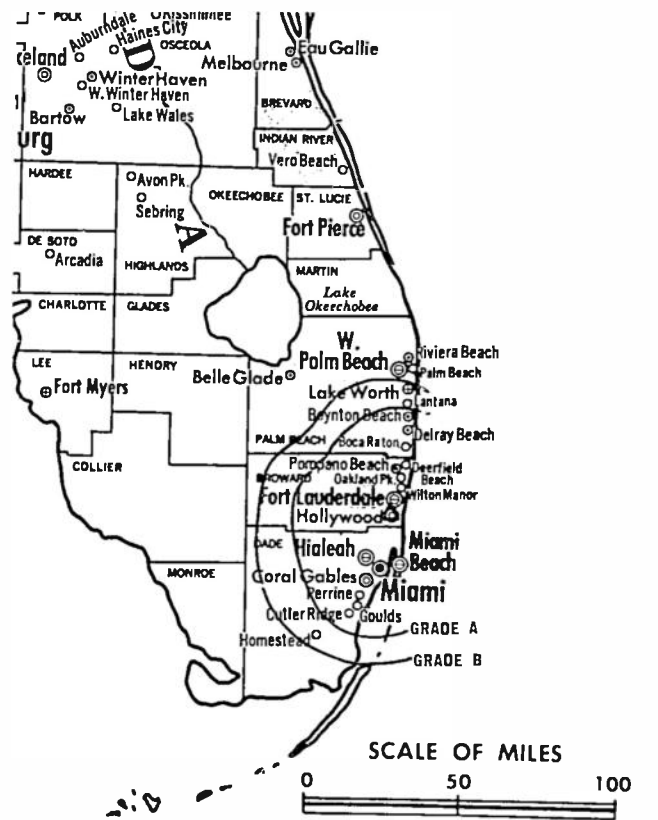
Represented (sales): Blair Television.

Represented (legal): Covington & Burling.

Personnel:

- JULIO RUMBAUT, president.
- TIM COWDEN, station manager.
- STEVE PATZ, national sales manager.
- ANTONIO DIEGUEZ, program director.
- MIGUEL LORENZO, news director.

Highest 30 Sec. Rate: \$500.



WSCV BPCT—4459 Granted 1/12/72 © American Map Corp., No. 14244

Total Households: © MSI Consumer Market Data as of 1/1/86. TV Homes, TV% and Circulation © 1986 Arbitron. County coverage based on Arbitron study.

Net Weekly Circulation	State County	Total Households	TV Households	%
Between 5-24%	FLORIDA Dade	659,400	653,700	99
Station Totals		659,400	653,700	99
Net Weekly Circulation (1986)			104,500	
Average Daily Circulation (1986)			66,200	

Florida—Fort Myers

WBBH-TV

Ch. 20

Network Service: NBC.

Licensee: Waterman Broadcasting Corp. of Florida, 3719 Central Ave.

Studio: 3719 Central Ave., Fort Myers, FL 33901.

Telephone: 813-939-2020.

Technical Facilities: Channel No. 20 (506-512 MHz). Authorized power: 5000-kw max. & 2619-kw horizontal visual, 500-kw max. & 262-kw horizontal aural. Antenna: 1482-ft. above av. terrain, 1518-ft. above ground, 1549-ft. above sea level.

Latitude 26° 49' 27"
Longitude 81° 45' 51"

Transmitter: Rte. 31, 2.3-mi. S of Tuckers Corner.

Satellite Earth Stations: 3 in operation; Harris, 10-meter; NBC owned Ku-band; Harris receivers.

News Service: AP.

Ownership: Waterman Broadcasting Corp. Bernard E. Waterman, pres., 90%; Edith B. Waterman, secy.-treas., 10%. The Watermans own KTSA(AM) & KTFM(FM), San Antonio, TX & are buying WVIR-TV, Charlottesville, VA.

Began Operation: Dec. 18, 1968. Sale to present owners by William N. Dakos, et al., approved by FCC July 9, 1979.

Represented (sales): Katz Television.

Represented (legal): Cohn & Marks.

Represented (engineering): Cohen & Dippell.

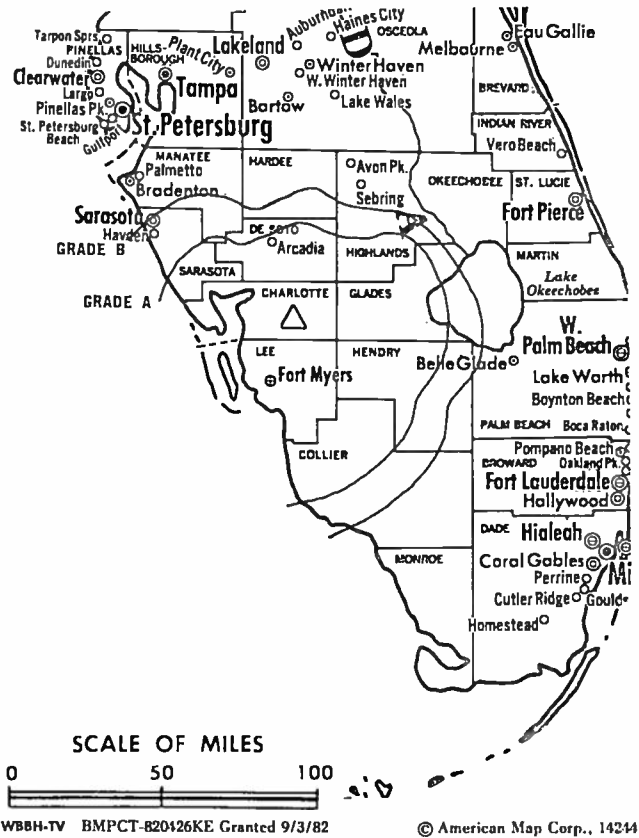
Personnel:

- HOWARD L. HOFFMAN, vice president & general manager.
- ROBERT M. CLEVELAND, chief engineer.
- NANCY HENDERICKSON, comptroller.
- STEVE PONTIUS, sales manager.
- SANDY CARRILLO, national sales administrator.
- DAVE CROMWELL, news & public affairs administrator.
- KIM DATEMA, program coordinator.
- LISA FAAS, creative services/production.
- DEBI SMITH, computer traffic manager.

Highest 30 Sec. Rate (Aug. 1, 1986): \$1400.

NETWORK BASE HOURLY RATE: \$750.

Total Households: © MSI Consumer Market Data as of 1/1/86. TV Homes, TV% and Circulation © 1986 Arbitron. County coverage based on Arbitron study.



Net Weekly Circulation	State County	Total Households	TV Households	%
50% & Over	FLORIDA			
	Charlotte	33,900	33,400	99
	Collier	47,300	46,300	98
	De Soto	7,500	7,400	99
	Glades	2,700	2,600	96
	Hendry	7,400	7,200	97
	Lee	108,300	107,000	99
Between 5-24%	FLORIDA			
	Hardee	7,000	6,900	99
	Highlands	23,200	22,800	98
	Sarasota	110,500	109,400	99
Station Totals		347,800	343,000	98
Net Weekly Circulation (1986)			206,400	
Average Daily Circulation (1986)			133,400	

Florida—Naples-Fort Myers

WEVU

Ch. 26

Network Service: ABC.

Licensee: Caloosa Television Corp.

Studio: Hwy. 41, 1-mi. S of Bonita Springs.

Administration Address: 28950 Old 41 Rd. SE, Bonita Springs, FL 33923.

Sales Address: Box 6260, Fort Myers, FL 33906.

Telephones: 813-597-6038 & 813-332-0076.

TWX: 510-951-7340.

Technical Facilities: Channel No. 26 (542-548 MHz). Authorized power: 2770-kw max. & 982-kw horizontal visual, 277-kw max. & 98.2-kw horizontal aural. Antenna: 710-ft. above av. terrain, 734-ft. above ground, 749-ft. above sea level.

Latitude	26°	17'	34"
Longitude	81°	44'	09"

Requests CP for change to 5000-kw max. visual, 500-kw max. aural, 1205-ft. above av. terrain, 1191-ft. above ground, 1216-ft. above sea level, lat. 26° 25' 11", long. 81° 37' 28", transmitter to 5.5-mi. SW of Corkscrew, FL. BPCT-860702KG.

Transmitter: 4-mi. SE of Bonita Springs.

Satellite Earth Stations: 2 in operation; Microdyne, 7-meter; Horizon, 5-meter; Microdyne & Horizon receivers.

News Service: AP.

Ownership: The Home News Co., 100%. For officers & other interests, see Group Ownership of TV Stations.

Began Operation: Aug. 21, 1974. Sale to present owner approved by FCC Aug. 24, 1978.

Represented (sales): Seltel Inc.

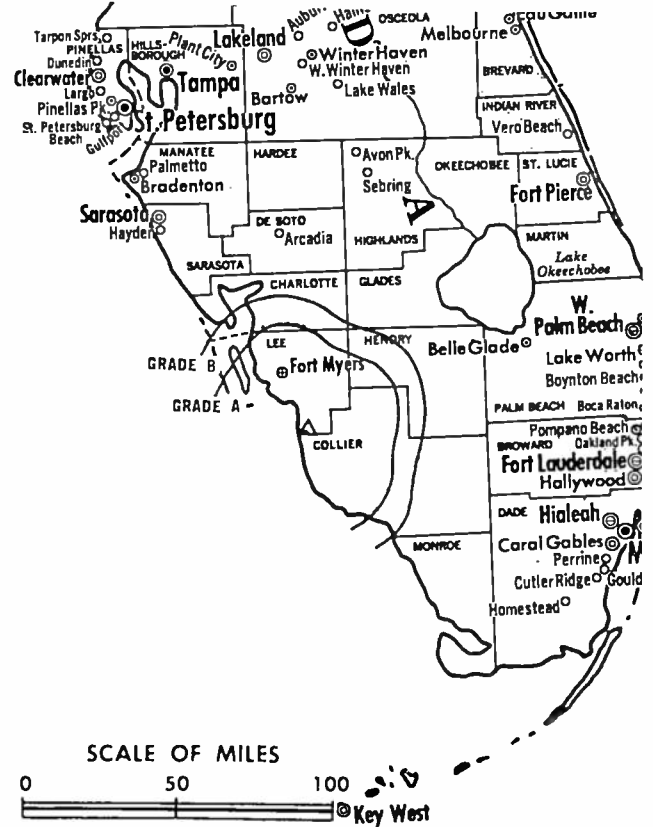
Represented (legal): Cordon & Kelly.

Represented (engineering): Jules Cohen & Associates.

Personnel:

RAY KARPOWICZ, president & general manager.
 WARREN T. ROOF, vice president & general sales manager.
 HANK DOUGLAS, sales manager, Naples.
 JAN ASTON, sales manager, Fort Myers.
 WAYNE FARRIS, vice president, news.
 DAVE McKELVEY, vice president, engineering.

Highest 30 Sec. Rate: \$540.



WEVU BMPCT-7520 Granted 3/12/74 © American Map Corp., 14244

Total Households: © MSI Consumer Market Data as of 1/1/86. TV Homes, TV% and Circulation © 1986 Arbitron. County coverage based on Arbitron study.

Net Weekly Circulation	State County	Total Households	TV Households	%
50% & Over	FLORIDA			
	Charlotte	33,900	33,400	99
	Collier	47,300	46,300	98
	Lee	108,300	107,000	99
Between 25-49%	FLORIDA Hendry	7,400	7,200	97
Between 5-24%	FLORIDA			
	De Soto	7,500	7,400	99
	Glades	2,700	2,600	96
Station Totals		207,100	203,900	98
Net Weekly Circulation (1986)				153,700
Average Daily Circulation (1986)				76,200

Why do it yourself when we'll do it all for you?

Call Crawford Rice at (303) 321-7550.
 2930 East Third Avenue, Denver, CO 80206

TELEVISION BROKERS.
DANIELS & ASSOCIATES

Florida—Fort Myers

WINK-TV

Ch. 11

Network Service: CBS.

Licensee: Fort Myers Bcstg. Co., Box 1060, Fort Myers, FL 33902.

Studio: 2824 Palm Beach Blvd. 33901.

Telephone: 813-334-1131. TWX: 510-951-7371

Technical Facilities: Channel No. 11 (198-204 MHz). Authorized power: 316-kw visual, 31.6-kw aural. Antenna: 960-ft. above av. terrain, 995-ft. above ground, 1022-ft. above sea level.

Latitude 26° 48' 08"
Longitude 81° 45' 53"

Transmitter: State Rte. 31, 3.8-mi. S of Tuckers Corner, FL.

Satellite Earth Stations: 6 in operation; Harris, 9-meter; Microdyne, 7-meter; Harris, Microdyne, Wegener & Scientific-Atlanta receivers.

Multichannel TV Sound: Stereo only.

AM Affiliate: WINK, 1-kw, 1240 kHz (CBS).

FM Affiliate: WINK-FM, 100-kw, 96.9 MHz (No. 245), 833-ft.

News Services: AP, UPI, NIWS, Florida News Network.

Ownership: Arthur B. McBride Jr., 50%; Edward J. McBride, 50%.

Began Operation: March 6, 1954.

Represented (sales): Blair Television

Represented (legal): Dempsey & Koplovitz.

Represented (engineering): Lohnes & Culver.

Personnel:

JOSEPH C. SCHWARTZEL, general manager.
MIKE DIXON, general sales manager.
ERICA MOORE, national sales coordinator.
JACK HARDINGHAM, program director.
KEN SNEEDEN, station manager.
AL DUNNING, promotion manager.
GALEN HASSINGER, operations manager.
JAMES BENNETT, news director.
RITA MASSEY, production manager.
CHARLES RAMSEY, chief engineer.

Rates: On request.

NETWORK BASE HOURLY RATE: \$1068.

Total Households: © MSI Consumer Market Data as of 1/1/86. TV Homes, TV% and Circulation © 1986 Arbitron. County coverage based on Arbitron study.



Net Weekly Circulation	State County	Total Households	TV Households	%
50% & Over	FLORIDA			
	Charlotte	33,900	33,400	99
	Collier	47,300	46,300	98
	De Soto	7,500	7,400	99
	Glades	2,700	2,600	96
	Hendry	7,400	7,200	97
Between 25-49%	FLORIDA			
	Highlands	23,200	22,800	98
	Sarasota	110,500	109,400	99
Between 5-24%	FLORIDA			
	Hardee	7,000	6,900	99
	Okeechobee	9,200	9,100	99
Station Totals		357,000	352,100	98
Net Weekly Circulation (1986)				241,800
Average Daily Circulation (1986)				160,800

Florida—Fort Walton Beach

WPAN

Ch. 53

Network Service: None, independent.

Licensee: Fort Walton Beach Bcstg. Corp., 11 Tupelo Ave. SE, Fort Walton Beach, FL 32548.

Studio: 11 Tupelo Ave. SE, Fort Walton Beach, FL 32548.

Telephone: 904-244-5353.

Technical Facilities: Channel No. 53 (704-710 MHz). Authorized power: 3088-kw max. visual, 308-kw max. aural. Antenna: 722-ft. above av. terrain, 686-ft. above ground, 732-ft. above sea level.

Latitude 30° 24' 09"
Longitude 86° 59' 35"

Transmitter: Approx. 23.2-mi. W of center of Fort Walton Beach, 1-mi. N of Woodlawn Beach & N of U.S. Hwy. 98, near Woodlawn Beach.

Satellite Earth Stations: 3 in operation; DX, M/A-Com & Microdyne receivers.

Ownership: Elbert R. Davis, pres., Robert L. F. Sikes, v.p., H. Gene Smith, secy., Sam Taylor, treas., Joyce Neibauer, Thomas J. Barrow, Dr. Wayne Campbell, Dr. Joseph Wilson & Samuel A. Allen, 10% each.

Began Operation: Feb. 14, 1984.

Represented (legal): Pepper & Corazzini.

Represented (engineering): A. D. Ring & Associates.

Personnel:

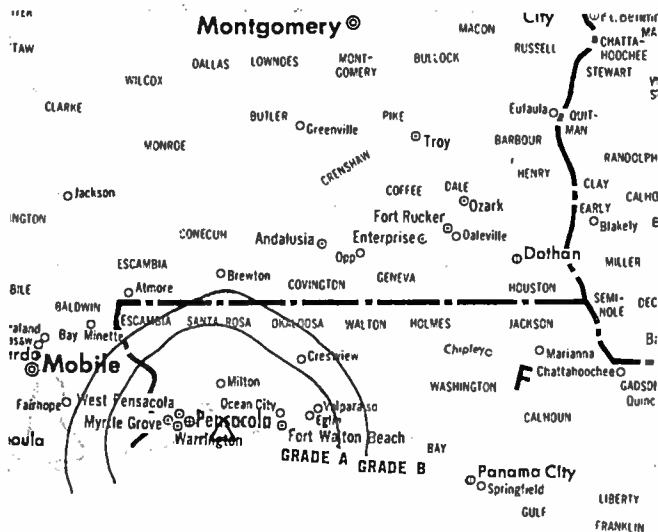
AL GROUCH, president & general manager.
HAROLD BUSSON, general sales manager.

Highest One Hour Rate: \$1000.

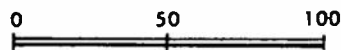
Highest 30 Sec. Rate: (May 1, 1986) \$75.

Total Households: © MSI Consumer Market Data as of 1/1/86. TV Homes, TV% and Circulation © 1986 Arbitron. County coverage based on Arbitron study.

Net Weekly Circulation	State County	Total Households	TV Households	Households %
Between 25-49%	FLORIDA			
	Escambia	91,600	90,900	99
	Okaloosa	45,100	44,700	99



SCALE OF MILES



WPAN BMPCT—830907KE Granted 11/22/83

© American Map Corp., No. 14244

Net Weekly Circulation	State County	Total Households	TV Households	Households %
Between 25-49%	Santa Rosa	22,900	22,700	99
Between 5-24%	ALABAMA			
	Baldwin	31,800	31,500	99
	Conecuh	5,400	5,300	98
	Mobile	136,300	135,400	99
	FLORIDA			
	Walton	9,700	9,500	98
Station Totals		342,800	340,000	99
Net Weekly Circulation (1986)			69,700	
Average Daily Circulation (1986)			23,100	

Florida—Gainesville

WCJB

Ch. 20

Network Service: ABC.

Licensee: Gainesville Television Inc., c/o Diversified Communications, 5 Milk St., Box 7437, Portland, ME 04112.

Studio: 6220 N.W. 43rd St., Gainesville 32606.

Mailing Address: Box WCJB, Gainesville 32602.

Telephone: 904-377-2020.

Technical Facilities: Channel No. 20 (506-512 MHz). Authorized power: 2818-kw max. & 2350-kw horizontal visual, 282-kw max. & 235-kw horizontal aural. Antenna: 930-ft. above av. terrain, 985-ft. above ground, 1049-ft. above sea level.

Latitude 29° 32' 11"
Longitude 82° 24' 00"

Transmitter: 1.35-mi. S of Wachoota.

Satellite Earth Stations: 4 in operation; Microdyne receivers.

News Services: AP, ABC.

Ownership: Diversified Communications, 100%. For other interests, see Group Ownership of TV Stations.

Began Operation: April 7, 1971. Sale to present owner by William E. Minshall approved by FCC Oct. 12, 1976.

Represented (sales): Katz Television.

Represented (legal): Dow, Lohnes & Albertson.

Represented (engineering): Jules Cohen & Associates.

Personnel:

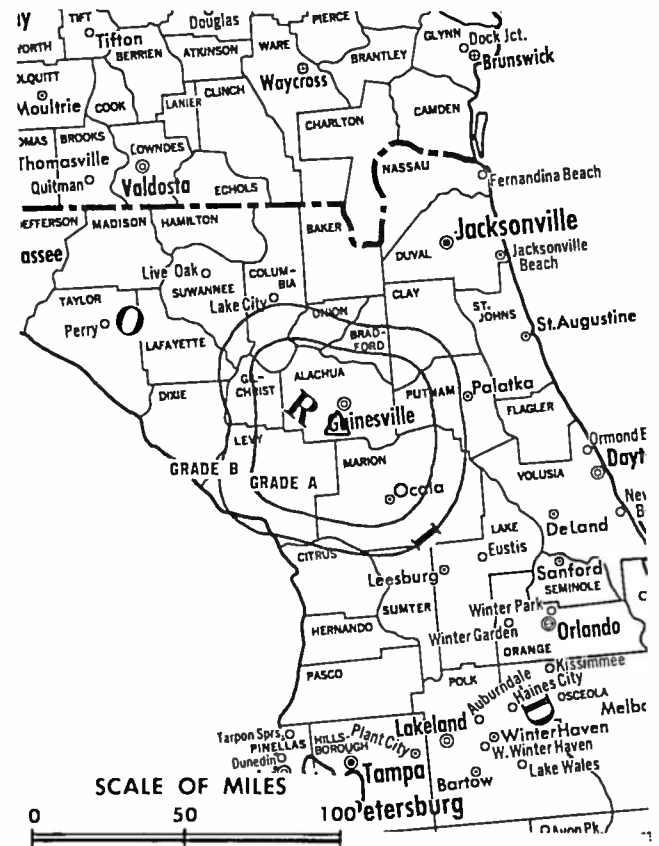
- CAROLYN CATLIN, vice president & general manager.
- MICHAEL SHERRILL, director of engineering.
- KAREN WOOLFSTEAD, program director.
- TODD RAINSBERGER, director of public affairs & operations.
- ALAN JOHNS, production manager.
- TIM HOSKINSON, controller.
- DEBBIE ADAMS, traffic manager.

Highest 30 Sec. Rate: \$1000.

NETWORK BASE HOURLY RATE: \$350.

Total Households: © MSI Consumer Market Data as of 1/1/86. TV Homes, TV% and Circulation © 1986 Arbitron. County coverage based on Arbitron study.

Net Weekly Circulation	State County	Total Households	TV Households	%
50% & Over	FLORIDA			
	Alachua	64,100	62,800	98
	Columbia	14,200	13,900	98
	Dixie	3,200	3,100	97



WCJB BPCT-800124KF Granted 10/15/82 © American Map Corp., 14244

Net Weekly Circulation	State County	Total Households	TV Households	%
50% & Over	Gilchrist	2,600	2,600	100
	Lafayette	1,600	1,500	94
	Levy	8,900	8,600	97
	Suwannee	9,100	8,900	98
Between 25-49%	FLORIDA			
	Bradford	7,300	7,200	99
	Hamilton	3,200	3,100	97
	Marion	61,300	60,200	98
	Union	2,400	2,400	100
Between 5-24%	FLORIDA			
	Citrus	32,100	31,500	98
	Clay	26,900	26,600	99
	Putnam	21,800	21,500	99
	Taylor	6,400	6,200	97
Station Totals		265,100	260,100	98
Net Weekly Circulation (1986)			120,300	
Average Daily Circulation (1986)			73,700	

Florida—Jacksonville

WAWS-TV

Ch. 30

Network Service: None, independent.

Licensee: Malrite of Jacksonville Inc.

Studio: 8675 Hogan Rd., Jacksonville, FL 32216.

Telephone: 904-642-3030. TWX: 810-827-1860.

Technical Facilities: Channel No. 30 (566-572 MHz). Authorized power: 2750-kw max. & 759-kw horizontal visual, 97.7-kw horizontal aural. Antenna: 990-ft. above av. terrain, 1030-ft. above ground, 1045-ft. above sea level.

Latitude 30° 16' 52.5"
Longitude 81° 34' 15.0"

Holds CP for change to 5000-kw max. visual, 508-kw max. aural, 991-ft. above av. terrain, 997-ft. above ground, 1012-ft above sea level, lat. 30° 16' 53", long. 81° 34' 15". BPCT-851007KE.

Transmitter: Hogan Rd. near Pottsburg Creek, Jacksonville.

Satellite Earth Stations: Scientific-Atlanta, 7-meter; Scientific-Atlanta & M/A-Com receivers.

Ownership: Malrite Bcstg. Co., 100%. For other interests, see Group Ownership of TV Stations.

Began Operation: Feb. 15, 1981.

Represented (sales): Katz Independent TV Sales.

Represented (legal): Shrinky, Weitzman & Eisen, P.C.

Represented (engineering): Ralph Evans & Associates.

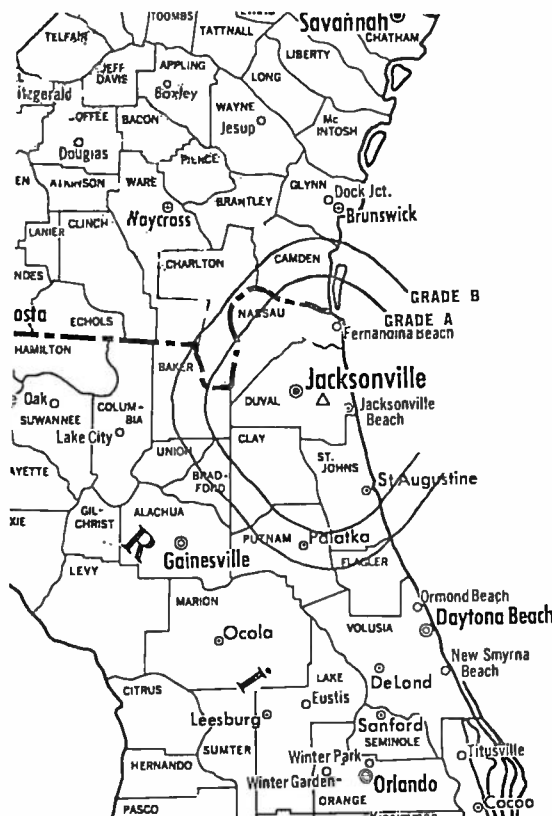
Personnel:

LYNN FAIRBANKS, general manager.
JOE GERSH, general sales manager.
RICHARD SULLIVAN, director of programming & operations.
DAVID ADCOCK, promotion director.
LYNN DeFOOR, business manager.
MARTIN LAYNE, chief engineer.

Highest 30 Sec. Rate (Aug. 28, 1985): \$1750.

Total Households: © MSI Consumer Market Data as of 1/1/86. TV Homes, TV% and Circulation © 1986 Arbitron. County coverage based on Arbitron study.

Net Weekly Circulation	State County	Total Households	TV Households	%
50% & Over	FLORIDA			
	Baker	5,100	5,000	98
	Bradford	7,300	7,200	99
	Clay	26,900	26,600	99
	Duval	227,200	225,300	99
	Nassau	13,700	13,500	99
	St Johns	24,500	24,200	99
	Union	2,400	2,400	100



WAWS-TV BPCT-851007KE Granted 11/25/85 © American Map Corp., No. 14244

Net Weekly Circulation	State County	Total Households	TV Households	%
50% & Over	GEORGIA			
	Camden	5,200	5,100	98
	Ware	13,000	12,800	98
Between 25-49%	FLORIDA			
	Columbia	14,200	13,900	98
	Putnam	21,800	21,500	99
	GEORGIA			
	Brantley	3,500	3,400	97
Between 5-24%	FLORIDA			
	Flagler	6,400	6,300	98
	GEORGIA			
	Charlton	2,600	2,500	96
Station Totals		373,800	369,700	98
Net Weekly Circulation (1986)			220,600	
Average Daily Circulation (1986)			101,400	

Florida—Jacksonville

WJKS

Ch. 17

Network Service: NBC.

Licensee: Media General Broadcast Group, 817 E. Washington St., Tampa, FL 33602.

Studio: 9117 Hogan Rd., Box 17000, Jacksonville 32216.

Telephone: 904-641-1700.

Technical Facilities: Channel No. 17 (488-494 MHz). Authorized power: 4570-kw max. & 1450-kw horizontal visual, 457-kw max. & 145-kw horizontal aural. Antenna: 990-ft. above av. terrain, 1015-ft. above ground, 1049-ft. above sea level.

Latitude 30° 16' 36"
Longitude 81° 33' 47"

Holds CP for change to 5000-kw max. visual, 500-kw max. aural, 998-ft. above av. terrain, 978-ft. above ground, 1013-ft. above sea level. BPCT-860708KG.

Transmitter: 9117 Hogan Rd.

Satellite Earth Stations: Transmit/receive; Harris; ADM, 6.1-meter; Gardiner & Harris receivers.

News Service: AP, Group W Newstead, NBC.

Ownership: Media General Inc. For other interests, see Group Ownership of TV Stations.

Began Operation: Feb. 19, 1966. Sale to present owner by Ziff-Davis Bcstg. approved by FCC Oct. 21, 1982 (Television Digest, Vol. 21:48; 22:8, 30).

Represented (sales): MMT Sales Inc.

Represented (legal): Cohn & Marks.

Represented (engineering): David Steel & Associates.

Personnel:

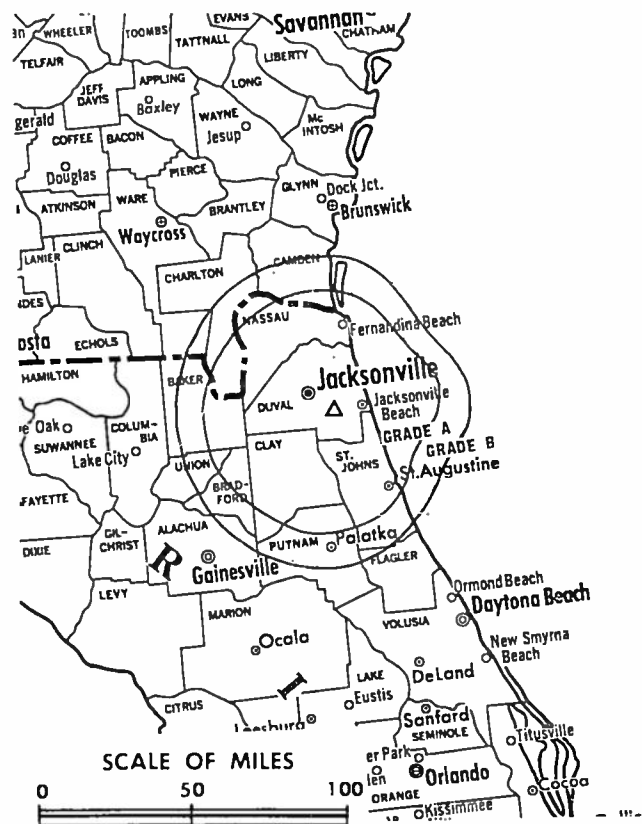
JOHN RADECK, vice president & general manager.
KAREN HENIGER, general sales manager.
RUSS MYERSON, program manager.
MICHAEL CREW, news director.
GEORGE NESS, chief engineer.

Highest 30 Sec. Rate (May 1985): \$3500.

NETWORK BASE HOURLY RATE: \$850.

Total Households: © MSI Consumer Market Data as of 1/1/86. TV Homes, TV% and Circulation © 1986 Arbitron. County coverage based on Arbitron study.

Net Weekly Circulation	State County	Total Households	TV Households	%
50% & Over	FLORIDA			
	Baker	5,100	5,000	98
	Bradford	7,300	7,200	99
	Clay	26,900	26,600	99
	Columbia	14,200	13,900	98
	Duval	227,200	225,300	99
	Nassau	13,700	13,500	99
	Putnam	21,800	21,500	99



WJKS BPCT-790608KF Granted 10/30/79

© American Map Corp., No. 14244

Net Weekly Circulation	State County	Total Households	TV Households	%	
50% & Over	St Johns	24,500	24,200	99	
	Union	2,400	2,400	100	
Between 25-49%	GEORGIA				
	Camden	5,200	5,100	98	
	Charlton	2,600	2,500	96	
	Glynn	21,500	21,200	99	
	Ware	13,000	12,800	98	
	FLORIDA				
	Suwannee	9,100	8,900	98	
	Between 5-24%	FLORIDA			
		Alachua	64,100	62,800	98
		Dixie	3,200	3,100	97
Hamilton		3,200	3,100	97	
Lafayette		1,600	1,500	94	
GEORGIA					
Bacon		3,400	3,300	97	
Brantley		3,500	3,400	97	
Pierce		4,400	4,300	98	
Station Totals		477,900	471,600	98	
Net Weekly Circulation (1986)			321,500		
Average Daily Circulation (1986)			178,400		

Florida—Jacksonville

WJXT

Ch. 4

Network Service: CBS.

Licensee: Post-Newsweek Stations Florida Inc., Box 5270, 1851 Southampton Rd., Jacksonville, FL 32207.

Studio: 1851 Southampton Rd.

Telephone: 904-399-4000. TWX: 810-827-1605.

Technical Facilities: Channel No. 4 (66-72 MHz). Authorized power: 100-kw visual, 20-kw aural. Antenna: 960-ft. above av. terrain, 938-ft. above ground, 984-ft. above sea level.

Latitude 30° 16' 23"
Longitude 81° 33' 13"

Transmitter: 9830 Anders Blvd.

Satellite Earth Stations: One transmit only, 5 receive only; Scientific-Atlanta & Microdyne receivers.

Multichannel TV Sound: Stereo only.

News Services: AP, CBS, Florida News Network.

Ownership: Post-Newsweek Stations Inc., Joel Chaseman, pres. For other interests, see Group Ownership of Television Stations.

Began Operation: Sept. 15, 1949. Sold to present owner Jan. 1953 (Television Digest, Vol. 8:51; 9:1, 5).

Represented (sales): Petry Television Inc.

Represented (legal): Covington & Burling.

Represented (engineering): Jules Cohen & Associates.

Personnel:

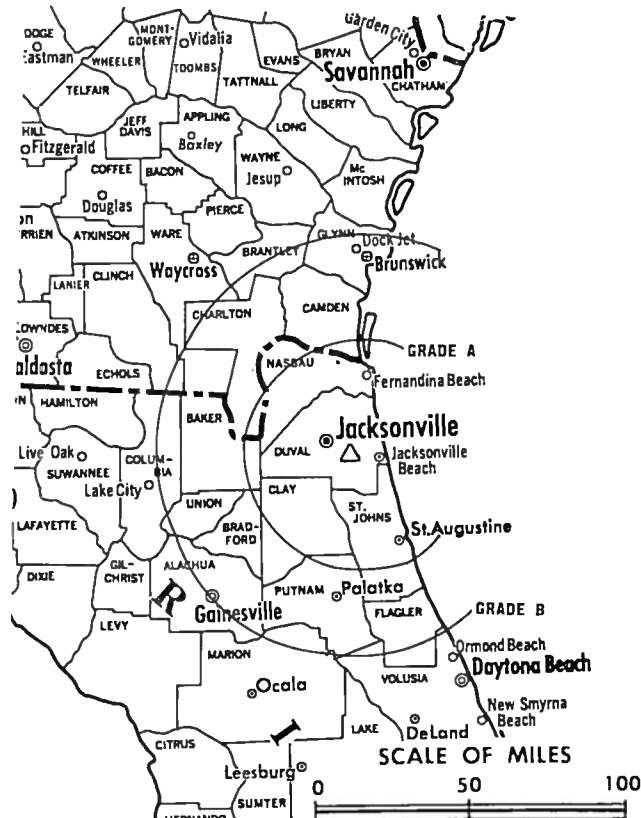
- GUS BAILEY JR., vice president & general manager.
- MEL MARTIN, news director.
- DON CARMICHAEL, general sales manager.
- JACK POTTER, national sales manager.
- ANN PACE, program director.
- CINDY HAAS, operations manager.
- MURWIN BEVIS, director, business affairs.
- JIM BIGGERS, engineering manager.
- LARRY PARKER, creative services director.
- KEN KAMINSKI, broadcast operations director.

Highest 30 Sec. Rate: \$5000.

NETWORK BASE HOURLY RATE: \$2318.

Total Households: © MSI Consumer Market Data as of 1/1/86. TV Homes, TV% and Circulation © 1986 Arbitron. County coverage based on Arbitron study.

Net Weekly Circulation	State County	Total Households	TV Households	%
50% & Over	FLORIDA			
	Alachua	64,100	62,800	98
	Baker	5,100	5,000	98
	Bradford	7,300	7,200	99
	Clay	26,900	26,600	99
	Columbia	14,200	13,900	98
	Duval	227,200	225,300	99
	Gilchrist	2,600	2,600	100
	Hamilton	3,200	3,100	97
	Nassau	13,700	13,500	99
	Putnam	21,800	21,500	99
	St Johns	24,500	24,200	99



WJXT BMPCT-850222KF Granted 4/18/85 © American Map Corp., No. 14244

Net Weekly Circulation	State County	Total Households	TV Households	%
50% & Over	Suwannee	9,100	8,900	98
	Union	2,400	2,400	100
Between 25-49%	GEORGIA			
	Brantley	3,500	3,400	97
	Camden	5,200	5,100	98
	Charlton	2,600	2,500	96
	Clinch	2,300	2,200	96
	Glynn	21,500	21,200	99
	Pierce	4,400	4,300	98
	Ware	13,000	12,800	98
	FLORIDA			
	Flagler	6,400	6,300	98
Levy	8,900	8,600	97	
Between 5-24%	GEORGIA			
	Bacon	3,400	3,300	97
	FLORIDA			
	Dixie	3,200	3,100	97
	Lafayette	1,600	1,500	94
	Marion	61,300	60,200	98
	GEORGIA			
Coffee	9,600	9,400	98	
Echols	800	800	100	
Mc Intosh	3,000	2,900	97	
Wayne	7,100	7,000	99	
Station Totals		579,900	571,600	98
Net Weekly Circulation (1986)			429,400	
Average Daily Circulation (1986)			293,000	

Florida—Jacksonville

WNFT

Ch. 47

Network Service: None, independent.

Licensee: North Florida 47 Inc., 2117 University Blvd. S., Jacksonville, FL 32216.

Studio: 2117 University Blvd. S., Jacksonville 32216.

Mailing Address: Box 17547, Jacksonville 32216.

Telephone: 904-725-4700.

Technical Facilities: Channel No. 47 (668-674 MHz). Authorized power: 2286-kw max. visual, 228.6-kw max. aural. Antenna: 978-ft. above av. terrain, 968-ft. above ground, 998-ft. above sea level.

Latitude 30° 16' 36"
Longitude 81° 33' 57"

Transmitter: 9050 Hogan Rd., Jacksonville.

Satellite Earth Stations: 2 in operation; Microdyne, 7-meter; Bogner, 5-meter; Microdyne & Avcom receivers.

News Service: UPI.

Ownership: Thomas R. McGehee, chmn.-pres., 50%; Frank S. McGehee, exec. v.p.-secy., 50%; Raymond A. Patterson, Jeff C. Ashcraft & Gerald L. Shane, v.p.s.; James W. Dupree Jr., treas.-asst. secy.

Began Operation: Aug. 1, 1980.

Represented (sales): TeleRep.

Represented (legal): Gammon & Grange.

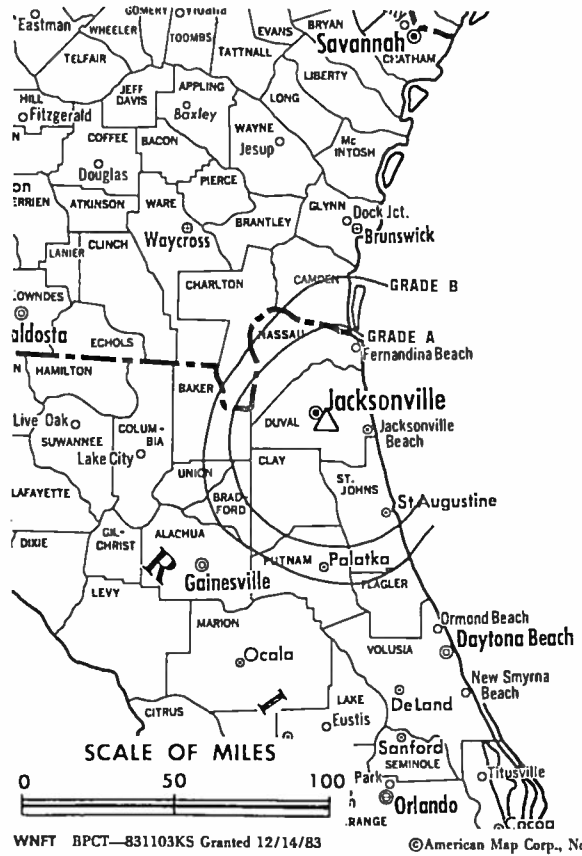
Personnel:

RAY DAVIS, general manager.
ROB FIELDS, general sales manager.
KAREN B. JOHNSON, assistant program director.

Highest 30 Sec. Rate: \$300.

Total Households: © MSI Consumer Market Data as of 1/1/86. TV Homes, TV% and Circulation © 1986 Arbitron. County coverage based on Arbitron study.

Net Weekly Circulation	State County	Total Households	TV Households	%
50% & Over	FLORIDA			
	Clay	26,900	26,600	99
	Duval	227,200	225,300	99
	GEORGIA			
	Camden	5,200	5,100	98
Between 25-49%	FLORIDA			
	Baker	5,100	5,000	98



Net Weekly Circulation	State County	Total Households	TV Households	%
Between 25-49%	Bradford	7,300	7,200	99
	Nassau	13,700	13,500	99
	Putnam	21,800	21,500	99
	St Johns	24,500	24,200	99
	Union	2,400	2,400	100
	GEORGIA			
	Charlton	2,600	2,500	96
Between 5-24%	FLORIDA			
	Columbia	14,200	13,900	98
	Hamilton	3,200	3,100	97
Station Totals		354,100	350,300	98
Net Weekly Circulation (1986)				177,400
Average Daily Circulation (1986)				68,100

Florida—Jacksonville

WTLV

Ch. 12

Network Service: ABC.

Licensee: TeLeVision 12 of Jacksonville Inc., Box TV-12, Jacksonville, FL 32231.

Studio: 1070 E. Adams St., Jacksonville 32202.

Telephone: 904-354-1212.

Technical Facilities: Channel No. 12 (204-210 MHz). Authorized power: 316-kw visual, 60-kw aural. Antenna: 970-ft. above av. terrain, 941-ft. above ground, 1049-ft. above sea level.

Latitude 30° 16' 23"
Longitude 81° 33' 13"

Transmitter: 9830 Anders Blvd.

Satellite Earth Stations: Satcom Technologies, 9.2-meter; Andrew, 7-meter & 4.5-meter; Vertex 4.5-meter & 3.6 meter; Scientific-Atlanta, Avcom, M/A-Com & Avantek receivers.

Multichannel TV Sound: Stereo only.

News Services: AP, ABC.

Ownership: Harte-Hanks Communications Inc. For other interests see Group Ownership of TV Stations.

Began Operation: Sept. 1, 1957. Interim operating authority for Ch. 12 was granted Jan. 9, 1969 by FCC; operation by Ch. 12 of Jacksonville began April 1, 1969. Operation by present licensee began July 23, 1971. Transfer of control of licensee to Harte-Hanks Newspapers approved by FCC March 27, 1975 (Television Digest, Vol. 14:34; 15:7).

Represented (sales): Blair Television.

Represented (legal): Arnold & Porter.

Represented (engineering): Lohnes & Culver.

Personnel:

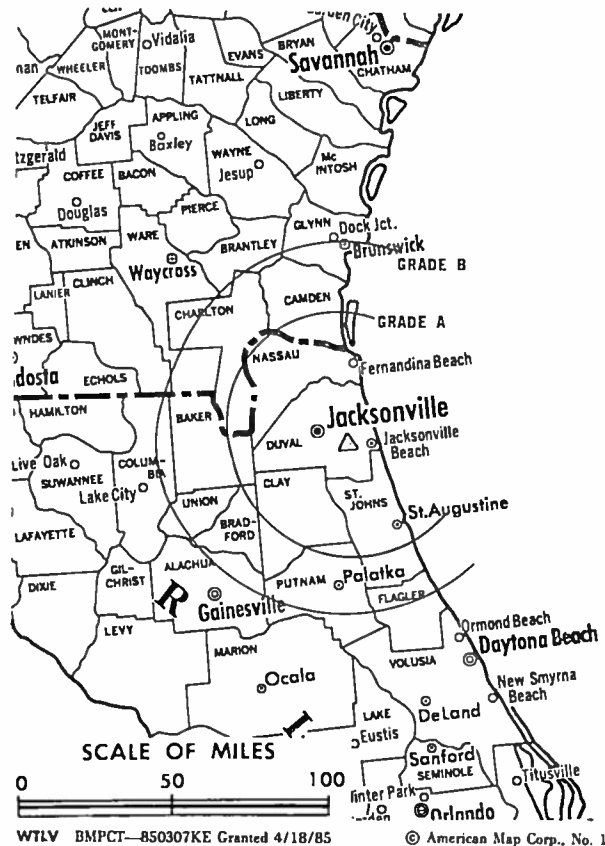
WILLIAM MOLL, group president, Harte-Hanks TV stations.
GERT H. W. SCHMIDT, chairman, WTLV.
MIKE CONLY, vice president & general manager.
KENNETH BAUDER, general sales manager.
JACK FOREHAND, station manager.
BARBARA KAUFMANN, program manager.
JAMES STRADER, production director & promotion manager.
DAVE RICHARDSON, news director.
EDWARD C. McCULLERS, public service director.
CLYDE SMITH, chief engineer.

Rates: On request.

NETWORK BASE HOURLY RATE: \$2300.

Total Households: © MSI Consumer Market Data as of 1/1/86. TV Homes, TV% and Circulation © 1986 Arbitron. County coverage based on Arbitron study.

Net Weekly Circulation	State County	Total Households	TV Households	Households %
50% & Over	FLORIDA Baker	5,100	5,000	98
	Bradford	7,300	7,200	99
	Clay	26,900	26,600	99
	Columbia	14,200	13,900	98
	Duval	227,200	225,300	99
	Nassau	13,700	13,500	99



Net Weekly Circulation	State County	Total Households	TV Households	Households %
50% & Over	Putnam	21,800	21,500	99
	St Johns	24,500	24,200	99
	Union	2,400	2,400	100
Between 25-49%	GEORGIA Brantley	3,500	3,400	97
	Camden	5,200	5,100	98
	Charlton	2,600	2,500	96
	Clinch	2,300	2,200	96
	Glynn	21,500	21,200	99
	Pierce	4,400	4,300	98
	Ware	13,000	12,800	98
	FLORIDA Alachua	64,100	62,800	98
Suwannee	9,100	8,900	98	
Between 5-24%	GEORGIA Bacon	3,400	3,300	97
	FLORIDA Gilchrist	2,600	2,600	100
	Hamilton	3,200	3,100	97
	GEORGIA Appling	5,600	5,500	98
	Mc Intosh	3,000	2,900	97
	Wayne	7,100	7,000	99
Station Totals		493,700	487,200	98
Net Weekly Circulation (1986)			356,300	
Average Daily Circulation (1986)			192,300	

Florida—Lakeland

WTMV

Ch. 32

Network Service: None, independent.

Grantee: Lakeland Public Interest Telecasters, 4332 S. Florida Ave., Lakeland, FL 33803.

Studio: 4332 S. Florida Ave., Lakeland.

Mailing Address: Box 32000, Lakeland, FL 33802-9200.

Telephone: 813-646-3232.

Technical Facilities: Channel No. 32 (578-584 MHz). Authorized power: 3039-kw max. visual, 500-kw max. aural. Antenna: 890-ft. above av. terrain, 862-ft. above ground, 1017-ft. above sea level.

Latitude 27° 50' 15"
Longitude 81° 56' 53"

Transmitter: 0.4-mi. SSW of Pebledale.

Satellite Earth Stations: 2 in operation.

Multichannel TV Sound: Stereo & separate audio program.

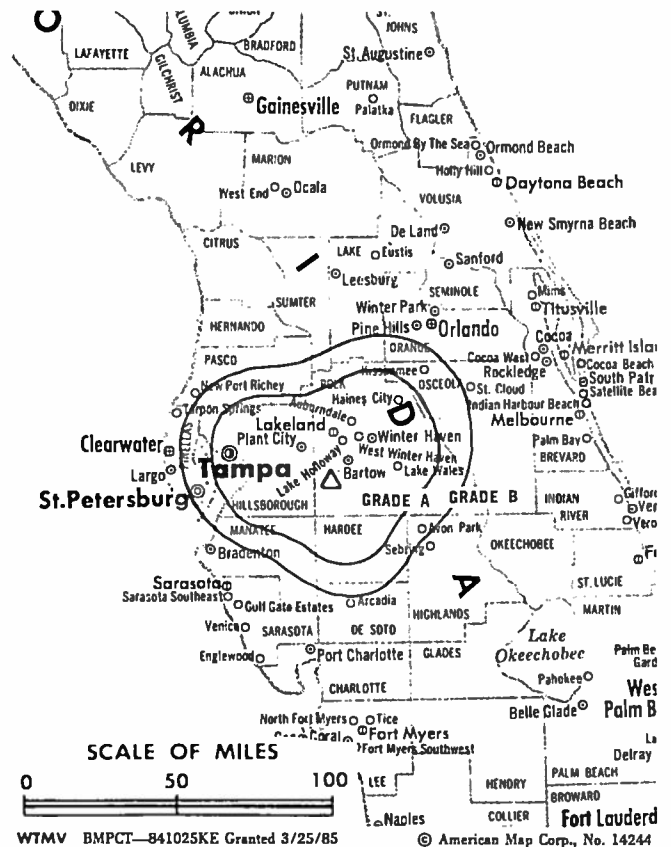
News Services: AP, CNN Headline News.

Ownership: Public Interest Corp., 83%; Lakeland Telecasters Inc., 17%. PIC ownership: Dan L. Johnson & Betty Jo Johnson, 33.25% jointly; Robert G. Keelean, 18.25%; Andrew Oravec Jr., 8.16%; Fred D. Horton, 5.88%; P. N. Risser III, 5.27%; Michael B. Piper, trustee, 3.67%; Michael B. & Carol A. Piper, 3.01% jointly; Henry Esteve, 1.78%; James F. Healy, 0.96%; remainder undisclosed. LTI ownership: Frederick Button & Marilyn Button, 32% each; Carrie Oldham, 12%; Rose Shallman, Dolores Alvarez, Mary Holt Bunch, Dorothy Monterio, Annie Lee Amos & John Jackson, 4% each.

Began Operation: April 24, 1986.

Represented (legal): Benedict P. Cottone.

Represented (engineering): Mullaney Engineering.



Personnel:

DAN L. JOHNSON, general manager.
JIM SMITH, general sales manager.
JO JOHNSON, station manager.
WILLIAM H. BRISTER, chief engineer.
TAYLOR BRACEY, news director.
DEBORAH BRAKKE, program director.
ROBERT HUGHES, promotion director.

Highest One Hour Rate: \$1000.

Highest 30 Sec. Rate: \$500.

Florida—Leesburg

WIYE

Ch. 55

Network Service: None, independent.

Licensee: Sharp Communications Inc., Box 777, Leesburg, FL 32749.

Telephone: 904-787-2287.

Technical Facilities: Channel No. 55 (716-722 MHz). Authorized power: 5000-kw max. visual, 500-kw max. aural. Antenna: 1690-ft. above av. terrain, 1669-ft. above ground, 1749-ft. above sea level.

Latitude 28° 55' 16"
Longitude 81° 19' 09"

Transmitter: Miller Rd., Orange City, FL.

Satellite Earth Stations: 3 in operation; 5-meter & 7-meter; Microdyne receivers.

Multichannel TV Sound: Stereo & separate audio program.

News Services: CBN, Financial News Network, PTL, TBN.

Ownership: ACTS Inc., 100%. Claud W. Bowers, pres.; P. B. Howell Jr., v.p.; Freeda M. Bowers, secy.-treas.; John Stallings, dir., 25% each; Al Smith.

Began Operation: March 6, 1982.

Represented (legal): Baraff, Koerner, Olender & Hochberg, P.C.

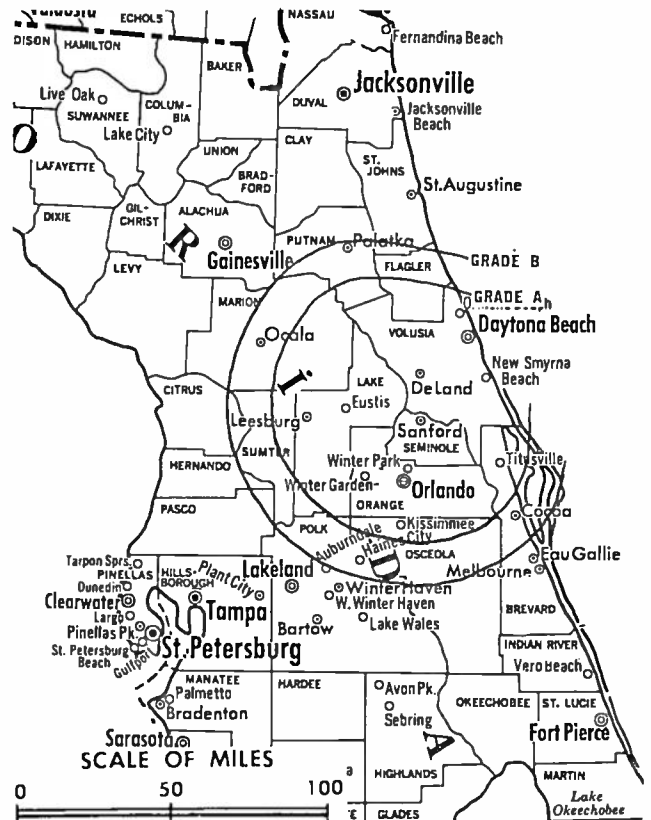
Personnel:

CLAUD BOWERS, general manager.
CAROL GENTRY, general sales manager.
GARY HAWKINS, chief engineer.

Highest 30 Sec. Rate: \$55.

Total Households: © MSI Consumer Market Data as of 1/1/86. TV Homes, TV% and Circulation © 1986 Arbitron. County coverage based on Arbitron study.

Net Weekly Circulation	State County	Total Households	TV Households	%
Between 5-24%	FLORIDA Lake	50,900	50,300	99



WIYE BMPCT-851104KF Granted 12/13/85 © American Map Corp., No. 14244

Net Weekly Circulation	State County	Total Households	TV Households	%
Between 5-24%	Sumter	10,600	10,400	98
Station Totals		61,500	60,700	98
Net Weekly Circulation (1986)			13,900	
Average Daily Circulation (1986)			5,400	

Florida—Miami

WBFS-TV

Ch. 33

Network Service: None, independent.

Licensee: Channel 33 Inc., 16550 N.W. 52nd Ave., Miami, FL 33014.

Studio: 16550 N.W. 52nd Ave., Miami, FL 33014.

Telephone: 305-621-3333.

Technical Facilities: Channel No. 33 (584-590 MHz). Authorized power: 5000-kw max. visual, 500-kw max. aural. Antenna: 924-ft. above av. terrain, 927-ft. above ground, 931-ft. above sea level.

Latitude: 25° 57' 59"
Longitude: 80° 12' 33"

Transmitter: 207th St., Dade County.

Satellite Earth Stations: 2 in operation; Harris, 9-meter & 6-meter; Harris receivers.

News Service: INN.

Ownership: Grant Bcstg. System. Robert S. Block, 35%; Sidney Shlenker, 10.03%; Milton Grant, 7.50%; Barry Lewis & Allen Becker, 6.57% each; Livingston Kosberg, 5.65%; David L. Block, 6.2%; Loyd Hackler, 3.69%; Earl Jones, 2.5%; Robert Caplan, 2.02%; 9 others with less than 2% each. For other interests of Grant Bcstg. see Group Ownership of TV Stations. R. Block has interest in KWHY-TV Los Angeles, CA. D. Block & Slotnick have interest in KZKC(TV), Kansas City, MO.

Began Operation: Dec. 9, 1984.

Represented (sales): Seltel Inc.

Represented (legal): Goldberg & Spector.

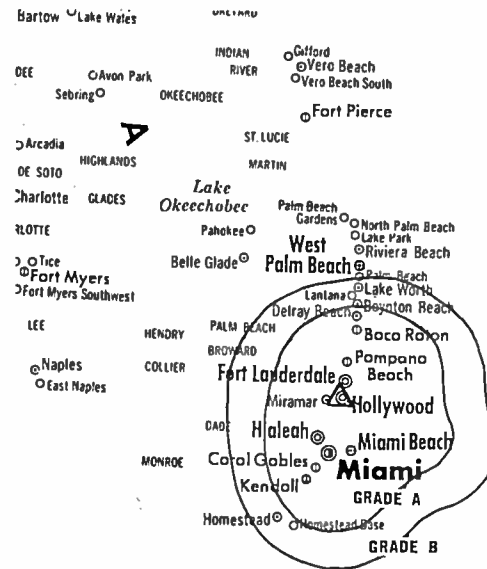
Represented (engineering): Lohnes & Culver.

Personnel:

MILTON GRANT, president & general manager.
SKIP MOSS, general sales manager.
BILL FAUN, chief engineer.
SCOTT SANDERS, local sales manager.
MIKE TURNER, national sales manager.

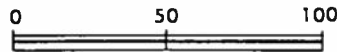
Rates: Not available

Total Households: © MSI Consumer Market Data as of 1/1/86. TV Homes, TV% and Circulation © 1986 Arbitron. County coverage based on Arbitron study.



0

SCALE OF MILES



WBFS-TV BNPCT-840322KG

© American Map Corp., No. 14244

Net Weekly Circulation	State County	Total Households	TV Households	%
Between 25-49%	FLORIDA Broward	483,500	480,600	99
	Dade	659,400	653,700	99
Between 5-24%	FLORIDA Hendry	7,400	7,200	97
	Palm Beach	299,800	296,200	99
Station Totals		1,450,100	1,437,700	99
Net Weekly Circulation (1986)			480,400	
Average Daily Circulation (1986)			194,700	

Florida—Miami

WCIX

Ch. 6

Network Service: None, independent.

Licensee: Taft Television & Radio Co. Inc., 8900 N.W. 18th Terrace, Miami, FL 33172.

Studio: 8900 N.W. 18th Terrace.

Telephone: 305-593-0606.

Technical Facilities: Channel No. 6 (82-88 MHz). Authorized power: 100-kw visual, 20-kw aural. Antenna: Circularly polarized, 1402-ft. above av. terrain, 1442-ft. above ground, 1449-ft. above sea level.

Latitude 25° 32' 24"
Longitude 80° 28' 07"

Holds CP for change to 1802-ft. above av. terrain, 1842-ft. above ground, 1849-ft. above sea level.

Transmitter: 17107 S.W. 248th St., Princeton, FL.

Satellite Earth Stations: Scientific-Atlanta, 10-meter; Harris, 9-meter; Scientific-Atlanta & Harris receivers.

Multichannel TV Sound: Stereo & separate audio program.

Ownership: Taft Broadcasting Co. For officers & other interests, see Group Ownership of TV Stations.

Began Operation: Sept. 20, 1967. Assignment of license to Taft Bcstg. by General Cinema Corp. approved by FCC Feb. 24, 1983. Transfer of control to General Cinema Corp. approved by FCC Aug. 10, 1972 (Television Digest, Vol. 12:33).

Represented (sales): TeleRep Inc.

Represented (legal): Koteen & Naftalin.

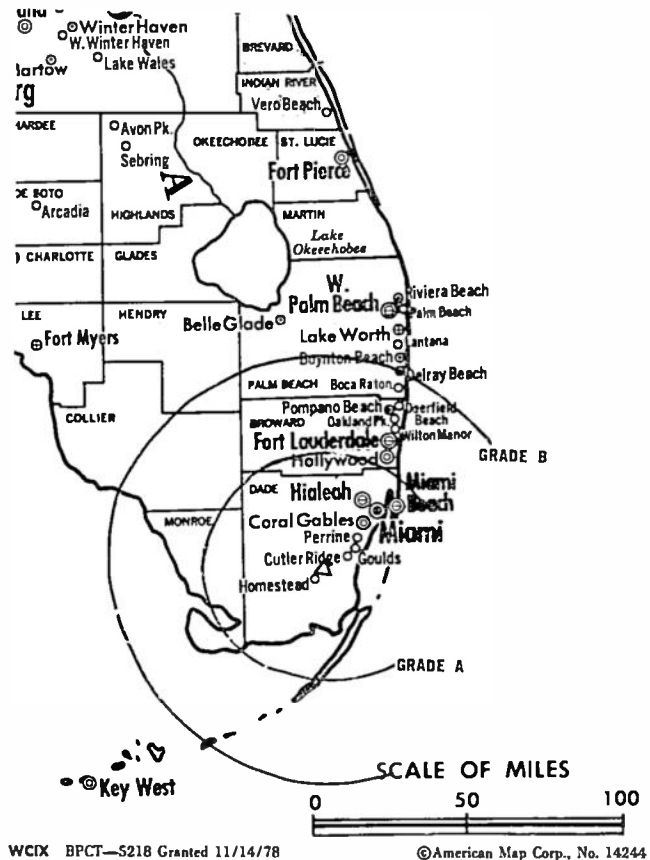
Represented (engineering): Cohen & Dippell.

Personnel:

ELLIOTT TROSHINSKY, vice president & general manager.
ROBERT FURLONG, general sales manager.
STAN CRUMLEY, national sales manager.
KIRK JACKSON, local sales manager.
BERNIE WIMMERS, chief engineer.
DAN NEUMANN, business manager.
LARRY WALLENSTEIN, news director.
LEW SCHATZER, promotion manager.

Rates: Not available.

Total Households: © MSI Consumer Market Data as of 1/1/86. TV Homes, TV% and Circulation © 1986 Arbitron. County coverage based on Arbitron study.



Net Weekly Circulation	State County	Total Households	TV Households	Households %
50% & Over	FLORIDA			
	Dade	659,400	653,700	99
	Monroe	30,300	29,600	98
Between 25-49%	FLORIDA			
	Broward	483,500	480,600	99
	Collier	47,300	46,300	98
Between 5-24%	FLORIDA			
	Hendry	7,400	7,200	97
	Lee	108,300	107,000	99
	Palm Beach	299,800	296,200	99
Station Totals		1,636,000	1,620,600	99
Net Weekly Circulation (1986)			754,300	
Average Daily Circulation (1986)			332,500	

Florida—Miami-Fort Lauderdale

WDZL

Ch. 39

Network Service: None, independent.

Licensee: 39 Broadcasting Ltd., 2055 Lee St., Hollywood, FL 33020.

Studio: 2055 Lee St., Hollywood, FL 33020.

Telephone: 305-925-3939.

Technical Facilities: Channel No. 39 (620-626 MHz). Authorized power: 3980-kw max. visual, 400-kw max. aural. Antenna: 700-ft. above av. terrain, 703-ft. above ground, 713-ft. above sea level.

Latitude 25° 58' 48"
Longitude 80° 11' 47"

Transmitter: 3200 S.W. 52nd Ave., Miami Gardens.

Satellite Earth Stations: 2 in operation; Scientific-Atlanta receivers.

Ownership: Odyssey Television Inc. OT ownership: Odyssey Partners, 100%. Michael Finkelstein, pres.; more than 50 ltd. partners. For other interests, see Group Ownership of TV Stations.

Began Operation: Oct. 16, 1982. Sale to present owners approved by FCC April 4, 1984 (Television Digest, Vol. 24:2).

Represented (sales): Katz Independent TV Sales.

Represented (legal): Nixon, Hargrave, Devans & Doyle.

Represented (engineering): Jules Cohen & Associates.

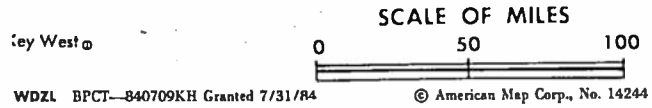
Personnel:

HARVEY E. COHEN, executive vice president & general manager.
HERMAN STERN, general sales manager.
MICHAEL STOPNICK, program manager.
ROBERT M. CASTILLO, chief engineer.

Rates: On request.

Total Households: © MSI Consumer Market Data as of 1/1/86. TV Homes, TV% and Circulation © 1986 Arbitron. County coverage based on Arbitron study.

Net Weekly Circulation	State County	Total Households	TV Households	%
Between 25-49%	FLORIDA Broward	483,500	480,600	99



Net Weekly Circulation	State County	Total Households	TV Households	%
Between 25-49%	Dade	659,400	653,700	99
FLORIDA				
Between 5-24%	Monroe	30,300	29,600	98
	Palm Beach	299,800	296,200	99
Station Totals		1,473,000	1,460,100	99
Net Weekly Circulation (1986)			437,200	
Average Daily Circulation (1986)			148,400	

Florida—Miami

WHFT

Ch. 45

Network Service: None, independent.

Licensee: Trinity Broadcasting of Florida Inc.

Studio: 3324 Pembroke Rd., Hollywood, FL 33021.

Telephone: 305-962-1700.

Technical Facilities: Channel No. 45 (656-662 MHz). Authorized power: 2400-kw max. & 589-kw horizontal visual, 240-kw max. & 58.9-kw horizontal aural. Antenna: 1010-ft above av. terrain, 1037-ft. above ground, 1049-ft. above sea level.

Latitude 25° 59' 34"
Longitude 80° 10' 27"

Transmitter: SE corner of S. 33rd Ave. & Pembroke Rd., Pembroke Park.

Satellite Earth Station: Scientific-Atlanta, 7-meter; Microdyne & Scientific-Atlanta receivers.

Ownership: See KTBN-TV, Santa Ana-Los Angeles, CA.

Began Operation: Feb. 1975. Sale to present owner by Lester Sumrall Evangelistic Assn. approved by FCC May 15, 1980. Previous sale by Florida Christian Bcstg. Inc. approved June 22, 1976 (Television Digest, Vol. 16:26).

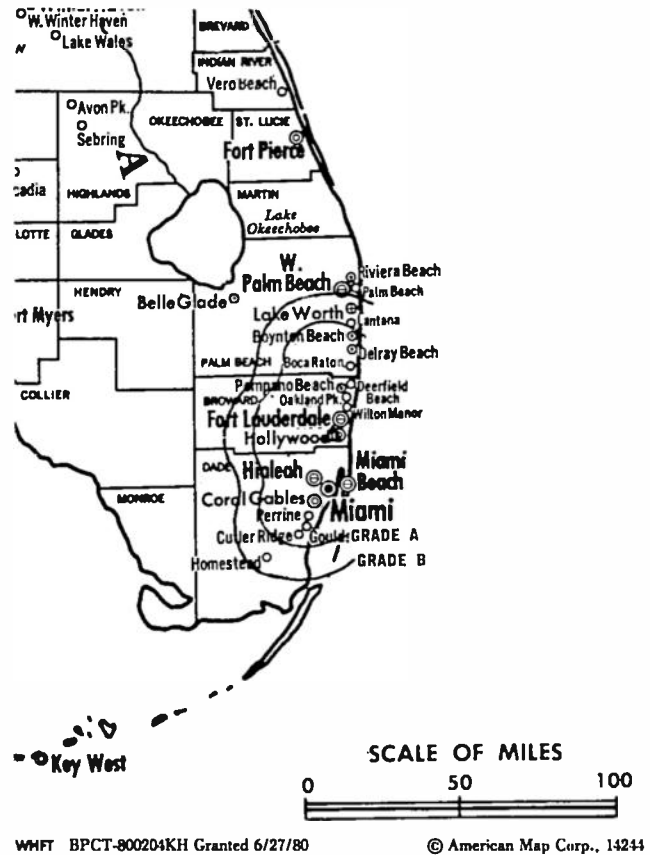
Represented (legal): May & Dunne.

Represented (engineering): Smith & Powstenko.

Personnel:

CHARLES L. QUINN, vice president & general manager.
DAVID HALL, chief engineer.

Highest 30 Sec. Rate : \$110



Arbitron Data: Not available.

Florida—Miami

WLTV

Ch. 23

Network Service: Spanish International Network.

Licensee: Spanish International Communications Corp., 2600 S.W. 3rd Ave., Miami, FL 33129.

Studio: 695 N.W. 199th St., Miami 33169.

Telephone: 305-652-4000.

Sales Office: 2600 S.W. 3rd Ave., Miami, FL 33129.

Telephone: 305-856-2323.

Technical Facilities: Channel No. 23 (524-530 MHz). Authorized power: 1995-kw max. & 661-kw horizontal visual, 200-kw max. & 66.1-kw horizontal aural. Antenna: 1010-ft. above av. terrain, 1034-ft. above ground, 1044-ft. above sea level.

Latitude 25° 57' 29.5"
Longitude 80° 12' 44.1"

Transmitter: Antenna farm, North Dade County.

Satellite Earth Stations: Scientific-Atlanta, 10-meter & 5-meter; Scientific-Atlanta receivers.

News Services: AP, UPI.

Ownership: For ownership & other interests, see KMEX-TV, Los Angeles, CA & Group Ownership of TV Stations. **Note:** Sale to Hallmark Cards Inc. pends.

Began Operation: Dec. 24, 1954; left air April 13, 1957. Sold by Storer Bcstg. Co. Oct. 25, 1967. Resumed operation Nov. 14, 1967. Sale to present owner by Al Lapin Jr., et al., approved by FCC Jan. 6, 1971.

Represented (sales): SIN Television Network.

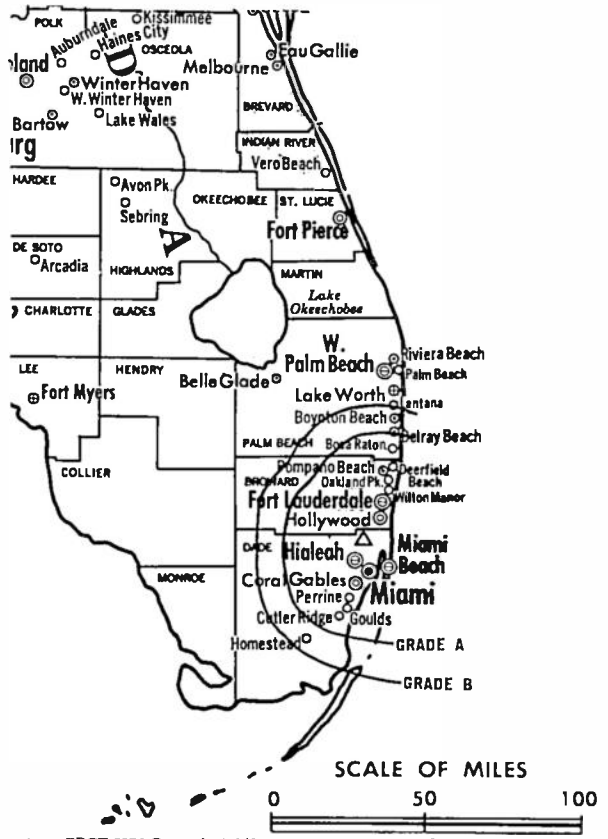
Represented (legal): Leventhal, Senter & Lerman.

Represented (engineering): Jules Cohen & Associates.

Personnel:

JOAQUIN BLAYA, president & general manager.
BLAINE DECKER, vice president & director of sales.
ANTONIO OQUENDO, operations manager.
EFRAIN RIVERA, chief engineer.

Highest 30 Sec. Rate (July 1, 1984): \$2000.



WLTV BPCT-5076 Granted 8/15/77

© American Map Corp., 14244

Total Households: © MSI Consumer Market Data as of 1/1/86. TV Homes, TV% and Circulation © 1986 Arbitron. County coverage based on Arbitron study.

Net Weekly Circulation	State County	Total Households	TV Households	%
Between 25-49%	FLORIDA	659,400	653,700	99
	Dade			
Station Totals		659,400	653,700	99
Net Weekly Circulation (1986)			206,900	
Average Daily Circulation (1986)			151,300	

Florida—Miami

WPLG

Ch. 10

Network Service: ABC.

Licensee: Post-Newsweek Stations of Florida Inc., Broadcast House, 3300 Biscayne Blvd., Miami, FL 33137.

Studio: 3900 Biscayne Blvd.

Telephone: 305-576-1010. **TWX:** 810-848-6032.

Technical Facilities: Channel No. 10 (192-198 MHz). Authorized power: 316-kw visual, 47.9-kw aural. Antenna: 1002.9-ft. above av. terrain, 1045-ft. above ground, 1049-ft. above sea level.

Latitude 25° 57' 59"
Longitude 80° 12' 44"

Transmitter: Approx. 0.375-mi. W of State Rte. 7, Miami antenna farm, near Hallandale, FL.

Satellite Earth Stations: Scientific-Atlanta, 10-meter; Hero, 7-meter; Satcom, 7-meter; Hero, Microdyne & Scientific-Atlanta receivers.

News Services: AP, UPI.

Ownership: Post-Newsweek Stations. For other interests, see Group Ownership of TV Stations.

Began Operation: Nov. 20, 1961. Sale to present owner by C. H. Topmiller, Thomas A. Welstead, et al., approved by FCC Sept. 24, 1969 (Television Digest, Vol. 9:39).

Represented (sales): Petry Television Inc.

Represented (legal): Covington & Burling.

Represented (engineering): Cohen & Dippell.

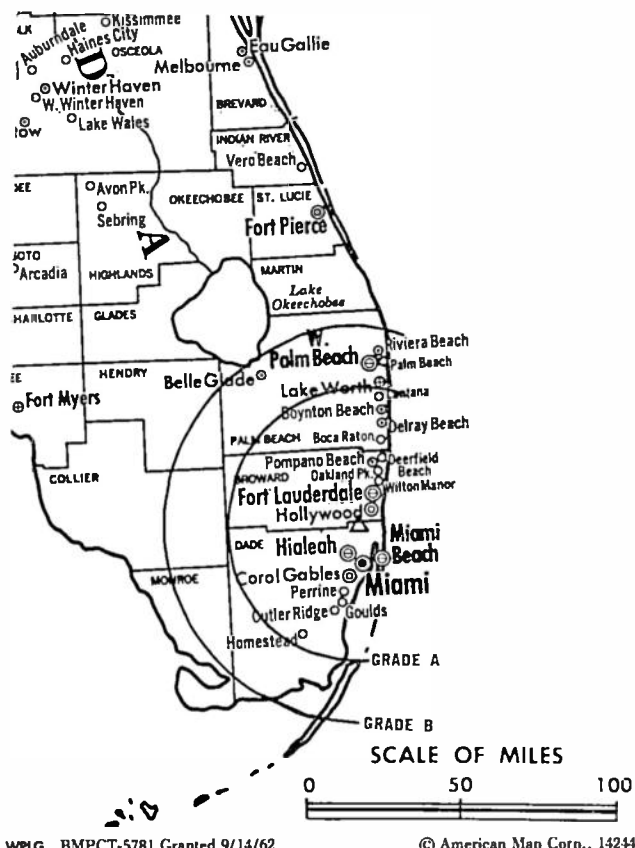
Personnel:

- G. WILLIAM RYAN, president & general manager.
- MIKE DORSEY, vice president, sales & marketing.
- KEITH KELLY, vice president, administration.
- RICK HINDS, national sales manager.
- LYNN MORTIMER, local sales manager.
- JOHN TERENCE, director of news.
- DON HAIN, chief engineer.
- JIM GIRODO, promotion manager.
- SHERRY BURNS, program director.

Highest 30 Sec. Rate (Aug. 25, 1986): \$10,030.

NETWORK BASE HOURLY RATE: \$2625.

Total Households: © MSI Consumer Market Data as of 1/1/86. TV Homes, TV% and Circulation © 1986 Arbitron. County coverage based on Arbitron study.



Net Weekly Circulation	State County	Total Households	TV Households	%
50% & Over	FLORIDA			
	Broward	483,500	480,600	99
	Dade	659,400	653,700	99
	Monroe	30,300	29,600	93
Between 25-49%	FLORIDA			
	Hendry	7,400	7,200	97
	Martin	34,600	34,200	99
Between 5-24%	FLORIDA			
	Glades	2,700	2,600	96
	St Lucie	43,400	42,800	99
Station Totals		1,561,100	1,546,900	99
Net Weekly Circulation (1986)			1,210,000	
Average Daily Circulation (1986)			707,100	

Florida—Miami-Fort Lauderdale

WSVN

Ch. 7

Network Service: NBC.

Licensee: Sunbeam Television Corp., Box 1118, Miami, FL 33138.

Studio & Business Office: 1401 79th St. Causeway, Miami, FL 33141.

Telephone: 305-751-6692. TWX: 810-848-6151.

Technical Facilities: Channel No. 7 (174-180 MHz). Authorized power: 316-kw visual, 31.6-kw aural. Antenna: 960-ft. above av. terrain, 996-ft. above ground, 1002-ft. above sea level.

Latitude 25° 57' 49"
Longitude 80° 12' 44"

Transmitter: Antenna farm, North Dade County, FL.

Satellite Earth Stations: 2 in operation; transmit/receive; Scientific-Atlanta, 10-meter; Scientific-Atlanta receivers.

Multichannel TV Sound: Stereo only.

News Services: AP, UPI, NBC, NIWS.

Ownership: Sunbeam Television Corp., 100%. Sunbeam is controlled by Edmund Ansín.

Began Operation: July 29, 1956. On Dec. 5, 1962 the FCC ordered that Biscayne Television Corp. cease operation of WCKT no later than Jan. 4, 1963 and the FCC also approved sale of WCKT plant and film licensing agreements for \$3,400,000 to Sunbeam Television Corp., which was licensed as a new station. Present ownership assumed operation Dec. 19, 1962.

Represented (sales): Harrington, Righter & Parsons.

Represented (legal): Koteen & Naftalin.

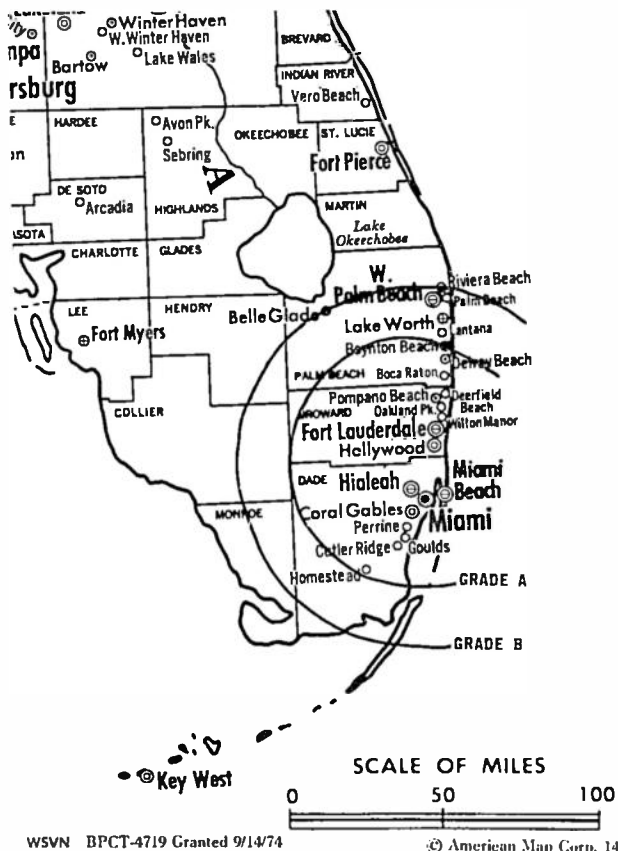
Personnel:

EDMUND N. ANSIN, president.
ROBERT LEIDER, vice president & general manager.
JOHN FENWICK, general sales manager.
THOMAS COMERFORD, national sales manager.
ROBERT WERNER, local sales manager.
DAVID BIEBER, operations manager.
DAVID CHOATE, director of news.
MERLIN HAYNIE, chief engineer.
CHARMAINE MEYER, director of creative services.
NEIL MURPHY, controller.

Highest 30 Sec. Rate: \$5000.

NETWORK BASE HOURLY RATE: \$2300.

Total Households: © MSI Consumer Market Data as of 1/1/86. TV Homes, TV% and Circulation © 1986 Arbitron. County coverage based on Arbitron study.



Net Weekly Circulation	State County	Total Households	TV Households	%
50% & Over	FLORIDA			
	Broward	483,500	480,600	99
	Dade	659,400	653,700	99
	Monroe	30,300	29,600	98
Between 25-49%	FLORIDA			
	Indian River	30,400	29,900	98
	Martin	34,600	34,200	99
Between 5-24%	FLORIDA			
	Glades	2,700	2,600	96
	Hendry	7,400	7,200	97
	St Lucie	43,400	42,800	99
Station Totals		1,591,500	1,576,800	99
Net Weekly Circulation (1986)			1,213,200	
Average Daily Circulation (1986)			718,500	

The only thing you need to know about financing.

Call Crawford Rice at (303) 321-7550.
2930 East Third Avenue, Denver, CO 80206

TELEVISION BROKERS.
DANIELS & ASSOCIATES

Florida—Miami-Fort Lauderdale

WTVJ

Ch. 4

Network Service: CBS.

Licensee: WBC Broadcasting Corp., 316 N. Miami Ave., Miami, FL 33128.

Studio: 316 N. Miami Ave. 33128.

Telephone: 305-579-1200. **TWX:** 810-848-5932.

Technical Facilities: Channel No. 4 (66-72 MHz). Authorized power: 100-kw visual, 10-kw aural. Antenna: 950-ft. above av. terrain, 995-ft. above ground, 1005-ft. above sea level.

Latitude 25° 59' 08.5"
Longitude 80° 11' 34.5"

Transmitter: 4991 S.W. 28th St., West Hollywood, FL.

Satellite Earth Stations: Hero, 8-meter; Scientific-Atlanta receivers.

News Services: AP, UPI, Gannett News Service, CBS, News Travel Network, Nexis.

Ownership: Wometco Broadcast Acquisition Corp., 100%. WBAC ownership: Wometco Bcstg. Co. Inc. KKR Assoc., gen. partner. KKRA ownership: Jerome Kohlberg Jr., Henry R. Kravis, George R. Roberts, Robert I. McDonnell, gen. partners. Also owns WLOS(TV), Asheville, NC. **Note:** Sale pends.

Began Operation: March 21, 1949. Sale to present owners by Wometco Enterprises Inc. approved by FCC April 11, 1984 (Television Digest, Vol. 23:39, 52).

Represented (sales): MMT Sales Inc.

Represented (legal): Wiley, Rein & Fielding.

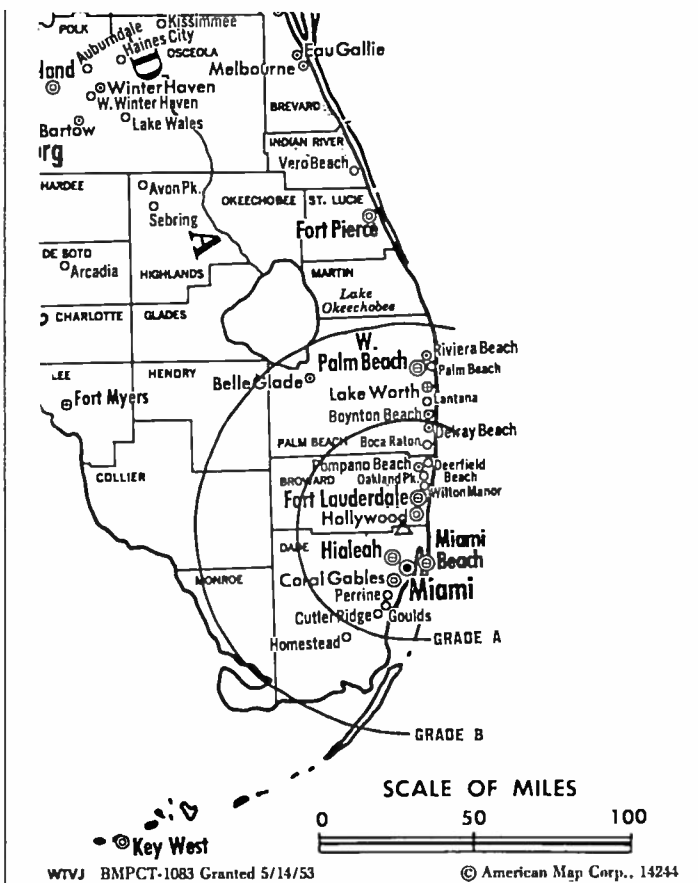
Personnel:

- ALAN PERRIS, vice president & general manager.
- JIM PARATORE, director of programming & promotion.
- LOIS J. FRIEDMAN, marketing & research director.
- AL ROTHSTEIN, general sales manager.
- BARRY ALLENTUCK, national sales manager.
- BOB BLACHER, local sales manager.
- AL BUCH, news director.
- TOM BEAUCHAMP, director of technical operations.
- JEAN WALDSTEIN, traffic operations manager.
- BRIAN GADINSKY, public affairs director.
- GLEN ECKLUND, production manager.
- TOM BEAUCHAMP, chief engineer.

Highest 30 Sec. Rate (July 19, 1985): \$6000.

NETWORK BASE HOURLY RATE: \$2027.

Total Households: © MSI Consumer Market Data as of 1/1/86. TV Homes, TV% and Circulation © 1986 Arbitron. County coverage based on Arbitron study.



WTVJ BMPCT-1083 Granted 5/14/53 © American Map Corp., 14244

Net Weekly Circulation	State County	Total Households	TV Households	%
50% & Over	FLORIDA			
	Broward	483,500	480,600	99
	Dade	659,400	653,700	99
	Monroe	30,300	29,600	98
Between 25-49%	FLORIDA			
	Hendry	7,400	7,200	97
	Martin	34,600	34,200	99
Between 5-24%	FLORIDA			
	St Lucie	43,400	42,800	99
Station Totals		1,558,400	1,544,300	99
Net Weekly Circulation (1986)				1,228,100
Average Daily Circulation (1986)				708,600

Florida—Ocala-Gainesville

WBSP

Ch. 51

Network Service: None, independent.

Licensee: Wabash Valley Bcstg. Corp., 918 Ohio St., Terre Haute, IN 47807.

Studio: 1551 S.W. 37th Ave., Ocala, FL 32674.

Mailing Address: Box 3985, Ocala, FL 32678.

Telephone: 904-351-5151.

Technical Facilities: Channel No. 51 (692-698 MHz). Authorized power: 2931-kw horizontal visual, 135.5 horizontal aural. Antenna: 924-ft. above av. terrain, 889-ft. above ground, 1049-ft. above sea level.

Latitude 29° 21' 32"
Longitude 82° 19' 53"

Transmitter: County Road 316, approx. 4.7 mi. W of Fairfield FL.

Satellite Earth Stations: 4 in operation; Microdyne; Microdyne receivers.

News Service: AP.

Ownership: See WTHI-TV, Terre Haute, IN.

Began Operation: Nov. 1, 1983. Sale to present owner by Big Sun TV Inc. approved by FCC Aug. 12, 1986.

Represented (sales): Adam Young Inc.

Represented (legal): Verner, Lipfert, Bernhard, McPherson & Hand, Chartered.

Represented (engineering): Kessler & Gehman Associates.

Personnel:

ROBERT WARE, general manager.
CLAY BRINKER, general sales manager.
MARY MEADOWS, station manager.
SYLVIA BRYAN, program manager.
LARRY DAVIS, production manager.
RANDY KEISER, promotion manager.
CHARON PALMER, traffic manager.
GORDON SHOCKNEY, chief engineer.
MIKE DOTSON, news director.

Highest One Hour Rate: \$1500.

Highest 30 Sec. Rate: \$350.

Total Households: © MSI Consumer Market Data as of 1/1/86. TV Homes, TV% and Circulation © 1986 Arbitron. County coverage based on Arbitron study.

Net Weekly Circulation	State County	Total Households	TV Households	%
50% & Over	FLORIDA			
	Alachua	64,100	62,800	98
	Gilchrist	2,600	2,600	100



Net Weekly Circulation	State County	Total Households	TV Households	%
50% & Over	Levy	8,900	8,600	97
	Marion	61,300	60,200	98
Between 25-49%	FLORIDA			
	Bradford	7,300	7,200	99
	Citrus	32,100	31,500	98
	Dixie	3,200	3,100	97
Between 5-24%	FLORIDA			
	Columbia	14,200	13,900	98
	Lake	50,900	50,300	99
	Putnam	21,800	21,500	99
	Sumter	10,600	10,400	98
	Union	2,400	2,400	100
Station Totals		279,400	274,500	98
Net Weekly Circulation (1986)				103,100
Average Daily Circulation (1986)				44,400

Florida—Orlando

WCPX-TV

Ch. 6

Network Service: CBS.

Licensee: First Media Television Corp., Box 10239, Washington, DC 20018.

Studio: 4466 John Young Pkwy., Orlando, FL 32804.

Telephone: 305-291-6000. TWX: 810-850-0141.

Mailing Address: Box 606000, Orlando, FL 32860.

Technical Facilities: Channel No. 6 (82-88 MHz). Authorized power: 100-kw visual, 20-kw aural. Antenna: 1465-ft. above av. terrain, 1484-ft. above ground, 1549-ft. above sea level.

Latitude 28° 36' 08"
Longitude 81° 05' 37"

Holds CP for change to 1835-ft. above av. terrain, 1983-ft. above ground, 2049-ft. above sea level. BPCT-4827.

Transmitter: 3.5-mi. N of Bithlo.

Satellite Earth Stations: 5 in operation; 2 Comtech, 5-meter; Scientific-Atlanta, 10-meter & 7-meter; Vertex, 4.6-meter, Ku-band.

News Services: AP, UPI.

Ownership: First Media Corp., 100%. FMC ownership: Richard E. Marriott, chmn.-treas., 49.92%; Glenn T. Potter, pres., 1.29%; Danny Masden, exec. v.p.; Dale B. Williamson, v.p.-asst. treas.; Nancy P. Marriott, 18.01%; Deborah M. Harrison, J. W. Marriott III, David S. Marriott & Steven G. Marriott, First Media Trust with Donna R. G. Marriott & Sterling B. Colton as trustees, 7.69% each. FMC owns WPGC & WCLY(FM), Morningside, MD; KLZX & KFMY(FM), Provo, UT; WZGC(FM), Atlanta, GA; KUBE(FM), Seattle, WA; WUSN(FM), Chicago, IL; KOPA & KSLX(FM), Scottsdale, AZ; KFMK(FM), Houston, TX & WZLX(FM), Boston, MA.

Began Operation: July 1, 1954. Sale to present owner by Rockefeller Group approved by FCC May 30, 1986 (Television Digest, Vol. 26:12). Previous sale to Rockefeller by the Outlet Co. approved by FCC Nov. 23, 1983 (Vol. 23:19, 22; 24:6). Sale to Outlet by Cherry Bcstg. Co. approved July 17, 1963 by FCC (Vol. 3:15, 29). Sale to Cherry Bcstg. Co. by group headed by Harold P. Danforth approved May 8, 1957.

Represented (sales): Katz Television.

Represented (legal): Dow, Lohnes & Albertson.

Represented (engineering): Lohnes & Culver.

Personnel:

MIKE SCHWEITZER, vice president & general manager.
EVERETT H. HUGHES, program manager.
JAMES E. DONNELLY, general sales manager.
JAMES POSEY, national sales manager.
ROBERT DIEHL, chief engineer.
BERNARD W. SCHNAPP, business manager.
TOM HAUFF, news director.
NICKI SARNER, community affairs director.
LEN DePANICIS, production manager.

Rates: Not available.

Total Households: © MSI Consumer Market Data as of 1/1/86. TV Homes, TV% and Circulation © 1986 Arbitron. County coverage based on Arbitron study.



Net Weekly Circulation	State County	Total Households	TV Households	%
50% & Over	FLORIDA			
	Brevard	130,000	128,700	99
	Flagler	6,400	6,300	98
	Lake	50,900	50,300	99
	Marion	61,300	60,200	98
	Orange	203,300	201,600	99
	Osceola	27,500	27,100	99
	Seminole	82,900	82,100	99
	Sumter	10,600	10,400	98
Volusia	128,600	127,300	99	
Between 25-49%	FLORIDA			
	Citrus	32,100	31,500	98
	Polk	132,400	131,000	99
	Putnam	21,800	21,500	99
Between 5-24%	FLORIDA			
	Hardee	7,000	6,900	99
	Hernando	26,900	26,500	99
	Indian River	30,400	29,900	98
	Levy	8,900	8,600	97
Station Totals		961,000	949,900	98
Net Weekly Circulation (1986)			702,400	
Average Daily Circulation (1986)			433,900	

Florida—Daytona Beach-Orlando

WESH-TV

Ch. 2

Network Service: NBC.

Licensee: WESH-TV Broadcasting Inc., Box 1551, Daytona Beach, FL 32015.

Studios: 540 Corporation Ave., Holly Hill 32015; 1501 Minnesota Ave., Winter Park 32789.

Telephones: 904-252-2222, Daytona Beach; 305-645-2222, Orlando.

TWX: 810-832-6222, Daytona Beach; 810-853-0255, Winter Park.

Technical Facilities: Channel No. 2 (54-60 MHz). Authorized power: 100-kw visual, 20-kw aural. Antenna: 1650-ft. above av. terrain, 1670-ft. above ground, 1740-ft. above sea level.

Latitude 28° 56' 17"
Longitude 81° 18' 58"

Transmitter: 1.2-mi SW of Orange City, FL.

Satellite Earth Stations: Transmit/receive; Microdyne, 5-meter; Scientific-Atlanta, 7-meter; Harris, Microdyne, Scientific-Atlanta & M/A-Corn receivers.

Multichannel TV Sound: Stereo only.

News Services: AP, Conus, UPI, NBC.

Ownership: H & C Communications Inc. For other interests, see Group Ownership of TV Stations.

Began Operation: May 29, 1956. Merger of Cowles Bcstg. into H & C Communications approved by FCC Oct. 24, 1984 (Television Digest, Vol. 24:26, 35). Sale to Cowles by John H. Perry interests approved April 20, 1966 (Vol. 5:47).

Represented (sales): Petry Television Inc.

Represented (legal): Dow, Lohnes & Albertson.

Represented (engineering): Jules Cohen & Associates.

Personnel:

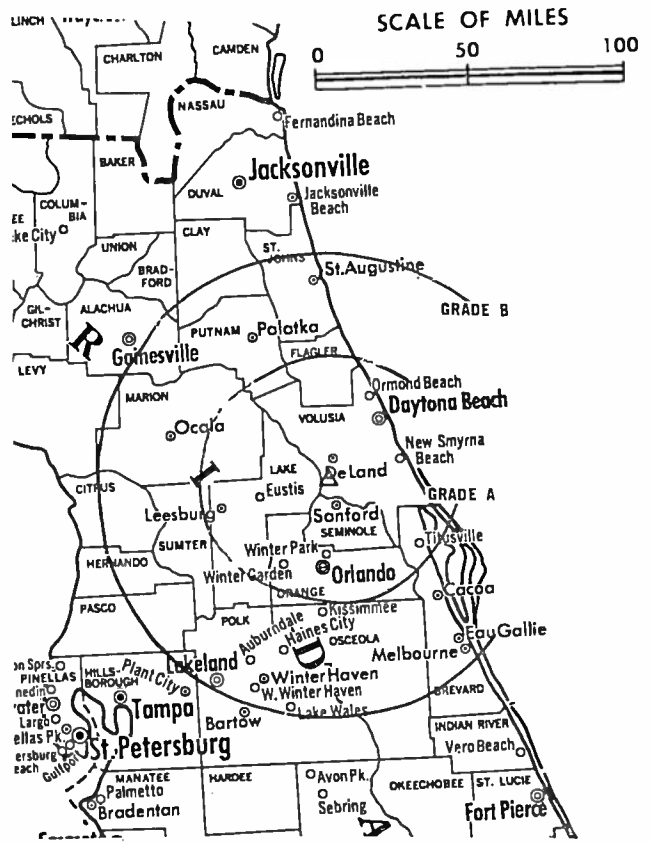
NOLAN QUAM, president & general manager.
JOHN E. EVANS, exec. vice president.
JACK L. HITCHCOCK, sr. v.p., Winter Park studio mgr.
JESS SALAFRANCA, business manager.
KENNETH W. SMITH, sr. vice president & operations manager.
ROBERT FOWLER, vice president & sales director.
NILE M. HUNT, vice president & engineering director.
NICHOLAS W. PFEIFAU, vice president & research director.
PAUL PAOLICELLI, vice president, news & public affairs.
RED KOCH, vice president & promotion director.
RICHARD K. SCHARF, production manager.

Average 30 Sec. Rate (Sept. 3, 1986): \$4200.

NETWORK BASE HOURLY RATE: \$2435.

Total Households: © MSI Consumer Market Data as of 1/1/86. TV Homes, TV% and Circulation © 1986 Arbitron. County coverage based on Arbitron study.

Net Weekly Circulation	State County	Total Households	TV Households	%
50% & Over	FLORIDA			
	Alachua	64,100	62,800	98
	Brevard	130,000	128,700	99
	Flagler	6,400	6,300	98



WESH-TV BPCT-781206LC Granted 2/26/79 © American Map Corp., 14244

Net Weekly Circulation	State County	Total Households	TV Households	%
50% & Over	Lake	50,900	50,300	99
	Levy	8,900	8,600	97
	Marion	61,300	60,200	98
	Orange	203,300	201,600	99
	Osceola	27,500	27,100	99
	Putnam	21,800	21,500	99
	Seminole	82,900	82,100	99
	Sumter	10,600	10,400	98
	Volusia	128,600	127,300	99
	Between 25-49%	FLORIDA		
Citrus		32,100	31,500	98
St. Johns		24,500	24,200	99
Between 5-24%	FLORIDA			
	Bradford	7,300	7,200	99
	Dixie	3,200	3,100	97
	Gilchrist	2,600	2,600	100
	Hardee	7,000	6,900	99
	Hernando	26,900	26,500	99
	Indian River	30,400	29,900	98
	Lafayette	1,600	1,500	94
	Polk	132,400	131,000	99
	Union	2,400	2,400	100
Station Totals		1,066,700	1,053,700	98
Net Weekly Circulation (1986)			746,400	
Average Daily Circulation (1986)			457,200	

Florida—Orlando-Daytona Beach-Melbourne

WFTV

Ch. 9

Network Service: ABC.

Licensee: WFTV Inc., Box 999, Orlando, FL 32802.

Studio: 639 West Central Blvd., Orlando 32801.

Telephone: 305-841-9000. TWX: 810-850-0179.

Mailing Address: Box 999, Orlando, FL 32802.

Technical Facilities: Channel No. 9 (186-192 MHz). Authorized power: 316-kw max. & 191-kw horizontal visual, 31.6-kw max. & 19.1-kw horizontal aural. Antenna: 1570-ft. above av. terrain, 1608-ft. above ground, 1674-ft. above sea level.

Latitude 28° 36' 08"
Longitude 81° 05' 37"

Transmitter: 3.5-mi. N of Bithlo, 20-mi. E of Orlando.

Multichannel TV Sound: Stereo only.

Satellite Earth Stations: 4 in operation, one transmit/receive, one Ku-band; Satcom Technology, 7-meter; Andrews 4.5-meter & 7-meter; AFC 4.5-meter; M/A-Com, Avantek & Microdyne receivers.

News Services: AP, UPI, ABC.

Ownership: Cox Enterprises Inc. For other interests, see Group Ownership of TV Stations.

Began Operation: Feb. 1, 1958 by Mid-Florida Inc. Interim operation began April 1, 1969 (Television Digest, Vol. 9:14). Settlement agreement among interim operators approved by FCC June 30, 1981. Sale to SFN Communications approved by FCC May 24, 1984 (Vol. 24:9). FCC approved sale to present owner Aug. 29, 1985 (Vol. 25:23).

Represented (sales): TeleRep Inc.

Represented (legal): Dow, Lohnes & Albertson.

Represented (engineering): A. D. Ring & Associates.

Personnel:

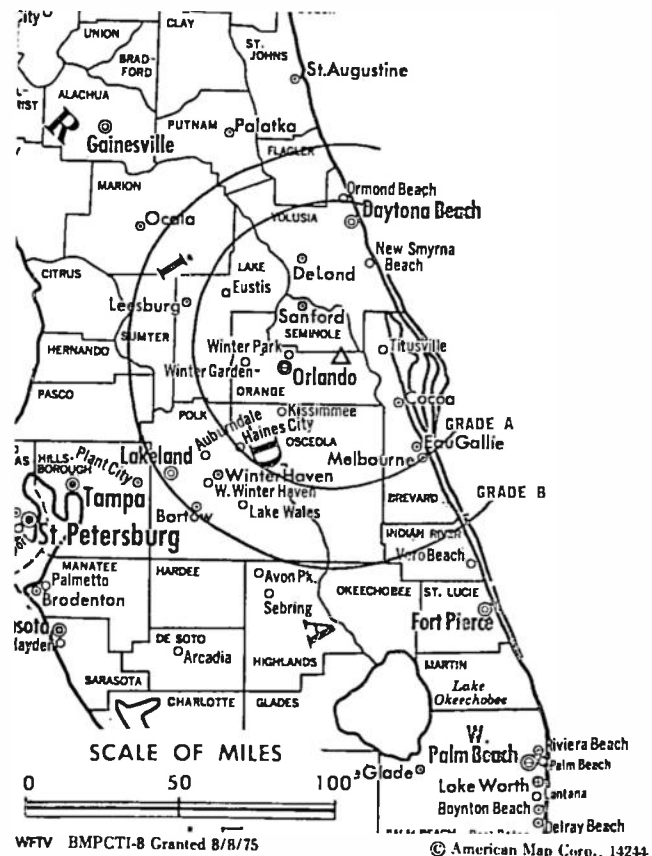
CLIFTON L. CONLEY, vice president & general manager.
LOUIS SUPOWITZ, general sales manager.
BOB JORDAN, news director.
SKIP SKIFFINGTON, operations manager.
RICHARD FLYNN, business manager.
WAYNE GERBER, marketing research director.
WILLIAM D. JONES, assistant sales manager.
PAUL D. WARNOCK, chief engineer.
WALTER S. McDOWELL, promotion director.

Highest 30 Sec. Rate (May 1986): \$4000.

NETWORK BASE HOURLY RATE: \$2000.

Total Households: © MSI Consumer Market Data as of 1/1/86. TV Homes, TV% and Circulation © 1986 Arbitron. County coverage based on Arbitron study.

Net Weekly Circulation	State County	Total Households	TV Households	%
50% & Over	FLORIDA Brevard	130,000	128,700	99



Net Weekly Circulation	State County	Total Households	TV Households	%
50% & Over	FLORIDA Flagler	6,400	6,300	98
	Highlands	23,200	22,800	98
	Indian River	30,400	29,900	98
	Lake	50,900	50,300	99
	Marion	61,300	60,200	98
	Orange	203,300	201,600	99
	Osceola	27,500	27,100	99
	Seminole	82,900	82,100	99
	Sumter	10,600	10,400	98
	Volusia	128,600	127,300	99
Between 25-49%	FLORIDA Citrus	32,100	31,500	98
	Okeechobee	9,200	9,100	99
	Polk	132,400	131,000	99
	Putnam	21,800	21,500	99
	Between 5-24%	FLORIDA Glades	2,700	2,600
Hardee		7,000	6,900	99
Levy		8,900	8,600	97
Station Totals		969,200	957,900	98
Net Weekly Circulation (1986)			736,700	
Average Daily Circulation (1986)			450,500	

Florida—Melbourne-Orlando

WMOD

Ch. 43

Network Service: None, independent.

Licensee: Sewall Operating Co. Inc., 4450-L Enterprise Court, Melbourne, FL 32935.

Studio: 4450 Enterprise Court, Rodes Blvd., Melbourne, FL 32935.

Telephone: 305-254-4343.

Technical Facilities: Channel No. 43 (644-650 MHz). Authorized power: 4200-kw max. visual, 570-kw max. aural. Antenna: 969-ft. above av. terrain, 1005-ft. above ground, 1046-ft. above sea level.

Latitude 28° 18' 26"
Longitude 80° 54' 48"

Transmitter: Deseret Ranches, Star Rte. 1250, Osceola County.

Satellite Earth Stations: 9.1-meter steerable; 5-meter fixed; Harris receivers.

News Service: AP.

Ownership: Asbury Park Press Inc., 100%. APP ownership: Jules L. Plangere Jr., chmn. & Ernest D. Lass, pres., 50% each; Jules L. Plangere III & Robert E. Murphy, v.p.s; Charles W. Ritcher, secy. APP owns WSJT(TV) Vineland, NJ; has interest in licensee of WJLK-AM-FM Asbury Park, NJ & applications for LPTVs. Note: Sale of WSJT pends.

Began Operation: July 5, 1982. Sale to present owners by Southern Bcstg. Corp. approved by FCC Aug. 15, 1985.

Represented (sales): Independent TV Sales.

Represented (legal): Dow, Lohnes & Albertson.

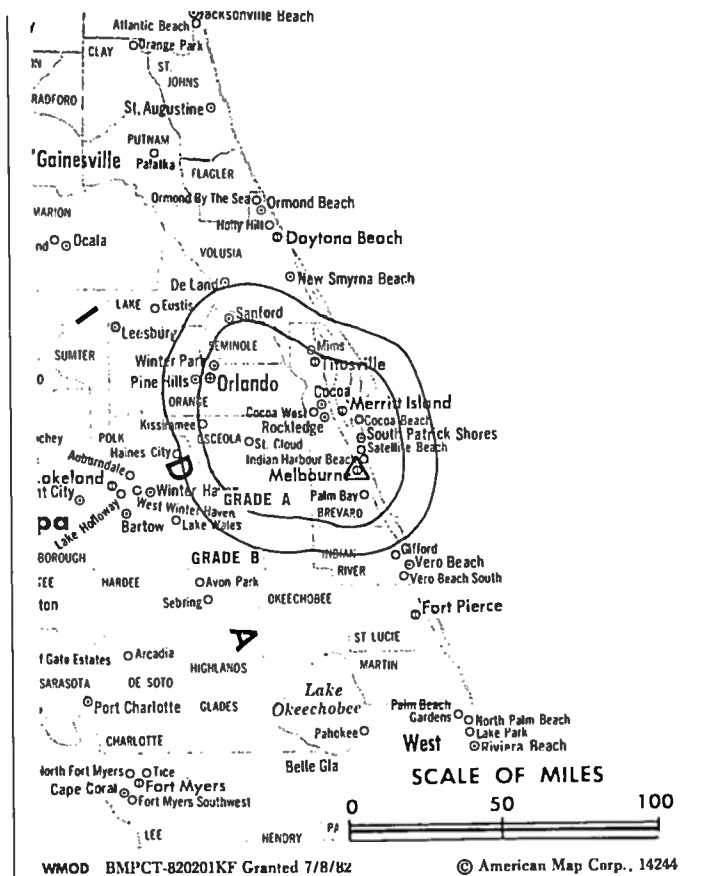
Personnel:

CARLO ANNEKE, general manager.
SKIP PAINTON, station manager.
NELLE H. AYRES, director of administration.

Highest 30 Sec. Rate: \$500.

Total Households: © MSI Consumer Market Data as of 1/1/86. TV Homes, TV% and Circulation © 1986 Arbitron. County coverage based on Arbitron study.

Net Weekly Circulation	State County	Total Households	TV Households	%
50% & Over	FLORIDA Brevard	130,000	128,700	99



Not Weekly Circulation	State County	Total Households	TV Households	%
Between 25-49%	FLORIDA			
	Indian River	30,400	29,900	98
	Orange	203,300	201,600	99
	Osceola	27,500	27,100	99
	Seminole	82,900	82,100	99
Between 5-24%	FLORIDA			
	Lake Volusia	50,900	50,300	99
		128,600	127,300	99
Station Totals		653,600	647,000	98
Net Weekly Circulation (1986)			223,800	
Average Daily Circulation (1986)			80,000	

Florida—Melbourne

WAYK

Ch. 56

Network Service: None, independent.

Grantee: TV 56 Ltd., 6525 Babcock St. SE, Palm Bay, FL 32907.

Studio: 6525 Babcock St. SE, Palm Bay 32907.

Telephone: 305-725-0056.

Technical Facilities: Channel No. 56 (722-728 MHz). Authorized power: 2070-kw max. visual, 207-kw max. aural. Antenna: 1000-ft. above av. terrain, 998-ft. above ground, 1023-ft. above sea level.

Latitude 27° 49' 35"
Longitude 80° 42' 20"

Transmitter: 7.5-mi. WNW of Fellsmere.

Satellite Earth Stations: ADM, 5-meter; 1 Ku-band; Scientific-Atlanta & M/A-Com receivers.

News Service: UPI.

Ownership: Sunshine Bcstg. Corp., gen. partner, 75%; Harry N. Handley & Cathy Bamberg, gen. partners, 2.5% each; William R. Varecha & William E. Bamberg, ltd. partners, 10% each. SBC ownership: William R. & Debbie Varecha, 100% jointly. W. Varecha owns permittee of Ch. 49, Paducah, KY.

Began Operation: May 19, 1986.

Represented (legal): Wiley, Rein & Fielding.

Represented (engineering): Arthur K. Peters.

Personnel:

WILLIAM VARECHA, general manager.
CHET PIKE, sales manager.
JOHN PUMPHERY, engineering director.
DONNA SKATTUM, news director.
RICHARD SCHMIDT, promotion director.
LINDA PORTER, traffic manager.

Highest One Hour Rate: \$600.

Highest 30 Sec. Rate: \$400.



Robert W. Rounsaville & Associates
MEDIA BROKERS AND CONSULTANTS
ATLANTA: 1-800-531-1500 ORLANDO: 1-800-328-3500

Florida—Orlando

WOFL

Ch. 35

Network Service: None, independent.

Licensee: Meredith Corp., 35 Skyline Dr., Lake Mary, FL 32746.

Studio: 35 Skyline Dr., Lake Mary 32746.

Telephone: 305-644-3535.

Technical Facilities: Channel No. 35 (596-602 MHz). Authorized power: 2570-kw max. & 646-kw horizontal visual, 126-kw aural. Antenna: 1470-ft. above av. terrain, 1486-ft. above ground, 1549-ft. above sea level.

Latitude 28° 36' 17"
Longitude 81° 05' 13"

Transmitter: Chuluota-Christmas Rd., 3.7-mi. N of Bithlo.

Satellite Earth Stations: Microdyne, 7-meter & 5-meter; Microdyne receivers.

News Service: UPI.

Ownership: Meredith Corp., 100%. For other interests, see Group Ownership of TV Stations.

Began Operation: March 31, 1974. Left air Sept. 29, 1976. Sale to Omega Communications approved by FCC June 15, 1979 (Television Digest, Vol. 19:28). Resumed operation Oct. 15, 1979. FCC, April 4, 1983, approved sale of 60% to Meredith Corp., 40% owner.

Represented (sales): MMT Sales Inc.

Represented (legal): Haley, Bader & Potts.

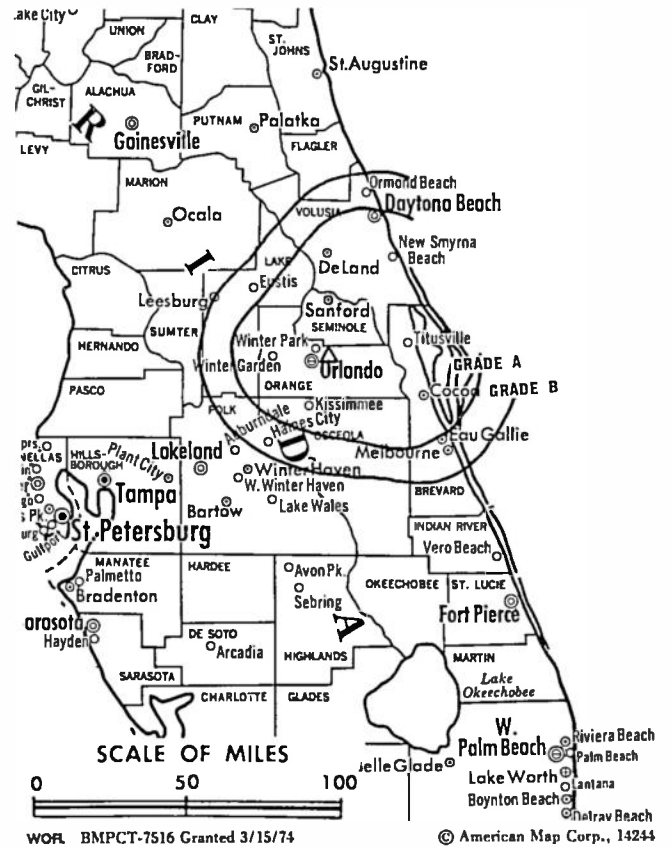
Represented (engineering): Hammett & Edison Inc.

Personnel:

NORRIS REICHEL, vice president & general manager.
MARTY ROSS, general sales manager.
KATE McSWEENEY, program manager.
GEORGE WILSON, news director.
JIM DOYAS, chief engineer.

Highest 30 Sec. Rate: \$2000.

Total Households: © MSI Consumer Market Data as of 1/1/86. TV Homes, TV% and Circulation © 1986 Arbitron. County coverage based on Arbitron study.



Net Weekly Circulation	State County	Total Households	TV Households	%
50% & Over	Osceola	27,500	27,100	99
	Seminole	82,900	82,100	99
	Volusia	128,600	127,300	99
Between 25-49%	FLORIDA	61,300	60,200	98
	Marion	132,400	131,000	99
	Polk	10,600	10,400	98
	Sumter	10,600	10,400	98
Between 5-24%	FLORIDA	32,100	31,500	98
	Citrus	32,100	31,500	98
Station Totals		866,000	856,500	98
Net Weekly Circulation (1986)			464,000	
Average Daily Circulation (1986)			219,500	

Florida—West Palm Beach

WFLX

Ch. 29

Network Service: None, independent.

Licensee: Malrite of Florida Inc., Euclid Ave. & E. 12th St., Cleveland, OH 44115.

Studio: 4130 Blue Heron Blvd., West Palm Beach, FL 33404.

Telephone: 305-845-2929.

Technical Facilities: Channel No. 29 (560-566 MHz). Authorized power: 5000-kw max. & 1350-kw horizontal visual, 500-kw max. & 270-kw horizontal aural. Antenna: 1500-ft. above av. terrain, 1533-ft. above ground, 1549-ft. above sea level.

Latitude 26° 34' 37"
Longitude 80° 14' 32"

Transmitter: 2.3-mi. W of Hwy. 441 & 0.7-mi. S of Lantana Rd., near Green Acres City.

Multichannel TV Sound: Stereo only.

Satellite Earth Stations: 2 in operation; Scientific-Atlanta, 7-meter; 4-meter Ku-band; M/A-Com & Scientific-Atlanta receivers.

Ownership: Malrite Communications. For other interests, see Group Ownership of Television Stations.

Began Operation: Oct. 1, 1982.

Represented (sales): Petry Television Inc.

Represented (legal): Shrinsky, Weitzman & Eisen.

Represented (engineering): Ralph Evans Associates.

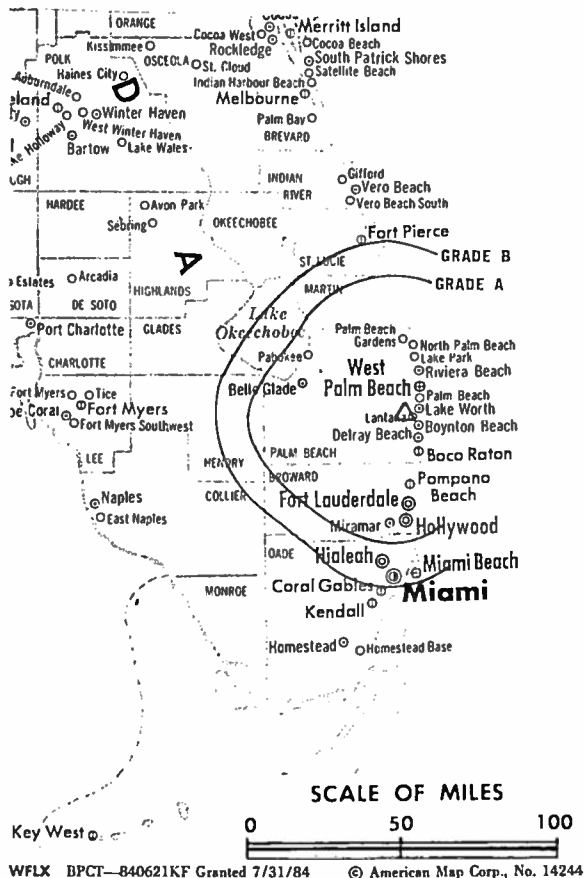
Personnel:

MURRAY J. GREEN, vice president & general manager.
JOE KOFF, general sales manager.
DONITA WELSH, station manager.
ANGELO (BUTCH) FIGURELLA, chief engineer.

Rates: On request.

Total Households: © MSI Consumer Market Data as of 1/1/86. TV Homes, TV% and Circulation © 1986 Arbitron. County coverage based on Arbitron study.

Net Weekly Circulation	State County	Total Households	TV Households	%
50% & Over	FLORIDA			
	Martin	34,600	34,200	99
	Okeechobee	9,200	9,100	99



WFLX BPCT-840621KF Granted 7/31/84 © American Map Corp., No. 14244

Net Weekly Circulation	State County	Total Households	TV Households	%
50% & Over	Palm Beach	299,800	296,200	99
	St Lucie	43,400	42,800	99
Between 25-49%	FLORIDA			
	Broward	483,500	480,600	99
	Glades	2,700	2,600	96
	Hendry	7,400	7,200	97
Between 5-24%	FLORIDA			
	Dade	659,400	653,700	99
	Indian River	30,400	29,900	98
Station Totals		1,570,400	1,556,300	99
Net Weekly Circulation (1986)				401,400
Average Daily Circulation (1986)				142,500

Florida—West Palm Beach

WPEC

Ch. 12

Network Service: ABC.

Licensee: PEC Communications Inc., Fairfield Dr., West Palm Beach, FL 33407.

Studio: Fairfield Dr., West Palm Beach, FL 33407.

Telephone: 305-844-1212. TWX: 510-952-7656.

Mailing Address: Box 24612, West Palm Beach 33416-4612.

Technical Facilities: Channel No. 12 (204-210 MHz). Authorized power: 316-kw visual, 56.2-kw aural. Antenna: 980-ft. above av. terrain, 1027-ft. above ground, 1049-ft. above sea level.

Latitude 26° 45' 40"
Longitude 80° 04' 08"

Transmitter: Intersection U.S. Hwy. 441 & State Rd. 812.

Satellite Earth Station: Scientific-Atlanta, 7-meter; Scientific-Atlanta receivers.

News Services: AP, ABC, NIWS, CNN Headline News.

Ownership: Photo Electronics Corp., 80%; Alex W. Dreyfoos Jr., pres., 12.4%; George W. Mergens estate, 7.6%.

Began Operation: Jan. 1, 1955. Sale to present owners by Royal American Industries Inc. approved by FCC Oct. 26, 1973. Sale to Royal American (66.33% owned by Bankers Life & Casualty Co.) by Rand Bcstg. & Bertram Lebhar approved in 1964 (Television Digest, Vol. 4:9). Previous sale to Rand Broadcasting & Lebhar by RKO Teleradio Pictures Inc. approved May 16, 1957 (Vol. 13:12, 20). RKO purchase from J. Robert Meachem interests was approved July 27, 1955 (Vol. 11:27, 31).

Represented (sales): Katz Television.

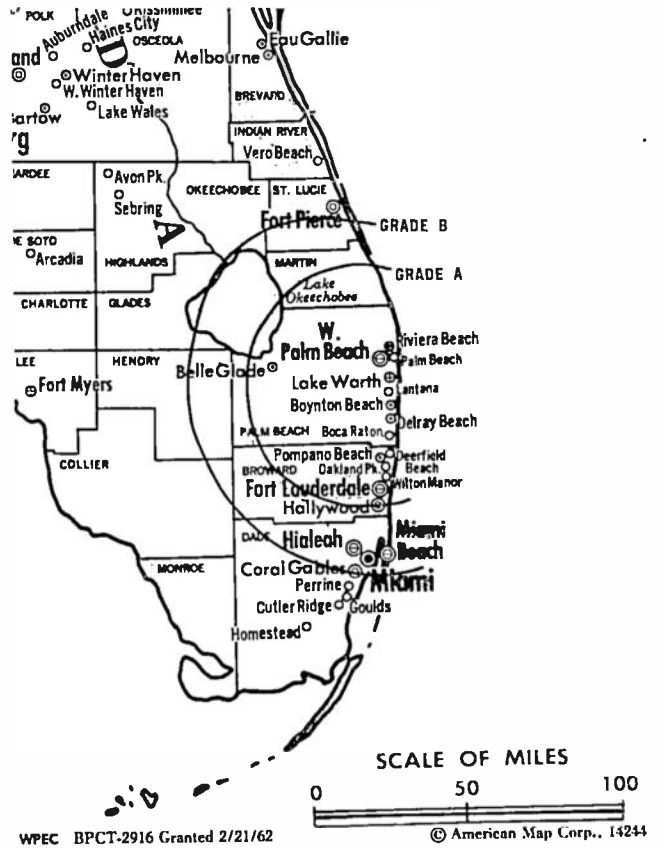
Represented (legal): Cohn & Marks.

Represented (engineering): Jules Cohen & Associates.

Personnel:
ALEX W. DREYFOOS JR., president.
ROBERT C. WIEGAND, exec. vice president & general manager.
ROBERT LAWSON JR., vice president, sales.
DOUG WOLFMUELLER, national sales manager.
CHRISTY PAUGH, acting creative services manager.
BILL CRAFTON, news director.
TERRY HALLAGAN, production & special projects manager.
GEORGE DANNER, engineering & systems manager.
ALLEN STERNBERG, program manager.

Highest 30 Sec. Rate: \$1200.

NETWORK BASE HOURLY RATE: \$850.



WPEC BPCT-2916 Granted 2/21/62 © American Map Corp., 14244
Total Households: © MSI Consumer Market Data as of 1/1/86. TV Homes, TV% and Circulation © 1986 Arbitron. County coverage based on Arbitron study.

Net Weekly Circulation	State County	Total Households	TV Households	%	
50% & Over	FLORIDA				
		Glades	2,700	2,600	96
		Hendry	7,400	7,200	97
		Martin	34,600	34,200	99
		Okeechobee	9,200	9,100	99
		Palm Beach	299,800	296,200	99
Between 25-49%	FLORIDA				
		Broward	483,500	480,600	99
		Indian River	30,400	29,900	98
Station Totals		911,000	902,600	99	
Net Weekly Circulation (1986)			474,400		
Average Daily Circulation (1986)			232,500		

Florida—Palm Beach

WPTV

Ch. 5

Network Service: NBC.

Licensee: Scripps Howard Bcstg. Co., Box 510, Palm Beach, FL 33480.

Studio: 622 N. Flagler Dr., West Palm Beach, FL 33401.

Telephone: 305-655-5455. TWX: 510-952-7606.

Technical Facilities: Channel No. 5 (76-82 MHz). Authorized power: 100-kw visual, 10-kw aural. Antenna: 990-ft. above av. terrain, 1031-ft. above ground, 1049-ft. above sea level.

Latitude 26° 35' 20"
Longitude 80° 12' 43"

Transmitter: Near Green Acres City & Lantana Rd.

Satellite Earth Stations: 4 in operation, 2 Ku-band; Microdyne, 7-meter; Harris, 11-meter & 3.5-meter; Microdyne & Harris receivers.

News Services: AP, UPI, Scripps Howard News Service, NBC, Florida News Network.

Ownership: Scripps Howard Bcstg. Co., 100%. See Group Ownership of TV Stations.

Began Operation: Aug. 22, 1954. Sale to present owner by John H. Phipps approved by FCC Dec. 27, 1961 (Television Digest, Vol. 17:37; 1:14). Sale as WJNO-TV to Phipps by George H. Buck-Theodore Granik interests approved Oct. 3, 1956 (Vol. 12:37, 40).

Represented (sales): Blair Television.

Represented (legal): Baker & Hostetler.

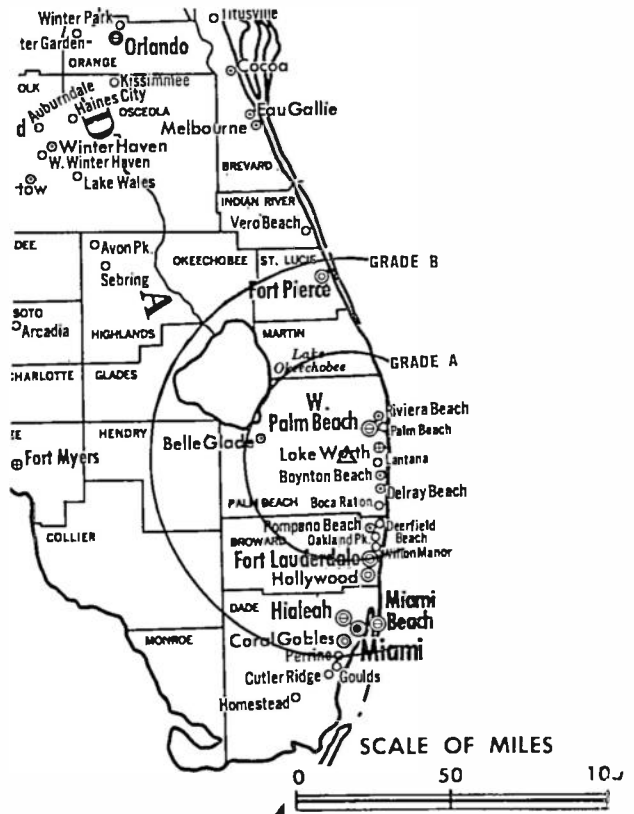
Personnel:

- WILLIAM J. BROOKS, vice president & general manager.
- CHARLES HANSEN, general sales manager.
- DENNIS GERGITS, local sales manager.
- EDWARD J. ROOS, engineering manager.
- DONNA M. LANE, regional sales manager.
- JOHN L. RAY, manager, broadcast services & news director.
- JAMES AUSTIN, operations manager.
- CLAUDIA M. SAMOYA, business manager.

Rates: Not available.

Total Households: © MSI Consumer Market Data as of 1/1/86. TV Homes, TV% and Circulation © 1986 Arbitron. County coverage based on Arbitron study.

Net Weekly Circulation	State County	Total Households	TV Households	%
50% & Over	FLORIDA Indian River	30,400	29,900	98



WPTV BMPCT-1862 Granted 3/15/54 © American Map Corp., 14244

Net Weekly Circulation	State County	Total Households	TV Households	%
50% & Over	Martin	34,600	34,200	99
	Okeechobee	9,200	9,100	99
	Palm Beach	299,800	296,200	99
	St Lucie	43,400	42,800	99
Between 25-49%	FLORIDA Broward	483,500	480,600	99
	Hendry	7,400	7,200	97
Between 5-24%	FLORIDA Glades	2,700	2,600	96
Station Totals		911,000	902,600	99
Net Weekly Circulation (1986)			559,200	
Average Daily Circulation (1986)			302,100	

Florida—Fort Pierce-Stuart-Vero Beach Palm Beach

WTVX

Ch. 34

Network Service: CBS.

Licensee: WTVV Inc., Box 3434, Fort Pierce, FL 33454.

Studios: 3601 N. 25th St., Fort Pierce, FL 33450. Suite 734, 2000 Palm Beach Lakes Blvd., West Palm Beach, FL 33404.

Telephones: 305-464-3434/305-686-3434.

Technical Facilities: Channel No. 34 (590-596 MHz). Authorized power: 5000-kw max. & 3981-kw horizontal visual, 446.68-kw aural. Antenna: 1492-ft. above av. terrain, 1520-ft. above ground, 1549-ft. above sea level.

Latitude 27° 07' 19.5"
Longitude 80° 23' 20.5"

Transmitter: 7.3-mi. SW of Palm City, FL.

Satellite Earth Stations: Scientific-Atlanta, 4.6-meter & 7-meter; Scientific-Atlanta receivers.

News Services: AP, UPI, CBS.

Ownership: Frank K. Spain, pres., 35%; Perrin Purvis, v.p., 10%; Margaret H. Spain, 35%; Letha M. Spain, 20%. For other interests, see WTVB, Tupelo, MS.

Began Operation: April 5, 1966. Sale to present owners by Ruhl W. Koblegard, et al., approved by FCC Jan. 15, 1979.

Represented (sales): Seltel Inc.

Represented (legal): Arent, Fox, Kintner, Plotkin & Kahn.

Personnel:

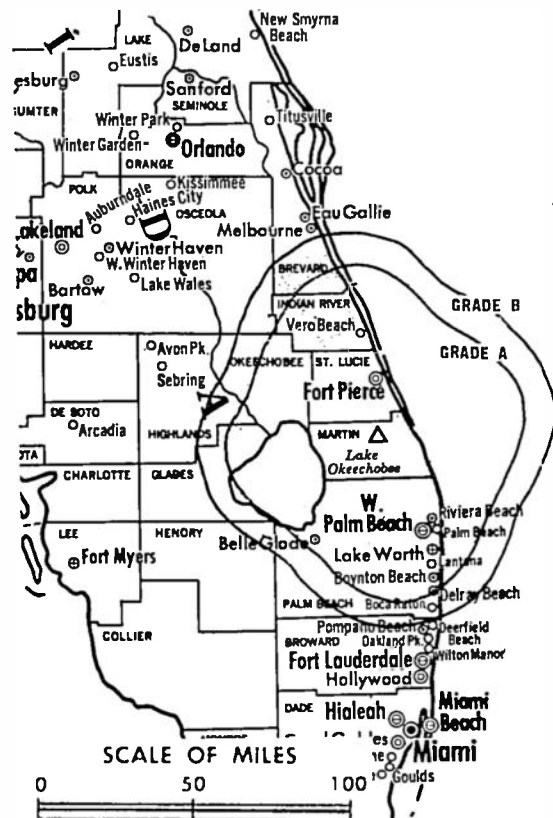
- LYNWOOD WRIGHT, general manager.
- DELILAH MORFORD, programming director.
- MILTON PATRICK, chief engineer.
- KENNETH DeGENNARO, operations manager.
- ROBERT MORFORD, news director.
- JAY OLIVER, sales & marketing manager.
- MILTON M. LANG, national & regional sales manager.

Highest One Hour Rate: \$3000.

Highest 30 Sec. Rate: \$500.

NETWORK BASE HOURLY RATE: \$175.

Total Households: © MSI Consumer Market Data as of 1/1/86. TV Homes, TV% and Circulation © 1986 Arbitron. County coverage based on Arbitron study.



WTVX BPCT-5175 Granted 5/30/79

© American Map Corp., 14244

Net Weekly Circulation	State County	Total Households	TV Households	%
50% & Over	FLORIDA			
	Indian River	30,400	29,900	98
	Martin	34,600	34,200	99
	Okeechobee	9,200	9,100	99
Between 25-49%	FLORIDA			
	Glades	2,700	2,600	96
	Hendry	7,400	7,200	97
	Palm Beach	299,800	296,200	99
Station Totals		427,500	422,000	98
Net Weekly Circulation (1986)				199,000
Average Daily Circulation (1986)				94,600

Florida—Panama City

WJHG-TV

Ch. 7

Network Service: NBC.

Licensee: WJHG-TV Inc., Box 2349, Panama City, FL 32402.

Studio: 8195 W. Highway 98, Panama City 32407.

Telephone: 904-234-2125. TWX: 510-730-7341.

Technical Facilities: Channel No. 7 (174-180 MHz). Authorized power: 316-kw visual, 34-kw aural. Antenna: 870-ft. above av. terrain, 887-ft. above ground, 1026-ft. above sea level.

Latitude 30° 26' 00"
Longitude 85° 24' 51"

Transmitter: 4-mi. NNE of Youngstown, FL.

Satellite Earth Stations: 4 in operation; Harris & Pinzone receivers.

News Service: AP.

Ownership: Gray Communications Systems Inc. See WALB-TV, Albany, GA & Group Ownership of TV Stations.

Began Operation: Dec. 1, 1953. Sale to present owner by Mel Wheeler approved June 29, 1960 by FCC (Television Digest, Vol. 16:19, 21, 28). Transfer of 96% from J. D. Manly to Mel Wheeler approved Nov. 20, 1957 (Vol. 13:43, 47).

Represented (sales) by Katz Television.

Represented (legal) by Wiley, Rein & Fielding.

Personnel:

RAY HOLLOWAY, vice president & general manager.
ROGER JONES, sales manager.
JACK CRUSAN, production manager.
SCOTT CLARKE, chief engineer.

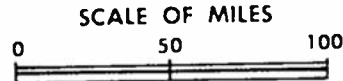
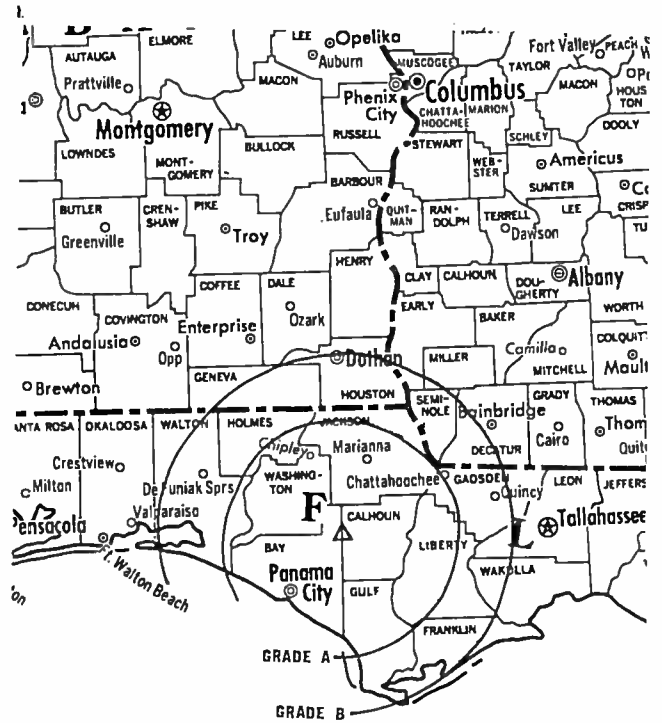
Highest One Hour Rate : \$1500.

Highest 30 Sec. Rate : \$300.

NETWORK BASE HOURLY RATE: \$625.

Total Households: © MSI Consumer Market Data as of 1/1/86. TV Homes, TV% and Circulation © 1986 Arbitron. County coverage based on Arbitron study.

Net Weekly Circulation	State County	Total Households	TV Households	%
50% & Over	ALABAMA			
	Geneva	9,000	8,900	99
	Houston	30,100	29,900	99
	FLORIDA			
	Bay	40,900	40,500	99
	Calhoun	3,500	3,400	97
	Franklin	2,900	2,800	96
	Gulf	3,700	3,600	97
	Holmes	6,000	5,800	97
	Jackson	14,200	13,800	97
	Liberty	1,500	1,500	100
	Walton	9,700	9,500	98



WJHG-TV BPCT-3267 Granted 12/31/63

© American Map Corp., 14244

Net Weekly Circulation	State County	Total Households	TV Households	%
50% & Over	Washington	6,200	6,100	98
	GEORGIA Seminole	3,300	3,200	97
Between 25-49%	FLORIDA Gadsden	12,900	12,600	98
	Leon	63,500	62,600	99
	Okaloosa	45,100	44,700	99
	Wakulla	4,700	4,600	98
	GEORGIA Miller	2,700	2,600	96
Between 5-24%	ALABAMA Coffee	14,400	14,200	99
	Dale	15,400	15,200	99
	Henry	5,700	5,600	98
	GEORGIA Decatur	8,900	8,700	98
	Grady	6,900	6,800	99
Station Totals		311,200	306,600	98
Net Weekly Circulation (1986)				165,100
Average Daily Circulation (1986)				92,300

Florida—Panama City

WMBB

Ch. 13

Network Service: ABC.

Licensee: Octagon Broadcasting Co., Box 1340, Panama City, FL 32402.

Studio: 232 Harrison Ave., Panama City.

Telephone: 904-769-2313. TWX: 510-738-7536.

Mailing Address: Box 1340, Panama City, FL 32402.

Technical Facilities: Channel No. 13 (210-216 MHz). Authorized power: 316-kw visual, 63-kw aural. Antenna: 1403-ft. above av. terrain, 1464-ft. above ground, 1549-ft. above sea level.

Latitude 30° 22' 05"
Longitude 85° 12' 24"

Transmitter: 0.5-mi. E of Frink, E side of State Hwy. 73.

Satellite Earth Stations: 3 in operation; Andrew, 9.3-meter & 4.5-meter; AvanteK, Andrews & Scientific-Atlanta receivers.

News Service: AP.

Ownership: Agronomics Inc., 100%. Anthony C. Kupris, pres., 100%; John A. Kupris, v.p.; Mary R. Kupris, secy.-treas. Principals also own WAXA(TV), Anderson, SC; have interest in KLRT(TV), Little Rock, AR.

Began Operation: Oct. 4, 1973. Sale to present owner by Denver Brannen estate, Luther Edwin Thomas, et al., approved by FCC Feb. 28, 1977 (Television Digest, Vol. 16:52).

Represented (sales): Adam Young Inc.

Represented (legal): Bryan, Cave, McPheeters & McRoberts.

Represented (engineering): Jules Cohen & Associates.

Personnel:

A. C. KUPRIS, president.
ROBERT W. DOLL, general manager.
TOM NAJJAR, sales manager.
PATTI CLEMENTS, program director.
JAMES PINCKARD, promotions.
STEVE COOK, production manager.
FRANK ATKINSON, chief engineer.

Highest One Hour Rate: \$1000.

Highest 30 Sec. Rate (July 14, 1986): \$300.


NETWORK BASE HOURLY RATE: \$425.

Total Households: © MSI Consumer Market Data as of 1/1/86. TV Homes, TV% and Circulation © 1986 Arbitron. County coverage based on Arbitron study.

Net Weekly Circulation	State County	Total Households	TV Households	%
50% & Over	FLORIDA			
	Bay	40,900	40,500	99
	Calhoun	3,500	3,400	97
	Franklin	2,900	2,800	96
	Gulf	3,700	3,600	97
	Holmes	6,000	5,800	97
	Jackson	14,200	13,800	97
	Liberty	1,500	1,500	100
	Walton	9,700	9,500	98



SCALE OF MILES



WMBB BPCT-4865 Granted 7/29/75

© American Map Corp., 14244

Net Weekly Circulation	State County	Total Households	TV Households	%
50% & Over	Washington	6,200	6,100	98
	GEORGIA Seminole	3,300	3,200	97
Between 25-49%	ALABAMA			
	Geneva	9,000	8,900	99
	Houston	30,100	29,900	99
	FLORIDA			
	Gadsden	12,900	12,600	98
Wakulla	4,700	4,600	98	
Between 5-24%	GEORGIA			
	Decatur	8,900	8,700	98
	Miller	2,700	2,600	96
Between 5-24%	ALABAMA			
	Dale	15,400	15,200	99
	Henry	5,700	5,600	98
	FLORIDA			
	Leon	63,500	62,600	99
GEORGIA	Early	4,600	4,500	98
	Grady	6,900	6,800	99
Station Totals		256,300	252,200	98
Net Weekly Circulation (1986)				122,700
Average Daily Circulation (1986)				61,300

Florida—Pensacola-Mobile, Alabama

WEAR-TV

Ch. 3

Network Service: ABC.

Licensee: Rollins Communications Inc., Box 12278, Pensacola, FL 32581.

Studios: U.S. Hwy. 90, W of Pensacola & Montimar Bldg., Mobile, AL.

Telephone: 904-455-7311; 205-343-3331 (Mobile). TWX: 510-737-7952.

Mailing Address: Box 12278, Pensacola, FL 32581.

Technical Facilities: Channel No. 3 (60-66 MHz). Authorized power: 100-kw visual, 14.8-kw aural. Antenna: 1220-ft. above av. terrain, 1284-ft. above ground, 1394-ft. above sea level.

Latitude 30° 37' 38"
Longitude 87° 37' 31"

Transmitter: Loxley, AL.

Satellite Earth Stations: 4 in operation; Andrew, 7.5-meter; Andrew, Harris & M/A-Com receivers.

News Service: AP.

Ownership: Heritage Communications Inc. For other interests, see Group Ownership of TV Stations.

Began Operation: Jan. 13, 1954. Sale to present owner by Rollins Communications approved by FCC Sept 19, 1986. Sale to Rollins Communications by Charles W. Smith, Mel Wheeler and associates approved May 6, 1959 (Television Digest, Vol. 15:14, 19).

Represented (sales): Blair Television.

Represented (legal): Pepper & Corazzini.

Personnel:

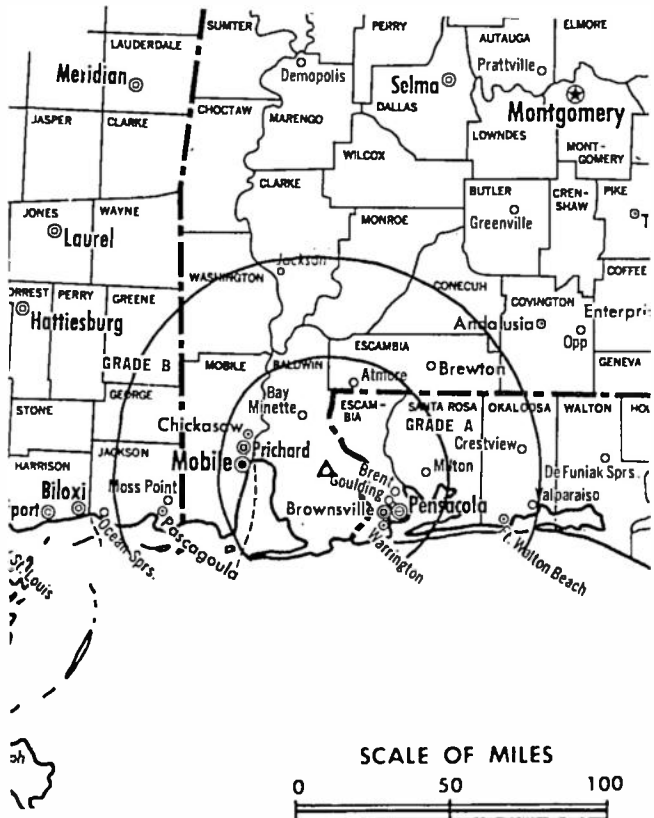
M. J. (BOB) GROOTHAND, general manager.
ROBERT SHIELDS, general sales manager.
PAT DALBEY, local sales manager.
NONIA FURGYE, national sales manager.
J. LONDON SMITH, operations manager.
S. PETER NEUMANN, news director.
SUE STRAUGHN, public service director.
HARRY BABB, chief engineer.

Highest 30 Sec. Rate (July 1, 1985): \$1200.

NETWORK BASE HOURLY RATE: \$950.

Total Households: © MSI Consumer Market Data as of 1/1/86. TV Homes, TV% and Circulation © 1986 Arbitron. County coverage based on Arbitron study.

Net Weekly Circulation	State County	Total Households	TV Households	%
50% & Over	ALABAMA			
	Baldwin	31,800	31,500	99
	Clarke	9,500	9,300	98
	Conecuh	5,400	5,300	98
	Escambia	13,100	12,900	98
	Mobile	136,300	135,400	99
	Monroe	7,600	7,400	97
	Washington	5,800	5,700	98



WEAR-TV BMPCT-5313 Granted 7/22/59

© American Map Corp., 14244

Net Weekly Circulation	State County	Total Households	TV Households	%
50% & Over	FLORIDA			
	Escambia	91,600	90,900	99
	Okaloosa	45,100	44,700	99
	Santa Rosa	22,900	22,700	99
Between 25-49%	MISSISSIPPI			
	George	5,400	5,400	100
	Greene	3,200	3,100	97
	Jackson	43,500	43,100	99
Between 5-24%	ALABAMA			
	Butler	7,500	7,400	99
	Choctaw	5,600	5,500	98
	Covington	14,700	14,500	99
	Wilcox	4,600	4,500	98
	FLORIDA			
	Walton	9,700	9,500	98
	MISSISSIPPI			
	Stone	3,400	3,400	100
	Wayne	6,600	6,500	98
Station Totals		473,300	468,700	99
Net Weekly Circulation (1986)				365,100
Average Daily Circulation (1986)				221,200

Florida—Pensacola

WHBR

Ch. 33

Network Service: None, independent.

Grantee: Christian Television Corp. of Pensacola/Mobile Inc., Box 18033, Pensacola, FL 32523-8033.

Studio: 2311 N. 12th Ave., Pensacola, FL 32503.

Telephone: 904-433-8633.

Technical Facilities: Channel No. 33 (584-590 MHz). Authorized power: 5000-kw max. visual, 500-kw max. aural. Antenna: 1365-ft. above av. terrain, 1330-ft. above ground, 1472-ft. above sea level.

Latitude	30°	37'	35"
Longitude	87°	38'	50"

Transmitter: WPML(TV) transmitter site, Loxley.

Satellite Earth Station: One in operation; Channel Master receivers.

Ownership: Non-profit corp. Robert R. D'Andrea, pres.; Wayne L. Wetzel, secy.-treas. For other interests see Christian TV Network Inc. in Group Ownership of TV Stations.

Began Operation: Jan. 26, 1986.

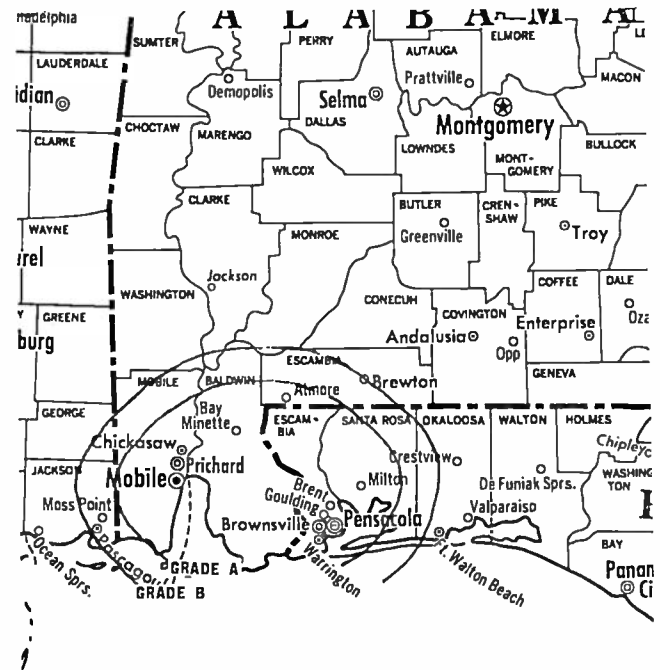
Represented (legal): Gammon & Grange.

Represented (engineering): Cohen & Dippell.

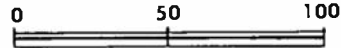
Personnel:

BOB D'ANDREA, general manager.
DAVID MAYO, operations manager.

Arbitron Data: Not available.



SCALE OF MILES



WHBR BMPCT-850705KH Granted 8/2/85

© American Map Corp., No. 14244

Florida—Pensacola

WJTC

Ch. 44

Network Service: None, independent.

Grantee: Carnex TV Inc., 700 S. Palafox St., Pensacola, FL 32501.

Studio Address: 700 S. Palafox St., Pensacola.

Phone: 904-438-4444.

Technical Facilities: Channel No. 44 (650-656 MHz). Authorized power: 3310-kw max. visual, 331-kw max. aural. Antenna: 1500-ft. above av. terrain, 1489-ft. above ground, 1622-ft. above sea level.

Latitude 30° 35' 18"
Longitude 87° 33' 16"

Transmitter: Hwy. 87, 0.9-mi. S of Hwy. 10, Elsanor, AL.

Satellite Earth Stations: 3 in operation; Comtech, 5-meter & 7-meter; Ku-band; Pinzone & RCA receivers.

News Services: AP, INN.

Ownership: Thomas F. Carney, chmn., 54%; N. Thomas Eaton, pres., 10%; Abraham I. Levin, v.p., 5%; Ralph Renick, 10%; Martin J. O'Meara Jr., 10%. Principals have interest in WJPR(TV), Lynchburg, VA.

Began Operation: Dec. 24, 1984.

Represented (sales): Independent TV Sales.

Represented (legal): Arter & Hadden.

Represented (engineering): Broadcast Services Inc.


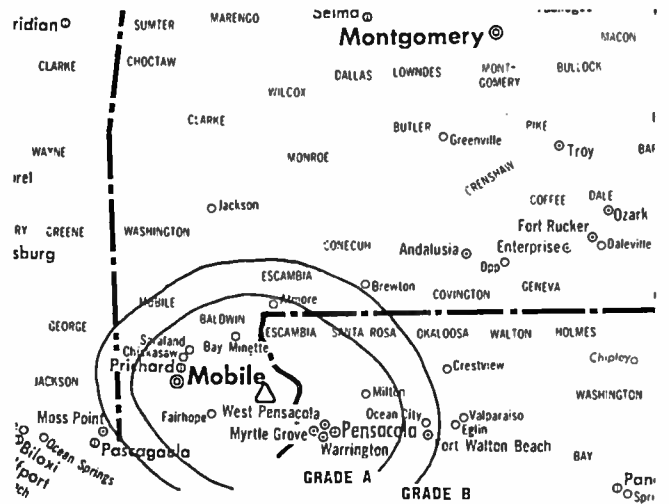
Personnel:

- N. THOMAS EATON, president.
- DAN CARNEY, general manager.
- LEE ESCHLER, sales manager.
- DAVID RICKELS, engineering director.
- LORI LEPORE, news coordinator.
- MARY ROSEBACK, national sales coordinator.
- ROBERT L. GARTHWAITE, program director.

Highest One Hour Rate: \$1200.

Highest 30 Sec. Rate: \$150.

Total Households: © MSI Consumer Market Data as of 1/1/86. TV Homes, TV% and Circulation © 1986 Arbitron. County coverage based on Arbitron study.



WJTC BNPCT—841018KJ Granted 11/9/84

© American Map Corp., No. 14244

Net Weekly Circulation	State County	Total Households	TV Households	%
Between 25-49%	ALABAMA			
	Baldwin	31,800	31,500	99
	FLORIDA			
	Escambia	91,600	90,900	99
	Santa Rosa	22,900	22,700	99
Between 5-24%	ALABAMA			
	Mobile	136,300	135,400	99
	Washington	5,800	5,700	98
	FLORIDA			
	Okaloosa	45,100	44,700	99
Station Totals		333,500	330,900	99
Net Weekly Circulation (1986)				95,900
Average Daily Circulation (1986)				33,200

Florida—Sarasota-Bradenton

WWSB

(formerly WXLTV)

Ch. 40

Network Service: ABC.

Licensee: Southern Broadcast Corp. of Sarasota, Box 21239, Sarasota, FL 33583.

Studio: 5725 Lawton Dr., Sarasota.

Telephone: 813-922-0777.

Mailing Address: Box 21239, Sarasota, FL 33583.

Technical Facilities: Channel No. 40 (626-632 MHz). Authorized power: 2871-kw visual, 287.1-kw aural. Antenna: 771-ft. above av. terrain, 814-ft. above ground, 849-ft. above sea level.

Latitude 27° 33' 27"
Longitude 82° 21' 59"

Transmitter: 4.2-mi. ESE of Parrish, FL.

Satellite Earth Stations: 4 in operation; Scientific-Atlanta, 4.5-meter; Microdyne, 7-meter; Scientific-Atlanta, Microdyne & RCA receivers.

News Service: AP.

Ownership: RRN Enterprises, Southern Broadcast Group Inc. & WXLTV Broadcast Ltd. Partnership. RRN Enterprises ownership: Robert R. Nelson, 100%. SBG ownership: Douglas C. Parker, pres., 31%; Manuel Calvo, exec. v.p., 24%; J. Bruce Irving, secy.-treas., 15%; Matthew L. Leibowitz, 10%; Glenwood C. Eklund, 8%. WXLTV Broadcast Ltd. Partnership ownership: TBG Broadcasting, gen. partner, Coy Eklund, pres.

Began Operation: Oct. 23, 1971. Sale to present owners by Robert R. Nelson, et al., approved by FCC Nov. 13, 1985.

Represented (sales): Katz Television.

Represented (legal): Leibowitz, Spencer & Freedman.

Represented (engineering): A. D. Ring & Associates.


Personnel:

DOUGLAS C. BARKER, president & general manager.
J. MANUEL CALVO, vice president & station manager.
JACK LYONS, vice president, sales.
LINDA DESMARAIS, vice president, news & programming.
GLEN C. EKLUND, operations manager.
MIKE BURNHAM, chief engineer.

Highest One Hour Rate: \$4000.

Highest 30 Sec. Rate (April 1, 1986): \$600.

NETWORK BASE HOURLY RATE: \$250.



WWSB BNPCT-7255 Granted 4/14/71

© American Map Corp., No. 14244

Total Households: © MSI Consumer Market Data as of 1/1/86. TV Homes, TV% and Circulation © 1986 Arbitron. County coverage based on Arbitron study.

Net Weekly Circulation	State County	Total Households	TV Households	%
50% & Over	FLORIDA			
	Charlotte	33,900	33,400	99
	De Soto	7,500	7,400	99
	Manatee	73,900	73,200	99
	Sarasota	110,500	109,400	99
Between 25-49%	FLORIDA			
	Hardee	7,000	6,900	99
Between 5-24%	FLORIDA			
	Highlands	23,200	22,800	98
	Pinellas	362,800	359,800	99
Station Totals		618,800	612,900	99
Net Weekly Circulation (1986)			222,800	
Average Daily Circulation (1986)			104,800	

Florida—Tallahassee-Thomasville, Georgia

WCTV

Ch. 6

Network Service: CBS.

Licensee: John H. Phipps Inc., Box 3048, Tallahassee, FL 32315.

Studio: Lake Iamonia, FL.

Telephone: 904-893-6666. TWX: 910-997-0058.

Mailing Address: Box 3048, Tallahassee, FL 32315.

Technical Facilities: Channel No. 6 (82-88 MHz). Authorized power: 100-kw visual, 19.5-kw aural. Antenna: 1030-ft. above av. terrain, 1010-ft. above ground, 1249-ft. above sea level.

Latitude 30° 39' 46"
Longitude 84° 12' 36"

Holds CP for change to 97.5-kw visual, 19.5-kw aural, 2031-ft. above av. terrain, 1966-ft. above ground, 2188-ft. above sea level, lat. 30° 40' 13", long. 83° 56' 26", transmitter to Roddenberry Rd., 3.5-mi. SE of Metcalf. BPCT-860103KE.

Transmitter: Lake Iamonia, FL.

Satellite Earth Stations: Transmit/receive; Scientific-Atlanta, 10-meter, 7-meter, 4.6-meter; Scientific-Atlanta & DX receivers.

News Services: AP, UPI.

Ownership: John H. Phipps Inc.

Began Operation: Sept. 15, 1955.

Represented (sales): by Blair Television.

Represented (legal): by McKenna, Wilkinson & Kittner.

Personnel:

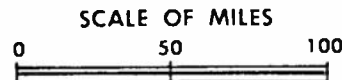
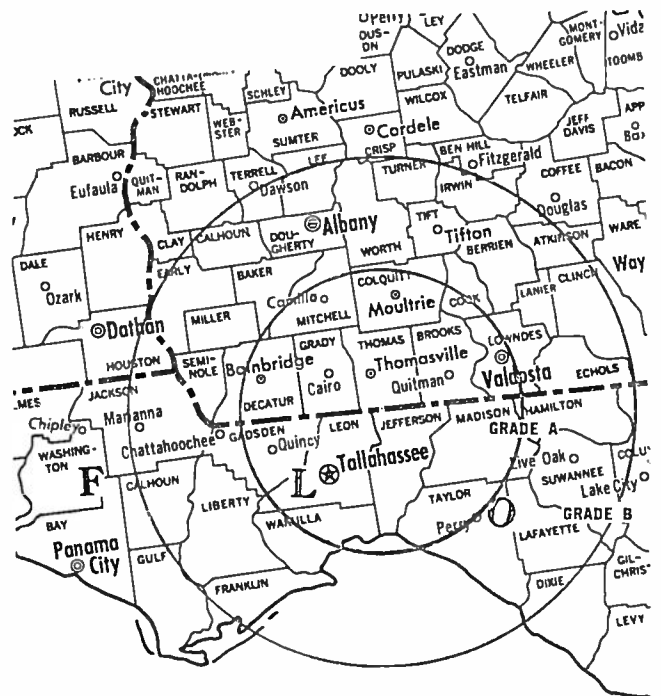
- DENNIS BOYLE, president.
- FRANK WATSON, vice president & general manager.
- JERRY L. WILLIAMS, director of programming.
- MELVIN BLANK, operations manager.
- BOB MORGAN, chief engineer.
- JOHN SIMONS, sales manager.
- WILLIAM SIKES, news director.

Highest One Hour Rate: \$2500.

Highest 30 Sec. Rate (July 23, 1986): \$950.

Total Households: © MSI Consumer Market Data as of 1/1/86. TV Homes, TV% and Circulation © 1986 Arbitron. County coverage based on Arbitron study.

Net Weekly Circulation	State County	Total Households	TV Households	%
50% & Over	FLORIDA			
	Calhoun	3,500	3,400	97
	Franklin	2,900	2,800	96
	Gadsden	12,900	12,600	98
	Hamilton	3,200	3,100	97
	Jefferson	3,800	3,700	97
	Lafayette	1,600	1,500	94
	Leon	63,500	62,600	99
	Liberty	1,500	1,500	100
	Madison	4,800	4,600	96
	Suwannee	9,100	8,900	98
	Taylor	6,400	6,200	97
	Wakulla	4,700	4,600	98
	GEORGIA			
	Atkinson	2,000	1,900	95
	Baker	1,200	1,200	100
Berrien	5,000	4,900	98	
Brooks	5,300	5,200	98	
Colquitt	12,800	12,600	98	
Cook	4,700	4,600	98	
Decatur	8,900	8,700	98	



WCTV BPCT-860103KE Granted 4/29/86

© American Map Corp., No. 14244

Net Weekly Circulation	State County	Total Households	TV Households	%
50% & Over	Early	4,600	4,500	98
	Echols	800	800	100
	Grady	6,900	6,800	99
	Lanier	2,000	2,000	98
	Lowndes	25,100	24,600	98
	Miller	2,700	2,600	96
	Mitchell	6,800	6,700	99
	Seminole	3,300	3,200	97
	Thomas	13,200	13,000	98
	Tift	11,600	11,400	98
Between 25-49%	FLORIDA			
	Dixie	3,200	3,100	97
	Gulf	3,700	3,600	97
	Jackson	14,200	13,800	97
	GEORGIA			
	Clinch	2,300	2,200	96
Dougherty	34,800	34,300	99	
Lee	4,600	4,500	98	
Turner	3,200	3,100	97	
Worth	6,200	6,100	98	
Between 5-24%	ALABAMA			
	Houston	30,100	29,900	99
	FLORIDA			
	Columbia	14,200	13,900	98
	Holmes	6,000	5,800	97
	Washington	6,200	6,100	98
	GEORGIA			
	Calhoun	1,500	1,400	93
	Clay	1,200	1,200	100
	Coffee	9,600	9,400	98
Terrell	4,000	3,900	98	
Station Totals		379,800	372,500	98
Net Weekly Circulation (1986)			243,000	
Average Daily Circulation (1986)			160,400	

Florida—Tallahassee

WTXL-TV

Ch. 27

Network Service: ABC.

Licensee: Tallahassee 27 Ltd. Partnership, 8927 Thomasville Rd., Tallahassee, FL 32312.

Studio: 8927 Thomasville Rd., Tallahassee 32312.

Telephone: 904-893-3127. TWX: 810-931-3715.

Technical Facilities: Channel No. 27 (548-554 MHz). Authorized power: 1416-kw max. & 566.2-kw horizontal visual, 283-kw max. & 113.2-kw horizontal aural. Antenna: 867-ft. above av. terrain, 904-ft. above ground, 1045-ft. above sea level.

Latitude 30° 34' 29"
Longitude 84° 12' 05"

Holds CP for change to 1184.7-kw max. visual, 118.46-kw max. aural, 864-ft. above av. terrain, 868-ft. above ground, 1013-ft. above sea level. BPCT-840831K1.

Transmitter: E side of U.S. 319, 6.6-mi. NNE of Tallahassee city limits.

Satellite Earth Station: Scientific-Atlanta, 4.6-meter; Microdyne receivers.

News Service: UPI.

Ownership: U.S. Communications Group Inc., gen. partner, 99.9%; Mitchell S. Cutler, Ltd. partner, 0.1%. USCGI ownership: Joseph D. Tydings, pres., 42.5%; John A. Janas, v.p., 16.666%; Mitchell S. Cutler, secy. & Louis Frey Jr., treas., 20.4166% each. Cutler, Frey & Tydings have interest in licensee of WKAB-TV, Montgomery, AL & permittee of WGBZ Gainesville, FL. Frey has interest in WHLY-FM, Orlando, FL; WCSR-FM, Hamden & WPLR, New Haven, CT; WIII(TV), Cincinnati, OH.

Began Operation: Sept. 16, 1976. Sale to present owners by E. C. Allen approved by FCC Jan. 27, 1984.

Represented (sales): Seltel Inc.

Represented (legal): Finley, Kumble, Wagner, Heine, Underberg, Manley & Casey.

Represented (engineering): Edward F. Lorentz & Associates.

Personnel:

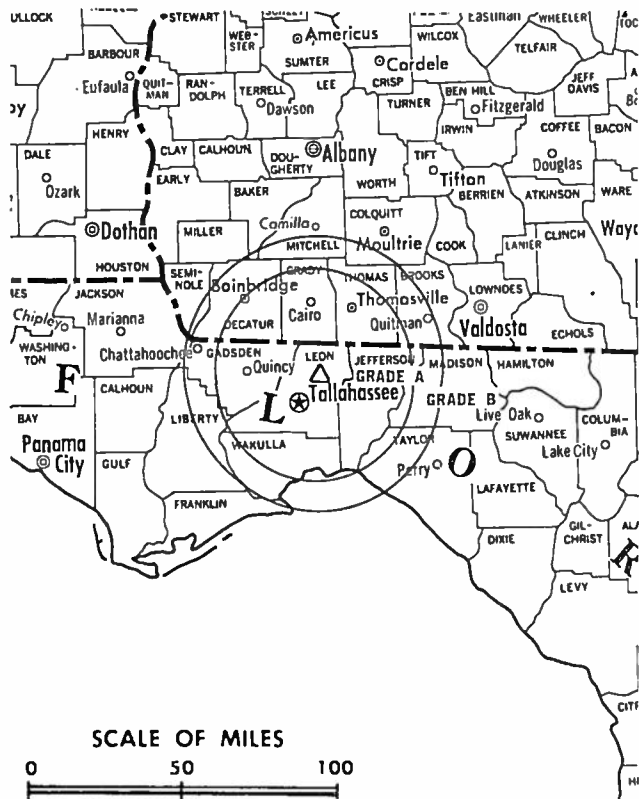
MARK KEOWN, general manager.
CHRIS ALDRIDGE, general sales manager.
TONY WINDSOR, news director.
MIKE FOWLER, operations manager.
STEVE ROBERTS, business manager.
JOYCE HEITING, traffic manager.

Rates: Not available.

NETWORK BASE HOURLY RATE: \$150.

Total Households: © MSI Consumer Market Data as of 1/1/86. TV Homes, TV% and Circulation © 1986 Arbitron. County coverage based on Arbitron study.

Net Weekly Circulation	State County	Total Households	TV Households	%
50% & Over	FLORIDA			
	Gadsden	12,900	12,600	98
	Jefferson	3,800	3,700	97
	Leon	63,500	62,600	99
	Madison	4,800	4,600	96
	Taylor	6,400	6,200	97
	Wakulla	4,700	4,600	98



WTXL-TV BPCT-840831K1 Granted 9/21/84

© American Map Corp., No. 14244

Net Weekly Circulation	State County	Total Households	TV Households	%
50% & Over	GEORGIA			
	Brooks	5,300	5,200	98
	Grady	6,900	6,800	99
Between 25-49%	GEORGIA			
	Cook	4,700	4,600	98
	Decatur	8,900	8,700	98
	Lanier	2,000	2,000	98
	Miller	2,700	2,600	96
Between 5-24%	FLORIDA			
	Calhoun	3,500	3,400	97
	Franklin	2,900	2,800	96
	Hamilton	3,200	3,100	97
	Lafayette	1,600	1,500	94
	Liberty	1,500	1,500	100
	Suwannee	9,100	8,900	98
Between 5-24%	GEORGIA			
	Baker	1,200	1,200	100
	Berrien	5,000	4,900	98
	Colquitt	12,800	12,600	98
	Lowndes	25,100	24,600	98
Seminole	3,300	3,200	97	
Station Totals		215,800	211,600	98
Net Weekly Circulation (1986)			100,600	
Average Daily Circulation (1986)			46,800	

Florida—Tallahassee

WTWC

Ch. 40

Network Service: NBC.

Licensee: Holt Robinson Television Inc., Drawer 3010, Hattiesburg, MS 39401.

Studio: 8440 Deer Lake Rd., Tallahassee, FL 32312.

Telephone: 904-893-4140.

Mailing Address: Box 12518, Tallahassee, FL 32317.

Technical Facilities: Channel No. 40 (626-632 MHz). Authorized power: 3390-kw max. & 750-kw horizontal visual, 339-kw max. & 75-kw horizontal aural. Antenna: 880-ft. above av. terrain, 821-ft. above ground, 1049-ft. above sea level.

Latitude 30° 35' 11"
Longitude 84° 14' 11"

Transmitter: 2-mi. NW of Bradfordville.

Satellite Earth Stations: 4 in operation; Microdyne & Harris receivers.

News Service: AP.

Ownership: Robert N. Robinson, chmn.; Carl S. Lightsey, pres.; Eugene T. Tibbett Jr., v.p.; Charles W. Holt, secy.-treas.; Holt-Robinson Communications Corp., 100%. HRCC ownership: Charles W. Holt, chmn.-secy., 70%; Robert N. Robinson, pres., 20%; Connie I. Holt, v.p., 10%. The Holts & Robinson own WHSY-AM-FM, Hattiesburg, MS. HRCC owns WHHY-AM-FM, Montgomery, AL. Charles Holt owns WHNY(AM), McComb, MS.

Began Operation: April 21, 1983.

Represented (sales): Adam Young Inc.

Represented (legal): Gardner, Carton & Douglas.

Represented (engineering): du Treil & Rackley, P.A.

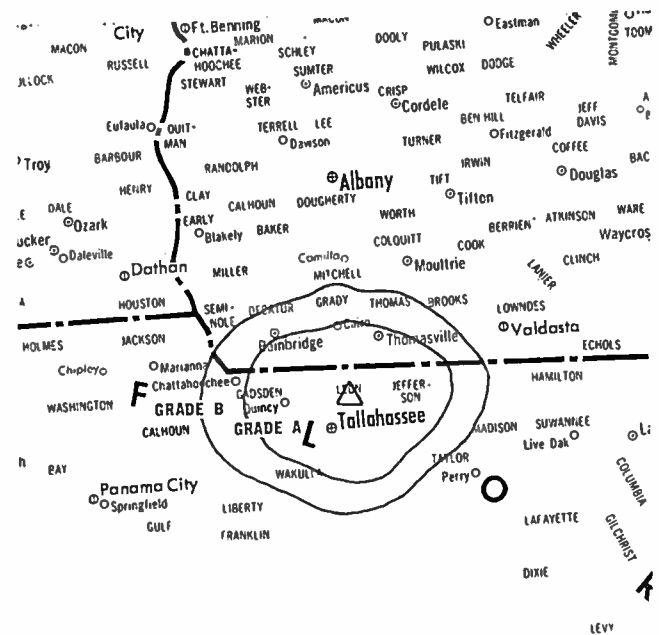
Personnel:

WADE GRIFFITH, general manager.
JOHN McGUIRK, sales manager.
MIKE BROWN, chief engineer.

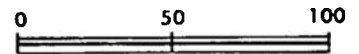
Highest 30 Sec. Rate (June 30, 1986): \$450.

Total Households: © MSI Consumer Market Data as of 1/1/86. TV Homes, TV% and Circulation © 1986 Arbitron. County coverage based on Arbitron study.

Net Weekly Circulation	State County	Total Households	TV Households	%
50% & Over	FLORIDA			
	Gadsden	12,900	12,600	98
	Leon	63,500	62,600	99
	Taylor	6,400	6,200	97



SCALE OF MILES



WTWC BNPCT-830120KE Granted 2/28/83

© American Map Corp. 14244

Net Weekly Circulation	State County	Total Households	TV Households	%
Between 25-49%	FLORIDA			
	Jefferson	3,800	3,700	97
	Wakulla	4,700	4,600	98
Between 5-24%	FLORIDA			
	Hamilton	3,200	3,100	97
	Lafayette	1,600	1,500	94
	Madison	4,800	4,600	96
	Suwannee	9,100	8,900	98
	GEORGIA			
	Decatur	8,900	8,700	98
	Grady	6,900	6,800	99
	Thomas	13,200	13,000	98
Station Totals		139,000	136,300	98
Net Weekly Circulation (1986)				58,600
Average Daily Circulation (1986)				26,400

Florida—Tampa-St. Petersburg

WFTS

Ch. 28

Network Service: None, independent.

Licensee: Tampa Bay Television Inc., Box 30028, Tampa, FL 33630.

Studio: 4501 E. Columbus Dr., Tampa, FL 33605.

Telephone: 813-623-2828.

Technical Facilities: Channel No. 28 (554-560 MHz). Authorized power: 2940-kw max. & 2400-kw horizontal visual, 295-kw max. & 240-kw horizontal aural. Antenna: 990-ft. above av. terrain, 996-ft. above ground, 1078-ft. above sea level.

Latitude 27° 48' 56"
Longitude 82° 16' 18"

Transmitter: 4.5-mi. SE of Riverview.

Satellite Earth Stations: Scientific-Atlanta, 10-meter & 7.1-meter; Scientific-Atlanta receivers.

News Service: AP.

Ownership: Scripps Howard Broadcasting Co. For other interests, see Group Ownership of TV Stations.

Began Operation: Dec. 14, 1981. Sale to present owner approved by FCC Nov. 14, 1985 (Television Digest, Vol. 25:30). Sale to Capital Cities Communications by Ian Wheeler, et al., approved by FCC July 23, 1984 (Vol. 24:17).

Represented (sales): Blair Television.

Represented (legal): Baker & Hostetler.

Represented (engineering): Jules Cohen & Associates.

Personnel:

- JAMES MAJOR, general manager.
- LARRY JOPEK, general sales manager.
- MARSHA HAMES, national sales manager.
- WILL McMANUS, local sales manager.
- ANNA LINDSEY, public affairs & public service manager.
- LEE MELVIN, chief engineer.
- J. PAUL WILSON, business manager.
- LUIS ROMERO, production & operations manager.
- JOSEPH LOGSDON, creative services & program director.

Highest 30 Sec. Rate (July 31, 1985): \$750.

Total Households: © MSI Consumer Market Data as of 1/1/86. TV Homes, TV% and Circulation © 1986 Arbitron. County coverage based on Arbitron study.

Net Weekly Circulation	State County	Total Households	TV Households	%
50% & Over	FLORIDA Hardee	7,000	6,900	99



WFTS BMPCT-811022KG Granted 12/3/81

© American Map Corp., 14244

Net Weekly Circulation	State County	Total Households	TV Households	%
50% & Over	Hillsborough	276,500	273,800	99
Between 25-49%	FLORIDA			
	De Soto	7,500	7,400	99
	Hernando	26,900	26,500	99
	Manatee	73,900	73,200	99
	Pasco	103,600	102,400	99
	Pinellas	362,800	359,800	99
	Polk	132,400	131,000	99
	Sarasota	110,500	109,400	99
Between 5-24%	FLORIDA			
	Charlotte	33,900	33,400	99
	Citrus	32,100	31,500	98
	Highlands	23,200	22,800	98
	Sumter	10,600	10,400	98
Station Totals		1,200,900	1,188,500	98
Net Weekly Circulation (1986)			497,500	
Average Daily Circulation (1986)			201,500	

Florida—St. Petersburg-Tampa

WTOG

Ch. 44

Network Service: None, independent.

Licensee: Hubbard Broadcasting Inc., 3415 University Ave., St. Paul, MN 55114.

Studio: 365 105th Terrace NE, St. Petersburg, FL 33702.

Telephone: 813-576-4444.

Technical Facilities: Channel No. 44 (650-656 MHz). Authorized power: 1950-kw max. & 1410-kw horizontal visual, 195-kw max. & 141-kw horizontal aural. Antenna: 1414-ft. above av. terrain, 1433-ft. above ground, 1508-ft. above sea level.

Latitude 27° 49' 48"
Longitude 82° 16' 00"

Transmitter: 4-mi. SE of Riverview, FL.

Satellite Earth Stations: Scientific-Atlanta, 10-meter; Microdyne, 7-meter; Scientific-Atlanta receivers.

News Services: INN, ITNA.

Ownership: Hubbard Bcstg. See KSTP-TV, St. Paul, MN & Group Ownership of TV Stations.

Began Operation: Nov. 4, 1968.

Represented (sales): Petry Television Inc.

Represented (legal): Fletcher, Heald & Hildreth.

Represented (engineering): Lohnes & Culver.

Personnel:

EDWARD AIKEN, general manager.
ALAN B. FRANK, general sales manager.
JOHN KAYS, chief engineer.
HOLLY STEUART, news director.

Highest 30 Sec. Rate: \$1300.

Total Households: © MSI Consumer Market Data as of 1/1/86. TV Homes, TV% and Circulation © 1986 Arbitron. County coverage based on Arbitron study.

Net Weekly Circulation	State County	Total Households	TV Households	%
50% & Over	FLORIDA			
	De Soto	7,500	7,400	99
	Hardee	7,000	6,900	99
	Highlands	23,200	22,800	98
	Hillsborough	276,500	273,800	99
	Manatee	73,900	73,200	99
	Okeechobee	9,200	9,100	99
	Pasco	103,600	102,400	99
	Pinellas	362,800	359,800	99
	Polk	132,400	131,000	99



WTOG BPCT-811118KH Granted 1/6/82

© American Map Corp., 14244

Net Weekly Circulation	State County	Total Households	TV Households	%
50% & Over	Sarasota	110,500	109,400	99
Between 25-49%	FLORIDA			
	Charlotte	33,900	33,400	99
	Citrus	32,100	31,500	98
	Hernando	26,900	26,500	99
	Lee	108,300	107,000	99
	Marion	61,300	60,200	98
	Martin	34,600	34,200	99
St Lucie	43,400	42,800	99	
Between 5-24%	FLORIDA			
	Indian River	30,400	29,900	98
	Lake	50,900	50,300	99
	Levy	8,900	8,600	97
	Osceola	27,500	27,100	99
	Seminole	82,900	82,100	99
Sumter	10,600	10,400	98	
Station Totals		1,658,300	1,639,800	98
Net Weekly Circulation (1986)			773,000	
Average Daily Circulation (1986)			327,800	

Florida—St. Petersburg-Tampa

WTSP-TV

Ch. 10

Network Service: ABC.

Licensee: Taft Television & Radio Co. Inc., Box 10,000, St. Petersburg, FL 33733.

Studio: 11450 Gandy Blvd., St. Petersburg 33702.

Telephones: 813-577-1010, St. Petersburg; 813-224-9877, Tampa.

Technical Facilities: Channel No. 10 (192-198 MHz). Authorized power: 316-kw visual, 31.6-kw aural. Antenna: 1500-ft. above av. terrain, 1538-ft. above ground, 1549-ft. above sea level.

Latitude 28° 11' 04"
Longitude 82° 45' 39"

Transmitter: 2.6-mi. N of Tarpon Springs.

Satellite Earth Stations: 7 in operation; one transmit/receive Ku-band; Harris, 9-meter, 5-meter & 3-meter; 2 Andrew 7.3-meter; Harris & Avantek receivers.

News Services: AP, UPI.

Ownership: Taft Television & Radio Co. Inc., 100%. For other interests, see Group Ownership of TV Stations.

Began Operation: July 18, 1965 on interim basis; full time ABC, Sept. 1, 1965. Merger of Rahall Communications with Gulf United approved by FCC July 27, 1978 (Television Digest, Vol. 17:35). Sale to present owner approved by FCC May 30, 1985 (Vol. 25:5,20,22).

Represented (sales): Harrington, Righter & Parsons.

Represented (legal): Koteen & Naftalin.

Personnel:

- LAWRENCE M. CLAMAGE, vice president & general manager.
- PAUL SIRACUSE, general sales manager.
- FRANK SEYMOUR, local sales manager.
- MICHAEL CHANDLER, national sales manager.
- ROBERT STONE, production manager.
- KENNETH MIDDLETON, news director.
- P. J. FORD, manager of engineering.
- BOB MACKOWIAK, promotion manager.
- LARRY CAZAVAN, program director.

Rates: On request.

NETWORK BASE HOURLY RATE: \$2500.

Total Households: © MSI Consumer Market Data as of 1/1/86. TV Homes, TV% and Circulation © 1986 Arbitron. County coverage based on Arbitron study.

Net Weekly Circulation	State County	Total Households	TV Households	%
50% & Over	FLORIDA			
	Citrus	32,100	31,500	98
	Hernando	26,900	26,500	99
	Hillsborough	276,500	273,800	99



WTSP-TV BMPCT-781214LC Granted 2/2/79

© American Map Corp., 14244

Net Weekly Circulation	State County	Total Households	TV Households	%
50% & Over	Manatee	73,900	73,200	99
	Pasco	103,600	102,400	99
	Pinellas	362,800	359,800	99
	Polk	132,400	131,000	99
	Sarasota	110,500	109,400	99
	Sumter	10,600	10,400	98
Between 25-49%	FLORIDA			
	Hardee	7,000	6,900	99
	Levy	8,900	8,600	97
Between 5-24%	FLORIDA			
	Charlotte	33,900	33,400	99
	Dixie	3,200	3,100	97
	Highlands	23,200	22,800	98
	Lake	50,900	50,300	99
Marion	61,300	60,200	98	
Station Totals		1,317,700	1,303,300	98
Net Weekly Circulation (1986)			942,200	
Average Daily Circulation (1986)			600,200	

Florida—Tampa-St. Petersburg

WTVT

Ch. 13

Network Service: CBS.

Licensee: Gaylord Broadcasting Co., Box 22013, Tampa 33622.

Studio: 3213 John F. Kennedy Blvd., Tampa, FL 33609.

Telephone: 813-876-1313. TWX: 810-876-0618.

Technical Facilities: Channel No. 13 (210-216 MHz). Authorized power: 316-kw visual, 47.5-kw aural. Antenna: 1416-ft. above av. terrain, 1463-ft. above ground, 1549-ft. above sea level.

Latitude 27° 49' 09"
Longitude 82° 14' 26"

Transmitter: 4.4-mi. NNE of Balm, FL.

Satellite Earth Stations: 5 in operation; 2 Scientific-Atlanta 7-meter; Andrew 5.6-meter Ku-band; RCA 6.1-meter Ku-band; Scientific-Atlanta, Microdyne & M/A-Com receivers.

Multichannel TV Sound: Stereo only.

News Services: Group W Newsfeed, CBS, Conus, Sports News Satellite.

Ownership: Gaylord Broadcasting Co. For officers & other interests, see Group Ownership of TV Stations.

Began Operation: April 1, 1955. Sale to present owners by ex-Gov. Doyle E. Carlton and W. Walter Tison interests approved by FCC July 18, 1956 (Television Digest, Vol. 12:26, 29).

Represented (sales): TeleRep Inc.

Represented (legal): Pierson, Ball & Dowd.

Represented (engineering): A. D. Ring & Associates.

Personnel:

- HARRY M. APEL, vice president & general manager.
- ROGER ASHLEY, assistant general manager.
- DON WARGO, general sales manager.
- DICK A'HEARN, operations manager.
- RANDY SMITH, regional sales manager.
- KEN LUCAS, local sales manager.
- RAY DANTZLER, director of public affairs.
- JIM WEST, news director.
- VINCENT PARIGI, business manager.
- RAY DANTZLER, public service director.
- J. LOWELL OTTO, chief engineer.
- CAROL MOUNTAIN, production manager.

Rates: On request.

NETWORK BASE HOURLY RATE: \$2175.

Total Households: © MSI Consumer Market Data as of 1/1/86. TV Homes, TV% and Circulation © 1986 Arbitron. County coverage based on Arbitron study.

Net Weekly Circulation	State County	Total Households	TV Households	%
50% & Over	FLORIDA Citrus	32,100	31,500	98



WTVT BMPCT-6216 Granted 5/9/66

© American Map Corp., 14244

Net Weekly Circulation	State County	Total Households	TV Households	%
50% & Over	De Soto	7,500	7,400	99
	Hardee	7,000	6,900	99
	Hernando	26,900	26,500	99
	Highlands	23,200	22,800	98
	Hillsborough	276,500	273,800	99
	Manatee	73,900	73,200	99
	Pasco	103,600	102,400	99
	Pinellas	362,800	359,800	99
	Polk	132,400	131,000	99
	Sarasota	110,500	109,400	99
Between 25-49%	FLORIDA Charlotte	33,900	33,400	99
	Sumter	10,600	10,400	98
Between 5-24%	FLORIDA Lake	50,900	50,300	99
	Levy	8,900	8,600	97
	Marion	61,300	60,200	98
	Osceola	27,500	27,100	99
Station Totals		1,349,500	1,334,700	98
Net Weekly Circulation (1986)				1,061,800
Average Daily Circulation (1986)				703,100

Florida—Tampa-St. Petersburg

WXFL

Ch. 8

Network Service: NBC.

Licensee: WXFL Inc., 905 Jackson St., Tampa, FL 33602.

Studio: 905 Jackson St., Box 1410, Tampa, FL 33601.

Telephone: 813-229-7781. TWX: 810-876-0602.

Technical Facilities: Channel No. 8 (180-186 MHz). Authorized power: 302-kw visual, 30.2-kw aural. Antenna: 1037-ft. above av. terrain, 1055-ft. above ground, 1130-ft. above sea level.

Latitude 27° 50' 26"
Longitude 82° 15' 47"

Requests CP for change to 316-kw max. visual, 31.6-kw max. aural, 1930-ft. above av. terrain, 1923-ft. above above ground, 1998-ft. above sea level; transmitter to 5.5-mi. N of Balm. BPCT-850426KG.

Transmitter: 14-mi. SE of Tampa.

Satellite Earth Stations: Scientific-Atlanta, 7-meter; Microdyne, 5-meter; Microdyne & Scientific-Atlanta receivers.

News Service: NBC.

Ownership: Media General Inc., 100%. Media General also owns Tampa Tribune and Times. For other interests, see Group Ownership of TV Stations.

Began Operation: Feb. 14, 1955.

Represented (sales): MMT Sales Inc.

Represented (legal): Cohn & Marks.

Represented (engineering): David Steel & Associates.

Personnel:

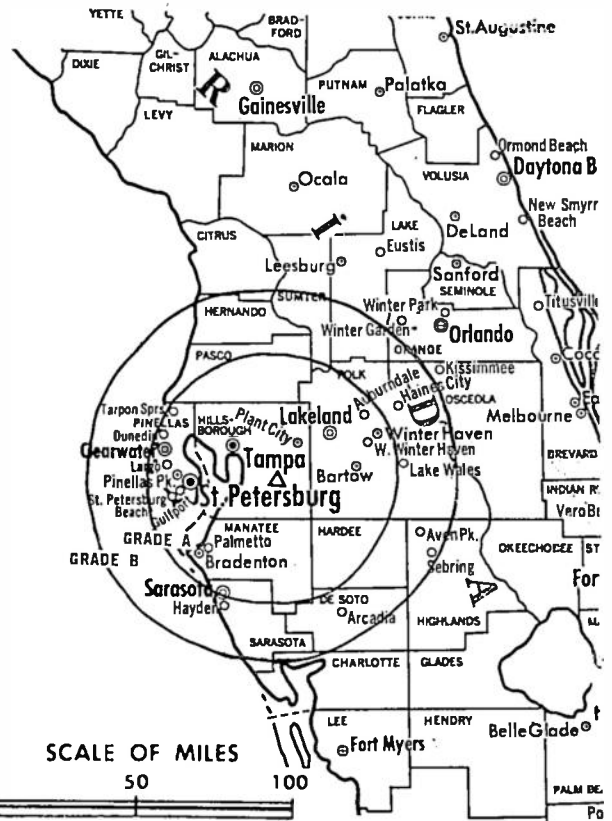
- ROBERT SUTTON, president.
- JIM ZIMMERMAN, vice president & general manager.
- PAUL CATOE, acting general sales manager.
- ROY TYM, national sales manager.
- DOUG DUPERRAULT, program director.
- ARDELL HILL, director of engineering.
- BUD FAULDER, news director.
- DIANA RICHARDSON, promotion manager.

Rates: Not available.

NETWORK BASE HOURLY RATE: \$1650.

Total Households: © MSI Consumer Market Data as of 1/1/86. TV Homes, TV% and Circulation © 1986 Arbitron. County coverage based on Arbitron study.

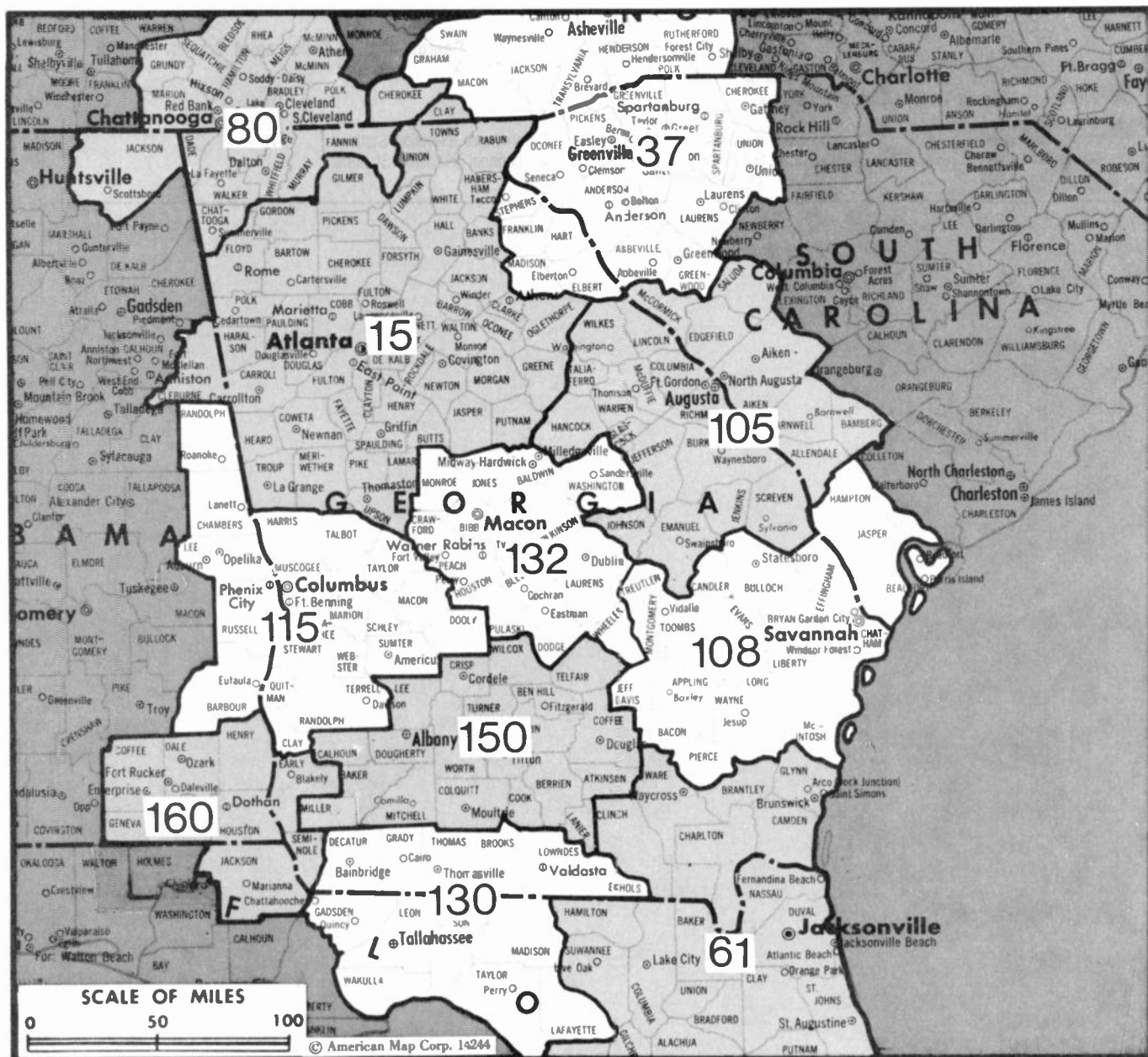
Net Weekly Circulation	State County	Total Households	TV Households	%
50% & Over	FLORIDA			
	Charlotte	33,900	33,400	99
	Citrus	32,100	31,500	98
	De Soto	7,500	7,400	99



WXFL BPCT-4532 Granted 9/18/72

© American Map Corp., 14241

Net Weekly Circulation	State County	Total Households	TV Households	%
50% & Over	Hardee	7,000	6,900	99
	Hernando	26,900	26,500	99
	Highlands	23,200	22,800	98
	Hillsborough	276,500	273,800	99
	Manatee	73,900	73,200	99
	Pasco	103,600	102,400	99
	Pinellas	362,800	359,800	99
	Polk	132,400	131,000	99
	Sarasota	110,500	109,400	99
Between 25-49%	FLORIDA			
	Sumter	10,600	10,400	98
Between 5-24%	FLORIDA			
	Glades	2,700	2,600	96
	Lake Levy	50,900	50,300	99
	Levy	8,900	8,600	97
Station Totals		1,263,400	1,250,000	98
Net Weekly Circulation (1986)			1,035,500	
Average Daily Circulation (1986)			624,500	



Market	Arbitron ADI TV Households	Rank	Market Area Commercial TV Stations
Atlanta, GA	1,167,400	15	WAGA-TV (5), WATL (36), WGNX (46), WSB-TV (2), WTBS (17), WVEU (69), WXIA-TV (11)
Greenville-Spartanburg, SC-Asheville, NC	604,200	37	WAXS-TV (30), WJKS (17), WJXT (4), WNFT (47), WTLV (12)
Jacksonville, FL	406,100	61	WDEF-TV (12), WDSI-TV (61), WRCB-TV (3), WTVC (9)
Chattanooga, TN	297,100	80	WAGT (26), WJBF (6), WRDQ-TV (12)
Augusta, GA	204,600	105	WJCL (22), WSAV-TV (3), WTGS-TV (28), WTOG-TV (11)
Savannah, GA	200,400	108	WLTV (38), WRBL (3), WWSW (66), WTVM (9), WXTX (54)
Columbus, GA	184,000	115	WCTV (6), WTWC (40), WTXL-TV (27), WVGA (44)
Tallahassee, FL-Thomasville, GA	158,100	130	WGXA (24), WMAZ-TV (13), WMGT (41)
Macon, GA	155,700	132	WALB-TV (10), WTSG (31)
Albany, GA	129,400	150	WDHN (18), WTVY (4)
Dothan, AL	96,000	160	

Georgia

State Cross Reference List

Communities That Receive Programs of
Stations That are Located Elsewhere

WSWS, Columbus.....See Opelika-Auburn, AL
WTGS, Savannah.....See Hardeeville, SC
WCTV, Thomasville.....See Tallahassee, FL

Georgia Station Status as of October 1, 1986

	VHF	UHF	TOTAL
Commercial Television Stations	11	13	24
Educational Television Stations	3	7	10
			<u>34</u>

Georgia—Albany

WALB-TV

Ch. 10

Network Service: NBC.

Licensee: WALB-TV Inc., Box 3130, Albany, GA 31708.

Studio: 1709 Stuart Ave., Albany, GA 31707.

Telephone: 912-883-0154. TWX: 810-781-5104.

Technical Facilities: Channel No. 10 (192-198 MHz). Authorized power: 316-kw visual, 43.6-kw aural. Antenna: 964-ft. above av. terrain, 1000-ft. above ground, 1362-ft. above sea level.

Latitude 31° 19' 52.00"
Longitude 83° 51' 43.59"

Transmitter: 2.5-mi. E of Doerun.

Satellite Earth Stations: Satcom Technologies, 7-meter; Microwave Assoc. & Harris receivers.

News Services: AP, UPI.

Ownership: Gray Communications Systems Inc. Estate of James H. Gray Sr. 51.48%; Prudential Insurance Co. of America, 4.4%; George H. Nader, 3.2%; others, none with as much as 2%. Also publishes Albany Herald, and owns WJHG-TV Inc., Panama City, FL; KTVE(TV) Inc., El Dorado, AR-Monroe, LA; Gray Transportation Co. Inc., Gray Communications Consultants Inc.

Began Operation: April 7, 1954.

Represented (sales): Katz Television.

Represented (legal): Wiley, Rein & Fielding.

Represented (engineering): Smith & Postenko; A. D. Ring & Associates.

Personnel:

RAYMOND E. CAROW, vice president & general manager.
R. DOUGLAS OLIVER, vice president, sales.
JERRY SMITHWICK, general sales manager.
WILLIAM N. WILLIAMS, chief engineer.
STAN HALSTEAD, production director.
JERRY CANNADY, news director.
SUSAN SEIY, traffic manager.

Highest One Hour Rate (July 1986): \$2500.

Highest 30 Sec. Rate (July 1986): \$1000.

NETWORK BASE HOURLY RATE: \$1400.

Total Households: © MSI Consumer Market Data as of 1/1/86. TV Homes, TV% and Circulation © 1986 Arbitron. County coverage based on Arbitron study.

Net Weekly Circulation	State County	Total Households	TV Households	%
50% & Over	FLORIDA			
	Hamilton	3,200	3,100	97
	Jefferson	3,800	3,700	97
	GEORGIA			
	Atkinson	2,000	1,900	95
	Baker	1,200	1,200	100
	Ben Hill	6,200	6,000	97
	Berrien	5,000	4,900	98
	Brooks	5,300	5,200	98
	Calhoun	1,500	1,400	93
	Clinch	2,300	2,200	96
	Coffee	9,600	9,400	98
	Colquitt	12,800	12,600	98
	Cook	4,700	4,600	98
	Crisp	7,000	6,800	97
	Decatur	8,900	8,700	98
	Dooly	3,700	3,600	97
Dougherty	34,800	34,300	99	
Early	4,600	4,500	98	
Echols	800	800	100	
Grady	6,900	6,800	99	
Irwin	3,400	3,300	97	



WALB-TV BPCT-2497 Granted 12/17/58

© American Map Corp., 14244

Net Weekly Circulation	State County	Total Households	TV Households	%
50% & Over	Jeff Davis	4,200	4,100	98
	Lanier	2,000	2,000	98
	Lee	4,600	4,500	98
	Lowndes	25,100	24,600	98
	Miller	2,700	2,600	96
	Mitchell	6,800	6,700	99
	Randolph	3,300	3,200	97
	Seminole	3,300	3,200	97
	Sumter	9,900	9,700	98
	Telfair	4,000	3,900	98
	Terrell	4,000	3,900	98
	Thomas	13,200	13,000	98
	Tift	11,600	11,400	98
	Turner	3,200	3,100	97
	Ware	13,000	12,800	98
	Wilcox	2,600	2,600	98
	Worth	6,200	6,100	98

Between 25-49%	FLORIDA			
	Lafayette	1,600	1,500	94
	Leon	63,500	62,600	99
	Madison	4,800	4,600	96
	GEORGIA			
	Bacon	3,400	3,300	97
	Clay	1,200	1,200	100
	Dodge	6,100	6,000	98
	Macon	4,800	4,700	98
	Pierce	4,400	4,300	98
	Pulaski	3,200	3,100	97
	Schley	1,100	1,100	100
	Webster	800	800	100

(Continued on page A-297)

Station Totals	416,900	408,800	98
Net Weekly Circulation (1986)			261,600
Average Daily Circulation (1986)			176,200

Georgia—Albany

WTSG

Ch. 31

Network Service: None, independent.

Licensee: Gordon Communications Co., Box 4050, Albany, GA 31706.

Studio: 1211 N. Slappey Blvd., Albany 31708.

Telephone: 912-435-3100.

Technical Facilities: Channel No. 31 (572-578 MHz). Authorized power: 1580-kw max. & 1200-kw horizontal visual, 240-kw aural. Antenna: 990-ft. above av. terrain, 1000-ft. above ground, 1362-ft. above sea level.

Latitude 31° 19' 52"
Longitude 83° 51' 43"

Transmitter: N of Rte. 270, 2.5-mi. E of Doerun.

Satellite Earth Stations: Microdyne, 7-meter; Skyspan, 4.5 meter; Microdyne & Drake receivers.

News Service: INN.

Ownership: W. Carl Gordon Jr., pres.; Jeff Evans, exec. v.p.; Suzanne Gordon, v.p.; George Williamson, secy.-treas.; Odyssey Partners & Esen Assoc. XVIII, 24% each. For other interests of Odyssey Partners, see Group Ownership of TV Stations.

Began Operation: Feb. 14, 1982.

Represented (sales): Adam Young Inc.

Represented (legal): Nixon, Hargrave, Devans & Doyle.

Represented (engineering): Smith & Powstenko.

Personnel:

W. CARL GORDON JR., exec. vice president.
FRED PROCISE, general manager.
SID PERRY, program/promotion manager.
JOAN HAWKINS, business manager.

Highest 30 Sec. Rate: \$130.

Total Households: © MSI Consumer Market Data as of 1/1/86. TV Homes, TV% and Circulation © 1986 Arbitron. County coverage based on Arbitron study.

Net Weekly Circulation	State County	Total Households	TV Households	Households %
50% & Over	GEORGIA			
	Baker	1,200	1,200	100
	Berrien	5,000	4,900	98
	Cook	4,700	4,600	98
	Dougherty	34,800	34,300	99
	Lanier	2,000	2,000	98
	Mitchell	6,800	6,700	99
Tift	11,600	11,400	98	
Between 25-49%	GEORGIA			
	Atkinson	2,000	1,900	95
	Colquitt	12,800	12,600	98
	Crisp	7,000	6,800	97
	Decatur	8,900	8,700	98
	Early	4,600	4,500	98
	Grady	6,900	6,800	99



WTSG BMPCT-800207KH Granted 1/8/81

© American Map Corp., 14244

Net Weekly Circulation	State County	Total Households	TV Households	Households %
Between 25-49%	Irwin	3,400	3,300	97
	Lee	4,600	4,500	98
	Miller	2,700	2,600	96
	Sumter	9,900	9,700	98
	Terrell	4,000	3,900	98
	Thomas	13,200	13,000	98
	Turner	3,200	3,100	97
Worth	6,200	6,100	98	
Between 5-24%	FLORIDA			
	Hamilton	3,200	3,100	97
	Madison	4,800	4,600	96
	GEORGIA			
	Ben Hill	6,200	6,000	97
	Brooks	5,300	5,200	98
	Calhoun	1,500	1,400	93
	Clay	1,200	1,200	100
	Coffee	9,600	9,400	98
	Lowndes	25,100	24,600	98
Randolph	3,300	3,200	97	
Schley	1,100	1,100	100	
Seminole	3,300	3,200	97	
Station Totals		220,100	215,600	97
Net Weekly Circulation (1986)				77,400
Average Daily Circulation (1986)				32,300

Georgia—Atlanta

WAGA-TV

Ch. 5



STORER TELEVISION SALES

Network Service: CBS.

Licensee: SCI-7 Inc., Box 4207, Atlanta, GA 30302.

Studio: 1551 Briarcliff Rd. NE, Atlanta 30306.

Telephone: 404-875-5551. TWX: 810-751-8265.

Technical Facilities: Channel No. 5 (76-82 MHz). Authorized power: 100-kw visual, 10-kw aural. Antenna: 1070-ft. above av. terrain, 1100-ft. above ground, 2049-ft. above sea level.

Latitude 33° 47' 49"
Longitude 84° 20' 00"

Transmitter: 1551 Briarcliff Rd.

Satellite Earth Station: 3 in operation; Scientific-Atlanta, 7-meter; Scientific-Atlanta receivers.

News Services: AP, UPI, CBS, Group W Newsfeed.

Ownership: SCI Holdings Inc. For other interests, see Storer Communications under Group Ownership of TV Stations. Note: Sale to Lorimar-Telepictures pending.

Began Operation: March 8, 1949.

Represented (sales): Storer Television Sales Inc.

Represented (legal): Warren C. Zwicky.

Represented (engineering): Jules Cohen & Associates.

Personnel:

- PAUL RAYMON, vice president & general manager.
- PETER SCHRUTH, director of sales.
- VICTOR BRUST, national sales manager.
- DIANNE HARNELL, local sales manager.
- CHUCK LIPTON, marketing manager.
- CYNTHIA HUNTER, commercial operations manager.
- J. MARC DOYLE, director of operations.
- GREG GUNN, production manager.
- EVA MATAZIA, promotion manager.
- MARY STIMMEL, editorial director.
- GENE ADAMS, director of technical services.

Highest 30 Second Rate: \$20,000 (Super Bowl).

Total Households: © MSI Consumer Market Data as of 1/1/86. TV Homes, TV% and Circulation © 1986 Arbitron. County coverage based on Arbitron study.

Net Weekly Circulation	State County	Total Households	TV Households	%
50% & Over	ALABAMA			
	Randolph	7,300	7,200	99
	GEORGIA			
	Banks	3,500	3,400	97
	Barrow	8,500	8,400	99
	Bartow	15,400	15,300	99
	Butts	4,600	4,500	98
	Carroll	21,100	20,900	99
	Chattooga	7,700	7,600	99
	Cherokee	21,500	21,300	99
	Clarke	29,100	28,700	99
	Clayton	59,600	59,300	99
	Cobb	135,400	134,800	100
	Coweta	14,800	14,600	99



Net Weekly Circulation	State County	Total Households	TV Households	%
50% & Over	Dawson	2,000	2,000	100
	De Kalb	190,700	189,900	100
	Douglas	22,000	21,800	99
	Fannin	5,800	5,700	98
	Fayette	14,000	13,800	99
	Floyd	29,500	29,200	99
	Forsyth	12,000	11,900	99
	Fulton	231,200	229,400	99
	Gilmer	4,300	4,200	98
	Gordon	11,400	11,300	99
	Greene	3,900	3,800	97
	Gwinnett	81,500	80,900	99
	Habersham	9,400	9,200	98
	Hall	29,700	29,400	99
	Hancock	2,900	2,800	96
	Haralson	7,000	6,900	99
	Heard	2,300	2,300	100
	Henry	14,600	14,400	99
Jackson	9,400	9,300	99	
Jasper	2,900	2,800	97	
Lamar	4,500	4,400	98	
Lumpkin	3,900	3,900	100	
Madison	7,000	6,900	99	
Meriwether	7,100	7,000	99	
Morgan	3,900	3,800	97	
Newton	12,700	12,500	98	
Oconee	5,200	5,200	100	
Oglethorpe	3,300	3,200	97	
Station Totals		1,609,300	1,592,300	98
Net Weekly Circulation (1986)			1,131,500	
Average Daily Circulation (1986)			665,900	

(Continued on page A-297)

Georgia—Atlanta

WATL

Ch. 36

Network Service: None, independent.

Licensee: Outlet Communications Inc., 111 Dorrance St., Providence, RI 02903.

Studio: 575 Ponce de Leon Ave., Atlanta, GA 30308.

Telephone: 404-892-3636.

Technical Facilities: Channel No. 36 (602-608 MHz). Authorized power: 2682-kw max. & 2030-kw horizontal visual, 402.3-kw max. & 304.5-kw horizontal aural. Antenna: 1086-ft. above av. terrain, 1170-ft. above ground, 2045-ft. above sea level.

Latitude 33° 48' 27"
Longitude 84° 20' 26"

Transmitter: Briarcliff Rd. at Shepherd Lane.

Satellite Earth Station: Microdyne; 7-meter.

Ownership: See WJAR-TV, Providence, RI.

Began Operation: Oct. 13, 1954; left air May 31, 1955. Resumed operation under ownership of U.S. Communications Aug. 16, 1969; left air March 30, 1971. Sale to D. R. Jones, et al., approved by FCC July 14, 1974. Resumed operation July 5, 1976. Sale to Outlet Co. approved Oct. 13, 1982. Sale to Rockefeller Group granted Sept. 6, 1984 (Television Digest, Vol. 24:28; 25:1). Sale to present owner approved by FCC April 29, 1986.

Represented (sales): Katz Independent TV Sales.

Represented (legal): Carter, Ansley, Smith & McLendon.

Personnel:

JOHN A. SERRAO, general manager.
GENE McHUGH, general sales manager.
MIKE McGIVERN, business manager.
MATT FILLA, national sales manager.
DON HESS, program manager.
TOM VARDASE, production manager.
KINDY JONES, traffic manager.

Highest 30 Sec. Rate: \$1000.

Total Households: © MSI Consumer Market Data as of 1/1/86. TV Homes, TV% and Circulation © 1986 Arbitron. County coverage based on Arbitron study.

Net Weekly Circulation	State County	Total Households	TV Households	%
50% & Over	GEORGIA			
	Clayton	59,600	59,300	99
	Morgan	3,900	3,800	97
	Rockdale	14,900	14,700	99
Between 25-49%	GEORGIA			
	Barrow	8,500	8,400	99
	Bartow	15,400	15,300	99
	Butts	4,600	4,500	98
	Carroll	21,100	20,900	99
	Chattooga	7,700	7,600	99
	Cherokee	21,500	21,300	99
	Clarke	29,100	28,700	99
	Cobb	135,400	134,800	100
	Coweta	14,800	14,600	99
	Dawson	2,000	2,000	100
	De Kalb	190,700	189,900	100
	Douglas	22,000	21,800	99
	Forsyth	12,000	11,900	99
	Fulton	231,200	229,400	99
	Gwinnett	81,500	80,900	99
	Hall	29,700	29,400	99
	Haralson	7,000	6,900	99
	Heard	2,300	2,300	100
	Henry	14,600	14,400	99
Lumpkin	3,900	3,900	100	



WATL BIMPCT—6999 Granted 4/25/69

© American Map Corp., No. 14244

Net Weekly Circulation	State County	Total Households	TV Households	%	
Between 25-49%	Meriwether	7,100	7,000	99	
	Newton	12,700	12,500	98	
	Oconee	5,200	5,200	100	
	Paulding	10,600	10,500	99	
	Pickens	4,700	4,600	98	
	Pike	3,100	3,000	97	
	Spalding	17,500	17,300	99	
	Walton	11,300	11,200	99	
	Between 5-24%	ALABAMA			
		Cherokee	7,000	6,900	99
Clay		4,800	4,700	98	
GEORGIA					
Fayette		14,000	13,800	99	
Floyd		29,500	29,200	99	
Franklin		5,900	5,800	98	
Gilmer		4,300	4,200	98	
Gordon		11,400	11,300	99	
Greene		3,900	3,800	97	
Habersham		9,400	9,200	98	
Jackson		9,400	9,300	99	
Jasper		2,900	2,800	97	
Jones		6,400	6,300	98	
Lamar		4,500	4,400	98	
Madison	7,000	6,900	99		
Monroe	5,300	5,200	98		
Murray	7,900	7,800	99		
Oglethorpe	3,300	3,200	97		
Polk	11,700	11,600	99		
Putnam	3,900	3,800	97		
Troup	18,700	18,400	98		
Union	4,000	3,900	97		
Upson	9,500	9,400	99		
Station Totals		1,190,300	1,179,900	99	
Net Weekly Circulation (1986)			430,800		
Average Daily Circulation (1986)			148,700		

Georgia—Atlanta

WGNX

Ch. 46

Network Service: None, independent.

Licensee: WGNX Inc.

Studio: 1810 Briarcliff Rd. NE, Atlanta, GA 30329.

Mailing Address: Box 98097, Atlanta, GA 30359.

Telephone: 404-325-4646.

Technical Facilities: Channel No. 46 (662-668 MHz). Authorized power: 2333-kw max. & 1762-kw horizontal visual, 233-kw max. & 176-kw horizontal aural. Antenna: 1088-ft. above av. terrain, 1174-ft. above ground, 2049-ft. above sea level.

Latitude 33° 48' 27"
Longitude 84° 20' 26"

Transmitter: Briarcliff Rd. & Shepherd Lane.

Satellite Earth Stations: Scientific-Atlanta, 10-meter & 5-meter; Scientific-Atlanta & Pinzone receivers.

News Services: UPI, INN.

Ownership: Tribune Broadcasting Co. For other interests, see Group Ownership of TV Stations.

Began Operation: June 6, 1971. Sale to present owner by CBN Continental Bcstg. Network Inc. approved by FCC Dec. 1, 1983 (Television Digest, Vol. 23:31).

Represented (sales): Petry Television.

Represented (legal): Schnader, Harrison, Segal & Lewis.

Represented (engineering): Edward F. Lorentz & Associates.

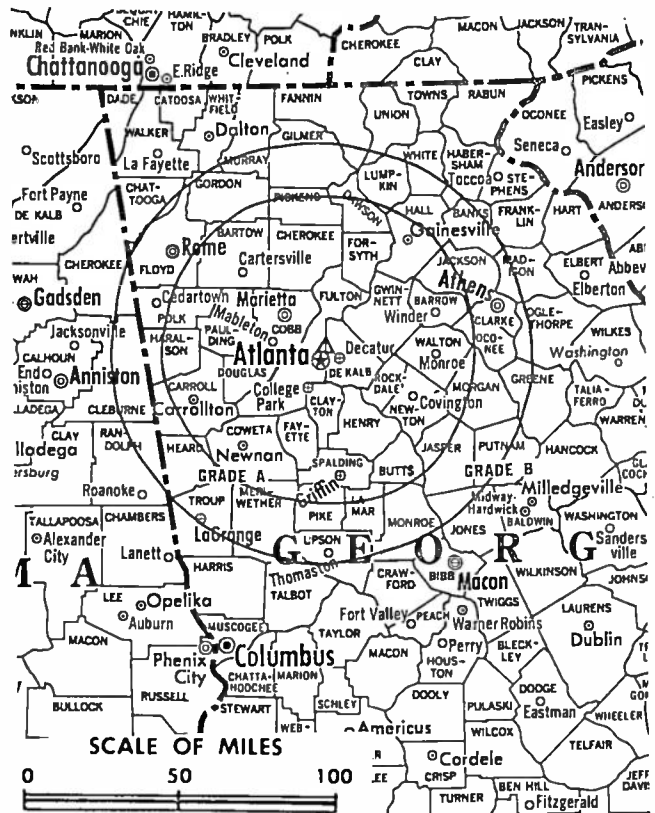
Personnel:

HERMAN RAMSEY, vice president & general manager.
WAYNE SPRACKLIN, general sales manager.
CHUCK CONRAD, assistant general sales manager.
JAMIL ROBERTS, national sales manager.
JACK CRUMPLER, local sales manager.
LORRIE SHILLING, program manager.
JEFF BELL, film director.
DAVID ULRICH, production manager.
BECKY LEWIS CONGDON, traffic manager.
BARRY STINSON, creative services manager.

Rates: Not available.

Total Households: © MSI Consumer Market Data as of 1/1/86. TV Homes, TV% and Circulation © 1986 Arbitron. County coverage based on Arbitron study.

Net Weekly Circulation	State County	Total Households	TV Households	%
50% & Over	GEORGIA			
	Barrow	8,500	8,400	99
	Butts	4,600	4,500	98
	Cherokee	21,500	21,300	99
	Clayton	59,600	59,300	99
	Cobb	135,400	134,800	100
	De Kalb	190,700	189,900	100
	Douglas	22,000	21,800	99
	Fulton	231,200	229,400	99
	Gwinnett	81,500	80,900	99
	Haralson	7,000	6,900	99
	Newton	12,700	12,500	98
	Paulding	10,600	10,500	99
	Pickens	4,700	4,600	98
Polk	11,700	11,600	99	
Rockdale	14,900	14,700	99	



WGNX BPCT—4857 Granted 7/29/75

© American Map Corp., No. 14244

Net Weekly Circulation	State County	Total Households	TV Households	%
Between 25-49%	ALABAMA			
	Calhoun	43,200	42,800	99
	GEORGIA			
	Bartow	15,400	15,300	99
	Carroll	21,100	20,900	99
	Chattooga	7,700	7,600	99
	Clarke	29,100	28,700	99
	Coweta	14,800	14,600	99
	Dawson	2,000	2,000	100
	Fayette	14,000	13,800	99
	Floyd	29,500	29,200	99
	Forsyth	12,000	11,900	99
	Gordon	11,400	11,300	99
	Greene	3,900	3,800	97
	Hall	29,700	29,400	99
	Heard	2,300	2,300	100
	Henry	14,600	14,400	99
	Jackson	9,400	9,300	99
Lumpkin	3,900	3,900	100	
Meriwether	7,100	7,000	99	
Morgan	3,900	3,800	97	
Oconee	5,200	5,200	100	
Pike	3,100	3,000	97	
Spalding	17,500	17,300	99	
Troup	18,700	18,400	98	
Upson	9,500	9,400	99	
Walton	11,300	11,200	99	
Whitfield	24,200	24,000	99	
Station Totals		1,395,900	1,383,000	99
Net Weekly Circulation (1986)			620,800	
Average Daily Circulation (1986)			261,100	

(Continued on page A-298)

Georgia—Atlanta

WSB-TV

Ch. 2

Network Service: ABC.

Licensee: New Georgia Television Co., 1601 W. Peachtree St. NE, Atlanta.

Studio: 1601 W. Peachtree St. NE, Atlanta 30309.

Telephone: 404-897-7000. TWX: 810-751-3532.

Technical Facilities: Channel No. 2 (54-60 MHz). Authorized power: 100-kw visual, 20-kw aural. Antenna: 1037-ft. above av. terrain, 1076-ft. above ground, 2049-ft. above sea level.

Latitude 33° 45' 51"
Longitude 84° 21' 42"

Transmitter: 766 Willoughby Way NE.

AM Affiliate: WSB, 50-kw, 750 kHz.

FM Affiliate: WSB-FM, 100-kw, 98.5 MHz (No. 253), 770-ft.

Satellite Earth Stations: Transmit/receive; Scientific-Atlanta, 10-meter & 7-meter; Scientific-Atlanta receivers.

News Services: AP, UPI, ABC, CNN, LPN.

Ownership: Subsidiary of Cox Enterprises Inc. Garner Anthony, chmn. & chief exec. officer; William A. Schwartz, pres. & chief operating officer; Walter C. Liss Jr., pres., broadcasting div. Cox Enterprises Inc. is approximately 97% owned by the Cox Family, principally Anne Cox Chambers & Barbara Cox Anthony. Cox also operates WHIO-TV-AM-FM, Dayton, OH; WSOC-TV-AM-FM, Charlotte, NC; WPXI(TV), Pittsburgh, PA; KTVU(TV), Oakland-San Francisco, CA; KDNL-TV, St. Louis, MO; WKBD-TV, Detroit, MI; WFTV(TV), Orlando, FL; WIOD & WAIA-FM, Miami, FL; KFI & KOST(FM), Los Angeles, CA; WTRK(FM), Philadelphia, PA; WCKG(FM), Chicago, IL. CEI is multiple cable system operator. For other interests, see Newspaper Ownership of Television Stations.

Began Operation: Sept. 29, 1948.

Represented (sales): TeleRep Inc.

Represented (legal): Dow, Lohnes & Albertson.

Personnel:

ANDREW S. FISHER, vice president & general manager.
BRUCE BAKER, director of sales.
SID BEIGHLEY, national sales manager.
TED BATSON, local sales manager.
A. R. VAN CANTFORT, program manager.
DAVID LIPPOFF, news director.
GORDON JONES, controller.
JOCELYN DORSEY, editorial & public affairs director.

Rates: On request.

NETWORK BASE HOURLY RATE: \$3000.

Total Households: © MSI Consumer Market Data as of 1/1/86. TV Homes, TV% and Circulation © 1986 Arbitron. County coverage based on Arbitron study.

Net Weekly Circulation	State County	Total Households	TV Households	%
50% & Over	ALABAMA			
	Calhoun	43,200	42,800	99
	Cleburne	5,000	4,900	98
	GEORGIA			
	Baldwin	11,100	10,900	98
	Banks	3,500	3,400	97
	Barrow	8,500	8,400	99
	Bartow	15,400	15,300	99
	Butts	4,600	4,500	98
	Carroll	21,100	20,900	99
Chattooga	7,700	7,600	99	
Cherokee	21,500	21,300	99	
Clarke	29,100	28,700	99	
Clayton	59,600	59,300	99	



WSB-TV BPCT-2303 Granted 5/6/57

© American Map Corp., 14244

Net Weekly Circulation	State County	Total Households	TV Households	%
50% & Over	Cobb	135,400	134,800	100
	Coweta	14,800	14,600	99
	Dawson	2,000	2,000	100
	De Kalb	190,700	189,900	100
	Douglas	22,000	21,800	99
	Fannin	5,800	5,700	98
	Fayette	14,000	13,800	99
	Floyd	29,500	29,200	99
	Forsyth	12,000	11,900	99
	Fulton	231,200	229,400	99
	Gilmer	4,300	4,200	98
	Gordon	11,400	11,300	99
	Greene	3,900	3,800	97
	Gwinnett	81,500	80,900	99
	Habersham	9,400	9,200	98
	Hall	29,700	29,400	99
	Hancock	2,900	2,800	96
	Haralson	7,000	6,900	99
	Heard	2,300	2,300	100
	Henry	14,600	14,400	99
Jackson	9,400	9,300	99	
Jasper	2,900	2,800	97	
Lamar	4,500	4,400	98	
Lumpkin	3,900	3,900	100	
Madison	7,000	6,900	99	
Meriwether	7,100	7,000	99	
Monroe	5,300	5,200	98	
Morgan	3,900	3,800	97	
Newton	12,700	12,500	98	

(Continued on page A-298)

Station Totals	1,610,800	1,593,800	98
Net Weekly Circulation (1986)		1,166,600	
Average Daily Circulation (1986)		695,700	

Georgia—Atlanta

WVEU

Ch. 69

Network Service: None, independent.

Licensee: Broadcast Corp. of Georgia, 2400 First National Bank Tower, Atlanta 30303.

Studio: 2700 Northeast Expwy., Atlanta 30345.

Telephone: 404-325-6929.

Technical Facilities: Channel No. 69 (800-806 MHz). Authorized power: 2630-kw visual, 263-kw aural. Antenna: 980-ft. above av. terrain, 848-ft. above ground, 1917-ft. above sea level.

Latitude 33° 45' 34"
Longitude 84° 23' 19"

Transmitter: Peachtree Plaza Hotel.

Satellite Earth Stations: 2 in operation.

Ownership: David J. Harris, 78.5%; Prentiss Q. Yancey, 10%; Harry L. Hickson, 5%; E. Bruce Phillips, 1.5%; Vance L. Eckersley, 5%.

Began Operation: Aug. 22, 1981. Sale to DeSales Harrison Jr. approved by FCC May 24, 1985, but not consummated.

Represented (sales): Independent TV Sales.

Represented (legal): E. William Henry.

Represented (engineering): Jules Cohen & Associates.

Personnel:

- PRENTISS Q. YANCEY JR., president.
- VANCE L. ECKERSLEY, vice president & general manager.
- MANN REED, station manager.
- WILLARD L. DOUGHERTY, national sales manager.
- JOSEPH RYAN, local sales manager.
- ANTHONY COX, chief engineer.
- MARY F. McKEE, program manager.
- PETER L. MANDELL, promotion manager.

Rates: Not available.

Total Households: © MSI Consumer Market Data as of 1/1/86. TV Homes, TV% and Circulation © 1986 Arbitron. County coverage based on Arbitron study.

Net Weekly Circulation	State County	Total Households	TV Households	%
Between 5-24%	GEORGIA			
	Barrow	8,500	8,400	99
	Clayton	59,600	59,300	99
	Cobb	135,400	134,800	100
	Coweta	14,800	14,600	99



WVEU BPCT-781221LL. Granted 8/19/80

© American Map Corp., 14244

Net Weekly Circulation	State County	Total Households	TV Households	%
Between 5-24%	Dawson	2,000	2,000	100
	De Kalb	190,700	189,900	100
	Douglas	22,000	21,800	99
	Fayette	14,000	13,800	99
	Fulton	231,200	229,400	99
	Gwinnett	81,500	80,900	99
	Haralson	7,000	6,900	99
	Meriwether	7,100	7,000	99
	Paulding	10,600	10,500	99
	Pickens	4,700	4,600	98
Rockdale	14,900	14,700	99	
Station Totals		804,000	798,600	99
Net Weekly Circulation (1986)			95,100	
Average Daily Circulation (1986)			25,300	

Georgia—Atlanta

WXIA-TV

Ch. 11

Network Service: NBC.

Licensee: Pacific & Southern Broadcasting Co. Inc., 1611 W. Peachtree St. NE, Atlanta, GA 30309.

Studio: 1611 W. Peachtree St. NE.

Telephone: 404-892-1611. TWX: 810-751-3255.

Technical Facilities: Channel No. 11 (198-204 MHz). Authorized power: 316-kw visual, 31.6-kw aural. Antenna: 1048-ft. above av. terrain, 1040-ft. above ground, 2049-ft. above sea level.

Latitude 33° 45' 23.7"
Longitude 84° 19' 54.7"

Transmitter: 110 Arizona Ave. NE.

Multichannel TV Sound: Stereo only.

Satellite Earth Station: 2 in operation; Ku-band; Common Carrier; DX & Omni receivers.

News Services: AP, UPI, Gannett News Service.

Ownership: Gannett Co. Inc., 100%. For other interests, see Group & Newspaper Ownership of TV Stations.

Began Operation: Sept. 30, 1951 as WLTV. Merger of Combined Communications with Gannett approved by FCC June 7, 1979 (Television Digest, Vol. 18:20, 38; 19:24). Merger of Pacific & Southern Bcstg. with Combined Communications approved Jan. 9, 1974 (Vol. 13:5; 14:2, 30, 34). Previous merger of Jupiter Bcstg. with Pacific & Southern Bcstg. Co. Inc. approved Nov. 15, 1967 (Vol. 7:47). Previously sale to WIBC Inc. by Crosley Bcstg. approved Sept. 25, 1962 (Vol. 2:25, 37, 38). Crosley acquired station from Broadcasting Inc. in Jan. 1953 (Vol. 8:51; 9:5, 7).

Represented (sales): Blair Television.

Represented (legal): Pierson, Ball & Dowd.

Personnel:

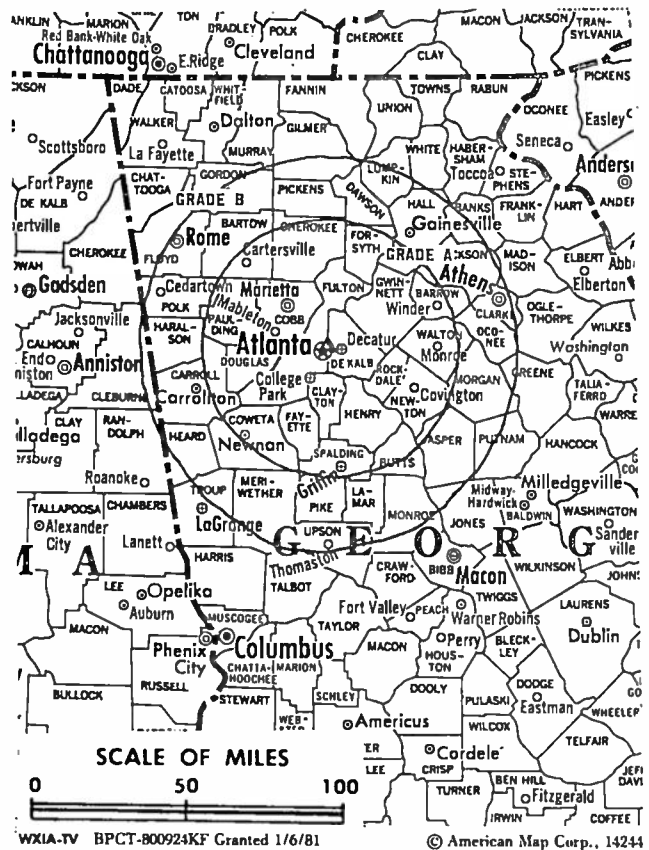
HARVEY MARS, vice president & general manager.
HOWARD KAUFMAN, vice president & general sales manager.
WAYNE FREEDMAN, national sales manager.
BILL SPELL, local sales manager.
JACK R. LEASE, v.p., director of operations & program manager.
MIKE MARTIN, vice president & production manager.
JOAN T. CHASE, director of business affairs & finance.
MIKE HOWEY, chief engineer.
RON BECKER, vice president & news director.
JOHN HEINEN, promotion director.

Highest 30 Sec. Rate (Sept. 1985): \$5000.

NETWORK BASE HOURLY RATE: \$2800.

Total Households: © MSI Consumer Market Data as of 1/1/86. TV Homes, TV% and Circulation © 1986 Arbitron. County coverage based on Arbitron study.

Net Weekly Circulation	State County	Total Households	TV Households	%
50% & Over	GEORGIA			
	Banks	3,500	3,400	97
	Barrow	8,500	8,400	99
	Bartow	15,400	15,300	99
	Butts	4,600	4,500	98
	Carrall	21,100	20,900	99
	Chattooga	7,700	7,600	99
	Cherokee	21,500	21,300	99
	Clarke	29,100	28,700	99
	Clayton	59,600	59,300	99
	Cobb	135,400	134,800	100
	Coweta	14,800	14,600	99
	Dawson	2,000	2,000	100
	De Kalb	190,700	189,900	100
Douglas	22,000	21,800	99	
Fayette	14,000	13,800	99	



Net Weekly Circulation	State County	Total Households	TV Households	%
50% & Over	Floyd	29,500	29,200	99
	Forsyth	12,000	11,900	99
	Fulton	231,200	229,400	99
	Gordon	11,400	11,300	99
	Greene	3,900	3,800	97
	Gwinnett	81,500	80,900	99
	Hall	29,700	29,400	99
	Hancock	2,900	2,800	96
	Haralson	7,000	6,900	99
	Heard	2,300	2,300	100
	Henry	14,600	14,400	99
	Jackson	9,400	9,300	99
	Jasper	2,900	2,800	97
	Lamar	4,500	4,400	98
	Lumpkin	3,900	3,900	100
	Meriwether	7,100	7,000	99
	Monroe	5,300	5,200	98
	Morgan	3,900	3,800	97
	Newton	12,700	12,500	98
	Oconee	5,200	5,200	100
	Paulding	10,600	10,500	99
	Pickens	4,700	4,600	98
	Pike	3,100	3,000	97
Polk	11,700	11,600	99	
Putnam	3,900	3,800	97	
Rockdale	14,900	14,700	99	
Spalding	17,500	17,300	99	
Troup	18,700	18,400	98	
Upson	9,500	9,400	99	
Walton	11,300	11,200	99	
White	4,100	4,000	98	

(Continued on page A-299)

Station Totals	1,616,000	1,599,100	98
Net Weekly Circulation (1986)			1,115,800
Average Daily Circulation (1986)			686,300

Georgia—Atlanta

WTBS

Ch. 17

Network Service: None, independent.

Licensee: Superstation Inc., 1050 Techwood Dr. NW, Atlanta, GA 30318.

Studio: 1050 Techwood Dr. NW.

Telephone: 404-827-1717. TWX: 810-751-8568.

Technical Facilities: Channel No. 17 (488-494 MHz). Authorized power: 2240-kw max. & 1510-kw horizontal visual, 224-kw max. & 151-kw horizontal aural. Antenna: 1093-ft. above av. terrain, 1042-ft. above ground, 2042-ft. above sea level.

Latitude 33° 46' 57"
Longitude 84° 23' 20"

Transmitter: 1018 W. Peachtree St. NW.

Multichannel TV Sound: Stereo only.

Satellite Earth Stations: Transmit/receive; one Scientific-Atlanta, 11-meter; 2 Scientific-Atlanta, 10-meter; 5 Scientific-Atlanta, 7-meter; Scientific-Atlanta receivers.

News Services: AP, UPI, CNN.

Ownership: Turner Broadcasting System Inc. R. E. Turner III, chmn., 81%; others, none with as much as 3%. Turner also owns Cable News Network.

Began Operation: Sept. 1, 1967. Transfer of control from Jack M. Rice, et al., to R. E. Turner approved by FCC Dec. 10, 1969.

Represented (sales): Turner Broadcast Sales.

Represented (legal): Pepper & Corazzini.

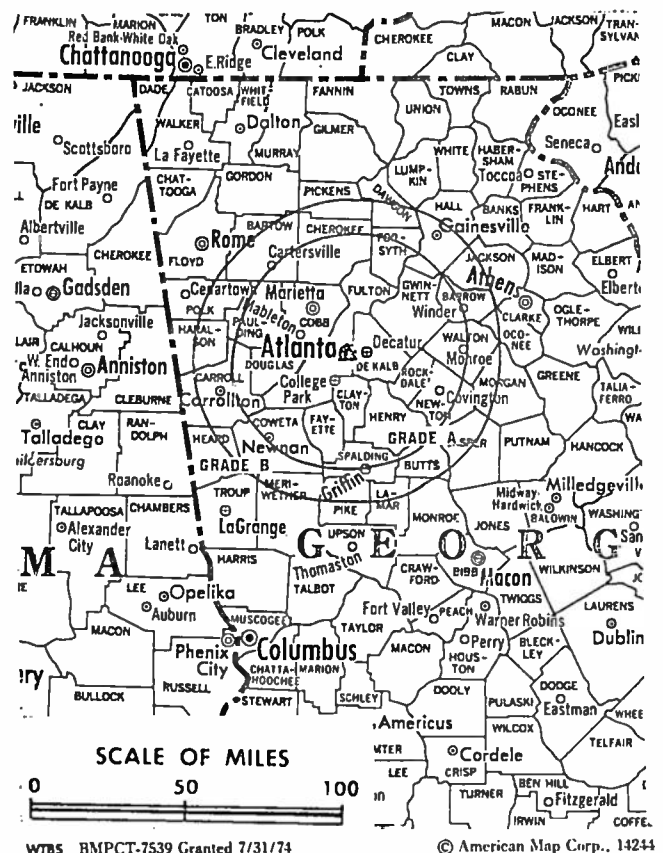
Personnel:

- ROBERT WUSSLER, president.
- JACK PETRIK, exec. vice president & general manager.
- JAMES KITCHELL, v.p., operations/administration.
- GERRY HOGAN, vice president, sales.
- ROBERT SIEBER, vice president, research.
- GENE WRIGHT, vice president, engineering.
- RICK NORTH, national sales manager.
- JIM WILLIAMS, local sales manager.
- JEFF GRIMSHAW, promotion manager.
- SIDNEY PIKE, pres., Turner Program Services.

Rates: On request.

Total Households: © MSI Consumer Market Data as of 1/1/86. TV Homes, TV% and Circulation © 1986 Arbitron. County coverage based on Arbitron study.

Net Weekly Circulation	State County	Total Households	TV Households	%
50% & Over	ALABAMA			
	Chambers	14,300	14,100	99
	ARKANSAS			
	Chicot	5,700	5,500	96
	Pike	4,000	3,900	97
	ARIZONA			
	Graham	7,500	7,100	95
	Greenlee	3,800	3,700	97
	CALIFORNIA			
	Del Norte	7,700	7,200	94
	Plumas	8,000	7,500	94
	COLORADO			
	Grand	3,700	3,500	95
	FLORIDA			
Okaloosa	45,100	44,700	99	
GEORGIA				
Baldwin	11,100	10,900	98	
Barrow	8,500	8,400	99	
Butts	4,600	4,500	98	
Carroll	21,100	20,900	99	
Chattooga	7,700	7,600	99	
Cherokee	21,500	21,300	99	



WTBS BMPCT-7539 Granted 7/31/74 © American Map Corp., 14244

Net Weekly Circulation	State County	Total Households	TV Households	%
50% & Over	Clarke	29,100	28,700	99
	Clayton	59,600	59,300	99
	Cobb	135,400	134,800	100
	Coweta	14,800	14,600	99
	Dawson	2,000	2,000	100
	De Kalb	190,700	189,900	100
	Douglas	22,000	21,800	99
	Fayette	14,000	13,800	99
	Fulton	231,200	229,400	99
	Glynn	21,500	21,200	99
	Gordon	11,400	11,300	99
	Gwinnett	81,500	80,900	99
	Hall	29,700	29,400	99
	Henry	14,600	14,400	99
	Houston	28,700	28,400	99
	Lowndes	25,100	24,600	98
	Lumpkin	3,900	3,900	100
	Morgan	3,900	3,800	97
	Newton	12,700	12,500	98
	Paulding	10,600	10,500	99
	Pickens	4,700	4,600	98
	Pike	3,100	3,000	97
	Rockdale	14,900	14,700	99
	Troup	18,700	18,400	98
Upson	9,500	9,400	99	
Walton	11,300	11,200	99	
Ware	13,000	12,800	98	
Whitfield	24,200	24,000	99	
IOWA				
Wayne	3,400	3,300	97	
IDAHO				
Blaine	5,000	4,800	96	

(Continued on page A-277)

Station Totals	73,396,100	72,169,200	98
Net Weekly Circulation (1986)		13,510,900	
Average Daily Circulation (1986)		4,714,500	

Georgia—Augusta

WAGT

Ch. 26



Network Service: NBC.

Licensee: WAGT Television Inc.

Studio: 905 Broad St., Augusta 30903.

Mailing Address: Box 1526, Augusta, GA 30903.

Telephone: 404-826-0026.

Technical Facilities: Channel No. 26 (542-548 MHz). Authorized power: 1700-kw max. & 933-kw horizontal visual, 170-kw max. & 93.3-kw horizontal aural. Antenna: 1614-ft. above av. terrain, 1560-ft. above ground, 1907-ft. above sea level.

Latitude 33° 25' 15"
Longitude 81° 50' 19"

Transmitter: E side of Pine Log Rd., 0.4-mi. N of Rte. 278.

Satellite Earth Stations: Harris, 8-meter, 3.5-meter, 3-meter; Channelmaster, 4.5-meter; Harris & Channelmaster receivers.

News Service: AP.

Ownership: Schurz Communications Inc., 100%. For other interests, see Group Ownership of TV Stations.

Began Operation: Dec. 24, 1968; left air Nov. 1970. Resumed operation Jan. 14, 1974. Sale to present owner by J. Thomas Jones & Francis Hanks Robertson approved by FCC May 14, 1980.

Represented (sales): Seltel Inc.

Represented (legal): Hogan & Hartson.

Represented (engineering): Jules Cohen & Associates.

Personnel:

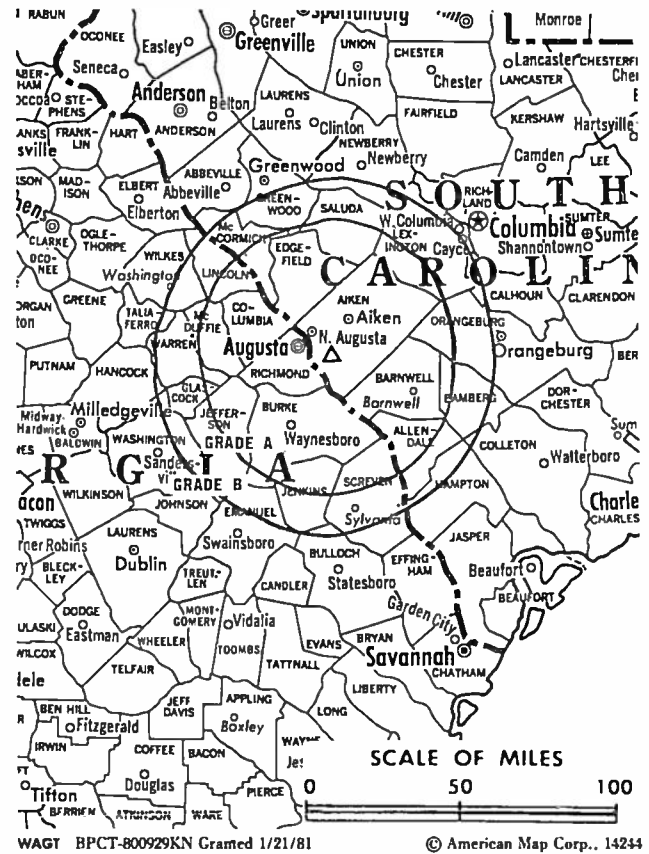
NICK EVANS JR., president & general manager.
LEE SHERIDAN, vice president & station manager.
JAMES S. HALPIN, general sales manager.
CHARLES COLEMAN, local sales manager.
FRANK CROTTS, production coordinator.
SHERON HAGELSTON, creative services director.
JAMES E. DAVIS, news director.
AL VAN DINTEREN, chief engineer.

Highest 30 Sec. Rate (July 17, 1986): \$600.

NETWORK BASE HOURLY RATE: \$500.

Total Households: © MSI Consumer Market Data as of 1/1/86. TV Homes, TV% and Circulation © 1986 Arbitron. County coverage based on Arbitron study.

Net Weekly Circulation	State County	Total Households	TV Households	%
50% & Over	GEORGIA			
	Burke	6,500	6,300	97
	Columbia	17,600	17,400	99
	Glascocock	800	800	100
	Jefferson	6,400	6,300	98
	Jenkins	2,900	2,800	97
	Lincoln	2,100	2,100	100
	Mc Duffie	7,000	6,900	99
Richmond	64,300	63,700	99	



Net Weekly Circulation	State County	Total Households	TV Households	%
50% & Over	Screven	5,300	5,200	98
	Warren	2,000	1,900	95
	SOUTH CAROLINA			
	Aiken	41,700	41,300	99
Barnwell	7,100	7,000	99	
Edgefield	6,100	6,000	98	
Between 25-49%	GEORGIA			
	Taliaferro	800	800	100
	Wilkes	3,900	3,800	97
	SOUTH CAROLINA			
Mc Cormick	2,400	2,400	98	
Between 5-24%	GEORGIA			
	Bulloch	11,900	11,700	98
	Candler	2,700	2,600	96
	Elbert	7,000	6,900	99
	Emanuel	7,300	7,100	97
	Johnson	3,100	3,000	97
	Washington	6,300	6,100	97
	SOUTH CAROLINA			
	Abbeville	8,400	8,300	99
	Allendale	3,700	3,600	97
Bamberg	6,000	5,900	98	
Hampton	6,800	6,600	97	
Saluda	5,900	5,800	98	
Station Totals		246,000	242,300	98
Net Weekly Circulation (1986)			157,700	
Average Daily Circulation (1986)			96,900	

Georgia—Augusta

WJBF

Ch. 6

Network Service: ABC.

Licensee: Pegasus Broadcasting of Augusta, GA Inc., Box 1404, Augusta 30903.

Studio: 1001 Reynolds St., Augusta 30901.

Telephone: 404-722-6664. TWX: 810-755-4023.

Mailing Address: Box 1404, Augusta, GA 30903.

Technical Facilities: Channel No. 6 (82-88 MHz). Authorized power: 100-kw visual, 20-kw aural. Antenna: 1375-ft. above av. terrain, 1292-ft. above ground, 1677-ft. above sea level.

Latitude 33° 24' 5"
Longitude 81° 50' 19"

Transmitter: Pine Log Rd., near Beech Island, SC.

Satellite Earth Stations: 4 in operation; Andrews, 4.5-meter & 7.3-meter; RCA, 4-meter Ku-band & Harris, 3-meter; Avantek, Harris & M/A-Com receivers.

News Service: AP.

Ownership: See KSCH-TV, Stockton-Sacramento, CA. For other interests see Group Ownership of TV Stations.

Began Operation: Nov. 22, 1953. Sale to present owner by SFN Cos. approved by FCC Oct. 2, 1986 (Television Digest, Vol. 26:41). Previous sale by Western Broadcasting Co. approved by FCC June 27, 1984. Sale by Fuqua Television to Western Broadcasting approved July 10, 1980.

Represented (sales): Blair Television.

Represented (legal): Cohn & Marks.

Represented (engineering): John F. X. Browne & Associates, Inc.

Personnel:

TERRY SAMS, president & general manager.
JOHN R. BENNETT, station manager & controller.
RAY ERB, vice president & general sales manager.
JIMMY THOMAS, production manager.
BILL DOKER, engineering.
PETER MICHENFELDER, news director.
ART CABOT, program director.
MARY MILLER, business manager.

Highest 30 Sec. Rate (May 21, 1986): \$1000.

NETWORK BASE HOURLY RATE: \$1250.

Total Households: © MSI Consumer Market Data as of 1/1/86. TV Homes, TV% and Circulation © 1986 Arbitron. County coverage based on Arbitron study.

Net Weekly Circulation	State County	Total Households	TV Households	%
50% & Over	GEORGIA			
	Burke	6,500	6,300	97
	Columbia	17,600	17,400	99
	Emanuel	7,300	7,100	97
	Glascock	800	800	100
	Hancock	2,900	2,800	96
	Jefferson	6,400	6,300	98
	Jenkins	2,900	2,800	97
	Johnson	3,100	3,000	97
	Lincoln	2,100	2,100	100
	Mc Duffie	7,000	6,900	99
	Richmond	64,300	63,700	99
	Screven	5,300	5,200	98
	Taliaferro	800	800	100
	Treutlen	2,100	2,000	95
	Warren	2,000	1,900	95
	Washington	6,300	6,100	97
Wheeler	1,800	1,700	94	
Wilkes	3,900	3,800	97	



Net Weekly Circulation	State County	Total Households	TV Households	%
50% & Over	SOUTH CAROLINA			
	Aiken	41,700	41,300	99
	Allendale	3,700	3,600	97
	Bamberg	6,000	5,900	98
	Barnwell	7,100	7,000	99
	Edgefield	6,100	6,000	98
	Hampton	6,800	6,600	97
	Mc Cormick	2,400	2,400	98
Saluda	5,900	5,800	98	
Between 25-49%	GEORGIA			
	Bulloch	11,900	11,700	98
	Candler	2,700	2,600	96
Toombs	8,600	8,400	98	
SOUTH CAROLINA	Newberry	11,800	11,600	98
	Orangeburg	29,400	28,700	98
Between 5-24%	GEORGIA			
	Elbert	7,000	6,900	99
	Evans	3,200	3,200	100
	Greene	3,900	3,800	97
	Laurens	13,400	13,100	98
	Madison	7,000	6,900	99
	Montgomery	2,300	2,200	96
	Oglethorpe	3,300	3,200	97
	SOUTH CAROLINA			
	Abbeville	8,400	8,300	99
Calhoun	4,300	4,200	98	
Colleton	11,600	11,300	97	
Greenwood	22,400	22,200	99	
Jasper	5,400	5,300	98	
Laurens	18,000	17,800	99	
Lexington	58,900	58,100	99	
Station Totals		456,300	448,800	98
Net Weekly Circulation (1986)				245,500
Average Daily Circulation (1986)				159,800

Georgia—Augusta

WRDW-TV

Ch. 12

Network Service: CBS.

Licensee: WRDW-TV Inc.

Studio: 1301 Georgia Ave., North Augusta, SC.

Mailing Address: Drawer 1212, Augusta, GA 30913-1212.

Telephone: 803-278-1212. TWX: 810-771-4860.

Technical Facilities: Channel No. 12 (204-210 MHz). Authorized power: 316-kw visual, 30.2-kw aural. Antenna: 1632-ft. above av. terrain, 1507-ft. above ground, 1887-ft. above sea level.

Latitude 33° 24' 29"
Longitude 81° 50' 36"

Transmitter: Pine Log Rd., Beech Island, SC.

Satellite Earth Stations: 4 in operation; KLM, 5-meter; Drake & M/A-Com receivers.

News Services: AP, CBS.

Ownership: Television Station Partners, 100%. For other interests see Group Ownership of TV Stations.

Began Operation: Feb. 14, 1954. Sale to present owners by Ziff Corp. approved by FCC Jan. 18, 1983 (Television Digest, Vol. 22:30). Sale to Ziff by Rust Craft Bcstg. approved by FCC May 10, 1978 but sale was not consummated until March 22, 1979. Sale to Rust Craft by WPIT Inc. (Friendly Stations) approved by FCC Feb. 8, 1962 (Vol. 17:30, 33; 2:14). Sale to WPIT Inc. by Southeastern Newspapers Inc. approved April 20, 1960 (Vol. 16:6, 17). Sale to Southeastern Newspapers Inc. by group headed by Grover C. Maxwell & Allen M. Woodall approved Feb. 17, 1956 (Vol. 11:48; 12:7). Note: For sale of WPIT Inc. to United Printers & Publishers (Rust Craft Greeting Cards Inc.), see WTOV-TV, Steubenville, OH.

Represented (sales): Katz Television.

Represented (legal): McKenna, Wilkinson & Kittner.

Represented (engineering): Lohnes & Culver.

Personnel:

I. MARTIN POMPADUR, chief executive officer.
RALPH E. BECKER, president & chief operating officer.
STAN MARINOFF, vice president & general manager.
DAVID HARBERT, vice president & general sales manager.
STEVE JOHNSTON, program manager.
HAROLD DETWILER, chief engineer.

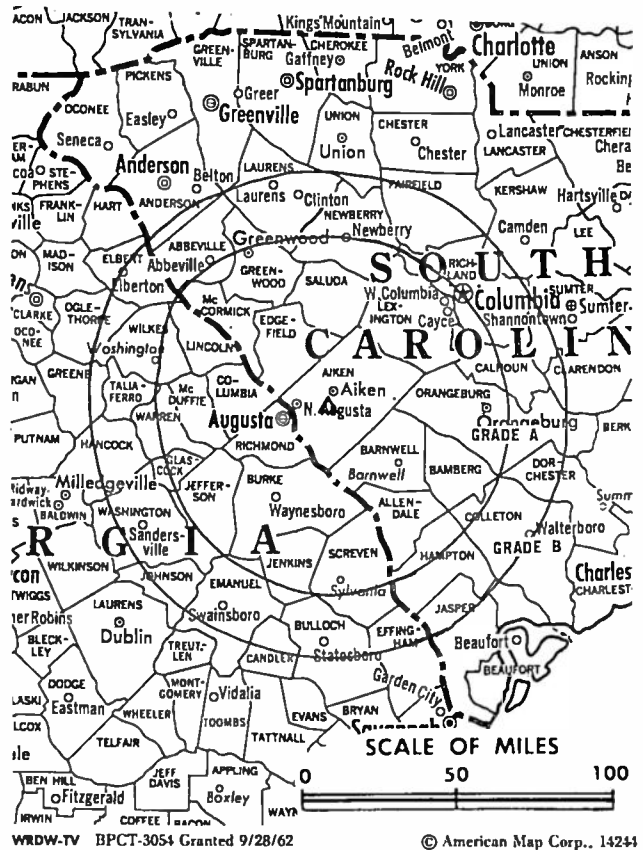
Highest One Hour Rate: \$2500.

Highest 30 Sec. Rate (July 22, 1986): \$1750.

NETWORK BASE HOURLY RATE: \$1050.

Total Households: © MSI Consumer Market Data as of 1/1/86. TV Homes, TV% and Circulation © 1986 Arbitron. County coverage based on Arbitron study.

Net Weekly Circulation	State County	Total Households	TV Households	%
50% & Over	GEORGIA			
	Burke	6,500	6,300	97
	Columbia	17,600	17,400	99
	Emanuel	7,300	7,100	97
	Glascocock	800	800	100
	Hancock	2,900	2,800	96
	Jefferson	6,400	6,300	98
	Jenkins	2,900	2,800	97
	Lincoln	2,100	2,100	100
	Mc Duffie	7,000	6,900	99
	Richmond	64,300	63,700	99
	Screven	5,300	5,200	98
	Taliaferro	800	800	100
	Warren	2,000	1,900	95



Net Weekly Circulation	State County	Total Households	TV Households	%
50% & Over	Washington	6,300	6,100	97
	Wilkes	3,900	3,800	97
SOUTH CAROLINA	Aiken	41,700	41,300	99
	Allendale	3,700	3,600	97
	Bamberg	6,000	5,900	98
	Barnwell	7,100	7,000	99
	Edgefield	6,100	6,000	98
	Mc Cormick	2,400	2,400	98
	Saluda	5,900	5,800	98
Between 25-49%	GEORGIA			
	Johnson	3,100	3,000	97
	SOUTH CAROLINA			
Hampton	6,800	6,600	97	
Orangeburg	29,400	28,700	98	
Between 5-24%	GEORGIA			
	Bryan	4,100	4,000	98
	Bulloch	11,900	11,700	98
	Candler	2,700	2,600	96
	Elbert	7,000	6,900	99
	Greene	3,900	3,800	97
	Oglethorpe	3,300	3,200	97
	Toombs	8,600	8,400	98
	Wheeler	1,800	1,700	94
	SOUTH CAROLINA			
	Abbeville	8,400	8,300	99
	Calhoun	4,300	4,200	98
	Colleton	11,600	11,300	97
Greenwood	22,400	22,200	99	
Lexington	58,900	58,100	99	
Newberry	11,800	11,600	98	
Station Totals		409,000	402,300	98
Net Weekly Circulation (1986)				221,400
Average Daily Circulation (1986)				134,600

Georgia—Columbus

WRBL

Ch. 3

Network Service: CBS.

Licensee: Columbus Bcstg. Co. Inc., Box 270, Columbus, GA 31994.

Studio & Offices: 1350 13th Ave., Columbus, GA 31994.

Telephone: 404-323-3333. TWX: 404-327-6345.

Technical Facilities: Channel No. 3 (62-66 MHz). Authorized power: 100-kw visual, 12.02-kw aural. Antenna: 1790-ft. above av. terrain, 1749-ft. above ground, 2249-ft. above sea level.

Latitude 32° 19' 25"
Longitude 84° 46' 46"

Transmitter: Lafayette Rd., 1.2-mi. N of Cusseta, GA.

Satellite Earth Stations: Harris, 3-meter; Harris receivers.

News Services: AP, CNN, NIWS.

Ownership: Avant Development Corp. Malcolm I. Glazer, pres., 100%; Carl E. Brasley, secy.-treas. Glazer also owns WTWO(TV), Terre Haute, IN & KQTV (TV), St. Joseph, MO.

Began Operation: Nov. 15, 1953 on Ch. 4. Switched to Ch. 3 Oct. 27, 1960. Sale to present owner approved by FCC Sept. 11, 1978. Transfer of control to J. W. & J. B. Woodruff from R. W. Page Corp. approved by FCC Jan. 31, 1973.

Represented (sales): Katz Television.

Represented (legal): Dow, Lohnes & Albertson.

Personnel:

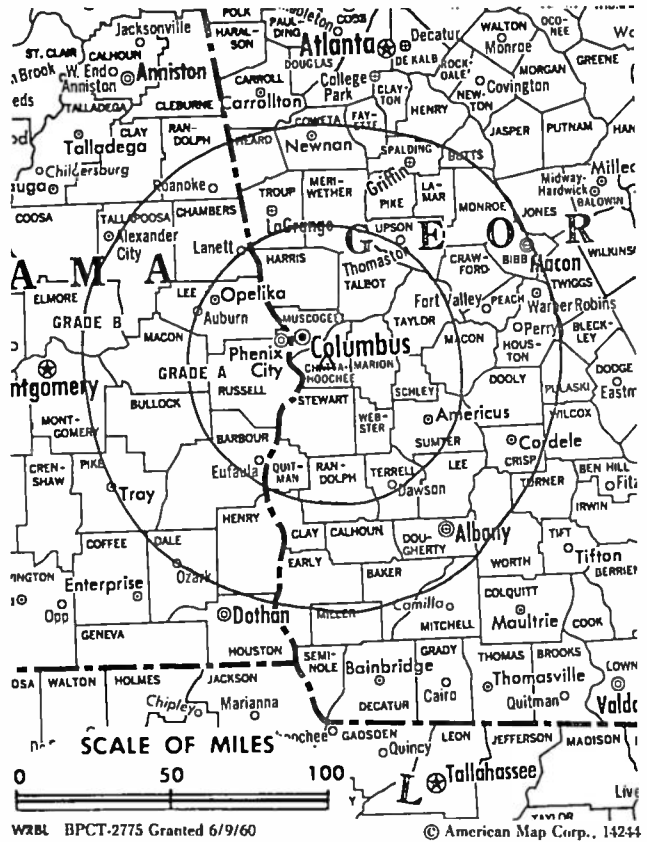
MARK S. PRATHER, vice president & general manager.
MICHAEL LOWE, general sales manager.
GENE O'RILEY, news director.
RON MACK, operations manager.
JOHN SIMMONS, chief engineer.

Highest One Hour Rate: \$3850.

Highest 30 Sec. Rate (July 15, 1985): \$1000.

Total Households: © MSI Consumer Market Data as of 1/1/86. TV Homes, TV% and Circulation © 1986 Arbitron. County coverage based on Arbitron study.

Net Weekly Circulation	State County	Total Households	TV Households	%
50% & Over	ALABAMA			
	Barbour	8,700	8,500	98
	Chambers	14,300	14,100	99
	Lee	30,500	30,100	99
	Macon	8,500	8,300	98
	Randolph	7,300	7,200	99
	Russell	17,200	17,000	99
	Tallapoosa	14,400	14,200	99
	GEORGIA			
	Calhoun	1,500	1,400	93
	Chattahoochee	3,100	3,100	100
	Clay	1,200	1,200	100
	Crisp	7,000	6,800	97
	Dougherty	34,800	34,300	99
Harris	6,200	6,100	98	
Lee	4,600	4,500	98	
Macon	4,800	4,700	98	
Marion	1,700	1,600	94	
Meriwether	7,100	7,000	99	
Muscogee	60,100	59,600	99	
Quitman	800	800	100	
Randolph	3,300	3,200	97	
Schley	1,100	1,100	100	
Stewart	1,900	1,800	95	
Sumter	9,900	9,700	98	
Talbot	2,000	1,900	97	
Taylor	2,600	2,500	96	
Terrell	4,000	3,900	98	



Net Weekly Circulation	State County	Total Households	TV Households	%
50% & Over	Troup	18,700	18,400	98
	Upson	9,500	9,400	99
	Webster	800	800	100
Between 25-49%	ALABAMA			
	Bullock	3,600	3,500	97
	Clay	4,800	4,700	98
	Henry	5,700	5,600	98
GEORGIA	Crawford	2,500	2,400	96
	Dooly	3,700	3,600	97
	Houston	28,700	28,400	99
	Turner	3,200	3,100	97
	Worth	6,200	6,100	98
Between 5-24%	ALABAMA			
	Crenshaw	5,300	5,200	98
	Dale	15,400	15,200	99
	Elmore	16,100	15,900	99
	Pike	10,100	9,900	98
	GEORGIA			
	Ben Hill	6,200	6,000	97
	Bleckley	3,600	3,500	97
	Dodge	6,100	6,000	98
	Early	4,600	4,500	98
Heard	2,300	2,300	100	
Lamar	4,500	4,400	98	
Miller	2,700	2,600	96	
Mitchell	6,800	6,700	99	
Monroe	5,300	5,200	98	
Peach	7,100	7,000	99	
Pulaski	3,200	3,100	97	
Seminole	3,300	3,200	97	
Spalding	17,500	17,300	99	
Tift	11,600	11,400	98	
Wilcox	2,600	2,600	98	
Station Totals		480,300	472,600	98
Net Weekly Circulation (1986)			274,100	
Average Daily Circulation (1986)			155,100	

Georgia—Columbus

WLTZ

Ch. 38

Network Service: NBC.

Licensee: Columbus Television Inc., Box 12289, Lindsey Creek Station, Columbus, GA 31995.

Studio: 6140 Buena Vista Rd., Columbus, GA 31907.

Telephone: 404-561-3838. TWX: 810-758-4312.

Mailing Address: Box 12289, Lindsey Creek Station, Columbus 31995.

Technical Facilities: Channel No. 38 (614-620 MHz). Authorized power: 1480-kw max. & 1070-kw horizontal visual, 148-kw max. aural. Antenna: 1310-ft. above av. terrain, 1319-ft. above ground, 1704-ft. above sea level.

Latitude 32° 27' 28"
Longitude 84° 53' 08"

Transmitter: 3.6-mi. E of Columbus, 0.34-mi. S of Buena Vista Rd.

Satellite Earth Stations: Harris, 8-meter; ChannelMaster, 3-meter; Ku-band; Harris & ChannelMaster receivers.

News Services: AP, NBC.

Ownership: Lewis Bcstg. Corp., 100%. For other interests, see WJCL, Savannah, GA.

Began Operation: October 29, 1970. Sale by Gala Bcstg. Co., et al., to American Family Corp. approved by FCC Feb. 3, 1978. Sale to present owner approved June 18, 1981.

Represented (sales): Adam Young Inc.; Busby, Finch, Lathom & Widman (regional).

Represented (legal): Pierson, Ball & Dowd.

Personnel:

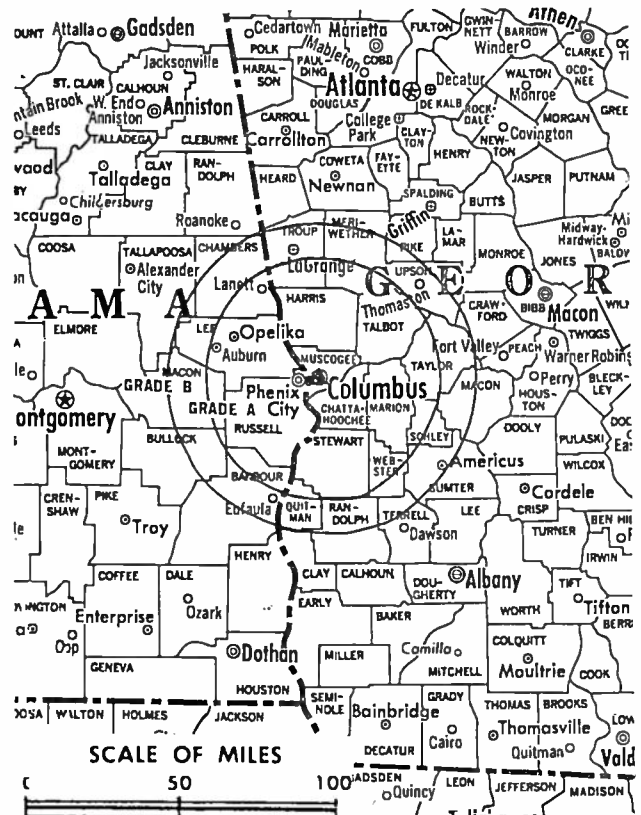
- BOB WALTON, vice president & general manager.
- T. B. BREAZEALE, general sales manager.
- R. C. BARTLETT, operations manager.
- CURTIS ELDER, production manager.
- TIM ESPAR, news director.
- LON McNEIL, promotion manager.
- BOB HOOK, chief engineer.

Highest 30 Sec. Rate (July 15, 1986): \$600.

NETWORK BASE HOURLY RATE: \$200.

Total Households: © MSI Consumer Market Data as of 1/1/86. TV Homes, TV% and Circulation © 1986 Arbitron. County coverage based on Arbitron study.

Net Weekly Circulation	State County	Total Households	TV Households	%
50% & Over	ALABAMA			
	Chambers	14,300	14,100	99
	Lee	30,500	30,100	99
	Russell	17,200	17,000	99
	GEORGIA			
	Chattahoochee	3,100	3,100	100
	Harris	6,200	6,100	98
	Marion	1,700	1,600	94
	Muscogee	60,100	59,600	99
	Stewart	1,900	1,800	95
Talbot	2,000	1,900	97	



WLTZ BMPCT-7006 Granted 10/22/69 © American Map Corp., 14244

Net Weekly Circulation	State County	Total Households	TV Households	%
50% & Over	Webster	800	800	100
Between 25-49%	GEORGIA			
	Macon	4,800	4,700	98
	Meriwether	7,100	7,000	99
	Quitman	800	800	100
	Randolph	3,300	3,200	97
	Schley	1,100	1,100	100
Between 5-24%	ALABAMA			
	Barbour	8,700	8,500	98
	Bullock	3,600	3,500	97
	Henry	5,700	5,600	98
	Macon	8,500	8,300	98
	Randolph	7,300	7,200	99
	GEORGIA			
	Clay	1,200	1,200	100
	Crawford	2,500	2,400	96
	Monroe	5,300	5,200	98
Sumter	9,900	9,700	98	
Terrell	4,000	3,900	98	
Turner	3,200	3,100	97	
Upson	9,500	9,400	99	
Station Totals		245,600	241,800	98
Net Weekly Circulation (1986)				133,200
Average Daily Circulation (1986)				73,900

Georgia—Columbus

WTVM

Ch. 9

Network Service: ABC.

Licensee: Pegasus Broadcasting of Columbus, GA Inc., Box 1848, Columbus, GA 31994.

Studio: 1909 Wynnton Rd., Columbus 31906.

Telephone: 404-324-6471. TWX: 810-758-4326.

Technical Facilities: Channel No. 9 (186-192 MHz). Authorized power: 284-kw visual, 52.5-kw aural. Antenna: 1650-ft. above av. terrain, 1749-ft. above ground, 2251-ft. above sea level.

Latitude 32° 19' 25"
Longitude 84° 46' 46"

Transmitter: Lafayette Rd., 1.2-mi. N of Cusseta.

Satellite Earth Stations: 2 in operation; one Ku-band; Avantek, M/A-Com & RCA receivers.

News Services: AP, ABC.

Ownership: See KSCH-TV, Stockton-Sacramento, CA. For other interests see Group Ownership of TV Stations.

Began Operation: Oct. 6, 1953 on Ch. 28. Switched to Ch. 9 Nov. 3, 1960. Sale to present owner by SFN Cos. approved by FCC Oct. 2, 1986 (Television Digest, Vol. 26:41). Sale of Martin Theatres of Ga. Inc. to Fuqua Industries approved by FCC Feb. 7, 1969. Sale by Fuqua to Western Broadcasting Co. approved July 10, 1980.

Represented (sales): Blair Television.

Represented (legal): Cohn & Marks.

Personnel:

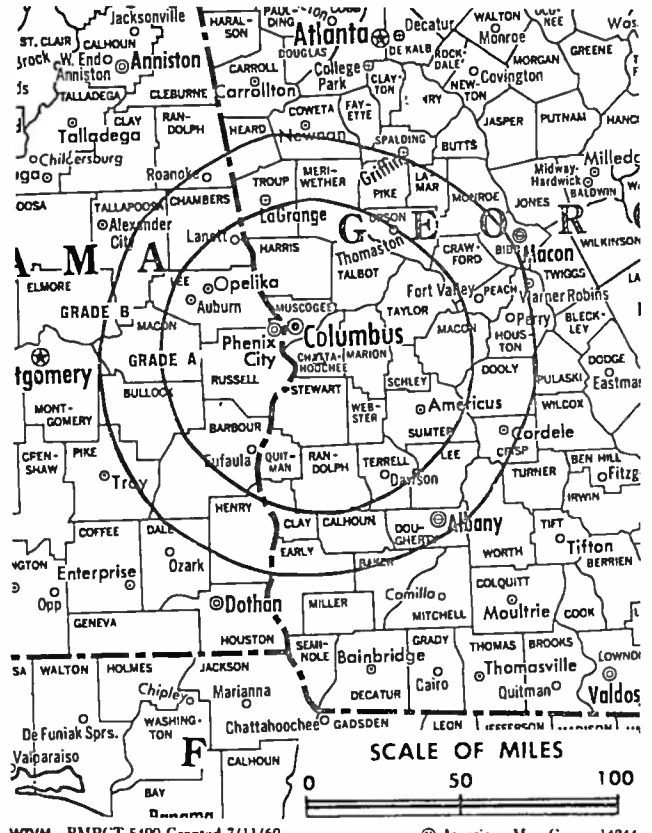
- GARY L. ANDERSON, president & general manager.
- W. CARROLL WARD, program director.
- WAYNE DAUGHERTY, general sales manager.
- DAVID WILLIAMS, chief engineer.
- STEVE FOUST, news director.
- JERRY BAHR, production director.
- SUSAN KENDUST, business manager.

Highest 30 Sec. Rate (July 1, 1986): \$750.

NETWORK BASE HOURLY RATE: \$1175.

Total Households: © MSI Consumer Market Data as of 1/1/86. TV Homes, TV% and Circulation © 1986 Arbitron. County coverage based on Arbitron study.

Net Weekly Circulation	State County	Total Households	TV Households	%
50% & Over	ALABAMA			
	Barbour	8,700	8,500	98
	Bullock	3,600	3,500	97
	Chambers	14,300	14,100	99
	Henry	5,700	5,600	98
	Lee	30,500	30,100	99
	Macon	8,500	8,300	98
	Randolph	7,300	7,200	99
	Russell	17,200	17,000	99
	GEORGIA			
	Calhoun	1,500	1,400	93
	Chattahoochee	3,100	3,100	100
	Clay	1,200	1,200	100
	Crawford	2,500	2,400	96
	Crisp	7,000	6,800	97
	Dooley	3,700	3,600	97
	Dougherty	34,800	34,300	99
Early	4,600	4,500	98	
Harris	6,200	6,100	98	
Lee	4,600	4,500	98	
Macon	4,800	4,700	98	



WTVM BMPCT-5190 Granted 7/11/60 © American Map Corp., 14244

Net Weekly Circulation	State County	Total Households	TV Households	%
50% & Over	Marion	1,700	1,600	94
	Meriwether	7,100	7,000	99
	Muscogee	60,100	59,600	99
	Peach	7,100	7,000	99
	Quitman	800	800	100
	Randolph	3,300	3,200	97
	Schley	1,100	1,100	100
	Stewart	1,900	1,800	95
	Sumter	9,900	9,700	98
	Talbot	2,000	1,900	97
	Taylor	2,600	2,500	96
	Terrell	4,000	3,900	98
	Webster	800	800	100

Net Weekly Circulation	State County	Total Households	TV Households	%
Between 25-49%	ALABAMA			
	Clay	4,800	4,700	98
	Dale	15,400	15,200	99
	Pike	10,100	9,900	98
	Tallapoosa	14,400	14,200	99
GEORGIA	Bibb	55,000	54,400	99
	Hearld	2,300	2,300	100
	Houston	28,700	28,400	99
	Miller	2,700	2,600	96
	Mitchell	6,800	6,700	99
	Troup	18,700	18,400	98
	Turner	3,200	3,100	97
	Upson	9,500	9,400	99
	Wilcox	2,600	2,600	98
	Worth	6,200	6,100	98

(Continued on page A-299)

Station Totals	576,600	568,000	98
Net Weekly Circulation (1986)		299,900	
Average Daily Circulation (1986)		167,200	

Georgia—Columbus

WXTX

Ch. 54

Network Service: None, independent.

Licensee: Columbus Family Television Ltd. Partnership.

Studio: 6524 Buena Vista Rd., Columbus, GA 31907.

Telephone: 404-561-5400.

Mailing Address: Box 12188, Columbus, GA 31907.

Technical Facilities: Channel No. 54 (710-716 MHz). Authorized power: 1000-kw max. visual, 100-kw max. aural. Antenna: 1140-ft. above av. terrain, 1146-ft. above ground, 1526-ft. above sea level.

Latitude 32° 27' 49"
Longitude 84° 52' 37"

Transmitter: Buena Vista Rd., approx. 0.2-mi. E of Omega Dr.

Satellite Earth Stations: World Sat, 5-meter; Harris, 3.5-meter; Gardiner, Harris & Drake receivers.

Ownership: Stephen Kent, pres., 50%; Craig H. Kent, v.p.; Jonathan F. Kent, secy.-treas., 50%. S. Kent has interest in KBSI(TV), Cape Girardeau, MO; applicants for LPTV stations in Georgia.

Began Operation: June 17, 1983.

Represented (sales): Seltel Inc.

Represented (legal): Sidley & Austin.

Represented (engineering): B. Scott Baxter & Associates.

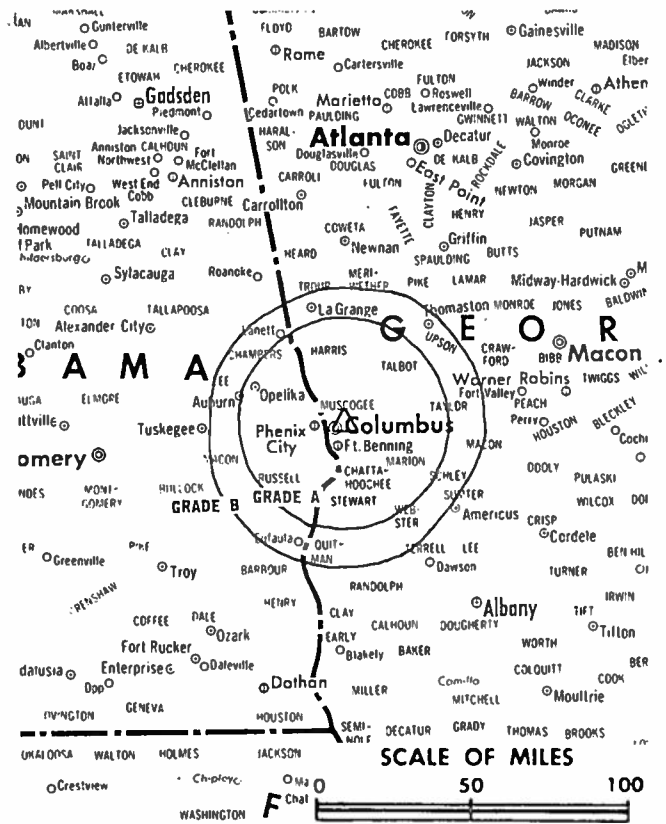
Personnel:

STEPHEN KENT, president.
ED GROVES, general manager.
DENISE MURRAY, program director.
RICK LIVERETT, chief engineer.

Highest 30 Sec. Rate (Oct. 1, 1986): \$200.

Total Households: © MSI Consumer Market Data as of 1/1/86. TV Homes, TV% and Circulation © 1986 Arbitron. County coverage based on Arbitron study.

Net Weekly Circulation	State County	Total Households	TV Households	%
50% & Over	ALABAMA			
	Russell	17,200	17,000	99
	GEORGIA			
	Chattahoochee	3,100	3,100	100
	Marion	1,700	1,600	94
	Muscogee	60,100	59,600	99
Between 25-49%	ALABAMA			
	Barbour	8,700	8,500	98
	Chambers	14,300	14,100	99
	Lee	30,500	30,100	99



WXTX BMPCT-82119KKG Granted 12/28/82 © American Map Corp. 14244

Net Weekly Circulation	State County	Total Households	TV Households	%
Between 25-49%	GEORGIA			
	Harris	6,200	6,100	98
	Stewart	1,900	1,800	95
	Talbot	2,000	1,900	97
Between 5-24%	ALABAMA			
	Bullock	3,600	3,500	97
	Henry	5,700	5,600	98
	Macon	8,500	8,300	98
	Randolph	7,300	7,200	99
GEORGIA	Clay	1,200	1,200	100
	Meriwether	7,100	7,000	99
	Quitman	800	800	100
	Taylor	2,600	2,500	96
	Upton	9,500	9,400	99
	Webster	800	800	100
	Station Totals		192,800	190,100
Net Weekly Circulation (1986)			84,500	
Average Daily Circulation (1986)			37,600	

Georgia—Macon

WGXA

Ch. 24

Network Service: ABC.

Licensee: Russell-Rowe Communications Inc.

Studio: 599 Broadway, Macon, GA.

Mailing Address: Box 340, Macon, GA 31297.

Telephone: 912-745-2424. TWX: 810-783-5541.

Technical Facilities: Channel No. 24 (530-536 MHz). Authorized power: 1290-kw max. & 646-kw horizontal visual, 304-kw max. & 126-kw horizontal aural. Antenna: 800-ft. above av. terrain, 895-ft. above ground, 1205-ft. above sea level.

Latitude 32° 45' 08"
Longitude 83° 33' 39"

Transmitter: U.S. 23-129 S, 7-mi. from Macon city limits.

Satellite Earth Stations: 2 in operation; AvanteK receivers.

News Service: AP.

Ownership: Herman J. Russell, chmn., 51%; Donald E. Heald, pres., 8%; Martin Seretean, v.p., 31%; James W. Coclin v.p., 10%; Prentiss Q. Yancey Jr., secy. Principals have interest in Le Conte Bcstg. Co., applicant for Ch. 8, Knoxville, TN.

Began Operation: April 21, 1982.

Represented (sales): Blair Television.

Represented (legal): Dow, Lohnes & Albertson.

Represented (engineering): Palmer A. Greer.

Personnel:

- KENNETH GERDES, vice president & general manager.
- JIM WILCOX, general sales manager.
- JIM BAKER, operations manager.
- RICHARD BLANTON, chief engineer.
- RON WILDMAN, news director.
- KELLY CAUSEY, promotion manager.

Highest 30 Sec. Rate (July 17, 1986): \$1000.

Total Households: © MSI Consumer Market Data as of 1/1/86. TV Homes, TV% and Circulation © 1986 Arbitron. County coverage based on Arbitron study.

Net Weekly Circulation	State County	Total Households	TV Households	%
50% & Over	GEORGIA			
	Baldwin	11,100	10,900	98
	Bibb	55,000	54,400	99
	Bleckley	3,600	3,500	97
	Crawford	2,500	2,400	96
	Dodge	6,100	6,000	98
	Houston	28,700	28,400	99
	Jones	6,400	6,300	98
	Laurens	13,400	13,100	98
	Peach	7,100	7,000	99
	Pulaski	3,200	3,100	97
	Wilcox	2,600	2,600	98



Net Weekly Circulation	State County	Total Households	TV Households	%
50% & Over	Wilkinson	3,500	3,400	97
Between 25-49%	GEORGIA			
	Ben Hill	6,200	6,000	97
	Dooley	3,700	3,600	97
	Hancock	2,900	2,800	96
	Irwin	3,400	3,300	97
	Johnson	3,100	3,000	97
	Macon	4,800	4,700	98
	Monroe	5,300	5,200	98
	Putnam	3,900	3,800	97
Between 5-24%	Taylor	2,600	2,500	96
	Washington	6,300	6,100	97
	GEORGIA			
	Butts	4,600	4,500	98
Jasper	2,900	2,800	97	
Lamar	4,500	4,400	98	
Pike	3,100	3,000	97	
Telfair	4,000	3,900	98	
Treutlen	2,100	2,000	95	
Station Totals		209,800	205,800	98
Net Weekly Circulation (1986)				120,600
Average Daily Circulation (1986)				64,700

Georgia—Macon

WMAZ-TV

Ch. 13

Network Service: CBS.

Licensee: Multimedia WMAZ Inc., Box 2760, Greenville, SC 29602.

Studio: 1314 Gray Highway, Macon 31211.

Mailing Address: Box 5008, Macon, GA 31213.

Telephone: 912-746-1313. TWX: 810-783-5528.

Technical Facilities: Channel No. 13 (210-216 MHz). Authorized power: 316-kw visual, 63.1-kw aural. Antenna: 785-ft. above av. terrain, 891-ft. above ground, 1205-ft. above sea level.

Latitude 32° 45' 09"
Longitude 83° 33' 33"

Transmitter: U.S. 129, 7-mi. SE of Macon.

Satellite Earth Stations: Scientific-Atlanta, 7.7-meter & 4.6-meter; RCA 3.6-meter; Anixter-Mark, 5-meter; M/A-Com, Microdyne & Scientific-Atlanta receivers.

AM Affiliate: WMAZ, 50-kw (10-kw night), 940 kHz (CBS).

FM Affiliate: WAYS, 100-kw, 99.1 MHz (No. 256), 660-ft. (ABC).

News Services: AP, WSI, CBS, Newspaper 1200, SNS.

Ownership: Multimedia Inc. For other interests, see Group Ownership of TV Stations.

Began Operation: Sept. 27, 1953. Transfer to Multimedia Inc. granted by FCC Sept. 22, 1967. Previous sale to Southeastern Bcstg. Corp. by George P. Rankin Jr. and associates approved March 13, 1963 by FCC (Television Digest, Vol. 3:2, 11).

Represented (sales): Katz Television.

Represented (legal): Dow, Lohnes & Albertson.

Represented (engineering): Jules Cohen & Associates.

Personnel:

DON MCGUIRK, vice president & general manager.
SYDNEY THUM, program director.
LACY WORRELL, chief engineer.
DONNA SELF, traffic manager.
TONY VILLASANA, news director.

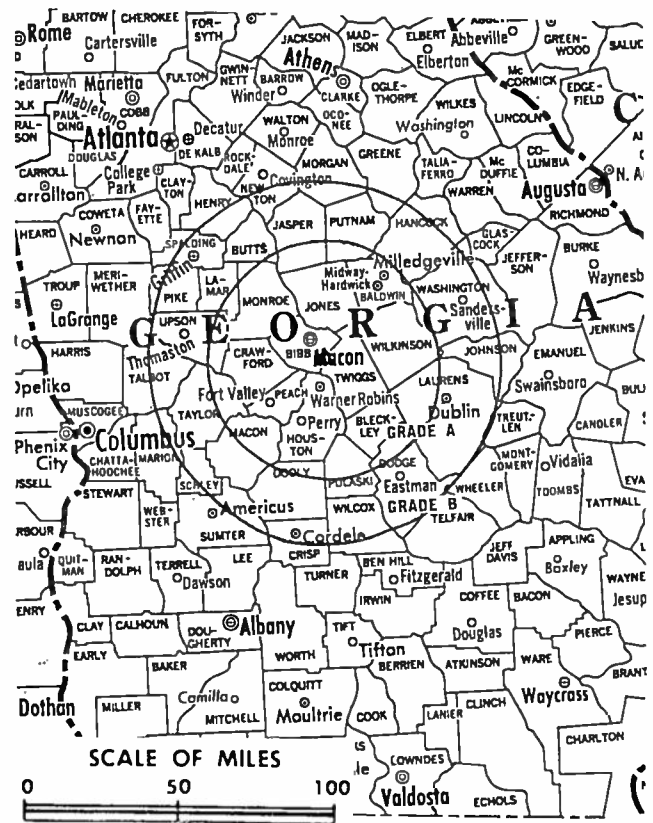
Highest One Hour Rate: \$4100.

Highest 30 Sec. Rate (Sept. 16, 1985): \$1500.

NETWORK BASE HOURLY RATE: \$1035.

Total Households: © MSI Consumer Market Data as of 1/1/86. TV Homes, TV% and Circulation © 1986 Arbitron. County coverage based on Arbitron study.

Net Weekly Circulation	State County	Total Households	TV Households	%
50% & Over	GEORGIA			
	Baldwin	11,100	10,900	98
	Ben Hill	6,200	6,000	97
	Bibb	55,000	54,400	99
	Bleckley	3,600	3,500	97
	Crawford	2,500	2,400	96
	Dodge	6,100	6,000	98
	Dooly	3,700	3,600	97
	Hancock	2,900	2,800	96
	Houston	28,700	28,400	99
Johnson	3,100	3,000	97	
Jones	6,400	6,300	98	
Laurens	13,400	13,100	98	



WMAZ-TV BPCT-3557 Granted 6/17/65

© American Map Corp., 14244

Net Weekly Circulation	State County	Total Households	TV Households	%
50% & Over	Macon	4,800	4,700	98
	Monroe	5,300	5,200	98
	Peach	7,100	7,000	99
	Pulaski	3,200	3,100	97
	Putnam	3,900	3,800	97
	Taylor	2,600	2,500	96
	Twiggs	3,200	3,100	97
	Washington	6,300	6,100	97
	Wheeler	1,800	1,700	94
	Wilcox	2,600	2,600	98
Wilkinson	3,500	3,400	97	
Between 25-49%	GEORGIA			
	Crisp	7,000	6,800	97
	Irwin	3,400	3,300	97
	Jasper	2,900	2,800	97
	Lamar	4,500	4,400	98
	Sumter	9,900	9,700	98
	Telfair	4,000	3,900	98
Upson	9,500	9,400	99	
Between 5-24%	GEORGIA			
	Butts	4,600	4,500	98
	Montgomery	2,300	2,200	96
	Pike	3,100	3,000	97
	Talbot	2,000	1,900	97
	Toombs	8,600	8,400	98
	Treutlen	2,100	2,000	95
Turner	3,200	3,100	97	
Station Totals		254,100	249,000	97
Net Weekly Circulation (1986)			181,000	
Average Daily Circulation (1986)			122,500	

Georgia—Macon

WMGT

Ch. 41

Network Service: NBC.

Licensee: Morris Network Inc., Box 4328, Macon, GA 31213.

Studio: 6525 Ocmulgee Blvd. East, Macon, GA 31208.

Mailing Address: Box 4328, Macon, GA 31213.

Telephone: 912-745-4141. TWX: 810-783-5549.

Technical Facilities: Channel No. 41 (632-638 MHz). Authorized power: 1050-kw max. & 760-kw horizontal visual, 210-kw max. & 152-kw horizontal aural. Antenna: 787-ft. above av. terrain, 893-ft. above ground, 1186-ft. above sea level.

Latitude 32° 45' 12"
Longitude 83° 33' 46"

Transmitter: 4.6-mi. S of Lanier Hts. on W side of U.S. Rte. 23, Swiftcreek Twp., GA.

Multichannel TV Sound: Stereo only.

Satellite Earth Station: In operation; Microdyne receivers.

News Service: AP.

Ownership: Morris Network Inc., 100%. Officers: Charles H. Morris, chmn.; H. Dean Hinson, pres.; Alden M. Maier, v.p.; Miriam K. Potter, secy. For other interests see Group & Newspaper Ownership of TV Stations.

Began Operation: Dec. 19, 1968. Sale to present owner by F. E. Busby, et al., approved by FCC Nov. 30, 1978. Previous sale by WTVY Inc. (Charles Woods) approved by FCC Aug. 9, 1974.

Represented (sales): Seltel Inc.

Represented (legal): Kenkel, Barnard & Edmundson.

Represented (engineering): Cohen & Dippell.

Personnel:

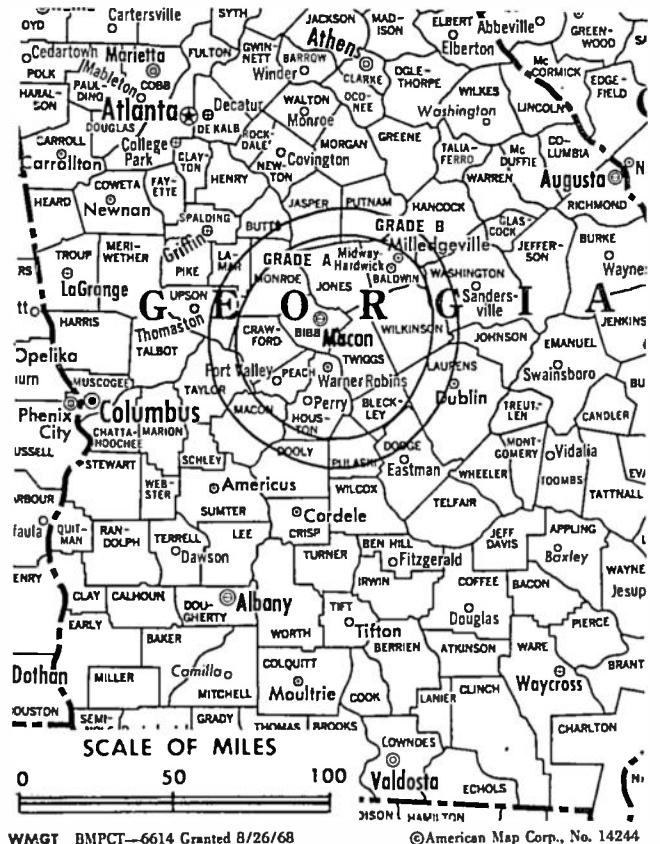
CHARLES MORRIS, chairman.
H. DEAN HINSON, president.
L. A. STURDIVANT, station manager.
JOE SPEARS, chief engineer.

Highest 30 Sec. Rate (March 31, 1986): \$850.

NETWORK BASE HOURLY RATE: \$450.

Total Households: © MSI Consumer Market Data as of 1/1/86. TV Homes, TV% and Circulation © 1986 Arbitron. County coverage based on Arbitron study.

Net Weekly Circulation	State County	Total Households	TV Households	%
50% & Over	GEORGIA			
	Baldwin	11,100	10,900	98
	Bibb	55,000	54,400	99
	Bleckley	3,600	3,500	97
	Crawford	2,500	2,400	96
	Houston	28,700	28,400	99
	Jones	6,400	6,300	98
	Laurens	13,400	13,100	98
	Peach	7,100	7,000	99
	Pulaski	3,200	3,100	97



WMGT BMPCT—6614 Granted 8/26/68

© American Map Corp., No. 14244

Net Weekly Circulation	State County	Total Households	TV Households	%
50% & Over	Twigg	3,200	3,100	97
	Wilkinson	3,500	3,400	97
Between 25-49%	GEORGIA			
	Dodge	6,100	6,000	98
	Dooly	3,700	3,600	97
	Hancock	2,900	2,800	96
	Macon	4,800	4,700	98
	Monroe	5,300	5,200	98
	Washington	6,300	6,100	97
Wheeler	1,800	1,700	94	
Between 5-24%	GEORGIA			
	Crisp	7,000	6,800	97
	Jasper	2,900	2,800	97
	Johnson	3,100	3,000	97
	Lamar	4,500	4,400	98
	Montgomery	2,300	2,200	96
	Pike	3,100	3,000	97
	Putnam	3,900	3,800	97
Taylor	2,600	2,500	96	
Turner	3,200	3,100	97	
Wilcox	2,600	2,600	98	
Station Totals		203,800	199,900	98
Net Weekly Circulation (1986)				122,500
Average Daily Circulation (1986)				65,100

Georgia—Savannah

WJCL

Ch. 22

Network Service: ABC.

Licensee: Lewis Bcstg. Corp., 10001 Abercorn St. Extension, Savannah 31406.

Studio: 10001 Abercorn St. Extension. Telephone: 912-925-0022.

Mailing Address: Box 13646, Savannah, GA 31406.

Technical Facilities: Channel No. 22 (518-524 MHz). Authorized power: 1910-kw max. & 891-kw horizontal visual, 53.7-kw aural. Antenna: 1430-ft. above av. terrain, 1478-ft. above ground, 1496-ft. above sea level.

Latitude 32° 03' 30"
Longitude 81° 20' 20"

Holds CP for change to 3830-kw max. visual, 383-kw max. aural, 1430-ft. above av. terrain, 1435-ft. above ground, 1453-ft. above sea level. BPCT-860602LE.

Transmitter: State Hwy. 204, approx. 15-mi. W of Savannah.

Multichannel TV Sound: Stereo only.

Satellite Earth Stations: 3 in operation; Microdyne, 7-meter; Microdyne & Andrew receivers.

News Services: AP, ABC.

Ownership: J. C. Lewis Jr., pres.-treas. and family, 100%. Lewis also owns WLTX(TV), Columbia, SC; WLTZ(TV), Columbus, GA.

Began Operation: July 18, 1970.

Represented (sales): Seitel Inc. (national); Busby, Finch, Latham & Widman (regional).

Represented (legal): Pierson, Ball & Dowd.

Represented (engineering): Lohnes & Culver.

Personnel:

J. FRED PIERCE, exec. vice president & general manager.
CHRISTOPHER A. BARBIERI, sr. vice president, sales & programming.
WALLACE TIDWELL, chief engineer.

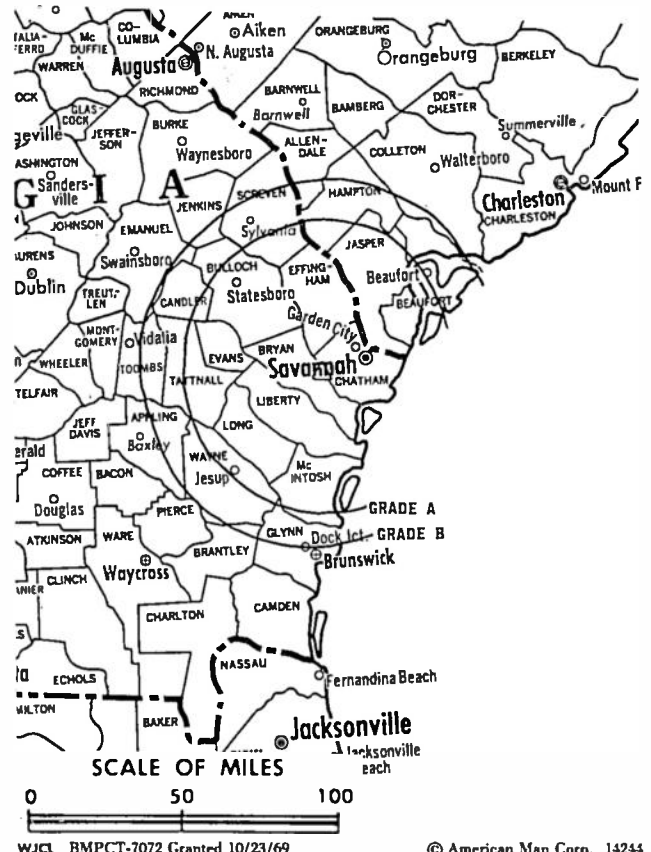
Highest One Hour Rate: \$3000.

Highest 30 Sec. Rate: (July 1, 1986): \$1000.

NETWORK BASE HOURLY RATE: \$700.

Total Households: © MSI Consumer Market Data as of 1/1/86. TV Homes, TV% and Circulation © 1986 Arbitron. County coverage based on Arbitron study.

Net Weekly Circulation	State County	Total Households	TV Households	%
50% & Over	GEORGIA			
	Appling	5,600	5,500	98
	Bryan	4,100	4,000	98
	Bulloch	11,900	11,700	98
	Candler	2,700	2,600	96
	Chatham	74,800	74,000	99
	Effingham	7,200	7,100	99
	Evans	3,200	3,200	100
	Glynn	21,500	21,200	99
	Liberty	12,600	12,400	98
Long	1,800	1,800	100	



WJCL BIMPCT-7072 Granted 10/23/69 © American Map Corp., 14244

Net Weekly Circulation	State County	Total Households	TV Households	%
50% & Over	Mc Intosh	3,000	2,900	97
	Montgomery	2,300	2,200	96
	Tattnall	5,900	5,800	98
	Toombs	8,600	8,400	98
	Wayne	7,100	7,000	99
SOUTH CAROLINA	Beaufort	25,300	24,900	98
	Jasper	5,400	5,300	98
Between 25-49%	GEORGIA			
	Bacon	3,400	3,300	97
	Emanuel	7,300	7,100	97
	Jeff Davis	4,200	4,100	98
	Jenkins	2,900	2,800	97
Scriven	5,300	5,200	98	
Between 5-24%	GEORGIA			
	Brantley	3,500	3,400	97
	Pierce	4,400	4,300	98
	Treutlen	2,100	2,000	95
Wheeler	1,800	1,700	94	
SOUTH CAROLINA	Hampton	6,800	6,600	97
Station Totals		244,700	240,500	98
Net Weekly Circulation (1986)				165,700
Average Daily Circulation (1986)				87,900

Georgia—Savannah

WSAV-TV

Ch. 3

Network Service: NBC.

Licensee: News-Press & Gazette Co., 825 Edmond St., Box 29, St. Joseph, MO 64502.

Studio: 1430 E. Victory Dr.

Mailing Address: Box 2429, Savannah, GA 31402.

Telephone: 912-236-0303. TWX: 810-784-5661.

Technical Facilities: Channel No. 3 (60-66 MHz). Authorized power: 100-kw visual, 20-kw aural. Antenna: 1476-ft. above av. terrain, 1532-ft. above ground, 1549-ft. above sea level.

Latitude 32° 03' 32.0"
Longitude 81° 17' 56.5"

Transmitter: Sawdust Pile & Little Neck Rds., Pooler-Burroughs Div., 12-mi. W of Savannah.

Satellite Earth Stations: Harris & Broadcast Microwave receivers.

News Service: AP.

Ownership: David R. Bradley, pres.-treas., 35.93%; Henry H. Bradley, v.p., 6.73%; David R. Bradley Jr., v.p., 6.73%; Henry D. Bradley estate, 28.01%; Natalie B. Rae, 5.92%; Margaret B. Eggebrecht, 5.63%; Merrill Chilcote, 2.2%; Harold M. Slater, 1.05%; 37 others, none with as much as 1%. Company publishes *St. Joseph News-Press & Gazette* and owns WJTV, Jackson, MS; KSFY-TV, Sioux Falls; KABY-TV Aberdeen & KPRY-TV Pierre, SD; CP for WHLT, Ch. 22, Hattiesburg, MS & cable systems in Savannah & St. Joseph, MO.

Began Operation: Feb. 1, 1956. Sale to present owners by Harben Daniel, et al., approved by FCC Sept. 21, 1976 (*Television Digest*, Vol. 16:27).

Represented (sales): Blair Television.

Represented (legal): Arent, Fox, Kintner, Plotkin & Kahn.

Personnel:

DAVE DeARMOND, general manager.
DAVE KIRBY, news director.
CECIL DANIEL, production manager.
BYRON STRONG, chief engineer.
JIM HART, promotion director.

Rates: Not available.

Total Households: © MSI Consumer Market Data as of 1/1/86. TV Homes, TV% and Circulation © 1986 Arbitron. County coverage based on Arbitron study.

Net Weekly Circulation	State County	Total Households	TV Households	%
50% & Over	GEORGIA			
	Appling	5,600	5,500	98
	Bacon	3,400	3,300	97
	Brantley	3,500	3,400	97
	Bryan	4,100	4,000	98
	Bulloch	11,900	11,700	98
	Candler	2,700	2,600	96
	Chatham	74,800	74,000	99
	Effingham	7,200	7,100	99
	Emanuel	7,300	7,100	97
	Evans	3,200	3,200	100
	Glynn	21,500	21,200	99
	Jeff Davis	4,200	4,100	98
	Liberty	12,600	12,400	98
Long	1,800	1,800	100	
Mc Intosh	3,000	2,900	97	



WSAV-TV BPCT-4812 Granted 5/20/75

© American Map Corp., 14244

Net Weekly Circulation	State County	Total Households	TV Households	%	
50% & Over	Montgomery	2,300	2,200	96	
	Scriven	5,300	5,200	98	
	Tattnall	5,900	5,800	98	
	Toombs	8,600	8,400	98	
	Treutlen	2,100	2,000	95	
	Wayne	7,100	7,000	99	
	SOUTH CAROLINA				
	Beaufort	25,300	24,900	98	
	Hampton	6,800	6,600	97	
	Jasper	5,400	5,300	98	
Between 25-49%	GEORGIA				
	Jenkins	2,900	2,800	97	
	Pierce	4,400	4,300	98	
	Wheeler	1,800	1,700	94	
SOUTH CAROLINA					
Allendale	3,700	3,600	97		
Between 5-24%	GEORGIA				
	Atkinson	2,000	1,900	95	
	Camden	5,200	5,100	98	
	Coffee	9,600	9,400	98	
	Johnson	3,100	3,000	97	
	Telfair	4,000	3,900	98	
	Ware	13,000	12,800	98	
	SOUTH CAROLINA				
	Colleton	11,600	11,300	97	
	Station Totals		296,900	291,500	98
Net Weekly Circulation (1986)			198,300		
Average Daily Circulation (1986)			115,400		

Georgia—Savannah

WTOC-TV

Ch. 11

Network Service: CBS.

Licensee: American Savannah Bcstg. Co., Box 8086, Savannah, GA 31412.

Studio: 516 Abercorn St., Savannah 31401.

Telephone: 912-234-1111. TWX: 810-784-5619.

Technical Facilities: Channel No. 11 (198-204 MHz). Authorized power: 316-kw visual, 31.6-kw aural. Antenna: 1470-ft. above av. terrain, 1531-ft. above ground, 1549-ft. above sea level.

Latitude 32° 03' 14"
Longitude 81° 21' 01"

Transmitter: Fort Argyle Rd., 5.3-mi. NW of I-95, 7.3-mi. SW of Pooler, GA.

Satellite Earth Stations: 2 in operation; M/A-Corn & Microdyne receivers.

News Service: AP.

Ownership: American Family Corp., 100%. For other interests, see Group Ownership of TV Stations.

Began Operation: Feb. 14, 1954. Sale to present owner by William T. Knight Jr., et al., approved by FCC Aug. 8, 1979.

Represented (sales): Katz Television.

Represented (legal): Schnader, Harrison, Segal & Lewis.

Represented (engineering): A. D. Ring & Associates.

Personnel:

JESSE E. MOONEY JR., vice president & general manager.

RONALD E. WINDERS, general sales manager.

WILLIAM CATHCART, operations manager.

LaVAUGHAN THOMPSON, chief engineer.

Highest One Hour Rate: \$2000.

Highest 30 Sec. Rate (July 1, 1985): \$600.

NETWORK BASE HOURLY RATE: \$800.

Total Households: © MSI Consumer Market Data as of 1/1/86. TV Homes, TV% and Circulation © 1986 Arbitron. County coverage based on Arbitron study.

Net Weekly Circulation	State County	Total Households	TV Households	%
50% & Over	GEORGIA			
	Appling	5,600	5,500	98
	Bacon	3,400	3,300	97
	Brantley	3,500	3,400	97
	Bryan	4,100	4,000	98
	Bulloch	11,900	11,700	98
	Candler	2,700	2,600	96
	Chatham	74,800	74,000	99
	Coffee	9,600	9,400	98
	Effingham	7,200	7,100	99
	Evans	3,200	3,200	100
	Glynn	21,500	21,200	99
	Jeff Davis	4,200	4,100	98
	Liberty	12,600	12,400	98
	Long	1,800	1,800	100
	Mc Intosh	3,000	2,900	97
	Montgomery	2,300	2,200	96
	Pierce	4,400	4,300	98



WTOC-TV BMPCT-7529 Granted 5/13/74

© American Map Corp., 14244

Net Weekly Circulation	State County	Total Households	TV Households	%
50% & Over	South Carolina			
	Scriven	5,300	5,200	98
	Tattnall	5,900	5,800	98
	Toombs	8,600	8,400	98
	Treutlen	2,100	2,000	95
	Ware	13,000	12,800	98
	Wayne	7,100	7,000	99
	SOUTH CAROLINA			
	Beaufort	25,300	24,900	98
	Jasper	5,400	5,300	98
Between 25-49%	GEORGIA			
	Emanuel	7,300	7,100	97
	Jenkins	2,900	2,800	97
	Telfair	4,000	3,900	98
	Wheeler	1,800	1,700	94
	SOUTH CAROLINA			
	Allendale	3,700	3,600	97
	Hampton	6,800	6,600	97
Between 5-24%	GEORGIA			
	Atkinson	2,000	1,900	95
	SOUTH CAROLINA			
	Bamberg	6,000	5,900	98
	Colleton	11,600	11,300	97
Station Totals		294,600	289,300	98
Net Weekly Circulation (1986)			223,100	
Average Daily Circulation (1986)			152,400	

Georgia—Toccoa

WNEG-TV

Ch. 32

Network Service: None, independent.

Licensee: Stephens County Bcstg. Co., 100 Boulevard, Box 907, Toccoa, GA 30577.

Studio: 100 Boulevard, Toccoa, GA 30577.

Telephone: 912-242-4444.

Technical Facilities: Channel No. 32 (578-584 MHz). Authorized power: 647-kw max. visual, 120-kw max. aural. Antenna: 835-ft. above av. terrain, 600-ft. above ground, 2024-ft. above sea level.

Latitude 34° 36' 44"
Longitude 83° 22' 05"

Transmitter: State Hwy. 17, 3.2-mi. NW of center of Toccoa.

Satellite Earth Stations: 2 in operation; Comtech, 5-meter; M/A-Com & Pinzone receivers.

News Service: CNN Headline News.

Ownership: Roy E. Gaines, pres., 50.25%; Evelyn F. Gaines, secy.-treas.; Hugh W. Whitmore & Thomas R. Williams, 9.95% each; Ben F. Cheek III, Tommy Scott, Dorothy A. C. Hay, Robert E. Hamby & Thomas A. Arrendale Jr., 4.975% each; Shirley Shell McNeely, 1.67%; Nancy Coggins Whitworth, Mary Aillene Coggins, 1.65% each. SCBC is licensee of WNEG(AM), Toccoa, GA.

Began Operation: Sept. 9, 1984.

Represented (legal): Bryan, Cave, McPheeters & McRoberts.

Represented (engineering): Bromo Communications.

Personnel:

ROY E. GAINES, general manager.
DAVID AUSTIN, general sales manager.
CINDY WOOD, production manager.
THOMAS SHOCKLEY, chief engineer.
CONNIE GAINES, program director.
TONY GARRISON, promotion director.

Highest 30 Sec. Rate (July 18, 1986): \$100.

Total Households: © MSI Consumer Market Data as of 1/1/86. TV Homes, TV% and Circulation © 1986 Arbitron. County coverage based on Arbitron study.

Net Weekly Circulation	State County	Total Households	TV Households	%
Between 25-49%	GEORGIA			
	Banks	3,500	3,400	97
	Franklin	5,900	5,800	98
	Habersham	9,400	9,200	98
	Rabun	4,200	4,100	98



Not Weekly Circulation	State County	Total Households	TV Households	%
Between 25-49%	Stephens	8,000	7,900	99
	White	4,100	4,000	98
Between 5-24%	GEORGIA			
	Elbert	7,000	6,900	99
	Hall	29,700	29,400	99
	Hart	6,700	6,600	98
	Madison	7,000	6,900	99
Walton	11,300	11,200	99	
SOUTH CAROLINA				
Anderson	53,700	53,100	99	
Oconee	19,800	19,600	99	
Pickens	30,200	29,800	99	
Station Totals		200,500	197,900	98
Net Weekly Circulation (1986)				30,300
Average Daily Circulation (1986)				9,600

Anyone can tell you what your station is worth. We can tell you how to make it worth more.

Call Crawford Rice at (303) 321-7550.
2930 East Third Avenue, Denver, CO 80206

TELEVISION BROKERS.
DANIELS & ASSOCIATES

Georgia—Valdosta

WVGA

Ch. 44

Network Service: ABC.

Licensee: Morris Network Inc., Box 1588, Valdosta, GA 31603.

Studio: 275 Norman Dr., Valdosta, GA 31601.

Telephone: 912-242-4444.

Technical Facilities: Channel No. 44 (650-656 MHz). Authorized power: 1290-kw max. & 813-kw horizontal visual, 162-kw horizontal aural. Antenna: 920-ft. above av. terrain, 950-ft. above ground, 1177-ft. above sea level.

Latitude 31° 10' 18"
Longitude 83° 21' 57"

Transmitter: 1.1-mi. SE of Barnesdale, 1.9-mi. N of Rte. 76, 4.5-mi. E of Sparks, GA.

Satellite Earth Station: In operation.

News Service: AP.

Ownership: See WMGT, Macon, GA.

Began Operation: Dec. 24, 1980. Sale to present owner by Hi Ho Bcstg. approved by FCC July 18, 1986.

Represented (legal): Fletcher, Heald & Hildreth.

Personnel:

- AUBREY WOOD, general manager.
- MARVIN KEENE, sales manager.
- CAROLYN HIGHTOWER, program manager.
- KAREN EVANS, traffic manager.
- LORI BROWN, news director.

Highest 30 Sec. Rate: \$300.

NETWORK BASE HOURLY RATE: \$75.

Total Households: © MSI Consumer Market Data as of 1/1/86. TV Homes, TV% and Circulation © 1986 Arbitron. County coverage based on Arbitron study.

Net Weekly Circulation	State County	Total Households	TV Households	%
50% & Over	GEORGIA			
	Atkinson	2,000	1,900	95
	Berrien	5,000	4,900	98
	Cook	4,700	4,600	98
	Lanier	2,000	2,000	98
	Lowndes	25,100	24,600	98
	Tift	11,600	11,400	98
Between 25-49%	GEORGIA			
	Brooks	5,300	5,200	98



Net Weekly Circulation	State County	Total Households	TV Households	%
Between 25-49%	Clinch	2,300	2,200	96
	Coffee	9,600	9,400	98
	Echols	800	800	100
Between 5-24%	FLORIDA			
	Hamilton	3,200	3,100	97
	Madison	4,800	4,600	96
	GEORGIA			
	Ben Hill	6,200	6,000	97
	Colquitt	12,800	12,600	98
	Irwin	3,400	3,300	97
	Turner	3,200	3,100	97
Station Totals		102,000	99,700	97
Net Weekly Circulation (1986)				44,400
Average Daily Circulation (1986)				16,800

Georgia

WTBS, Atlanta
(Arbitron Data Continued)

Net Weekly Circulation	State County	Total Households	TV Households	%
50% & Over	KANSAS			
	Edwards	1,700	1,700	100
	Kearny	1,200	1,200	100
	Morton	1,200	1,200	100
	Thomas	3,200	3,100	97
	KENTUCKY			
	Bell	12,100	11,900	98
	Clay	7,600	7,400	97
	Cumberland	2,900	2,800	96
	Floyd	18,200	18,000	99
	Johnson	9,000	8,900	99
	Knott	6,100	5,900	97
	Knox	11,000	10,800	98
	Letcher	11,200	11,000	98
	Martin	4,800	4,700	98
	Perry	11,800	11,500	97
	Pike	30,100	29,700	99
	Pulaski	18,400	18,000	98
	Rowan	6,200	6,100	98
	Whitley	13,400	13,200	99
	LOUISIANA			
	Madison	5,800	5,600	97
	St Mary	21,100	20,800	99
	MICHIGAN			
	Gogebic	7,300	7,100	97
	MINNESOTA			
	Kittson	2,400	2,300	96
	Koochiching	6,200	6,000	97
	MISSOURI			
	Carter	2,100	2,000	95
	Dunklin	13,500	13,200	98
	MISSISSIPPI			
	Adams	13,400	13,200	99
	Washington	23,300	22,900	98
	MONTANA			
	Glacier	3,600	3,400	94
	NORTH DAKOTA			
	Burke	1,500	1,500	100
	Pierce	2,000	2,000	100
	Renville	1,300	1,300	100
	Steele	1,100	1,100	100
	Stutsman	9,100	9,000	99
	NEBRASKA			
	Box Butte	5,800	5,700	98
	Fillmore	3,000	3,000	100
	NEVADA			
	Elko	7,900	7,400	94
	OKLAHOMA			
	Jackson	11,100	11,000	99
	Texas	6,900	6,800	99
	Woods	4,400	4,300	98
	OREGON			
	Union	8,800	8,200	93
	TENNESSEE			
	Pickett	1,600	1,600	100
	TEXAS			
	Brewster	2,800	2,700	96
	Childress	2,700	2,700	100
	Coke	1,400	1,400	100
	Crockett	1,700	1,700	100
	Cuiberson	1,000	1,000	100
	Dallam	2,500	2,500	100
	Edwards	700	700	100
	Frio	4,400	4,300	98
	Gray	10,400	10,300	99
	Jim Hogg	1,800	1,700	94

WTBS—(Continued)
(Arbitron Data Continued)

Net Weekly Circulation	State County	Total Households	TV Households	%	
50% & Over	Martin	1,600	1,600	100	
	Maverick	10,000	9,500	95	
	Menard	900	900	100	
	Reagan	1,500	1,500	100	
	Sherman	1,100	1,100	100	
	Sutton	2,000	1,900	95	
	Terrell	600	600	100	
	Upton	1,600	1,600	100	
	Val Verde	12,200	11,800	97	
	Yoakum	3,300	3,300	100	
	Zapata	2,500	2,400	96	
	Zavala	3,400	3,300	97	
	UTAH				
	Grand	3,200	2,900	92	
	VIRGINIA				
	Buchanan	12,400	12,100	98	
	Wise	17,200	16,900	98	
	WASHINGTON				
	Skamania	3,100	2,900	93	
	WEST VIRGINIA				
	Logan	17,200	17,000	99	
	Mc Dowell	16,100	15,800	98	
	Mingo	12,700	12,500	98	
	Pocahontas	3,800	3,600	95	
	Raleigh	33,000	32,500	99	
	Wyoming	12,100	11,900	98	
	WYOMING				
	Campbell	12,100	11,500	95	
Sublette	1,600	1,500	94		
Sweetwater	17,500	16,800	96		
Between 25-49%	ALABAMA				
	Autauga	11,900	11,700	98	
	Bibb	5,800	5,700	98	
	Bullock	3,600	3,500	97	
	Calhoun	43,200	42,800	99	
	Cherokee	7,000	6,900	99	
	Coffee	14,400	14,200	99	
	Colbert	21,000	20,700	99	
	Covington	14,700	14,500	99	
	Dale	15,400	15,200	99	
	Dallas	18,000	17,700	98	
	De Kalb	21,800	21,600	99	
	Escambia	13,100	12,900	98	
	Etowah	39,100	38,800	99	
	Franklin	11,100	10,900	98	
	Houston	30,100	29,900	99	
	Jackson	19,800	19,600	99	
	Jefferson	259,600	258,000	99	
	Lauderdale	31,100	30,700	99	
	Lee	30,500	30,100	99	
	Madison	75,800	75,000	99	
	Marengo	8,400	8,200	98	
	Marion	11,900	11,800	99	
	Montgomery	76,400	75,700	99	
	Morgan	34,800	34,400	99	
	Pickens	7,200	7,000	97	
	Pike	10,100	9,900	98	
	Randolph	7,300	7,200	99	
	Russell	17,200	17,000	99	
	Sumter	5,400	5,300	98	
	Talladega	26,200	25,900	99	
	Tuscaloosa	51,700	51,100	99	
ARKANSAS					
Arkansas	8,700	8,600	99		
Ashley	9,100	8,900	98		
Baxter	13,100	12,800	98		
Benton	33,400	32,700	98		

WTBS—(Continued)
(Arbitron Data Continued)

Net Weekly Circulation	State County	Total Households	TV Households	%
Between 25-49%	ARKANSAS			
	Boone	11,000	10,800	98
	Carroll	7,200	7,000	97
	Clark	8,000	7,800	98
	Clay	7,900	7,700	97
	Columbia	9,500	9,300	98
	Craighead	23,400	23,100	99
	Crawford	14,100	13,800	98
	Crittenden	16,000	15,600	98
	Cross	6,600	6,500	98
	Desha	6,500	6,300	97
	Drew	6,400	6,200	97
	Franklin	5,800	5,700	98
	Greene	11,900	11,700	98
	Howard	5,000	4,900	98
	Independence	11,800	11,600	98
	Jackson	7,800	7,600	97
	Jefferson	30,400	29,900	98
	Marion	4,900	4,800	98
	Mississippi	19,300	19,000	98
	Monroe	4,700	4,500	97
	Ouachita	11,400	11,100	98
	Phillips	10,900	10,600	97
	Pope	15,400	15,100	98
	Pulaski	131,100	129,800	99
	Randolph	6,400	6,200	97
	Sebastian	38,200	37,800	99
	Sevier	5,400	5,300	98
	Union	17,900	17,600	98
	Washington	39,100	38,200	98
	ARIZONA			
	Apache North	12,200	10,900	89
	Santa Cruz	7,300	7,100	97
	CALIFORNIA			
	Alpine	400	300	75
	El Dorado East	12,800	12,300	96
	Inyo	7,900	7,100	90
	Kern East	24,800	23,900	96
	Lassen	8,600	8,000	93
Modoc	3,600	3,300	92	
Sierra	1,600	1,500	94	
Siskiyou	17,000	15,900	94	
Tuolumne	15,600	14,800	95	
COLORADO				
Baca	1,900	1,700	89	
Bent	2,000	1,900	95	
Chaffee	5,200	5,000	96	
Garfield	10,300	9,800	95	
Lake	2,800	2,700	96	
Las Animas	5,500	5,200	95	
Mesa	35,900	35,000	97	
Mineral	300	300	100	
Moffat	5,900	5,500	93	
Montezuma	6,500	6,200	95	
Phillips	1,800	1,800	100	
Pitkin	5,400	4,900	91	
Prowers	5,100	4,800	94	
Routt	6,200	5,800	93	
Summit	4,800	4,600	96	
Teller	4,100	4,000	98	
Yuma	4,000	3,800	95	
FLORIDA				
Alachua	64,100	62,800	98	
Bay	40,900	40,500	99	
Brevard	130,000	128,700	99	
Charlotte	33,900	33,400	99	
Citrus	32,100	31,500	98	
Collier	47,300	46,300	98	
Columbia	14,200	13,900	98	

WTBS—(Continued)
(Arbitron Data Continued)

Net Weekly Circulation	State County	Total Households	TV Households	%
Between 25-49%	FLORIDA			
	Escambia	91,600	90,900	99
	Franklin	2,900	2,800	96
	Glades	2,700	2,600	96
	Gulf	3,700	3,600	97
	Hamilton	3,200	3,100	97
	Hendry	7,400	7,200	97
	Highlands	23,200	22,800	98
	Indian River	30,400	29,900	98
	Lee	108,300	107,000	99
	Leon	63,500	62,600	99
	Liberty	1,500	1,500	100
	Manatee	73,900	73,200	99
	Marion	61,300	60,200	98
	Martin	34,600	34,200	99
	Monroe	30,300	29,600	98
	Okeechobee	9,200	9,100	99
	St Johns	24,500	24,200	99
	St Lucie	43,400	42,800	99
	Sarasota	110,500	109,400	99
	Taylor	6,400	6,200	97
	Volusia	128,600	127,300	99
	GEORGIA			
	Atkinson	2,000	1,900	95
	Bacon	3,400	3,300	97
	Banks	3,500	3,400	97
	Bartow	15,400	15,300	99
	Ben Hill	6,200	6,000	97
	Berrien	5,000	4,900	98
	Bibb	55,000	54,400	99
	Brooks	5,300	5,200	98
	Bulloch	11,900	11,700	98
	Camden	5,200	5,100	98
	Candler	2,700	2,600	96
	Catoosa	14,000	13,900	99
	Chatham	74,800	74,000	99
	Chattahoochee	3,100	3,100	100
	Coffee	9,600	9,400	98
	Columbia	17,600	17,400	99
Cook	4,700	4,600	98	
Crisp	7,000	6,800	97	
Decatur	8,900	8,700	98	
Dougherty	34,800	34,300	99	
Early	4,600	4,500	98	
Echols	800	800	100	
Effingham	7,200	7,100	99	
Emanuel	7,300	7,100	97	
Fannin	5,800	5,700	98	
Floyd	29,500	29,200	99	
Forsyth	12,000	11,900	99	
Gilmer	4,300	4,200	98	
Greene	3,900	3,800	97	
Habersham	9,400	9,200	98	
Hancock	2,900	2,800	96	
Haralson	7,000	6,900	99	
Heard	2,300	2,300	100	
Jackson	9,400	9,300	99	
Jasper	2,900	2,800	97	
Jeff Davis	4,200	4,100	98	
Jenkins	2,900	2,800	97	
Jones	6,400	6,300	98	
Lamar	4,500	4,400	98	
Lanier	2,000	2,000	98	
Laurens	13,400	13,100	98	
Liberty	12,600	12,400	98	
Long	1,800	1,800	100	
Mc Duffie	7,000	6,900	99	
Mc Intosh	3,000	2,900	97	
Macon	4,800	4,700	98	
Meriwether	7,100	7,000	99	

Georgia

WTBS—(Continued) (Arbitron Data Continued)

Net Weekly Circulation	State County	Total Households	TV Households Households	%	
Between 25-49%	Muscogee	60,100	59,600	99	
	Oconee	5,200	5,200	100	
	Polk	11,700	11,600	99	
	Pulaski	3,200	3,100	97	
	Putnam	3,900	3,800	97	
	Richmond	64,300	63,700	99	
	Seminole	3,300	3,200	97	
	Spalding	17,500	17,300	99	
	Sumter	9,900	9,700	98	
	Telfair	4,000	3,900	98	
	Thomas	13,200	13,000	98	
	Tift	11,600	11,400	98	
	Toombs	8,600	8,400	98	
	Union	4,000	3,900	97	
	Walker	20,100	19,900	99	
	Wayne	7,100	7,000	99	
	Wilkinson	3,500	3,400	97	
	IOWA				
		Cass	7,000	6,900	99
		Cerro Gordo	19,400	19,200	99
	Clay	8,100	8,000	99	
	Des Moines	18,200	18,000	99	
	Dickinson	6,900	6,800	99	
	Dubuque	32,000	31,500	98	
	Emmet	5,100	5,000	98	
	Henry	7,200	7,100	99	
	Humboldt	5,100	5,000	98	
	Iowa	6,000	5,900	98	
	Keokuk	5,000	4,900	98	
	Linn	66,300	65,800	99	
	Louisa	4,600	4,500	98	
	Lyon	4,700	4,600	98	
	Mills	5,000	5,000	100	
	Monroe	3,500	3,500	100	
	Pocahontas	4,200	4,100	98	
	Pottawattamie	32,700	32,400	99	
	Ringgold	2,400	2,400	100	
	Scott	62,600	62,100	99	
	Tama	7,200	7,100	99	
	Union	5,700	5,600	98	
	Washington	7,900	7,800	99	
	Winnebago	5,200	5,100	98	
	Woodbury	38,200	37,900	99	
IDAHO					
	Bannock	24,200	23,700	98	
	Bear Lake	2,600	2,500	96	
	Bonneville	22,800	22,500	99	
	Cassia	6,300	6,200	98	
	Custer	1,800	1,700	94	
	Gooding	4,700	4,600	98	
	Kootenai	25,100	24,700	98	
	Latah	10,500	10,100	97	
	Lewis	1,400	1,400	100	
	Minidoka	6,700	6,500	97	
	Nez Perce	12,600	12,300	98	
	Oneida	1,100	1,100	100	
	Power	2,600	2,500	96	
	Shoshone	6,200	6,100	98	
	Twin Falls	19,700	19,400	98	
ILLINOIS					
	Brown	2,200	2,100	95	
	Cass	5,700	5,600	98	
	Champaign	61,400	60,100	98	
	Christian	14,400	14,100	98	
	Coles	19,900	19,500	98	
	Crawford	8,500	8,300	98	
	Cumberland	4,500	4,400	98	
	Kankakee	37,400	36,800	98	
	Lawrence	6,900	6,700	97	

WTBS—(Continued) (Arbitron Data Continued)

Net Weekly Circulation	State County	Total Households	TV Households Households	%	
Between 25-49%	Mc Lean	45,800	44,700	98	
	Moultrie	5,500	5,300	96	
	Peoria	76,300	75,000	98	
	Piatt	6,400	6,300	98	
	Rock Island	63,600	62,900	99	
	Sangamon	74,400	72,600	98	
	Stark	2,800	2,800	100	
	Wabash	5,400	5,200	96	
	White	7,400	7,000	95	
	Woodford	12,300	12,000	98	
	INDIANA				
		Daviess	10,200	9,900	97
		Delaware	44,000	43,400	99
		Howard	31,700	31,200	98
		Jefferson	11,000	10,700	97
		Knox	15,900	15,600	98
	Lawrence	16,100	15,800	98	
	Madison	49,200	48,600	99	
	Monroe	36,100	35,000	97	
	Montgomery	13,100	12,900	98	
	Perry	6,700	6,500	97	
	St Joseph	86,900	85,700	99	
	Shelby	14,100	13,900	99	
	Tippecanoe	42,400	41,300	97	
	Vanderburgh	65,200	63,800	98	
	Vermillion	7,200	7,100	99	
	Vigo	39,900	39,200	98	
KANSAS					
	Barber	2,800	2,700	96	
	Butler	17,700	17,500	99	
	Chase	1,300	1,300	100	
	Chautauqua	2,400	2,400	100	
	Cheyenne	1,500	1,500	100	
	Clark	1,000	1,000	100	
	Cowley	14,700	14,500	99	
	Douglas	25,800	25,400	98	
	Ellsworth	3,000	2,900	97	
	Finney	9,800	9,700	99	
	Ford	9,800	9,700	99	
	Geary	10,700	10,600	99	
	Grant	2,700	2,700	100	
	Greeley	700	700	100	
	Greenwood	3,700	3,600	97	
	Hamilton	1,000	1,000	100	
	Haskell	1,400	1,400	100	
	Labette	10,100	9,900	98	
	Lane	1,000	1,000	100	
	Leavenworth	18,700	18,500	99	
	Logan	1,400	1,400	100	
	Lyon	14,300	14,000	98	
	Mc Pherson	10,700	10,400	98	
	Marshall	5,100	5,000	98	
	Mitchell	3,400	3,300	97	
	Montgomery	17,000	16,700	98	
	Nemaha	4,200	4,100	98	
	Neosho	7,200	7,100	99	
	Osborne	2,400	2,300	96	
	Pawnee	3,200	3,200	100	
	Pratt	4,300	4,200	98	
	Rawlins	1,600	1,600	100	
	Reno	26,200	25,900	99	
	Riley	20,800	20,400	98	
	Rooks	2,700	2,700	100	
	Saline	20,000	19,700	99	
	Scott	2,200	2,200	100	
	Sedgwick	148,300	146,900	99	
	Seward	6,700	6,600	98	
	Sherman	3,000	3,000	100	
	Smith	2,400	2,400	100	

WTBS—(Continued)
(Arbitron Data Continued)

Net Weekly Circulation	State County	Total Households	TV Households	%
Between 25-49%	KANSAS			
	Stafford	2,400	2,400	100
	Stanton	800	800	100
	Sumner	9,800	9,700	99
	Trego	1,600	1,600	100
	Wallace	700	700	100
	Wichita	1,100	1,100	100
	Wilson	4,900	4,800	98
	KENTUCKY			
	Boyd	20,800	20,700	100
	Boyle	9,500	9,400	99
	Breathitt	5,500	5,300	96
	Caldwell	5,100	5,000	98
	Calloway	11,600	11,500	99
Carter	8,900	8,800	99	
Christian	21,100	20,900	99	
Clinton	3,500	3,400	97	
Daviess	32,500	32,300	99	
Estill	5,300	5,200	98	
Fayette	82,300	81,700	99	
Franklin	17,100	17,000	99	
Greenup	13,800	13,700	99	
Hardin	27,300	27,100	99	
Harlan	14,600	14,400	99	
Hart	5,900	5,800	98	
Hickman	2,200	2,200	100	
Hopkins	18,000	17,800	99	
Jackson	4,200	4,100	98	
Jefferson	257,300	256,200	100	
Laurel	14,900	14,600	98	
Lee	2,900	2,800	97	
Leslie	5,100	4,900	96	
Mc Cracken	24,400	24,200	99	
Madison	18,400	18,100	98	
Magoffin	4,800	4,700	98	
Mercer	7,300	7,200	99	
Montgomery	7,800	7,700	98	
Nicholas	2,600	2,600	100	
Powell	3,900	3,800	97	
Russell	5,800	5,700	98	
Scott	7,900	7,800	99	
Taylor	8,600	8,500	99	
Warren	28,800	28,500	99	
Wayne	6,500	6,300	97	
Webster	5,800	5,700	98	
LOUISIANA				
Acadia	20,000	19,700	98	
Ascension	19,200	18,800	98	
Assumption	7,100	6,900	97	
Avoyelles	15,000	14,700	98	
Bossier	31,300	31,000	99	
Caddo	100,800	99,600	99	
Calcasieu	63,000	62,400	99	
Catahoula	4,500	4,300	96	
Concordia	8,200	8,000	98	
East Baton Rouge	145,100	143,700	99	
East Carroll	3,700	3,600	97	
Evangeline	12,000	11,700	98	
Iberia	22,300	22,000	99	
Iberville	10,400	10,200	98	
Jefferson Davis	11,200	11,000	98	
Lafayette	62,600	61,900	99	
Lafourche	29,400	29,100	99	
Lincoln	13,900	13,700	99	
Morehouse	12,500	12,300	98	
Natchitoches	14,500	14,000	97	
Ouachita	52,100	51,500	99	
Pointe Coupee	8,700	8,500	98	
Rapides	50,300	49,700	99	

WTBS—(Continued)
(Arbitron Data Continued)

Net Weekly Circulation	State County	Total Households	TV Households	%
Between 25-49%	Sabine	10,700	10,300	96
	St James	6,700	6,600	99
	St John The Baptist	12,200	12,000	98
	St Landry	29,900	29,200	98
	St Martin	14,600	14,400	99
	Tensas	2,900	2,800	97
	Terrebonne	34,700	34,200	99
	Vernon	18,600	18,100	97
	Webster	16,900	16,600	98
	West Baton Rouge	6,600	6,500	98
	West Carroll	4,600	4,500	98
	Winn	6,400	6,200	97
	MARYLAND			
	Allegany	29,000	28,700	99
	MAINE			
	Aroostook	29,500	28,700	97
	MICHIGAN			
	Dickinson	9,900	9,700	98
	Grand Traverse	21,600	21,100	98
Houghton	13,000	12,500	96	
Iron	5,400	5,300	98	
Manistee	9,200	9,000	98	
Marquette	25,100	24,800	99	
MINNESOTA				
Beltrami	11,200	10,700	96	
Big Stone	2,900	2,900	100	
Chippewa	5,600	5,500	98	
Cook	1,900	1,900	100	
Lake Of The Woods	1,500	1,400	93	
Lyon	8,900	8,700	98	
Pennington	5,800	5,600	97	
Pipestone	4,200	4,100	98	
Red Lake	1,800	1,800	100	
Roseau	4,600	4,300	93	
St Louis	82,100	81,100	99	
Traverse	1,800	1,800	100	
Waseca	6,800	6,700	99	
Winona	15,800	15,500	98	
MISSOURI				
Atchison	3,200	3,200	100	
Buchanan	32,200	31,800	99	
Butler	14,700	14,300	97	
Cape Girardeau	22,300	22,000	99	
Cooper	5,400	5,300	98	
Henry	7,800	7,700	99	
Johnson	12,900	12,700	98	
Linn	6,300	6,200	98	
Livingston	6,100	6,000	98	
Macon	6,300	6,200	98	
Marion	10,700	10,600	99	
New Madrid	7,800	7,600	97	
Pemiscot	8,400	8,200	98	
Pettis	13,800	13,600	98	
Pulaski	10,200	10,000	98	
Reynolds	3,000	2,900	97	
Ripley	5,000	4,700	94	
Saline	9,500	9,300	98	
Scotland	2,100	2,100	100	
Stoddard	11,100	10,900	98	
MISSISSIPPI				
Alcorn	13,200	13,000	98	
Bolivar	13,700	13,300	97	
Clay	7,300	7,200	99	
Coahoma	11,600	11,300	97	
Forrest	25,300	25,100	99	
Grenada	7,400	7,300	99	
Harrison	58,900	58,500	99	
Hinds	95,400	94,700	99	

Georgia

WTBS—(Continued)
(Arbitron Data Continued)

Net Weekly Circulation	State County	Total Households	TV Households	%
Between 25-49%	Humphreys	4,500	4,400	98
	Itawamba	7,800	7,700	99
	Jackson	43,500	43,100	99
	Jones	22,800	22,600	99
	Lafayette	11,400	11,200	98
	Lamar	9,200	9,100	99
	Lauderdale	29,300	29,000	99
	Lee	22,500	22,200	99
	Leflore	13,200	12,900	98
	Lincoln	11,000	10,800	98
	Lowndes	20,400	20,200	99
	Madison	15,100	14,800	98
	Monroe	12,700	12,500	98
	Oktibbeha	12,100	11,900	98
	Pike	13,200	13,000	98
	Rankin	27,100	26,800	99
	Sunflower	10,100	9,800	97
	Tallahatchie	5,200	5,100	98
	Tishomingo	7,300	7,200	99
	Union	8,500	8,400	99
Warren	18,800	18,500	98	
Yazoo	9,200	9,000	98	
MONTANA				
	Custer	5,400	5,100	94
	Dawson	4,700	4,500	96
	Fallon	1,400	1,300	93
	Fergus	5,100	4,800	94
	Flathead	22,000	21,300	97
	Garfield	600	500	83
	Golden Valley	400	400	100
	Hill	6,800	6,600	97
	Judith Basin	1,000	900	90
	Lewis + Clark	18,700	18,100	97
	Lincoln	6,400	6,100	95
	Missoula	32,100	31,000	97
	Musselshell	2,000	1,900	95
	Park	5,600	5,400	96
	Powell	2,400	2,300	96
	Prairie	700	600	86
	Richland	4,900	4,700	96
	Roosevelt	3,600	3,500	97
	Sweet Grass	1,300	1,200	92
	Toole	2,300	2,200	96
	Valley	3,700	3,500	95
	Wibaux	500	500	100
NORTH CAROLINA				
	Ashe	8,900	8,700	98
	Avery	5,200	5,100	98
	Brunswick	15,400	15,100	98
	Burke	28,000	27,700	99
	Caldwell	25,600	25,300	99
	Carteret	18,400	18,200	99
	Cleveland	30,700	30,400	99
	Craven	26,100	25,900	99
	Cumberland	83,800	82,800	99
	Dare	7,000	6,800	97
	Durham	61,200	60,500	99
	Edgecombe	19,400	19,100	98
	Forsyth	98,600	97,800	99
	Gaston	59,600	59,100	99
	Halifax	19,100	18,700	98
	Mecklenburg	164,200	162,900	99
	New Hanover	42,600	42,200	99
	Onslow	34,400	34,100	99
	Pasquotank	10,600	10,500	99
	Pitt	34,600	34,200	99
	Richmond	17,300	17,100	99
	Scotland	11,400	11,200	98
	Swain	4,000	3,900	98

WTBS—(Continued)
(Arbitron Data Continued)

Net Weekly Circulation	State County	Total Households	TV Households	%
Between 25-49%	Vance	13,300	13,100	98
	Watauga	12,200	12,000	98
	Wilson	23,300	23,000	99
NORTH DAKOTA				
	Adams	1,300	1,300	100
	Burleigh	22,700	22,400	99
	Foster	1,600	1,600	100
	Grand Forks	23,800	23,600	99
	Griggs	1,400	1,400	100
	Hettinger	1,500	1,500	100
	Mercer	5,200	5,100	98
	Morton	9,900	9,700	98
	Nelson	2,000	2,000	100
	Oliver	800	800	100
	Pembina	3,800	3,700	97
	Ramsey	5,000	4,900	98
	Richland	6,900	6,800	99
	Sheridan	1,000	1,000	100
	Stark	9,400	9,300	99
	Towner	1,600	1,600	100
	Traill	3,500	3,500	100
	Ward	21,100	20,900	99
	Wells	2,600	2,600	100
	Williams	9,700	9,600	99
NEBRASKA				
	Adams	12,100	12,000	99
	Antelope	3,200	3,100	97
	Custer	5,200	5,100	98
	Dakota	6,500	6,500	100
	Dawes	3,600	3,500	97
	Dawson	8,800	8,700	99
	Douglas	156,600	155,100	99
	Gage	9,000	8,900	99
	Garden	1,000	1,000	100
	Hall	18,800	18,600	99
	Hooker	400	400	100
	Johnson	2,000	2,000	100
	Lancaster	79,500	78,700	99
	Lincoln	14,400	14,200	99
	Loup	300	300	100
	Madison	12,500	12,300	98
	Nance	1,700	1,700	100
	Nuckolls	2,600	2,600	100
	Pawnee	1,500	1,500	100
	Phelps	3,600	3,600	100
	Pierce	3,200	3,200	100
	Platte	10,800	10,700	99
	Polk	2,300	2,300	100
	Saline	5,100	5,000	98
	Sarpy	31,000	30,900	100
	York	5,700	5,600	98
NEW MEXICO				
	Cibola	10,100	9,900	98
	Colfax	5,300	5,000	94
	Curry	15,800	15,400	97
	De Baca	1,000	1,000	100
	Hidalgo	2,100	2,000	95
	Lea North	19,400	18,900	98
	Lea South	2,600	2,500	96
	Lincoln	5,500	5,300	96
	Los Alamos	6,900	6,800	99
	Luna	6,300	6,100	97
	Mc Kinley	17,800	16,500	93
	Quay	4,000	3,800	95
	Roosevelt	5,900	5,700	97
	San Miguel	8,000	7,400	93
	Union	1,800	1,700	94
NEVADA				
	Lander	2,000	1,800	90

Georgia

WTBS—(Continued) (Arbitron Data Continued)

Net Weekly Circulation	State County	Total Households	TV Households	%
Between 25-49%	Nye North	2,500	2,300	90
	White Pine	3,200	3,100	97
NEW YORK				
	Chemung	34,900	34,200	98
	Oneida West	32,400	31,900	98
	Oswego	41,400	40,800	99
OHIO				
	Allen	41,100	40,400	98
	Ashtabula	37,600	37,000	98
	Athens	19,000	18,400	97
	Belmont	32,000	31,500	98
	Crawford	18,300	18,000	98
	Jackson	11,400	11,100	97
	Jefferson	32,900	32,500	99
	Lake	78,200	77,600	99
	Lawrence	23,800	23,300	98
	Marion	24,400	24,100	99
	Miami	33,600	33,200	99
	Morgan	5,400	5,200	96
	Muskingum	31,500	30,900	98
	Perry	11,600	11,400	98
	Pike	8,800	8,500	97
	Richland	48,200	47,500	99
	Scioto	31,400	30,700	98
	Washington	23,900	23,200	97
OKLAHOMA				
	Beckham	9,500	9,300	98
	Carter	18,300	18,100	99
	Choctaw	6,500	6,300	97
	Comanche	37,400	37,100	99
	Custer	12,400	12,200	98
	Ellis	2,400	2,300	96
	Garfield	26,300	26,000	99
	Greer	3,100	3,000	97
	Harper	1,900	1,900	100
	Hughes	6,000	5,900	98
	Jefferson	3,500	3,500	100
	Kay	21,000	20,800	99
	Kiowa	5,500	5,400	98
	Le Flore	16,900	16,500	98
	Mc Curtain	13,600	13,200	97
	Roger Mills	2,200	2,100	95
	Seminole	11,300	11,200	99
	Sequoyah	12,200	11,900	98
	Stephens	18,500	18,300	99
	Washington	21,200	21,100	100
	Washita	6,000	5,900	98
	Woodward	8,800	8,600	98
OREGON				
	Baker	6,200	5,900	94
	Curry	7,200	6,600	92
	Deschutes	25,800	24,400	95
	Gilliam	800	700	88
	Grant	3,100	2,700	87
	Harney	3,000	2,800	93
	Lake	2,900	2,700	93
	Lincoln	16,000	14,800	92
	Linn	33,900	32,600	96
	Morrow	3,000	2,800	93
	Polk	17,200	16,600	97
	Tillamook	8,500	7,900	93
PENNSYLVANIA				
	Cameron	2,600	2,600	100
	Elk	13,600	13,300	98
	Erie	103,400	102,000	99
	Huntingdon	15,300	14,900	97
	Potter	6,700	6,500	97
	Somerset	30,700	30,000	98

WTBS—(Continued) (Arbitron Data Continued)

Net Weekly Circulation	State County	Total Households	TV Households	%
Between 25-49%	Tioga	14,600	14,100	97
	Venango	24,000	23,300	97
SOUTH CAROLINA				
	Barnwell	7,100	7,000	99
	Beaufort	25,300	24,900	98
	Berkeley	39,100	38,300	98
	Darlington	22,300	22,000	99
	Dorchester	25,000	24,600	98
	Florence	40,600	40,100	99
	Georgetown	15,900	15,600	98
	Greenwood	22,400	22,200	99
	Horry	45,300	44,500	99
	Lexington	58,900	58,100	99
	Newberry	11,800	11,600	98
	Richland	96,400	95,200	99
	Sumter	30,300	29,800	98
SOUTH DAKOTA				
	Bennett	1,000	1,000	100
	Codington	8,400	8,300	99
	Davison	7,400	7,200	97
	Grant	3,300	3,200	97
	Haakon	1,000	1,000	100
	Hyde	800	800	100
	Jerauld	1,100	1,100	100
	Mellette	700	700	100
	Minnehaha	46,400	46,100	99
	Potter	1,300	1,300	100
	Spink	3,300	3,300	100
	Stanley	900	900	100
	Tripp	2,700	2,700	100
	Walworth	2,700	2,600	96
	Yankton	7,100	7,000	99
TENNESSEE				
	Anderson	26,400	26,200	99
	Bradley	25,500	25,300	99
	Campbell	13,300	13,100	98
	Cannon	3,900	3,900	100
	Carrroll	10,400	10,300	99
	Carter	19,300	19,100	99
	Chester	4,500	4,400	98
	Claiborne	9,200	9,000	98
	Cocke	10,900	10,700	98
	Coffee	14,700	14,600	99
	Dyer	13,100	13,000	99
	Fentress	5,500	5,400	98
	Franklin	11,500	11,400	99
	Gibson	18,500	18,300	99
	Hamblen	20,600	20,400	99
	Hamilton	108,700	108,100	99
	Hardin	8,500	8,300	98
	Hawkins	16,500	16,300	99
	Henry	11,500	11,300	98
	Knox	126,700	125,800	99
	Lake	2,600	2,600	100
	Lawrence	12,600	12,400	99
	Mcminn	15,500	15,400	99
	Madison	28,200	27,900	99
	Marion	9,000	8,900	99
	Monroe	10,500	10,400	99
	Montgomery	30,100	29,900	99
	Moore	1,600	1,600	100
	Morgan	5,700	5,600	98
	Obion	12,500	12,400	99
	Putnam	18,300	18,100	99
	Roane	18,400	18,200	99
	Scott	7,000	6,900	99
	Sullivan	56,200	55,900	99
	Unicoi	6,100	6,000	98
	Warren	12,700	12,500	98

Georgia

WTBS—(Continued) (Arbitron Data Continued)

Net Weekly Circulation	State County	Total Households	TV Households	%
Between 25-49%	Washington	33,600	33,400	99
	Weakley	12,000	11,900	99
TEXAS				
	Andrews	5,200	5,100	98
	Bailey	2,800	2,800	100
	Baylor	2,000	2,000	100
	Bee	9,200	9,000	98
	Bell	59,900	59,300	99
	Bexar	369,100	364,800	99
	Bowie	29,900	29,500	99
	Briscoe	1,000	1,000	100
	Brown	14,300	14,000	98
	Calhoun	7,300	7,200	99
	Cameron	69,800	68,800	99
	Carson	2,500	2,500	100
	Castro	3,400	3,300	97
	Coleman	4,400	4,300	98
	Collingsworth	1,800	1,700	94
	Comanche	5,100	5,000	98
	Coryell	17,200	17,000	99
	Cottle	1,200	1,200	100
	Crane	1,700	1,700	100
	Dawson	5,500	5,400	98
	Deaf Smith	6,900	6,800	99
	De Witt	7,300	7,100	97
	Duval	4,200	4,100	98
	Floyd	3,300	3,300	100
	Foard	900	900	100
	Gaines	4,700	4,700	100
	Garza	1,900	1,900	100
	Grayson	36,800	36,300	99
	Hale	13,100	12,900	99
	Hall	2,200	2,100	95
	Hansford	2,500	2,500	100
	Hardeman	2,500	2,500	100
	Harrison	20,100	19,700	98
	Hays	16,000	15,700	98
	Hemphill	2,400	2,400	100
	Hopkins	10,800	10,600	98
	Howard	12,200	12,100	99
	Hutchinson	10,800	10,700	99
	Jackson	5,100	5,000	98
	Jefferson	94,800	94,100	99
	Kerr	13,800	13,500	98
	Kimble	1,600	1,500	94
	Kleberg	10,900	10,700	98
	Lamar	17,500	16,900	97
	Lampasas	5,200	5,100	98
	La Salle	1,900	1,800	95
	Lee	4,800	4,700	98
	Lipscomb	1,400	1,400	100
	Mc Culloch	3,500	3,400	97
	Mc Lennan	68,600	67,900	99
	Midland	38,400	38,100	99
	Mitchell	3,400	3,300	99
	Moore	6,200	6,200	100
	Motley	800	800	100
	Nolan	6,700	6,600	98
	Nueces	97,200	96,000	99
	Ochiltree	3,700	3,700	100
	Orange	31,900	31,600	99
	Parmer	3,500	3,500	100
	Pecos	4,800	4,700	98
	Potter	41,300	41,000	99
	Presidio	1,800	1,700	94
	Randall	33,100	33,000	100
	Red River	6,500	6,300	97
	Reeves	4,900	4,800	98
	Refugio	3,200	3,200	100

WTBS—(Continued) (Arbitron Data Continued)

Net Weekly Circulation	State County	Total Households	TV Households	%
Between 25-49%	Roberts	400	400	100
	Rusk	16,800	16,500	98
	Schleicher	1,000	1,000	100
	Scurry	7,200	7,100	99
	Shackelford	1,800	1,800	100
	Starr	9,000	8,700	97
	Stephens	4,500	4,400	98
	Swisher	3,400	3,400	100
	Throckmorton	900	900	100
	Tom Green	35,300	34,900	99
	Uvalde	7,800	7,600	97
	Walker	14,900	14,400	97
	Ward	5,100	5,000	98
	Wheeler	3,100	3,000	97
Wichita	45,100	44,800	99	
Wilbarger	6,200	6,200	100	
Young	8,600	8,500	99	
UTAH				
	Carbon	8,900	8,700	98
	San Juan	3,400	3,100	91
	Washington	10,100	9,500	95
VIRGINIA				
	Albemarle	36,400	35,700	98
	Alleghany	9,400	9,300	99
	Augusta	32,400	32,000	99
	Bath	2,100	2,100	100
	Campbell	40,300	39,800	99
	Dickenson	7,000	6,900	99
	Giles	6,200	6,100	98
	Henrico	73,300	72,600	99
	Montgomery	26,300	26,000	99
	Pittsylvania	40,400	39,900	99
	Roanoke	75,500	74,900	99
	Russell	11,900	11,700	98
	Smyth	11,700	11,600	99
	Spotsylvania	19,500	19,300	99
	Tazewell	18,200	18,000	99
	Washington	23,800	23,500	99
	Wythe	9,400	9,200	98
	Hampton City	43,900	43,600	99
	Newport News City	54,200	53,800	99
VERMONT				
	Orleans	8,700	8,600	99
WASHINGTON				
	Asotin	6,900	6,700	97
	Columbia	1,600	1,500	94
	Franklin	13,600	13,200	97
	Garfield	1,000	900	90
	Grant	19,000	18,200	96
	Grays Harbor	25,800	24,200	94
	Kittitas East	7,300	6,900	94
	Whitman	13,700	13,200	96
WISCONSIN				
	Ashland	6,300	6,200	98
	Douglas	16,500	16,300	99
	Iron	2,700	2,700	100
	Richland	6,500	6,300	97
WEST VIRGINIA				
	Barbour	6,100	6,000	98
	Boone	10,900	10,800	99
	Brooke	10,600	10,600	100
	Cabell	40,900	40,600	99
	Fayette	21,400	21,200	99
	Greenbrier	14,500	14,200	98
	Harrison	29,400	29,200	99
	Jackson	9,400	9,300	99
	Kanawha	88,600	87,900	99
	Lewis	7,000	6,900	99

Georgia

WTBS—(Continued) (Arbitron Data Continued)

Net Weekly Circulation	State County	Total Households	TV Households	%	
Between 25-49%	WEST VIRGINIA				
	Marion	25,200	25,000	99	
	Mason	10,000	9,900	99	
	Mercer	28,100	27,800	99	
	Mineral	10,200	10,100	99	
	Ohio	22,900	22,800	100	
	Putnam	15,200	15,100	99	
	Taylor	6,200	6,100	98	
	Tyler	4,100	4,000	98	
	Upshur	8,900	8,800	99	
	Wayne	17,000	16,800	99	
	Webster	4,600	4,500	98	
	Wetzel	7,900	7,800	99	
	Wood	35,200	34,800	99	
	Between 5-24%	ALABAMA			
		Baldwin	31,800	31,500	99
		Barbour	8,700	8,500	98
		Blount	14,300	14,200	99
		Butler	7,500	7,400	99
		Chilton	12,000	11,800	98
		Choctaw	5,600	5,500	98
Clarke		9,500	9,300	98	
Clay		4,800	4,700	98	
Cleburne		5,000	4,900	98	
Conecuh		5,400	5,300	98	
Coosa	4,300	4,200	98		
Crenshaw	5,300	5,200	98		
Cullman	24,300	24,100	99		
Elmore	16,100	15,900	99		
Fayette	7,200	7,100	99		
Geneva	9,000	8,900	99		
Greene	3,800	3,700	97		
Hale	5,000	4,900	98		
Henry	5,700	5,600	98		
Lamar	6,200	6,100	98		
Limestone	16,500	16,300	99		
Macon	8,500	8,300	98		
Marshall	26,500	26,200	99		
Mobile	136,300	135,400	99		
Monroe	7,600	7,400	97		
Perry	4,700	4,600	98		
St Clair	16,300	16,100	99		
Shelby	27,000	26,800	99		
Tallapoosa	14,400	14,200	99		
Walker	26,100	25,900	99		
Wilcox	4,600	4,500	98		
Winston	8,700	8,600	99		
Between 5-24%	ARKANSAS				
	Bradley	5,100	5,000	98	
	Calhoun	2,200	2,200	100	
	Cleburne	7,500	7,300	97	
	Conway	7,100	7,000	99	
	Dallas	3,900	3,800	97	
	Faulkner	17,900	17,600	98	
	Garland	30,900	30,400	98	
	Grant	4,800	4,700	98	
	Hempstead	8,700	8,500	98	
	Hot Spring	10,300	10,100	98	

WTBS—(Continued) (Arbitron Data Continued)

Net Weekly Circulation	State County	Total Households	TV Households	%	
Between 5-24%	ARIZONA				
	Izard	4,800	4,600	96	
	Johnson	6,900	6,700	97	
	Lafayette	3,500	3,400	97	
	Lawrence	7,100	6,900	97	
	Lincoln	3,700	3,600	97	
	Little River	4,900	4,800	98	
	Logan	7,200	7,000	97	
	Lonoke	12,800	12,600	98	
	Madison	4,400	4,200	95	
	Miller	13,900	13,700	99	
	Montgomery	3,200	3,100	97	
	Nevada	3,800	3,700	97	
	Newton	3,000	2,900	97	
	Poinsett	9,100	9,000	99	
	Polk	6,500	6,300	97	
	St Francis	9,600	9,400	98	
	Saline	19,600	19,400	99	
	Scott	3,800	3,700	97	
	Searcy	3,500	3,400	97	
	Sharp	6,500	6,200	95	
	Van Buren	5,900	5,800	98	
	White	18,700	18,400	98	
	Woodruff	3,800	3,700	97	
Yell	6,700	6,600	98		
Between 5-24%	ARIZONA				
	Cochise	33,800	32,500	96	
	Coconino	27,900	25,800	93	
	Gila	14,400	13,800	96	
	La Paz	5,400	5,200	96	
	Maricopa	676,800	663,300	98	
	Mohave	28,500	27,200	95	
	Navajo	21,800	19,900	91	
	Pima	240,000	235,200	98	
	Pinal	33,200	32,100	97	
	Yavapai	35,100	33,400	95	
	Between 5-24%	CALIFORNIA			
		Alameda	459,600	445,500	97
		Amador	9,700	9,200	95
		Calaveras	10,200	9,700	95
Contra Costa East		28,400	27,800	98	
Contra Costa West		246,300	240,900	98	
Fresno		204,600	197,000	96	
Kings		26,200	25,000	95	
Los Angeles		2,883,900	2,805,800	97	
Madera		25,700	24,600	96	
Marin		95,100	92,100	97	
Merced		52,800	50,800	96	
Mono		4,700	4,000	86	
Napa		40,800	39,400	97	
Nevada		26,200	24,700	94	
Orange		783,900	770,100	98	
Placer West		49,400	47,500	96	
Riverside West		226,800	218,300	96	
San Bernardino		370,400	358,700	97	
San Diego		779,400	757,700	97	
San Francisco		302,500	284,000	94	
San Mateo	242,200	237,600	98		
Santa Clara West	493,400	480,400	97		
Solano East	56,900	55,600	98		
Stanislaus	109,700	104,700	95		
Trinity	5,500	5,100	93		
Tulare	93,500	89,700	96		
Ventura	204,800	199,900	98		
Yolo	47,200	45,500	96		
Between 5-24%	COLORADO				
	Adams	101,300	100,600	99	
	Alamosa	4,400	4,200	95	
	Arapahoe	148,300	146,600	99	
	Archuleta	1,800	1,700	94	

Georgia

WTBS—(Continued) (Arbitron Data Continued)

Net Weekly Circulation	State County	Total Households	TV Households	%	
Between 5-24%	Boulder	84,500	82,400	98	
	Cheyenne	900	800	94	
	Clear Creek	3,100	3,000	97	
	Crowley	1,100	1,100	100	
	Delta	9,400	9,000	96	
	Denver	222,400	217,900	98	
	Douglas	11,200	11,100	99	
	Eagle	7,100	6,700	94	
	El Paso	127,800	125,900	99	
	Gunnison	4,300	4,000	93	
	Huerfano	2,600	2,500	96	
	Jefferson	164,200	162,700	99	
	Kiowa	700	700	100	
	Kit Carson	3,000	2,800	93	
	La Plata	11,700	11,200	96	
	Larimer	67,200	65,700	98	
	Otero	8,100	7,900	98	
	Pueblo	47,500	46,800	99	
	Rio Blanco	2,500	2,400	96	
	Rio Grande	3,600	3,400	94	
	Saguache	1,400	1,300	93	
	San Juan	400	400	100	
	Sedgwick	1,400	1,400	100	
	Washington	2,000	1,900	95	
	Weld	50,800	49,900	98	
	CONNECTICUT				
		Fairfield	290,200	286,700	99
		New Haven	282,400	278,500	99
	DELAWARE				
		Kent	36,200	35,900	99
		New Castle	143,500	142,900	100
	FLORIDA				
		Baker	5,100	5,000	98
		Bradford	7,300	7,200	99
		Broward	483,500	480,600	99
	Calhoun	3,500	3,400	97	
	Clay	26,900	26,600	99	
	Dade	659,400	653,700	99	
	Dixie	3,200	3,100	97	
	Duval	227,200	225,300	99	
	Flagler	6,400	6,300	98	
	Gadsden	12,900	12,600	98	
	Gilchrist	2,600	2,600	100	
	Hardee	7,000	6,900	99	
	Hernando	26,900	26,500	99	
	Hillsborough	276,500	273,800	99	
	Jackson	14,200	13,800	97	
	Jefferson	3,800	3,700	97	
	Lafayette	1,600	1,500	94	
	Lake	50,900	50,300	99	
	Levy	8,900	8,600	97	
	Madison	4,800	4,600	96	
	Nassau	13,700	13,500	99	
	Orange	203,300	201,600	99	
	Osceola	27,500	27,100	99	
	Palm Beach	299,800	296,200	99	
	Pasco	103,600	102,400	99	
	Pinellas	362,800	359,800	99	
	Polk	132,400	131,000	99	
	Putnam	21,800	21,500	99	
	Santa Rosa	22,900	22,700	99	
	Seminole	82,900	82,100	99	
	Sumter	10,600	10,400	98	
	Suwannee	9,100	8,900	98	
	Wakulla	4,700	4,600	98	
	Walton	9,700	9,500	98	
	Washington	6,200	6,100	98	
GEORGIA					
	Appling	5,600	5,500	98	

WTBS—(Continued) (Arbitron Data Continued)

Net Weekly Circulation	State County	Total Households	TV Households	%
Between 5-24%	Bleckley	3,600	3,500	97
	Brantley	3,500	3,400	97
	Bryan	4,100	4,000	98
	Burke	6,500	6,300	97
	Calhoun	1,500	1,400	93
	Charlton	2,600	2,500	96
	Clay	1,200	1,200	100
	Colquitt	12,800	12,600	98
	Crawford	2,500	2,400	96
	Dade	4,200	4,200	100
	Dodge	6,100	6,000	98
	Dooly	3,700	3,600	97
	Elbert	7,000	6,900	99
	Franklin	5,900	5,800	98
	Grady	6,900	6,800	99
	Harris	6,200	6,100	98
	Hart	6,700	6,600	98
	Irwin	3,400	3,300	97
	Jefferson	6,400	6,300	98
	Johnson	3,100	3,000	97
	Lee	4,600	4,500	98
	Lincoln	2,100	2,100	100
	Madison	7,000	6,900	99
	Miller	2,700	2,600	96
	Mitchell	6,800	6,700	99
	Monroe	5,300	5,200	98
	Montgomery	2,300	2,200	96
	Murray	7,900	7,800	99
	Oglethorpe	3,300	3,200	97
	Peach	7,100	7,000	99
	Pierce	4,400	4,300	98
	Quitman	800	800	100
	Randolph	3,300	3,200	97
	Schley	1,100	1,100	100
	Screven	5,300	5,200	98
	Stephens	8,000	7,900	99
	Stewart	1,900	1,800	95
	Talbot	2,000	1,900	97
	Taliaferro	800	800	100
	Tattnall	5,900	5,800	98
	Taylor	2,600	2,500	96
	Terrell	4,000	3,900	98
	Towns	2,400	2,400	100
Turner	3,200	3,100	97	
Twiggs	3,200	3,100	97	
Washington	6,300	6,100	97	
Wheeler	1,800	1,700	94	
White	4,100	4,000	98	
Wilcox	2,600	2,600	98	
Wilkes	3,900	3,800	97	
Worth	6,200	6,100	98	
IOWA				
	Adair	3,800	3,800	100
	Adams	2,200	2,200	100
	Allamakee	5,500	5,400	98
	Appanoose	6,300	6,200	98
	Audubon	3,200	3,200	100
	Benton	9,200	9,100	99
	Black Hawk	51,000	50,600	99
	Boone	10,200	10,100	99
	Bremer	9,200	9,100	99
	Buchanan	8,300	8,200	99
	Buena Vista	8,100	8,000	99
	Butler	6,600	6,500	98
	Calhoun	5,000	4,900	98
	Carroll	8,400	8,300	99
	Cedar	7,400	7,300	99
	Cherokee	6,200	6,100	98
	Clarke	3,600	3,600	100

Georgia

WTBS—(Continued) (Arbitron Data Continued)

Net Weekly Circulation	State County	Total Households	TV Households	%
Between 5-24%	IOWA			
	Clayton	8,300	8,200	99
	Clinton	21,000	20,800	99
	Crawford	7,000	6,900	99
	Dallas	12,000	11,900	99
	Davis	3,500	3,500	100
	Decatur	3,600	3,500	97
	Delaware	6,800	6,700	99
	Fayette	9,400	9,300	99
	Floyd	7,200	7,100	99
	Franklin	5,300	5,300	100
	Greene	4,800	4,800	100
	Grundy	5,500	5,500	100
	Guthrie	4,800	4,700	98
	Hamilton	7,000	6,900	99
	Hancock	5,500	5,400	98
	Hardin	8,300	8,200	99
	Harrison	6,100	6,000	98
	Howard	4,200	4,100	98
	Jackson	8,500	8,400	99
	Jasper	14,300	14,200	99
	Jefferson	6,100	6,000	98
	Johnson	33,600	33,000	98
	Jones	7,300	7,200	99
	Kossuth	8,100	8,000	99
	Lee	16,500	16,300	99
	Lucas	4,300	4,200	98
	Madison	4,800	4,800	100
	Mahaska	9,200	9,100	99
	Marshall	16,200	16,100	99
	Mitchell	4,600	4,500	98
	Monona	4,600	4,500	98
	Montgomery	5,600	5,500	98
	Muscatine	15,400	15,300	99
	O'Brien	6,400	6,300	98
Osceola	3,200	3,200	100	
Page	7,700	7,600	99	
Palo Alto	4,900	4,800	98	
Plymouth	9,100	9,000	99	
Polk	125,800	124,700	99	
Poweshiek	7,300	7,200	99	
Sac	5,400	5,300	98	
Shelby	5,500	5,500	100	
Sioux	10,800	10,600	98	
Story	25,800	25,500	99	
Taylor	3,300	3,200	97	
Van Buren	3,300	3,200	97	
Wapello	15,800	15,600	99	
Warren	13,300	13,200	99	
Webster	17,000	16,800	99	
Winneshiek	7,700	7,600	99	
Worth	3,600	3,600	100	
Wright	6,300	6,200	98	
	IDAHO			
	Ada	73,700	72,400	98
	Adams	1,200	1,100	92
	Benewah	3,200	3,100	97
	Bingham	11,700	11,500	98
	Bonner	10,100	9,800	97
	Butte	1,100	1,100	100
	Camas	300	300	100
	Canyon	30,000	29,300	98
	Caribou	3,200	3,100	97
	Clearwater	3,500	3,400	97
	Elmore	7,000	6,900	99
	Franklin	2,900	2,800	96
	Fremont	3,800	3,700	97
	Gem	4,400	4,300	98
	Idaho	5,300	5,000	94

WTBS—(Continued) (Arbitron Data Continued)

Net Weekly Circulation	State County	Total Households	TV Households	%	
Between 5-24%	Jefferson	5,000	5,000	100	
	Jerome	5,600	5,500	98	
	Lemhi	3,000	2,800	93	
	Lincoln	1,200	1,200	100	
	Madison	5,500	5,400	98	
	Payette	6,000	5,900	98	
	Teton	1,000	1,000	100	
		ILLINOIS			
		Adams	27,400	27,000	99
		Alexander	4,900	4,700	96
		Bond	6,300	6,100	97
		Boone	10,600	10,400	98
		Bureau	15,000	14,700	98
	Carroll	7,000	6,900	99	
	Clark	6,800	6,600	97	
	Clay	6,300	6,000	95	
	Clinton	12,000	11,800	98	
	Cook	1,893,300	1,862,600	98	
	De Witt	7,300	7,200	99	
	Douglas	7,700	7,500	97	
	Dupage	265,900	263,800	99	
	Edgar	8,700	8,500	98	
	Edwards	3,600	3,400	94	
	Effingham	12,400	11,900	96	
	Fayette	8,600	8,300	96	
	Ford	5,900	5,800	98	
	Franklin	18,300	17,800	97	
	Fulton	16,700	16,300	98	
	Gallatin	3,000	2,900	97	
	Greene	6,300	6,200	98	
	Grundy	12,000	11,800	99	
	Hancock	9,500	9,300	98	
	Hardin	2,100	2,000	95	
	Henderson	3,500	3,400	97	
	Henry	21,100	20,800	99	
	Iroquois	12,500	12,200	98	
	Jackson	24,200	23,400	97	
	Jasper	4,400	4,200	97	
	Jefferson	15,800	15,300	97	
	Jersey	7,400	7,200	97	
	Jo Daviess	9,200	8,900	97	
	Johnson	3,900	3,800	97	
	Kane	104,500	103,000	99	
	Kendall	14,400	14,300	99	
	Knox	23,800	23,500	99	
	Lake	157,400	156,100	99	
	La Salle	43,500	42,600	98	
	Lee	13,000	12,800	98	
	Livingston	14,800	14,400	97	
	Logan	11,500	11,300	98	
	Mc Donough	13,300	13,000	98	
	Mchenry	57,800	57,400	99	
	Macon	50,700	49,800	98	
	Macoupin	19,900	19,500	98	
	Madison	92,600	91,300	99	
	Marion	17,900	17,500	98	
	Marshall	5,500	5,400	98	
	Mason	7,600	7,500	99	
	Massac	6,300	6,100	97	
	Menard	4,700	4,600	98	
	Mercer	7,400	7,300	99	
	Monroe	7,600	7,400	97	
	Montgomery	12,500	12,200	98	
	Morgan	14,600	14,200	97	
	Ogle	17,800	17,500	98	
	Pike	7,600	7,400	97	
	Pope	1,900	1,800	95	
	Pulaski	3,400	3,200	94	
	Putnam	2,300	2,200	96	

Georgia

WTBS—(Continued) (Arbitron Data Continued)

Net Weekly Circulation	State County	Total Households	TV Households Households	%	
Between 5-24%	Randolph	12,700	12,400	98	
	Richland	7,300	7,100	97	
	St Clair	93,700	92,000	98	
	Saline	12,500	12,100	97	
	Schuyler	3,300	3,200	97	
	Scott	2,300	2,300	100	
	Shelby	9,200	8,900	97	
	Tazewell	50,000	49,200	98	
	Union	7,600	7,400	97	
	Vermilion	36,500	35,800	98	
	Warren	8,200	8,100	99	
	Washington	6,000	5,800	97	
	Wayne	7,700	7,300	95	
	Will	115,800	114,400	99	
	Williamson	24,300	23,600	97	
	Winnebago	94,200	92,800	99	
	INDIANA				
		Adams	10,200	10,000	98
		Allen	106,400	104,700	98
		Bartholomew	24,200	23,800	98
	Benton	3,600	3,500	97	
	Blackford	5,500	5,400	98	
	Boone	13,700	13,500	99	
	Clark	33,100	32,500	98	
	Clay	9,300	9,100	98	
	Clinton	11,400	11,200	98	
	Dearborn	12,600	12,400	98	
	Decatur	8,200	8,000	98	
	De Kalb	11,700	11,600	99	
	Dubois	12,400	12,000	97	
	Elkhart	50,800	49,700	98	
	Fayette	10,000	9,800	98	
	Floyd	22,500	22,200	99	
	Fountain	6,700	6,600	99	
	Franklin	6,500	6,300	97	
	Fulton	7,400	7,300	99	
	Gibson	13,000	12,700	98	
	Grant	27,100	26,600	98	
	Hamilton	32,300	31,900	99	
	Hancock	15,800	15,600	99	
	Harrison	10,100	9,900	98	
	Hendricks	25,000	24,700	99	
	Henry	18,700	18,400	98	
	Huntington	12,800	12,600	98	
	Jackson	13,600	13,400	99	
	Jay	8,200	8,000	98	
	Jennings	7,900	7,700	97	
	Johnson	28,400	28,100	99	
	Kosciusko	23,100	22,600	98	
	Lagrange	8,500	8,100	95	
	Lake	171,900	169,600	99	
	La Porte	37,600	37,100	99	
	Marion	289,300	285,100	99	
	Martin	3,800	3,700	97	
	Miami	13,600	13,300	98	
	Morgan	18,400	18,100	98	
	Noble	12,900	12,600	98	
	Ohio	1,900	1,900	100	
	Orange	6,900	6,700	97	
	Owen	6,400	6,300	98	
	Parke	6,100	6,000	98	
	Porter	44,300	43,700	99	
	Posey	9,700	9,400	97	
	Pulaski	5,000	4,800	96	
	Randolph	10,700	10,500	98	
	Ripley	8,400	8,200	98	
	Rush	6,500	6,400	98	
	Scott	7,300	7,100	97	
	Spencer	6,800	6,600	97	

WTBS—(Continued) (Arbitron Data Continued)

Net Weekly Circulation	State County	Total Households	TV Households Households	%	
Between 5-24%	Steuben	9,700	9,500	98	
	Sullivan	8,100	7,900	98	
	Switzerland	2,800	2,700	96	
	Tipton	6,200	6,100	98	
	Wabash	12,400	12,100	98	
	Warrick	16,300	15,900	98	
	Wayne	27,000	26,500	98	
	White	9,300	9,100	98	
	Whitley	9,300	9,200	99	
	KANSAS				
		Allen	6,500	6,400	98
		Anderson	3,400	3,300	97
		Atchison	6,500	6,400	98
		Barton	12,600	12,500	99
		Bourbon	6,900	6,800	99
	Brown	4,900	4,800	98	
	Cherokee	9,000	8,900	99	
	Clay	4,000	3,900	97	
	Cloud	4,800	4,700	98	
	Coffey	4,000	3,900	98	
	Comanche	1,000	1,000	100	
	Crawford	15,800	15,600	99	
	Decatur	1,800	1,800	100	
	Dickinson	8,200	8,100	99	
	Doniphan	3,400	3,300	97	
	Ellis	10,400	10,300	99	
	Franklin	8,900	8,800	99	
	Gove	1,400	1,400	100	
	Graham	1,500	1,500	100	
	Gray	1,900	1,900	100	
	Harper	3,300	3,200	98	
	Harvey	11,700	11,500	98	
	Hodgeman	900	900	100	
	Jefferson	5,800	5,700	98	
	Johnson	113,300	112,700	99	
	Kingman	3,400	3,400	100	
	Kiowa	1,600	1,600	100	
	Lincoln	1,700	1,700	100	
	Linn	3,500	3,400	97	
	Marion	5,200	5,100	98	
	Meade	1,800	1,800	100	
	Miami	8,400	8,300	99	
	Ness	1,800	1,800	100	
	Norton	2,700	2,700	98	
	Osage	6,100	6,000	98	
	Ottawa	2,300	2,200	96	
	Phillips	2,900	2,800	97	
	Pottawatomie	6,100	6,000	98	
	Republic	3,000	2,900	97	
	Rice	4,800	4,700	98	
	Rush	1,700	1,700	100	
	Russell	3,600	3,500	97	
	Shawnee	62,500	61,800	99	
	Sheridan	1,300	1,300	100	
	Stevens	1,700	1,600	94	
	Washington	3,300	3,200	97	
	Woodson	1,800	1,800	100	
	Wyandotte	63,400	62,800	99	
KENTUCKY					
	Adair	5,800	5,700	98	
	Allen	5,700	5,600	98	
	Anderson	4,900	4,900	100	
	Ballard	3,400	3,400	100	
	Barren	13,300	13,200	99	
	Boone	17,600	17,500	99	
	Bourbon	7,100	7,000	99	
	Bracken	2,700	2,700	100	
	Breckinridge	6,200	6,100	98	
	Bullitt	15,300	15,200	99	

Georgia

WTBS—(Continued) (Arbitron Data Continued)

Net Weekly Circulation	State County	Total Households	TV Households	%
Between 5-24%	KENTUCKY			
	Butler	4,100	4,000	98
	Campbell	28,800	28,700	100
	Carroll	3,400	3,400	100
	Casey	5,800	5,700	98
	Clark	10,800	10,700	99
	Crittenden	3,500	3,500	100
	Edmonson	3,700	3,600	97
	Fleming	4,600	4,500	98
	Fulton	3,200	3,200	100
	Garrard	4,200	4,100	98
	Graves	13,300	13,200	99
	Grayson	8,200	8,100	99
	Green	4,000	3,900	98
	Hancock	2,800	2,800	100
	Harrison	5,400	5,300	99
	Henderson	16,200	16,100	99
	Jessamine	10,100	9,900	98
	Kenton	50,400	50,200	100
	Larue	4,700	4,700	100
	Lawrence	5,300	5,200	98
	Lewis	5,100	5,000	98
	Lincoln	6,900	6,800	99
	Livingston	3,800	3,800	100
	Logan	9,400	9,300	99
	Mc Creary	5,500	5,400	98
	Mc Lean	3,600	3,600	100
	Marshall	10,400	10,300	99
	Mason	6,500	6,400	98
	Morgan	4,400	4,300	98
	Muhlenberg	11,600	11,500	99
	Nelson	9,700	9,600	99
	Ohio	8,300	8,200	99
	Oldham	9,900	9,800	99
	Owsley	1,800	1,700	94
	Rockcastle	5,100	5,000	98
	Shelby	8,700	8,600	99
	Simpson	5,500	5,400	98
	Spencer	2,100	2,100	100
	Union	5,800	5,700	98
	Washington	3,500	3,500	100
	Wolfe	2,400	2,300	96
	Woodford	6,500	6,400	98
LOUISIANA				
Allen	7,700	7,500	97	
Beauregard	11,400	11,100	97	
Bienville	6,200	6,100	98	
Caldwell	4,500	4,400	98	
Cameron	3,500	3,400	97	
Claiborne	6,400	6,200	97	
De Soto	9,800	9,600	97	
East Feliciana	5,700	5,500	96	
Franklin	8,500	8,300	98	
Grant	6,700	6,600	98	
Jackson	6,800	6,700	99	
Jefferson	180,500	179,400	99	
La Salle	6,900	6,700	98	
Livingston	23,300	22,900	98	
Orleans	217,600	215,200	99	
Plaquemines	8,400	8,300	99	
Red River	3,900	3,800	97	
Richland	7,700	7,500	97	
St Bernard	23,900	23,800	100	
St Charles	14,100	13,900	99	
St Helena	3,200	3,100	97	
St Tammany	48,500	47,900	99	
Tangipahoa	30,700	30,100	98	
Union	8,100	8,000	99	
Vermilion	18,400	18,200	99	

WTBS—(Continued) (Arbitron Data Continued)

Net Weekly Circulation	State County	Total Households	TV Households	%
Between 5-24%	Washington	16,400	16,100	98
	West Feliciana	2,700	2,600	96
MASSACHUSETTS				
	Bristol	178,000	175,900	99
	Essex	240,800	238,100	99
	Hampshire	48,300	47,200	98
	Nantucket	2,500	2,400	96
	Norfolk	219,700	217,600	99
	Plymouth	149,100	147,200	99
	Suffolk	251,700	245,800	98
MARYLAND				
	Anne Arundel	137,400	136,700	99
	Baltimore	253,700	252,500	100
	Charles	26,100	25,800	99
	Frederick	43,400	43,100	99
	Garrett	9,800	9,600	98
	Howard	50,600	50,300	99
	Prince Georges	233,400	232,600	100
	St Marys	21,800	21,600	99
	Somerset	6,700	6,600	98
	Talbot	10,800	10,700	99
	Washington	41,700	41,400	99
	Wicomico	25,100	24,900	99
	Worcester	13,400	13,200	99
MAINE				
	Cumberland	85,100	83,800	98
	Knox	13,300	12,900	97
	Lincoln	10,600	10,400	98
	Penobscot	47,800	46,900	98
	Piscataquis	6,600	6,500	98
	Washington	13,100	12,700	97
	York	56,700	55,900	99
MICHIGAN				
	Alcona	4,100	3,900	95
	Alger	3,200	3,100	97
	Allegan	29,300	28,900	99
	Antrim	6,300	6,200	98
	Arenac	5,800	5,700	98
	Baraga	3,000	2,900	97
	Barry	16,500	16,300	99
	Bay	41,000	40,500	99
	Benzie	4,400	4,300	98
	Berrien	60,200	59,100	98
	Cass	17,700	17,400	98
	Clare	9,900	9,700	98
	Clinton	18,500	18,300	99
	Crawford	3,700	3,600	97
	Delta	13,700	13,400	98
	Eaton	33,400	33,000	99
	Gratiot	13,400	13,200	99
	Hillsdale	14,400	14,100	98
	Huron	13,100	12,800	98
	Ingham	96,700	95,300	99
	Ionia	16,500	16,300	99
	Iosco	11,100	11,000	99
	Isabella	17,500	17,100	98
	Kalamazoo	78,200	77,100	99
	Kalkaska	4,800	4,700	98
	Kent	166,300	163,500	98
	Keweenaw	700	700	100
	Lapeer	23,700	23,400	99
	Leelanau	5,600	5,500	98
	Lenawee	30,400	30,000	99
	Livingston	35,300	34,900	99
	Macomb	243,300	241,900	99
	Mason	10,200	9,800	96
	Mecosta	11,800	11,600	98
	Menominee	9,300	9,100	98
	Midland	26,200	25,900	99

WTBS—(Continued)
(Arbitron Data Continued)

Net Weekly Circulation	State County	Total Households	TV Households	%	
Between 5-24%	Missaukee	3,700	3,600	97	
	Monroe	44,700	44,200	99	
	Montcalm	17,400	17,100	98	
	Muskegon	54,900	54,100	99	
	Newaygo	13,400	13,100	98	
	Oakland	374,900	372,300	99	
	Oceana	8,000	7,700	97	
	Ogemaw	6,800	6,700	99	
	Ontonagon	3,300	3,200	97	
	Osceola	7,200	7,000	97	
	Ottawa	54,600	53,800	99	
	Presque Isle	5,200	5,000	96	
	Roscommon	7,800	7,700	99	
	Saginaw	77,500	76,600	99	
	St Clair	48,700	48,000	99	
	St Joseph	20,800	20,500	99	
	Van Buren	25,100	24,800	99	
	Washtenaw	97,400	95,100	98	
	Wayne	798,900	789,500	99	
	MINNESOTA				
		Becker	11,100	10,900	98
		Benton	9,300	9,200	99
		Blue Earth	18,200	17,900	98
		Brown	10,100	9,900	98
		Carlton	10,500	10,400	99
		Cass	8,200	7,900	96
		Chisago	9,700	9,600	99
		Clay	17,100	17,000	99
		Clearwater	3,100	3,000	97
		Cottonwood	5,300	5,100	96
		Crow Wing	16,800	16,400	98
		Dodge	5,500	5,400	98
		Faribault	7,400	7,300	99
		Fillmore	7,900	7,800	99
		Freeborn	13,300	13,200	99
		Goodhue	14,500	14,300	99
	Grant	2,700	2,700	100	
	Hennepin	380,300	376,700	99	
	Houston	6,300	6,200	98	
	Hubbard	5,800	5,500	95	
	Itasca	16,500	16,200	98	
	Jackson	4,900	4,800	98	
	Kandiyohi	14,000	13,700	98	
	Lac Qui Parle	3,800	3,700	97	
	Lake	4,500	4,500	100	
	Lincoln	3,000	2,900	97	
	Marshall	4,400	4,300	98	
	Martin	9,600	9,500	99	
	Meeker	7,700	7,600	99	
	Mille Lacs	7,100	7,000	99	
	Mower	14,900	14,800	99	
	Murray	4,000	3,900	98	
	Nicollet	9,300	9,200	99	
	Nobles	7,800	7,700	99	
	Norman	3,300	3,200	97	
	Otter Tail	19,700	19,300	98	
	Pine	7,500	7,300	97	
	Polk	12,600	12,400	98	
	Pope	4,500	4,400	98	
	Redwood	6,700	6,500	97	
	Rice	15,500	15,300	99	
	Rock	3,800	3,800	100	
	Scott	15,800	15,700	99	
	Sibley	5,500	5,400	98	
	Stearns	35,200	34,700	99	
	Steele	10,900	10,800	99	
	Swift	4,600	4,500	98	
	Todd	9,200	9,000	97	
	Wabasha	7,400	7,300	99	

WTBS—(Continued)
(Arbitron Data Continued)

Net Weekly Circulation	State County	Total Households	TV Households	%
Between 5-24%	Wadena	5,000	4,800	96
	Watonwan	4,700	4,600	98
	Wilkin	2,800	2,800	100
	Yellow Medicine	4,700	4,500	96
MISSOURI				
	Andrew	5,200	5,100	98
	Barry	10,000	9,800	98
	Barton	4,700	4,600	98
	Benton	5,200	5,000	96
	Boone	38,800	38,200	98
	Callaway	11,600	11,400	98
	Carroll	4,700	4,600	98
	Cass	19,200	19,000	99
	Chariton	4,000	3,900	97
	Christian	9,200	9,000	98
	Clark	3,000	2,900	97
	Clay	53,000	52,600	99
	Crawford	7,100	6,900	97
	Dade	3,100	3,100	98
	Dallas	4,700	4,600	98
	Dent	5,700	5,500	96
	Douglas	4,700	4,600	98
	Franklin	26,300	26,000	99
	Gasconade	5,200	5,100	98
	Greene	75,500	74,700	99
	Harrison	4,200	4,100	98
	Howard	3,600	3,500	97
	Howell	11,800	11,300	96
	Iron	3,900	3,800	97
	Jackson	242,300	239,400	99
	Jasper	34,200	33,700	99
	Jefferson	53,100	52,600	99
	Knox	2,100	2,100	100
	Laclede	9,800	9,600	98
	Lafayette	11,300	11,200	99
	Lawrence	11,500	11,300	98
	Lewis	3,900	3,800	97
	Mc Donald	5,900	5,800	98
	Madison	4,500	4,400	98
	Miller	7,600	7,500	99
	Mississippi	5,300	5,200	98
	Moniteau	4,400	4,300	98
	Monroe	3,500	3,500	100
	Montgomery	4,200	4,100	98
	Newton	16,000	15,800	99
	Nodaway	7,700	7,600	99
	Oregon	3,900	3,700	95
	Osage	4,000	3,900	98
	Perry	5,900	5,800	98
	Phelps	12,000	11,700	97
	Pike	6,100	6,000	98
	Platte	18,900	18,700	99
	Polk	7,200	7,000	97
	Putnam	2,300	2,300	100
	Ralls	3,500	3,500	100
	Randolph	9,600	9,400	98
	Ray	8,000	7,900	99
	St Charles	55,200	54,700	99
	Ste Genevieve	5,500	5,400	98
	St Francois	16,200	16,000	99
	St Louis	354,500	350,600	99
	Schuyler	2,000	1,900	95
	Shannon	2,900	2,700	93
	Shelby	3,000	2,900	97
	Sullivan	2,900	2,900	98
	Taney	9,500	9,300	98
	Texas	8,300	8,000	96
	Vernon	7,700	7,500	97
	Washington	6,400	6,300	98

WTBS—(Continued)
(Arbitron Data Continued)

Net Weekly Circulation	State County	Total Households	TV Households Households	%
Between 5-24%	Wayne	4,800	4,700	97
	Wright	6,400	6,200	97
MISSISSIPPI				
	Amite	4,500	4,400	98
	Attala	6,900	6,800	99
	Calhoun	5,700	5,600	98
	Carroll	3,400	3,300	97
	Chickasaw	6,100	6,000	98
	Choctaw	3,100	3,000	97
	Claiborne	3,900	3,800	97
	Clarke	6,300	6,200	98
	Copiah	8,900	8,800	99
	Covington	5,700	5,600	98
	De Soto	19,700	19,300	98
	Franklin	3,000	2,900	97
	Hancock	10,200	10,100	99
	Holmes	7,200	7,000	97
	Issaquena	800	800	100
	Jasper	6,000	5,900	98
	Jefferson	2,900	2,800	96
	Lawrence	4,400	4,300	98
	Leake	6,900	6,800	99
	Marion	9,100	8,900	98
	Montgomery	4,500	4,400	98
	Neshoba	8,900	8,800	99
	Newton	7,200	7,100	99
	Noxubee	4,000	3,900	98
	Panola	9,500	9,400	98
	Pearl River	12,600	12,400	98
	Perry	3,600	3,500	97
	Pontotoc	8,000	7,900	99
	Prentiss	9,000	8,900	99
	Quitman	3,800	3,700	97
	Scott	8,900	8,800	99
	Sharkey	2,300	2,200	96
	Simpson	8,200	8,100	99
	Stone	3,400	3,400	100
	Tippah	6,900	6,800	99
	Walthall	4,700	4,600	98
	Wayne	6,600	6,500	98
	Webster	3,600	3,500	97
	Winston	6,700	6,600	98
MONTANA				
	Beaverhead	3,100	2,900	93
	Big Horn	3,400	3,200	94
	Blaine	2,600	2,400	92
	Broadwater	1,600	1,500	94
	Carbon	3,800	3,700	97
	Carter	600	600	100
	Cascade	31,000	30,400	98
	Chouteau	2,200	2,100	95
	Daniels	1,000	1,000	100
	Gallatin	17,600	17,000	96
	Granite	1,000	1,000	100
	Jefferson	3,000	2,900	97
	Lake	7,700	7,500	97
	Liberty	1,000	1,000	100
	Madison	2,200	2,200	100
	Meagher	800	800	100
	Phillips	2,100	1,900	93
	Pondera	2,500	2,400	96
	Ravalli	10,100	9,800	97
	Rosebud	4,400	4,100	93
	Sanders	3,700	3,500	95
	Sheridan	2,100	2,000	95
	Stillwater	2,300	2,300	100
	Teton	2,500	2,400	96
	Treasure	400	400	100

WTBS—(Continued)
(Arbitron Data Continued)

Net Weekly Circulation	State County	Total Households	TV Households Households	%
Between 5-24%	Wheatland	900	900	100
	Yellowstone	47,500	46,700	98
NORTH CAROLINA				
	Alamance	37,500	37,200	99
	Alexander	9,700	9,600	99
	Alleghany	3,900	3,800	97
	Anson	8,800	8,600	98
	Beaufort	15,400	15,200	99
	Bladen	11,000	10,700	97
	Buncombe	65,400	64,600	99
	Cabarrus	33,400	33,200	99
	Catawba	41,100	40,800	99
	Chatham	13,300	13,100	98
	Cherokee	7,600	7,400	97
	Chowan	4,900	4,800	98
	Clay	2,700	2,600	96
	Columbus	18,400	18,000	98
	Davidson	44,000	43,600	99
	Duplin	14,700	14,400	98
	Franklin	11,100	10,900	98
	Graham	2,500	2,400	96
	Granville	11,300	11,100	98
	Greene	5,500	5,400	98
	Guilford	123,400	122,500	99
	Harnett	22,100	21,800	99
	Haywood	18,300	18,000	98
	Henderson	26,900	26,500	99
	Hertford	7,700	7,600	99
	Hoke	6,800	6,700	99
	Iredell	31,700	31,400	99
	Jackson	9,300	9,100	98
	Johnston	27,500	27,100	99
	Lee	14,200	14,000	99
	Lenoir	22,000	21,700	99
	Lincoln	17,000	16,900	99
	Mc Dowell	13,100	12,900	98
	Macon	9,200	8,900	97
	Martin	8,900	8,800	99
	Mitchell	5,200	5,100	98
	Montgomery	8,400	8,300	99
	Moore	21,900	21,500	98
	Nash	25,800	25,400	98
	Northampton	7,400	7,200	97
	Orange	31,500	31,000	98
	Pender	8,500	8,300	98
	Person	10,700	10,600	99
	Randolph	36,500	36,100	99
	Robeson	34,200	33,500	98
	Rockingham	32,100	31,800	99
	Rowan	38,500	38,200	99
	Rutherford	21,000	20,800	99
	Stanly	18,800	18,600	99
	Stokes	13,100	12,900	98
	Surry	22,900	22,600	99
	Transylvania	9,200	9,100	99
	Union	26,100	25,800	99
	Wake	127,700	126,400	99
	Warren	5,500	5,400	98
	Washington	5,000	4,900	98
	Wayne	35,400	34,900	99
	Wilkes	22,800	22,400	98
	Yadkin	11,100	11,000	99
	Yancey	5,700	5,500	96
NORTH DAKOTA				
	Barnes	5,200	5,200	100
	Benson	2,500	2,400	96
	Billings	400	400	100
	Bottineau	3,300	3,200	97
	Bowman	1,600	1,600	100

WTBS—(Continued)
(Arbitron Data Continued)

Net Weekly Circulation	State County	Total Households	TV Households Households	%
Between 5-24%	Cass	36,900	36,600	99
	Cavalier	2,600	2,500	96
	Dickey	2,500	2,400	96
	Divide	1,200	1,200	100
	Dunn	1,600	1,600	100
	Eddy	1,400	1,400	100
	Golden Valley	900	900	100
	Kidder	1,400	1,400	100
	La Moure	2,300	2,300	100
	Logan	1,200	1,200	100
	Mc Henry	2,800	2,800	100
	Mc Intosh	1,900	1,800	97
	Mc Kenzie	2,700	2,700	100
	Mc Lean	4,700	4,600	98
	Mountrail	2,800	2,800	100
	Ransom	2,400	2,400	100
	Rolette	3,800	3,700	96
	Sargent	2,000	2,000	100
	Sioux	900	900	100
	Walsh	5,500	5,400	98
NEBRASKA				
	Boone	2,600	2,600	100
	Brown	1,700	1,600	94
	Buffalo	13,500	13,400	99
	Burt	3,500	3,500	100
	Cass	7,900	7,800	99
	Cedar	3,900	3,900	100
	Chase	2,000	2,000	100
	Cherry	2,600	2,600	98
	Clay	3,000	3,000	100
	Colfax	3,700	3,600	97
	Cuming	4,000	3,900	98
	Deuel	1,000	1,000	100
	Dixon	2,600	2,600	100
	Dodge	13,700	13,600	99
	Dundy	1,200	1,200	100
	Frontier	1,400	1,400	100
	Furnas	2,600	2,500	96
	Garfield	900	900	100
	Gosper	800	800	100
	Hamilton	3,500	3,500	100
	Harlan	1,700	1,700	100
	Hitchcock	1,500	1,500	100
	Holt	5,200	5,000	96
	Howard	2,400	2,400	100
	Jefferson	3,700	3,600	97
	Kearney	2,600	2,600	100
	Keith	3,800	3,800	100
	Keya Paha	500	500	100
	Kimball	1,900	1,900	100
	Knox	4,100	4,000	98
	Merrick	3,200	3,200	100
	Morrill	2,400	2,300	96
	Nemaha	3,300	3,200	97
	Otoe	5,800	5,700	98
	Perkins	1,500	1,500	100
	Red Willow	5,000	4,900	98
	Richardson	4,400	4,300	98
	Rock	900	900	100
	Saunders	6,900	6,800	99
	Scotts Bluff	14,500	14,300	99
	Sheridan	3,000	2,900	97
	Sherman	1,500	1,500	100
	Thayer	2,800	2,800	100
	Thurston	2,400	2,400	100
	Valley	2,200	2,100	95
	Washington	5,900	5,900	100
NEW HAMPSHIRE				
	Belknap	17,400	17,200	99

WTBS—(Continued)
(Arbitron Data Continued)

Net Weekly Circulation	State County	Total Households	TV Households Households	%	
Between 5-24%	Cheshire	23,000	22,400	97	
	Hillsborough	106,400	105,000	99	
	Merrimack	37,500	36,700	98	
	NEW JERSEY				
	Bergen	310,200	308,000	99	
	Burlington	129,700	128,500	99	
	Camden	174,900	173,200	99	
	Essex	296,800	292,500	99	
	Gloucester	73,600	72,900	99	
	Hudson	208,500	205,700	99	
	Mercer	111,000	109,300	98	
	Middlesex	212,500	210,700	99	
	Passaic	157,600	155,800	99	
Salem	24,200	23,800	98		
Somerset	73,600	72,800	99		
Union	181,400	179,800	99		
NEW MEXICO					
Bernalillo	178,100	175,200	98		
Catron	1,000	900	90		
Chaves	21,400	21,000	98		
Dona Ana	38,000	36,700	97		
Grant	9,400	8,900	95		
Guadalupe	1,500	1,400	93		
Mora	1,400	1,200	86		
Otero	16,100	15,700	98		
Rio Arriba	10,200	9,500	93		
Sandoval	13,400	12,600	94		
San Juan	33,300	31,300	94		
Santa Fe	32,100	31,100	97		
Sierra	4,100	3,800	94		
Socorro	4,500	4,400	98		
Taos	7,300	6,700	92		
Valencia	13,300	13,100	98		
NEVADA					
Churchill	5,900	5,800	98		
Clark	219,200	215,300	98		
Douglas	9,300	8,900	96		
Humboldt	4,500	4,300	96		
Lyon	6,500	6,200	95		
Mineral	2,300	2,200	96		
Pershing	1,400	1,400	100		
Washoe	92,100	89,800	98		
NEW YORK					
Cattaraugus	31,200	30,500	98		
Cayuga	28,600	28,000	98		
Chenango	18,300	17,900	98		
Clinton	27,300	26,900	99		
Delaware	17,100	16,500	96		
Erie	364,000	359,700	99		
Essex	14,000	13,700	98		
Franklin	15,800	15,400	97		
Fulton	21,600	21,200	98		
Hamilton	1,900	1,800	95		
Jefferson	32,500	32,000	98		
Lewis	8,900	8,700	98		
Madison	22,400	22,000	98		
Monroe	267,600	263,900	99		
Montgomery	20,200	19,800	98		
Nassau	440,600	438,000	99		
New York	746,100	707,600	95		
Niagara	81,400	80,400	99		
Onondaga	171,900	169,700	99		
Orleans	14,100	13,800	98		
Otsego	21,700	21,100	97		
Rensselaer	55,300	54,300	98		
Rockland	87,100	85,800	99		
St Lawrence	37,700	37,000	98		
Saratoga	59,900	59,100	99		
Schoharie	10,900	10,600	97		

WTBS—(Continued)
(Arbitron Data Continued)

Net Weekly Circulation	State County	Total Households	TV Households	%
Between 5-24%	NEW YORK			
	Steuben	37,000	36,100	98
	Suffolk	426,800	422,500	99
	Tioga	18,500	18,200	98
	Warren	21,000	20,500	98
	Washington	19,200	18,900	98
	Westchester	318,100	314,200	99
	Wyoming	13,900	13,700	99
	OHIO			
	Adams	9,200	8,800	96
	Ashland	16,700	16,500	99
	Auglaize	15,700	15,400	98
	Brown	12,000	11,600	97
	Butler	97,000	95,800	99
	Carroll	9,500	9,400	99
	Champaign	12,800	12,600	98
	Clark	54,300	53,700	99
	Clermont	48,000	47,400	99
	Clinton	13,200	13,000	98
	Columbiana	41,700	41,100	99
	Coshocton	13,800	13,400	97
	Cuyahoga	560,400	553,700	99
	Darke	20,300	20,000	99
	Delaware	20,300	20,100	99
	Erie	29,700	29,300	99
	Fairfield	35,600	35,200	99
	Fayette	10,100	9,900	98
	Franklin	347,300	343,100	99
	Fulton	13,700	13,400	98
	Gallia	11,200	10,900	97
	Geauga	25,400	25,000	98
	Greene	45,700	45,100	99
	Guernsey	15,900	15,500	97
	Hamilton	329,200	324,200	98
	Hardin	11,800	11,600	98
	Henry	10,300	10,200	99
	Highland	13,300	13,000	98
	Hocking	9,800	9,600	98
	Knox	17,300	17,000	98
	Licking	46,300	45,700	99
	Logan	15,300	15,000	98
	Lorain	96,300	95,300	99
	Lucas	177,800	175,800	99
	Madison	11,600	11,300	97
	Mahoning	103,400	102,300	99
	Medina	41,200	40,700	99
	Meigs	9,100	8,900	97
	Mercer	13,100	12,900	98
	Monroe	6,400	6,200	97
	Montgomery	219,600	217,400	99
	Morrow	9,900	9,800	99
	Noble	4,200	4,000	95
	Ottawa	15,000	14,800	99
	Pickaway	14,900	14,700	99
	Portage	48,100	47,600	99
	Preble	14,300	14,100	99
	Putnam	10,900	10,700	98
	Ross	23,700	23,200	98
	Sandusky	23,300	23,100	99
	Shelby	15,400	15,200	99
	Stark	138,700	136,900	99
	Summit	194,200	192,200	99
	Trumbull	88,300	87,300	99
	Union	10,900	10,700	98
	Van Wert	11,400	11,200	98
	Vinton	4,400	4,300	98
	Warren	35,500	35,000	99
	Wayne	35,000	34,100	97
	Wood	39,400	38,900	99

WTBS—(Continued)
(Arbitron Data Continued)

Net Weekly Circulation	State County	Total Households	TV Households	%
Between 5-24%	Wyandot	8,000	7,800	98
	OKLAHOMA			
	Adair	6,800	6,600	97
	Alfalfa	2,900	2,900	100
	Atoka	4,900	4,800	98
	Blaine	5,800	5,700	98
	Bryan	13,000	12,700	98
	Caddo	12,600	12,400	98
	Canadian	25,200	25,000	99
	Cherokee	12,200	12,000	98
	Cimarron	1,400	1,400	100
	Cleveland	58,900	58,200	99
	Coal	2,400	2,400	100
	Cotton	3,300	3,300	100
	Craig	5,700	5,600	98
	Creek	25,200	24,800	99
	Delaware	10,800	10,500	97
	Dewey	2,500	2,500	100
	Garvin	12,100	12,000	99
	Grady	17,200	17,000	99
	Grant	2,700	2,700	100
	Harmon	1,800	1,800	100
	Haskell	4,800	4,700	98
	Johnston	4,200	4,100	98
	Kingfisher	5,800	5,800	100
	Latimer	3,900	3,800	97
	Lincoln	12,100	12,000	99
	Mc Clain	9,000	8,900	99
	Mc Intosh	7,200	7,100	99
	Marshall	5,200	5,100	98
	Mayes	14,000	13,800	99
	Murray	5,300	5,300	100
	Muskogee	27,700	27,300	99
	Noble	4,900	4,900	100
	Nowata	4,700	4,700	100
	Okfuskee	4,700	4,600	98
	Oklahoma	247,000	245,000	99
	Okmulgee	15,700	15,500	99
	Osage	16,900	16,800	99
	Ottawa	13,300	13,200	99
	Pawnee	7,000	6,900	99
	Payne	25,000	24,700	99
	Pittsburg	16,700	16,400	98
	Pontotoc	13,800	13,700	99
	Pottawatomie	23,900	23,600	99
	Pushmataha	5,300	5,100	96
	Rogers	20,200	19,900	99
	Tillman	4,700	4,600	98
	Tulsa	206,300	204,700	99
	Wagoner	18,600	18,400	99
	OREGON			
	Benton	24,500	22,900	93
	Clackamas	90,100	87,200	97
	Clatsop	12,500	11,800	94
	Columbia	13,300	12,800	96
	Coos	23,500	21,800	93
	Crook	5,000	4,700	94
	Douglas	35,200	33,500	95
	Hood River	6,100	5,700	93
	Lane	105,800	102,000	96
	Malheur	9,700	9,300	96
	Marion	77,400	74,300	96
	Multnomah	234,700	226,000	96
	Umatilla	22,100	20,700	94
	Wallowa	3,000	2,800	93
	Wasco	8,300	7,800	94
	Washington	104,300	102,000	98
	Wheeler	600	600	100
	Yamhill	21,000	20,000	95

Georgia

WTBS—(Continued) (Arbitron Data Continued)

Net Weekly Circulation	State County	Total Households	TV Households	%
Between 5-24%	PENNSYLVANIA			
	Adams	25,400	24,800	98
	Allegheny	547,000	539,500	99
	Armstrong	30,600	30,000	98
	Beaver	73,700	72,800	99
	Bedford	17,500	17,000	97
	Blair	51,000	50,100	98
	Bradford	23,500	23,000	98
	Butler	54,900	54,200	99
	Cambria	65,200	64,300	99
	Carbon	21,300	20,900	98
	Centre	39,200	38,100	97
	Clarion	15,300	15,000	98
	Clearfield	30,500	29,900	98
	Clinton	14,300	14,000	98
	Crawford	33,200	32,400	98
	Dauphin	94,400	92,500	98
	Delaware	197,200	195,600	99
	Fayette	60,300	58,900	98
	Franklin	43,700	42,300	97
	Indiana	32,700	32,000	98
	Jefferson	19,000	18,600	98
	Lancaster	137,100	132,400	97
	Lawrence	38,800	38,100	98
	Lebanon	41,000	40,100	98
	Lycoming	44,400	43,000	97
	Mc Kean	18,600	18,100	97
	Mifflin	17,700	17,100	97
	Monroe	29,900	29,300	98
	Montour	5,900	5,700	97
	Northumberland	39,600	38,500	97
	Snyder	12,200	11,700	96
	Sullivan	2,200	2,100	95
	Susquehanna	14,300	14,000	98
	Union	11,000	10,500	95
	Warren	17,500	16,900	97
	Washington	81,600	80,300	98
	Wayne	14,400	13,900	97
	Westmoreland	147,400	145,500	99
	Wyoming	10,200	10,000	98
	York	123,300	121,100	98
	RHODE ISLAND			
	Bristol	15,700	15,600	99
	Kent	57,500	57,000	99
	Providence	214,300	211,600	99
	Washington	34,500	33,900	98
	SOUTH CAROLINA			
	Abbeville	8,400	8,300	99
	Aiken	41,700	41,300	99
	Allendale	3,700	3,600	97
	Anderson	53,700	53,100	99
	Bamberg	6,000	5,900	98
	Charleston	99,500	98,400	99
	Cherokee	14,600	14,400	99
	Chester	10,500	10,400	99
	Chesterfield	14,200	13,900	98
	Clarendon	9,400	9,100	97
	Colleton	11,600	11,300	97
	Dillon	10,100	9,900	98
	Edgefield	6,100	6,000	98
	Fairfield	6,600	6,400	97
	Greenville	114,800	113,800	99
	Hampton	6,800	6,600	97
	Jasper	5,400	5,300	98
	Kershaw	14,800	14,500	98
	Lancaster	19,900	19,700	99
	Laurens	18,000	17,800	99
	Lee	6,000	5,800	97
	Marion	11,900	11,600	97

WTBS—(Continued) (Arbitron Data Continued)

Net Weekly Circulation	State County	Total Households	TV Households	%
Between 5-24%	Marlboro	10,600	10,400	98
	Oconee	19,800	19,600	99
	Orangeburg	29,400	28,700	98
	Pickens	30,200	29,800	99
	Spartanburg	78,700	77,900	99
	Union	11,000	10,900	99
	Williamsburg	12,500	12,200	98
	York	40,400	39,900	99
	SOUTH DAKOTA			
	Beadle	7,400	7,300	99
	Brookings	8,800	8,700	99
	Brule	2,000	2,000	100
	Butte	3,300	3,200	97
	Campbell	800	800	100
	Charles Mix	3,300	3,200	97
	Clay	4,900	4,800	98
	Corson	1,500	1,400	93
	Day	3,000	3,000	100
	Deuel	1,900	1,900	100
	Dewey	1,500	1,400	93
	Douglas	1,400	1,400	100
	Edmunds	1,800	1,800	100
	Fall River	3,500	3,400	97
	Faulk	1,200	1,200	100
	Gregory	2,100	2,100	100
	Hand	1,800	1,800	100
	Hughes	6,100	6,000	98
	Hutchinson	3,400	3,300	97
	Kingsbury	2,600	2,600	100
	Lake	4,100	4,100	100
	Lawrence	7,600	7,500	99
	Lincoln	5,200	5,100	98
	Mc Cook	2,300	2,300	100
	Mc Pherson	1,500	1,500	100
	Marshall	2,000	1,900	95
	Meade	7,600	7,500	99
	Miner	1,400	1,400	100
	Moody	2,400	2,400	100
	Perkins	1,800	1,700	94
	Roberts	3,800	3,700	97
	Sanborn	1,200	1,200	100
	Sully	700	700	100
	Turner	3,500	3,500	100
	Union	4,300	4,300	100
	TENNESSEE			
	Bedford	10,300	10,200	99
	Benton	6,000	5,900	98
	Bledsoe	3,300	3,200	97
	Blount	30,700	30,500	99
	Crockett	5,200	5,100	98
	Cumberland	11,700	11,500	98
	Davidson	186,400	185,500	100
	Decatur	4,300	4,200	98
	De Kalb	5,500	5,400	98
	Dickson	11,900	11,800	99
	Giles	9,100	9,000	99
	Greene	20,300	20,100	99
	Grundy	4,800	4,700	98
	Hancock	2,300	2,300	100
	Hardeman	7,900	7,800	99
	Haywood	6,600	6,500	98
	Henderson	8,400	8,300	99
	Houston	2,300	2,300	100
	Humphreys	6,100	6,100	100
	Jefferson	11,900	11,800	99
	Johnson	5,200	5,100	98
	Lauderdale	8,800	8,700	99
	Lewis	3,500	3,500	100
	Lincoln	9,900	9,800	99

WTBS—(Continued)
(Arbitron Data Continued)

Net Weekly Circulation	State County	Total Households	TV Households	%
Between 5-24%	TENNESSEE			
	Loudon	11,200	11,100	99
	Mc Nairy	9,000	8,900	99
	Mauzy	19,300	19,100	99
	Meigs	2,800	2,800	100
	Overton	6,300	6,200	98
	Perry	2,400	2,400	100
	Polk	4,800	4,700	98
	Rhea	9,200	9,100	99
	Robertson	13,600	13,500	99
	Rutherford	32,500	32,300	99
	Sequatchie	3,300	3,300	100
	Sevier	17,600	17,400	99
	Shelby	278,100	276,100	99
	Smith	5,600	5,500	98
	Sumner	32,600	32,300	99
	Tipton	11,500	11,400	99
	Wayne	5,100	5,000	98
	Williamson	22,600	22,400	99
	Wilson	22,000	21,800	99
TEXAS				
Anderson	15,100	14,800	98	
Angelina	24,900	24,500	98	
Aransas	6,700	6,600	99	
Archer	3,000	3,000	100	
Atascosa	9,900	9,700	98	
Bastrop	11,300	11,000	97	
Blanco	2,400	2,400	100	
Borden	300	300	100	
Brazoria	67,700	67,100	99	
Brazos	41,700	41,000	98	
Brooks	2,700	2,600	96	
Burleson	5,100	4,900	96	
Burnet	9,300	9,200	99	
Caldwell	8,400	8,200	98	
Callahan	5,000	4,900	98	
Camp	3,900	3,800	97	
Cass	11,500	11,300	98	
Cherokee	15,100	14,800	98	
Clay	4,100	4,100	100	
Cochran	1,500	1,500	100	
Collin	63,200	62,400	99	
Colorado	7,700	7,500	97	
Comal	16,500	16,300	99	
Concho	1,100	1,100	100	
Cooke	11,300	11,200	99	
Crosby	2,900	2,900	100	
Dallas	668,800	663,700	99	
Denton	66,600	66,000	99	
Dickens	1,400	1,400	100	
Dimmit	3,600	3,400	94	
Donley	1,600	1,600	100	
Eastland	8,400	8,200	98	
Ector	50,100	49,700	99	
Ellis	23,400	23,100	99	
Falls	7,400	7,300	99	
Fannin	10,200	10,000	98	
Fayette	8,300	7,900	95	
Fisher	2,200	2,200	100	
Fort Bend	60,100	59,200	99	
Franklin	3,100	3,000	97	
Galveston	78,200	77,300	99	
Gillespie	6,200	6,000	97	
Goliad	1,900	1,800	95	
Gonzales	6,100	6,000	98	
Gregg	42,200	41,700	99	
Grimes	5,600	5,400	96	
Guadalupe	18,900	18,600	98	
Hamilton	3,900	3,800	97	

WTBS—(Continued)
(Arbitron Data Continued)

Net Weekly Circulation	State County	Total Households	TV Households	%
Between 5-24%	Hardin	16,000	15,700	98
	Harris	1,033,400	1,023,900	99
	Hartley	1,400	1,400	100
	Haskell	3,000	3,000	100
	Hidalgo	94,500	92,900	98
	Hockley	8,400	8,300	99
	Houston	8,400	8,100	96
	Hudspeth	800	800	100
	Hunt	23,700	23,300	98
	Irion	500	500	100
	Jack	3,100	3,100	100
	Jim Wells	12,500	12,200	98
	Johnson	29,900	29,600	99
	Jones	6,800	6,700	99
	Karnes	4,700	4,600	98
	Kendall	4,800	4,700	98
	Kinney	900	900	100
	Knox	1,900	1,900	100
	Lamb	6,600	6,500	98
	Lavaca	7,700	7,400	96
	Leon	4,800	4,600	96
	Live Oak	3,800	3,700	97
	Llano	5,300	5,200	98
	Lubbock	81,400	80,700	99
	Lynn	2,800	2,800	100
	Marion	4,500	4,400	98
	Mason	1,700	1,600	94
	Matagorda	15,900	15,600	98
	Medina	8,600	8,400	98
	Milam	9,000	8,800	98
	Montague	7,400	7,300	99
	Montgomery	59,400	58,300	98
	Morris	5,600	5,500	98
	Navarro	15,000	14,700	98
	Palo Pinto	9,300	9,200	98
	Panola	8,600	8,400	98
	Parker	19,400	19,200	99
	Polk	11,800	11,500	97
	Robertson	6,000	5,900	98
	Runnels	4,600	4,500	98
	Sabine	4,000	3,900	97
	San Augustine	3,400	3,300	97
	San Patricio	20,400	20,000	98
	Shelby	9,600	9,400	98
	Smith	55,000	54,300	99
Somervell	2,100	2,100	100	
Sterling	400	400	100	
Stonewall	1,000	1,000	100	
Tarrant	369,600	366,800	99	
Taylor	43,300	42,900	99	
Terry	5,200	5,100	98	
Titus	8,800	8,600	98	
Travis	200,700	198,300	99	
Tyler	7,300	7,100	97	
Upshur	12,300	12,100	98	
Van Zandt	14,500	14,200	98	
Victoria	27,100	26,600	98	
Washington	8,800	8,500	97	
Webb	31,300	30,700	98	
Wharton	15,300	15,000	98	
Willacy	5,100	5,000	98	
Williamson	34,600	34,000	98	
Wilson	6,600	6,400	97	
Winkler	3,500	3,500	100	
Wise	11,500	11,400	99	
UTAH				
Beaver	1,500	1,500	100	
Box Elder	10,900	10,800	99	
Cache	20,400	19,900	98	

Georgia

WTBS—(Continued) (Arbitron Data Continued)

Net Weekly Circulation	State County	Total Households	TV Households	%	
Between 5-24%	Davis	48,800	48,300	99	
	Duchesne	4,500	4,300	96	
	Emery	4,200	4,100	98	
	Juab	1,800	1,800	100	
	Kane	1,600	1,400	88	
	Millard	3,800	3,700	97	
	Rich	700	700	100	
	Salt Lake	235,300	231,900	99	
	Sanpete	5,100	5,000	98	
	Sevier	5,300	5,200	98	
	Summit	4,400	4,300	98	
	Tooele	8,900	8,800	99	
	Uintah	8,100	7,800	96	
	Utah	70,400	69,100	98	
	Wasatch	3,200	3,100	97	
	Weber	53,100	52,400	99	
	VIRGINIA				
		Accomack	11,700	11,400	98
		Amherst	9,600	9,400	98
		Appomattox	4,400	4,300	98
	Arlington	124,400	123,700	99	
	Bedford	14,600	14,400	99	
	Bland	2,200	2,100	95	
	Botetourt	8,700	8,600	99	
	Brunswick	5,000	4,900	98	
	Carroll	9,700	9,500	98	
	Chesterfield	61,300	61,000	100	
	Clarke	3,700	3,700	100	
	Craig	1,500	1,500	100	
	Essex	3,100	3,000	97	
	Fairfax	252,500	251,600	100	
	Franklin	12,800	12,600	98	
	Gloucester	8,800	8,700	99	
	Goochland	4,100	4,000	98	
	Grayson	8,900	8,800	99	
	Greene	3,000	2,900	97	
	Greensville	5,000	4,900	98	
	Halifax	12,000	11,800	98	
	Hanover	18,200	17,900	98	
	Henry	27,000	26,700	99	
	Isle Of Wight	7,700	7,600	99	
	James City	12,000	11,800	98	
	Lee	9,500	9,300	98	
	Loudoun	22,500	22,200	99	
	Lunenburg	4,200	4,100	98	
	Mecklenburg	10,200	10,000	98	
	Middlesex	3,200	3,100	97	
	Nelson	4,200	4,100	98	
	Northampton	5,500	5,400	98	
	Page	7,400	7,400	100	
	Patrick	6,500	6,400	98	
	Prince Edward	4,900	4,800	98	
	Prince George	15,000	14,900	99	
	Prince William	58,800	58,400	99	
	Pulaski	12,900	12,800	99	
	Rockbridge	10,700	10,500	98	
	Rockingham	26,900	26,600	99	
	Scott	8,500	8,300	98	
	Shenandoah	11,000	10,900	99	
	Southampton	7,900	7,700	98	
	Stafford	15,000	14,800	99	
	Sussex	3,500	3,400	97	
	Westmoreland	5,600	5,500	98	
	York	15,400	15,300	99	
	Chesapeake City	42,200	41,800	99	
	Norfolk City	88,700	87,900	99	
	Portsmouth City	36,200	35,900	99	
	Richmond City	84,700	84,000	99	
	Suffolk City	16,100	15,800	98	

WTBS—(Continued) (Arbitron Data Continued)

Net Weekly Circulation	State County	Total Households	TV Households	%	
Between 5-24%	Va Beach City	105,800	105,100	99	
	VERMONT				
		Bennington	13,200	12,900	98
		Caledonia	10,000	9,800	98
		Chittenden	42,800	42,100	98
		Essex	2,300	2,300	100
		Franklin	12,400	12,300	99
		Lamoille	6,700	6,600	99
		Orange	8,800	8,600	98
		Rutland	22,200	21,600	97
		Washington	20,000	19,600	98
		Windsor	20,700	20,100	97
	WASHINGTON				
		Adams	4,900	4,700	96
		Benton	44,900	43,500	97
		Chelan	19,100	18,300	96
		Clallam	21,800	20,900	96
		Clark	78,200	76,200	97
		Cowlitz	31,700	30,700	97
		Douglas	9,400	9,100	97
	King	538,000	519,300	97	
	Kitsap	62,800	61,300	98	
	Kittitas West	2,200	2,100	93	
	Klickitat	6,300	5,900	94	
	Lewis	22,200	21,100	95	
	Lincoln	3,800	3,700	97	
	Mason	13,900	13,500	97	
	Okanogan	12,600	11,800	94	
	Pacific	7,400	6,900	93	
	Pierce	196,100	191,100	97	
	Snohomish	139,900	136,100	97	
	Spokane	138,900	134,500	97	
	Stevens	11,200	10,600	95	
	Thurston	55,300	53,800	97	
	Wahkiakum	1,400	1,300	93	
	Whatcom	43,700	41,900	96	
	Yakima	66,800	63,900	96	
WISCONSIN					
	Barron	15,400	15,000	97	
	Brown	66,800	66,200	99	
	Calumet	11,000	10,800	98	
	Chippewa	18,400	18,100	98	
	Clark	11,900	11,500	97	
	Columbia	16,900	16,500	98	
	Crawford	6,100	6,000	98	
	Dane	132,300	129,300	98	
	Dodge	26,300	25,800	98	
	Door	10,400	10,300	99	
	Eau Claire	30,500	29,900	98	
	Florence	1,500	1,500	100	
	Fond Du Lac	31,200	30,700	98	
	Forest	3,500	3,400	97	
	Grant	17,700	17,100	97	
	Green	11,900	11,700	98	
	Green Lake	7,200	7,000	97	
	Iowa	7,400	7,200	97	
	Jackson	6,400	6,200	97	
	Jefferson	23,800	23,500	99	
	Juneau	8,500	8,200	96	
	Kenosha	44,900	44,400	99	
	Kewaunee	6,800	6,700	99	
	La Crosse	34,400	33,900	99	
	Lafayette	6,200	6,100	98	
	Langlade	7,400	7,200	97	
	Lincoln	10,300	10,200	99	
	Manitowoc	29,800	29,500	99	
	Marathon	41,100	40,600	99	
	Marinette	15,300	15,100	99	
	Milwaukee	368,600	363,900	99	

Georgia

WTBS—(Continued) (Arbitron Data Continued)

Net Weekly Circulation	State County	Total Households	TV Households	%
Between 5-24%	WISCONSIN			
	Monroe	12,900	12,600	98
	Oneida	13,100	12,700	97
	Outagamie	46,900	46,600	99
	Ozaukee	24,300	24,000	99
	Pepin	2,800	2,700	96
	Polk	12,900	12,700	98
	Portage	20,300	19,900	98
	Price	6,200	6,000	97
	Rusk	5,800	5,600	97
	St Croix	15,800	15,600	99
	Sauk	17,000	16,600	97
	Shawano	13,600	13,400	99
	Sheboygan	36,900	36,500	99
	Taylor	6,500	6,300	97
	Trempealeau	9,800	9,500	97
	Vernon	9,800	9,500	97
	Walworth	27,200	26,800	99
	Washington	30,400	30,100	99
	Waukesha	99,000	98,000	99
	Waupaca	16,200	16,000	99
	Waushara	7,900	7,700	97
	Wood	28,200	27,800	99
	WEST VIRGINIA			
	Berkeley	18,800	18,600	99
	Braxton	5,400	5,300	98
	Doddridge	2,700	2,700	100

WTBS—(Continued) (Arbitron Data Continued)

Net Weekly Circulation	State County	Total Households	TV Households	%	
Between 5-24%	Gilmer	3,000	2,900	97	
	Grant	3,800	3,700	97	
	Hampshire	5,800	5,700	98	
	Hancock	14,600	14,600	100	
	Hardy	3,800	3,700	97	
	Lincoln	8,200	8,100	99	
	Marshall	15,000	14,900	99	
	Monongalia	28,900	28,500	99	
	Monroe	4,700	4,500	96	
	Nicholas	10,400	10,300	99	
	Pendelton	3,100	3,000	97	
	Pleasants	3,000	3,000	100	
	Preston	11,100	10,900	98	
	Randolph	10,500	10,300	98	
	Ritchie	4,500	4,400	98	
	Roane	5,600	5,500	98	
	Summers	5,600	5,400	96	
		WYOMING			
		Fremont	13,700	13,300	97
		Lincoln	4,800	4,600	96
		Niobrara	1,200	1,200	100
		Park	9,000	8,600	96
		Platte	5,200	4,900	95
	Teton	4,900	4,700	96	
	Washakie	3,700	3,600	97	
	Weston	2,900	2,800	97	

Georgia

WAGA-TV, Atlanta (Arbitron Data Continued)

Net Weekly Circulation	State County	Total Households	TV Households	%
50% & Over	GEORGIA			
	Paulding	10,600	10,500	99
	Pickens	4,700	4,600	98
	Pike	3,100	3,000	97
	Polk	11,700	11,600	99
	Putnam	3,900	3,800	97
	Rockdale	14,900	14,700	99
	Spalding	17,500	17,300	99
	Towns	2,400	2,400	100
	Troup	18,700	18,400	98
	Union	4,000	3,900	97
	Upson	9,500	9,400	99
	Walton	11,300	11,200	99
	White	4,100	4,000	98
	Whitfield	24,200	24,000	99
	NORTH CAROLINA			
	Clay	2,700	2,600	96
Between 25-49%	ALABAMA			
	Calhoun	43,200	42,800	99
	Chambers	14,300	14,100	99
	Cherokee	7,000	6,900	99
	Cleburne	5,000	4,900	98
	GEORGIA			
	Baldwin	11,100	10,900	98
	Monroe	5,300	5,200	98
	Murray	7,900	7,800	99
	Rabun	4,200	4,100	98
Stephens	8,000	7,900	99	
Between 5-24%	ALABAMA			
	Clay	4,800	4,700	98
	De Kalb	21,800	21,600	99
	GEORGIA			
	Ben Hill	6,200	6,000	97
	Berrien	5,000	4,900	98
	Bibb	55,000	54,400	99
	Catoosa	14,000	13,900	99
	Coffee	9,600	9,400	98
	Colquitt	12,800	12,600	98
	Crisp	7,000	6,800	97
	Elbert	7,000	6,900	99
	Franklin	5,900	5,800	98
	Harris	6,200	6,100	98
	Houston	28,700	28,400	99
	Jones	6,400	6,300	98
	Laurens	13,400	13,100	98
	Lowndes	25,100	24,600	98
	Macon	4,800	4,700	98
	Peach	7,100	7,000	99
	Sumter	9,900	9,700	98
	Taliaferro	800	800	100
	Taylor	2,600	2,500	96
	Telfair	4,000	3,900	98
	Tift	11,600	11,400	98
	Washington	6,300	6,100	97
	Wilkes	3,900	3,800	97
	Wilkinson	3,500	3,400	97
	NORTH CAROLINA			
	Macon	9,200	8,900	97
	TENNESSEE			
	Polk	4,800	4,700	98

WALB-TV, Albany (Arbitron Data Continued)

Net Weekly Circulation	State County	Total Households	TV Households	%
Between 5-24%	ALABAMA			
	Henry	5,700	5,600	98
	FLORIDA			
	Gadsden	12,900	12,600	98
	Suwannee	9,100	8,900	98
	Taylor	6,400	6,200	97
	GEORGIA			
	Appling	5,600	5,500	98
	Bleckley	3,600	3,500	97
	Houston	28,700	28,400	99
	Taylor	2,600	2,500	96

S M T W T F S
 7 8 9 10 11 12 13
 14 15 16 17 18 19 20
 21 22 23 24 25 26 27
 28 29 30

1

*Must order Communications Daily!
 call collect:
 202 / 872-9200
 for info*

S M T W T F S
 3 4 5 6 7 8 9
 10 11 12 13 14 15 16
 17 18 19 20 21 22 23
 24 25 26 27 28 29 30
 31

S M T W T F S
 1 2 3 4
 5 6 7 8 9 10 11
 12 13 14 15 16 17 18
 19 20 21 22 23 24 25
 26 27 28 29 30 31

Georgia

WGNX, Atlanta (Arbitron Data Continued)

Net Weekly Circulation	State County	Total Households	TV Households	%
Between 5-24%	ALABAMA			
	Chambers	14,300	14,100	99
	Cherokee	7,000	6,900	99
	Clay	4,800	4,700	98
	Cleburne	5,000	4,900	98
	Randolph	7,300	7,200	99
	GEORGIA			
	Banks	3,500	3,400	97
	Catoosa	14,000	13,900	99
	Dade	4,200	4,200	100
	Elbert	7,000	6,900	99
	Gilmer	4,300	4,200	98
	Habersham	9,400	9,200	98
	Harris	6,200	6,100	98
	Houston	28,700	28,400	99
	Jasper	2,900	2,800	97
	Jones	6,400	6,300	98
	Lamar	4,500	4,400	98
	Madison	7,000	6,900	99
	Monroe	5,300	5,200	98
	Murray	7,900	7,800	99
	Peach	7,100	7,000	99
Putnam	3,900	3,800	97	
Stephens	8,000	7,900	99	
Union	4,000	3,900	97	
Walker	20,100	19,900	99	
White	4,100	4,000	98	
Wilkes	3,900	3,800	97	
NORTH CAROLINA				
Macon	9,200	8,900	97	
TENNESSEE				
Polk	4,800	4,700	98	

Media Brokerage Specialist
CATV, TV and Radio

**THE
TED HEPBURN
COMPANY**

Ted Hepburn, President Todd Hepburn, Vice-President
325 Garden Road, Palm Beach, Florida 33480
P.O. Box 42401, Cincinnati, Ohio 45242

WSB-TV, Atlanta (Arbitron Data Continued)

Net Weekly Circulation	State County	Total Households	TV Households	%
50% & Over	GEORGIA			
	Oconee	5,200	5,200	100
	Oglethorpe	3,300	3,200	97
	Paulding	10,600	10,500	99
	Pickens	4,700	4,600	98
	Pike	3,100	3,000	97
	Polk	11,700	11,600	99
	Putnam	3,900	3,800	97
	Rockdale	14,900	14,700	99
	Spalding	17,500	17,300	99
	Towns	2,400	2,400	100
	Troup	18,700	18,400	98
	Union	4,000	3,900	97
	Upson	9,500	9,400	99
Walton	11,300	11,200	99	
White	4,100	4,000	98	
Between 25-49%	ALABAMA			
	Chambers	14,300	14,100	99
	Cherokee	7,000	6,900	99
	Etowah	39,100	38,800	99
	Randolph	7,300	7,200	99
	GEORGIA			
	Bibb	55,000	54,400	99
	Crisp	7,000	6,800	97
	Jones	6,400	6,300	98
	Rabun	4,200	4,100	98
Schley	1,100	1,100	100	
Stephens	8,000	7,900	99	
Sumter	9,900	9,700	98	
Tift	11,600	11,400	98	
Whitfield	24,200	24,000	99	
NORTH CAROLINA				
Clay	2,700	2,600	96	
Between 5-24%	ALABAMA			
	Clay	4,800	4,700	98
	GEORGIA			
	Berrien	5,000	4,900	98
	Coffee	9,600	9,400	98
	Colquitt	12,800	12,600	98
	Cook	4,700	4,600	98
	Crawford	2,500	2,400	96
	Elbert	7,000	6,900	99
	Franklin	5,900	5,800	98
	Harris	6,200	6,100	98
	Hart	6,700	6,600	98
	Houston	28,700	28,400	99
	Laurens	13,400	13,100	98
	Lowndes	25,100	24,600	98
	Murray	7,900	7,800	99
	Talbot	2,000	1,900	97
	Taliaferro	800	800	100
	Taylor	2,600	2,500	96
	Telfair	4,000	3,900	98
	Washington	6,300	6,100	97
	Wilkes	3,900	3,800	97
NORTH CAROLINA				
Cherokee	7,600	7,400	97	
Macon	9,200	8,900	97	

Georgia

WXIA-TV, Atlanta (Arbitron Data Continued)

Net Weekly Circulation	State County	Total Households	TV Households	%	
Between 25-49%	ALABAMA				
		Cherokee	7,000	6,900	99
		Cleburne	5,000	4,900	98
		Randolph	7,300	7,200	99
	GEORGIA				
		Baldwin	11,100	10,900	98
		Bibb	55,000	54,400	99
		Gilmer	4,300	4,200	98
		Habersham	9,400	9,200	98
		Harris	6,200	6,100	98
	Houston	28,700	28,400	99	
	Laurens	13,400	13,100	98	
	Madison	7,000	6,900	99	
	Oglethorpe	3,300	3,200	97	
	Rabun	4,200	4,100	98	
	Stephens	8,000	7,900	99	
	Towns	2,400	2,400	100	
	Union	4,000	3,900	97	
	Whitfield	24,200	24,000	99	
Between 5-24%	ALABAMA				
		Calhoun	43,200	42,800	99
		Chambers	14,300	14,100	99
		Etowah	39,100	38,800	99
		Lee	30,500	30,100	99
	GEORGIA				
		Ben Hill	6,200	6,000	97
		Bleckley	3,600	3,500	97
		Coffee	9,600	9,400	98
		Crawford	2,500	2,400	96
		Crisp	7,000	6,800	97
		Dodge	6,100	6,000	98
		Elbert	7,000	6,900	99
		Fannin	5,800	5,700	98
		Franklin	5,900	5,800	98
		Hart	6,700	6,600	98
		Irwin	3,400	3,300	97
		Jeff Davis	4,200	4,100	98
		Jones	6,400	6,300	98
		Lowndes	25,100	24,600	98
		Murray	7,900	7,800	99
		Peach	7,100	7,000	99
		Talbot	2,000	1,900	97
		Taliaferro	800	800	100
		Telfair	4,000	3,900	98
		Toombs	8,600	8,400	98
		Wilkes	3,900	3,800	97
		Wilkinson	3,500	3,400	97
	NORTH CAROLINA				
		Cherokee	7,600	7,400	97
		Clay	2,700	2,600	96

WTVM, Columbus (Arbitron Data Continued)

Net Weekly Circulation	State County	Total Households	TV Households	%	
Between 5-24%	ALABAMA				
		Coffee	14,400	14,200	99
		Coosa	4,300	4,200	98
		Crenshaw	5,300	5,200	98
		Elmore	16,100	15,900	99
		Houston	30,100	29,900	99
		Marion	11,900	11,800	99
	GEORGIA				
		Bleckley	3,600	3,500	97
		Brooks	5,300	5,200	98
		Decatur	8,900	8,700	98
		Dodge	6,100	6,000	98
		Jones	6,400	6,300	98
		Monroe	5,300	5,200	98
		Pike	3,100	3,000	97
	Pulaski	3,200	3,100	97	

VIDEO WEEK

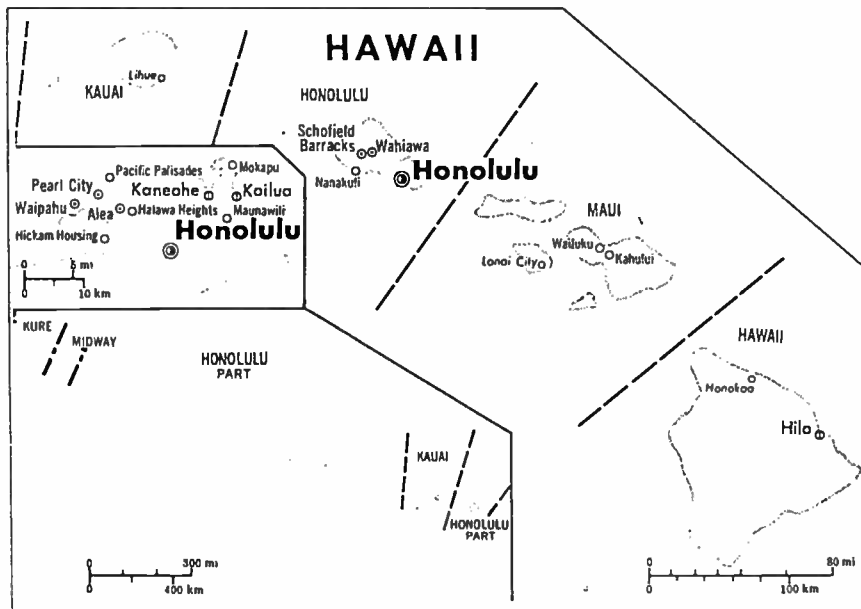
The weekly news service devoted to the entire field of cable TV, subscription TV, satellite-to-home broadcasting, VCRs, videocassettes, videodiscs, video-games and home computer entertainment. The *only* information source you need to catch up with *and* keep up with this ever-changing industry.

For subscription information,
call us collect: (202) 872-9200.



Television Digest, Inc.
1836 Jefferson Place, N.W.
Washington, D.C. 20036

Hawaii



Market	Arbitron ADI TV Households	Rank	Market Area Commercial TV Stations
Honolulu, HI	*	*	KGMB (9), KHAI-TV (20), KHNL-TV (13), KHON-TV (2), KITV (4), KMGH (26)
Hilo, HI	*	*	KGMD-TV (9), KHAW-TV (11), KHBC-TV (2), KHVO (3)
Waikuku	*	*	KAIL-TV (7), KGMV (3), KMAU (12)

ARBITRON DOES NOT HAVE WEEKLY

CIRCULATION DATA FOR HAWAII

Hawaii Station Status as of October 1, 1986

	VHF	UHF	TOTAL
Commercial Television Stations	11	3	14
Educational Television Stations	2	0	2
			<u>16</u>

Hawaii-Hilo

KGMD-TV

Ch. 9

(Satellite of KGMB, Honolulu)

Network Service: CBS.

Licensee: Lee Enterprises Inc., 130 E. 2nd St., Davenport, IA 52801.

Telephones: 808-944-5200, Honolulu; 808-935-6221, Hilo.

Studio: 58 Manaolana Place, Hilo 96720.

Technical Facilities: Channel No. 9 (186-192 MHz). Authorized power: 9.68-kw visual, 1.71-kw aural. Antenna: Minus 290-ft. above av. terrain, 258-ft. above ground, 1120-ft. above sea level.

Latitude	19°	43'	00"
Longitude	155°	08'	13"

Transmitter: 58 Manaolana Place.

News Service: UPI.

Ownership: See KGMB, Honolulu.

Began Operation: May 15, 1955.

Represented (sales): Katz Communications Inc.

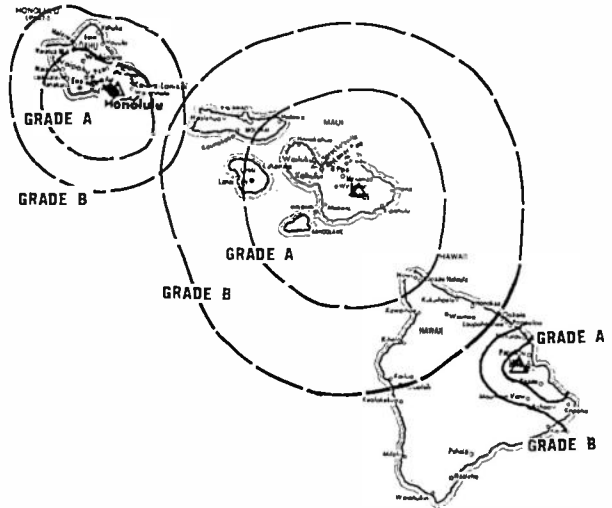
Represented (engineering): David Steel & Associates.

Personnel:

LEE CARLSON, general manager.

Rates: Sold in combination with KGMB, Honolulu & satellite KGMD-TV, Hilo, with rates applying to simultaneous telecasts on all three stations.

NETWORK BASE HOURLY RATE: Bonus to KGMB, Honolulu.



SCALE OF MILES
0 50 100

KGMD-TV BPCT-4894 Granted 1/5/76

© American Map Corp., 14244

Hawaii—Hilo

KHAW-TV

Ch. 11

(Satellite of KHON-TV, Honolulu)

Network Service: NBC.

Licensee: Burnham Bcstg. Co., Suite 1400, One Magnificent Mile, Chicago, IL 60611.

Studio: 1170 Auahi St., Honolulu 96814.

Business Office: 615 Piikoi St., Suite 501, Honolulu, HI 96814.

Telephone: 808-531-8585.

Technical Facilities: Channel No. 11 (198-204 MHz). Authorized power: 2.09-kw visual, 0.275-kw aural. Antenna: Minus 823-ft. above av. terrain, 80-ft. above ground, 90-ft. above sea level.

Latitude	19°	43'	56"
Longitude	155°	04'	09"

Transmitter: Naniloa Hotel, Hilo.

News Services: AP, CNN.

Ownership: Burnham Bcstg. Co. See KHON-TV, Honolulu.

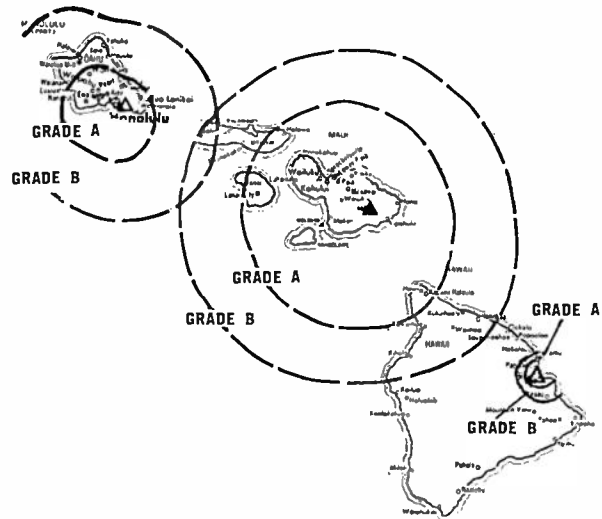
Began Operation: Nov. 27, 1961. Transfer to present owner from McCoy Bcstg. approved by FCC March 8, 1979.

Represented (sales): Harrington, Righter & Parsons Inc.

Represented (legal): McKenna, Wilkinson & Kittner.

Personnel: See KHON-TV, Honolulu. Satellite has resident engineering personnel only.

Rates: Sold in combination with KHON-TV, Honolulu and KAIL-TV, Wailuku and K55DZ, Lihue, with rates applying to simultaneous telecasts on all stations.



KHAW-TV BPCT-3246 Granted 10/17/63

© American Map Corp., 14244

NETWORK BASE HOURLY RATE: Bonus to KHON-TV, Honolulu.

Hawaii—Hilo

KHVO

Ch. 13

(Satellite of KITV, Honolulu)

Network Service: ABC.

Licensee: Shamrock Bcstg. Co., Naniloa Hotel, Hilo, HI.

Studio: Naniloa Hotel, Hilo, HI.

Telephone: 808-935-8289, Hilo.

Technical Facilities: Channel No. 13 (210-216 MHz). Authorized power: 4.68-kw visual, 1.59-kw aural. Antenna: Minus 823-ft. above av. terrain, 80-ft. above ground, 90-ft. above sea level.

Latitude	19°	43'	57"
Longitude	155°	04'	04"

Transmitter: Naniloa Hotel, Hilo, HI.

Ownership: See KITV, Honolulu.

Began Operation: May 15, 1960.

Represented (sales): Seltel Inc.

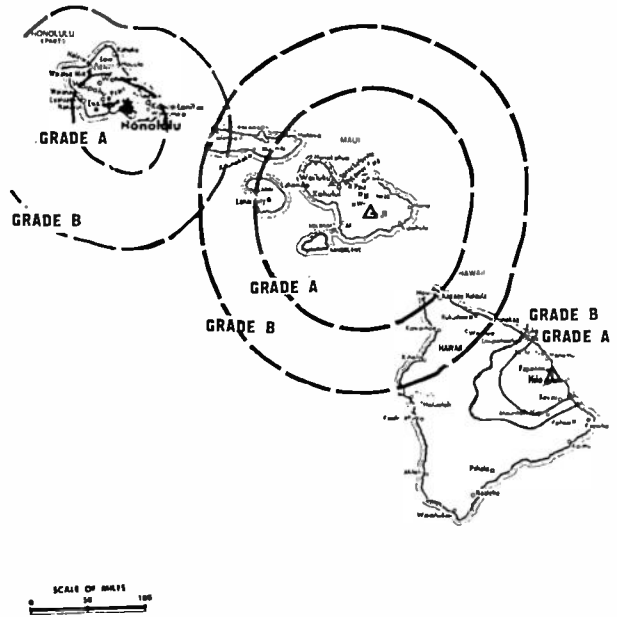
Represented (legal): Leventhal, Senter & Lerman.

Personnel:

See KITV, Honolulu.

Rates: Sold in combination with KITV, Honolulu.

NETWORK BASE HOURLY RATE: Included with KITV Honolulu.



KHVO BPCT-3077 Granted 9/6/62

© American Map Corp., 14244

Hawaii—Hilo

KHBC-TV

(formerly KOHA-TV)

Ch. 2

Network Service: None, independent.

Licensee: Hilo Bcstg. Corp., Box 1006, Hilo, HI 96720.

Studio: 400 Hualani St., Hilo, HI 96720.

Technical Facilities: Channel No. 2 (54-60 MHz). Authorized power: 2.310-kw max. visual, 0.231-kw max. aural. Antenna: Minus 574-ft. above av. terrain, 142-ft. above ground, 148-ft. above sea level.

Latitude 19° 43' 51"
Longitude 155° 04' 11"

Satellite Earth Station: Harris, 7-meter; Drake receivers.

Transmitter: 71 Banyan Dr., Hilo Hawaiian Hotel, Hilo.

Ownership: Marvin S. Chupack, pres., 50%; Myonne J. Hodges, Norma Midcap, 10% each; Tom & Emilie B. Fulton, 10% jointly; Great Oklahoma Ventures, 20%.

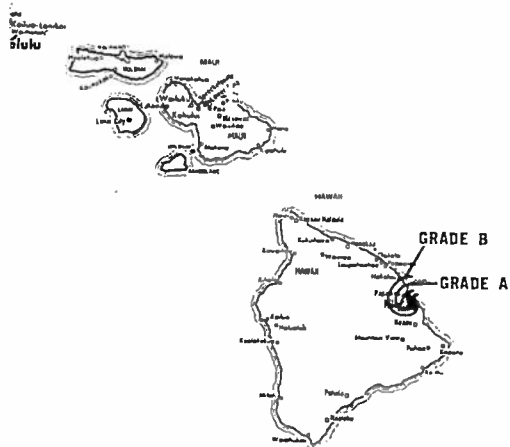
Began Operation: Aug. 22, 1983. Sale to present owner by Trustee in Bankruptcy approved by FCC Jan. 31, 1986. Began operation as KHBC-TV April 14, 1986.

Represented (legal): Baraff, Koerner, Olender & Hochberg, P.C.

Personnel:

MARVIN S. CHUPACK, president.
ABE LAGADON, operations manager.

Highest 30 Second Rate (July 17, 1986): \$90.



SCALE OF MILES
0 50 100

KHBC-TV BMPCT—830316KE Granted 5/27/83

© American Map Corp., No. 14244

Hawaii—Honolulu

KGMB

Ch. 9

(Also operates satellite KGMD-TV, Hilo and semi-satellite KGMV, Wailuku, Maui)

Network Service: CBS.

Licensee: Lee Enterprises Inc., 130 E. 2nd St., Davenport, IA 52801.

Studio: 1534 Kapiolani Blvd., Honolulu, HI 96814.

Telephone: 808-944-5200.

Technical Facilities: Channel No. 9 (186-192 MHz). Authorized power: 209-kw visual, 29.5-kw aural. Antenna: Minus 170-ft. above av. terrain, 436-ft. above ground, 441-ft. above sea level.

Latitude	21°	17'	45.7"
Longitude	157°	50'	35.7"

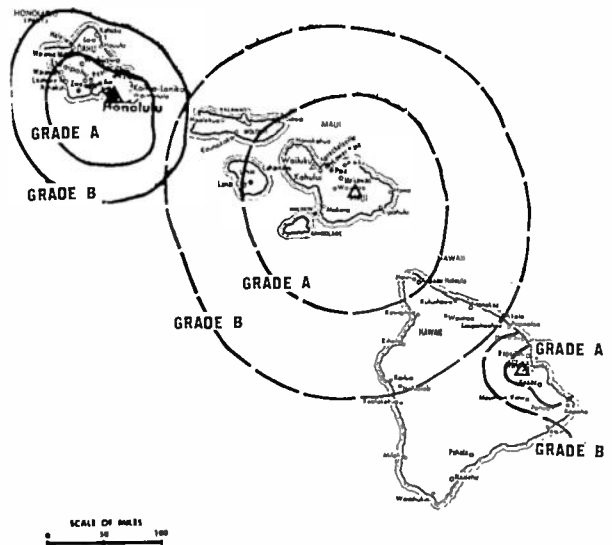
Transmitter: 1534 Kapiolani Blvd.

News Service: UPI.

Satellite Earth Stations: 3 in operation; Scientific-Atlanta, 10-meter; Common Carrier, Wold Communications Inc.

Ownership: Lee Enterprises Inc. For other interests, see Group Ownership of TV Stations.

Began Operation: Dec. 1, 1952. Sale of Consolidated Amusement Corp. and its 75.45% interest to Hialand Development Corp. approved Dec. 3, 1958 by FCC (Television Digest, Vol. 14:40, 41, 46). Sale of 75.45% to Honolulu Star-Bulletin approved Dec. 22, 1959 (Vol. 15:52). Sale by Honolulu Star-Bulletin approved May 5, 1965 (Vol. 4:42; 5:19). Transfer of control from the Standard Corp. to the Heffels approved Oct. 1, 1972. Sale to present owner by the Heffels approved by FCC Jan. 27, 1977 (Vol. 16:37).



KGMB BPCT-3610 Granted 10/19/65

© American Map Corp., 14244

Represented (sales): Katz Television.

Represented (legal): Kobayashi, Watanabe, Sugita & Kawashima.

Represented (engineering): David Steel & Associates.

Personnel:

LEE CARLSON, general manager.
ED WONG, controller.
PHIL ARNONE, program director.
JOHN WRAY, promotion manager.
DENNIS MAHAFFAY, manager, production.
JAMES DONEY, director, community affairs/human resources.
ROD SHIMABUKURO, chief engineer.
SHARON KANALEY, national sales manager.

Highest One Hour Rate: \$4500.

Highest 30 Sec. Rate (July 15, 1986): \$900.

Note: Above rates include satellite operation of KGMD-TV, Hilo, KGMV, Wailuku; translators K69BZ, Lihue and K57B1, Waiimea.

NETWORK BASE HOURLY RATE: \$686.

TV	Newspaper
Radio	CATV
Robert W. Rounsaville & Associates	
MEDIA BROKERS AND CONSULTANTS	
P.O. BOX 11898 ATLANTA, GA (404) 261-3000 1-800-581-1500	P.O. BOX 2991 ORLANDO, FL (305) 423-9426 1-800-328-3500

Hawaii—Honolulu

KHAI-TV

Ch. 20

Network Service: None, independent.

Licensee: Honolulu Family Television Ltd. Partnership, Osborne Office Center, Suite 260, Chattanooga, TN 37411.

Studio: 735 Sheridan St., Honolulu, HI 96814.

Telephone: 808-943-1169.

Technical Facilities: Channel No. 20 (506-512 MHz). Authorized power: 537-kw max. visual, 63-kw max. aural. Antenna: Minus 150-ft. above av. terrain, 320-ft. above ground, 330-ft. above sea level.

Latitude	21°	17'	56"
Longitude	157°	50'	44"

Transmitter: 735 Sheridan St., Honolulu.

Ownership: Media Central Inc., gen. partner, 51%; Honolulu TV 20 Ltd. Partnership, ltd. partner, 49%. MCI ownership: See KBSI, Cape Girardeau, MO. HTV20 ownership: Southern Star Media Corp. & Harley G. Hunter, gen. partners, 0.05% each; 44 ltd. partners.

Began Operation: Dec. 30, 1983. Sale to present owners approved by FCC Jan. 18, 1985.

Represented (legal): Seymour M. Chase, P.C.

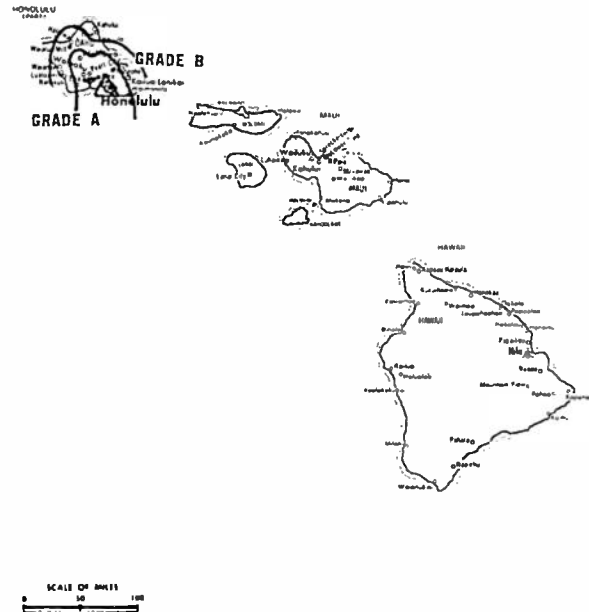
Represented (engineering): A. D. Ring & Associates.

Personnel:

DANIEL KAWAKAMI, general manager.

Highest One Hour Rate: \$800.

Highest 30 Sec. Rate: \$150.



KHAI-TV BMPCT—830110KF Granted 10/7/83

©American Map Corp., No. 14244

Hawaii—Honolulu

KHON-TV

Ch. 2

(Also operates satellites KAI-TV, Wailuku & KHAW-TV, Hilo)

Network Service: NBC.

Licensee: Burnham Bcstg. Co. Ltd. Partnership, Suite 1400, One Magnificent Mile, Chicago, IL 60611.

Studio: 1170 Auahi St., Honolulu, HI 96814.

Business Office: 615 Piikoi St., Suite 501, Honolulu, HI 96814.

Telephone: 808-531-8585.

Technical Facilities: Channel No. 2 (54-60 MHz). Authorized power: 100-kw visual, 20-kw aural. Antenna: 60-ft. above av. terrain, 500-ft. above ground, 506-ft. above sea level.

Latitude	21°	17'	39"
Longitude	157°	50'	18"

Transmitter: Century Center, 1750 Kalakaua Ave.

Multichannel TV Sound: Stereo & separate audio program.

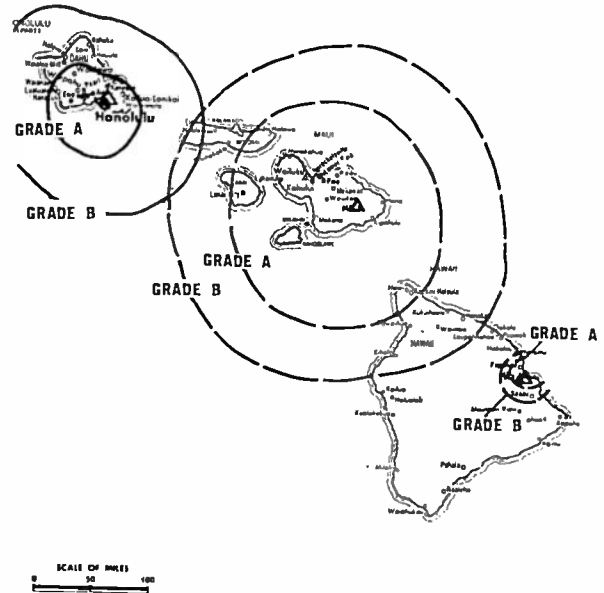
Satellite Earth Stations: 2 in operation; Harris, 6.1-meter; Harris receivers.

News Services: AP, CNN.

Ownership: Peter B. Desnoes, gen. partner, 50%; Lawrence Beck, Dean Buntrock, Peer Pederson, Leonard Ring, Howard C. Warren & Alloy Consolidated Industries, Ltd. partners, 7.0886% each; David Meltzer, Ltd. partner, 3.9238%; Frank Magid, Ltd. partner, 3.5443%. Burnham Bcstg. also owns WLUK-TV, Green Bay, WI; KHAW-TV, Hilo & KAI-TV, Wailuku, HI & is buying KBAK-TV Bakersfield, CA. Ring has interest in Combined Cable Corp., cable group owner.

Began Operation: Dec. 15, 1952. Sale to present owners by Des Moines Register & Tribune approved by FCC Aug. 23, 1985 (Television Digest, Vol. 25:6). Previously, merger of Des Moines Register & Tribune Co. with McCoy Bcstg. Co. approved by FCC March 8, 1979. Sale to McCoy by Pacific & Southern Co. Inc. approved Jan. 17, 1973. Previously, merger with Jupiter Bcstg. of Georgia, surviving corp., later known as Pacific & Southern Bcstg. Co. Inc., approved Nov. 15, 1967 (Vol. 7:47). Assignment to Pacific & Southern Co. Inc. approved Dec. 15, 1967. Previous sale by co-owners Advertising Publishing Co. Ltd. & John D. Keating approved April 28, 1965 (Vol. 4:42). Sale to Advertiser Publishing Co. Ltd. and Island Bcstg. Co. by Herbert Richards approved by FCC June, 1953 (Vol. 9:26).

Represented (sales): Harrington, Righter & Parsons Inc.



KHON-TV BPCT-4966 Granted 7/13/77

© American Map Corp., 14244

Represented (legal): McKenna, Wilkinson & Kittner.

Personnel:

WILLIAM L. SNYDER, president & general manager.
MICHAEL ROSENBERG, director of sales & station manager.
WALTER ZIMMERMANN, news director.
JACK KELLNER, director, community affairs.
KENNETH R. ERICKSON, director of engineering.
ALAN L. HOFFMAN, program manager.
DENNIS CHRISTIANSON, promotion director.
JIM McCORMICK, production manager.

Highest 30 Sec. Rate (Sept. 1, 1985): \$2000.

NETWORK BASE HOURLY RATE: \$525.

Hawaii—Honolulu

KHNL

Ch. 13

Network Service: None, independent.

Licensee: King Broadcasting Co., 333 Dexter Ave. N, Seattle, WA 98109.

Studio: 150-B Puuhale Rd., Honolulu, HI 96819.

Telephone: 808-847-3246.

Technical Facilities: Channel No. 13 (210-216 MHz). Authorized power: 316-kw visual, 46.8-kw aural. Antenna: 22-ft. above av. terrain, 500-ft. above ground, 505-ft. above sea level.

Latitude	21°	17'	09.0"
Longitude	157°	50'	18.5"

Transmitter: 2005 Kalia Rd., Honolulu.

Satellite Earth Station: In operation.

News Service: UPI.

Ownership: King Bcstg. Co. For other interests, see Group Ownership of TV Stations.

Began Operation: July 4, 1962. Sale by Hawaiian Paradise Park Corp. approved by FCC Sept. 21, 1967. Sale to Mid-Pacific Television Assoc. by Richard Eaton approved by FCC Nov. 28, 1979. FCC approved sale to King Bcstg. Co. May 5, 1986.


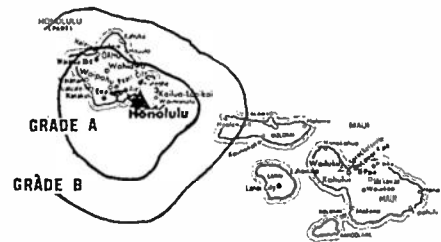
Represented (sales): Blair Television.

Represented (legal): Shrinisky, Weitzman & Eisen.

Represented (engineering): Hammett & Edison Inc.

Personnel:

RICK BLANGIARDI, vice president & general manager.
DANIEL SCHMIDT, program director.



KHNL BPCT—810522KH Granted 6/15/81

© American Map Corp., No. 14244

Highest One Hour Rate: \$2000.

Highest 30 Sec. Rate: \$350.

Hawaii—Honolulu

KITV

Ch. 4

(Rebroadcast by KMAU, Wailuku & KHVO, Hilo)

Network Service: ABC.

Licensee: Shamrock Bcstg. Co., 1290 Ala Moana Blvd.

Studio: 1290 Ala Moana Blvd., Honolulu, HI 96814.

Telephone: 808-545-4444. TWX: KITV 723-8387.

Technical Facilities: Channel No. 4 (66-72 MHz). Authorized power: 100-kw visual, 20-kw aural. Antenna: 45-ft. above av. terrain, 495-ft. above ground, 500-ft. above sea level.

Latitude	21°	17'	37"
Longitude	157°	50'	34"

Transmitter: Ala Moana Hotel, 410 Atkinson Dr., Honolulu.

Satellite Earth Station: Common Carrier.

News Service: UPI.

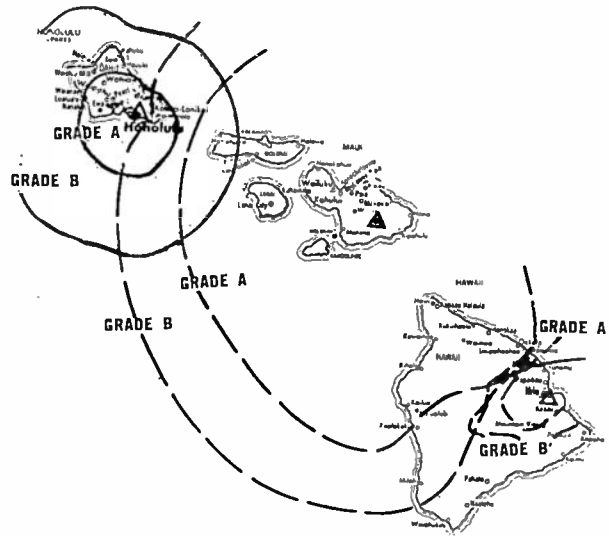
Ownership: Shamrock Holdings Inc., 100%. For other interests, see Group Ownership of TV Stations.

Began Operation: April 16, 1954. Sale to present owner by Starr Bcstg. Group approved by FCC June 7, 1979. Sale to Starr by Lawrence S. Berger & assoc. approved June 15, 1973 (Television Digest, Vol. 12:47). Sale to Berger group by Kaiser Bcstg. approved Dec. 18, 1964 (Vol. 4:41, 51). Sale to Kaiser by Television Corp. of America Ltd. (Albert Zugsmith interests) which operated station as KULA-TV was approved June 11, 1958 (Vol. 14:19, 24). Previous sale to Television Corp. of America by American Bcstg. Stations Inc. (WMT, Cedar Rapids, IA, interlocking with WMT-TV) and Dolph Petty Bcstg. approved Jan. 11, 1956 (Vol. 11:46; 12:2).

Represented (sales): Seltel Inc.

Represented (legal): Leventhal, Senter & Lerman.

Represented (engineering): Hammett & Edison Inc.



SCALE OF MILES
0 50 100

KITV BPCT-4921 Granted 7/2/76

© American Map Corp., 14244

Personnel:

DICK GRIMM, president.
RICHARD SCHALLER, general manager.
DAVE MOORE, chief engineer.
MUNEO HAMADA, business manager.
PAUL UDELL, news director.
BOB TURNER, program director.
CHARLIE RILEY, production manager.
JOE LOEWENHARDT, commercial production manager.

Highest One Hour Rate: \$4500.

Highest 30 Sec. Rate: \$650.

NETWORK BASE HOURLY RATE: \$500.

Hawaii—Honolulu

KMG T

(formerly KSHO-TV)

Ch. 26

Network Service: None, independent.

Licensee: Mauna Kea Bcstg. Co., 10880 Wilshire Blvd., Suite 2007, Los Angeles, CA 90024.

Studio: 970 N. Kalaheo Ave., Honolulu, HI 96734.

Telephone: 808-254-5826.

Technical Facilities: Channel No. 26 (542-548 MHz). Authorized power: 99.3-kw max. visual, 9.93-kw max. aural. Antenna: 2110-ft. above av. terrain, 100-ft. above ground, 2540-ft. above sea level.

Latitude 21° 19' 49.2"
Longitude 157° 45' 24.1"

Holds CP for change to 75.9-kw max. visual, 7.59-kw max. aural, 2120-ft. above av. terrain, 60-ft. above ground, 2500-ft. above sea level. BPCT-850305KF.

Transmitter: Wiliwilinui Ridge, Honolulu.

Satellite Earth Station: In operation; Uniden receivers.

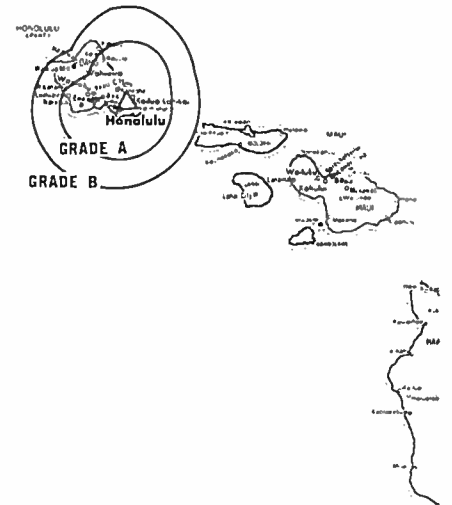
News Service: UPI.

Ownership: Saul Levine, pres., 80%; F. E. Wilson, v.p., 20%; Anita L. Levine, secy.-treas. S. Levine & Wilson have interest in KKGO(FM), Los Angeles.

Began Operation: Dec. 23, 1982.

Represented (sales): Adam Young Inc.

Represented (legal): Cohn & Marks.



SCALE OF FEET
0 50 100

KMG T BPCT-850305KF Granted 5/28/85

© American Map Corp., No. 14244

Personnel:

LINDA MANOWN, sales manager.

GARRETT NAKAHODO, program coordinator.

Highest 30 Sec. Rate (July 15, 1985): \$400.

Hawaii—Wailuku

KAIH-TV

Ch. 7

(Satellite of KHON-TV, Honolulu)

Network Service: NBC.

Licensee: Burnham Bcstg. Co. Ltd. Partnership, Suite 1400, One Magnificent Mile, Chicago, IL 60611.

Studio: 1170 Auahi St., Honolulu, HI 96814.

Business Office: 615 Piikoi St., Suite 501, Honolulu, HI 96814.

Telephone: 808-531-8585.

Technical Facilities: Channel No. 7 (174-180 MHz). Authorized power: 29.8-kw visual, 5.89-kw aural. Antenna: 5940-ft. above av. terrain, 75-ft. above ground, 10,025-ft. above sea level.

Latitude	20°	42'	41"
Longitude	156°	15'	26"

Transmitter: Mt. Haleakala, Maui.

News Services: AP, CNN.

Ownership: See KHON-TV, Honolulu.

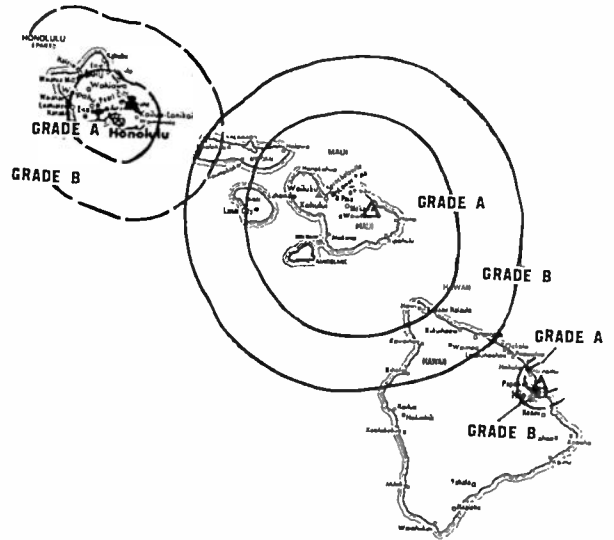
Began Operation: Nov. 19, 1958.

Represented (sales): Harrington, Righter & Parsons Inc.

Represented (legal): McKenna, Wilkinson & Kittner.

Personnel: See KHON-TV, Honolulu. Satellite has resident engineering personnel only.

Rates: Sold in combination with KHON-TV, Honolulu & KHAW-TV, Hilo and K55DZ, Lihue, with rates applying to simultaneous telecasts on all stations.



KAIH-TV BPCT-2906 Granted 10/20/61

© American Map Corp., 14244

NETWORK BASE HOURLY RATE: Bonus to KHON-TV, Honolulu.

Hawaii—Wailuku

KGMV

Ch. 3

(Satellite of KGMB, Honolulu)

Network Service: CBS.

Licensee: Lee Enterprises Inc., 130 E. 2nd St., Davenport, IA 52801.

Telephone: 808-944-5200, Honolulu.

Technical Facilities: Channel No. 3 (60-66 MHz). Authorized power: 14.1-kw visual, 2.69-kw aural. Antenna: 5950-ft. above av. terrain, 60-ft. above ground, 10,054-ft. above sea level.

Latitude	20°	42'	41"
Longitude	156°	15'	35"

Transmitter: Mt. Haleakala, Maui.

News Service: UPI.

Ownership: See KGMB, Honolulu.

Began Operation: April 24, 1955. Sale to present owner by Heftel Bcstg. approved by FCC Sept. 10, 1985. Previous sale by John S. Young approved by FCC March 7, 1974. Previous sale to Young by Pacific Bcstg. (Glasmann interests) after they took over all properties from Honolulu Star-Bulletin approved May 5, 1965 (Television Digest, Vol. 4:42; 5:19).

Represented (sales): Katz Television.

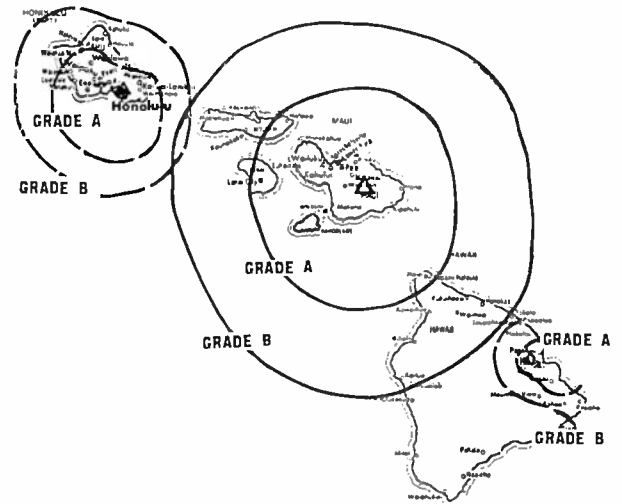
Represented (legal): Kobayashi, Watanabe, Sugita & Kawashima.

Represented (engineering): David Steel & Associates.

Personnel:

LEE CARLSON, general manager.

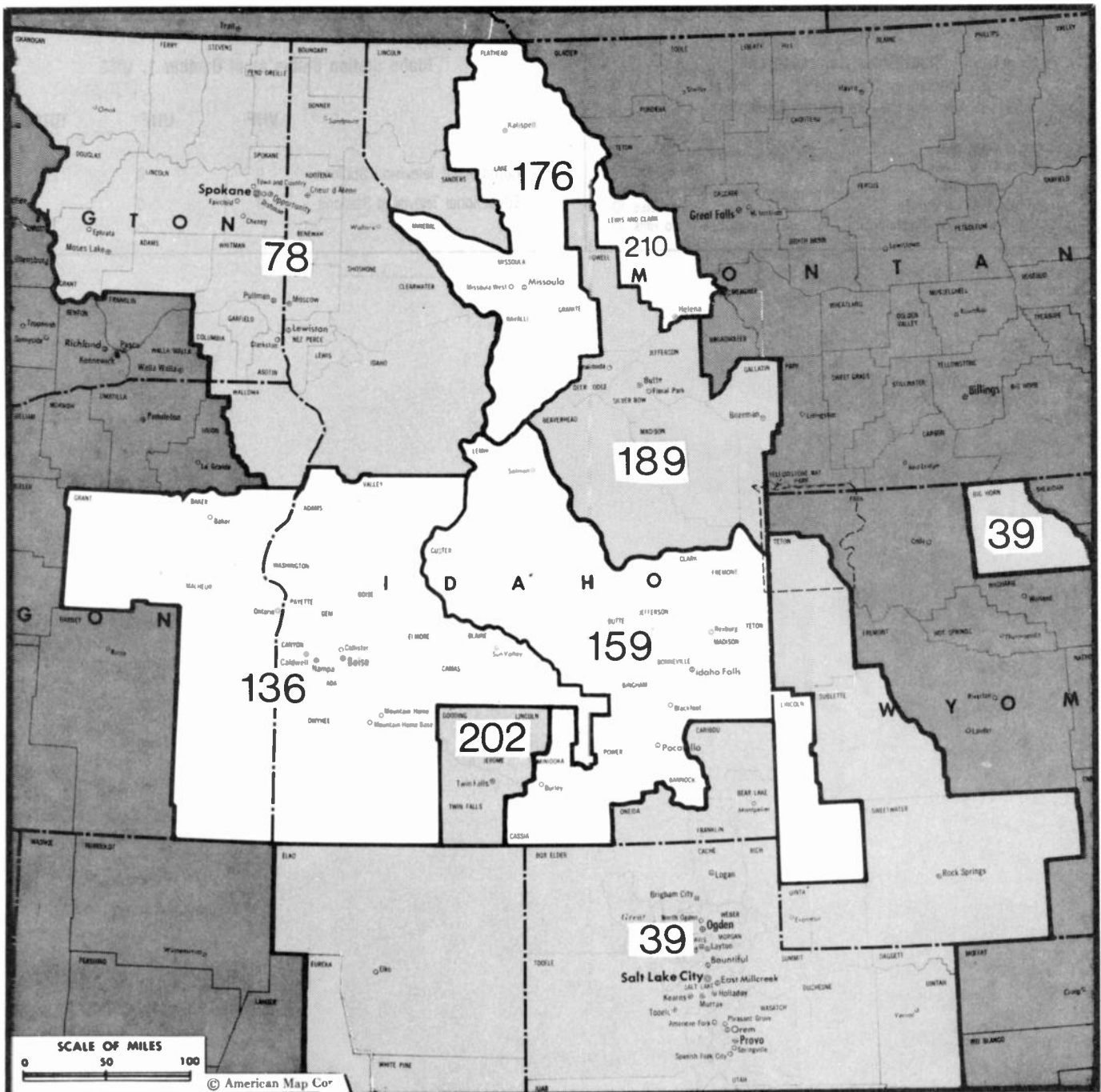
Rates: Sold in combination with KGMB, Honolulu & satellite KGMD-TV, Hilo, with rates applying to simultaneous telecasts on all three stations.



KGMV BMPCT-2821 Granted 2/25/55

© American Map Corp., 14244

NETWORK BASE HOURLY RATE: Bonus to KGMB, Honolulu.



Market	Arbitron ADI TV Households	Rank	Market Area Commercial TV Stations
Salt Lake City, UT	582,600	39	KOOG-TV (30), KSL-TV (5), KSTU (20), KTVX (4), KUTV (2)
Providence, RI-New Bedford, MA	561,200	42	WCVX (58), WJAR-TV (10), WLNE (6), WNAC-TV (64), WPRI-TV (12)
Spokane, WA	312,200	78	KAYU-TV (28), KCWT (27), KHQ-TV (6), KREM-TV (2), KSKN (22), KXLY-TV (4)
Boise, ID	151,800	136	KBCI-TV (2), KIVI (6), KTRV (12), KTVB (7)
Idaho Falls-Pocatello, ID	97,900	159	KIDK (3), KIFI-TV (8), KPVI (6)
Missoula, MT	72,500	176	KCFW-TV (9), KECI-TV (13), KPAX-TV (8)
Butte, MT	46,000	189	KTVM (6), KXLF-TV (4)
Twin Falls, ID	30,400	202	KMVT (11)
Helena, MT	18,200	210	KTVH (12)

State Cross Reference List

Communities That Receive Programs of
Stations That are Located Elsewhere

KIVI & KTRV, Boise.....See Nampa, ID
 KIVI & KTRV, Caldwell.....See Nampa, ID
 KPVI, Idaho Falls.....See Pocatello, ID
 KBCI-TV & KTVB, Nampa.....See Boise, ID
 KIDK-TV & KIFI-TV, Pocatello.....See Idaho Falls, ID

Idaho Station Status as of October 1, 1986

	VHF	UHF	TOTAL
Commercial Television Stations	9	0	9
Educational Television Stations	3	0	<u>3</u>
			12

Idaho—Boise

KBCI-TV

Ch. 2

Network Service: CBS.

Licensee: Eugene Television Inc., Box 2, Boise, ID 83707.

Studio: 1007 W. Jefferson St.

Telephone: 208-336-5222. TWX: 910-970-5790.

Mailing Address: Box 2, Boise, ID 83707.

Technical Facilities: Channel No. 2 (54-60 MHz). Authorized power: 65-kw visual, 12.9-kw aural. Antenna: 2640-ft. above av. terrain, 150-ft. above ground, 7170-ft. above sea level.

Latitude 43° 45' 17"
Longitude 116° 05' 53"

Transmitter: Deer Point Peak, Shafer Butte.

Satellite Earth Stations: Harris, 6.1-meter; Scientific-Atlanta, 7-meter; Harris & Scientific-Atlanta receivers.

News Services: AP, UPI, Weather Wire.

Ownership: See KVAL-TV, Eugene, OR.

Began Operation: Nov. 26, 1953. Sale to present owner by Boise Valley Bcstrs. Inc. approved by FCC Aug. 31, 1976.

Represented (sales): Katz Television; Art Moore Inc.

Represented (legal): Dow, Lohnes & Albertson.

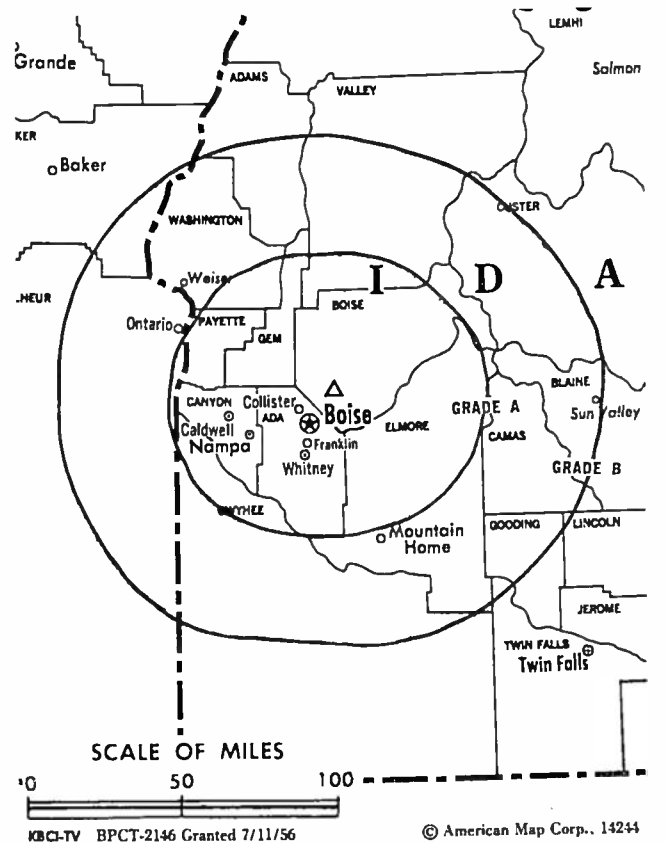
Personnel:

TIMOTHY BEVER, general manager.
MARK JOLLIE, general sales manager.
TOM MAGAW, local sales manager.
BEN LESSER, news director.

Highest 30 Sec. Rate: \$1500.

Total Households: © MSI Consumer Market Data as of 1/1/86. TV Homes, TV% and Circulation © 1986 Arbitron. County coverage based on Arbitron study.

Net Weekly Circulation	State County	Total Households	TV Households	Households %
50% & Over	IDAHO			
	Ada	73,700	72,400	98
	Adams	1,200	1,100	92
	Blaine	5,000	4,800	96
	Boise	1,500	1,500	100
	Camas	300	300	100
	Canyon	30,000	29,300	98
	Elmore	7,000	6,900	99
	Gem	4,400	4,300	98
	Gooding	4,700	4,600	98
	Owyhee	2,900	2,800	96
	Payette	6,000	5,900	98
	Twin Falls	19,700	19,400	98
	Valley	2,300	2,200	96
Washington	3,200	3,100	97	



Net Weekly Circulation	State County	Total Households	TV Households	Households %
50% & Over	OREGON			
	Grant	3,100	2,700	87
	Malheur	9,700	9,300	96
Between 25-49%	IDAHO			
	Jerome	5,600	5,500	98
	Lincoln	1,200	1,200	100
	NEVADA			
	Humboldt	4,500	4,300	96
Between 5-24%	OREGON			
	Baker	6,200	5,900	94
	Harney	3,000	2,800	93
Between 5-24%	IDAHO			
	Custer	1,800	1,700	94
	Idaho	5,300	5,000	94
	OREGON			
	Wheeler	600	600	100
Station Totals		202,900	197,600	97
Net Weekly Circulation (1986)				149,900
Average Daily Circulation (1986)				86,200

Idaho—Boise

KTVB

Ch. 7

Network Service: NBC.

Licensee: King Bcstg. Co., Box 24525, Seattle, WA.

Studio: 5407 Fairview Ave., Boise 83704.

Mailing Address: Box 7, Boise, ID 83707.

Telephone: 208-375-7277. TWX: 910-970-5779.

Technical Facilities: Channel No. 7 (174-180 MHz). Authorized power: 162-kw visual, 26.3-kw aural. Antenna: 2650-ft. above av. terrain, 226-ft. above ground, 7206-ft. above sea level.

Latitude 43° 45' 16"
Longitude 116° 05' 56"

Transmitter: TV Lot No. 3, Deer Point, ID.

Satellite Earth Stations: 3 in operation; Prodelin, 5-meter; Gardiner, Harris, M/A-Com & Microdyne receivers.

News Services: AP, CNN, NBC, UPI.

Ownership: King Broadcasting Co. For officers & other interests, see Group Ownership of TV Stations.

Began Operation: July 12, 1953. Sale to present owner by Georgia M. Davidson, et al., approved by FCC Feb. 22, 1980 (Television Digest, Vol. 19:41).

Represented (sales): Blair Television; Northwest Television Sales (Seattle & Portland).

Represented (legal): Fletcher, Heald & Hildreth.

Personnel:

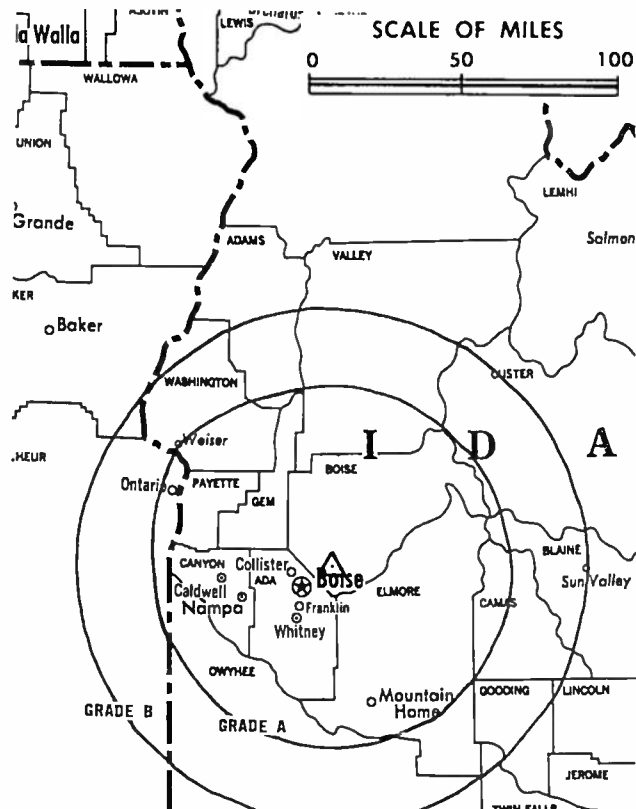
ANCIL H. PAYNE, president.
ROBERT E. KRUEGER, vice president & general manager.
JOHN LEWIS, general sales manager.
PAM LAWS, promotion director.
PETER HOEKZEMA, director of engineering.
PHIL WENSTRAND, news director.

Highest 30 Sec. Rate (Sept. 15, 1986): \$1000.

NETWORK BASE HOURLY RATE: \$4500.

Total Households: © MSI Consumer Market Data as of 1/1/86. TV Homes, TV% and Circulation © 1986 Arbitron. County coverage based on Arbitron study.

Net Weekly Circulation	State County	Total Households	TV Households	%
50% & Over	IDAHO			
	Ada	73,700	72,400	98
	Adams	1,200	1,100	92
	Blaine	5,000	4,800	96
	Boise	1,500	1,500	100
	Camas	300	300	100
	Canyon	30,000	29,300	98
	Elmore	7,000	6,900	99
	Gem	4,400	4,300	98
	Gooding	4,700	4,600	98
	Owyhee	2,900	2,800	96
Payette	6,000	5,900	98	



KTVB BPCT-820721KG Granted 8/31/82 © American Map Corp., 14244

Net Weekly Circulation	State County	Total Households	TV Households	%
50% & Over	Twin Falls	19,700	19,400	98
	Valley	2,300	2,200	96
	Washington	3,200	3,100	97
	OREGON			
	Baker	6,200	5,900	94
	Grant	3,100	2,700	87
	Harney	3,000	2,800	93
	Malheur	9,700	9,300	96
	Union	8,800	8,200	93
	Between 25-49%	IDAHO		
Jerome		5,600	5,500	98
Lincoln		1,200	1,200	100
NEVADA				
Elko		7,900	7,400	94
Between 5-24%	IDAHO			
	Idaho	5,300	5,000	94
Station Totals		219,800	213,300	97
Net Weekly Circulation (1986)				171,300
Average Daily Circulation (1986)				109,900

Idaho—Idaho Falls-Pocatello-Blackfoot

KIDK

Ch. 3

Network Service: CBS.

Licensee: Idaho Falls Broadcasting Co. Inc., Box 2008, 1255 E. 17th St., Idaho Falls, ID 83401.

Studio: 1255 E. 17th St. Telephone: 208-522-5100.

Mailing Address: Box 2008, Idaho Falls, ID 83401.

Technical Facilities: Channel No. 3 (60-66 MHz). Authorized power: 100-kw visual, 14.4-kw aural. Antenna: 1600-ft. above av. terrain, 201-ft. above ground, 6791-ft. above sea level.

Latitude 43° 29' 30"
Longitude 112° 39' 05"

Transmitter: Little Butte Mtn., 8.5-mi. NE of Atomic City, ID.

Satellite Earth Stations: Scientific-Atlanta, 4.6-meter & 7-meter; Scientific-Atlanta & AFC receivers.

News Services: AP, UPI.

Ownership: Price Broadcasting Co., 100%. PBC ownership: John Price, pres., 25%; Martin G. Peterson, v.p.-secy.-treas.; JPET Co., 75%. JPETC ownership: John Stephen Price Education Trust; Janet Diedre Price Education Trust; Jennifer Lee Price Education Trust; John Price & Warren King, trustees. For other interests, see Group Ownership of TV Stations.

Began Operation: Dec. 20, 1953. Sale to present owner by Lucille J. Ricks, et al., approved by FCC Oct. 2, 1984.

Represented (sales): Katz Television.

Represented (legal): Fletcher, Heald & Hildreth.

Represented (engineering): Jules Cohen & Associates, P.C.

Personnel:

RICHARD CARR, station manager.
BARBARA HENRICKSEN, national sales manager.
KIM SOUTHWICK, operations manager.
GARY SMITH, chief engineer.
LOU RIEPL, news director.

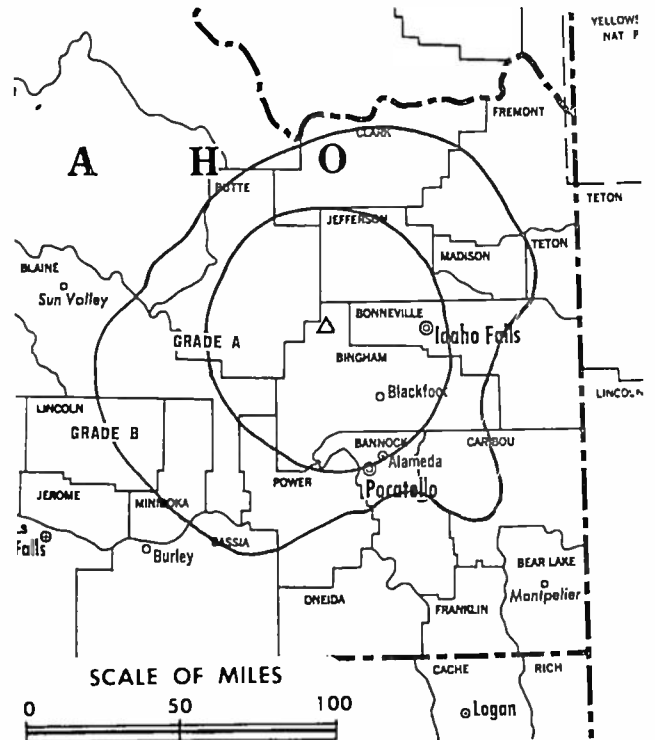
Highest One Hour Rate: \$1000.

Highest 30 Sec. Rate: \$250.

NETWORK BASE HOURLY RATE: \$450.

Total Households: © MSI Consumer Market Data as of 1/1/86. TV Homes, TV% and Circulation © 1986 Arbitron. County coverage based on Arbitron study.

Net Weekly Circulation	State County	Total Households	TV Households	%
50% & Over	IDAHO			
	Bannock	24,200	23,700	98
	Bingham	11,700	11,500	98
	Blaine	5,000	4,800	96
	Bonneville	22,800	22,500	99
	Butte	1,100	1,100	100
	Caribou	3,200	3,100	97
	Cassia	6,300	6,200	98
	Clark	300	300	100
	Custer	1,800	1,700	94



KIDK BMPCT—1281 Granted 8/21/53

© American Map Corp., No. 14244

Net Weekly Circulation	State County	Total Households	TV Households	%	
50% & Over	Franklin	2,900	2,800	96	
	Fremont	3,800	3,700	97	
	Jefferson	5,000	5,000	100	
	Lemhi	3,000	2,800	93	
	Madison	5,500	5,400	98	
	Minidoka	6,700	6,500	97	
	Power	2,600	2,500	96	
	Teton	1,000	1,000	100	
	WYOMING				
	Teton	4,900	4,700	96	
Between 25-49%	IDAHO				
	Bear Lake	2,600	2,500	96	
	Oneida	1,100	1,100	100	
WYOMING					
Lincoln	4,800	4,600	96		
Between 5-24%	IDAHO				
	Jerome	5,600	5,500	98	
WYOMING					
Sublette	1,600	1,500	94		
Station Totals		127,500	124,500	97	
Net Weekly Circulation (1986)				98,000	
Average Daily Circulation (1986)				62,500	

Idaho—Idaho Falls-Pocatello-Blackfoot

KIFI-TV

Ch. 8

Network Service: NBC.

Licensee: The Post Co., Box 2148, Idaho Falls, ID 83401.

Studio: 1915 North Yellowstone Hwy., Idaho Falls.

Telephone: 208-523-1171. TWX: 910-977-5726.

Mailing Address: Box 2148, Idaho Falls, ID 83401.

Technical Facilities: Channel No. 8 (180-186 MHz). Authorized power: 316-kw visual, 63.1-kw aural. Antenna: 1520-ft. above av. terrain, 180-ft. above ground, 6851-ft. above sea level.

Latitude 42° 30' 02"
Longitude 112° 39' 36"

Transmitter: Little Butte Mtn., 32-mi. W of Idaho Falls.

Multichannel TV Sound: Stereo only.

Satellite Earth Stations: Scientific-Atlanta, 5-meter; Scientific-Atlanta, M/A-Com, Microdyne receivers.

News Services: AP, CNN, NBC.

Ownership: Estate of James M. Brady, 33.33%; J. Robb Brady, pres., 33.33%; Rose A. Keller, 33.33%.

Began Operation: Jan. 23, 1961.

Represented (sales): Seltel Inc.

Represented (legal): Reddy, Begley & Martin.

Represented (engineering): John H. Mullaney.

Personnel:

JERRY M. BRADY, vice president & general manager.
H. G. HAEFELE, station & national sales manager..
LEE SHUMWAY, Idaho Falls office manager.
BLAINE PETERSEN, production manager.
CECIL COPE, chief engineer.

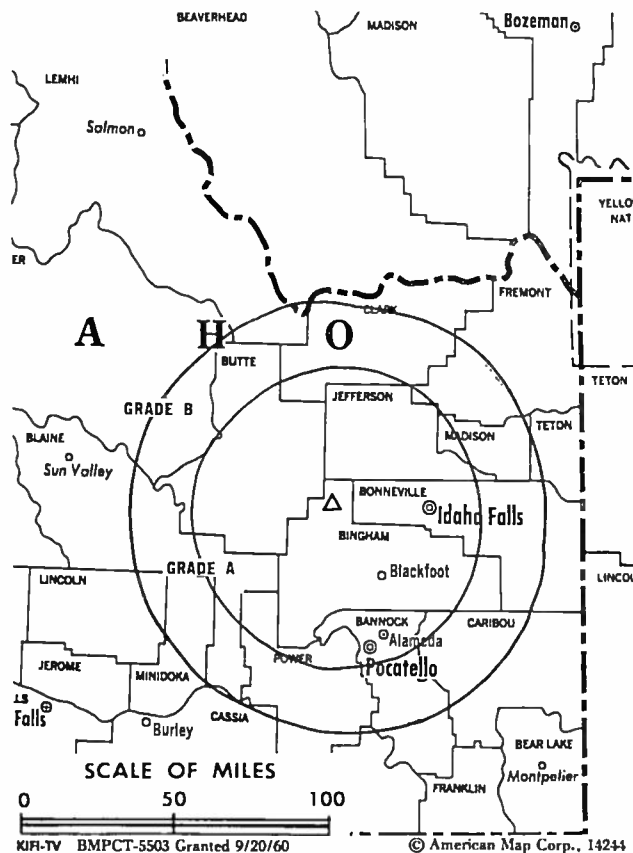
Highest One Hour Rate: \$900.

Highest 30 Sec. Rate (Sept. 8, 1986): \$350.

NETWORK BASE HOURLY RATE: \$550.

Total Households: © MSI Consumer Market Data as of 1/1/86. TV Homes, TV% and Circulation © 1986 Arbitron. County coverage based on Arbitron study.

Net Weekly Circulation	State County	Total Households	TV Households	%
50% & Over	IDAHO			
	Bannock	24,200	23,700	98
	Bingham	11,700	11,500	98
	Bonneville	22,800	22,500	99
	Butte	1,100	1,100	100
	Caribou	3,200	3,100	97
	Cassia	6,300	6,200	98
	Clark	300	300	100



Net Weekly Circulation	State County	Total Households	TV Households	%	
50% & Over	Custer	1,800	1,700	94	
	Fremont	3,800	3,700	97	
	Jefferson	5,000	5,000	100	
	Lemhi	3,000	2,800	93	
	Madison	5,500	5,400	98	
	Minidoka	6,700	6,500	97	
	Oneida	1,100	1,100	100	
	Power	2,600	2,500	96	
	Teton	1,000	1,000	100	
	WYOMING	Teton	4,900	4,700	96
Between 25-49%	WYOMING	Lincoln	4,800	4,600	96
	IDAHO				
Between 5-24%	Blaine	5,000	4,800	96	
	Jerome	5,600	5,500	98	
	Lincoln	1,200	1,200	100	
Station Totals		121,600	118,900	97	
Net Weekly Circulation (1986)				91,700	
Average Daily Circulation (1986)				57,600	

Idaho—Lewiston

KLEW-TV

Ch. 3

(Associated with KIMA-TV, Yakima, WA)

Network Service: CBS.

Licensee: NWG Broadcasting Co., Box 702, Yakima, WA 98907.

Studio: 2626 17th St., Lewiston, ID 83501.

Telephone: 208-746-2636.

Technical Facilities: Channel No. 3 (60-66 MHz). Authorized power: 13.8-kw visual, 1.30-kw aural. Antenna: 1260-ft. above av. terrain, 303.5-ft. above ground, 3203-ft. above sea level.

Latitude 46° 27' 25"
Longitude 117° 05' 57"

Transmitter: 3-mi. NW of Clarkston, WA, 2.5-mi. SW of U.S. 195.

Satellite Earth Stations: Harris, 7.1-meter; Harris & Scientific-Atlanta receivers.

News Services: AP, Group W Newsfeed.

Ownership: See KIMA-TV, Yakima, WA.

Began Operation: Dec. 9, 1955.

Represented (sales): Seltel Inc.; Art Moore Inc. (Northwest).

Represented (legal): Pepper & Corazzini.

Represented (engineering): Hammett & Edison Inc.

Personnel:

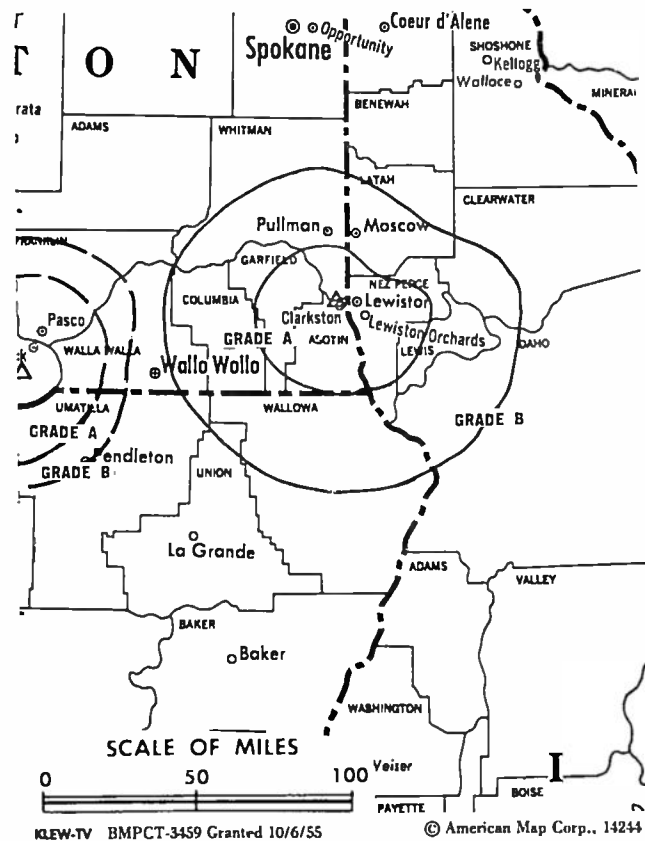
GERRY CORNWELL, manager.
MARLIN JACKSON, chief engineer.
GENE HAAGENSEN, news director.

Sold in combination with KIMA-TV, Yakima.

NETWORK BASE HOURLY RATE: \$150. Combination rate with KIMA-TV, Yakima & KEPR-TV, Pasco.

Total Households: © MSI Consumer Market Data as of 1/1/86. TV Homes, TV% and Circulation © 1986 Arbitron. County coverage based on Arbitron study.

Net Weekly Circulation	State County	Total Households	TV Households	Households %
50% & Over	IDAHO			
	Clearwater	3,500	3,400	97
	Latah	10,500	10,100	97
	Lewis	1,400	1,400	100
	Nez Perce	12,600	12,300	98



Net Weekly Circulation	State County	Total Households	TV Households	Households %
50% & Over	WASHINGTON			
	Asotin Garfield	6,900 1,000	6,700 900	97 90
Between 25-49%	IDAHO			
	Idaho	5,300	5,000	94
Between 5-24%	WASHINGTON			
	Whitman	13,700	13,200	96
Between 5-24%	OREGON			
	Wallowa	3,000	2,800	93
Station Totals		57,900	55,800	96
Net Weekly Circulation (1986)			32,300	
Average Daily Circulation (1986)			17,500	

Idaho—Nampa-Boise-Caldwell

KIVI

Ch. 6

Network Service: ABC.

Licensee: Sawtooth Communications Inc., 1866 E. Chisholm Dr., Nampa, ID 83651.

Studio: 1866 E. Chisholm Dr., Nampa, ID 83651.

Telephone: 208-467-3301. **TWX:** 910-970-5945.

Technical Facilities: Channel No. 6 (82-88 MHz). Authorized power: 60.3-kw visual, 12-kw aural. Antenna: 2660-ft. above av. terrain, 210-ft. above ground, 7230-ft. above sea level.

Latitude 43° 45' 20"
Longitude 116° 05' 55"

Transmitter: Deer Point, Shaffer Butte.

Multichannel TV Sound: Stereo only.

Satellite Earth Stations: Microdyne, 7-meter; AvanteK, Microdyne & M/A-Com receivers.

News Services: AP, Group W Newsfeed, UPI, Weatherfacts, WSI, ABC.

Ownership: Evening Post Publishing Co., 100%. See Group Ownership of TV Stations.

Began Operation: Feb. 1, 1974. Sale to present owner by Futura Corp. approved by FCC Aug. 25, 1981.

Represented (sales): Seltel Inc.; Tacher Co. (Pacific Northwest).

Represented (legal): Dow, Lohnes & Albertson.

Represented (engineering): Cohen & Dippell, P.C.

Personnel:

LARRY CHASE, president & general manager.
TANA SMITH, programming director.
KEN RITCHIE, general sales manager.
LINDA LAKY, national sales manager.
ANDY SUK, chief engineer.
DON JENSEN, production manager.
DAN SMEDE, news director.

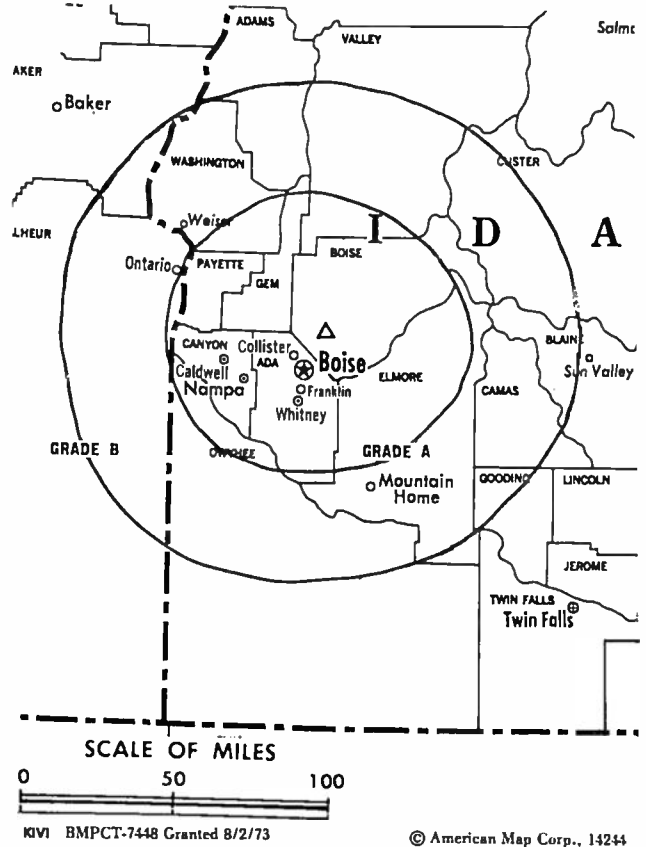
Highest One Hour Rate: \$2000.

Highest 30 Sec. Rate (Sept. 15, 1986): \$600.

NETWORK BASE HOURLY RATE: \$400.

Total Households: © MSI Consumer Market Data as of 1/1/86. TV Homes, TV% and Circulation © 1986 Arbitron. County coverage based on Arbitron study.

Net Weekly Circulation	State County	Total Households	TV Households	%
50% & Over	IDAHO			
	Ada	73,700	72,400	98
	Adams	1,200	1,100	92
	Boise	1,500	1,500	100
	Camas	300	300	100
	Canyon	30,000	29,300	98
	Elmore	7,000	6,900	99
	Gem	4,400	4,300	98
	Gooding	4,700	4,600	98
	Owyhee	2,900	2,800	96



Net Weekly Circulation	State County	Total Households	TV Households	%	
50% & Over	Payette	6,000	5,900	98	
	Twin Falls	19,700	19,400	98	
	Washington	3,200	3,100	97	
	OREGON				
	Grant	3,100	2,700	87	
	Harney	3,000	2,800	93	
	Malheur	9,700	9,300	96	
	Between 25-49%	IDAHO			
		Blaine	5,000	4,800	96
		Jerome	5,600	5,500	98
Lincoln		1,200	1,200	100	
Valley		2,300	2,200	96	
OREGON					
Baker	6,200	5,900	94		
Between 5-24%	IDAHO				
	Custer	1,800	1,700	94	
	Idaho	5,300	5,000	94	
	OREGON				
	Union	8,800	8,200	93	
Wallowa	3,000	2,800	93		
Station Totals		209,600	203,700	97	
Net Weekly Circulation (1986)				149,100	
Average Daily Circulation (1986)				85,400	

Idaho—Nampa-Boise-Caldwell

KTRV

Ch. 12

Network Service: None, independent.

Licensee: Idaho Independent Television Inc., Box 1212, Nampa, ID 83651.

Studio: 679 Sixth St., North Extension, Nampa, ID.

Telephone: 208-466-1200. TWX: 910-970-5748.

Technical Facilities: Channel No. 12 (204-210 MHz). Authorized power: 178-kw max. & 166-kw horizontal visual, 18.2-kw horizontal aural. Antenna: 2736-ft. above av. terrain, 244-ft. above ground, 7306-ft. above sea level.

Latitude 43° 45' 18"
Longitude 116° 05' 52"

Transmitter: Deer Point Peak, 10.75-mi. NNE of Boise.

Satellite Earth Stations: Prodelin, 4.6-meter; Microwave Assoc. receivers.

News Service: INN.

Ownership: Blade Communications Inc., 100%. For other interests, see Group Ownership of TV Stations.

Began Operation: Oct. 18, 1981. Sale to present owner by Peyton Bcstg. Ltd. approved by FCC April 23, 1985 (Television Digest, Vol. 25:9).

Represented (sales): Petry Television Inc.

Represented (legal): Sanford, Adams, McCullough & Beard.

Represented (engineering): John Fergie & Associates Inc.

Personnel:

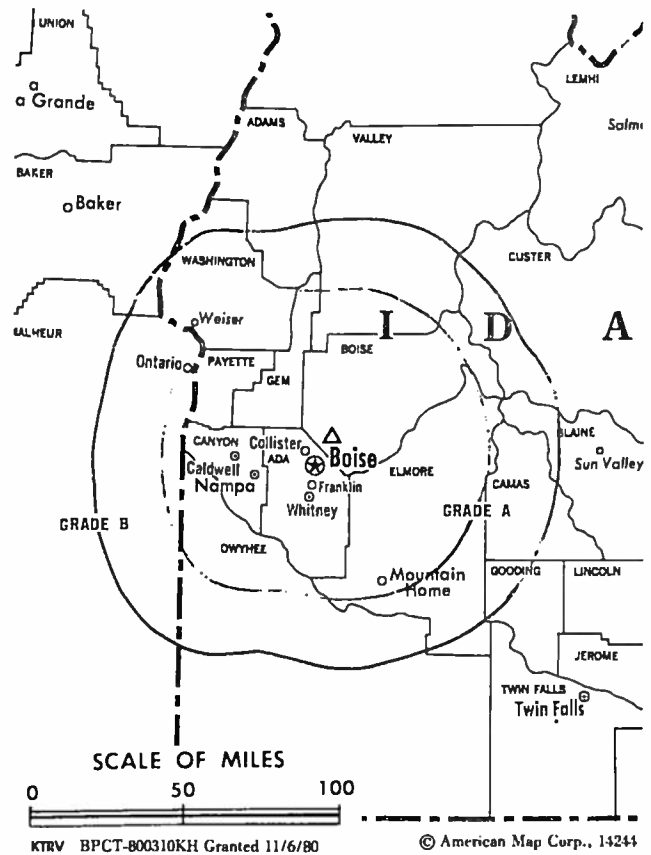
CARY D. JONES, senior vice president & general manager.
JIM BARTO, director of business affairs.
DIANE FRISCH, programming & promotion.
FRANCIS WILSON, chief engineer.

Highest One Hour Rate: \$3000.

Highest 30 Sec. Rate: \$400.

Total Households: © MSI Consumer Market Data as of 1/1/86. TV Homes, TV% and Circulation © 1986 Arbitron. County coverage based on Arbitron study.

Net Weekly Circulation	State County	Total Households	TV Households	%
50% & Over	IDAHO			
	Ada	73,700	72,400	98
	Boise	1,500	1,500	100
	Canyon	30,000	29,300	98
	Elmore	7,000	6,900	99
	Gem	4,400	4,300	98
	Owyhee	2,900	2,800	96
	Payette	6,000	5,900	98
	Twin Falls	19,700	19,400	98
	Washington	3,200	3,100	97



Net Weekly Circulation	State County	Total Households	TV Households	%
50% & Over	OREGON			
	Malheur	9,700	9,300	96
Between 25-49%	IDAHO			
	Gooding Valley	4,700	4,600	98
Between 5-24%	IDAHO			
	Adams	1,200	1,100	92
	Custer	1,800	1,700	94
	Idaho	5,300	5,000	94
	Jerome	5,600	5,500	98
	Lincoln	1,200	1,200	100
	OREGON			
Baker	6,200	5,900	94	
Station Totals		186,400	182,100	97
Net Weekly Circulation (1986)				111,000
Average Daily Circulation (1986)				55,900

Idaho—Pocatello-Blackfoot-Idaho Falls

KPVI

Ch. 6

Network Service: ABC.

Licensee: Ambassador Media Corp., 7600 Potomac Falls Rd., McLean, VA 22102.

Studio: 425 E. Center, Box 667, Pocatello, ID 83201.

Telephone: 208-233-6667. TWX: 910-970-5945.

Technical Facilities: Channel No. 6 (82-88 MHz). Authorized power: 100-kw visual, 17.4-kw aural. Antenna: 1530-ft. above av. terrain, 619-ft. above ground, 6857-ft. above sea level.

Latitude 42° 55' 14.5"
Longitude 112° 20' 44.0"

Transmitter: SE 1/4 of SW 1/4 of SE 1/2 of Section 3, T6S, R35E.

Satellite Earth Stations: Andrew, 4.5-meter & 7.5-meter; Avantek receivers.

News Services: AP, UPI.

Ownership: W. L. Armstrong, pres., 45%; Brian P. Hogan, v.p., 10%; Ellen M. Armstrong, secy.-treas., 45%. Armstrongs have interest in KEZW(AM), Aurora, CO.

Began Operation: April 26, 1974. Sale to present owners by Futura Corp. approved by FCC Oct. 25, 1983.

Represented (sales): Blair Television.

Represented (legal): Hamel & Park.

Represented (engineering): A. D. Ring & Associates.

Personnel:

- BRIAN HOGAN, vice president & general manager.
- MIKE TRACY, general sales manager.
- JEAN MORAND, chief engineer.
- JIM SOLLERS, production manager.
- GREG LICHT, news director.
- TERRY TRACY, traffic manager.
- KATHY GRUMBEIN, program manager.

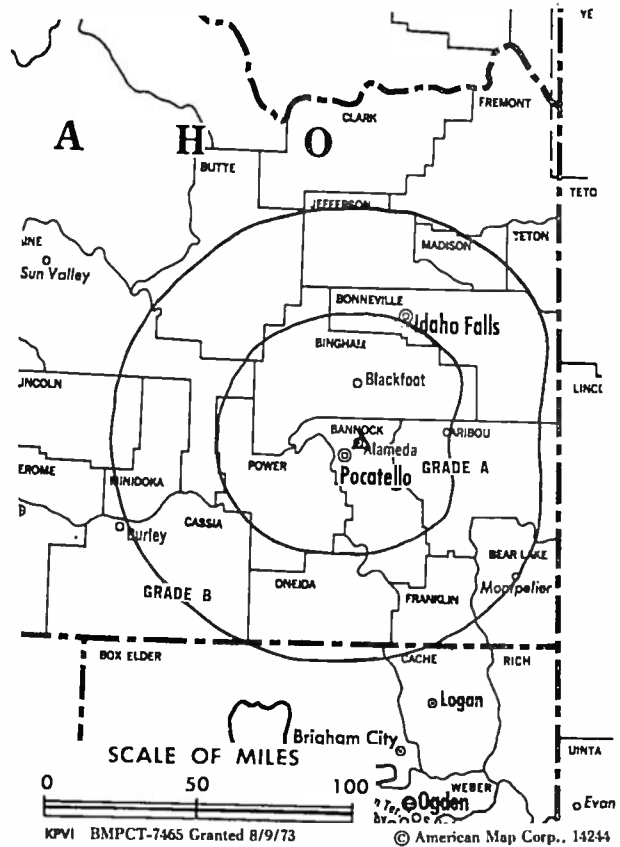
Highest One Hour Rate: \$450.

Highest 30 Sec. Rate: \$300.

NETWORK BASE HOURLY RATE: \$225.

Total Households: © MSI Consumer Market Data as of 1/1/86. TV Homes, TV% and Circulation © 1986 Arbitron. County coverage based on Arbitron study.

Net Weekly Circulation	State County	Total Households	TV Households	%
50% & Over	IDAHO			
	Bannock	24,200	23,700	98
	Bear Lake	2,600	2,500	96
	Bingham	11,700	11,500	98
	Bonneville	22,800	22,500	99
	Butte	1,100	1,100	100
	Cassia	6,300	6,200	98
	Fremont	3,800	3,700	97



Net Weekly Circulation	State County	Total Households	TV Households	%
50% & Over	Jefferson	5,000	5,000	100
	Madison	5,500	5,400	98
	Minidoka	6,700	6,500	97
	Power	2,600	2,500	96
Between 25-49%	IDAHO			
	Blaine	5,000	4,800	96
	Caribou	3,200	3,100	97
	Clark	300	300	100
	Custer	1,800	1,700	94
	Jerome	5,600	5,500	98
Teton	1,000	1,000	100	
Between 5-24%	WYOMING			
	Lincoln	4,800	4,600	96
Between 5-24%	IDAHO			
	Lincoln	1,200	1,200	100
	Twin Falls	19,700	19,400	98
Between 5-24%	WYOMING			
	Teton	4,900	4,700	96
Station Totals		139,800	136,900	97
Net Weekly Circulation (1986)				86,100
Average Daily Circulation (1986)				45,400

Idaho—Twin Falls

KMVT

Ch. 11

Network Service: CBS; NBC; ABC.

Licensee: KMVT Bcstg. Inc., Twin Falls, ID 83301.

Studio: 1100 Blue Lakes North, Twin Falls, ID 83301.

Telephone: 208-733-1100. TWX: 910-977-5716.

Technical Facilities: Channel No. 11 (198-204 MHz). Authorized power: 316-kw visual, 3.8-kw aural. Antenna: 1060-ft. above av. terrain, 665-ft. above ground, 4968-ft. above sea level.

Latitude 42° 34' 52"
Longitude 114° 27' 32"

Transmitter: Flat Top Butte, 11-mi. N of city.

Satellite Earth Stations: Harris, 6.1-meter; RCA Americom Ku-band; Scientific-Atlanta & Harris receivers.

News Service: UPI.

Ownership: Root Co., 100%. Chapman S. Root Revocable Trust (Chapman S. Root, 100%). Root owns WNDB(AM) & WWLV(FM), Daytona Beach & WLKF (AM) & WVFM(FM), Lakeland, FL.

Begin Operation: May 30, 1955. Sale to present owner by Western Bcstg. Co. approved by FCC Jan. 6, 1984 (Television Digest, Vol. 23:44). Sale to Western (Dale Moore) by KLIX Corp. (A. L. Glasmann family) approved Dec. 16, 1970. Previous sale by Frank C. Carman-Grant Wrathall interests approved March 7, 1956 (Vol. 11:31; 12:10).

Represented (sales): Katz Television.

Represented (legal): Dow, Lohnes & Albertson.

Personnel:

JAMES UNDERWOOD, president.
LEE PAUL WAGNER, general manager.
GEORGE BROWN, program director.
BOB THOMAS, general sales manager.

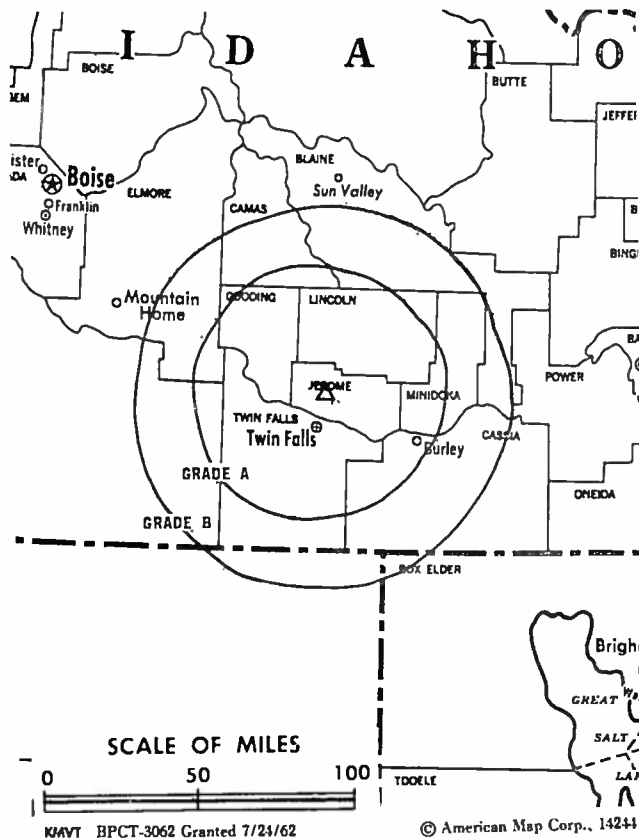
Highest One Hour Rate: \$1600.

Highest 30 Sec. Rate (July 1, 1985): \$500.

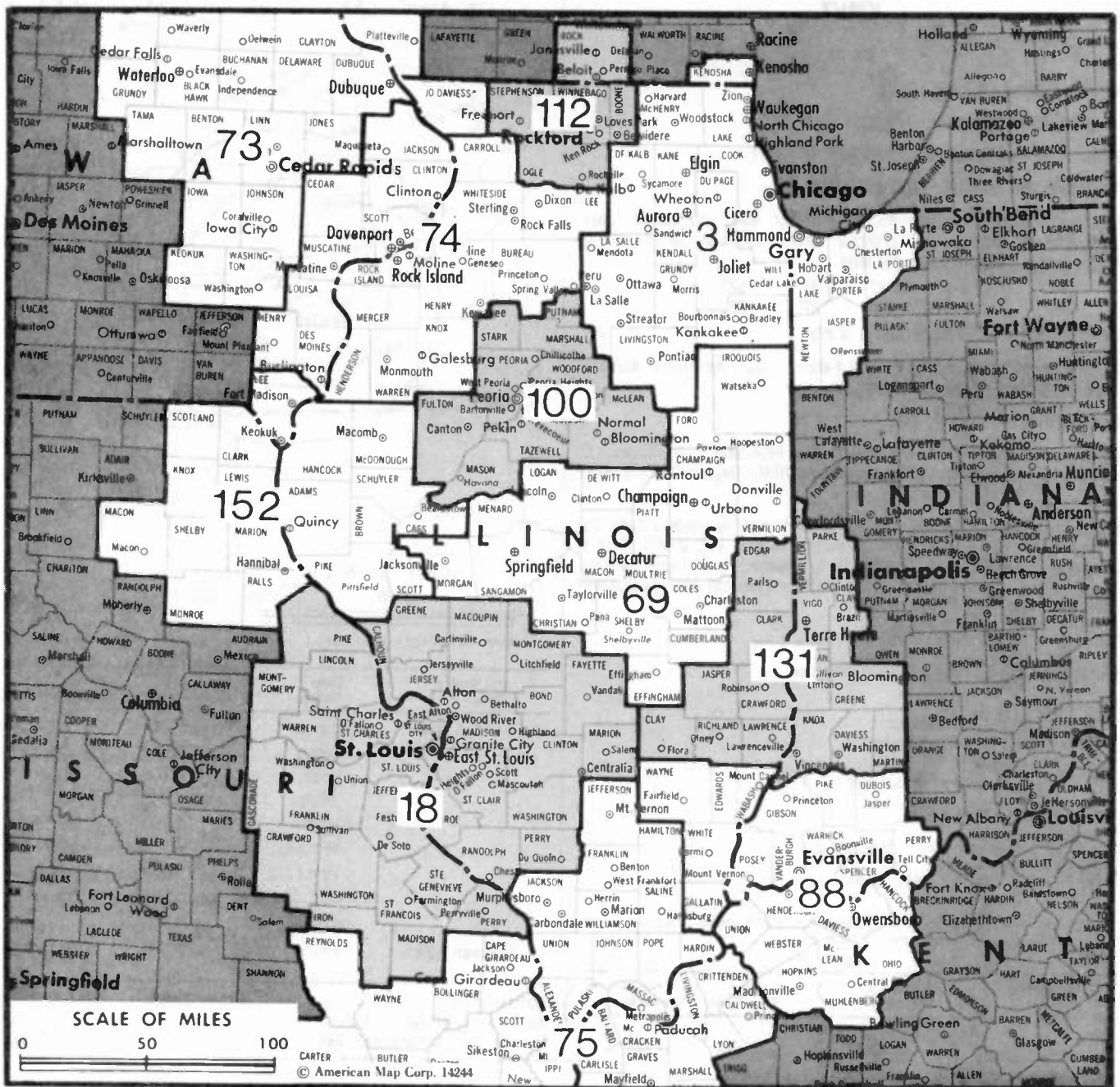
NETWORK BASE HOURLY RATE: \$650.

Total Households: © MSI Consumer Market Data as of 1/1/86. TV Homes, TV% and Circulation © 1986 Arbitron. County coverage based on Arbitron study.

Net Weekly Circulation	State County	Total Households	TV Households	%
50% & Over	IDAHO Blaine	5,000	4,800	96



Net Weekly Circulation	State County	Total Households	TV Households	%
50% & Over	Camas	300	300	100
	Cassia	6,300	6,200	98
	Gooding	4,700	4,600	98
	Jerome	5,600	5,500	98
	Lincoln	1,200	1,200	100
	Minidoka	6,700	6,500	97
	Twin Falls	19,700	19,400	98
IDAHO				
Between 5-24%	Elmore	7,000	6,900	99
Station Totals		56,500	55,400	98
Net Weekly Circulation (1986)				42,700
Average Daily Circulation (1986)				28,400



Market	Arbitron ADI TV Households	Rank	Market Area Commercial TV Stations
Chicago, IL	3,006,300	3	WBBM-TV (2), WCFC-TV (38), WCUI-TV (26), WFLD (32), WGOB-TV (66), WGN-TV (9), WLS-TV (7), WMAQ-TV (5), WPWR-TV (60), WSNB-TV (44)
Saint Louis, MO	1,034,400	18	KDNL-TV (30), KMÖV (4), KNLC (24), KPLR-TV (11), KSDK (5), KTVI (2)
Springfield-Decatur-Champaign, IL	349,200	69	WAND (17), WCFN (49), WCIA (3), WFHL (23), WICD (15), WICS (20), WRSP-TV (55)
Cedar Rapids-Waterloo-Dubuque, IA	327,300	73	KCRG-TV (9), KDUB-TV (40), KGAN (2), KWLL (7)
Davenport, IA-Rock Island-Moline, IL (Quad City)	326,400	74	KLJB-TV (18), WHBF-TV (4), WOC-TV (6), WQAD-TV (8)
Paducah, KY-Cape Girardeau, MO-Harrisburg-Marion, IL	322,400	75	KBSI (23), KFVS-TV (12), KPOB-TV (15), WCEE (13), WPSP-TV (6), WSIL-TV (3), WTCT (27)
Evansville, IN	261,100	88	WEHT (25), WEVV (44), WFIE-TV (14), WLCN (19), WTVW (7)
Peoria, IL	213,200	100	WEEK-TV (25), WHOI (19), WMBD-TV (31), WYZZ-TV (43)
Rockford, IL	189,800	112	WIFR-TV (23), WQRF-TV (39), WREX-TV (13), WTVO (17)
Terre Haute, IN	157,200	131	WBAK-TV (38), WTHI-TV (10), WTWO (2)
Quincy, IL-Hannibal, MO	122,800	152	KHOA-TV (7), WGEM-TV (10), WTJR (16)

State Cross Reference List

Communities That Receive Programs of
Stations That are Located Elsewhere

WPWR-TV, AuroraSee Chicago, IL
 WICS, Champaign.....See Springfield, IL
 WAND & WFHL, ChampaignSee Decatur, IL
 WGBD-TV, ChicagoSee Joliet, IL
 WCIA, Decatur.....See Champaign, IL
 WICS, DecaturSee Springfield, IL
 WIFR-TV, Freeport.....See Rockford, IL
 KFVS-TV & KBSI, HarrisburgSee Cape Girardeau, MO
 WPSD-TV, HarrisburgSee Paducah, KY
 WHBF-TV, MolineSee Rock Island, IL
 WYZZ-TV, PeoriaSee Bloomington-Normal, IL
 KHQA-TV, QuincySee Hannibal, MO
 WOC-TV, Rock IslandSee Davenport, IA
 WQAD-TV, Rock IslandSee Moline, IL
 WAND & WFHL, SpringfieldSee Decatur, IL
 WCIA, SpringfieldSee Champaign, IL
 WCIA, UrbanaSee Champaign, IL

Illinois Station Status as of October 1, 1986

	VHF	UHF	TOTAL
Commercial Television Stations	11	21	32
Educational Television Stations	3	8	11
			<u>43</u>

TELEVISION DIGEST ACTION UPDATES
 — Cable, TV

EXPOSURE PLUS FOR ADVERTISERS.

Your ad in the Action Updates guarantees you repeated exposure at no extra cost, because industry leaders keep the weekly Action Updates for reference throughout the year.

For complete advertising information, call COLLECT-202/872-9200.

Illinois—Bloomington-Normal-Peoria

WYZZ-TV

Ch. 43

Network Service: None, independent.

Licensee: Bloomington ComCo Inc.

Studio: 2714 E. Lincoln St., Bloomington, IL 61701.

Telephone: 309-662-4373.

Technical Facilities: Channel No. 43 (644-650-MHz). Authorized power: 1200-kw max. & 1070-kw horizontal visual, 200-kw horizontal aural. Antenna: 1007-ft. above av. terrain, 970-ft. above ground, 1747-ft. above sea level.

Latitude 40° 38' 45"
Longitude 89° 10' 45"

Transmitter: 1-mi. NW of Congerville.

Satellite Earth Station: Triple Crown receivers.

Ownership: Bloomington ComCo Inc. Gerald J. Robinson, pres., 90%; Mark L. Shoner, v.p., 10%. Robinson owns WSMH(TV), Flint, MI. Shoner has interest in application for LPTV.

Began Operation: Oct. 18, 1982. Sale to present owner approved by FCC June 14, 1985.

Represented (sales): Independent TV Sales.

Represented (legal): Arnold & Porter.

Represented (engineering): Cohen & Dippell, P. C.

Personnel:

LARRY HALCOMB, general manager & director of sales.
NEIL BURK, chief engineer.
ANTHONY TIDEI, operations manager.

Highest 30 Second Rate (July 28, 1985): \$250.

Total Households: © MSI Consumer Market Data as of 1/1/86. TV Homes, TV% and Circulation © 1986 Arbitron. County coverage based on Arbitron study.

Net Weekly Circulation	State County	Total Households	TV Households	Households	%
50% & Over	ILLINOIS				
	Mc Lean	45,800	44,700		98
	ILLINOIS				
	De Witt	7,300	7,200		99
	Livingston	14,800	14,400		97
	Logan	11,500	11,300		98
Between 25-49%	Marshall	5,500	5,400		98
	Mason	7,600	7,500		99
	Peoria	76,300	75,000		98



Net Weekly Circulation	State County	Total Households	TV Households	Households	%
Between 25-49%	Putnam	2,300	2,200		96
	Tazewell	50,000	49,200		98
	Woodford	12,300	12,000		98
Between 5-24%	ILLINOIS				
	Bureau	15,000	14,700		98
	Ford	5,900	5,800		98
	Fulton	16,700	16,300		98
	La Salle	43,500	42,600		98
	Menard	4,700	4,600		98
Stark	2,800	2,800		100	
Station Totals		322,000	315,700		98
Net Weekly Circulation (1986)					113,600
Average Daily Circulation (1986)					42,200

Illinois—Champaign

WCIA

Ch. 3

Network Service: CBS.

Licensee: Midwest Television Inc., 509 S. Neil St.

Studio: 509 S. Neil St., Champaign, IL 61820.

Telephone: 217-356-8333. TWX: 910-245-3315.

Technical Facilities: Channel No. 3 (60-66 MHz). Authorized power: 100-kw visual, 20-kw aural. Antenna: 940-ft. above av. terrain, 981-ft. above ground, 1701-ft. above sea level.

Latitude 40° 06' 23"
Longitude 88° 26' 59"

Transmitter: Seymour, IL.

Satellite Earth Station: In operation.

News Services: AP, UPI.

Ownership: August C. Meyer Jr., 51.41%; August C. Meyer, 23.17%; Clara R. Meyer, 25.42%. Midwest owns WMBD-TV-AM & WKZW(FM), Peoria, IL; WFCN (TV), Springfield, IL; KFMB-TV-AM-FM, San Diego, CA.

Began Operation: Nov. 14, 1953.

Represented (sales): Petry Television Inc.

Represented (legal): Covington & Burling.

Represented (engineering): A. D. Ring & Associates.

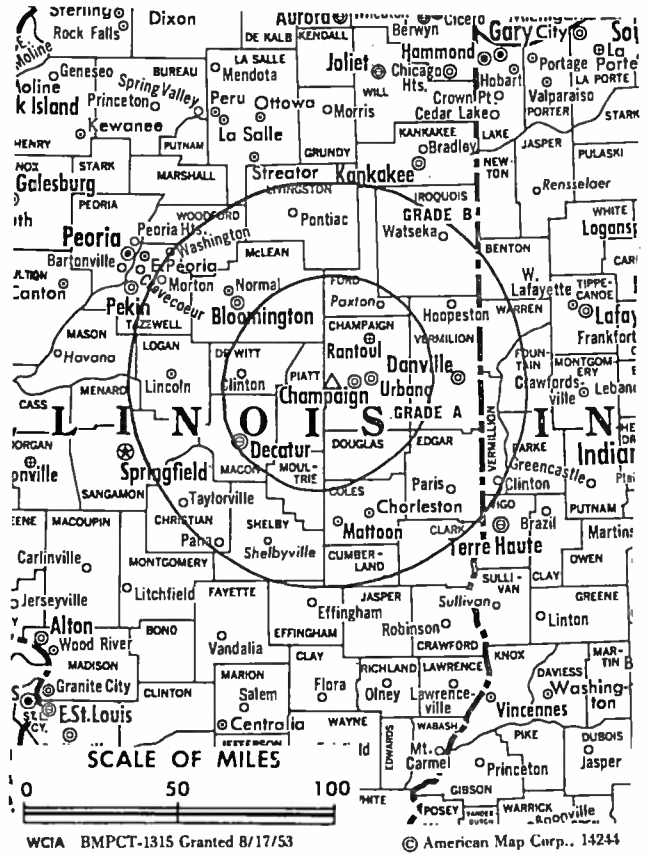
Personnel:

- AUGUST C. MEYER JR., president.
- AUGUST C. MEYER SR., chairman of the board.
- CLARA R. MEYER, vice president.
- JACK B. EVERETTE, exec. vice president & treasurer.
- KAREN H. MEYER, secretary.
- GUY MAIN, executive vice president & station manager.
- RICHARD L. ADAMS, manager, informational programming.
- JERRY JOHNSON, general sales manager.
- LEN DAVIS, national sales manager.
- SHEILA HICKMAN, program director.
- DALE FLEMING, chief engineer.
- CARLA KELLY, production manager.
- DAVE SHAUL, news director.
- MARY SUE KRUEGER, creative services director.

Rates: Not available.

Total Households: © MSI Consumer Market Data as of 1/1/86. TV Homes, TV% and Circulation © 1986 Arbitron. County coverage based on Arbitron study.

Net Weekly Circulation	State County	Total Households	TV Households	%
50% & Over	ILLINOIS			
	Champaign	61,400	60,100	98
	Christian	14,400	14,100	98
	Coles	19,900	19,500	98
	Cumberland	4,500	4,400	98
	De Witt	7,300	7,200	99
	Douglas	7,700	7,500	97
	Edgar	8,700	8,500	98
	Effingham	12,400	11,900	96
	Ford	5,900	5,800	98
	Iroquois	12,500	12,200	98
	Livingston	14,800	14,400	97
	Mc Lean	45,800	44,700	98
	Macon	50,700	49,800	98
Moultrie	5,500	5,300	96	



Net Weekly Circulation	State County	Total Households	TV Households	%
50% & Over	Piatt	6,400	6,300	98
	Sangamon	74,400	72,600	98
	Shelby	9,200	8,900	97
	Vermillion	36,500	35,800	98
Between 25-49%	ILLINOIS			
	Logan	11,500	11,300	98
	Menard	4,700	4,600	98
	INDIANA			
Benton	3,600	3,500	97	
Fountain	6,700	6,600	99	
Warren	3,000	2,900	97	
Between 5-24%	ILLINOIS			
	Cass	5,700	5,600	98
	Clark	6,800	6,600	97
	Crawford	8,500	8,300	98
	Fayette	8,600	8,300	96
	Grundy	12,000	11,800	99
	Jasper	4,400	4,200	97
	Kankakee	37,400	36,800	98
	Macoupin	19,900	19,500	98
	Mason	7,600	7,500	99
Morgan	14,600	14,200	97	
Richland	7,300	7,100	97	
INDIANA				
Newton	5,500	5,400	98	
Vermillion	7,200	7,100	99	
Station Totals		573,000	560,300	97
Net Weekly Circulation (1986)			352,300	
Average Daily Circulation (1986)			224,100	

Illinois—Champaign

WICD

Ch. 15

Network Service: NBC.

Licensee: Plains Television Partnership, 190 N. State St., Chicago, IL 60601.

Studio: 250 Country Fair Dr., Champaign, IL 61821.

Telephone: 217-351-8500.

Technical Facilities: Channel No. 15 (476-482 MHz). Authorized power: 553-kw max. & 358-kw horizontal visual, 55-kw max. & 35-kw horizontal aural. Antenna: 1300-ft. above av. terrain, 1335-ft. above ground, 1995-ft. above sea level.

Latitude 40° 04' 10"
Longitude 87° 54' 45"

Transmitter: 3.75-mi. N, 215° from Homer, IL.

Satellite Earth Stations: Scientific-Atlanta, 7-meter; Scientific-Atlanta receivers.

News Service: UPI.

Ownership: Harry Balaban Estate & Elmer Balaban. Plains owns 47.5% of WTOV(TV), Rockford, IL.

Began Operation: April 23, 1959. Changed to Ch. 15 from Ch. 33 and increased power July 25, 1967.

Represented (sales): Katz Television.

Represented (legal): McKenna, Wilkinson & Kittner.

Represented (engineering): Jules Cohen & Associates.

Personnel:

- JOSEPH NORRIS, station manager.
- GINGER RUSH, national sales manager.
- EDWARD MASON, sales manager.
- DAVID A. BOYER, chief engineer.
- LARRY WALTERS, program operations manager.
- TOM MILBOURN, news director.

Highest One Hour Rate: \$875.

Highest 30 Sec. Rate (Sept. 1, 1984): \$500.

NETWORK BASE HOURLY RATE: \$325.

Total Households: © MSI Consumer Market Data as of 1/1/86. TV Homes, TV% and Circulation © 1986 Arbitron. County coverage based on Arbitron study.

Not Weekly Circulation	State County	Total Households	TV Households	%
50% & Over	ILLINOIS			
	Champaign	61,400	60,100	98
	Coles	19,900	19,500	98
	Douglas	7,700	7,500	97
	Ford	5,900	5,800	98
	Piatt	6,400	6,300	98
	Vermillion	36,500	35,800	98



Net Weekly Circulation	State County	Total Households	TV Households	%
Between 25-49%	ILLINOIS			
	Edgar	8,700	8,500	98
	Iroquois	12,500	12,200	98
	Livingston	14,800	14,400	97
INDIANA	Benton	3,600	3,500	97
	Fountain	6,700	6,600	99
	Warren	3,000	2,900	97
Between 5-24%	ILLINOIS			
	Clark	6,800	6,600	97
	Cumberland	4,500	4,400	98
	De Witt	7,300	7,200	99
	Mc Lean	45,800	44,700	98
	Moultrie	5,500	5,300	96
INDIANA	Vermillion	7,200	7,100	99
Station Totals		264,200	258,400	97
Net Weekly Circulation (1986)			142,100	
Average Daily Circulation (1986)			79,100	

Illinois—Chicago

WBBM-TV

Ch. 2

Network Service: CBS.

Licensee: CBS Inc., 630 N. McClurg Court, Chicago, IL 60611.

Studio: 630 N. McClurg Court.

Telephone: 312-944-6000. TWX: 312-222-0698.

Technical Facilities: Channel No. 2 (54-60 MHz). Authorized power: 35.4-kw visual, 7.08-kw aural. Antenna: 1370-ft. above av. terrain, 1456-ft. above ground, 2049-ft. above sea level.

Latitude 41° 53' 55.5"
Longitude 87° 37' 23.0"

Transmitter: John Hancock Bldg., 875 N. Michigan Ave.

Satellite Earth Station: Common-Carrier; transmit-receive.

News Services: AP, UPI, City News.

AM Affiliate: WBBM, 50-kw, 780 kHz.

FM Affiliate: WBBM-FM, 10.5-kw, 96.3 MHz (No. 242), 560-ft.

Ownership: See Group Ownership of TV Stations.

Began Operation: August 1940 (as W9XBK); Sept. 6, 1946 (as WBKB); sold to CBS Feb. 9, 1953 (Television Digest, Vol. 9:7).

Represented (sales): CBS Television Stations National Sales.

Personnel:

JOHNATHAN RODGERS, vice president & general manager.
ROD PERTH, station manager.
DAVID GITTENS, director, planning & administration.
TED FARAONE, director, press relations.
RON KERSHAW, news director.
SAM STALLWORTH, director, sales.
JOHN LEE, general sales manager.
MARK TUPPER, national sales mgr.
E. CHARLES UPTON, director of technical operations.
WAYNE WEBER, director of broadcast services.
DON JOHNSON, director, community affairs & editorial services.
PATRICIA DEAN, senior executive producer.
KAREN MILLER, director of broadcasting.
ARETHA MARSHALL-MILLS, director of station services.
KAREN NANCE, director of personnel.

Rates: On request.

NETWORK BASE HOURLY RATE: \$4750.

Total Households: © MSI Consumer Market Data as of 1/1/86. TV Homes, TV% and Circulation © 1986 Arbitron. County coverage based on Arbitron study.

Net Weekly Circulation	State County	Total Households	TV Households	%
50% & Over	ILLINOIS			
	Cook	1,893,300	1,862,600	98
	Dekalb	25,600	25,200	98
	Dupage	265,900	263,800	99
	Grundy	12,000	11,800	99
	Kane	104,500	103,000	99
	Kankakee	37,400	36,800	98
	Kendall	14,400	14,300	99
	Lake	157,400	156,100	99
	La Salle	43,500	42,600	98
	Mchenry	57,800	57,400	99
	Will	115,800	114,400	99
	INDIANA			
	Jasper	9,100	8,900	98
Lake	171,900	169,600	99	
La Porte	37,600	37,100	99	



Net Weekly Circulation	State County	Total Households	TV Households	%
50% & Over	Newton	5,500	5,400	98
	Porter	44,300	43,700	99
	WISCONSIN			
	Kenosha	44,900	44,400	99
Between 25-49%	ILLINOIS			
	Iroquois	12,500	12,200	98
	Livingston	14,800	14,400	97
	INDIANA			
	Starke	8,000	7,800	97
	MICHIGAN			
	Berrien	60,200	59,100	98
Between 5-24%	IOWA			
	Des Moines	18,200	18,000	99
	ILLINOIS			
	Boone	10,600	10,400	98
	Bureau	15,000	14,700	98
	Ogle	17,800	17,500	98
	Putnam	2,300	2,200	96
	INDIANA			
	Marshall	14,500	14,200	98
	Pulaski	5,000	4,800	96
St Joseph	86,900	85,700	99	
MICHIGAN				
Cass	17,700	17,400	98	
WISCONSIN				
Racine	62,100	61,500	99	
Walworth	27,200	26,800	99	
Station Totals		3,413,700	3,363,800	98
Net Weekly Circulation (1986)			2,735,000	
Average Daily Circulation (1986)			1,595,500	

Illinois—Chicago

WCFC-TV

Ch. 38



Network Service: None, independent.

Licensee: Christian Communications of Chicagoland Inc., One N. Wacker Dr., Chicago, IL 60606.

Office: One N. Wacker Dr.

Telephone: 312-977-3838.

Technical Facilities: Channel No. 38 (614-620 MHz). Authorized power: 5000-kw max. & 1260-kw horizontal visual, 500-kw max. & 126-kw horizontal aural. Antenna: 1250-ft. above av. terrain, 1450-ft. above ground, 2049-ft. above sea level.

Latitude 41° 53' 55.5"
Longitude 87° 37' 23.0"

Transmitter: John Hancock Center.

Satellite Earth Station: Common carrier; Microdyne receivers.

News Service: CNN Headline News.

Ownership: Non-profit corp. Jerry K. Rose, chmn. & pres.; Max Ephraim Jr., vice chmn. & v.p.; Cecil O. Swanson, secy.; Wilfred P. Severance, treas.

Began Operation: May 31, 1976.

Represented (legal): Fisher, Wayland, Cooper & Leader.

Personnel:
JERRY K. ROSE, president & general manager.
PHILIP MOWBRAY, operations director.
DAVE OSELAND, program director.
KEVIN SAN HAMEL, general sales mgr.

Highest 30 Sec. Rate (Sept. 1, 1986): \$140.



WCFC-TV BPCT-3439 Granted 1/2/68

© American Map Corp., 14244

Total Households: © MSI Consumer Market Data as of 1/1/86. TV Homes, TV% and Circulation © 1986 Arbitron. County coverage based on Arbitron study.

Net Weekly Circulation	State County	Total Households	TV Households	%
Between 5-24%	ILLINOIS			
	Cook	1,893,300	1,862,600	98
	Kane	104,500	103,000	99
	Kankakee	37,400	36,800	98
	Kendall	14,400	14,300	99
	INDIANA			
	Lake	171,900	169,600	99
	Porter	44,300	43,700	99
	WISCONSIN			
	Kenosha	44,900	44,400	99
Station Totals		2,310,700	2,274,400	98
Net Weekly Circulation (1986)				165,100
Average Daily Circulation (1986)				54,400

Illinois—Chicago

WCIU-TV

Ch. 26

Network Service: None, independent.

Licensee: Weigel Broadcasting Co., Board of Trade Bldg., Chicago, IL 60604.

Studio: Board of Trade Bldg., 141 W. Jackson Blvd., Chicago 60604.

Telephone: 312-663-0260.

Technical Facilities: Channel No. 26 (542-548 MHz). Authorized power: 2000-kw max. visual, 200-kw max. aural. Antenna: 1555-ft. above av. terrain, 1707-ft. above ground, 2302-ft. above sea level.

Latitude 41° 52' 44"
Longitude 87° 38' 10"

Transmitter: Sears Bldg., 233 S. Wacker Dr., Chicago.

Satellite Earth Stations: 4 in operation.

News Services: UPI, City News, Reuters.

Ownership: Howard Shapiro, 67.56%; remainder of stock is held by others.

Began Operation: Feb. 6, 1964.

Represented (sales): Netspan.

Represented (legal): McKenna, Wilkinson & Kittner.

Represented (engineering): David Steel & Associates.

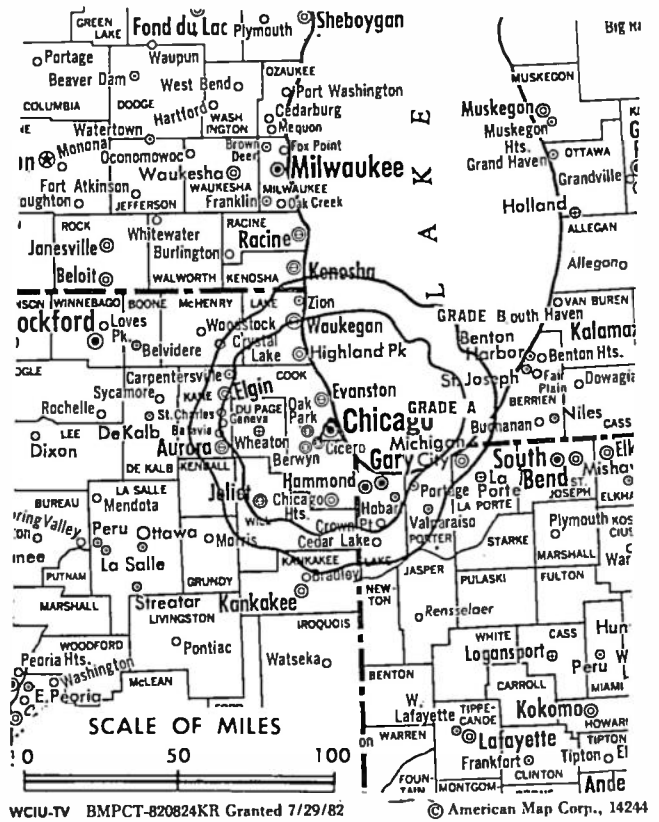
Personnel:

HOWARD SHAPIRO, president.
PETER ZOMAYA, assistant general manager & sales manager.
MARY GOBOLD, film director.
BERNARD HOELTING, chief engineer.
BEN LARSON, RICHARD STEELE & DON AQUIRRE, news directors.
NORMAN SHAPIRO, business & legal advisor.

Highest 30 Sec. Rate (July 6, 1984): \$525.

Total Households: © MSI Consumer Market Data as of 1/1/86. TV Homes, TV% and Circulation © 1986 Arbitron. County coverage based on Arbitron study.

Net Weekly Circulation	State County	Total Households	TV Households	%
Between 5-24%	ILLINOIS Cook	1,893,300	1,862,600	98



Net Weekly Circulation	State County	Total Households	TV Households	%
Between 5-24%	DEKALB	25,600	25,200	98
	KANE	104,500	103,000	99
	LAKE	157,400	156,100	99
	WILL	115,800	114,400	99
	INDIANA			
	LAKE	171,900	169,600	99
	NEWTON	5,500	5,400	98
	PORTER	44,300	43,700	99
Station Totals		2,518,300	2,480,000	98
Net Weekly Circulation (1986)			236,400	
Average Daily Circulation (1986)			65,000	

Illinois—Chicago

WFLD

Ch. 32

Network Service: None, independent.

Licensee: Fox Television Stations Inc.

Studio: Marina City, 300 N. State St., Chicago, IL 60610.

Telephone: 312-645-0300.

Technical Facilities: Channel No. 32 (578-584 MHz). Authorized power: 5000-kw visual, 500-kw aural. Antenna: 1415-ft. above av. terrain, 1456-ft. above ground, 2049-ft. above sea level.

Latitude 41° 53' 55.5"
Longitude 87° 37' 23.0"

Transmitter: John Hancock Bldg.

Satellite Earth Station: 11-meter; Scientific-Atlanta receivers.

News Services: AP, UPI, CNN.

Ownership: Fox Television. For officers & other interests, see Group Ownership of TV Stations.

Began Operation: Jan. 4, 1966. FCC approved formation of new company combining original licensee Field Communications with Kaiser Bcstg. May 9, 1973 (Television Digest, Vol. 12:32; 13:18). Sale back to Field approved by FCC June 22, 1977 (Vol. 16:15; 17:26). Sale by Field to Metromedia approved by FCC Feb. 17, 1983 (Vol. 22:23, 35, 47). Sale to present owner by Metromedia approved Nov. 14, 1985.

Represented (sales): Katz Independent TV Sales.

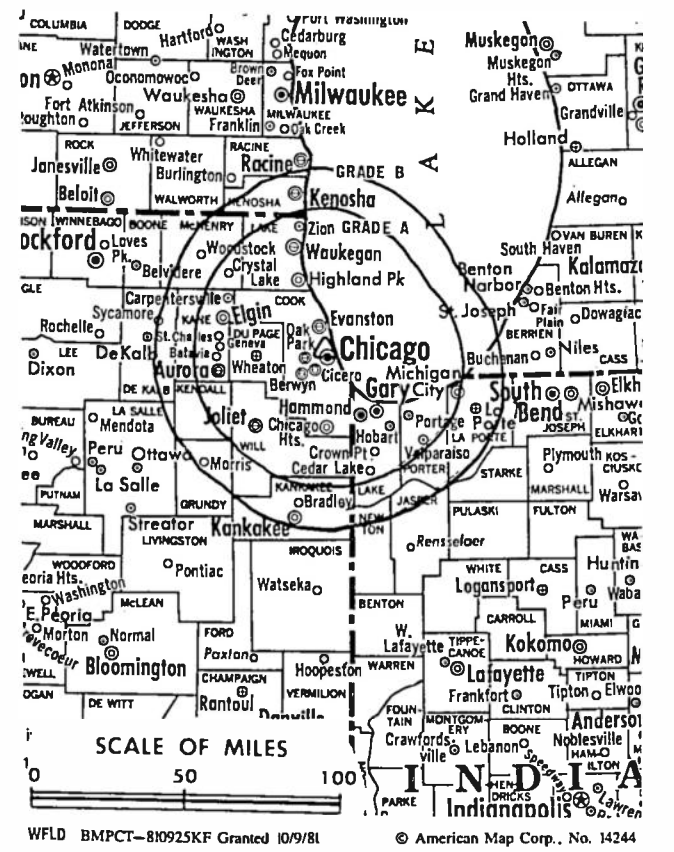
Personnel:

- AL DeVANEY, vice president & general manager.
- KARL GENSHEIMER, vice president & general sales manager.
- PATRICIA SKLAR, national sales manager.
- RICHARD ENGBERG, local sales manager.
- ROBERT SIMONE, vice president & program manager.
- ANN MARIE STEPOVY, director of creative services.
- RANDY SWANSON, vice president & business manager.
- DWAIN SCHOONOVER, engineering manager.
- KEN KOLB, production manager.
- WANDA WELLS, news & public affairs manager.
- CYNDI GOODPASTER, traffic manager.

Highest 30 Sec. Rate (July 28, 1986): \$10,000.

Total Households: © MSI Consumer Market Data as of 1/1/86. TV Homes, TV% and Circulation © 1986 Arbitron. County coverage based on Arbitron study.

Net Weekly Circulation	State County	Total Households	TV Households	%
50% & Over	ILLINOIS			
	Cook	1,893,300	1,862,600	98
	Dupage	265,900	263,800	99
	Grund	12,000	11,800	99
	Kane	104,500	103,000	99
	Kankakee	37,400	36,800	98
	Kendall	14,400	14,300	99
	Lake	157,400	156,100	99
	La Salle	43,500	42,600	98
	Mchenry	57,800	57,400	99
	Will	115,800	114,400	99
	INDIANA			
	Jasper	9,100	8,900	98
	Lake	171,900	169,600	99
La Porte	37,600	37,100	99	
Porter	44,300	43,700	99	
WISCONSIN				
Kenosha	44,900	44,400	99	
Between 25-49%	IOWA			
	Clinton	21,000	20,800	99
	Des Moines	18,200	18,000	99



WFLD BMPCT-810925KF Granted 10/9/81 © American Map Corp., No. 14244

Net Weekly Circulation	State County	Total Households	TV Households	%
Between 25-49%	ILLINOIS			
	Boone	10,600	10,400	98
	Dekalb	25,600	25,200	98
	Ford	5,900	5,800	98
	Iroquois	12,500	12,200	98
	Knox	23,800	23,500	99
	Livingston	14,800	14,400	97
	Whiteside	24,500	24,100	98
	INDIANA			
	Cass	14,500	14,200	98
Howard	31,700	31,200	98	
Miami	13,600	13,300	98	
Newton	5,500	5,400	98	
St Joseph	86,900	85,700	99	
Starke	8,000	7,800	97	
MICHIGAN				
Berrien	60,200	59,100	98	
WISCONSIN				
Racine	62,100	61,500	99	
Between 5-24%	ILLINOIS			
	Bureau	15,000	14,700	98
	Carroll	7,000	6,900	99
	Lee	13,000	12,800	98
	Logan	11,500	11,300	98
	Mc Donough	13,300	13,000	98
	Ogle	17,800	17,500	98
	Stephenson	19,200	18,800	98
	Tazewell	50,000	49,200	98
	Warren	8,200	8,100	99
Winnebago	94,200	92,800	99	
(Continued on page A-375)				
Station Totals		3,951,200	3,893,400	98
Net Weekly Circulation (1986)			2,121,200	
Average Daily Circulation (1986)			965,700	

Illinois—Chicago

WGN-TV

Ch. 9

Network Service: None, independent.

Licensee: WGN Continental Broadcasting Co., 2501 Bradley Place, Chicago 60618.

Studio: 2501 Bradley Place, Chicago, IL 60618.

Telephone: 312-528-2311. TWX: 910-221-5850.

Technical Facilities: Channel No. 9 (186-192 MHz). Authorized power: 110-kw visual, 22-kw aural. Antenna: 1360-ft. above av. terrain, 1359-ft. above ground, 1952-ft. above sea level.

Latitude 41° 53' 55.5"
Longitude 87° 37' 23.0"

Transmitter: John Hancock Center, 875 N. Michigan Ave.

Multichannel TV Sound: Stereo & separate audio program.

Satellite Earth Station: Scientific-Atlanta, 10-meter; Scientific-Atlanta receivers.

News Services: AP, UPI, INN, City News Service, LPN, CNN & NIWS.

AM Affiliate: WGN, 50-kw, 720 kHz.

Ownership: Tribune Broadcasting Co., 100%. For other interests, see Group Ownership of TV Stations.

Began Operation: April 5, 1948.

Represented (sales): Blair Television.

Represented (legal): Schnader, Harrison, Segal & Lewis.

Personnel:

JOSEPH T. LOUGHLIN, vice president & general manager.
ROBERT HOFFMAN, director of sales.
WILLIAM BRADLEY, local sales manager.
JOHN P. FENDLEY, sports sales manager.
MARK ALTSCHULER, national sales manager.
GARY LOWMILLER, chief financial officer.
CHARLES SWILLING, program manager.
GARY SIMCOX, director of operations.
WILLIAM J. LOTZER, production manager.
ROBERT STRUTZEL, engineering director.
CHARLOTTE O'BRIEN, community affairs manager.
PAUL DAVIS, director of news.

Rates: On request.

Total Households: © MSI Consumer Market Data as of 1/1/86. TV Homes, TV% and Circulation © 1986 Arbitron. County coverage based on Arbitron study.

Net Weekly Circulation	State County	Total Households	TV Households	%
50% & Over	ARIZONA			
	Apache South	3,600	3,200	89
	CALIFORNIA			
	Del Norte	7,700	7,200	94
	ILLINOIS			
	Boone	10,600	10,400	98
	Cook	1,893,300	1,862,600	98
	Dekalb	25,600	25,200	98
	Dupage	265,900	263,800	99
	Grundy	12,000	11,800	99
	Iroquois	12,500	12,200	98
	Kane	104,500	103,000	99
	Kankakee	37,400	36,800	98
	Kendall	14,400	14,300	99
Lake	157,400	156,100	99	
La Salle	43,500	42,600	98	
Livingston	14,800	14,400	97	
Mchenry	57,800	57,400	99	
Vermilion	36,500	35,800	98	
Will	115,800	114,400	99	
INDIANA				
Howard	31,700	31,200	98	



WGN-TV BPCT-4179 Granted 3/26/69

© American Map Corp., 14244

Net Weekly Circulation	State County	Total Households	TV Households	%
50% & Over	Jasper	9,100	8,900	98
	Lake	171,900	169,600	99
	La Porte	37,600	37,100	99
	Newton	5,500	5,400	98
	Porter	44,300	43,700	99
	Starke	8,000	7,800	97
KANSAS				
	Cloud	4,800	4,700	98
	Edwards	1,700	1,700	100
	Geary	10,700	10,600	99
	Kearny	1,200	1,200	100
	Logan	1,400	1,400	100
	Mitchell	3,400	3,300	97
	Morton	1,200	1,200	100
KENTUCKY				
	Perry	11,800	11,500	97
	Whitley	13,400	13,200	99
MICHIGAN				
	Berrien	60,200	59,100	98
MONTANA				
	Mineral	1,500	1,500	100
NORTH DAKOTA				
	Pierce	2,000	2,000	100
	Stutsman	9,100	9,000	99
NEW MEXICO				
	Colfax	5,300	5,000	94
NEVADA				
	Humboldt	4,500	4,300	96
OREGON				
	Hood River	6,100	5,700	93

(Continued on page A-361)

Station Totals	41,074,00	40,460,400	98
Net Weekly Circulation (1986)		9,298,600	
Average Daily Circulation (1986)		3,640,500	

Illinois—Chicago

WLS-TV

Ch. 7

Network Service: ABC.

Licensee: Capital Cities/ABC Inc., 190 N. State St., Chicago, IL 60601.

Studio: 190 N. State St.

Telephone: 312-750-7777. TWX: 312-222-9530.

Technical Facilities: Channel No. 7 (174-180 MHz). Authorized power: 55-kw visual, 11.2-kw aural. Antenna: Circularly polarized, 1688-ft. above av. terrain, 1710-ft. above ground, 2305-ft. above sea level.

Latitude 41° 52' 44"
Longitude 87° 38' 10"

Transmitter: Sears Bldg., 233 S. Wacker Dr.

Multichannel TV Sound: Stereo & separate audio program.

Satellite Earth Stations: Avantek receivers.

News Services: AP, UPI, City News.

AM Affiliate: WLS, 50-kw, 890 kHz.

FM Affiliate: WLS-FM, 6-kw, 94.7 MHz (No. 234), 1170-ft.

Ownership: Capital Cities/ABC Inc. See Group Ownership of TV Stations.

Began Operation: Oct. 13, 1943.

Represented (sales): ABC Television Spot Sales Inc.

Represented (legal): McKenna, Wilkinson & Kittner.

Represented (engineering): Smith & Powstenko.

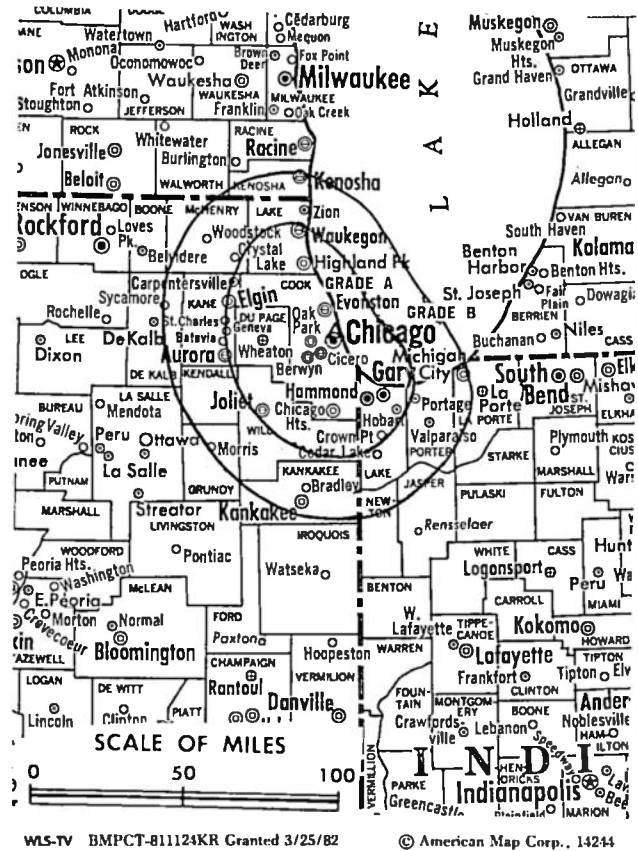
Personnel:

JOSEPH J. AHERN, president & general manager.
MARK GRANT, general sales manager.
GARY BROOKS, national sales manager.
LARRY WERT, local sales manager.
CLAR W. HEIDER, assistant to president.
TIM BENNETT, director of programming.
ERNST LEDEBUHR, controller.
JEANNE FISHER, business manager.
WILLIAM CAMPBELL, director of public affairs.
JIM HATTENDORF, news director.
SHARON MCGILL, research director.
JOSEPH KRESNICKA, director of engineering.
TOM REMISZEWSKI, creative services director.

Highest 30 Sec. Rate (July 24, 1984): \$6500.

Total Households: © MSI Consumer Market Data as of 1/1/86. TV Homes, TV% and Circulation © 1986 Arbitron. County coverage based on Arbitron study.

Net Weekly Circulation	State County	Total Households	TV Households	%
50% & Over	ILLINOIS			
	Cook	1,893,300	1,862,600	98
	Dekalb	25,600	25,200	98
	Dupage	265,900	263,800	99
	Grundy	12,000	11,800	99
	Iroquois	12,500	12,200	98
	Kane	104,500	103,000	99
	Kankakee	37,400	36,800	98
	Kendall	14,400	14,300	99
	Lake	157,400	156,100	99
	La Salle	43,500	42,600	98
	Mchenry	57,800	57,400	99
	Will	115,800	114,400	99
	INDIANA			
	Jasper	9,100	8,900	98
	Lake	171,900	169,600	99
	La Porte	37,600	37,100	99



Net Weekly Circulation	State County	Total Households	TV Households	%
50% & Over	Newton	5,500	5,400	98
	Porter	44,300	43,700	99
	WISCONSIN			
	Kenosha	44,900	44,400	99
Between 25-49%	ILLINOIS			
	Livingston	14,800	14,400	97
	INDIANA			
	Pulaski	5,000	4,800	96
	Starke	8,000	7,800	97
	MICHIGAN			
Berrien	60,200	59,100	98	
WISCONSIN				
Racine	62,100	61,500	99	
Between 5-24%	ILLINOIS			
	Boone	10,600	10,400	98
	Bureau	15,000	14,700	98
	Ford	5,900	5,800	98
	Ogle	17,800	17,500	98
	INDIANA			
	Benton	3,600	3,500	97
	Marshall	14,500	14,200	98
	St Joseph	86,900	85,700	99
	White	9,300	9,100	98
	MICHIGAN			
	Cass	17,700	17,400	98
	Van Buren	25,100	24,800	99
WISCONSIN				
Walworth	27,200	26,800	99	
Station Totals		3,437,100	3,386,800	98
Net Weekly Circulation (1986)			2,823,200	
Average Daily Circulation (1986)			1,822,000	

Illinois—Chicago

WMAQ-TV

Ch. 5

Network Service: NBC.

Licensee: National Broadcasting Co. Inc., Suite 2044, Merchandise Mart, Chicago 60654.

Studio: Merchandise Mart, Chicago, IL 60654.

Telephone: 312-861-5555. Telex: 253535.

Technical Facilities: Channel No. 5 (76-82 MHz). Authorized power: 40.1-kw visual, 8-kw aural. Antenna: 1307-ft. above av. terrain, 1317-ft. above ground, 1909-ft. above sea level.

Latitude 41° 53' 55.5"
Longitude 87° 37' 23.0"

Transmitter: John Hancock Center, 875 N. Michigan Ave.

Multichannel TV Sound: Stereo only.

Satellite Earth Stations: Transmit/receive; 4 in operation; Scientific-Atlanta, 7-meter; Harris & Scientific-Atlanta receivers.

AM Affiliate: WMAQ, 50-kw, 670 kHz.

FM Affiliate: WKQX, 6-kw, 101.1 MHz (No. 266), 1170-ft.

News Services: AP, UPI, City News & Nexus.

Ownership: See Group Ownership of TV Stations.

Began Operation: Jan. 7, 1949.

Represented (sales): NBC Spot Sales; Clem & Lowrance Inc. (Dallas, Atlanta & St. Louis).

Personnel:

RICHARD M. LOBO, vice president & general manager.
ALLAN HORLICK, station manager.
DICK DAGGETT, director, sales.
JOSEPH FRAZAK, sales manager.
STEVE GALLEN, sales manager.
DAVID M. YEARWOOD JR., director, finance & administration.
DAVID FINNEY, program director.
JAMES POWELL, dir., technical operations & engineering.
RICHARD REINGOLD, news director.
DELORIS McBAIN, manager, community affairs.
NICK ARONSON, director, communications.
JAMES CORBOY, manager, advertising & promotion.

Rates: On request.

NETWORK BASE HOURLY RATE: \$4800.

Total Households: © MSI Consumer Market Data as of 1/1/86. TV Homes, TV% and Circulation © 1986 Arbitron. County coverage based on Arbitron study.

Net Weekly Circulation	State County	Total Households	TV Households	%
50% & Over	ILLINOIS			
	Cook	1,893,300	1,862,600	98
	Dekalb	25,600	25,200	98
	Dupage	265,900	263,800	99
	Grundy	12,000	11,800	99
	Iroquois	12,500	12,200	98
	Kane	104,500	103,000	99
	Kankakee	37,400	36,800	98
	Kendall	14,400	14,300	99
	Lake	157,400	156,100	99
	La Salle	43,500	42,600	98
	Livingston	14,800	14,400	97
	Mchenry	57,800	57,400	99
Will	115,800	114,400	99	



WMAQ-TV BPCT-4223 Granted 5/14/69

© American Map Corp., 14244

Net Weekly Circulation	State County	Total Households	TV Households	%
50% & Over	INDIANA			
	Jasper	9,100	8,900	98
	Lake	171,900	169,600	99
	La Porte	37,600	37,100	99
	Newton	5,500	5,400	98
Porter	44,300	43,700	99	
WISCONSIN	Kenosha	44,900	44,400	99
	Between 25-49%			
INDIANA	Starke	8,000	7,800	97
	MICHIGAN			
Berrien	60,200	59,100	98	
Between 5-24%	ILLINOIS			
	Boone	10,600	10,400	98
	Bureau	15,000	14,700	98
	Ford	5,900	5,800	98
	Lee	13,000	12,800	98
Ogle	17,800	17,500	98	
INDIANA	Benton	3,600	3,500	97
	Marshall	14,500	14,200	98
	Pulaski	5,000	4,800	96
MICHIGAN	Cass	17,700	17,400	98
WISCONSIN	Racine	62,100	61,500	99
	Walworth	27,200	26,800	99
Station Totals		3,328,800	3,280,000	98
Net Weekly Circulation (1986)			2,790,600	97
Average Daily Circulation (1986)			1,658,700	

Illinois—Aurora-Chicago

WPWR-TV

Ch. 60

Network Service: None, independent.

Licensee: Metrowest Corp., 3505 N. Ashland Ave., Chicago, IL 60657.

Studio: 4255 Westbrook Dr., Aurora, IL 60507.

Telephone: 312-851-7515.

Sales Office: 500 N. Dearborn, Chicago, IL 60610.

Telephone: 312-329-9191.

Technical Facilities: Channel No. 60 (746-752 MHz). Authorized power: 5000-kw max. & 2032-kw horizontal visual, 500-kw max. & 203-kw horizontal aural. Antenna: 1615-ft. above av. terrain, 1709-ft. above ground, 2304-ft. above sea level.

Latitude 41° 52' 44"
Longitude 87° 38' 10"

Transmitter: Sears Tower, 233 S. Wacker Dr., Chicago, IL.

Satellite Earth Stations: Simulsat; 5-meter.

News Service: CNN.

Ownership: Newsweb Corp., 90%; Fred Eychaner, pres.-treas.; Elizabeth Hertel, v.p., 5%; Laura Gonzalez-Vera, v.p., 5%; Glenda Manno, secy. Newsweb also owns KTVJ(TV), Boulder, CO.

Began Operation: April 20, 1982.

Represented (sales): TeleRep Inc.

Represented (legal): Fletcher, Heald & Hildreth.

Represented (engineering): E. Harold Munn Jr. & Associates Inc.; A. D. Ring & Associates.

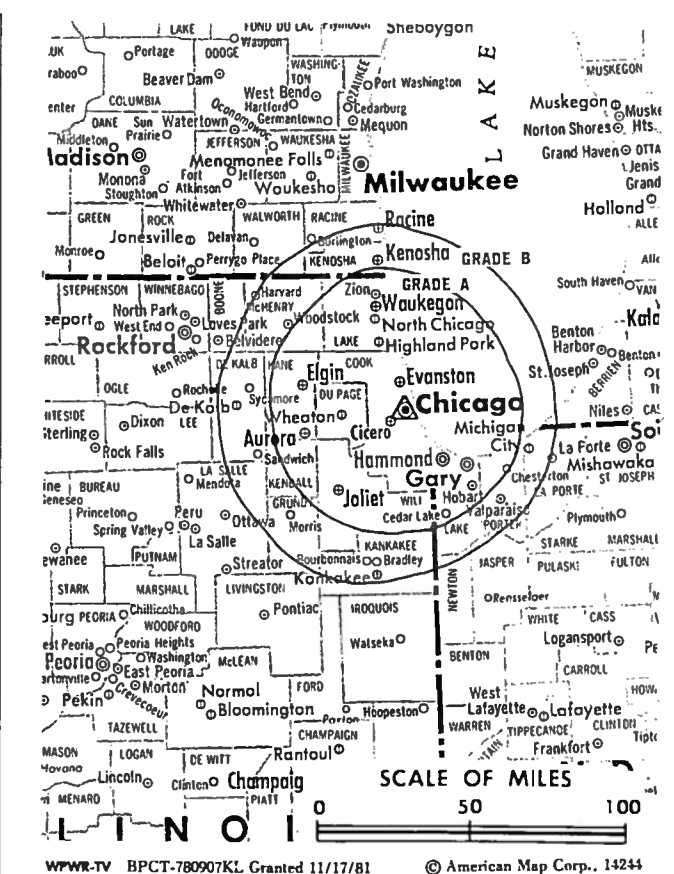
Personnel:

- FRED EYCHANER, president & general manager.
- MICHAEL D. DUNLOP, vice president, sales.
- ROBERT HANSON, national sales manager.
- DENNIS CONNELL, local sales manager.
- NEAL SABIN, program director.
- BOB FIELDS, production director.
- ELIZABETH HERTEL, public service manager.
- TIM HOWE, traffic manager.
- BRENT STEPHENSON, operations manager.
- BECKY RUCKER, promotion manager.

Rates: Not available.

Total Households: © MSI Consumer Market Data as of 1/1/86. TV Homes, TV% and Circulation © 1986 Arbitron. County coverage based on Arbitron study.

Net Weekly Circulation	State County	Total Households	TV Households	%
Between 25-49%	ILLINOIS Cook	1,893,300	1,862,600	98
	Grundy	12,000	11,800	99
	Kane	104,500	103,000	99



Net Weekly Circulation	State County	Total Households	TV Households	%
Between 25-49%	Kendall	14,400	14,300	99
Between 5-24%	ILLINOIS Boone	10,600	10,400	98
	Dekalb	25,600	25,200	98
	Dupage	265,900	263,800	99
	Iroquois	12,500	12,200	98
	Kankakee	37,400	36,800	98
	Lake	157,400	156,100	99
	La Salle	43,500	42,600	98
	Mchenry	57,800	57,400	99
	Will	115,800	114,400	99
	INDIANA Lake	171,900	169,600	99
La Porte	37,600	37,100	99	
Newton	5,500	5,400	98	
Porter	44,300	43,700	99	
WISCONSIN Kenosha	44,900	44,400	99	
Station Totals		3,054,900	3,010,800	98
Net Weekly Circulation (1986)			695,600	
Average Daily Circulation (1986)			234,600	

Illinois—Chicago

WSNS-TV

Ch. 44

Network Service: Spanish International Network.

Licensee: Video 44, a Joint Venture, 430 W. Grant Pl., Chicago, IL 60614.

Studio: 430 W. Grant Place, Chicago, IL 60614.

Telephone: 312-929-1200.

Technical Facilities: Channel No. 44 (650-656 MHz). Authorized power: 4260-kw max. & 1050-kw horizontal visual, 500-kw max. & 123-kw horizontal aural. Antenna: 1420-ft. above av. terrain, 1456-ft. above ground, 2049-ft. above sea level.

Latitude 41° 53' 55.5"
Longitude 87° 37' 23.0"

Transmitter: Hancock Bldg., 875 N. Michigan Ave.

Satellite Earth Station: Common Carrier.

News Services: AP, UPI.

Ownership: Oak Industries Inc., 49%; Harriscope of Chicago Inc., 25.5%; Essaness Theatres Corp. of Illinois, 25.5%. For other Harriscope interests, see Group Ownership of TV Stations.

Began Operation: April 5, 1970. Granted subscription TV authorization Feb. 22, 1980. Sale of interest to Oak Industries approved by FCC July 11, 1980 (Television Digest, Vol. 20:11). Began subscription TV operation Sept. 22, 1980 (Vol. 20:36). Began Spanish language programming July 1, 1985 (Vol. 25:17).

Represented (sales): SIN Television Network.

Represented (legal): Cohn & Marks.

Represented (engineering): Hammett & Edison Inc.

Personnel:

BURT I. HARRIS, pres., Harriscope (Los Angeles).

WAYNE CASA, general manager.

JOSE LAMAS, general sales manager & director of sales.

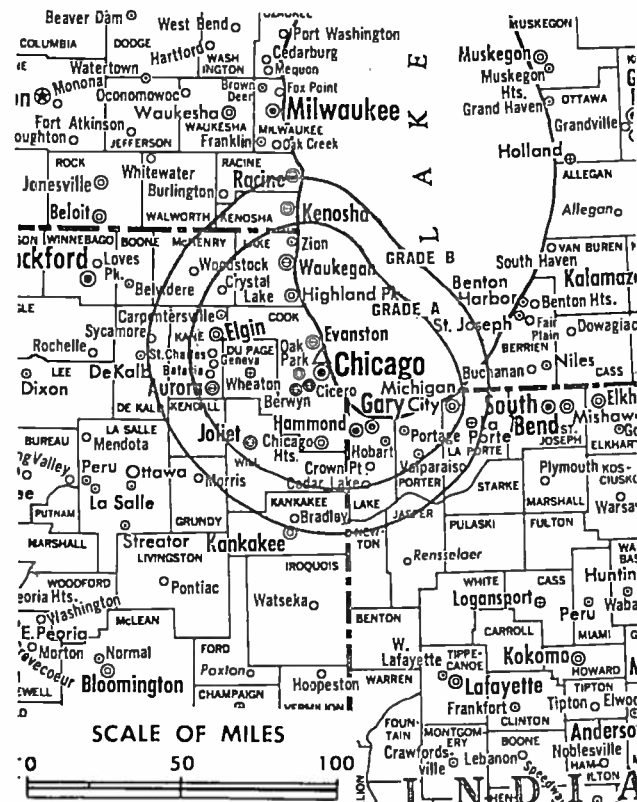
JOHN DICKINSON, director, business affairs.

CHARLES BREEDING, director of engineering & technical services.

GUSTAVO MEDRANO, news director.

Highest 30 Second Rate (July 1, 1985): \$500.

Arbitron Data: Not available.



WSNS-TV BPCT-4681 Granted 5/28/74

© American Map Corp., 14244

Robert W. Rounsaville & Associates
MEDIA BROKERS AND CONSULTANTS
ATLANTA: 1-800-531-1500 ORLANDO: 1-800-328-3500

Illinois—Decatur

WAND

Ch. 17

Network Service: ABC.

Licensee: WAND Television, 904 South Side Dr., Decatur, IL 62525.

Studio: 904 South Side Dr., Decatur, IL 62525.

Telephone: 217-424-2500. TWX: 910-243-0458.

Technical Facilities: Channel No. 17 (488-494 MHz). Authorized power: 5000-kw max. & 1350-kw horizontal visual, 500-kw max. & 135-kw horizontal aural. Antenna: 1290-ft. above av. terrain, 1314-ft. above ground, 2000-ft. above sea level.

Latitude 39° 57' 07"
Longitude 88° 49' 55"

Transmitter: Near Argenta, IL.

Satellite Earth Stations: Microdyne, 7-meter; Andrews, 7.3-meter & 4.5-meter; Microdyne receivers.

News Services: AP, Group W Newsfeed, ABC.

Ownership: Publicly owned LIN Bcstg. owns 100% of WAND Television. LIN principals are: Donald A. Pels, chmn. & pres.; Barrett Geoghegan, v.p.; David Naseman, v.p., general counsel & secy.; Blake Byrne, group v.p., TV; Arnold Blauweiss, v.p., finance; Ron Graiff, engineering v.p.; Richard Verne, v.p., radio; Michael Plouf, v.p., corporate development & treas.; Frank O'Neil, Jim Saunders, Harold Spitz, Richard Rosenfeld, v.p.s. LIN Bcstg. also owns KXAS-TV, Fort Worth, TX; WISH-TV, Indianapolis, IN; WOTV(TV), Grand Rapids-Kalamazoo-Battle Creek, MI; WAVY-TV Portsmouth-Norfolk-Newport News, VA; KTVV(TV), Austin, TX; WANE-TV, Fort Wayne, IN; WFIL & WUSL (FM), Philadelphia, PA; KILT-AM-FM, Houston, TX; WIL-AM-FM, St. Louis, MO; WEMP & WMYX(FM), Milwaukee, WI; WBBF & WMJQ(FM), Rochester, NY.

Began Operation: Aug. 16, 1953. Sale to present owner by Metromedia Inc. approved Dec. 22, 1965 by FCC (Television Digest, Vol. 5:41, 42, 52). Sale to Metromedia by George A. Bolas and associates approved Sept. 28, 1960 (Vol. 16:3, 40). Sale of control to George A. Bolas, W. Clarke & Gilbert Swanson by W. L. Shellabarger and associates approved by FCC May 28, 1958 (Vol. 14:15, 22).

Represented (sales): Blair Television.

Represented (legal): Wilmer, Cutler & Pickering.

Personnel:

BARRETT GEOGHEGAN, president & general manager.
T. J. VAUGHAN, vice president & station manager.
LARRY KATT, vice president, sales.
MIKE GROSS, national sales manager.
DICK WESTBROOK, news director.
WAYNE SEMPLE, chief engineer.
JANET JONES, traffic manager.
CHARMA JAMES, promotion manager.

Highest One Hour Rate: \$2850.

Highest 30 Sec. Rate (Jan. 1, 1984): \$1400.

NETWORK BASE HOURLY RATE: \$825.

Total Households: © MSI Consumer Market Data as of 1/1/86. TV Homes, TV% and Circulation © 1986 Arbitron. County coverage based on Arbitron study.

Net Weekly Circulation	State County	Total Households	TV Households	TV Households %
50% & Over	ILLINOIS			
	Champaign	61,400	60,100	98
	Christian	14,400	14,100	98
	Coles	19,900	19,500	98
	De Witt	7,300	7,200	99



Net Weekly Circulation	State County	Total Households	TV Households	TV Households %	
50% & Over	Douglas	7,700	7,500	97	
	Effingham	12,400	11,900	96	
	Ford	5,900	5,800	98	
	Logan	11,500	11,300	98	
	Macon	50,700	49,800	98	
	Menard	4,700	4,600	98	
	Morgan	14,600	14,200	97	
	Moultrie	5,500	5,300	96	
	Piatt	6,400	6,300	98	
	Sangamon	74,400	72,600	98	
Between 25-49%	Shelby	9,200	8,900	97	
	Vermilion	36,500	35,800	98	
	ILLINOIS				
	Cass	5,700	5,600	98	
	Cumberland	4,500	4,400	98	
	Fayette	8,600	8,300	96	
	Iroquois	12,500	12,200	98	
	Mc Lean	45,800	44,700	98	
	Montgomery	12,500	12,200	98	
	ILLINOIS				
Between 5-24%	Clark	6,800	6,600	97	
	Edgar	8,700	8,500	98	
	Livingston	14,800	14,400	97	
	Macoupin	19,900	19,500	98	
	Mason	7,600	7,500	99	
	Scott	2,300	2,300	100	
	INDIANA				
	Benton	3,600	3,500	97	
	Station Totals		495,800	484,600	97
	Net Weekly Circulation (1986)			311,300	
Average Daily Circulation (1986)			174,600		

Illinois—Decatur

WFHL

Ch. 23

Network Service: None, independent.

Licensee: Decatur Foursquare Bcstg. Inc., 2510 Parkway Court, Decatur, IL 62526.

Studio: 2510 Parkway Court, Decatur, IL 62526.

Telephone: 217-428-2323.

Technical Facilities: Channel No. 23 (524-530 MHz). Authorized power: 1950-kw visual, 195-kw aural. Antenna: 1030-ft. above av. terrain, 1046-ft. above ground, 1736-ft. above sea level.

Latitude 39° 27' 03"
Longitude 88° 52' 05"

Transmitter: Near Hwy. 48, Oreana.

Satellite Earth Stations: 3 in operation; RCA 3.2-meter Ku-band; Scientific-Atlanta 5-meter; M/A-Com & Scientific-Atlanta receivers.

Ownership: Non-stock corp. Gregory L. Barnes, pres.; Dr. Charles Duarte, v.p.; Ray Jones, secy.; Michael Overheul, treas.; International Church of the Foursquare Gospel. ICFG is licensee of KHIS-AM-FM, Bakersfield & KFSG(FM), Los Angeles, CA.

Began Operation: May 13, 1984.

Represented (legal): Farrand, Malti & Cooper.

Represented (engineering): D. C. Williams & Associates.

Personnel:

MARK SIEGAL, station manager.
STEVE WALLACE, chief engineer.
MINYONNE RHOADES, traffic manager.
MONICA STUART, business manager.

Highest 30 Sec. Rate: \$30.

Total Households: © MSI Consumer Market Data as of 1/1/86. TV Homes, TV% and Circulation © 1986 Arbitron. County coverage based on Arbitron study.

Net Weekly Circulation	State County	Total Households	TV Households	%
Between 5-24%	ILLINOIS Cass	5,700	5,600	98



Net Weekly Circulation	State County	Total Households	TV Households	%
Between 5-24%	Christian	14,400	14,100	98
	De Witt	7,300	7,200	99
	Douglas	7,700	7,500	97
	Macon	50,700	49,800	98
	Menard	4,700	4,600	98
	Piatt	6,400	6,300	98
Station Totals		96,900	95,100	98
Net Weekly Circulation (1986)				16,100
Average Daily Circulation (1986)				6,200

Illinois—Harrisburg

WSIL-TV

Ch. 3

(Operates satellite KPOB-TV, Poplar Bluff, MO)

Network Service: ABC.

Licensee: WSIL-TV Inc.

Studio: 21 W. Poplar St., Harrisburg, IL 62946.

Telephone: 618-252-7447.

Technical Facilities: Channel No. 3 (60-66 MHz). Authorized power: 100-kw visual, 20-kw aural. Antenna: 994-ft. above av. terrain, 1000-ft. above ground, 1600-ft. above sea level.

Latitude 37° 36' 49"
Longitude 88° 52' 16"

Transmitter: 2-mi. W of Creal Springs.

Satellite Earth Stations: Gardiner; 6-meter.

News Service: AP.

Ownership: Mel Wheeler Inc., 100%. Mel Wheeler, pres., 70%; Herman L. Reavis, exec. v.p.; Stephen, Clark & Leonard Wheeler, v.p.s., 10% each; Jack E. Rice, v.p.; Vinny Wheeler, secy.-treas. They also own KPOB-TV, Poplar Bluff, MO; WSLC & WSLQ(FM), Roanoke, VA; KLTE(FM), Oklahoma City, OK.

Began Operation: Dec. 6, 1953 on Ch. 22; changed to Ch. 3 in March 1959. Sale to present owners by John W. Kirby, et al., approved by FCC May 12, 1983. Previous sale by O. L. Turner, et al., approved April 23, 1981 (Television Digest, Vol. 21:14).

Represented (sales): Sattel Inc.

Represented (legal): Pepper & Corazzini.

Personnel:

MEL WHEELER, president.
STEVE WHEELER, general manager.

Highest 30 Sec. Rate (Sept. 1, 1985): \$375.

NETWORK BASE HOURLY RATE: \$400.

Arbitron Data: Figures include satellite KPOB-TV, Poplar Bluff, MO.

Total Households: © MSI Consumer Market Data as of 1/1/86. TV Homes, TV% and Circulation © 1986 Arbitron. County coverage based on Arbitron study.

Net Weekly Circulation	State County	Total Households	TV Households	%
50% & Over	ILLINOIS			
	Alexander	4,900	4,700	96
	Franklin	18,300	17,800	97
	Gallatin	3,000	2,900	97
	Hamilton	3,900	3,700	95
	Hardin	2,100	2,000	95
	Jackson	24,200	23,400	97
	Jefferson	15,800	15,300	97
	Johnson	3,900	3,800	97
	Massac	6,300	6,100	97
	Perry	8,900	8,600	97
	Pope	1,900	1,800	95
	Pulaski	3,400	3,200	94
	Saline	12,500	12,100	97
	Union	7,600	7,400	97
	Williamson	24,300	23,600	97
	KENTUCKY			
	Ballard	3,400	3,400	100
	Carlisle	2,100	2,100	100
	Crittenden	3,500	3,500	100
Fulton	3,200	3,200	100	
Graves	13,300	13,200	99	
Hickman	2,200	2,200	100	
Livingston	3,800	3,800	100	
Lyon	2,600	2,600	100	
Mc Cracken	24,400	24,200	99	



WSIL-TV BPCT—840221KG Granted 7/17/84 © American Map Corp., No. 14244

Net Weekly Circulation	State County	Total Households	TV Households	%
50% & Over	Marshall	10,400	10,300	99
	MISSOURI			
	Butler	14,700	14,300	97
	Cape Girardeau	22,300	22,000	99
	Mississippi	5,300	5,200	98
Scott	14,700	14,500	99	
Between 25-49%	ILLINOIS			
	Wayne	7,700	7,300	95
	KENTUCKY			
	Caldwell	5,100	5,000	98
	Calloway	11,600	11,500	99
Between 5-24%	MISSOURI			
	Bollinger	4,100	4,000	98
	New Madrid	7,800	7,600	97
	Stoddard	11,100	10,900	98
	ILLINOIS			
Edwards	3,600	3,400	94	
Marion	17,900	17,500	98	
Randolph	12,700	12,400	98	
White	7,400	7,000	95	
KENTUCKY				
Hopkins	18,000	17,800	99	
Trigg	3,500	3,500	100	
Union	5,800	5,700	98	
MISSOURI				
Carter	2,100	2,000	95	
Dunklin	13,500	13,200	98	
Perry	5,900	5,800	98	
Reynolds	3,000	2,900	97	
Ripley	5,000	4,700	94	
TENNESSEE				
Obion	12,500	12,400	99	
Station Totals		425,200	415,500	97
Net Weekly Circulation (1986)			232,300	
Average Daily Circulation (1986)			118,600	

Illinois—Joliet

WGBO-TV

(formerly WFBN)

Ch. 66

Network Service: None, independent.

Licensee: Grant Subsidiary of Chicago Inc., 16550 N.W. 52nd Ave., Miami, FL 33014.

Studio: 1411 Cora St., Joliet, IL 60435.

Telephone: 312-751-6666.

Technical Facilities: Channel No. 66 (782-788 MHz). Authorized power: 5000-kw visual, 500-kw aural. Antenna: 1307.5-ft. above av. terrain, 1512-ft. above ground, 2107-ft. above sea level.

Latitude 41° 53' 56"
Longitude 87° 37' 23"

Satellite Earth Stations: 2 in operation; Scientific-Atlanta, 5-meter.

News Service: CNN Headline News.

Ownership: Grant Bcstg. of Chicago Ltd. Partnership, 100%. For other interests, see Grant Bcstg. in Group ownership of TV Stations.

Began Operation: Sept. 18, 1981. Sale to present owner approved by FCC Oct. 30, 1985.

Represented (sales): Seltel.

Represented (legal): Goldberg & Spector.

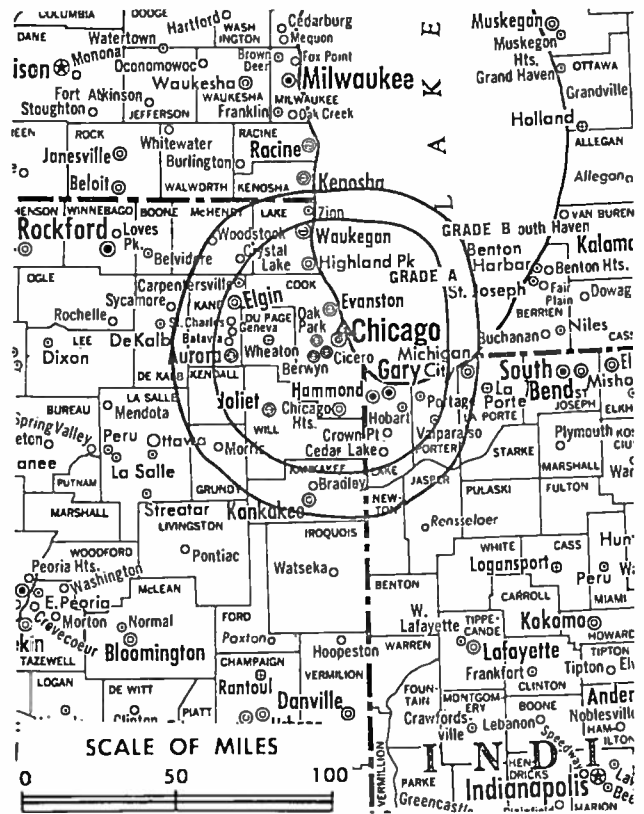
Personnel:

DREW PFEIFFER, station manager.
TERRI GRAHAM, traffic manager.
TONY COLOSIMO, general sales manager.
RANDY PRICE, chief engineer.

Rates: Not available.

Total Households: © MSI Consumer Market Data as of 1/1/86. TV Homes, TV% and Circulation © 1986 Arbitron. County coverage based on Arbitron study.

Net Weekly Circulation	State County	Total Households	TV Households	%
Between 5-24%	ILLINOIS	1,893,300	1,862,600	98
	Cook	25,600	25,200	98
	Dekalb	265,900	263,800	99
	Grund	12,000	11,800	99
	Kane	104,500	103,000	99
	Kankakee	37,400	36,800	98



WGBO-TV BMPCT-801222KG Granted 2/5/81 © American Map Corp., No. 14244

Net Weekly Circulation	State County	Total Households	TV Households	%
Between 5-24%	Kendall	14,400	14,300	99
	Lake	157,400	156,100	99
	Mchenry	57,800	57,400	99
	Will	115,800	114,400	99
INDIANA				
	Lake	171,900	169,600	99
	Newton	5,500	5,400	98
	Porter	44,300	43,700	99
WISCONSIN				
	Kenosha	44,900	44,400	99
Station Totals		2,950,700	2,908,500	98
Net Weekly Circulation (1986)			612,900	
Average Daily Circulation (1986)			205,300	

Why do it yourself when we'll do it all for you?

Call Crawford Rice at (303) 321-7550.
2930 East Third Avenue, Denver, CO 80206

TELEVISION BROKERS.
DANIELS & ASSOCIATES

Illinois—La Salle

WWTO-TV

Ch. 35

Grantee: All American TV Inc., 3047 Joy St., West Covina, CA 91791.

Telephone: 618-997-9333.

Technical Facilities: Channel No. 35 (596-602 MHz). Authorized power: 5000-kw max. visual, 501-max. aural. Antenna: 1366-ft. above av. terrain, 1336-ft. above ground, 1965-ft. above sea level.

Latitude 41° 16' 51"
Longitude 88° 56' 13"

Transmitter: 3.8-mi. SW of intersection of Chicago Rd. & Hwy. 71, near Oglesby.

Ownership: Non-profit corp. Cruz S. Arguinzoni, Larry Pearson & Nicky Cruz, trustees. All American also owns KDOR(TV), Bartlesville, OK.

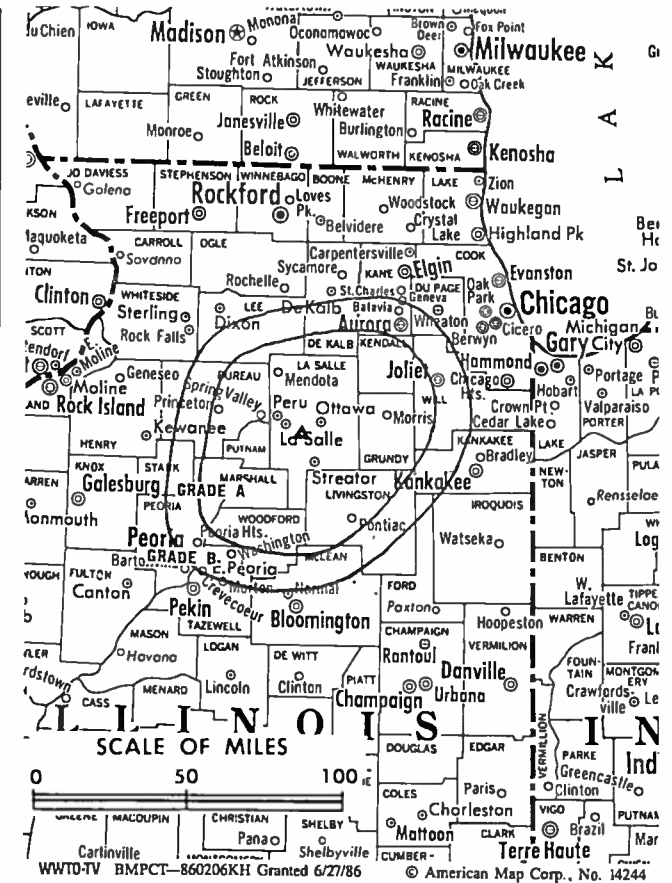
Due to Begin Operation: Nov. 1986.

Represented (legal): May & Dunne.

Represented (engineering): Smith & Powstenko.

CABLE & TV ACTION UPDATES

Weekly reports on industry changes
Call 202-872-9200 for more information.



Illinois—Marion

WTCT

Ch. 27

Network Service: None, independent.

Licensee: Tri-State Christian TV, Box 1010, Marion, IL 62959.

Studio: Route 37 North, Marion, IL 62959.

Telephone: 618-997-9333.

Technical Facilities: Channel No. 27 (548-554 MHz). Authorized power: 2570-kw visual, 257-kw aural. Antenna: 772-ft. above av. terrain, 500-ft. above ground, 1340-ft. above sea level.

Latitude 37° 33' 26"
Longitude 89° 01' 24"

Transmitter: 2.2-mi. W of Goreville.

Satellite Earth Stations: 3 in operation; Scientific-Atlanta, 4.6-meter; Scientific-Atlanta receivers.

Ownership: Tri-State Christian TV, non-stock, non-profit corp., 100%. Garth W. Coonce, pres.; Christina M. Coonce, treas. Tri-State also owns WAQP(TV), Saginaw, MI.

Began Operation: Aug. 24, 1981. Sale to present owner by Dennis F. Doeltzsch approved by FCC Feb. 6, 1984.

Represented (legal): Baraff, Koerner, Olender & Hochberg, P.C.

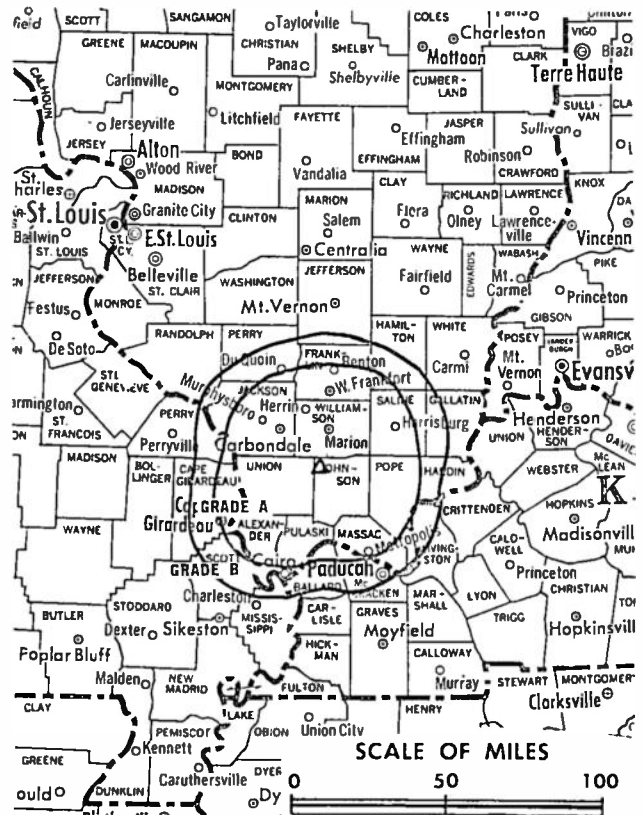
Personnel:

GARTH W. COONCE, president & general manager.
CLARENCE LARSON, chief engineer.

Rates: Not available.

Total Households: © MSI Consumer Market Data as of 1/1/86. TV Homes, TV% and Circulation © 1986 Arbitron. County coverage based on Arbitron study.

Net Weekly Circulation	State County	Total Households	TV Households	%
Between 5-24%	ILLINOIS			
	Franklin	18,300	17,800	97
	Hamilton	3,900	3,700	95
	Hardin	2,100	2,000	95
	Jackson	24,200	23,400	97
	Johnson	3,900	3,800	97



WTCT IPCT—780720IC Granted 6/25/80

© American Map Corp., No. 14244

Net Weekly Circulation	State County	Total Households	TV Households	%
Between 5-24%	Massac	6,300	6,100	97
	Pulaski	3,400	3,200	94
	Saline	12,500	12,100	97
	Williamson	24,300	23,600	97
	KENTUCKY			
	Crittenden	3,500	3,500	100
Station Totals		102,400	99,200	96
Net Weekly Circulation (1986)			14,300	
Average Daily Circulation (1986)			6,100	

Illinois—Moline

WQAD-TV

Ch. 8

Network Service: ABC.

Licensee: The New York Times Co., 3003 Park 16th St., Moline, IL 61265.

Studio: 3003 Park 16th St., Moline, IL 61265.

Telephone: 309-764-8888.

Technical Facilities: Channel No. 8 (180-186 MHz). Authorized power: 282-kw visual, 56.2-kw aural. Antenna: 1010-ft. above av. terrain, 1066-ft. above ground, 1813-ft. above sea level.

Latitude 41° 18' 44"
Longitude 90° 22' 47"

Transmitter: 2.8-mi. S of Orion on U.S. 150.

Satellite Earth Stations: 4 in operation.

News Services: AP, UPI.

Ownership: The New York Times Co. For other interests, see Group Ownership of TV Stations.

Began Operation: Aug. 1, 1963. Sale to Des Moines Register & Tribune Co. by Moline Television Corp. approved by FCC July 13, 1977. Sale to New York Times Co. approved Oct. 3, 1985. (Television Digest, Vol. 25:5, 6, 12).

Represented (sales): Katz Television.

Represented (legal): Koteen & Naftalin.

Personnel:

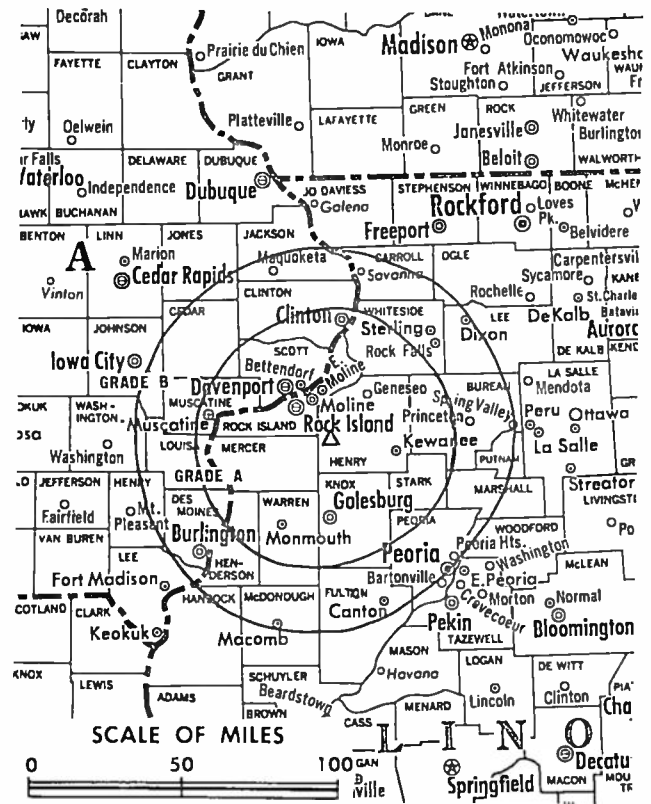
OLIVER GILLESPIE, president & general manager.
GENE SMITH, general & national sales manager.
PEGGY VYNCKE, vice president & business manager.
LLOYD BOLKCOM, director of programming & community affairs.
RICK SERRE, chief engineer.

Highest 30 Sec. Rate (Jan. 9, 1986): \$1700.

NETWORK BASE HOURLY RATE: \$950.

Total Households: © MSI Consumer Market Data as of 1/1/86. TV Homes, TV% and Circulation © 1986 Arbitron. County coverage based on Arbitron study.

Net Weekly Circulation	State County	Total Households	TV Households	%
50% & Over	IOWA			
	Cedar	7,400	7,300	99
	Clinton	21,000	20,800	99
	Des Moines	18,200	18,000	99
	Henry	7,200	7,100	99
	Jackson	8,500	8,400	99
	Lee	16,500	16,300	99
	Louisa	4,600	4,500	98
	Muscatine	15,400	15,300	99
	Scott	62,600	62,100	99
	ILLINOIS			
	Bureau	15,000	14,700	98
	Carroll	7,000	6,900	99
	Henderson	3,500	3,400	97
Henry	21,100	20,800	99	
Knox	23,800	23,500	99	
Lee	13,000	12,800	98	



WQAD-TV BPCT-2440 Granted 5/16/62 © American Map Corp., 14244

Net Weekly Circulation	State County	Total Households	TV Households	%
50% & Over	Mc Donough	13,300	13,000	98
	Mercer	7,400	7,300	99
	Rock Island	63,600	62,900	99
	Stark	2,800	2,800	100
	Warren	8,200	8,100	99
	Whiteside	24,500	24,100	98
Between 25-49%	ILLINOIS			
	Hancock	9,500	9,300	98
	Jo Daviess	9,200	8,900	97
	Putnam	2,300	2,200	96
Between 5-24%	IOWA			
	Dubuque	32,000	31,500	98
	Jefferson	6,100	6,000	98
	Johnson	33,600	33,000	98
	Washington	7,900	7,800	99
	ILLINOIS			
	Fulton	16,700	16,300	98
	La Salle	43,500	42,600	98
	Ogle	17,800	17,500	98
	Schuyler	3,300	3,200	97
Woodford	12,300	12,000	98	
Station Totals		558,800	550,400	98
Net Weekly Circulation (1986)			336,100	
Average Daily Circulation (1986)			197,000	

Illinois—Mount Vernon-Salem-Centralia

WCEE

Ch. 13

Network Service: None, independent.

Licensee: Robert W. Sudbrink, 801 S.E. Sixth Ave., No. 207, Delray Beach, FL 33444.

Telephone: 618-822-6900.

Mailing Address: Rte. One, Box 71, Kell, IL 62853.

Technical Facilities: Channel No. 13 (210-216 MHz). Authorized power: 316-kw visual, 31.6-kw aural. Antenna: 989-ft. above av. terrain, 962-ft. above ground, 1527-ft. above sea level.

Latitude 38° 32' 39"
Longitude 88° 55' 26"

Transmitter: Rte. 1, Box 71, Kell, IL.

Satellite Earth Stations: 2 in operation; Scientific-Atlanta receivers.

News Services: CNN, INN, UPI.

Ownership: Robert Sudbrink. For other interests, see Group Ownership of TV Stations.

Began Operation: March 13, 1983. Sale to present owner by William R. Varecha approved by FCC Oct. 30, 1985.

Represented (legal): Wiley, Rein & Fielding.

Represented (engineering): Arthur K. Peters.

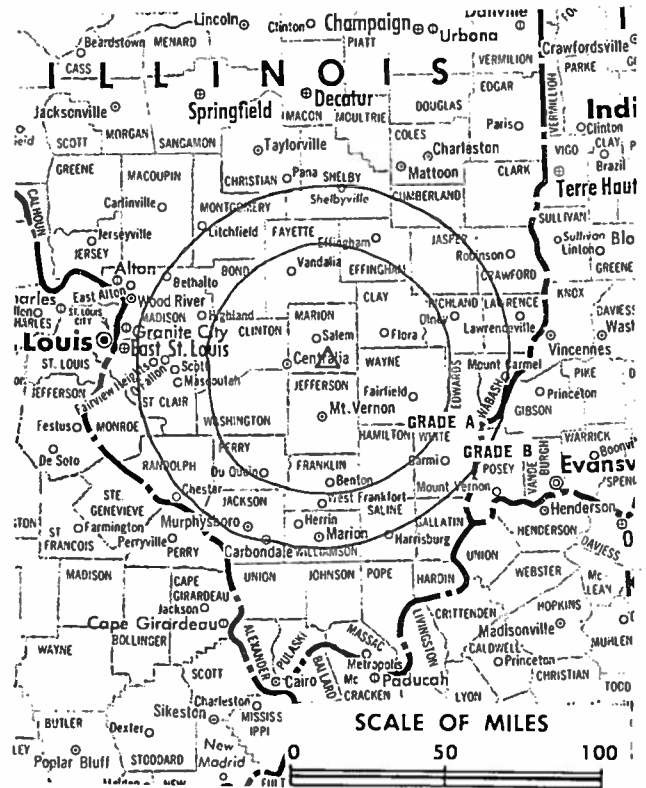
Personnel:

RIC GORMAN, general manager.

Highest 30 Sec. Rate (July 6, 1984): \$250.

Total Households: © MSI Consumer Market Data as of 1/1/86. TV Homes, TV% and Circulation © 1986 Arbitron. County coverage based on Arbitron study.

Net Weekly Circulation	State County	Total Households	TV Households	Households %
50% & Over	ILLINOIS			
	Bond	6,300	6,100	97
	Clay	6,300	6,000	95
	Effingham	12,400	11,900	96
	Hamilton	3,900	3,700	95
	Jefferson	15,800	15,300	97
	Marion	17,900	17,500	98
Between 25-49%	ILLINOIS			
	Clinton	12,000	11,800	98
	Edwards	3,600	3,400	94
	Fayette	8,600	8,300	96
	Franklin	18,300	17,800	97
	Jasper	4,400	4,200	97
	Perry	8,900	8,600	97
	Richland	7,300	7,100	97



WCEE BNPCT-84030SKH Granted 4/26/84

© American Map Corp., No. 14244

Net Weekly Circulation	State County	Total Households	TV Households	Households %
Between 25-49%	Washington	6,000	5,800	97
	Wayne	7,700	7,300	95
Between 5-24%	ILLINOIS			
	Crawford	8,500	8,300	98
	Cumberland	4,500	4,400	98
	Montgomery	12,500	12,200	98
	Randolph	12,700	12,400	98
	St Clair	93,700	92,000	98
	Saline	12,500	12,100	97
	Shelby	9,200	8,900	97
	White	7,400	7,000	95
	Williamson	24,300	23,600	97
INDIANA				
Posey	9,700	9,400	97	
Station Totals		334,400	325,100	97
Net Weekly Circulation (1986)				83,700
Average Daily Circulation (1986)				30,300

Illinois—Peoria

WEEK-TV

Ch. 25

Network Service: NBC.

Licensee: Eagle Broadcasting Corp., 2907 Springfield Rd., East Peoria.

Studio: 2907 Springfield Rd., East Peoria, IL 61611.

Telephone: 309-698-2525. TWX: 910-652-4455.

Technical Facilities: Channel No. 25 (536-542 MHz). Authorized power: 2410-kw max. & 1355-kw horizontal visual, 239-kw max. aural. Antenna: 680-ft. above av. terrain, 605-ft. above ground, 1349-ft. above sea level.

Latitude 40° 37' 42.0"
Longitude 89° 32' 51.2"

Transmitter: 2907 Springfield Rd.

Satellite Earth Stations: 3 in operation; Harris & Microdyne receivers.

News Services: AP, NBC, CNN, NIWS.

Ownership: Price Communications Corp., New York, NY. For other interests, see Group Ownership of TV Stations.

Began Operation: Feb. 1, 1953. Sale to present owner by LDX Broadcast Inc. approved by FCC Nov. 15, 1984 (Television Digest, Vol. 24:36). Previous sale, including former satellite WEEQ-TV, La Salle, by West Central Bcstg. Co. (Kerr-McGee interests) approved July 13, 1966 by FCC (Vol. 6:29).

Represented (sales): Katz Television.

Represented (legal): Cohn & Marks.

Represented (engineering): Lohnes & Culver.

Personnel:

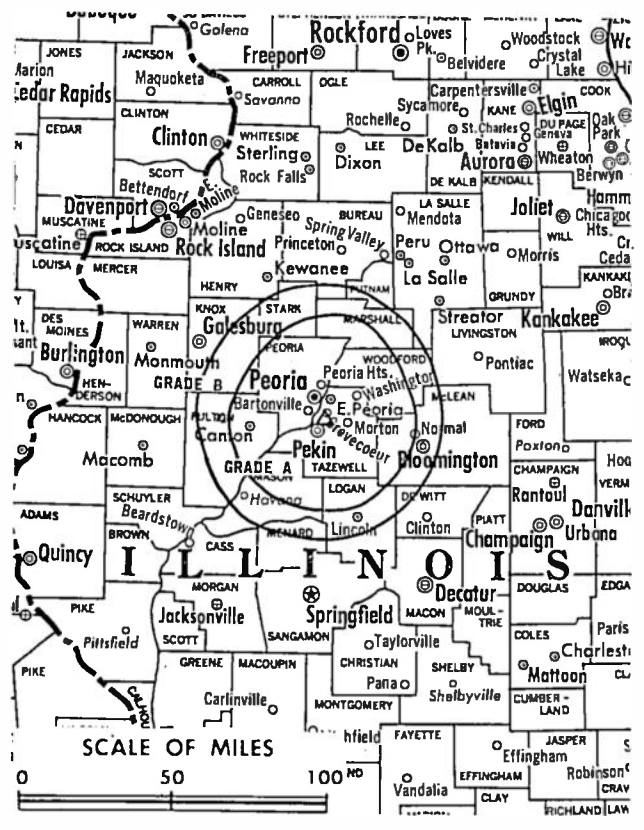
JACK MAZZIE, vice president & general manager.
KEN TOFANELLI, vice president, engineering & technical services.
DENNIS UPAH, operations & promotion manager.
JOHN DEUSHANE, general sales manager.
PHIL SUPPLE, news director.

Highest 30 Sec. Rate: \$1000.

NETWORK BASE HOURLY RATE: \$1000.

Total Households: © MSI Consumer Market Data as of 1/1/86. TV Homes, TV% and Circulation © 1986 Arbitron. County coverage based on Arbitron study.

Net Weekly Circulation	State County	Total Households	TV Households	%
50% & Over	ILLINOIS			
	Bureau	15,000	14,700	98
	Fulton	16,700	16,300	98
	Logan	11,500	11,300	98
	Mc Lean	45,800	44,700	98
	Marshall	5,500	5,400	98
	Mason	7,600	7,500	99
	Peoria	76,300	75,000	98
Putnam	2,300	2,200	96	



WEEK-TV BPCT-5060 Granted 12/15/77

© American Map Corp., 14244

Net Weekly Circulation	State County	Total Households	TV Households	%
50% & Over	Stark	2,800	2,800	100
	Tazewell	50,000	49,200	98
	Woodford	12,300	12,000	98
Between 25-49%	ILLINOIS			
	Cass	5,700	5,600	98
	Knox	23,800	23,500	99
	La Salle	43,500	42,600	98
	Livingston	14,800	14,400	97
	Mc Donough	13,300	13,000	98
	Menard	4,700	4,600	98
Schuyler	3,300	3,200	97	
Between 5-24%	ILLINOIS			
	De Witt	7,300	7,200	99
	Henry	21,100	20,800	99
	Warren	8,200	8,100	99
Station Totals		391,500	384,100	98
Net Weekly Circulation (1986)			255,200	
Average Daily Circulation (1986)			156,000	

Illinois—Peoria

WMBD-TV

Ch. 31

Network Service: CBS.

Licensee: Midwest Television Inc., 509 S. Neil St., Champaign, IL 61820.

Studio: 3131 N. University St., Peoria, IL 61604.

Telephone: 309-688-3131. TWX: 910-652-3954.

Technical Facilities: Channel No. 31 (572-578 MHz). Authorized power: 2040-kw max. & 1740-kw horizontal visual, 204-kw aural. Antenna: 640-ft. above av. terrain, 548-ft. above ground, 1288-ft. above sea level.

Latitude 40° 38' 07"
Longitude 89° 32' 19"

Transmitter: Pinecrest Dr., East Peoria, IL.

Satellite Earth Stations: In operation; 5-meter, C-band & Ku-band.

AM Affiliate: WMBD, 5-kw, 1470 kHz (CBS).

FM Affiliate: WKZW, 40-kw, 93.3 MHz (No. 227), 550-ft.

News Services: AP, UPI, CBS.

Ownership: Midwest TV Inc. See WCIA, Champaign, IL.

Began Operation: Jan. 1, 1958. Sale to present owner by Charles C. Caley and John E. Fetzer approved June 15, 1960 by FCC (Television Digest, Vol. 16:13, 25).

Represented (sales): Petry Television.

Represented (legal): Covington & Burling.

Represented (engineering): A. D. Ring & Associates.

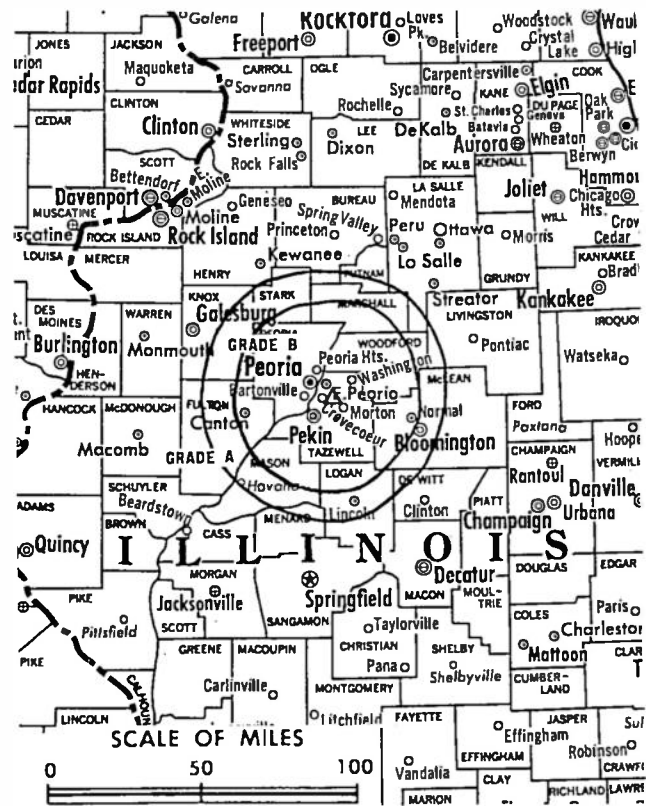
Personnel:

AUGUST C. MEYER JR., president.
GUY MAIN, executive vice president.
GENE C. ROBINSON, vice president & general manager.
JIM DONOVAN, general sales manager.
PAUL BAUMGARTNER, chief engineer.
LLOYD PETERSON, program director.
RODGER LEYSAHT, production manager.

Rates: Not available.

Total Households: © MSI Consumer Market Data as of 1/1/86. TV Homes, TV% and Circulation © 1986 Arbitron. County coverage based on Arbitron study.

Net Weekly Circulation	State County	Total Households	TV Households	%
50% & Over	ILLINOIS			
	Fulton	16,700	16,300	98
	Logan	11,500	11,300	98
	Mc Lean	45,800	44,700	98
	Marshall	5,500	5,400	98
	Mason	7,600	7,500	99
	Menard	4,700	4,600	98
	Peoria	76,300	75,000	98
	Putnam	2,300	2,200	96



WMBD-TV BPCT-4700 Granted 5/31/74

© American Map Corp., 14244

Net Weekly Circulation	State County	Total Households	TV Households	%
50% & Over	Stark	2,800	2,800	100
	Tazewell	50,000	49,200	98
	Woodford	12,300	12,000	98
Between 25-49%	ILLINOIS			
	Bureau	15,000	14,700	98
	Cass	5,700	5,600	98
	Knox	23,800	23,500	99
	La Salle	43,500	42,600	98
	Livingston	14,800	14,400	97
Schuyler	3,300	3,200	97	
Between 5-24%	ILLINOIS			
	Brown	2,200	2,100	95
	De Witt	7,300	7,200	99
	Henry	21,100	20,800	99
	Mc Donough	13,300	13,000	98
Warren	8,200	8,100	99	
Station Totals		393,700	386,200	98
Net Weekly Circulation (1986)				244,900
Average Daily Circulation (1986)				135,700

Illinois—Peoria

WHOI

Ch. 19



Network Service: ABC.

Licensee: Forward of Illinois Inc., 500 N. Stewart St., Creve Coeur, IL 61611.

Studio: 500 N. Stewart St., Creve Coeur, IL.

Telephone: 309-698-1919. **TWX:** 910-652-3955.

Technical Facilities: Channel No. 19 (500-506 MHz). Authorized power: 4470-kw max. visual, 407-kw aural. Antenna: 660-ft. above av. terrain, 656-ft. above ground, 1330-ft. above sea level.

Latitude 40° 39' 11"
Longitude 89° 35' 13"

Holds CP for change to 2240-kw max. visual, 224-kw max. aural, 637-ft. above av. terrain, 193-ft. above ground, 400-ft. above sea level. BPC-860613KF.

Transmitter: 500 N. Stewart St., Creve Coeur, IL.

Satellite Earth Stations: 3 in operation; Andrew, 7.2-meter; Andrew & M/A-Com receivers.

News Services: AP, UPI, ABC.

Ownership: Wesray Communications Inc. For Wesray ownership & other interests, see WSAW-TV, Wausau, WI.

Began Operation: Oct. 20, 1953. Sale to present owner approved by FCC Aug. 16, 1984. Sale to Forward Communications by Mid America Media Inc. approved March 24, 1971 (*Television Digest*, Vol. 10:13; 11:13). Previous sale to Mid America by Metromedia approved July 21, 1965 (Vol. 5:14). Sale to Metropolitan Bcstg. (Metromedia Inc.) by Peoria Journal Star approved Dec. 29, 1959 (Vol. 15:43, 16:1). Sale to Peoria Journal Star by Hugh R. Norman group approved by FCC April 28, 1954 (Vol. 10:13, 15, 18).

Represented (sales): Seitel Inc.

Represented (legal): McKenna, Wilkinson & Kittner.

Personnel:

- CHARLES E. SHERMAN, president & general manager.
- WILLIAM THORSON, sr. vice president & director of sales.
- GLORIA TOWLES, vice president, finance.
- WILLIAM CARSON, vice president, local sales.
- THOMAS P. SAIZAN, vice president, news director.
- DEVOE SLISHER, promotion coordinator.
- CARL WOLFE, director of engineering.
- DAN PHILIPS, director of operations.

Highest 30 Sec. Rate (June 30, 1986): \$500.

NETWORK BASE HOURLY RATE: \$800.

Total Households: © MSI Consumer Market Data as of 1/1/86. TV Homes, TV% and Circulation © 1986 Arbitron. County coverage based on Arbitron study.



WHOI BPC-4447 Granted 7/26/71

© American Map Corp., No. 14244

Net Weekly Circulation	State County	Total Households	TV Households	%
50% & Over	ILLINOIS			
	Cass	5,700	5,600	98
	Fulton	16,700	16,300	98
	Knox	23,800	23,500	99
	Logan	11,500	11,300	98
	Mc Lean	45,800	44,700	98
	Marshall	5,500	5,400	98
	Mason	7,600	7,500	99
	Peoria	76,300	75,000	98
	Putnam	2,300	2,200	96
	Schuyler	3,300	3,200	97
Between 25-49%	Stark	2,800	2,800	100
	Tazewell	50,000	49,200	98
	Woodford	12,300	12,000	98
	ILLINOIS			
	Brown	2,200	2,100	95
	Bureau	15,000	14,700	98
	La Salle	43,500	42,600	98
Between 5-24%	Livingston	14,800	14,400	97
	Mc Donough	13,300	13,000	98
	Menard	4,700	4,600	98
	Warren	8,200	8,100	99
	De Witt	7,300	7,200	99
Henry	21,100	20,800	99	
Scott	2,300	2,300	100	
Station Totals		396,000	388,500	98
Net Weekly Circulation (1986)				258,000
Average Daily Circulation (1986)				154,500

Illinois—Quincy-Hannibal, Missouri

WGEM-TV

Ch. 10

Network Service: NBC.

Licensee: Quincy Bcstg. Co., Box 80, Quincy, IL 62306.

Studio: 513 Hampshire St., Quincy, IL 62301.

Telephone: 217-228-6600. Telex: 322289.

Technical Facilities: Channel No. 10 (192-198 MHz). Authorized power: 316-kw visual, 31.6-kw aural. Antenna: 814-ft. above av. terrain, 674-ft. above ground, 1433-ft. above sea level.

Latitude 39° 57' 03"
Longitude 91° 19' 54"

Transmitter: North Columbus Rd.

Multichannel TV Sound: Stereo only.

Satellite Earth Stations: Common Carrier; ADM, 4.8-meter; Comsat Ku-band; Comtech, Gardiner & Harris receivers.

AM Affiliate: WGEM, 5-kw, 1440 kHz.

FM Affiliate: WGEM-FM, 27.5-kw, 105.1 MHz (No. 286), 640-ft.

News Service: AP.

Ownership: Quincy Newspapers Inc., publisher of Quincy Herald-Whig, 95%. Quincy also owns WSJV(TV), South Bend-Elkhart, IN; KTTC (TV), Rochester, MN; WVVA(TV), Bluefield, WV.

Began Operation: Aug. 27, 1953.

Represented (sales): Blair Television.

Represented (legal): Wilkinson, Barker, Knauer & Quinn.

Represented (engineering): Lohnes & Culver.

Personnel:

RICHARD HERBST, vice president & general manager.
J. BEN STEWART, vice president sales.
JIM MARTENS, chief engineer.

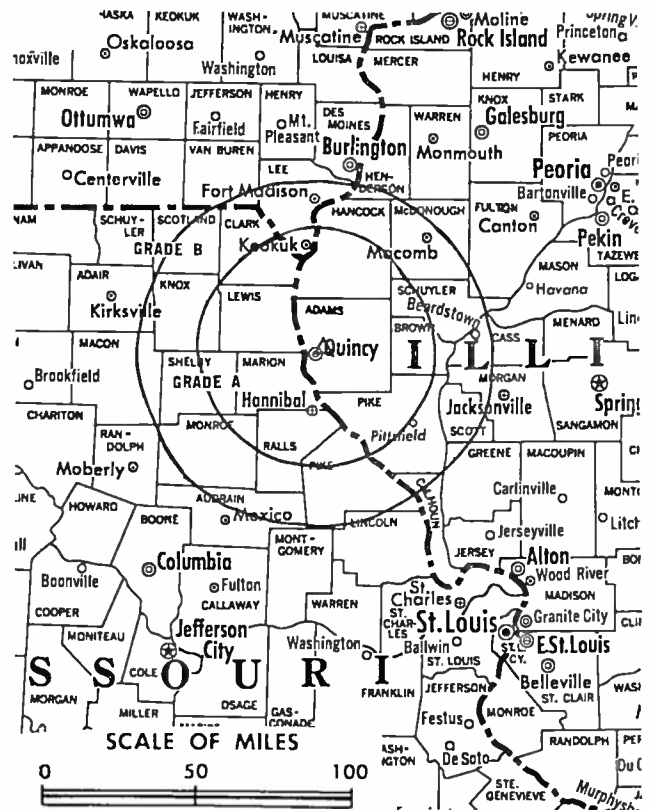
Highest One Hour Rate: \$2000.

Highest 30 Sec. Rate: \$800.

NETWORK BASE HOURLY RATE: \$1100.

Total Households: © MSI Consumer Market Data as of 1/1/86. TV Homes, TV% and Circulation © 1986 Arbitron. County coverage based on Arbitron study.

Net Weekly Circulation	State County	Total Households	TV Households	%
50% & Over	IOWA			
	Lee	16,500	16,300	99
	Van Buren	3,300	3,200	97
	ILLINOIS			
	Adams	27,400	27,000	99
	Brown	2,200	2,100	95
	Cass	5,700	5,600	98
	Hancock	9,500	9,300	98
	Mc Donough	13,300	13,000	98
	Morgan	14,600	14,200	97
	Pike	7,600	7,400	97
	Schuyler	3,300	3,200	97
	Scott	2,300	2,300	100
MISSOURI	Adair	9,300	9,200	99
	Audrain	9,600	9,500	99



WGEM-TV BNPCT-1254 Granted 7/24/53

© American Map Corp., 14244

Net Weekly Circulation	State County	Total Households	TV Households	%
50% & Over	Clark	3,000	2,900	97
	Knox	2,100	2,100	100
	Lewis	3,900	3,800	97
	Macon	6,300	6,200	98
	Marion	10,700	10,600	99
	Monroe	3,500	3,500	100
	Pike	6,100	6,000	98
	Ralls	3,500	3,500	100
	Schuyler	2,000	1,900	95
	Scotland	2,100	2,100	100
Shelby	3,000	2,900	97	
Between 25-49%	IOWA			
	Des Moines	18,200	18,000	99
	Jefferson	6,100	6,000	98
	ILLINOIS			
Henderson	3,500	3,400	97	
MISSOURI	Sullivan	2,900	2,900	98
	Between 5-24%	IOWA		
Davis		3,500	3,500	100
Henry		7,200	7,100	99
ILLINOIS				
Fulton	16,700	16,300	98	
Warren	8,200	8,100	99	
MISSOURI	Putnam	2,300	2,300	100
Station Totals		239,400	235,400	98
Net Weekly Circulation (1986)				152,300
Average Daily Circulation (1986)				98,900

Illinois—Quincy

WTJR

Ch. 16

Network Service: None, independent.

Grantee: Believer's Bcstg. Corp., 3610 S. 24th St., Quincy, IL 62301.

Mailing Address: Box 3112, Quincy, IL 62305.

Telephone: 217-228-1275.

Technical Facilities: Channel No. 16 (482-488 MHz). Authorized power: 179.2-kw max. visual, 31.5-kw max. aural. Antenna: 994-ft. above av. terrain, 880-ft. above ground, 1620-ft. above sea level.

Latitude	39°	58'	18"
Longitude	91°	19'	42"

Transmitter: Columbus Rd., 2-mi. NE of Quincy.

Ownership: Non-stock corp. Officers: Carl Geisendorfer, pres.; Henry Geisendorfer, v.p.; Harley Smith, secy. BBC is applicant for TV translator on Ch. 12, Quincy.

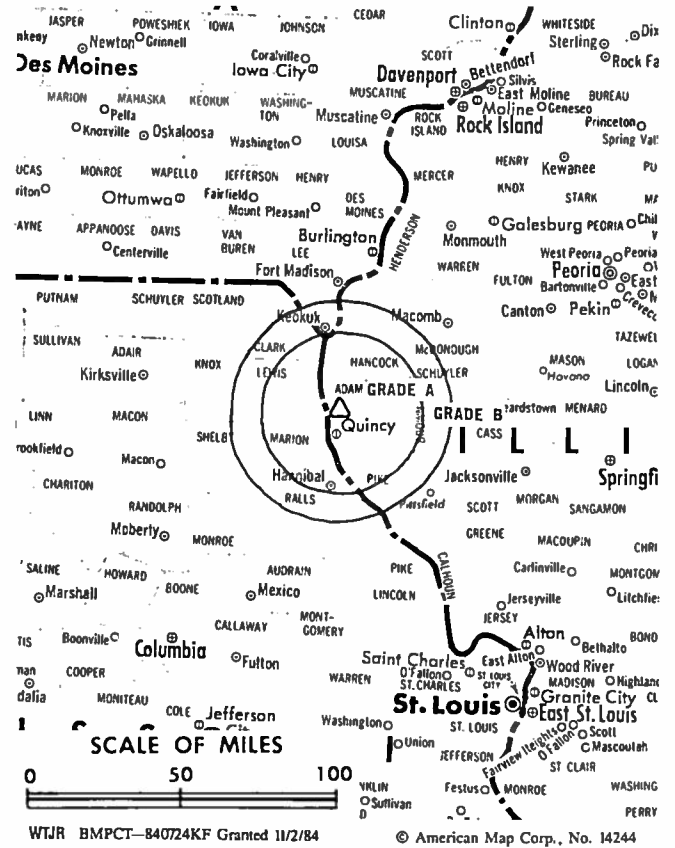
Began Operation: Jan. 1, 1986.

Represented (engineering): John R. Powley (Dysart, PA).

Personnel:

CARL GEISENDORFER, president & general manager.

Arbitron Data: Not available.



Illinois—Rockford

WQRF-TV

Ch. 39

Network Service: None, independent.

Licensee: Communications Investment Corp., 5401 W. Kennedy Blvd., Tampa, FL 33609.

Studio: 128 Kishwaukee St., Rockford, IL 61104.

Telephone: 815-987-3950.

Technical Facilities: Channel No. 39 (620-626 MHz). Authorized power: 1050-kw max. & 776-kw horizontal visual, 105-kw max. & 77.6-kw horizontal aural. Antenna: 577-ft. above av. terrain, 605-ft. above ground, 1402-ft. above sea level.

Latitude 42° 17' 26"
Longitude 89° 09' 51"

Transmitter: Auburn Rd., near Meridian Rd., Rockford.

Satellite Earth Stations: 3 in operation; Microdyne, 10-meter & 5-meter; M/A-Com & Microdyne receivers.

News Service: INN.

Ownership: Ian N. Wheeler, chmn., Henry A. Ash, pres., John A. Grant, secy.-treas., 8.33% each; Jo F. Waters, asst. secy.-asst. treas.; Glenn Hooper, Huey Johnson, Jack Sahlman, T. Terrell Sessums, James P. Gillis, Frank Morsani, Ralph E. Rydell, Vincent Tedone, Carey A. Williams, 8.33% each. CIC is licensee of KAYC & KAYD(FM), Beaumont, TX. Wheeler, Grant, Hooper, Ash, Sessums, Sahlman, Rydell, Gillis & Williams have interest in WGBA(TV) Green Bay & WLAX(TV), La Crosse, WI. Wheeler, Grant, Hooper, Ash & Sessums have interest in WFTX(TV), Cape Coral, FL. Wheeler owns WKWF & WAIL(FM), Key West, FL & has interest in permittee of Ch. 50, Nashville, TN. Ash has interest in permittee of WQAC-TV, Fort Walton Beach, FL.

Began Operation: Nov. 27, 1978. Sale to present owners by Orion Broadcast approved by FCC March 31, 1986 (Television Digest, Vol. 26:22). Sale to Orion by Lloyd Hearing Aid Corp. approved by FCC Dec. 20, 1983.

Represented (sales): Independent TV Sales.

Represented (legal): Cohn & Marks.

Represented (engineering): Jules Cohen & Associates.

Personnel:

ROBB GRAY JR., general manager.

DEAN TURMAN, chief engineer.

KEN STAAF, operations manager.

JOHN ONGENA, general sales manager.

Highest 30 Sec. Rate (July 22, 1986): \$150.

Total Households: © MSI Consumer Market Data as of 1/1/86. TV Homes, TV% and Circulation © 1986 Arbitron. County coverage based on Arbitron study.

Net Weekly Circulation	State County	Total Households	TV Households	%
50% & Over	ILLINOIS Boone	10,600	10,400	98



Net Weekly Circulation	State County	Total Households	TV Households	%
50% & Over	Ogle	17,800	17,500	98
	Stephenson	19,200	18,800	98
	Winnebago	94,200	92,800	99
Between 25-49%	ILLINOIS Lee	13,000	12,800	98
	WISCONSIN Green	11,900	11,700	98
	Rock	51,500	50,800	99
Between 5-24%	ILLINOIS Carroll	7,000	6,900	99
	Dekalb	25,600	25,200	98
	Jo Daviess	9,200	8,900	97
	Mchenry	57,800	57,400	99
	WISCONSIN Lafayette	6,200	6,100	98
Walworth	27,200	26,800	99	
Station Totals		351,200	346,100	98
Net Weekly Circulation (1986)			141,600	
Average Daily Circulation (1986)			53,100	

Illinois—Rockford

WREX-TV

Ch. 13

Network Service: ABC.

Licensee: Gilmore Broadcasting Corp., Box 530, Rockford, IL 61105.

Studio: W. Auburn & Winnebago Rds.

Telephone: 815-968-1813. TWX: 910-642-0770.

Mailing Address: Box 530, Rockford, IL 61105.

Technical Facilities: Channel No. 13 (210-216 MHz). Authorized power: 316-kw visual, 39.8-kw aural. Antenna: 710-ft. above av. terrain, 652-ft. above ground, 1542-ft. above sea level.

Latitude 42° 17' 50"
Longitude 89° 14' 24"

Transmitter: W. Auburn & Winnebago Rds.

Satellite Earth Stations: 3 in operation; ADM, 6.1-meter; Drake receivers.

News Service: AP.

Ownership: James S. Gilmore. For other interests, see Group Ownership of TV Stations.

Began Operation: Sept. 18, 1953. Sale to Heritage Bcstg. by Gilmore Bcstg. Corp. approved by FCC July 17, 1985 but was not consummated (Television Digest, Vol. 25:24). Sale by Gannett Co. Inc. to Gilmore approved by FCC Aug. 29, 1969 (Vol. 9:35). Previous sale by Greater Rockford Television Inc. approved June 26, 1963.

Represented (sales): Blair Television.

Represented (legal): Wiley, Rein & Fielding.

Personnel:

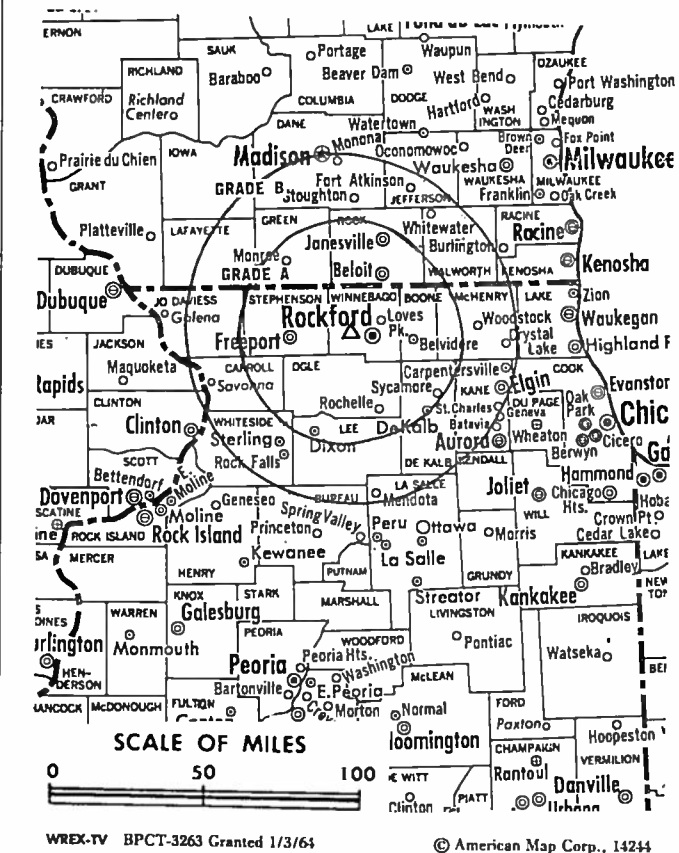
JACK WEST, general manager.
WARREN A. ANDERSON, local sales manager.
GENE HINES, film manager.
GERRY MEINDERS, chief engineer.

Highest 30 Sec. Rate (July 15, 1985): \$500.

NETWORK BASE HOURLY RATE: \$750.

Total Households: © MSI Consumer Market Data as of 1/1/86. TV Homes, TV% and Circulation © 1986 Arbitron. County coverage based on Arbitron study.

Net Weekly Circulation	State County	Total Households	TV Households	%
50% & Over	ILLINOIS			
	Boone	10,600	10,400	98
	Lee	13,000	12,800	98
	Ogle	17,800	17,500	98
	Stephenson	19,200	18,800	98
	Winnebago	94,200	92,800	99
	WISCONSIN			
Green	11,900	11,700	98	



Net Weekly Circulation	State County	Total Households	TV Households	%
50% & Over	Rock	51,500	50,800	99
Between 25-49%	ILLINOIS			
	Carroll	7,000	6,900	99
	Dekalb	25,600	25,200	98
	Jo Daviess	9,200	8,900	97
Whiteside	24,500	24,100	98	
Between 5-24%	ILLINOIS			
	La Salle	43,500	42,600	98
	Mchenry	57,800	57,400	99
	WISCONSIN			
	Jefferson	23,800	23,500	99
Lafayette	6,200	6,100	98	
Walworth	27,200	26,800	99	
Station Totals		443,000	436,300	98
Net Weekly Circulation (1986)			223,800	
Average Daily Circulation (1986)			117,500	

Illinois—Rockford

WTVO

Ch. 17

Network Service: NBC.

Licensee: Winnebago Television Corp., 1917 N. Meridian Rd., Box 470, Rockford, IL 61105.

Studio: Meridian Rd., Box 470, Rockford 61105.

Telephone: 815-963-5413. TWX: 910-631-3445.

Technical Facilities: Channel No. 17 (488-494 MHz). Authorized power: 1175-kw max. & 759-kw horizontal visual, 124-kw max. & 79.4-kw horizontal aural. Antenna: 674-ft. above av. terrain, 710-ft. above ground, 1501-ft. above sea level.

Latitude 42° 17' 14"
Longitude 89° 10' 16"

Transmitter: Meridian Rd.

News Service: UPI.

Ownership: Plains TV Corp. stockholders collectively, 47.5%; Dubinsky Brothers Theatre Corp., 47.5%; Elmer Balaban, Trustee, 5%. Officers of Winnebago Television Corp.: Irwin Dubinsky, v.p.; Elmer Balaban, secy.; H. W. Dubinsky, treas. Plains TV Corp. owns WICD(TV), Champaign, IL.

Began Operation: May 3, 1953.

Represented (sales): Adam Young Inc.

Represented (legal): McKenna, Wilkinson & Kittner.

Personnel:

- HAROLD FROELICH, general manager.
- TOM D. ANDERSON, general sales manager.
- ROD LEEZER, local sales manager.
- RICHARD McDANIEL, program director.
- STEVE NEWWINE, news director.
- AL PETZKE, chief engineer.
- FRANK SANDERS, commercial film director.

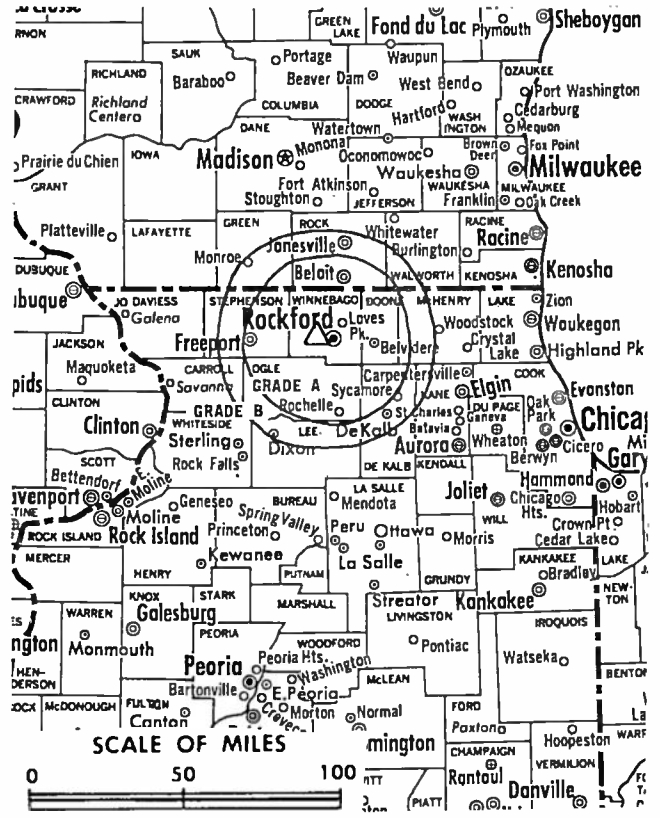
Highest One Hour Rate: \$700.

Highest 30 Sec. Rate: \$250.

NETWORK BASE HOURLY RATE: \$450.

Total Households: © MSI Consumer Market Data as of 1/1/86. TV Homes, TV% and Circulation © 1986 Arbitron. County coverage based on Arbitron study.

Net Weekly Circulation	State County	Total Households	TV Households	%
50% & Over	ILLINOIS			
	Boone	10,600	10,400	98
	Lee	13,000	12,800	98
	Ogle	17,800	17,500	98
	Stephenson	19,200	18,800	98
	Winnebago	94,200	92,800	99



WTVO BPCT-820604KH Granted 6/30/82

© American Map Corp., 14244

Net Weekly Circulation	State County	Total Households	TV Households	%
50% & Over	WISCONSIN			
	Rock	51,500	50,800	99
Between 25-49%	ILLINOIS			
	Carroll	7,000	6,900	99
	Dekalb	25,600	25,200	98
	Jo Daviess	9,200	8,900	97
Between 5-24%	WISCONSIN			
	Green	11,900	11,700	98
	ILLINOIS			
	Bureau	15,000	14,700	98
	La Salle	43,500	42,600	98
Mchenry	57,800	57,400	99	
Whiteside	24,500	24,100	98	
WISCONSIN				
Lafayette	6,200	6,100	98	
Walworth	27,200	26,800	99	
Station Totals		434,200	427,500	98
Net Weekly Circulation (1986)			207,400	
Average Daily Circulation (1986)			115,100	

Illinois—Freeport-Rockford

WIFR-TV

Ch. 23

Network Service: CBS.

Licensee: Worrell Broadcasting Inc., Box 123, Rockford 61105.

Studio: 2523 N. Meridian Rd., Rockford, IL 61103.

Telephone: 815-987-5300.

Technical Facilities: Channel No. 23 (524-530 MHz). Authorized power: 676-kw max. & 562-kw horizontal visual, 101-kw max. & 85.2-kw horizontal aural. Antenna: 721-ft. above av. terrain, 731-ft. above ground, 1549-ft. above sea level.

Latitude 42° 17' 48"
Longitude 89° 10' 15"

Transmitter: 1.7-mi. W of Rockford.

Satellite Earth Stations: Harris, 3-meter; RCA, 3.6-meter; Scientific-Atlanta, 7-meter & 4.6-meter; Harris, M/A-Com & Scientific-Atlanta receivers.

News Service: AP.

Ownership: Worrell Television Inc., owned primarily by Thomas E. Worrell Jr. & Worrell Newspapers Inc.; Arthur H. Hamilton, sr. v.p.; Dennis B. West, v. p.; Dennis Rooker, secy. Worrell Newspapers Inc. owns WHSV-TV, Harrisonburg, VA. Principals also own WBNB-TV, Charlotte Amalie, VI. Note: Worrell stations are being sold to Richard Benedek (Television Digest, Vol. 26:39).

Began Operation: Sept. 12, 1965. Sale to present owners by General Media Corp. approved by FCC April 11, 1977 (Television Digest, Vol. 16:39).

Represented (sales): Katz Television.

Represented (legal): Pierson, Ball & Dowd.

Personnel:

DENNIS WEST, president & general manager.
ARLES HENDERSHOTT, news director.
JIM BRADY, operations manager.
ROY N. BILSBARROW, controller.

Highest One Hour Rate: \$1800.

Highest 30 Sec. Rate: \$500.

NETWORK BASE HOURLY RATE: \$625.

Total Households: © MSI Consumer Market Data as of 1/1/86. TV Homes, TV% and Circulation © 1986 Arbitron. County coverage based on Arbitron study.

Net Weekly Circulation	State County	Total Households	TV Households	%
50% & Over	ILLINOIS			
	Boone	10,600	10,400	98
	Lee	13,000	12,800	98
	Ogle	17,800	17,500	98
	Stephenson	19,200	18,800	98
Winnebago	94,200	92,800	99	



WIFR-TV BPCT-3995 Granted 10/12/64

© American Map Corp., 14244

Net Weekly Circulation	State County	Total Households	TV Households	%
50% & Over	WISCONSIN			
	Green	11,900	11,700	98
	Rock	51,500	50,800	99
Between 25-49%	ILLINOIS			
	DeKalb	25,600	25,200	98
	Jo Daviess	9,200	8,900	97
Between 5-24%	ILLINOIS			
	Bureau	15,000	14,700	98
	Carroll	7,000	6,900	99
	Mchenry	57,800	57,400	99
	Whiteside	24,500	24,100	98
WISCONSIN	Lafayette	6,200	6,100	98
	Walworth	27,200	26,800	99
	Station Totals	390,700	384,900	98
Net Weekly Circulation (1986)			214,000	
Average Daily Circulation (1986)			117,800	

Illinois—Rock Island

WHBF-TV

Ch. 4

Network Service: CBS.

Licensee: Rock Island Broadcasting Co., Telco Bldg.

Studio: Telco Bldg., Rock Island, IL 61201.

Telephone: 309-786-5441. TWX: 309-788-0712.

Technical Facilities: Channel No. 4 (66-72 MHz). Authorized power: 100-kw visual, 10-kw aural. Antenna: 1342-ft. above av. terrain, 1383-ft. above ground, 2049-ft. above sea level.

Latitude 41° 32' 49"
Longitude 90° 28' 35"

Transmitter: Middle Rd., 5-mi. E of Davenport.

Satellite Earth Stations: Paraclype, 4.8-meter; Scientific-Atlanta, 7-meter & 4.6-meter; Pinzone & Scientific-Atlanta receivers.

AM Affiliate: WHBF, 5-kw, 1270 kHz (CBS).

FM Affiliate: WHBF-FM, 39-kw, 98.9 MHz (No. 255), 900-ft.

News Services: AP, UPI, CBS.

Ownership: Rock Island Bank, Executor, 88.87%; Anne Potter De Long, 11.11%. Principals also own KBUN & KBHP(FM), Bemidji, MN.

Began Operation: July 1, 1950.

Represented (sales): Petry Television Inc.

Represented (legal): Wilkinson, Barker, Knauer & Quinn.

Represented (engineering): Lohnes & Culver.

Personnel:

EDWARD E. DeLONG, executive vice president.
CHARLES HARRISON, vice president & general manager.
DEWEY L. NELSEN, v.p., sales & asst. general manager.
AL UZZELL, program manager.
PAUL LEINGANG, news director.
WES HOOTS, TV chief engineer.

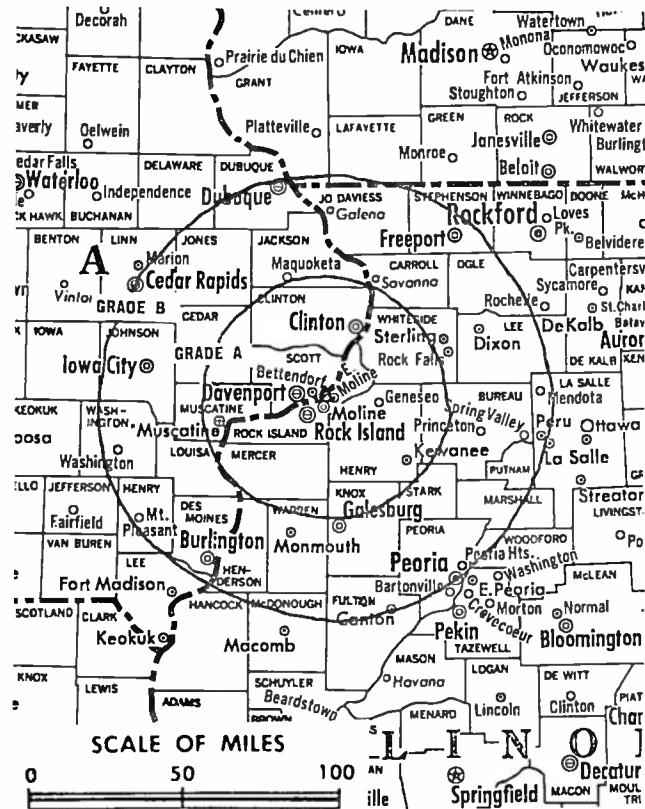
Highest One Hour Rate: \$3600.

Highest 30 Sec. Rate : \$600.

NETWORK BASE HOURLY RATE: \$1050.

Total Households: © MSI Consumer Market Data as of 1/1/86. TV Homes, TV% and Circulation © 1986 Arbitron. County coverage based on Arbitron study.

Net Weekly Circulation	State County	Total Households	TV Households	%
50% & Over	IOWA			
	Cedar	7,400	7,300	99
	Clinton	21,000	20,800	99
	Des Moines	18,200	18,000	99
	Henry	7,200	7,100	99
	Jackson	8,500	8,400	99
	Louisa	4,600	4,500	98
	Muscatine	15,400	15,300	99
	Scott	62,600	62,100	99
	ILLINOIS			
	Bureau	15,000	14,700	98
	Carroll	7,000	6,900	99
	Henderson	3,500	3,400	97
	Henry	21,100	20,800	99
	Knox	23,800	23,500	99



WHBF-TV BMPCT-810415KE Granted 7/10/81

© American Map Corp., 14244

Net Weekly Circulation	State County	Total Households	TV Households	%
50% & Over	Lee	13,000	12,800	98
	Mercer	7,400	7,300	99
	Rock Island	63,600	62,900	99
	Stark	2,800	2,800	100
	Warren	8,200	8,100	99
	Whiteside	24,500	24,100	98
Between 25-49%	IOWA			
	Jefferson	6,100	6,000	98
	Johnson	33,600	33,000	98
	Washington	7,900	7,800	99
Between 5-24%	ILLINOIS			
	Jo Daviess	9,200	8,900	97
	Mc Donough	13,300	13,000	98
	Putnam	2,300	2,200	96
Station Totals	IOWA			
	Dubuque	32,000	31,500	98
	Jones	7,300	7,200	99
	Keokuk	5,000	4,900	98
	Lee	16,500	16,300	99
	ILLINOIS			
	Hancock	9,500	9,300	98
	La Salle	43,500	42,600	98
	Ogle	17,800	17,500	98
	WISCONSIN			
Lafayette	6,200	6,100	98	
Station Totals		545,000	537,100	98
Net Weekly Circulation (1986)			330,900	
Average Daily Circulation (1986)			189,200	

Illinois—Springfield

WCFN

Ch. 49

Network Service: CBS.

Licensee: Midwest Television Inc., 509 S. Neil St., Champaign, IL 61820.

Studio: Forum XXX Bldg., 700 E. Adams St., Springfield 62710.

Telephone: 217-525-2306.

Technical Facilities: Channel No. 49 (680-686 MHz). Authorized power: 200-kw visual, 20-kw aural. Antenna: 620-ft. above av. terrain, 652-ft. above ground, 1188-ft. above sea level.

Latitude	39°	47'	27"
Longitude	89°	30'	53"

Transmitter: 7-mi. E of center of Springfield.

News Services: AP, UPI.

Satellite Earth Station: ADM, 6-meter; Microdyne receivers.

Ownership: See WCIA, Champaign, IL.

Began Operation: July 9, 1985.

Represented (sales): Petry Television Inc.

Represented (legal): Covington & Burling.

Represented (engineering): A. D. Ring & Associates.

Personnel:

GUY MAIN, general manager.

JERRY JOHNSON, general sales manager.

SHEILA HICKMAN, program director.

MARY SUE KRUEGER, creative services director.

DAVE SHAUL, news director.

DALE FLEMING, chief engineer.



Highest 30 Sec. Rate (Sept. 3, 1986): \$750.

Illinois—Springfield

WRSP-TV

Ch. 55

Network Service: None, independent.

Licensee: Springfield Independent Television Co. Inc.

Studio: 3440 Clear Lake Ave., Springfield, IL 62702.

Telephone: 217-523-8855.

Technical Facilities: Channel No. 55 (716-722 MHz). Authorized power: 2000-kw visual, 200-kw aural. Antenna: 1442-ft. above av. terrain, 1449-ft. above ground, 2049-ft. above sea level.

Latitude 39° 47' 56"
Longitude 89° 26' 45"

Transmitter: 2.6-mi. SW of Mechanicsburg.

Satellite Earth Stations: 3 in operation; Harris, 6.1-meter; Harris receivers.

News Services: CNN, INN.

Ownership: Cy N. Bahakel, pres.-treas., 100%; Don Krauss, v.p., television; Lorraine Lancaster, v.p.-secy.; Jeffrey W. Malickson, v.p., general counsel. For other interests, see Group Ownership of TV Stations.

Began Operation: June 1, 1979. Sale to present owner by Will F. Wingerter, et al., approved by FCC March 15, 1982.

Represented (sales): Independent TV Sales.

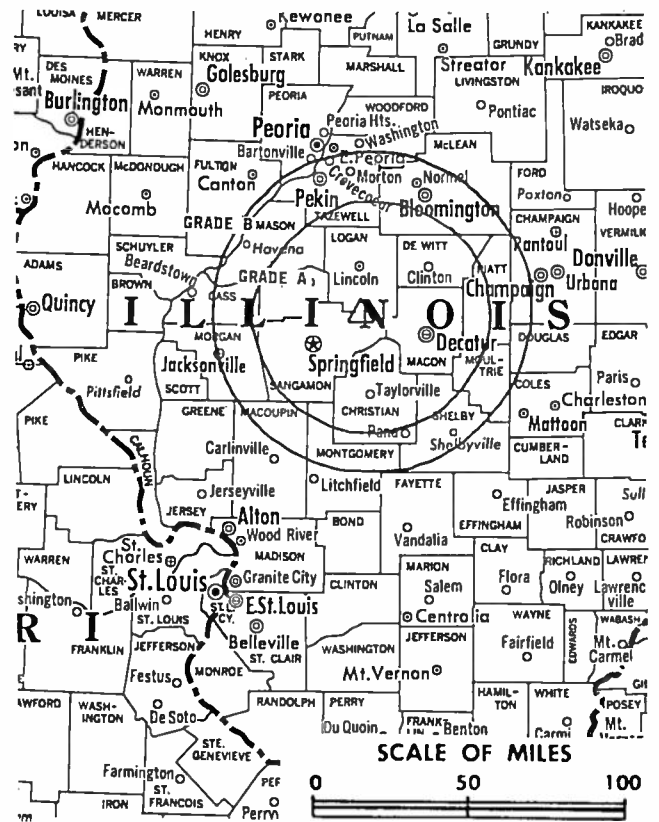
Personnel:

STEVEN SOLDINGER, general manager.
BILL HARPER, general sales manager.
CAROL ONDRULA, traffic/operations manager.
KEN MYERS, chief engineer.

Highest 30 Sec. Rate (July 15, 1985): \$200.

Total Households: © MSI Consumer Market Data as of 1/1/86. TV Homes, TV% and Circulation © 1986 Arbitron. County coverage based on Arbitron study.

Net Weekly Circulation	State County	Total Households	TV Households	%
50% & Over	ILLINOIS			
	De Witt	7,300	7,200	99
	Menard	4,700	4,600	98
	Sangamon	74,400	72,600	98
Between 25-49%	ILLINOIS			
	Champaign	61,400	60,100	98
	Christian	14,400	14,100	98
	Douglas	7,700	7,500	97
	Logan	11,500	11,300	98
	Macon	50,700	49,800	98
	Mason	7,600	7,500	99
	Montgomery	12,500	12,200	98
	Morgan	14,600	14,200	97
	Moultrie	5,500	5,300	96
	Piatt	6,400	6,300	98



WRSP-TV BMPCT—821206KE Granted 10/7/83

© American Map Corp., No. 14244

Net Weekly Circulation	State County	Total Households	TV Households	%
Between 25-49%	Schuyler	3,300	3,200	97
	Scott	2,300	2,300	100
	Shelby	9,200	8,900	97
Between 5-24%	ILLINOIS			
	Brown	2,200	2,100	95
	Cass	5,700	5,600	98
	Coles	19,900	19,500	98
	Cumberland	4,500	4,400	98
	Effingham	12,400	11,900	96
	Fayette	8,600	8,300	96
	Ford	5,900	5,800	98
	Fulton	16,700	16,300	98
	Mc Donough	13,300	13,000	98
Mc Lean	45,800	44,700	98	
Macoupin	19,900	19,500	98	
Tazewell	50,000	49,200	98	
Station Totals		498,400	487,400	97
Net Weekly Circulation (1986)				145,200
Average Daily Circulation (1986)				55,600

Illinois—Springfield

WICS

Ch. 20

Network Service: NBC.

Licensee: Guy Gannett Broadcasting Services, Northport Plaza, Portland, ME 04104.

Studio: 2680 East Cook St., Springfield, IL 62703.

Telephone: 217-753-5620. TWX: 910-242-0551.

Technical Facilities: Channel No. 20 (506-512 MHz). Authorized power: 1510-kw max. & 676-kw horizontal visual, 151-kw max. & 67.6-kw horizontal aural. Antenna: 1430-ft. above av. terrain, 1458-ft. above ground, 2049-ft. above sea level.

Latitude 39° 48' 15"
Longitude 89° 27' 40"

Transmitter: Mechanicsburg, IL.

Satellite Earth Station: Scientific-Atlanta, 7-meter; Scientific-Atlanta receivers.

News Service: UPI.

Ownership: Guy Gannett Bcstg. Services. For other interests, see Group Ownership of TV Stations.

Began Operation: Sept. 17, 1953. Sale to present owner by WICS-TV Inc. approved by FCC Jan. 31, 1985. Previous sale by Plains TV Corp. approved April 7, 1980 (Television Digest, Vol. 19:16).

Represented (sales): Katz Television.

Represented (legal): Dow, Lohnes & Albertson.

Represented (engineering): Lohnes & Culver.

Personnel:

JOHN V. CONNORS, general manager.
DON SQUIRES, general sales manager.
VIRGINIA RUSH, national sales manager.
JERROLD MERRITT, director of engineering.
GARY SPEARS, program operations manager.
H. K. SPRINGER, business manager.
DON HICKMAN, news director.
DEMETRIOS HADJIS, director of promotion & marketing.

Highest 30 Sec. Rate: \$2000.

NETWORK BASE HOURLY RATE: \$750.

Total Households: © MSI Consumer Market Data as of 1/1/86. TV Homes, TV% and Circulation © 1986 Arbitron. County coverage based on Arbitron study.

Net Weekly Circulation	State County	Total Households	TV Households	%
50% & Over	ILLINOIS			
	Cass	5,700	5,600	98
	Christian	14,400	14,100	98
	De Witt	7,300	7,200	99
	Effingham	12,400	11,900	96
	Logan	11,500	11,300	98
	Macon	50,700	49,800	98
	Mason	7,600	7,500	99
Menard	4,700	4,600	98	



WICS BPCT-4487 Granted 7/12/72

© American Map Corp., 14244

Net Weekly Circulation	State County	Total Households	TV Households	%
50% & Over	Morgan	14,600	14,200	97
	Moultrie	5,500	5,300	96
	Sangamon	74,400	72,600	98
	Shelby	9,200	8,900	97
Between 25-49%	ILLINOIS			
	Brown	2,200	2,100	95
	Fayette	8,600	8,300	96
	Macoupin	19,900	19,500	98
	Montgomery	12,500	12,200	98
	Piatt	6,400	6,300	98
Scott	2,300	2,300	100	
Between 5-24%	ILLINOIS			
	Cumberland	4,500	4,400	98
	Douglas	7,700	7,500	97
	Fulton	16,700	16,300	98
	Jasper	4,400	4,200	97
	Mc Lean	45,800	44,700	98
Schuyler	3,300	3,200	97	
Tazewell	50,000	49,200	98	
Station Totals		402,300	393,200	97
Net Weekly Circulation (1986)				215,500
Average Daily Circulation (1986)				134,500

Illinois

**WGN-TV, Chicago
(Arbitron Data Continued)**

Net Weekly Circulation	State County	Total Households	TV Households	%
50% & Over	SOUTH DAKOTA			
	Walworth	2,700	2,600	96
	TEXAS			
	Crane	1,700	1,700	100
	Garza	1,900	1,900	100
	Gray	10,400	10,300	99
	Kinney	900	900	100
	Martin	1,600	1,600	100
	Sutton	2,000	1,900	95
	Upton	1,600	1,600	100
	Val Verde	12,200	11,800	97
	Wheeler	3,100	3,000	97
	Winkler	3,500	3,500	100
	WISCONSIN			
	Kenosha	44,900	44,400	99
Between 25-49%	ALABAMA			
	Autauga	11,900	11,700	98
	Covington	14,700	14,500	99
	Madison	75,800	75,000	99
	Marengo	8,400	8,200	98
	Montgomery	76,400	75,700	99
	Morgan	34,800	34,400	99
	Pike	10,100	9,900	98
	ARKANSAS			
	Ashley	9,100	8,900	98
	Baxter	13,100	12,800	98
	Boone	11,000	10,800	98
	Carroll	7,200	7,000	97
	Chicot	5,700	5,500	96
	Clark	8,000	7,800	98
	Cleburne	7,500	7,300	97
	Drew	6,400	6,200	97
	Independence	11,800	11,600	98
	Izard	4,800	4,600	96
	Jackson	7,800	7,600	97
	Marion	4,900	4,800	98
	Pulaski	131,100	129,800	99
	Randolph	6,400	6,200	97
	Sharp	6,500	6,200	95
	Stone	3,600	3,500	97
	Van Buren	5,900	5,800	98
	ARIZONA			
	Apache North	12,200	10,900	89
	Cochise	33,800	32,500	96
	Gila	14,400	13,800	96
	Navajo	21,800	19,900	91
	CALIFORNIA			
	Modoc	3,600	3,300	92
Siskiyou	17,000	15,900	94	
Trinity	5,500	5,100	93	
COLORADO				
Garfield	10,300	9,800	95	
Grand	3,700	3,500	95	
Jackson	700	700	100	
Moffat	5,900	5,500	93	
Prowers	5,100	4,800	94	
San Juan	400	400	100	
Summit	4,800	4,600	96	
FLORIDA				
Brevard	130,000	128,700	99	
Escambia	91,600	90,900	99	
Monroe	30,300	29,600	98	
St Johns	24,500	24,200	99	
GEORGIA				
Atkinson	2,000	1,900	95	
Ben Hill	6,200	6,000	97	
Camden	5,200	5,100	98	

**WGN-TV—(Continued)
(Arbitron Data Continued)**

Net Weekly Circulation	State County	Total Households	TV Households	%
Between 25-49%	Clarke	29,100	28,700	99
	Dougherty	34,800	34,300	99
	Miller	2,700	2,600	96
	Muscogee	60,100	59,600	99
	Oconee	5,200	5,200	100
	IOWA			
	Black Hawk	51,000	50,600	99
	Buchanan	8,300	8,200	99
	Buena Vista	8,100	8,000	99
	Carroll	8,400	8,300	99
	Cass	7,000	6,900	99
	Cerro Gordo	19,400	19,200	99
	Cherokee	6,200	6,100	98
	Clay	8,100	8,000	99
	Clayton	8,300	8,200	99
	Clinton	21,000	20,800	99
	Des Moines	18,200	18,000	99
	Dickinson	6,900	6,800	99
	Dubuque	32,000	31,500	98
	Emmet	5,100	5,000	98
Henry	7,200	7,100	99	
Humboldt	5,100	5,000	98	
Iowa	6,000	5,900	98	
Jefferson	6,100	6,000	98	
Johnson	33,600	33,000	98	
Kossuth	8,100	8,000	99	
Lee	16,500	16,300	99	
Linn	66,300	65,800	99	
Louisa	4,600	4,500	98	
Marshall	16,200	16,100	99	
Monroe	3,500	3,500	100	
Plymouth	9,100	9,000	99	
Pocahontas	4,200	4,100	98	
Polk	125,800	124,700	99	
Scott	62,600	62,100	99	
Wapello	15,800	15,600	99	
Wayne	3,400	3,300	97	
Winnebago	5,200	5,100	98	
Woodbury	38,200	37,900	99	
Wright	6,300	6,200	98	
IDAHO				
Bear Lake	2,600	2,500	96	
Custer	1,800	1,700	94	
Elmore	7,000	6,900	99	
Shoshone	6,200	6,100	98	
ILLINOIS				
Adams	27,400	27,000	99	
Brown	2,200	2,100	95	
Bureau	15,000	14,700	98	
Carroll	7,000	6,900	99	
Cass	5,700	5,600	98	
Champaign	61,400	60,100	98	
Christian	14,400	14,100	98	
Clay	6,300	6,000	95	
Clinton	12,000	11,800	98	
Coles	19,900	19,500	98	
Crawford	8,500	8,300	98	
De Witt	7,300	7,200	99	
Douglas	7,700	7,500	97	
Effingham	12,400	11,900	96	
Ford	5,900	5,800	98	
Henry	21,100	20,800	99	
Jo Daviess	9,200	8,900	97	
Knox	23,800	23,500	99	
Lawrence	6,900	6,700	97	
Lee	13,000	12,800	98	
Logan	11,500	11,300	98	
Mc Donough	13,300	13,000	98	
Mc Lean	45,800	44,700	98	

WGN-TV—(Continued)
(Arbitron Data Continued)

Net Weekly Circulation	State County	Total Households	TV Households	%
Between 25-49%	IOWA			
	Macon	50,700	49,800	98
	Mason	7,600	7,500	99
	Mercer	7,400	7,300	99
	Morgan	14,600	14,200	97
	Moultrie	5,500	5,300	96
	Ogle	17,800	17,500	98
	Peoria	76,300	75,000	98
	Perry	8,900	8,600	97
	Putnam	2,300	2,200	96
	Richland	7,300	7,100	97
	Rock Island	63,600	62,900	99
	Sangamon	74,400	72,600	98
	Stark	2,800	2,800	100
	Stephenson	19,200	18,800	98
	Tazewell	50,000	49,200	98
	Wabash	5,400	5,200	96
	White	7,400	7,000	95
	Whiteside	24,500	24,100	98
	Williamson	24,300	23,600	97
Winnebago	94,200	92,800	99	
Woodford	12,300	12,000	98	
	INDIANA			
	Allen	106,400	104,700	98
	Benton	3,600	3,500	97
	Delaware	44,000	43,400	99
	Elkhart	50,800	49,700	98
	Fulton	7,400	7,300	99
	Grant	27,100	26,600	98
	Knox	15,900	15,600	98
	Lawrence	16,100	15,800	98
	Madison	49,200	48,600	99
	Marshall	14,500	14,200	98
	Miami	13,600	13,300	98
	Monroe	36,100	35,000	97
	Montgomery	13,100	12,900	98
	Pulaski	5,000	4,800	96
	St Joseph	86,900	85,700	99
	Tippecanoe	42,400	41,300	97
	Vanderburgh	65,200	63,800	98
	Vermillion	7,200	7,100	99
	Vigo	39,900	39,200	98
	Wabash	12,400	12,100	98
	White	9,300	9,100	98
	KANSAS			
	Allen	6,500	6,400	98
	Cheyenne	1,500	1,500	100
	Clark	1,000	1,000	100
	Clay	4,000	3,900	97
	Cowley	14,700	14,500	99
	Ellsworth	3,000	2,900	97
	Grant	2,700	2,700	100
	Greeley	700	700	100
	Hamilton	1,000	1,000	100
	Haskell	1,400	1,400	100
	Labette	10,100	9,900	98
	Osborne	2,400	2,300	96
	Pratt	4,300	4,200	98
	Rawlins	1,600	1,600	100
	Riley	20,800	20,400	98
	Rooks	2,700	2,700	100
	Saline	20,000	19,700	99
	Scott	2,200	2,200	100
	Seward	6,700	6,600	98
	Sherman	3,000	3,000	100
	Smith	2,400	2,400	100
	Stevens	1,700	1,600	94
	Wichita	1,100	1,100	100
	KENTUCKY			
	Calloway	11,600	11,500	99

WGN-TV—(Continued)
(Arbitron Data Continued)

Net Weekly Circulation	State County	Total Households	TV Households	%
Between 25-49%	Christian	21,100	20,900	99
	Clay	7,600	7,400	97
	Cumberland	2,900	2,800	96
	Fayette	82,300	81,700	99
	Floyd	18,200	18,000	99
	Fulton	3,200	3,200	100
	Graves	13,300	13,200	99
	Harlan	14,600	14,400	99
	Hopkins	18,000	17,800	99
	Jefferson	257,300	256,200	100
	Johnson	9,000	8,900	99
	Kenton	50,400	50,200	100
	Knott	6,100	5,900	97
	Knox	11,000	10,800	98
	Laurel	14,900	14,600	98
	Letcher	11,200	11,000	98
	Mc Cracken	24,400	24,200	99
	Pike	30,100	29,700	99
	Powell	3,900	3,800	97
	Russell	5,800	5,700	98
Trigg	3,500	3,500	100	
Warren	28,800	28,500	99	
Wayne	6,500	6,300	97	
Woodford	6,500	6,400	98	
	LOUISIANA			
	East Baton Rouge	145,100	143,700	99
	Iberville	10,400	10,200	98
	Lincoln	13,900	13,700	99
	Madison	5,800	5,600	97
	Natchitoches	14,500	14,000	97
	Ouachita	52,100	51,500	99
	Pointe Coupee	8,700	8,500	98
	Rapides	50,300	49,700	99
	Tensas	2,900	2,800	97
	Vernon	18,600	18,100	97
	West Baton Rouge	6,600	6,500	98
	Winn	6,400	6,200	97
	MICHIGAN			
	Antrim	6,300	6,200	98
	Calhoun	50,500	49,900	99
	Cass	17,700	17,400	98
	Delta	13,700	13,400	98
	Dickinson	9,900	9,700	98
	Houghton	13,000	12,500	96
	Iron	5,400	5,300	98
	Kalamazoo	78,200	77,100	99
	Manistee	9,200	9,000	98
	Marquette	25,100	24,800	99
	Muskegon	54,900	54,100	99
	St Joseph	20,800	20,500	99
	Van Buren	25,100	24,800	99
	MINNESOTA			
	Beltrami	11,200	10,700	96
	Kittson	2,400	2,300	96
	Koochiching	6,200	6,000	97
	Lac Qui Parle	3,800	3,700	97
	Lake Of The Woods	1,500	1,400	93
	Martin	9,600	9,500	99
	Red Lake	1,800	1,800	100
	Steele	10,900	10,800	99
	MISSOURI			
	Adair	9,300	9,200	99
	Atchison	3,200	3,200	100
	Dunklin	13,500	13,200	98
	Grundy	4,700	4,600	98
	Henry	7,800	7,700	99
	Knox	2,100	2,100	100
	Mississippi	5,300	5,200	98
	New Madrid	7,800	7,600	97

WGN-TV—(Continued)
(Arbitron Data Continued)

Net Weekly Circulation	State County	Total Households	TV Households	%
Between 25-49%	MISSOURI			
	Pettis	13,800	13,600	98
	Pulaski	10,200	10,000	98
	Ripley	5,000	4,700	94
	Scotland	2,100	2,100	100
	Scott	14,700	14,500	99
	Shannon	2,900	2,700	93
	MISSISSIPPI			
	Coahoma	11,600	11,300	97
	Forrest	25,300	25,100	99
	Hinds	95,400	94,700	99
	Humphreys	4,500	4,400	98
	Lamar	9,200	9,100	99
	Lauderdale	29,300	29,000	99
	Madison	15,100	14,800	98
	Noxubee	4,000	3,900	98
	Rankin	27,100	26,800	99
	Washington	23,300	22,900	98
	MONTANA			
	Blaine	2,600	2,400	92
	Chouteau	2,200	2,100	95
	Fallon	1,400	1,300	93
	Garfield	600	500	83
Granite	1,000	1,000	100	
Hill	6,800	6,600	97	
Judith Basin	1,000	900	90	
Lincoln	6,400	6,100	95	
Richland	4,900	4,700	96	
Roosevelt	3,600	3,500	97	
Valley	3,700	3,500	95	
NORTH CAROLINA				
Carteret	18,400	18,200	99	
Clay	2,700	2,600	96	
Craven	26,100	25,900	99	
New Hanover	42,600	42,200	99	
Onslow	34,400	34,100	99	
Transylvania	9,200	9,100	99	
Wayne	35,400	34,900	99	
NORTH DAKOTA				
Adams	1,300	1,300	100	
Burke	1,500	1,500	100	
Burleigh	22,700	22,400	99	
Cass	36,900	36,600	99	
Divide	1,200	1,200	100	
Mc Kenzie	2,700	2,700	100	
Mc Lean	4,700	4,600	98	
Mercer	5,200	5,100	98	
Morton	9,900	9,700	98	
Nelson	2,000	2,000	100	
Oliver	800	800	100	
Pembina	3,800	3,700	97	
Ramsey	5,000	4,900	98	
Renville	1,300	1,300	100	
Stark	9,400	9,300	99	
Steele	1,100	1,100	100	
Towner	1,600	1,600	100	
Trail	3,500	3,500	100	
Wells	2,600	2,600	100	
NEBRASKA				
Adams	12,100	12,000	99	
Antelope	3,200	3,100	97	
Buffalo	13,500	13,400	99	
Cherry	2,600	2,600	98	
Dakota	6,500	6,500	100	
Dawson	8,800	8,700	99	
Douglas	156,600	155,100	99	
Fillmore	3,000	3,000	100	
Hall	18,800	18,600	99	

WGN-TV—(Continued)
(Arbitron Data Continued)

Net Weekly Circulation	State County	Total Households	TV Households	%
Between 25-49%	Keya Paha	500	500	100
	Madison	12,500	12,300	98
	Nance	1,700	1,700	100
	Phelps	3,600	3,600	100
	Platte	10,800	10,700	99
	Polk	2,300	2,300	100
	Rock	900	900	100
	Sarpy	31,000	30,900	100
	Thayer	2,800	2,800	100
	York	5,700	5,600	98
	NEW MEXICO			
	Dona Ana	38,000	36,700	97
	Grant	9,400	8,900	95
	Hidalgo	2,100	2,000	95
	Los Alamos	6,900	6,800	99
	Luna	6,300	6,100	97
	Mc Kinley	17,800	16,500	93
	Quay	4,000	3,800	95
	Sierra	4,100	3,800	94
	Taos	7,300	6,700	92
	NEVADA			
	Lander	2,000	1,800	90
	White Pine	3,200	3,100	97
OKLAHOMA				
Cimarron	1,400	1,400	100	
Jackson	11,100	11,000	99	
Woods	4,400	4,300	98	
OREGON				
Curry	7,200	6,600	92	
Tillamook	8,500	7,900	93	
PENNSYLVANIA				
Cameron	2,600	2,600	100	
SOUTH DAKOTA				
Beadle	7,400	7,300	99	
Bennett	1,000	1,000	100	
Butte	3,300	3,200	97	
Haakon	1,000	1,000	100	
Hughes	6,100	6,000	98	
Hyde	800	800	100	
Jerauld	1,100	1,100	100	
Marshall	2,000	1,900	95	
Potter	1,300	1,300	100	
Stanley	900	900	100	
TENNESSEE				
Anderson	26,400	26,200	99	
Bradley	25,500	25,300	99	
Campbell	13,300	13,100	98	
Cannon	3,900	3,900	100	
Carroll	10,400	10,300	99	
Carter	19,300	19,100	99	
Coffee	14,700	14,600	99	
De Kalb	5,500	5,400	98	
Henry	11,500	11,300	98	
Humphreys	6,100	6,100	100	
Mcminn	15,500	15,400	99	
Mauzy	19,300	19,100	99	
Montgomery	30,100	29,900	99	
Obion	12,500	12,400	99	
Putnam	18,300	18,100	99	
Roane	18,400	18,200	99	
Scott	7,000	6,900	99	
Sequatchie	3,300	3,300	100	
Sullivan	56,200	55,900	99	
Warren	12,700	12,500	98	
Weakley	12,000	11,900	99	
TEXAS				
Andrews	5,200	5,100	98	
Baylor	2,000	2,000	100	

WGN-TV—(Continued)
(Arbitron Data Continued)

Net Weekly Circulation	State County	Total Households	TV Households	%
Between 25-49%	TEXAS			
	Brazos	41,700	41,000	98
	Cameron	69,800	68,800	99
	Coke	1,400	1,400	100
	Crockett	1,700	1,700	100
	Culberson	1,000	1,000	100
	Dawson	5,500	5,400	98
	Deaf Smith	6,900	6,800	99
	Ector	50,100	49,700	99
	Edwards	700	700	100
	Floyd	3,300	3,300	100
	Frio	4,400	4,300	98
	Gaines	4,700	4,700	100
	Galveston	78,200	77,300	99
	Hansford	2,500	2,500	100
	Hemphill	2,400	2,400	100
	Hockley	8,400	8,300	99
	Hutchinson	10,800	10,700	99
	Jim Wells	12,500	12,200	98
	Kleberg	10,900	10,700	98
	La Salle	1,900	1,800	95
	Mc Culloch	3,500	3,400	97
	Menard	900	900	100
	Midland	38,400	38,100	99
	Mitchell	3,400	3,300	99
	Moore	6,200	6,200	100
	Ochiltree	3,700	3,700	100
	Pecos	4,800	4,700	98
	Potter	41,300	41,000	99
	Presidio	1,800	1,700	94
	Randall	33,100	33,000	100
Reeves	4,900	4,800	98	
Roberts	400	400	100	
Sherman	1,100	1,100	100	
Swisher	3,400	3,400	100	
Terrell	600	600	100	
Uvalde	7,800	7,600	97	
Ward	5,100	5,000	98	
Yoakum	3,300	3,300	100	
Zavala	3,400	3,300	97	
	UTAH			
	San Juan	3,400	3,100	91
	Washington	10,100	9,500	95
	VIRGINIA			
	Campbell	40,300	39,800	99
	VERMONT			
	Orleans	8,700	8,600	99
	WISCONSIN			
	Ashland	6,300	6,200	98
	Dane	132,300	129,300	98
	Eau Claire	30,500	29,900	98
	Grant	17,700	17,100	97
	Juneau	8,500	8,200	96
	La Crosse	34,400	33,900	99
	Pepin	2,800	2,700	96
	Portage	20,300	19,900	98
	Racine	62,100	61,500	99
	Richland	6,500	6,300	97
	Rock	51,500	50,800	99
	Trempealeau	9,800	9,500	97
	Vernon	9,800	9,500	97
	Walworth	27,200	26,800	99
	Winnebago	50,300	49,800	99
	Wood	28,200	27,800	99
	WEST VIRGINIA			
	Mineral	10,200	10,100	99
	Tucker	3,400	3,300	97
	Wyoming	12,100	11,900	98

WGN-TV—(Continued)
(Arbitron Data Continued)

Net Weekly Circulation	State County	Total Households	TV Households	%
Between 25-49%	WYOMING			
	Crook	2,200	2,100	95
	Teton	4,900	4,700	96
Between 5-24%	ALABAMA			
	Baldwin	31,800	31,500	99
	Bullock	3,600	3,500	97
	Chambers	14,300	14,100	99
	Cherokee	7,000	6,900	99
	Chilton	12,000	11,800	98
	Choctaw	5,600	5,500	98
	Clarke	9,500	9,300	98
	Conecuh	5,400	5,300	98
	De Kalb	21,800	21,600	99
	Elmore	16,100	15,900	99
	Escambia	13,100	12,900	98
	Fayette	7,200	7,100	99
	Franklin	11,100	10,900	98
	Geneva	9,000	8,900	99
	Henry	5,700	5,600	98
	Jackson	19,800	19,600	99
	Jefferson	259,600	258,000	99
	Lee	30,500	30,100	99
	Limestone	16,500	16,300	99
	Macon	8,500	8,300	98
	Marion	11,900	11,800	99
	Mobile	136,300	135,400	99
	Monroe	7,600	7,400	97
	Randolph	7,300	7,200	99
	Russell	17,200	17,000	99
	St Clair	16,300	16,100	99
	Shelby	27,000	26,800	99
Sumter	5,400	5,300	98	
Talladega	26,200	25,900	99	
Tallapoosa	14,400	14,200	99	
Walker	26,100	25,900	99	
Wilcox	4,600	4,500	98	
Winston	8,700	8,600	99	
	ARKANSAS			
	Arkansas	8,700	8,600	99
	Benton	33,400	32,700	98
	Bradley	5,100	5,000	98
	Clay	7,900	7,700	97
	Cleveland	3,000	2,900	97
	Columbia	9,500	9,300	98
	Conway	7,100	7,000	99
	Craighead	23,400	23,100	99
	Crawford	14,100	13,800	98
	Cross	6,600	6,500	98
	Dallas	3,900	3,800	97
	Faulkner	17,900	17,600	98
	Franklin	5,800	5,700	98
	Garland	30,900	30,400	98
	Grant	4,800	4,700	98
	Hot Spring	10,300	10,100	98
	Howard	5,000	4,900	98
	Jefferson	30,400	29,900	98
	Lawrence	7,100	6,900	97
	Lincoln	3,700	3,600	97
	Little River	4,900	4,800	98
	Logan	7,200	7,000	97
	Lonoke	12,800	12,600	98
	Mississippi	19,300	19,000	98
	Montgomery	3,200	3,100	97
	Newton	3,000	2,900	97
	Ouachita	11,400	11,100	98
	Polk	6,500	6,300	97
	St Francis	9,600	9,400	98
	Saline	19,600	19,400	99

WGN-TV—(Continued)
(Arbitron Data Continued)

Net Weekly Circulation	State County	Total Households	TV Households Households	%
Between 5-24%	Scott	3,800	3,700	97
	Searcy	3,500	3,400	97
ARKANSAS				
	Sevier	5,400	5,300	98
	Washington	39,100	38,200	98
	White	18,700	18,400	98
	Woodruff	3,800	3,700	97
	Yell	6,700	6,600	98
ARIZONA				
	Coconino	27,900	25,800	93
	Greenlee	3,800	3,700	97
	Maricopa	676,800	663,300	98
	Mohave	28,500	27,200	95
	Pima	240,000	235,200	98
	Pinal	33,200	32,100	97
	Santa Cruz	7,300	7,100	97
	Yavapai	35,100	33,400	95
CALIFORNIA				
	El Dorado East	12,800	12,300	96
	Mono	4,700	4,000	86
	Orange	783,900	770,100	98
	Tulare	93,500	89,700	96
	Yolo	47,200	45,500	96
COLORADO				
	Adams	101,300	100,600	99
	Arapahoe	148,300	146,600	99
	Archuleta	1,800	1,700	94
	Bent	2,000	1,900	95
	Boulder	84,500	82,400	98
	Chaffee	5,200	5,000	96
	Cheyenne	900	800	94
	Clear Creek	3,100	3,000	97
	Crowley	1,100	1,100	100
	Delta	9,400	9,000	96
	Denver	222,400	217,900	98
	Douglas	11,200	11,100	99
	Eagle	7,100	6,700	94
	Gunnison	4,300	4,000	93
	Huerfano	2,600	2,500	96
	Jefferson	164,200	162,700	99
	Kiowa	700	700	100
	Kit Carson	3,000	2,800	93
	La Plata	11,700	11,200	96
	Larimer	67,200	65,700	98
	Lincoln	1,800	1,700	94
	Mineral	300	300	100
	Montezuma	6,500	6,200	95
	Montrose	10,000	9,600	96
	Morgan	8,800	8,700	99
	Otero	8,100	7,900	98
	Phillips	1,800	1,800	100
	Rio Blanco	2,500	2,400	96
	Routt	6,200	5,800	93
	San Miguel	1,500	1,400	93
	Sedgwick	1,400	1,400	100
	Washington	2,000	1,900	95
	Weld	50,800	49,900	98
FLORIDA				
	Bradford	7,300	7,200	99
	Calhoun	3,500	3,400	97
	Charlotte	33,900	33,400	99
	Clay	26,900	26,600	99
	Collier	47,300	46,300	98
	Columbia	14,200	13,900	98
	Dixie	3,200	3,100	97
	Duval	227,200	225,300	99
	Gulf	3,700	3,600	97
	Hamilton	3,200	3,100	97

WGN-TV—(Continued)
(Arbitron Data Continued)

Net Weekly Circulation	State County	Total Households	TV Households Households	%
Between 5-24%	Hernando	26,900	26,500	99
	Highlands	23,200	22,800	98
	Hillsborough	276,500	273,800	99
	Holmes	6,000	5,800	97
	Lee	108,300	107,000	99
	Levy	8,900	8,600	97
	Liberty	1,500	1,500	100
	Madison	4,800	4,600	96
	Manatee	73,900	73,200	99
	Nassau	13,700	13,500	99
	Okaloosa	45,100	44,700	99
	Osceola	27,500	27,100	99
	Pasco	103,600	102,400	99
	Pinellas	362,800	359,800	99
	Polk	132,400	131,000	99
	Putnam	21,800	21,500	99
	Santa Rosa	22,900	22,700	99
	Sarasota	110,500	109,400	99
	Sumter	10,600	10,400	98
Volusia	128,600	127,300	99	
Walton	9,700	9,500	98	
Washington	6,200	6,100	98	
GEORGIA				
	Barrow	8,500	8,400	99
	Berrien	5,000	4,900	98
	Brooks	5,300	5,200	98
	Bulloch	11,900	11,700	98
	Calhoun	1,500	1,400	93
	Carroll	21,100	20,900	99
	Catoosa	14,000	13,900	99
	Chattahoochee	3,100	3,100	100
	Chattooga	7,700	7,600	99
	Cherokee	21,500	21,300	99
	Clay	1,200	1,200	100
	Clayton	59,600	59,300	99
	Cobb	135,400	134,800	100
	Colquitt	12,800	12,600	98
	Cook	4,700	4,600	98
	Crawford	2,500	2,400	96
	Crisp	7,000	6,800	97
	Dade	4,200	4,200	100
	Decatur	8,900	8,700	98
	De Kalb	190,700	189,900	100
	Dodge	6,100	6,000	98
	Douglas	22,000	21,800	99
	Early	4,600	4,500	98
	Echols	800	800	100
	Emanuel	7,300	7,100	97
	Fannin	5,800	5,700	98
	Fayette	14,000	13,800	99
	Floyd	29,500	29,200	99
	Fulton	231,200	229,400	99
	Gwinnett	81,500	80,900	99
	Habersham	9,400	9,200	98
	Hall	29,700	29,400	99
	Irwin	3,400	3,300	97
	Jackson	9,400	9,300	99
	Jeff Davis	4,200	4,100	98
	Jefferson	6,400	6,300	98
	Lanier	2,000	2,000	98
	Lee	4,600	4,500	98
	Lowndes	25,100	24,600	98
	Lumpkin	3,900	3,900	100
	Mc Duffie	7,000	6,900	99
	Macon	4,800	4,700	98
	Madison	7,000	6,900	99
	Mitchell	6,800	6,700	99
	Montgomery	2,300	2,200	96
	Murray	7,900	7,800	99

WGN-TV—(Continued)
(Arbitron Data Continued)

Net Weekly Circulation	State County	Total Households	TV Households	%
Between 5-24%	GEORGIA			
	Newton	12,700	12,500	98
	Paulding	10,600	10,500	99
	Pike	3,100	3,000	97
	Pulaski	3,200	3,100	97
	Randolph	3,300	3,200	97
	Rockdale	14,900	14,700	99
	Schley	1,100	1,100	100
	Seminole	3,300	3,200	97
	Spalding	17,500	17,300	99
	Stephens	8,000	7,900	99
	Sumter	9,900	9,700	98
	Telfair	4,000	3,900	98
	Terrell	4,000	3,900	98
	Tift	11,600	11,400	98
	Towns	2,400	2,400	100
	Treutlen	2,100	2,000	95
	Troup	18,700	18,400	98
	Union	4,000	3,900	97
	Upson	9,500	9,400	99
	Walker	20,100	19,900	99
	Walton	11,300	11,200	99
	Ware	13,000	12,800	98
	Wayne	7,100	7,000	99
	White	4,100	4,000	98
	Whitfield	24,200	24,000	99
	Worth	6,200	6,100	98
	IOWA			
	Adair	3,800	3,800	100
	Allamakee	5,500	5,400	98
	Appanoose	6,300	6,200	98
	Audubon	3,200	3,200	100
	Benton	9,200	9,100	99
Boone	10,200	10,100	99	
Bremer	9,200	9,100	99	
Butler	6,600	6,500	98	
Calhoun	5,000	4,900	98	
Cedar	7,400	7,300	99	
Clarke	3,600	3,600	100	
Crawford	7,000	6,900	99	
Dallas	12,000	11,900	99	
Davis	3,500	3,500	100	
Decatur	3,600	3,500	97	
Delaware	6,800	6,700	99	
Fayette	9,400	9,300	99	
Floyd	7,200	7,100	99	
Franklin	5,300	5,300	100	
Fremont	3,800	3,800	100	
Greene	4,800	4,800	100	
Grundy	5,500	5,500	100	
Guthrie	4,800	4,700	98	
Hamilton	7,000	6,900	99	
Hancock	5,500	5,400	98	
Hardin	8,300	8,200	99	
Harrison	6,100	6,000	98	
Howard	4,200	4,100	98	
Ida	3,500	3,500	100	
Jackson	8,500	8,400	99	
Jasper	14,300	14,200	99	
Jones	7,300	7,200	99	
Keokuk	5,000	4,900	98	
Lucas	4,300	4,200	98	
Lyon	4,700	4,600	98	
Madison	4,800	4,800	100	
Mahaska	9,200	9,100	99	
Marion	11,200	11,100	99	
Mitchell	4,600	4,500	98	
Monona	4,600	4,500	98	
Montgomery	5,600	5,500	98	
Muscatine	15,400	15,300	99	

WGN-TV—(Continued)
(Arbitron Data Continued)

Net Weekly Circulation	State County	Total Households	TV Households	%
Between 5-24%	IDAHO			
	O Brien	6,400	6,300	98
	Osceola	3,200	3,200	100
	Page	7,700	7,600	99
	Palo Alto	4,900	4,800	98
	Pottawattamie	32,700	32,400	99
	Poweshiek	7,300	7,200	99
	Sac	5,400	5,300	98
	Shelby	5,500	5,500	100
	Sioux	10,800	10,600	98
	Story	25,800	25,500	99
	Tama	7,200	7,100	99
	Taylor	3,300	3,200	97
	Union	5,700	5,600	98
	Van Buren	3,300	3,200	97
	Warren	13,300	13,200	99
	Washington	7,900	7,800	99
	Webster	17,000	16,800	99
	Winneshiek	7,700	7,600	99
	Worth	3,600	3,600	100
	IDAHO			
	Ada	73,700	72,400	98
	Benewah	3,200	3,100	97
	Bingham	11,700	11,500	98
	Blaine	5,000	4,800	96
	Bonner	10,100	9,800	97
	Boundary	2,700	2,600	96
	Butte	1,100	1,100	100
	Canyon	30,000	29,300	98
	Clearwater	3,500	3,400	97
	Franklin	2,900	2,800	96
	Fremont	3,800	3,700	97
	Idaho	5,300	5,000	94
Lemhi	3,000	2,800	93	
Lewis	1,400	1,400	100	
Lincoln	1,200	1,200	100	
Madison	5,500	5,400	98	
Oneida	1,100	1,100	100	
Payette	6,000	5,900	98	
Power	2,600	2,500	96	
ILLINOIS				
Alexander	4,900	4,700	96	
Bond	6,300	6,100	97	
Clark	6,800	6,600	97	
Cumberland	4,500	4,400	98	
Edgar	8,700	8,500	98	
Edwards	3,600	3,400	94	
Franklin	18,300	17,800	97	
Fulton	16,700	16,300	98	
Gallatin	3,000	2,900	97	
Greene	6,300	6,200	98	
Hancock	9,500	9,300	98	
Hardin	2,100	2,000	95	
Henderson	3,500	3,400	97	
Jackson	24,200	23,400	97	
Jasper	4,400	4,200	97	
Jefferson	15,800	15,300	97	
Jersey	7,400	7,200	97	
Macoupin	19,900	19,500	98	
Madison	92,600	91,300	99	
Marion	17,900	17,500	98	
Marshall	5,500	5,400	98	
Massac	6,300	6,100	97	
Menard	4,700	4,600	98	
Monroe	7,600	7,400	97	
Montgomery	12,500	12,200	98	
Piatt	6,400	6,300	98	
Pike	7,600	7,400	97	
Pope	1,900	1,800	95	
Pulaski	3,400	3,200	94	

Illinois

WGN-TV—(Continued)
(Arbitron Data Continued)

Net Weekly Circulation	State County	Total Households	TV Households	%
Between 5-24%	Randolph	12,700	12,400	98
	St Clair	93,700	92,000	98
	Saline	12,500	12,100	97
	Schuyler	3,300	3,200	97
ILLINOIS				
	Scott	2,300	2,300	100
	Shelby	9,200	8,900	97
	Union	7,600	7,400	97
	Warren	8,200	8,100	99
	Washington	6,000	5,800	97
	Wayne	7,700	7,300	95
INDIANA				
	Adams	10,200	10,000	98
	Bartholomew	24,200	23,800	98
	Blackford	5,500	5,400	98
	Boone	13,700	13,500	99
	Carroll	7,300	7,200	99
	Cass	14,500	14,200	98
	Clark	33,100	32,500	98
	Clay	9,300	9,100	98
	Clinton	11,400	11,200	98
	Daviess	10,200	9,900	97
	Decatur	8,200	8,000	98
	De Kalb	11,700	11,600	99
	Dubois	12,400	12,000	97
	Fayette	10,000	9,800	98
	Floyd	22,500	22,200	99
	Fountain	6,700	6,600	99
	Franklin	6,500	6,300	97
	Gibson	13,000	12,700	98
	Greene	12,200	11,900	98
	Hamilton	32,300	31,900	99
	Harrison	10,100	9,900	98
	Hendricks	25,000	24,700	99
	Henry	18,700	18,400	98
	Huntington	12,800	12,600	98
	Jackson	13,600	13,400	99
	Jay	8,200	8,000	98
	Jefferson	11,000	10,700	97
	Jennings	7,900	7,700	97
	Johnson	28,400	28,100	99
	Kosciusko	23,100	22,600	98
	Lagrange	8,500	8,100	95
	Marion	289,300	285,100	99
	Martin	3,800	3,700	97
	Morgan	18,400	18,100	98
	Noble	12,900	12,600	98
	Ohio	1,900	1,900	100
	Orange	6,900	6,700	97
	Owen	6,400	6,300	98
	Parke	6,100	6,000	98
	Posey	9,700	9,400	97
	Randolph	10,700	10,500	98
	Ripley	8,400	8,200	98
	Scott	7,300	7,100	97
	Shelby	14,100	13,900	99
	Spencer	6,800	6,600	97
	Steuben	9,700	9,500	98
	Sullivan	8,100	7,900	98
	Warren	3,000	2,900	97
	Warrick	16,300	15,900	98
	Washington	8,100	7,800	96
	Wayne	27,000	26,500	98
	Wells	9,100	8,900	98
	Whitley	9,300	9,200	99
KANSAS				
	Atchison	6,500	6,400	98
	Barber	2,800	2,700	96
	Bourbon	6,900	6,800	99

WGN-TV—(Continued)
(Arbitron Data Continued)

Net Weekly Circulation	State County	Total Households	TV Households	%
Between 5-24%	Butler	17,700	17,500	99
	Chautauqua	2,400	2,400	100
	Cherokee	9,000	8,900	99
	Comanche	1,000	1,000	100
	Crawford	15,800	15,600	99
	Dickinson	8,200	8,100	99
	Doniphan	3,400	3,300	97
	Douglas	25,800	25,400	98
	Ellis	10,400	10,300	99
	Gove	1,400	1,400	100
	Gray	1,900	1,900	100
	Greenwood	3,700	3,600	97
	Harper	3,300	3,200	98
	Hodgeman	900	900	100
	Jackson	4,500	4,400	98
	Johnson	113,300	112,700	99
	Kingman	3,400	3,400	100
	Kiowa	1,600	1,600	100
	Leavenworth	18,700	18,500	99
	Mc Pherson	10,700	10,400	98
	Marion	5,200	5,100	98
	Marshall	5,100	5,000	98
	Meade	1,800	1,800	100
	Montgomery	17,000	16,700	98
	Nemaha	4,200	4,100	98
	Neosho	7,200	7,100	99
	Ness	1,800	1,800	100
	Norton	2,700	2,700	98
	Ottawa	2,300	2,200	96
	Phillips	2,900	2,800	97
	Pottawatomie	6,100	6,000	98
	Rush	1,700	1,700	100
Russell	3,600	3,500	97	
Sedgwick	148,300	146,900	99	
Stafford	2,400	2,400	100	
Stanton	800	800	100	
Sumner	9,800	9,700	99	
Trego	1,600	1,600	100	
Wallace	700	700	100	
Washington	3,300	3,200	97	
Woodson	1,800	1,800	100	
Wyandotte	63,400	62,800	99	
KENTUCKY				
	Ballard	3,400	3,400	100
	Bath	3,700	3,600	97
	Bell	12,100	11,900	98
	Boone	17,600	17,500	99
	Bourbon	7,100	7,000	99
	Boyd	20,800	20,700	100
	Breckinridge	6,200	6,100	98
	Bullitt	15,300	15,200	99
	Butler	4,100	4,000	98
	Caldwell	5,100	5,000	98
	Campbell	28,800	28,700	100
	Carter	8,900	8,800	99
	Crittenden	3,500	3,500	100
	Edmonson	3,700	3,600	97
	Elliott	2,600	2,600	100
	Estill	5,300	5,200	98
	Hancock	2,800	2,800	100
	Hardin	27,300	27,100	99
	Harrison	5,400	5,300	99
	Hart	5,900	5,800	98
	Henderson	16,200	16,100	99
	Hickman	2,200	2,200	100
	Jessamine	10,100	9,900	98
	Leslie	5,100	4,900	96
	Lewis	5,100	5,000	98
	Lincoln	6,900	6,800	99

WGN-TV—(Continued)
(Arbitron Data Continued)

Net Weekly Circulation	State County	Total Households	TV Households	%
Between 5-24%	KENTUCKY			
	Livingston	3,800	3,800	100
	Mc Lean	3,600	3,600	100
	Madison	18,400	18,100	98
	Magoffin	4,800	4,700	98
	Marshall	10,400	10,300	99
	Mason	6,500	6,400	98
	Menifee	1,700	1,700	100
	Montgomery	7,800	7,700	98
	Morgan	4,400	4,300	98
	Ohio	8,300	8,200	99
	Oldham	9,900	9,800	99
	Pulaski	18,400	18,000	98
	Rockcastle	5,100	5,000	98
	Rowan	6,200	6,100	98
	Scott	7,900	7,800	99
	Shelby	8,700	8,600	99
	Simpson	5,500	5,400	98
	Todd	4,200	4,200	100
	Union	5,800	5,700	98
Webster	5,800	5,700	98	
Wolfe	2,400	2,300	96	
LOUISIANA				
	Ascension	19,200	18,800	98
	Assumption	7,100	6,900	97
	Avoyelles	15,000	14,700	98
	Bienville	6,200	6,100	98
	Caldwell	4,500	4,400	98
	Claiborne	6,400	6,200	97
	De Soto	9,800	9,600	97
	East Carroll	3,700	3,600	97
	East Feliciana	5,700	5,500	96
	Franklin	8,500	8,300	98
	Grant	6,700	6,600	98
	Jackson	6,800	6,700	99
	Jefferson	180,500	179,400	99
	Jefferson Davis	11,200	11,000	98
	Lafourche	29,400	29,100	99
	La Salle	6,900	6,700	98
	Livingston	23,300	22,900	98
	Orleans	217,600	215,200	99
	Red River	3,900	3,800	97
	Richland	7,700	7,500	97
	Sabine	10,700	10,300	96
	St Bernard	23,900	23,800	100
	St Charles	14,100	13,900	99
	St Helena	3,200	3,100	97
	St James	6,700	6,600	99
	St John The Baptist	12,200	12,000	98
	St Tammany	48,500	47,900	99
	Tangipahoa	30,700	30,100	98
	Terrebonne	34,700	34,200	99
	Union	8,100	8,000	99
	Webster	16,900	16,600	98
	West Carroll	4,600	4,500	98
	West Feliciana	2,700	2,600	96
MARYLAND				
	Allegany	29,000	28,700	99
	Charles	26,100	25,800	99
MAINE				
	Aroostook	29,500	28,700	97
	Knox	13,300	12,900	97
	Lincoln	10,600	10,400	98
	Piscataquis	6,600	6,500	98
	Washington	13,100	12,700	97
MICHIGAN				
	Alger	3,200	3,100	97
	Allegan	29,300	28,900	99
	Arenac	5,800	5,700	98

WGN-TV—(Continued)
(Arbitron Data Continued)

Net Weekly Circulation	State County	Total Households	TV Households	%
Between 5-24%	MINNESOTA			
	Baraga	3,000	2,900	97
	Barry	16,500	16,300	99
	Benzie	4,400	4,300	98
	Cheboygan	8,100	7,800	96
	Crawford	3,700	3,600	97
	Eaton	33,400	33,000	99
	Emmet	8,800	8,500	97
	Genesee	157,600	155,900	99
	Grand Traverse	21,600	21,100	98
	Gratiot	13,400	13,200	99
	Huron	13,100	12,800	98
	Ingham	96,700	95,300	99
	Ionia	16,500	16,300	99
	Isabella	17,500	17,100	98
	Jackson	51,600	51,000	99
	Kalkaska	4,800	4,700	98
	Kent	166,300	163,500	98
	Leelanau	5,600	5,500	98
	Livingston	35,300	34,900	99
Macomb	243,300	241,900	99	
Mason	10,200	9,800	96	
Menominee	9,300	9,100	98	
Missaukee	3,700	3,600	97	
Monroe	44,700	44,200	99	
Montcalm	17,400	17,100	98	
Newaygo	13,400	13,100	98	
Oakland	374,900	372,300	99	
Oceana	8,000	7,700	97	
Ogemaw	6,800	6,700	99	
Ontonagon	3,300	3,200	97	
Osceola	7,200	7,000	97	
Ottawa	54,600	53,800	99	
Roscommon	7,800	7,700	99	
Saginaw	77,500	76,600	99	
St Clair	48,700	48,000	99	
Schoolcraft	3,000	2,900	97	
Shiawassee	23,700	23,400	99	
Washtenaw	97,400	95,100	98	
Wayne	798,900	789,500	99	
Wexford	9,800	9,600	98	
MINNESOTA				
	Becker	11,100	10,900	98
	Big Stone	2,900	2,900	100
	Blue Earth	18,200	17,900	98
	Carlton	10,500	10,400	99
	Clearwater	3,100	3,000	97
	Cook	1,900	1,900	100
	Cottonwood	5,300	5,100	96
	Crow Wing	16,800	16,400	98
	Dodge	5,500	5,400	98
	Faribault	7,400	7,300	99
	Fillmore	7,900	7,800	99
	Freeborn	13,300	13,200	99
	Goodhue	14,500	14,300	99
	Hennepin	380,300	376,700	99
	Houston	6,300	6,200	98
	Hubbard	5,800	5,500	95
	Isanti	8,800	8,700	99
	Jackson	4,900	4,800	98
	Lake	4,500	4,500	100
	Marshall	4,400	4,300	98
	Murray	4,000	3,900	98
	Nicollet	9,300	9,200	99
	Nobles	7,800	7,700	99
	Norman	3,300	3,200	97
	Otter Tail	19,700	19,300	98
	Pine	7,500	7,300	97
	Pipestone	4,200	4,100	98
	Polk	12,600	12,400	98

Illinois

WGN-TV—(Continued)
(Arbitron Data Continued)

Net Weekly Circulation	State County	Total Households	TV Households	%	
Between 5-24%	Rice	15,500	15,300	99	
	St Louis	82,100	81,100	99	
	Scott	15,800	15,700	99	
	Sibley	5,500	5,400	98	
	Stearns	35,200	34,700	99	
	MINNESOTA				
	Stevens	3,800	3,700	97	
	Swift	4,600	4,500	98	
	Traverse	1,800	1,800	100	
	Wabasha	7,400	7,300	99	
	Waseca	6,800	6,700	99	
	Washington	41,400	41,100	99	
	Watonwan	4,700	4,600	98	
	Winona	15,800	15,500	98	
	Yellow Medicine	4,700	4,500	96	
	MISSOURI				
	Audrain	9,600	9,500	99	
	Barry	10,000	9,800	98	
	Barton	4,700	4,600	98	
	Benton	5,200	5,000	96	
	Boone	38,800	38,200	98	
Carter	2,100	2,000	95		
Cass	19,200	19,000	99		
Christian	9,200	9,000	98		
Clark	3,000	2,900	97		
Clay	53,000	52,600	99		
Cooper	5,400	5,300	98		
Douglas	4,700	4,600	98		
Franklin	26,300	26,000	99		
Gasconade	5,200	5,100	98		
Gentry	3,000	2,900	97		
Greene	75,500	74,700	99		
Holt	2,700	2,600	96		
Howard	3,600	3,500	97		
Jackson	242,300	239,400	99		
Jasper	34,200	33,700	99		
Jefferson	53,100	52,600	99		
Johnson	12,900	12,700	98		
Laclede	9,800	9,600	98		
Lawrence	11,500	11,300	98		
Lewis	3,900	3,800	97		
Lincoln	8,200	8,100	99		
Mc Donald	5,900	5,800	98		
Macon	6,300	6,200	98		
Madison	4,500	4,400	98		
Marion	10,700	10,600	99		
Miller	7,600	7,500	99		
Moniteau	4,400	4,300	98		
Monroe	3,500	3,500	100		
Montgomery	4,200	4,100	98		
Newton	16,000	15,800	99		
Osage	4,000	3,900	98		
Pemiscot	8,400	8,200	98		
Perry	5,900	5,800	98		
Phelps	12,000	11,700	97		
Platte	18,900	18,700	99		
Polk	7,200	7,000	97		
Putnam	2,300	2,300	100		
Ralls	3,500	3,500	100		
Randolph	9,600	9,400	98		
Ray	8,000	7,900	99		
Reynolds	3,000	2,900	97		
St Charles	55,200	54,700	99		
Ste Genevieve	5,500	5,400	98		
St Francois	16,200	16,000	99		
St Louis	354,500	350,600	99		
Saline	9,500	9,300	98		
Schuyler	2,000	1,900	95		
Stone	7,300	7,100	97		

WGN-TV—(Continued)
(Arbitron Data Continued)

Net Weekly Circulation	State County	Total Households	TV Households	%	
Between 5-24%	Sullivan	2,900	2,900	98	
	Taney	9,500	9,300	98	
	Texas	8,300	8,000	96	
	Vernon	7,700	7,500	97	
	Washington	6,400	6,300	98	
	Wayne	4,800	4,700	97	
	Worth	1,100	1,100	100	
	MISSISSIPPI				
	Attala	6,900	6,800	99	
	Bolivar	13,700	13,300	97	
	Calhoun	5,700	5,600	98	
	Carroll	3,400	3,300	97	
	Chickasaw	6,100	6,000	98	
	Clarke	6,300	6,200	98	
	Clay	7,300	7,200	99	
	Covington	5,700	5,600	98	
	De Soto	19,700	19,300	98	
	Hancock	10,200	10,100	99	
	Holmes	7,200	7,000	97	
	Issaquena	800	800	100	
	Itawamba	7,800	7,700	99	
Jasper	6,000	5,900	98		
Jones	22,800	22,600	99		
Lafayette	11,400	11,200	98		
Lawrence	4,400	4,300	98		
Leake	6,900	6,800	99		
Lee	22,500	22,200	99		
Marion	9,100	8,900	98		
Monroe	12,700	12,500	98		
Montgomery	4,500	4,400	98		
Neshoba	8,900	8,800	99		
Newton	7,200	7,100	99		
Perry	3,600	3,500	97		
Pontotoc	8,000	7,900	99		
Prentiss	9,000	8,900	99		
Quitman	3,800	3,700	97		
Scott	8,900	8,800	99		
Sharkey	2,300	2,200	96		
Sunflower	10,100	9,800	97		
Tallahatchie	5,200	5,100	98		
Tippah	6,900	6,800	99		
Tishomingo	7,300	7,200	99		
Union	8,500	8,400	99		
Warren	18,800	18,500	98		
Wayne	6,600	6,500	98		
Webster	3,600	3,500	97		
Winston	6,700	6,600	98		
Yalobusha	4,900	4,800	98		
Yazoo	9,200	9,000	98		
MONTANA					
Big Horn	3,400	3,200	94		
Broadwater	1,600	1,500	94		
Carbon	3,800	3,700	97		
Daniels	1,000	1,000	100		
Gallatin	17,600	17,000	96		
Golden Valley	400	400	100		
Jefferson	3,000	2,900	97		
Lake	7,700	7,500	97		
Liberty	1,000	1,000	100		
Madison	2,200	2,200	100		
Meagher	800	800	100		
Missoula	32,100	31,000	97		
Mussetshell	2,000	1,900	95		
Phillips	2,100	1,900	93		
Pondera	2,500	2,400	96		
Prairie	700	600	86		
Rosebud	4,400	4,100	93		
Sanders	3,700	3,500	95		
Sheridan	2,100	2,000	95		

WGN-TV—(Continued)
(Arbitron Data Continued)

Net Weekly Circulation	State County	Total Households	TV Households	%
Between 5-24%	MONTANA			
	Teton	2,500	2,400	96
	Treasure	400	400	100
	Wheatland	900	900	100
	NORTH CAROLINA			
	Avery	5,200	5,100	98
	Beaufort	15,400	15,200	99
	Bladen	11,000	10,700	97
	Brunswick	15,400	15,100	98
	Buncombe	65,400	64,600	99
	Cabarrus	33,400	33,200	99
	Chatham	13,300	13,100	98
	Chowan	4,900	4,800	98
	Davidson	44,000	43,600	99
	Davie	9,900	9,700	98
	Duplin	14,700	14,400	98
	Edgecombe	19,400	19,100	98
	Forsyth	98,600	97,800	99
	Graham	2,500	2,400	96
	Greene	5,500	5,400	98
	Haywood	18,300	18,000	98
	Henderson	26,900	26,500	99
	Iredell	31,700	31,400	99
	Jackson	9,300	9,100	98
	Johnston	27,500	27,100	99
	Jones	3,200	3,200	100
	Lee	14,200	14,000	99
	Lenoir	22,000	21,700	99
	Montgomery	8,400	8,300	99
	Orange	31,500	31,000	98
	Pender	8,500	8,300	98
	Person	10,700	10,600	99
	Randolph	36,500	36,100	99
	Rockingham	32,100	31,800	99
	Rowan	38,500	38,200	99
	Stanly	18,800	18,600	99
	Stokes	13,100	12,900	98
	Swain	4,000	3,900	98
	Tyrrell	1,400	1,400	100
	Wake	127,700	126,400	99
	Washington	5,000	4,900	98
	NORTH DAKOTA			
	Barnes	5,200	5,200	100
	Benson	2,500	2,400	96
	Billings	400	400	100
	Bottineau	3,300	3,200	97
	Bowman	1,600	1,600	100
	Cavalier	2,600	2,500	96
	Dickey	2,500	2,400	96
	Dunn	1,600	1,600	100
	Eddy	1,400	1,400	100
	Foster	1,600	1,600	100
	Golden Valley	900	900	100
	Grand Forks	23,800	23,600	99
	Grant	1,500	1,500	100
	Griggs	1,400	1,400	100
	Hettinger	1,500	1,500	100
	Kidder	1,400	1,400	100
	La Moure	2,300	2,300	100
	Logan	1,200	1,200	100
	Mc Henry	2,800	2,800	100
	Mc Intosh	1,900	1,800	97
	Mountrail	2,800	2,800	100
	Ransom	2,400	2,400	100
	Richland	6,900	6,800	99
	Rolette	3,800	3,700	96
	Sargent	2,000	2,000	100
	Sheridan	1,000	1,000	100
	Sioux	900	900	100
	Walsh	5,500	5,400	98

WGN-TV—(Continued)
(Arbitron Data Continued)

Net Weekly Circulation	State County	Total Households	TV Households	%
Between 5-24%	Ward	21,100	20,900	99
	NEBRASKA			
	Banner	300	300	100
	Boone	2,600	2,600	100
	Brown	1,700	1,600	94
	Burt	3,500	3,500	100
	Butler	3,400	3,300	97
	Cass	7,900	7,800	99
	Cedar	3,900	3,900	100
	Chase	2,000	2,000	100
	Clay	3,000	3,000	100
	Colfax	3,700	3,600	97
	Cuming	4,000	3,900	98
	Custer	5,200	5,100	98
	Dixon	2,600	2,600	100
	Dodge	13,700	13,600	99
	Frontier	1,400	1,400	100
	Furnas	2,600	2,500	96
	Gage	9,000	8,900	99
	Garfield	900	900	100
	Gosper	800	800	100
	Greeley	1,200	1,200	100
	Hamilton	3,500	3,500	100
	Harlan	1,700	1,700	100
	Holt	5,200	5,000	96
	Hooker	400	400	100
	Howard	2,400	2,400	100
	Jefferson	3,700	3,600	97
	Kearney	2,600	2,600	100
	Knox	4,100	4,000	98
	Lancaster	79,500	78,700	99
	Loup	300	300	100
	Merrick	3,200	3,200	100
	Nuckolls	2,600	2,600	98
	Pierce	3,200	3,200	100
	Red Willow	5,000	4,900	98
	Richardson	4,400	4,300	98
	Saline	5,100	5,000	98
	Saunders	6,900	6,800	99
	Sheridan	3,000	2,900	97
	Sherman	1,500	1,500	100
	Thurston	2,400	2,400	100
	Valley	2,200	2,100	95
	Washington	5,900	5,900	100
	Wayne	3,400	3,400	100
	Webster	1,900	1,900	100
	NEW JERSEY			
	Mercer	111,000	109,300	98
	Somerset	73,600	72,800	99
	NEW MEXICO			
	Bernalillo	178,100	175,200	98
	Catron	1,000	900	90
	Cibola	10,100	9,900	98
	De Baca	1,000	1,000	100
	Guadalupe	1,500	1,400	93
	Harding	400	400	100
	Lea North	19,400	18,900	98
	Lea South	2,600	2,500	96
	Lincoln	5,500	5,300	96
	Mora	1,400	1,200	86
	Otero	16,100	15,700	98
	Rio Arriba	10,200	9,500	93
	Sandoval	13,400	12,600	94
	San Juan	33,300	31,300	94
	San Miguel	8,000	7,400	93
	Santa Fe	32,100	31,100	97
	Socorro	4,500	4,400	98
	NEVADA			
	Churchill	5,900	5,800	98

Illinois

WGN-TV—(Continued)
(Arbitron Data Continued)

Net Weekly Circulation	State County	Total Households	TV Households Households	%
Between 5-24%	Clark	219,200	215,300	98
	Douglas	9,300	8,900	96
	Elko	7,900	7,400	94
	Lyon	6,500	6,200	95
	Mineral	2,300	2,200	96
	Nye North	2,500	2,300	90
NEVADA				
	Pershing	1,400	1,400	100
NEW YORK				
	Cattaraugus	31,200	30,500	98
	Chautauqua	54,800	53,800	98
	Chenango	18,300	17,900	98
	Clinton	27,300	26,900	99
	Hamilton	1,900	1,800	95
	Schoharie	10,900	10,600	97
	Wyoming	13,900	13,700	99
OHIO				
	Adams	9,200	8,800	96
	Ashtabula	37,600	37,000	98
	Athens	19,000	18,400	97
	Brown	12,000	11,600	97
	Champaign	12,800	12,600	98
	Clermont	48,000	47,400	99
	Clinton	13,200	13,000	98
	Darke	20,300	20,000	99
	Defiance	14,000	13,800	99
	Fairfield	35,600	35,200	99
	Fayette	10,100	9,900	98
	Franklin	347,300	343,100	99
	Geauga	25,400	25,000	98
	Hamilton	329,200	324,200	98
	Henry	10,300	10,200	99
	Hocking	9,800	9,600	98
	Licking	46,300	45,700	99
	Lorain	96,300	95,300	99
	Madison	11,600	11,300	97
	Marion	24,400	24,100	99
	Meigs	9,100	8,900	97
	Mercer	13,100	12,900	98
	Miami	33,600	33,200	99
	Morgan	5,400	5,200	96
	Paulding	7,400	7,300	99
	Perry	11,600	11,400	98
	Pickaway	14,900	14,700	99
	Portage	48,100	47,600	99
	Preble	14,300	14,100	99
	Putnam	10,900	10,700	98
	Ross	23,700	23,200	98
	Van Wert	11,400	11,200	98
	Vinton	4,400	4,300	98
	Wayne	35,000	34,100	97
	Wood	39,400	38,900	99
OKLAHOMA				
	Atoka	4,900	4,800	98
	Beckham	9,500	9,300	98
	Blaine	5,800	5,700	98
	Bryan	13,000	12,700	98
	Caddo	12,600	12,400	98
	Canadian	25,200	25,000	99
	Cherokee	12,200	12,000	98
	Choctaw	6,500	6,300	97
	Cleveland	58,900	58,200	99
	Coal	2,400	2,400	100
	Comanche	37,400	37,100	99
	Creek	25,200	24,800	99
	Custer	12,400	12,200	98
	Delaware	10,800	10,500	97
	Grady	17,200	17,000	99
	Grant	2,700	2,700	100

WGN-TV—(Continued)
(Arbitron Data Continued)

Net Weekly Circulation	State County	Total Households	TV Households Households	%
Between 5-24%	Greer	3,100	3,000	97
	Jefferson	3,500	3,500	100
	Kingfisher	5,800	5,800	100
	Kiowa	5,500	5,400	98
	Latimer	3,900	3,800	97
	Le Flore	16,900	16,500	98
	Mc Clain	9,000	8,900	99
	Mc Curtain	13,600	13,200	97
	Mc Intosh	7,200	7,100	99
	Marshall	5,200	5,100	98
	Mayer	14,000	13,800	99
	Muskogee	27,700	27,300	99
	Noble	4,900	4,900	100
	Nowata	4,700	4,700	100
	Okfuskee	4,700	4,600	98
	Oklahoma	247,000	245,000	99
	Okmulgee	15,700	15,500	99
	Osage	16,900	16,800	99
	Pawnee	7,000	6,900	99
	Payne	25,000	24,700	99
Pontotoc	13,800	13,700	99	
Pottawatomie	23,900	23,600	99	
Roger Mills	2,200	2,100	95	
Rogers	20,200	19,900	99	
Seminole	11,300	11,200	99	
Texas	6,900	6,800	99	
Tillman	4,700	4,600	98	
Tulsa	206,300	204,700	99	
Wagoner	18,600	18,400	99	
Washita	6,000	5,900	98	
Woodward	8,800	8,600	98	
OREGON				
	Clackamas	90,100	87,200	97
	Columbia	13,300	12,800	96
	Douglas	35,200	33,500	95
	Lincoln	16,000	14,800	92
	Morrow	3,000	2,800	93
	Multnomah	234,700	226,000	96
	Umatilla	22,100	20,700	94
	Union	8,800	8,200	93
	Washington	104,300	102,000	98
	Yamhill	21,000	20,000	95
PENNSYLVANIA				
	Bedford	17,500	17,000	97
	Blair	51,000	50,100	98
	Clearfield	30,500	29,900	98
	Elk	13,600	13,300	98
	Erie	103,400	102,000	99
	Greene	15,500	15,100	97
	Huntingdon	15,300	14,900	97
	Jefferson	19,000	18,600	98
	Juniata	7,400	7,100	96
	Mc Kean	18,600	18,100	97
	Mifflin	17,700	17,100	97
	Potter	6,700	6,500	97
	Somerset	30,700	30,000	98
	Sullivan	2,200	2,100	95
	Tioga	14,600	14,100	97
	Venango	24,000	23,300	97
	Wayne	14,400	13,900	97
SOUTH CAROLINA				
	Abbeville	8,400	8,300	99
	Anderson	53,700	53,100	99
	Berkeley	39,100	38,300	98
	Charleston	99,500	98,400	99
	Cherokee	14,600	14,400	99
	Colleton	11,600	11,300	97
	Fairfield	6,600	6,400	97
	Greenville	114,800	113,800	99

WGN-TV—(Continued)
(Arbitron Data Continued)

Net Weekly Circulation	State County	Total Households	TV Households	%
Between 5-24%	SOUTH CAROLINA			
	Greenwood	22,400	22,200	99
	Hampton	6,800	6,600	97
	Horry	45,300	44,500	98
	Laurens	18,000	17,800	99
	Newberry	11,800	11,600	98
	Oconee	19,800	19,600	99
	Orangeburg	29,400	28,700	98
	Pickens	30,200	29,800	99
	Richland	96,400	95,200	99
	Spartanburg	78,700	77,900	99
	Union	11,000	10,900	99
	SOUTH DAKOTA			
Bon Homme	3,100	3,000	97	
Brookings	8,800	8,700	99	
Brule	2,000	2,000	100	
Campbell	800	800	100	
Charles Mix	3,300	3,200	97	
Clay	4,900	4,800	98	
Corson	1,500	1,400	93	
Dewey	1,500	1,400	93	
Edmunds	1,800	1,800	100	
Fall River	3,500	3,400	97	
Faulk	1,200	1,200	100	
Grant	3,300	3,200	97	
Gregory	2,100	2,100	100	
Hand	1,800	1,800	100	
Hutchinson	3,400	3,300	97	
Jackson	1,300	1,300	100	
Kingsbury	2,600	2,600	100	
Lake	4,100	4,100	100	
Lawrence	7,600	7,500	99	
Lincoln	5,200	5,100	98	
Mc Cook	2,300	2,300	100	
Mc Pherson	1,500	1,500	100	
Meade	7,600	7,500	99	
Mellette	700	700	100	
Miner	1,400	1,400	100	
Perkins	1,800	1,700	94	
Sanborn	1,200	1,200	100	
Spink	3,300	3,300	100	
Sully	700	700	100	
Todd	2,000	1,900	95	
Tripp	2,700	2,700	100	
Turner	3,500	3,500	100	
Yankton	7,100	7,000	99	
TENNESSEE				
Bedford	10,300	10,200	99	
Benton	6,000	5,900	98	
Bledsoe	3,300	3,200	97	
Blount	30,700	30,500	99	
Cheatham	8,600	8,500	99	
Cocke	10,900	10,700	98	
Crockett	5,200	5,100	98	
Cumberland	11,700	11,500	98	
Davidson	186,400	185,500	100	
Decatur	4,300	4,200	98	
Dickson	11,900	11,800	99	
Dyer	13,100	13,000	99	
Fentress	5,500	5,400	98	
Franklin	11,500	11,400	99	
Hamblen	20,600	20,400	99	
Hamilton	108,700	108,100	99	
Hancock	2,300	2,300	100	
Hardin	8,500	8,300	98	
Hawkins	16,500	16,300	99	
Haywood	6,600	6,500	98	
Jefferson	11,900	11,800	99	
Knox	126,700	125,800	99	
Lauderdale	8,800	8,700	99	

WGN-TV—(Continued)
(Arbitron Data Continued)

Net Weekly Circulation	State County	Total Households	TV Households	%
Between 5-24%	Lewis	3,500	3,500	100
	Loudon	11,200	11,100	99
	Marion	9,000	8,900	99
	Meigs	2,800	2,800	100
	Monroe	10,500	10,400	99
	Morgan	5,700	5,600	98
	Overton	6,300	6,200	98
	Polk	4,800	4,700	98
	Rhea	9,200	9,100	99
	Rutherford	32,500	32,300	99
	Sevier	17,600	17,400	99
	Shelby	278,100	276,100	99
	Smith	5,600	5,500	98
	Sumner	32,600	32,300	99
	Unicoi	6,100	6,000	98
	Washington	33,600	33,400	99
	Wayne	5,100	5,000	98
White	7,500	7,400	99	
Williamson	22,600	22,400	99	
Wilson	22,000	21,800	99	
TEXAS				
Anderson	15,100	14,800	98	
Angelina	24,900	24,500	98	
Aranas	6,700	6,600	99	
Archer	3,000	3,000	100	
Atascosa	9,900	9,700	98	
Bailey	2,800	2,800	100	
Bastrop	11,300	11,000	97	
Bee	9,200	9,000	98	
Bexar	369,100	364,800	99	
Bowie	29,900	29,500	99	
Briscoe	1,000	1,000	100	
Brooks	2,700	2,600	96	
Burnet	9,300	9,200	99	
Caldwell	8,400	8,200	98	
Callahan	5,000	4,900	98	
Carson	2,500	2,500	100	
Cass	11,500	11,300	98	
Castro	3,400	3,300	97	
Cherokee	15,100	14,800	98	
Clay	4,100	4,100	100	
Cochran	1,500	1,500	100	
Collin	63,200	62,400	99	
Comal	16,500	16,300	99	
Concho	1,100	1,100	100	
Cottle	1,200	1,200	100	
Crosby	2,900	2,900	100	
Dallas	668,800	663,700	99	
Denton	66,600	66,000	99	
De Witt	7,300	7,100	97	
Dickens	1,400	1,400	100	
Dimmit	3,600	3,400	94	
Donley	1,600	1,600	100	
Duval	4,200	4,100	98	
Eastland	8,400	8,200	98	
Fisher	2,200	2,200	100	
Foard	900	900	100	
Fort Bend	60,100	59,200	99	
Gillespie	6,200	6,000	97	
Gonzales	6,100	6,000	98	
Grayson	36,800	36,300	99	
Gregg	42,200	41,700	99	
Guadalupe	18,900	18,600	98	
Hall	2,200	2,100	95	
Hardin	16,000	15,700	98	
Harris	1,033,400	1,023,900	99	
Haskell	3,000	3,000	100	
Hidalgo	94,500	92,900	98	
Hood	9,900	9,800	99	

Illinois

WGN-TV—(Continued)
(Arbitron Data Continued)

Net Weekly Circulation	State County	Total Households	TV Households Households	%	
Between 5-24%	Hunt	23,700	23,300	98	
	Irion	500	500	100	
	Jack	3,100	3,100	100	
	Jackson	5,100	5,000	98	
	Johnson	29,900	29,600	99	
	Jones	6,800	6,700	99	
	Karnes	4,700	4,600	98	
	TEXAS				
	Kendall	4,800	4,700	98	
	Kerr	13,800	13,500	98	
	Kimble	1,600	1,500	94	
	Lamar	17,500	16,900	97	
	Lamb	6,600	6,500	98	
	Lee	4,800	4,700	98	
	Lipscomb	1,400	1,400	100	
	Lubbock	81,400	80,700	99	
	Lynn	2,800	2,800	100	
	Maverick	10,000	9,500	95	
	Medina	8,600	8,400	98	
	Milam	9,000	8,800	98	
	Montgomery	59,400	58,300	98	
	Morris	5,600	5,500	98	
	Nolan	6,700	6,600	98	
Nueces	97,200	96,000	99		
Oldham	700	700	100		
Orange	31,900	31,600	99		
Parmer	3,500	3,500	100		
Rains	2,500	2,500	100		
Real	1,000	1,000	97		
Refugio	3,200	3,200	100		
Robertson	6,000	5,900	98		
Rockwall	7,100	7,000	99		
Rusk	16,800	16,500	98		
San Augustine	3,400	3,300	97		
San Patricio	20,400	20,000	98		
Schleicher	1,000	1,000	100		
Shackelford	1,800	1,800	100		
Shelby	9,600	9,400	98		
Smith	55,000	54,300	99		
Starr	9,000	8,700	97		
Stonewall	1,000	1,000	100		
Tarrant	369,600	366,800	99		
Terry	5,200	5,100	98		
Throckmorton	900	900	100		
Upshur	12,300	12,100	98		
Van Zandt	14,500	14,200	98		
Wichita	45,100	44,800	99		
Wilbarger	6,200	6,200	100		
Willacy	5,100	5,000	98		
Williamson	34,600	34,000	98		
Wilson	6,600	6,400	97		
UTAH					
Beaver	1,500	1,500	100		
Cache	20,400	19,900	98		
Carbon	8,900	8,700	98		
Davis	48,800	48,300	99		
Duchesne	4,500	4,300	96		
Emery	4,200	4,100	98		
Grand	3,200	2,900	92		
Juab	1,800	1,800	100		
Kane	1,600	1,400	88		
Rich	700	700	100		
Salt Lake	235,300	231,900	99		
Sanpete	5,100	5,000	98		
Tooele	8,900	8,800	99		
Utah	70,400	69,100	98		
Wasatch	3,200	3,100	97		
Weber	53,100	52,400	99		

WGN-TV—(Continued)
(Arbitron Data Continued)

Net Weekly Circulation	State County	Total Households	TV Households Households	%
Between 5-24%	VIRGINIA			
	Accomack	11,700	11,400	98
	Alleghany	9,400	9,300	99
	Amherst	9,600	9,400	98
	Appomattox	4,400	4,300	98
	Bath	2,100	2,100	100
	Bedford	14,600	14,400	99
	Bland	2,200	2,100	95
	Botetourt	8,700	8,600	99
	Buchanan	12,400	12,100	98
	Chesterfield	61,300	61,000	100
	Dickenson	7,000	6,900	99
	Essex	3,100	3,000	97
	Giles	6,200	6,100	98
	Gloucester	8,800	8,700	99
	Henry	27,000	26,700	99
	James City	12,000	11,800	98
	Loudoun	22,500	22,200	99
	Middlesex	3,200	3,100	97
	Pittsylvania	40,400	39,900	99
	Prince Edward	4,900	4,800	98
	Prince George	15,000	14,900	99
	Rockingham	26,900	26,600	99
Scott	8,500	8,300	98	
Smyth	11,700	11,600	99	
Southampton	7,900	7,700	98	
Washington	23,800	23,500	99	
Westmoreland	5,600	5,500	98	
York	15,400	15,300	99	
Chesapeake City	42,200	41,800	99	
WASHINGTON				
Adams	4,900	4,700	96	
Benton	44,900	43,500	97	
Chelan	19,100	18,300	96	
Clallam	21,800	20,900	96	
Clark	78,200	76,200	97	
Douglas	9,400	9,100	97	
Franklin	13,600	13,200	97	
Grant	19,000	18,200	96	
Klickitat	6,300	5,900	94	
Lewis	22,200	21,100	95	
Skamania	3,100	2,900	93	
WISCONSIN				
Adams	5,600	5,400	96	
Barron	15,400	15,000	97	
Bayfield	5,600	5,500	98	
Brown	66,800	66,200	99	
Buffalo	5,400	5,300	98	
Calumet	11,000	10,800	98	
Chippewa	18,400	18,100	98	
Clark	11,900	11,500	97	
Columbia	16,900	16,500	98	
Crawford	6,100	6,000	98	
Dodge	26,300	25,800	98	
Door	10,400	10,300	99	
Florence	1,500	1,500	100	
Fond Du Lac	31,200	30,700	98	
Green	11,900	11,700	98	
Green Lake	7,200	7,000	97	
Iowa	7,400	7,200	97	
Jackson	6,400	6,200	97	
Jefferson	23,800	23,500	99	
Kewaunee	6,800	6,700	99	
Lafayette	6,200	6,100	98	
Langlade	7,400	7,200	97	
Lincoln	10,300	10,200	99	
Manitowoc	29,800	29,500	99	
Marathon	41,100	40,600	99	
Marinette	15,300	15,100	99	

Illinois

WGN-TV—(Continued)
(Arbitron Data Continued)

Net Weekly Circulation	State County	Total Households	TV Households	%
Between 5-24%	WISCONSIN			
	Marquette	5,200	5,000	96
	Milwaukee	368,600	363,900	99
	Monroe	12,900	12,600	98
	Oconto	11,200	11,000	98
	Oneida	13,100	12,700	97
	Outagamie	46,900	46,600	99
	Ozaukee	24,300	24,000	99
	Polk	12,900	12,700	98
	Price	6,200	6,000	97
	Rusk	5,800	5,600	97
	Sauk	17,000	16,600	97
	Sawyer	5,200	5,000	96
	Shawano	13,600	13,400	99
	Sheboygan	36,900	36,500	99
	Taylor	6,500	6,300	97
	Vilas	7,400	7,200	97
	Washburn	5,600	5,500	98
	Washington	30,400	30,100	99
	Waukesha	99,000	98,000	99
	Waupaca	16,200	16,000	99
	Waushara	7,900	7,700	97
	WEST VIRGINIA			
	Fayette	21,400	21,200	99
	Gilmer	3,000	2,900	97
	Grant	3,800	3,700	97

WGN-TV—(Continued)
(Arbitron Data Continued)

Net Weekly Circulation	State County	Total Households	TV Households	%
Between 5-24%	GREENBRIER			
	Greenbrier	14,500	14,200	98
	Jackson	9,400	9,300	99
	Kanawha	88,600	87,900	99
	Mc Dowell	16,100	15,800	98
	Mingo	12,700	12,500	98
	Nicholas	10,400	10,300	99
	Pleasants	3,000	3,000	100
	Putnam	15,200	15,100	99
	Randolph	10,500	10,300	98
	Summers	5,600	5,400	96
	Taylor	6,200	6,100	98
	Upshur	8,900	8,800	99
	Wayne	17,000	16,800	99
	WYOMING			
	Albany	11,500	11,000	96
	Big Horn	4,500	4,300	96
	Campbell	12,100	11,500	95
	Fremont	13,700	13,300	97
	Hot Springs	2,200	2,100	95
Lincoln	4,800	4,600	96	
Sublette	1,600	1,500	94	
Uinta	7,200	6,900	96	
Washakie	3,700	3,600	97	
Weston	2,900	2,800	97	

Illinois

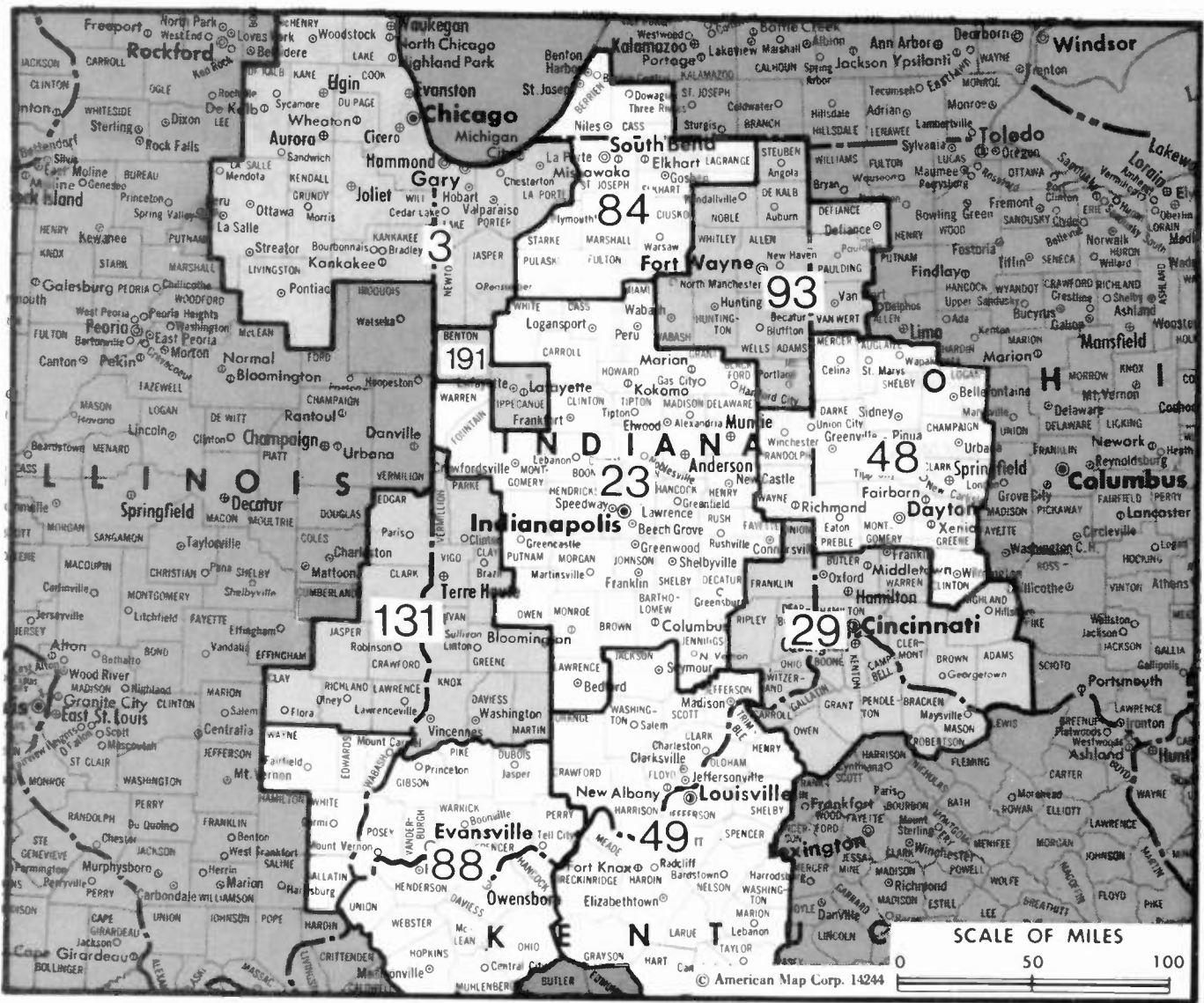
WFLD, Chicago (Arbitron Data Continued)

Net Weekly Circulation	State County	Total Households	TV Households Households	%
Between 5-24%	INDIANA			
	Benton	3,600	3,500	97
	Carroll	7,300	7,200	99
	Fulton	7,400	7,300	99
	Marshall	14,500	14,200	98
	Pulaski	5,000	4,800	96
	Wabash	12,400	12,100	98
	White	9,300	9,100	98
	MICHIGAN			
	Cass	17,700	17,400	98
	Van Buren	25,100	24,800	99
WISCONSIN				
Ozaukee	24,300	24,000	99	
Walworth	27,200	26,800	99	
Waukesha	99,000	98,000	99	

SEE . . .
you do read the ads

AND SO DO THE
OTHER USERS OF THIS
FACTBOOK.
EVERY TIME YOU USE THIS BOOK,
YOU SEE THESE ADS.
THIS IS THE LOGICAL PLACE
FOR YOUR AD.

Indiana



Market	Arbitron ADI TV Households	Rank
Chicago, IL	3,006,300	3
Indianapolis, IN	820,500	23
Cincinnati, OH	692,600	29
Dayton, OH	502,900	48
Louisville, KY	500,900	49
South Bend-Elkhart, IN	279,200	84
Fort Wayne, IN	261,100	88
Terre Haute, IN	157,200	131
Lafayette, IN	44,900	191

Market Area Commercial TV Stations

WBBM-TV (2), WCFC-TV (38), WCIU-TV (26), WFLD (32), WGBO-TV (66), WGN-TV (9), WLS-TV (7), WMAQ-TV (5), WPWR-TV (60), WSNS-TV (44)
 WHMB-TV (40), WISH-TV (8), WRTV (6), WTHR (13), WTTV (4), WXIN (59)
 WCPO-TV (9), WIII (64), WKRC-TV (12), WLWT (5), WXIX-TV (19)
 WDTN (2), WHIO-TV (7), WKEF (22), WKOI (43), WRGT-TV (45), WTJC (26)
 WAVE-TV (3), WDRB-TV (41), WGRB (34), WHAS-TV (11), WLKY-TV (32)
 WHME-TV (46), WNDU-TV (16), WSBT-TV (22), WSJV (28)
 WEHT (25), WEVV (44), WFIE-TV (14), WLNC (19), WTVW (7)
 WANE-TV (15), WFFT-TV (55), WINN (63), WKUG-TV (33), WPTA (21)
 WBAK-TV (38), WTHI-TV (10), WTWO (2)
 WLFI-TV (18)

State Cross Reference List

Communities That Receive Programs of Stations That are Located Elsewhere

WTTV, Bloomington	See Indianapolis, IN
WSJV, Elkhart	See South Bend, IN
WLNC, Evansville	See Madisonville, KY

Indiana Station Status as of October 1, 1986

	VHF	UHF	TOTAL
Commercial Television Stations	7	16	23
Educational Television Stations	1	5	6
			29

Indiana—Angola

WINM

(formerly WBZK)

Ch. 63

Network Service: None, independent.

Licensee: Manna for Modern Man Ministries Inc., 1400 W. Washington Center Rd., Box 11247, Fort Wayne, IN 46856.

Business Office: Box 11925, Fort Wayne, IN 46866-1925.

Telephone: 219-484-0630.

Technical Facilities: Channel No. 63 (764-770 MHz). Authorized power: 23.4-kw visual, 4.68-kw aural. Antenna: 300-ft. above av. terrain, 240-ft. above ground, 1315-ft. above sea level.

Latitude	41°	37'	13.5"
Longitude	85°	00'	09.0"

Requests CP for change to 2900-kw max. visual, 290-kw max. aural, 997-ft. above av. terrain, 975-ft. above ground, 1855-ft. above sea level, lat. 41° 24' 34", long. 84° 54' 40"; transmitter to Hwy. 34 & Hwy. 59, 2-mi. SW of Butler. BPCT-851028KF.

Transmitter: Old 27 at S city limits, Angola.

Satellite Earth Stations: Scientific-Atlanta & KLM.

News Service: INN.

Ownership: Non-profit corp. Dr. Paul E. Paino, chmn.; Rev. Paul C. Paino, pres.; Dale Romey, v.p.; Constance McDaniel, secy.; Rev. Dennis Kutzner, treas.

Began Operation: April 22, 1983. Sale to present owner by James A. Chase approved by FCC Oct. 1, 1985. Left air Jan. 1985. Dark pending FCC approval of transmitter changes.

Represented (legal): Lauren A. Colby.



Represented (engineering): E. Harold Munn Jr. & Associates Inc.

Personnel:

WAYNE H. PARADISE, general manager.
RICHARD FOUST, administrative assistant.
STEPHEN CANNADAY, chief engineer.

Arbitron Data: Not available.

Indiana—Evansville

WEHT

Ch. 25

Network Service: CBS.

Licensee: Gilmore Broadcasting Corp., Box 25, Evansville, IN 47701.

Studio: Marywood Dr., Henderson County, KY.

Mailing Address: Box 25, Evansville, IN 47701.

Telephone: 812-424-9215, Evansville. TWX: 510-545-7434.

Technical Facilities: Channel No. 25 (536-542 MHz). Authorized power: 1194-kw max. & 794-kw horizontal visual, 286-kw max. & 185-kw horizontal aural. Antenna: 1030-ft. above av. terrain, 988-ft. above ground, 1449-ft. above sea level.

Latitude 37° 51' 56"
Longitude 87° 34' 04"

Transmitter: Marywood Dr., Henderson County, KY.

Satellite Earth Station: In operation; RCA receivers.

News Service: AP.

Ownership: See KODE-TV, Joplin, MO.

Began Operation: Sept. 11, 1953. Sale to present owner by Henry S. Hilberg and associates approved July 20, 1964 by FCC (Television Digest, Vol. 4:16, 29). Sale to Hilberg group by M. A. Lightman's Malco Theatres Inc. approved Oct. 24, 1956 (Vol. 12:35, 43).

Represented (sales): Katz Television.

Represented (legal): Wiley, Rein & Fielding.

Represented (engineering): Cohen & Dippell.

Personnel:

ERNEST D. MADDEN, senior vice president & general manager.
DAVID BLYTHE, general sales manager.
BROD SEYMOUR, program director.
LARRY LUFSEY, chief engineer.
JON ESTHER, news director.

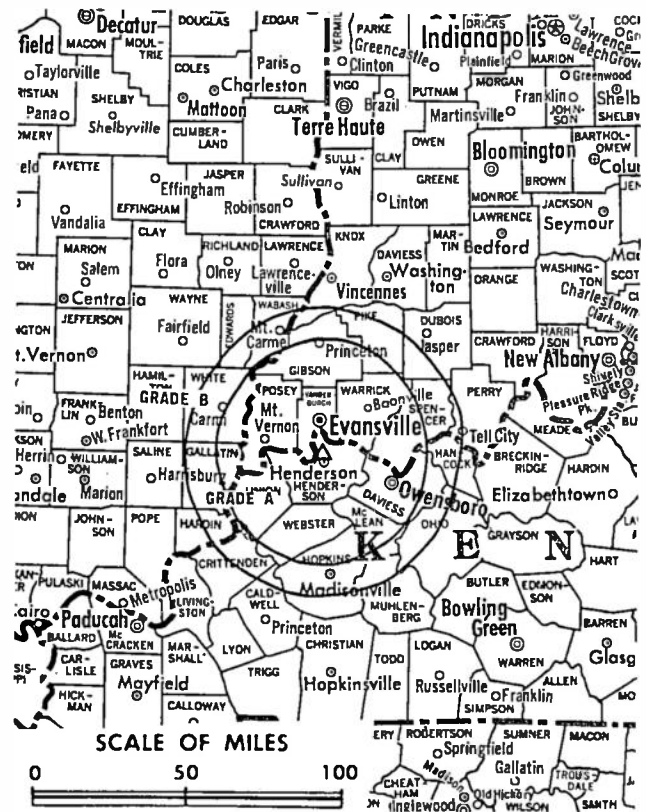
Highest One Hour Rate: \$3200.

Highest 30 Sec. Rate (July 1, 1985): \$450.

NETWORK BASE HOURLY RATE: \$560.

Total Households: © MSI Consumer Market Data as of 1/1/86. TV Homes, TV% and Circulation © 1986 Arbitron. County coverage based on Arbitron study.

Net Weekly Circulation	State County	Total Households	TV Households	%
50% & Over	ILLINOIS			
	Edwards	3,600	3,400	94
	Gallatin	3,000	2,900	97
	Wabash	5,400	5,200	96
	Wayne	7,700	7,300	95
	White	7,400	7,000	95
	INDIANA			
	Dubois	12,400	12,000	97
	Gibson	13,000	12,700	98
	Perry	6,700	6,500	97
	Pike	5,400	5,200	96
	Posey	9,700	9,400	97
	Spencer	6,800	6,600	97
	Vanderburgh	65,200	63,800	98
Warrick	16,300	15,900	98	
KENTUCKY				
Daviess	32,500	32,300	99	
Hancock	2,800	2,800	100	



WEHT BPCT-4924 Granted 6/29/76

© American Map Corp., 14244

Net Weekly Circulation	State County	Total Households	TV Households	%
50% & Over	Henderson	16,200	16,100	99
	Hopkins	18,000	17,800	99
	Mc Lean	3,600	3,600	100
	Muhlenberg	11,600	11,500	99
	Ohio	8,300	8,200	99
	Union	5,800	5,700	98
	Webster	5,800	5,700	98
Between 25-49%	ILLINOIS			
	Lawrence	6,900	6,700	97
	INDIANA			
Knox	15,900	15,600	98	
KENTUCKY				
Caldwell	5,100	5,000	98	
Between 5-24%	ILLINOIS			
	Hamilton	3,900	3,700	95
	Hardin	2,100	2,000	95
	Richland	7,300	7,100	97
	Saline	12,500	12,100	97
	INDIANA			
	Daviess	10,200	9,900	97
	KENTUCKY			
	Butler	4,100	4,000	98
	Christian	21,100	20,900	99
	Crittenden	3,500	3,500	100
Grayson	8,200	8,100	99	
Lyon	2,600	2,600	100	
Station Totals		370,600	362,800	97
Net Weekly Circulation (1986)			246,700	
Average Daily Circulation (1986)			152,800	

Indiana—Evansville

WEVV

Ch. 44

Network Service: None, independent.

Licensee: Ralph C. Wilson Industries Inc., 1585 Schallenger Rd. San Jose, CA 95131.

Studio: 629 Walnut St., Evansville, IN 47708.

Telephone: 812-424-9201.

Technical Facilities: Channel No. 44 (650-656 MHz). Authorized power: 1313.7-kw max. visual, 262.6-kw max. aural. Antenna: 970-ft. above av. terrain, 999-ft. above ground, 1419-ft. above sea level.

Latitude 38° 03' 07"
Longitude 87° 19' 12"

Transmitter: 0.9-mi. E of U.S. 41 on KY Hwy. 414, Henderson County, KY.

Satellite Earth Stations: 2 in operation; Avcom, 6-meter; Avcom receivers.

Ownership: Ralph C. Wilson Jr., chmn. & pres., 100%. For other interests, see Group Ownership of TV Stations.

Began Operation: Nov. 17, 1983. Reorganization & addition of partners approved by FCC Nov. 19, 1984. FCC approved sale to present owner by Ohio Valley TV Inc. Dec. 27, 1985.

Represented (sales): Adam Young Inc.

Represented (legal): Leventhal, Senter & Lerman.

Personnel:

MICHAEL BROOKS, general manager.
ROBERT RAMSEY, program & operations manager.
JOHN SANDWELL, sales manager.
BILL HIGHT, regional sales manager.

Highest One Hour Rate: \$2000.

Highest 30 Sec. Rate (July 23, 1986): \$250.

Total Households: © MSI Consumer Market Data as of 1/1/86. TV Homes, TV% and Circulation © 1986 Arbitron. County coverage based on Arbitron study.

Net Weekly Circulation	State County	Total Households	TV Households	%
50% & Over	ILLINOIS			
	Wabash	5,400	5,200	96
	White	7,400	7,000	95
	INDIANA			
	Gibson	13,000	12,700	98
	Posey	9,700	9,400	97
	Spencer	6,800	6,600	97
	Vanderburgh	65,200	63,800	98
	Warrick	16,300	15,900	98
	KENTUCKY			
Daviess	32,500	32,300	99	
Hancock	2,800	2,800	100	
Henderson	16,200	16,100	99	
Mc Lean	3,600	3,600	100	
Union	5,800	5,700	98	
Webster	5,800	5,700	98	
Between 25-49%	ILLINOIS			
	Edwards	3,600	3,400	94



Net Weekly Circulation	State County	Total Households	TV Households	%
Between 25-49%	Gallatin	3,000	2,900	97
	Hamilton	3,900	3,700	95
	Wayne	7,700	7,300	95
	INDIANA			
	Dubois	12,400	12,000	97
	Perry	6,700	6,500	97
	Pike	5,400	5,200	96
	KENTUCKY			
	Hopkins	18,000	17,800	99
	Ohio	8,300	8,200	99
Between 5-24%	ILLINOIS			
	Hardin	2,100	2,000	95
	Richland	7,300	7,100	97
	Saline	12,500	12,100	97
	INDIANA			
	Martin	3,800	3,700	97
KENTUCKY				
Caldwell	5,100	5,000	98	
Crittenden	3,500	3,500	100	
Muhlenberg	11,600	11,500	99	
Station Totals		305,400	298,700	97
Net Weekly Circulation (1986)				137,100
Average Daily Circulation (1986)				57,900

Indiana—Evansville

WFIE-TV

Ch. 14

Network Service: NBC.

Licensee: Cosmos Broadcasting Co., 1115 Mount Auburn Rd., Evansville, IN 47712.

Studio: 1115 Mount Auburn Rd., Evansville, IN 47712.

Telephone: 812-426-1414.

Technical Facilities: Channel No. 14 (470-476 MHz). Authorized power: 2208-kw max. & 1020-kw horizontal visual, 331-kw max. & 91.2-kw horizontal aural. Antenna: 1020-ft. above av. terrain, 949-ft. above ground, 1449-ft. above sea level.

Latitude 37° 53' 14"
Longitude 87° 31' 07"

Transmitter: Wolf Hill, approx. 2300-ft. NE of intersection of Rte. 414 (Wathen Lane) & Cemetery Rd., near Henderson, KY.

Multichannel TV Sound: Stereo only.

Satellite Earth Stations: ADM, 3-meter; Harris, 6-meter; Harris & Scientific-Atlanta receivers.

News Service: AP.

Ownership: Cosmos Broadcasting Co., 100%. For other interests, see Group Ownership of TV Stations.

Began Operation: Nov. 9, 1953. Sale to present owner by Orion Bcstg. approved by FCC Aug. 14 1981. Sale to Orion by Jesse D. Fine theatre family approved July 18, 1956. (Television Digest, Vol. 12:25, 26, 29).

Represented (sales): Blair Television.

Represented (legal): Dow, Lohnes & Albertson.

Personnel:

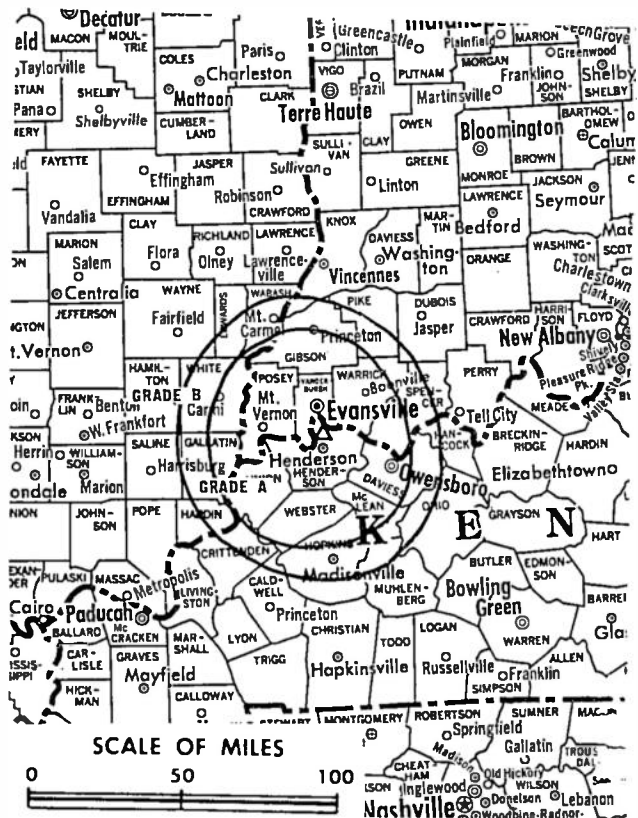
CONRAD L. CAGLE, vice president & general manager.
ANGIE SAUER, general sales manager.
JIM MOORE, national sales manager.
LEN WELLS, news director.
MARION B. PAUL, chief engineer.
SHIRLEY KIRK, program director.

Highest 30 Sec. Rate: \$1800.

NETWORK BASE HOURLY RATE: \$870.

Total Households: © MSI Consumer Market Data as of 1/1/86. TV Homes, TV% and Circulation © 1986 Arbitron. County coverage based on Arbitron study.

Net Weekly Circulation	State County	Total Households	TV Households	%
50% & Over	ILLINOIS			
	Edwards	3,600	3,400	94
	Gallatin	3,000	2,900	97
	Wabash	5,400	5,200	96
	Wayne	7,700	7,300	95
	White	7,400	7,000	95
	INDIANA			
	Dubois	12,400	12,000	97
	Gibson	13,000	12,700	98
	Perry	6,700	6,500	97
Pike	5,400	5,200	96	
Posey	9,700	9,400	97	
Spencer	6,800	6,600	97	
Vanderburgh	65,200	63,800	98	
Warrick	16,300	15,900	98	
KENTUCKY				
Daviess	32,500	32,300	99	



WFIE-TV BPCT-4913 Granted 6/11/76

© American Map Corp., 14244

Net Weekly Circulation	State County	Total Households	TV Households	%
50% & Over	Hancock	2,800	2,800	100
	Henderson	16,200	16,100	99
	Hopkins	18,000	17,800	99
	Mc Lean	3,600	3,600	100
	Ohio	8,300	8,200	99
	Union	5,800	5,700	98
Webster	5,800	5,700	98	
Between 25-49%	ILLINOIS			
	Clay	6,300	6,000	95
	Lawrence	6,900	6,700	97
Richland	7,300	7,100	97	
INDIANA	Knox	15,900	15,600	98
	KENTUCKY			
Caldwell	5,100	5,000	98	
Muhlenberg	11,600	11,500	99	
Between 5-24%	ILLINOIS			
	Hamilton	3,900	3,700	95
	Hardin	2,100	2,000	95
	Saline	12,500	12,100	97
	INDIANA			
	Daviess	10,200	9,900	97
KENTUCKY				
Butler	4,100	4,000	98	
Christian	21,100	20,900	99	
Crittenden	3,500	3,500	100	
Lyon	2,600	2,600	100	
Station Totals		368,700	360,700	97
Net Weekly Circulation (1986)				245,300
Average Daily Circulation (1986)				159,400

Indiana—Evansville

WTVW

Ch. 7

Network Service: ABC.

Licensee: WTVV Inc., Box 7, Evansville, IN 47701.

Studio: 477 Carpenter St., Evansville, IN 47701.

Telephone: 812-422-1121. TWX: 810-353-0594.

Technical Facilities: Channel No. 7 (174-180 MHz). Authorized power: 316-kw visual, 63.2-kw aural. Antenna: Circularly polarized, 1000-ft. above av. terrain, 1013-ft. above ground, 1493-ft. above sea level.

Latitude 38° 01' 27"
Longitude 87° 21' 43"

Transmitter: 1-mi. S of Chandler, IN.

Satellite Earth Stations: One Avcom Ku-band; 2 Avantek; one M/A-Com; Avcom receivers.

News Service: AP.

Ownership: WTVW Inc., gen partner, 2.3%; WTVV Inc., ltd. partner, 97.7%. WTVW ownership: Charles Woods, pres.-treas., 80%; Betty K. Colvin, v.p.-secy., 20%. For WTVV ownership, see WTVV, Dothan, AL. For other interests, see Charles Woods in Group Ownership of TV Stations.

Began Operation: Aug. 21, 1956. Sale to present owners by Fuqua Communications approved by FCC Nov. 17, 1980. Sale of control to Fuqua by Polaris Corp. approved by FCC Sept. 26, 1966 (Television Digest, Vol. 5:51; 6:39). Previous sale of control by Ferris E. Traylor, Rex Schepp and Miklos Sperling to Producers Inc. (Polaris) approved Aug. 27, 1962 (Vol. 2:35).

Represented (sales): Seltel Inc.

Represented (legal): Kenkel, Barnard & Edmundson.

Personnel:

CHARLES WOODS, president.
KEN SCHREIBER, general manager.
DAVID CASTRALE, production manager.
JOHN SCHUTA, chief engineer.
JERRY BIRGE, news director.

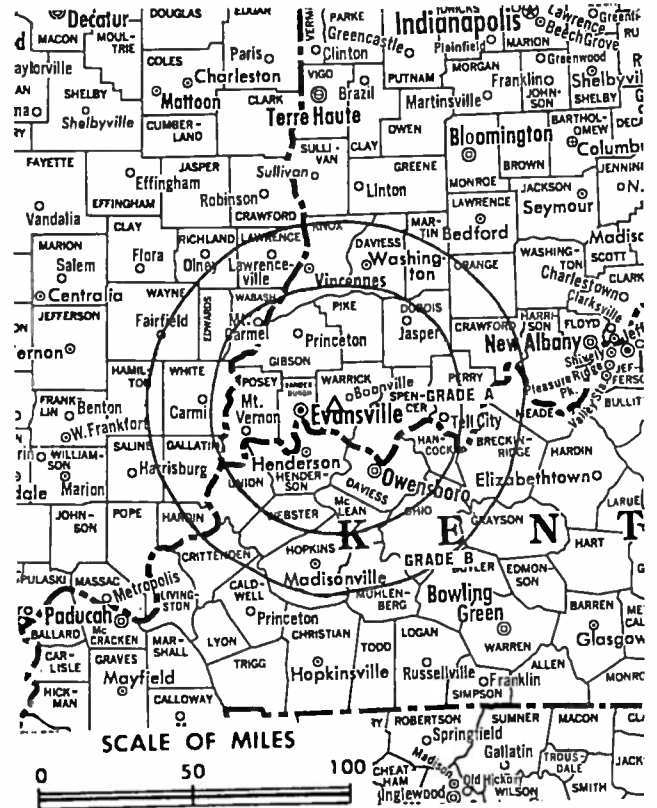
Highest One Hour Rate: \$3600.

Highest 30 Sec. Rate (Sept. 1, 1986): \$650.

NETWORK BASE HOURLY RATE: \$1300.

Total Households: © MSI Consumer Market Data as of 1/1/86. TV Homes, TV% and Circulation © 1986 Arbitron. County coverage based on Arbitron study.

Net Weekly Circulation	State County	Total Households	TV Households	%
50% & Over	ILLINOIS			
	Clay	6,300	6,000	95
	Edwards	3,600	3,400	94
	Gallatin	3,000	2,900	97
	Lawrence	6,900	6,700	97
	Richland	7,300	7,100	97
	Wabash	5,400	5,200	96
	Wayne	7,700	7,300	95
	White	7,400	7,000	95
	INDIANA			
	Crawford	3,600	3,400	94
	Davless	10,200	9,900	97
	Dubois	12,400	12,000	97
	Gibson	13,000	12,700	98
	Knox	15,900	15,600	98
	Martin	3,800	3,700	97
	Perry	6,700	6,500	97
Pike	5,400	5,200	96	
Posey	9,700	9,400	97	
Spencer	6,800	6,600	97	
Vanderburgh	65,200	63,800	98	
Warrick	16,300	15,900	98	
KENTUCKY				
Breckinridge	6,200	6,100	98	
Caldwell	5,100	5,000	98	
Davless	32,500	32,300	99	
Hancock	2,800	2,800	100	



WTVW BPCT-810427KE Granted 6/22/81

© American Map Corp., 14244

Net Weekly Circulation	State County	Total Households	TV Households	%
50% & Over	Henderson	16,200	16,100	99
	Hopkins	18,000	17,800	99
	Mc Lean	3,600	3,600	100
	Muhlenberg	11,600	11,500	99
	Ohio	8,300	8,200	99
	Union	5,800	5,700	98
	Webster	5,800	5,700	98
Between 25-49%	ILLINOIS			
	Crawford	8,500	8,300	98
	Hamilton	3,900	3,700	95
INDIANA	Orange	6,900	6,700	97
	KENTUCKY			
Crittenden	3,500	3,500	100	
Grayson	8,200	8,100	99	
Between 5-24%	ILLINOIS			
	Hardin	2,100	2,000	95
	Jasper	4,400	4,200	97
	Saline	12,500	12,100	97
	INDIANA			
	Greene	12,200	11,900	98
	Lawrence	16,100	15,800	98
	Sullivan	8,100	7,900	98
	KENTUCKY			
	Butler	4,100	4,000	98
	Christian	21,100	20,900	99
	Lyon	2,600	2,600	100
	Marshall	10,400	10,300	99
Meade	7,800	7,800	100	
Simpson	5,500	5,400	98	
Trigg	3,500	3,500	100	
Station Totals		473,900	463,800	97
Net Weekly Circulation (1986)				302,800
Average Daily Circulation (1986)				181,400

Indiana—Fort Wayne

WANE-TV

Ch. 15

Network Service: CBS.

Licensee: Indiana Bcstg. Corp., Box 1515, Fort Wayne, IN 46801.

Studio: 2915 West State Blvd.

Mailing Address: Box 1515, Fort Wayne, IN 46801.

Telephone: 219-424-1515. TWX: 810-332-1508.

Technical Facilities: Channel No. 15 (476-482 MHz). Authorized power: 436-kw max. & 144-kw horizontal visual, 28.2-kw horizontal aural. Antenna: 830-ft. above av. terrain, 839-ft. above ground, 1649-ft. above sea level.

Latitude 41° 05' 35"
Longitude 85° 10' 42"

Requests CP for change to 1114-kw max. visual, 111-kw max. aural, 829-ft above av. terrain, 808-ft. above ground, 1618-ft above sea level. BPCT-860710KE.

Transmitter: 2915 West State Blvd.

Satellite Earth Stations: 3 in operation; Scientific-Atlanta, 7-meter; Scientific-Atlanta receivers.

News Services: AP, Group W Newsfeed, CBS.

Ownership: LIN Broadcasting Inc. For other interests, see Group Ownership of TV Stations.

Began Operation: Sept. 26, 1954. Sale to present owner by Corinthian Bcstg. approved by FCC Nov. 28, 1983 (Television Digest, Vol. 23:36). Sale to Corinthian by Universal Bcstg. (McConnell) approved Oct. 10, 1956 by FCC. Previous sale as WINT by R. Morris Pierce group approved June 13, 1956 (Vol. 12:24, 34, 41).

Represented (sales): Petry Television.

Represented (legal): Wilmer, Cutler & Pickering.

Represented (engineering): Moffet, Larson & Johnson.

Personnel:

ROBERT A. FISHMAN, president & general manager.
R. BRUCE CYNAR, general sales manager.
MARK MEYER, program/production manager.
JIM GILL, promotion director.
BILL WAGMAN, news director.
HERB LYONS, chief engineer.
MEREDETH SMITH, financial manager.

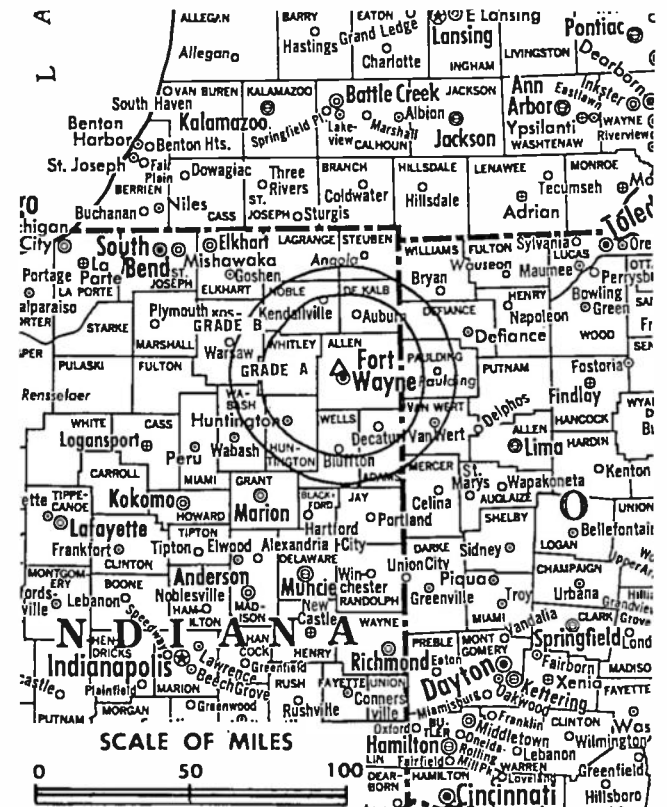
Highest One Hour Rate: \$2500.

Highest 30 Sec. Rate (July 17, 1986): \$800.

NETWORK BASE HOURLY RATE: \$825.

Total Households: © MSI Consumer Market Data as of 1/1/86. TV Homes, TV% and Circulation © 1986 Arbitron. County coverage based on Arbitron study.

Net Weekly Circulation	State County	Total Households	TV Households	%
50% & Over	INDIANA			
	Adams	10,200	10,000	98
	Allen	106,400	104,700	98
	De Kalb	11,700	11,600	99
	Huntington	12,800	12,600	98
	Jay	8,200	8,000	98
	Noble	12,900	12,600	98
Stauben	9,700	9,500	98	



WANE-TV BPCT-2515 Granted 7/30/58

© American Map Corp., 14244

Net Weekly Circulation	State County	Total Households	TV Households	%
50% & Over	Wabash	12,400	12,100	98
	Wells	9,100	8,900	98
	Whitley	9,300	9,200	99
	OHIO			
	Defiance	14,000	13,800	99
Between 25-49%	Mercer	13,100	12,900	98
	Paulding	7,400	7,300	99
	Van Wert	11,400	11,200	98
	Williams	13,700	13,400	98
	INDIANA			
Between 25-49%	Kosciusko	23,100	22,600	98
	Lagrange	8,500	8,100	95
	OHIO			
Putnam	10,900	10,700	98	
Between 5-24%	INDIANA			
	Blackford	5,500	5,400	98
	Grant	27,100	26,600	98
	Randolph	10,700	10,500	98
	MICHIGAN			
Branch	14,400	14,200	99	
OHIO	Allen	41,100	40,400	98
	Auglaize	15,700	15,400	98
	Hardin	11,800	11,600	98
Station Totals		431,100	423,300	98
Net Weekly Circulation (1986)			249,400	
Average Daily Circulation (1986)			140,000	

Indiana—Fort Wayne

WFFT-TV

Ch. 55

Network Service: None, independent.

Licensee: Great Trails Bcstg. Corp., 4 South Main St., Dayton, OH 45402.

Studio: 3707 Hillegas Rd., Box 2255, Fort Wayne, IN 46801.

Telephone: 219-424-5555.

Technical Facilities: Channel No. 55 (716-722 MHz). Authorized power: 603-kw max. & 389-kw horizontal visual, 60.3-kw max. & 38.9-kw horizontal aural. Antenna: 780-ft. above av. terrain, 805-ft. above ground, 1625-ft. above sea level.

Latitude 41° 06' 33"
Longitude 85° 11' 44"

Transmitter: 3707 Hillegas Rd.

Satellite Earth Stations: AFC, 3.7-meter; Prodelin, 4.5-meter; Scientific-Atlanta, 10-meter; M/A-Com & Scientific-Atlanta receivers.

News Service: UPI.

Ownership: Great Trails Bcstg. Corp., see WHAG-TV, Hagerstown, MD.

Began Operation: Dec. 21, 1977. Sale to present owner by Ontario Corp. approved by FCC June 1, 1982 (Television Digest, Vol. 22:13).

Represented (sales): Seltel Inc.

Represented (legal): Haley, Bader & Potts.

Personnel:

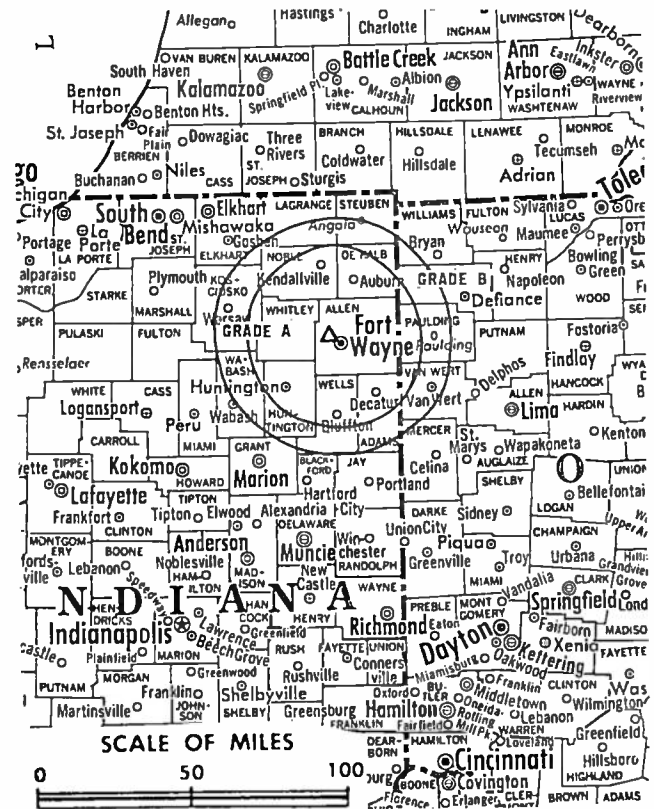
JEFF EVANS, general manager.
STEVE POZEANAC, director of operations.
FRANK HAWKINS, general sales manager.
JIM GLENDENING, national sales manager.
BOB SMITHHART, regional sales manager.
BOB FAIRCHILD, chief engineer.
AL CRAIN, production manager.
STEVE SHINE, news director.

Highest One Hour Rate: \$3700.

Highest 30 Sec. Rate (Jan. 1, 1985): \$320.

Total Households: © MSI Consumer Market Data as of 1/1/86. TV Homes, TV% and Circulation © 1986 Arbitron. County coverage based on Arbitron study.

Net Weekly Circulation	State County	Total Households	TV Households	%
50% & Over	INDIANA			
	Adams	10,200	10,000	98
	Allen	106,400	104,700	98
	De Kalb	11,700	11,600	99
	Grant	27,100	26,600	98
	Huntington	12,800	12,600	98
	Jay	8,200	8,000	98
	Noble	12,900	12,600	98
	Steuben	9,700	9,500	98
	Wabash	12,400	12,100	98
	Wells	9,100	8,900	98
	Whitley	9,300	9,200	99
	OHIO			
	Defiance	14,000	13,800	99
	Mercer	13,100	12,900	98
Paulding	7,400	7,300	99	



WFFT-TV BPCT-4975 Granted 5/20/77

© American Map Corp., 14244

Net Weekly Circulation	State County	Total Households	TV Households	%
50% & Over	Van Wert	11,400	11,200	98
	Williams	13,700	13,400	98
Between 25-49%	INDIANA			
	Blackford	5,500	5,400	98
	Fulton	7,400	7,300	99
	Kosciusko	23,100	22,600	98
Lagrange	8,500	8,100	95	
OHIO	Allen	41,100	40,400	98
	Auglaize	15,700	15,400	98
	Putnam	10,900	10,700	98
Between 5-24%	INDIANA			
	Elkhart	50,800	49,700	98
	Miami	13,600	13,300	98
Randolph	10,700	10,500	98	
MICHIGAN	Branch	14,400	14,200	99
	St Joseph	20,800	20,500	99
OHIO	Hancock	24,600	24,300	99
	Hardin	11,800	11,600	98
	Henry	10,300	10,200	99
Station Totals		558,600	548,600	98
Net Weekly Circulation (1986)			242,000	
Average Daily Circulation (1986)			107,800	

Indiana—Fort Wayne

WKJG-TV

Ch. 33

Network Service: NBC.

Licensee: Thirty-Three Inc., 2633 West State Blvd., Fort Wayne, IN 46808.

Studio: 2633 West State Blvd., Fort Wayne, IN 46808.

Telephone: 219-422-7474. TWX: 810-332-1400.

Technical Facilities: Channel No. 33 (584-590 MHz). Authorized power: 589-kw visual, 58.9-kw aural. Antenna: 770-ft. above av. terrain, 793-ft. above ground, 1593-ft. above sea level.

Latitude 41° 05' 36.00"
Longitude 85° 10' 28.47"

Transmitter: 2633 West State Blvd.

Multichannel TV Sound: Stereo only.

Satellite Earth Stations: 4 in operation; Harris, 3.7-meter; Pinzone, Harris & M/A-Com receivers.

News Service: AP.

Ownership: Joseph R. Cloutier, 100%.

Began Operation: Nov. 21, 1953. Sale to present owner by Wabash Valley Bcstg. Corp. approved by FCC Nov. 23, 1983. Sale to Wabash by Federated Media Inc. approved by FCC July 30, 1974 (Television Digest, Vol. 14:32). Sale to FMI by Truth Publishing Co. approved by FCC March 10, 1971 (Vol. 10:27). Previous sale by Clarence L. Schust, H. Leslie Popp and associates approved March 13, 1957 (Vol. 13:5, 11).

Represented (sales): MMT Sales Inc.

Represented (legal): Haley, Bader & Potts.

Represented (engineering): Lohnes & Culver.

Personnel:

HILLIARD GATES, vice president & general manager.
WILLIAM KLINE, general sales manager.
WILLIAM NICHOLS, station manager.
LARRY BOWER, promotion & operations director.
RICHARD FLOREA, news director.
ED SCHMIDT, chief engineer.

Highest One Hour Rate: \$1150.

Highest 30 Sec. Rate (July 15, 1986): \$700.

NETWORK BASE HOURLY RATE: \$575.

Total Households: © MSI Consumer Market Data as of 1/1/86. TV Homes, TV% and Circulation © 1986 Arbitron. County coverage based on Arbitron study.

Net Weekly Circulation	State County	Total Households	TV Households	%
50% & Over	INDIANA			
	Adams	10,200	10,000	98
	Allen	106,400	104,700	98
	De Kalb	11,700	11,600	99
	Huntington	12,800	12,600	98
	Jay	8,200	8,000	98
	Noble	12,900	12,600	98
	Steuben	9,700	9,500	98
	Wabash	12,400	12,100	98
	Wells	9,100	8,900	98
Whitley	9,300	9,200	99	



WKJG-TV BPCT-790925KJ Granted 12/30/79

© American Map Corp., 14244

Net Weekly Circulation	State County	Total Households	TV Households	%
50% & Over	OHIO			
	Mercer	13,100	12,900	98
	Paulding	7,400	7,300	99
	Van Wert	11,400	11,200	98
Between 25-49%	INDIANA			
	Kosciusko	23,100	22,600	98
	OHIO			
	Defiance	14,000	13,800	99
Between 5-24%	INDIANA			
	Blackford	5,500	5,400	98
	Grant	27,100	26,600	98
	Lagrange	8,500	8,100	95
	Miami	13,600	13,300	98
	Randolph	10,700	10,500	98
	MICHIGAN			
	Branch	14,400	14,200	99
	OHIO			
	Allen	41,100	40,400	98
Auglaize	15,700	15,400	98	
Fulton	13,700	13,400	98	
Putnam	10,900	10,700	98	
Station Totals		446,600	438,400	98
Net Weekly Circulation (1986)				234,100
Average Daily Circulation (1986)				124,600

Indiana—Fort Wayne

WPTA

Ch. 21

Network Service: ABC.

Licensee: Pulitzer Broadcasting Co.

Studio: 3401 Butler Rd., Fort Wayne, IN 46808.

Mailing Address: Box 2121, Fort Wayne, IN 46801.

Telephone: 219-483-0584. TWX: 810-332-1549.

Technical Facilities: Channel No. 21 (512-518 MHz). Authorized power: 562-kw max. & 490-kw horizontal visual, 56.2-kw max. & 49-kw horizontal aural. Antenna: 740-ft. above av. terrain, 770-ft. above ground, 1582-ft. above sea level.

Latitude 41° 06' 08"
Longitude 85° 11' 04"

Transmitter: 3401 Butler Rd.

Satellite Earth Stations: 5 in operation; Common Carrier; Microdyne, 7.3-meter; Microdyne, Andrews/Avantek & RCA receivers.

News Services: AP, UPI, ABC, NIWS.

Ownership: Pulitzer Publishing Co., 100%. For other interests, see Group Ownership of TV Stations.

Began Operation: Sept. 28, 1957. Sale to present owner by Gannett Co. Inc. approved by FCC May 12, 1983 (Television Digest, Vol. 23:2). Merger of Combined Communications with Gannett Co. approved by FCC June 7, 1979 (Vol. 18:20, 38; 19:24). Sale to Combined by Sarkes Tarzian Inc. approved April 4, 1973 (Vol. 12:41; 13:7).

Represented (sales): Blair Television.

Represented (legal): Verner, Liipfert, Bernhard, McPherson & Hand.

Personnel:

- EDWIN METCALFE, vice president & general manager.
- MARVIN GOTTLIEB, general sales manager.
- BILL MacDONALD, sales manager.
- BARBARA WIGHAM, dir. of programming & promotion.
- JACK MAURER, news director.
- RAY KRUEGER, chief engineer.

Highest 30 Sec. Rate (Aug. 4, 1986): \$600.

NETWORK BASE HOURLY RATE: \$825.

Total Households: © MSI Consumer Market Data as of 1/1/86. TV Homes, TV% and Circulation © 1986 Arbitron. County coverage based on Arbitron study.

Net Weekly Circulation	State County	Total Households	TV Households	%
50% & Over	INDIANA			
	Adams	10,200	10,000	98
	Allen	106,400	104,700	98
	De Kalb	11,700	11,600	99
	Huntington	12,800	12,600	98
	Jay	8,200	8,000	98
	Noble	12,900	12,600	98
	Steuben	9,700	9,500	98
	Wabash	12,400	12,100	98
	Wells	9,100	8,900	98
	Whitley	9,300	9,200	99



WPTA BPCT-790312LC Granted 6/8/79

© American Map Corp., 14244

Net Weekly Circulation	State County	Total Households	TV Households	%
50% & Over	OHIO			
	Defiance	14,000	13,800	99
	Mercer	13,100	12,900	98
	Paulding	7,400	7,300	99
	Van Wert	11,400	11,200	98
	Williams	13,700	13,400	98
Between 25-49%	INDIANA			
	Blackford	5,500	5,400	98
	Kosciusko	23,100	22,600	98
	Miami	13,600	13,300	98
	OHIO			
	Auglaize	15,700	15,400	98
	Putnam	10,900	10,700	98
Between 5-24%	INDIANA			
	Grant	27,100	26,600	98
	Lagrange	8,500	8,100	95
	Randolph	10,700	10,500	98
	MICHIGAN			
	Branch	14,400	14,200	99
	OHIO			
	Allen	41,100	40,400	98
	Fulton	13,700	13,400	98
Station Totals		446,600	438,400	98
Net Weekly Circulation (1986)			257,500	
Average Daily Circulation (1986)			151,100	

Indiana—Indianapolis

WHMB-TV

Ch. 40

Network Service: None, independent.

Licensee: LeSea Broadcasting Co., Box 12, South Bend, IN 46624.

Studio: 10511 Greenfield Ave., Noblesville, IN.

Mailing Address: Box 50250, Indianapolis, IN 46250.

Telephone: 317-773-5050. TWX: 810-260-1752.

Technical Facilities: Channel No. 40 (626-632 MHz). Authorized power: 2113-kw max. & 1596-kw horizontal visual, 211.3-kw max. & 159.6-kw horizontal aural. Antenna: 994-ft. above av. terrain, 1010-ft. above ground, 1845-ft. above sea level.

Latitude 39° 53' 39"
Longitude 86° 12' 19"

Transmitter: 7701 Walnut Dr., Indianapolis.

Satellite Earth Stations: 2 in operation; Microdyne, 7-meter; Harris & Microdyne receivers.

News Services: INN, UPI.

Ownership: Non-stock, non-profit organization. Officers: Lester Sumrall, pres.; Louise Sumrall, secy.; Leona Murphy, treas. Above officers are trustees for Lester Sumrall Evangelistic Assn. Inc., licensee of WHME-TV & WHME(FM), South Bend, IN.

Began Operation: January 25, 1971. Sale to present owner by Dr. Wendell Hansen approved by FCC Aug. 15, 1972.

Represented (sales): Spot Time Ltd.

Represented (legal): Pepper & Corazzini.

Personnel:

LESTER SUMRALL, president.
PETER SUMRALL, general manager.
JIM SHAFFER, sales manager.

Highest One Hour Rate: \$800.

Highest 30 Sec. Rate (Aug. 13, 1985): \$45.

Total Households: © MSI Consumer Market Data as of 1/1/86. TV Homes, TV% and Circulation © 1986 Arbitron. County coverage based on Arbitron study.

Net Weekly Circulation	State County	Total Households	TV Households	%
Between 25-49%	INDIANA			
	Clinton	11,400	11,200	98
	Shelby	14,100	13,900	99
	Tipton	6,200	6,100	98
Between 5-24%	INDIANA			
	Blackford	5,500	5,400	98
	Boone	13,700	13,500	99
	Brown	5,100	5,000	98
	Carroll	7,300	7,200	99
Cass	14,500	14,200	98	



WHMB-TV BPCT-810722KH Granted 1/12/82

© American Map Corp., 14234

Net Weekly Circulation	State County	Total Households	TV Households	%
Between 5-24%	Decatur	8,200	8,000	98
	Delaware	44,000	43,400	99
	Fountain	6,700	6,600	99
	Grant	27,100	26,600	98
	Hamilton	32,300	31,900	99
	Hancock	15,800	15,600	99
	Hendricks	25,000	24,700	99
	Howard	31,700	31,200	98
	Johnson	28,400	28,100	99
	Madison	49,200	48,600	99
	Marion	289,300	285,100	99
	Miami	13,600	13,300	98
	Monroe	36,100	35,000	97
	Montgomery	13,100	12,900	98
	Morgan	18,400	18,100	98
Rush	6,500	6,400	98	
Wells	9,100	8,900	98	
White	9,300	9,100	98	
Station Totals		741,600	730,000	98
Net Weekly Circulation (1986)			95,600	
Average Daily Circulation (1986)			33,700	

Indiana—Indianapolis

WISH-TV

Ch. 8

Network Service: CBS.

Licensee: Indiana Broadcasting Corp., 1950 N. Meridian St., Indianapolis, IN 46202.

Studio: 1950 N. Meridian St., Indianapolis, IN 46202.

Telephone: 317-924-4381.

Technical Facilities: Channel No. 8 (180-186 MHz). Authorized power: 316-kw visual, 42.7-kw aural. Antenna: 990-ft. above av. terrain, 997-ft. above ground, 1847-ft. above sea level.

Latitude 39° 45' 39"
Longitude 86° 00' 21"

Transmitter: 553 South Post Rd. 46239.

News Services: AP, UPI, Group W Newsfeed, CBS.

Ownership: LIN Broadcasting Corp., 100%. For other interests, see Group Ownership of TV Stations.

Began Operation: July 1, 1954. Sale, along with WANE-TV-AM, Fort Wayne, to Corinthian Bcstg. approved by FCC Oct. 10, 1956 (Television Digest, Vol. 12:34, 41). Sale by Corinthian to LIN Bcstg. approved Nov. 28, 1983 (Vol. 23:36).

Represented (sales): Pety Television.

Represented (legal): Wilmer, Cutler & Pickering.

Represented (engineering): A. D. Ring & Associates.

Personnel:

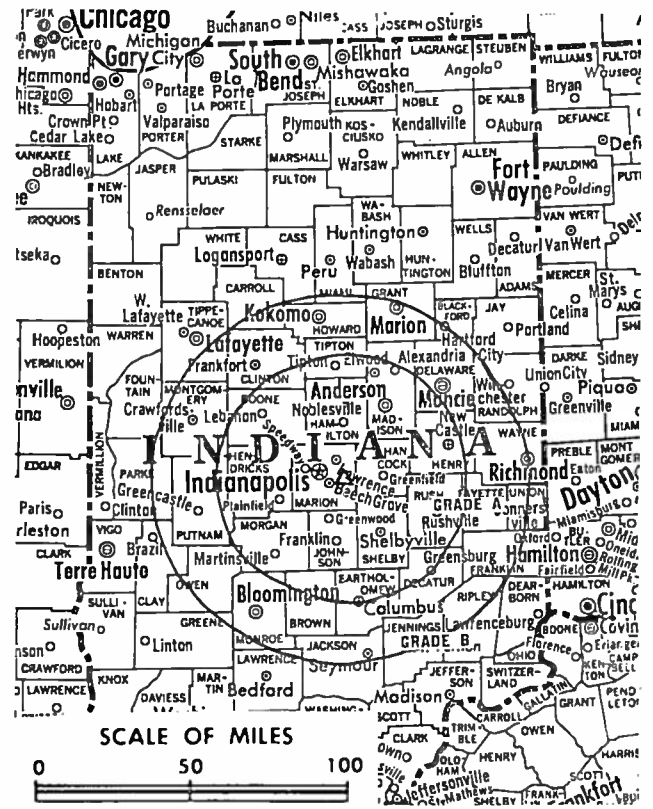
BLAKE BYRNE, group vice president, television.
ARNOLD S. BLAUWEISS, vice president, finance.
ERIC LAND, general sales manager.
SCOTT BLUMENTHAL, local sales manager.
PETER NIKIEL, advertising & promotion manager.
TERRY VAN BIBBER, chief engineer.
LEE GILES, news director.

Highest 30 Sec. Rate: \$4500

NETWORK BASE HOURLY RATE: \$2200.

Total Households: © MSI Consumer Market Data as of 1/1/86. TV Homes, TV% and Circulation © 1986 Arbitron. County coverage based on Arbitron study.

Net Weekly Circulation	State County	Total Households	TV Households	%
50% & Over	INDIANA			
	Bartholomew	24,200	23,800	98
	Blackford	5,500	5,400	98
	Boone	13,700	13,500	99
	Brown	5,100	5,000	98
	Carroll	7,300	7,200	99
	Cass	14,500	14,200	98
	Clinton	11,400	11,200	98
	Decatur	8,200	8,000	98
	Delaware	44,000	43,400	99
	Fayette	10,000	9,800	98
	Grant	27,100	26,600	98
	Hamilton	32,300	31,900	99
	Hancock	15,800	15,600	99
	Hendricks	25,000	24,700	99
	Henry	18,700	18,400	98
	Howard	31,700	31,200	98
	Jackson	13,600	13,400	99
	Jennings	7,900	7,700	97
	Johnson	28,400	28,100	99
	Lawrence	16,100	15,800	98
Madison	49,200	48,600	99	



WISH-TV BPCT-110 Granted 1/28/54 © American Map Corp., 14244

Net Weekly Circulation	State County	Total Households	TV Households	%
50% & Over	Marion	289,300	285,100	99
	Miami	13,600	13,300	98
	Monroe	36,100	35,000	97
	Montgomery	13,100	12,900	98
	Morgan	18,400	18,100	98
	Owen	6,400	6,300	98
	Putnam	9,600	9,400	98
	Rush	6,500	6,400	98
	Shelby	14,100	13,900	99
	Tippecanoe	42,400	41,300	97
	Tipton	6,200	6,100	98
Wayne	27,000	26,500	98	

Net Weekly Circulation	State County	Total Households	TV Households	%
Between 25-49%	INDIANA			
	Clay	9,300	9,100	98
	Jay	8,200	8,000	98
	Randolph	10,700	10,500	98
	Union	2,400	2,300	96
Wabash	12,400	12,100	98	
White	9,300	9,100	98	

Net Weekly Circulation	State County	Total Households	TV Households	%
Between 5-24%	INDIANA			
	Benton	3,600	3,500	97
	Fountain	6,700	6,600	99
	Franklin	6,500	6,300	97
	Greene	12,200	11,900	98
	Jefferson	11,000	10,700	97
	Orange	6,900	6,700	97
	Parke	6,100	6,000	98
	Vermillion	7,200	7,100	99
	Vigo	39,900	39,200	98
Warren	3,000	2,900	97	

Station Totals	1,047,800	1,029,800	98
Net Weekly Circulation (1986)		774,100	
Average Daily Circulation (1986)		452,500	

Indiana—Indianapolis

WRTV

Ch. 6

Network Service: ABC.

Licensee: McGraw-Hill Broadcasting Co. Inc., 1330 N. Meridian St., Indianapolis, IN 46206.

Studio: 1330 N. Meridian St., Indianapolis, IN 46206.

Telephone: 317-635-9788. TWX: 810-341-3339.

Technical Facilities: Channel No. 6 (82-88 MHz). Authorized power: 100-kw visual, 20-kw aural. Antenna: 990-ft. above av. terrain, 1019-ft. above ground, 1849-ft. above sea level.

Latitude 39° 53' 59"
Longitude 86° 12' 02"

Transmitter: 79th St. & Township Line Rd.

Satellite Earth Stations: Microdyne, 7-meter; Andrew, 7.3-meter & 4.5-meter; Satcom Technologies, 5.5-meter Ku-band; Microdyne, 3.7-meter Ku-band; Microdyne, Avantek, Standard & M/A-Com receivers.

News Services: AP, UPI.

Ownership: McGraw-Hill Inc., 100%. For other interests, see Group Ownership of TV Stations.

Began Operation: May 30, 1949. Sale to present owner by Time Inc. approved by FCC March 8, 1972 (Television Digest, Vol. 12:10, 11). Previous sale by H. M. Bitner interests approved by FCC April 17, 1957. (Vol. 12:50, 51; 13:16).

Represented (sales): MMT Sales Inc.

Represented (legal): Koteen & Naftalin.

Personnel:

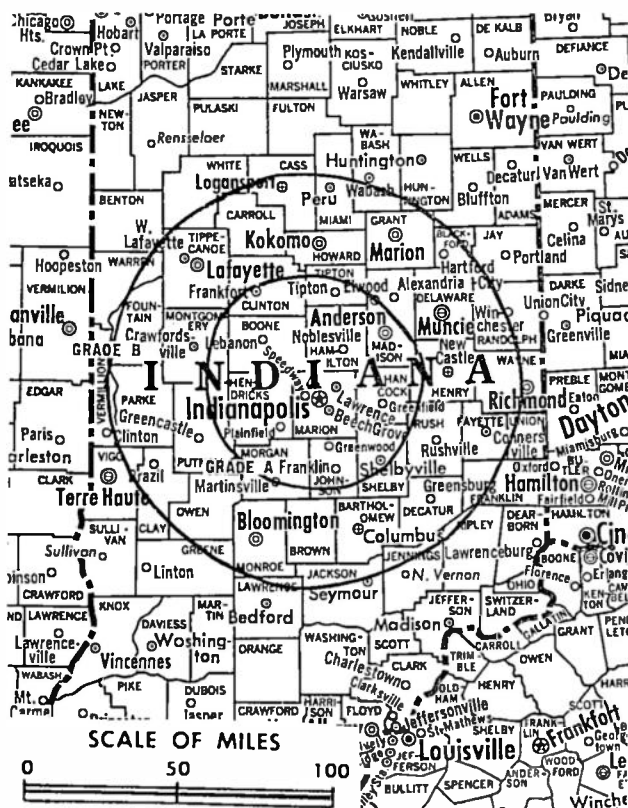
- JERRY R. CHAPMAN, vice president & general manager.
- SHARON CHALFIN, general sales manager.
- KEN LADAGE, director of program operations.
- BUDDY McATEE, director of advertising & sales promotion.
- MARTIN SIDDALL, director of business affairs.
- DICK PRATT, director of engineering.
- STEVE HINKLE, director of news.
- ED SØRENSEN, sports director.

Rates: Not available.

NETWORK BASE HOURLY RATE: \$2300.

Total Households: © MSI Consumer Market Data as of 1/1/86. TV Homes, TV% and Circulation © 1986 Arbitron. County coverage based on Arbitron study.

Net Weekly Circulation	State County	Total Households	TV Households	%
50% & Over	INDIANA			
	Bartholomew	24,200	23,800	98
	Benton	3,600	3,500	97
	Blackford	5,500	5,400	98
	Boone	13,700	13,500	99
	Brown	5,100	5,000	98
	Carroll	7,300	7,200	99
	Cass	14,500	14,200	98
	Clinton	11,400	11,200	98
	Decatur	8,200	8,000	98
	Delaware	44,000	43,400	99
	Fountain	6,700	6,600	99
	Grant	27,100	26,600	98
	Hamilton	32,300	31,900	99
	Hancock	15,800	15,600	99
	Hendricks	25,000	24,700	99
	Henry	18,700	18,400	98
	Howard	31,700	31,200	98
	Johnson	28,400	28,100	99
	Madison	49,200	48,600	99
	Marion	289,300	285,100	99
Miami	13,600	13,300	98	
Monroe	36,100	35,000	97	



WRTV BMPCT-1529 Granted 12/29/53 © American Map Corp., 14244

Net Weekly Circulation	State County	Total Households	TV Households	%
50% & Over	Montgomery	13,100	12,900	98
	Morgan	18,400	18,100	98
	Owen	6,400	6,300	98
	Putnam	9,600	9,400	98
	Randolph	10,700	10,500	98
	Rush	6,500	6,400	98
	Shelby	14,100	13,900	99
	Tippecanoe	42,400	41,300	97
	Tipton	6,200	6,100	98
	Warren	3,000	2,900	97
	White	9,300	9,100	98
Between 25-49%	INDIANA			
	Clay	9,300	9,100	98
	Fayette	10,000	9,800	98
	Greene	12,200	11,900	98
	Jackson	13,600	13,400	99
	Jay	8,200	8,000	98
	Jennings	7,900	7,700	97
	Lawrence	16,100	15,800	98
Parke	6,100	6,000	98	
Wabash	12,400	12,100	98	
Wayne	27,000	26,500	98	
Between 5-24%	ILLINOIS			
	Edgar	8,700	8,500	98
Vermilion	36,500	35,800	98	
INDIANA	Franklin	6,500	6,300	97
	Jasper	9,100	8,900	98
	Ripley	8,400	8,200	98
	Sullivan	8,100	7,900	98
	Union	2,400	2,300	96
	Vermillion	7,200	7,100	99
	Vigo	39,900	39,200	98
Station Totals		1,100,700	1,081,700	98
Net Weekly Circulation (1986)			798,700	
Average Daily Circulation (1986)			461,500	

Indiana—Indianapolis

WTHR

Ch. 13

Network Service: NBC.

Licensee: VideoIndiana Inc., 1000 N. Meridian St., Indianapolis, IN 46204.

Studio: 1000 N. Meridian St., Indianapolis, IN 46204.

Telephone: 317-636-1313.

Technical Facilities: Channel No. 13 (210-216 MHz). Authorized power: 316-kw visual, 31.6-kw aural. Antenna: Circularly polarized, 980-ft. above av. terrain, 1040-ft. above ground, 1860-ft. above sea level.

Latitude 39° 55' 43"
Longitude 86° 10' 55"

Transmitter: Ditch Rd. & 96th St.

Satellite Earth Stations: ADM, 6.1-meter; Harris, 6.1-meter & 8.8-meter; NBC (2) & RCA Americom, Ku-band; Harris, Scientific-Atlanta & M/A-Com receivers.

News Services: CNN, NIWS, NBC.

Ownership: See WBNS-TV, Columbus, OH.

Began Operation: Oct. 30, 1957. Sale to present owner by Avco Bcstg. Corp. approved by FCC Aug. 11, 1975 (Television Digest, Vol. 15:13, 21).

Represented (sales): Blair Television.

Represented (legal): Crowell & Moring.

Represented (engineering): David Steel & Associates.

Personnel:

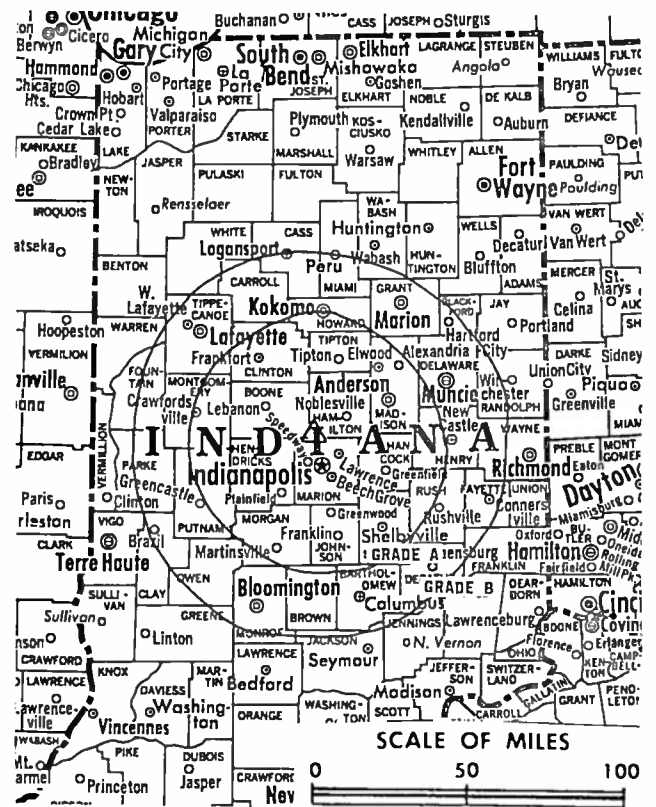
- GENE D'ANGELO, president.
- MICHAEL J. CORKEN, vice president & general manager.
- GERALD CARY, treasurer.
- WILLIAM ORR, vice president of engineering.
- WILLIAM C. HINEMAN, chief engineer.
- TOM ROSE, program director.
- ROBERT L. SHIVE, general sales manager.
- LARRY LEESE, national sales manager.
- MARLENE OLSEN, local sales manager.
- BRIAN BEGLANE, marketing manager.
- BOB CAMPBELL, news director.
- MARK DILLON, business manager.

Highest One Hour Rate: \$15,000.

NETWORK BASE HOURLY RATE: \$2000.

Total Households: © MSI Consumer Market Data as of 1/1/86. TV Homes, TV% and Circulation © 1986 Arbitron. County coverage based on Arbitron study.

Net Weekly Circulation	State County	Total Households	TV Households	%
50% & Over	INDIANA			
	Bartholomew	24,200	23,800	98
	Benton	3,600	3,500	97
	Blackford	5,500	5,400	98
	Boone	13,700	13,500	99
	Brown	5,100	5,000	98
	Carroll	7,300	7,200	99
	Cass	14,500	14,200	98
	Clinton	11,400	11,200	98
	Decatur	8,200	8,000	98
	Delaware	44,000	43,400	99
	Fountain	6,700	6,600	99
	Grant	27,100	26,600	98
	Hamilton	32,300	31,900	99
	Hancock	15,800	15,600	99
	Hendricks	25,000	24,700	99
	Henry	18,700	18,400	98
	Howard	31,700	31,200	98
	Johnson	28,400	28,100	99
	Madison	49,200	48,600	99
	Marion	289,300	285,100	99



WTHR BMPCT—831103KR Granted 12/21/83

©American Map Corp., No. 14244

Net Weekly Circulation	State County	Total Households	TV Households	%
50% & Over	Miami	13,600	13,300	98
	Monroe	36,100	35,000	97
	Montgomery	13,100	12,900	98
	Morgan	18,400	18,100	98
	Owen	6,400	6,300	98
	Putnam	9,600	9,400	98
	Rush	6,500	6,400	98
	Shelby	14,100	13,900	99
	Tippecanoe	42,400	41,300	97
	Tipton	6,200	6,100	98
	Warren	3,000	2,900	97
	White	9,300	9,100	98
Between 25-49%	INDIANA			
	Clay	9,300	9,100	98
	Fayette	10,000	9,800	98
	Jay	8,200	8,000	98
	Jennings	7,900	7,700	97
	Lawrence	16,100	15,800	98
	Parke	6,100	6,000	98
Randolph	10,700	10,500	98	
Wabash	12,400	12,100	98	
Between 5-24%	INDIANA			
	Franklin	6,500	6,300	97
	Greene	12,200	11,900	98
	Jackson	13,600	13,400	99
	Jasper	9,100	8,900	98
	Newton	5,500	5,400	98
	Pulaski	5,000	4,800	96
	Ripley	8,400	8,200	98
	Union	2,400	2,300	96
	Vermillion	7,200	7,100	99
Vigo	39,900	39,200	98	
Wayne	27,000	26,500	98	
Station Totals		1,057,900	1,039,700	98
Net Weekly Circulation (1986)			786,300	
Average Daily Circulation (1986)			473,700	

Indiana—Indianapolis

WXIN

Ch. 59

Network Service: None, independent.

Licensee: Outlet Communications Inc., 1440 N. Meridian St., Indianapolis, IN 46202.

Studio: 1440 N. Meridian, Indianapolis, IN 46202.

Telephone: 317-632-5900.

Technical Facilities: Channel No. 59 (740-746 MHz). Authorized power: 2090-kw max. visual, 209-kw max. aural. Antenna: 992-ft. above av. terrain, 1014-ft. above ground, 1814-ft. above sea level.

Latitude 39° 53' 20"
Longitude 86° 12' 07"

Transmitter: 2350 Westlane Rd., Indianapolis.

Multichannel TV Sound: Stereo only.

Satellite Earth Stations: 2 in operation; Harris, 6.1-meter; Harris receivers.

News Service: UPI.

Ownership: Outlet Communications Inc., 100%. For other interests see Group Ownership of TV Stations.

Began Operation: Feb. 2, 1984. Sale to present owner by USA Communications Inc. approved by FCC Dec. 26, 1984.

Represented (sales): Katz Independent Television Inc.

Represented (legal): Sundlun, Sher & Singer.

Represented (engineering): John F. X. Browne & Associates.

Personnel:

JOSEPH YOUNG, vice president & general manager.
RAY HUNT, general sales manager.
DENNIS CHRISTINE JR., national sales manager.

Highest One Hour Rate: \$8000.

Highest 30 Sec. Rate: \$1000.

Total Households: © MSI Consumer Market Data as of 1/1/86. TV Homes, TV% and Circulation © 1986 Arbitron. County coverage based on Arbitron study.

Net Weekly Circulation	State County	Total Households	TV Households	%
50% & Over	INDIANA			
	Boone	13,700	13,500	99
	Hamilton	32,300	31,900	99
	Hendricks	25,000	24,700	99
	Johnson	28,400	28,100	99
	Madison	49,200	48,600	99
	Marion	289,300	285,100	99
	Morgan	18,400	18,100	98
Shelby	14,100	13,900	99	
Between 25-49%	INDIANA			
	Brown	5,100	5,000	98
	Clinton	11,400	11,200	98
	Decatur	8,200	8,000	98
	Grant	27,100	26,600	98
	Hancock	15,800	15,600	99
	Henry	18,700	18,400	98
Howard	31,700	31,200	98	



Net Weekly Circulation	State County	Total Households	TV Households	%
Between 25-49%	Montgomery	13,100	12,900	98
	Rush	6,500	6,400	98
	Tiptecanoe	42,400	41,300	97
	Warren	3,000	2,900	97
	White	9,300	9,100	98

Net Weekly Circulation	State County	Total Households	TV Households	%
Between 5-24%	INDIANA			
	Bartholomew	24,200	23,800	98
	Benton	3,600	3,500	97
	Carrroll	7,300	7,200	99
	Cass	14,500	14,200	98
	Clay	9,300	9,100	98
	Delaware	44,000	43,400	99
	Fountain	6,700	6,600	99
	Jay	8,200	8,000	98
	Jennings	7,900	7,700	97
	Lawrence	16,100	15,800	98
	Miami	13,600	13,300	98
	Monroe	36,100	35,000	97
Owen	6,400	6,300	98	
Putnam	9,600	9,400	98	
Randolph	10,700	10,500	98	
Tipton	6,200	6,100	98	
Union	2,400	2,300	96	

Station Totals	889,500	874,700	98
Net Weekly Circulation (1986)		364,600	
Average Daily Circulation (1986)		156,000	

Indiana—Bloomington-Indianapolis

WTTV

Ch. 4

Network Service: None, independent.

Licensee: Tel-Am Holdings Inc.

Studios: South Highland and East Davis, Bloomington; 3490 Bluff Rd., Indianapolis, IN 46217.

Business Office: 3490 Bluff Rd., Indianapolis, IN 46217.

Telephone: 317-787-2211. TWX: 810-341-3177.

Technical Facilities: Channel No. 4 (66-72 MHz). Authorized power: 55-kw visual, 11-kw aural. Antenna: 1200-ft. above av. terrain, 1170-ft. above ground, 2038-ft. above sea level.

Latitude 39° 24' 26.5"
Longitude 86° 08' 52.0"

Transmitter: Trafalgar, IN.

Satellite Earth Stations: Harris, 3-meter & 8.8-meter; Scientific-Atlanta, 5-meter; Harris & Scientific-Atlanta receivers.

News Service: UPI.

Ownership: Tel-Am Operations Inc. TAOI ownership: Dunmore Partners Ltd., 22.1%; DeSales Harrison, chmn., 11.1%; Elmer C. Snow, pres., 2.8%; Clyde Dutton, v.p., 1.68%; Bernard Souers, v.p., Jack Baker, v.p.-treas., 0.56% each; Augustus Oliver, secy.; Harold Berry, 5.6%; others, 55.6%. Dunmore Partners Ltd. ownership: Edward G. Victor, Richard V. Sandler, gen. partners, 1% each; Michael Milken, 39.8%; Peter Ackerman, 15%; Lowell Milken & Gary Winnick, 8% each; Jeffrey Neuman, 6%; Warren Trepp, 5%; 20 others with less than 3.6% each, all ltd. partners. Note: Sale to Lorimar-Telepictures pends (Television Digest, Vol. 26:29).

Began Operation: Nov. 11, 1949. Sale to present owner by Teleco Inc. approved by FCC Jan. 24, 1984. Sale by Sarkes Tarzian Inc. approved by FCC May 9, 1978 (Television Digest, Vol. 17:29).

Represented (sales): TeleRep Inc.

Represented (legal): Hogan & Hartson.

Represented (engineering): Jules Cohen & Associates.

Personnel:

- ELMER C. SNOW, president & general manager.
- CLYDE V. DUTTON, senior vice president & general sales manager.
- BERNARD J. SOUERS, vice president, sales.
- MICHAEL S. DAVIS, vice president, programming.
- TOM WEBER, director of engineering.
- PAUL BOHRER, chief engineer.
- JIM LOCKWOOD, news director.
- ROBERT W. CALDWELL, production manager.
- CHUCK MARLOWE, sports director.
- CHUCK WORKMAN, public affairs director.
- JIM HAIR, operations manager.
- DICK BLAIR, manager of Bloomington operations.
- DOUG HOUSEMEYER, promotion & marketing director.
- JACK BAKER, vice president & controller.

Rates: Not available.

Total Households: © MSI Consumer Market Data as of 1/1/86. TV Homes, TV% and Circulation © 1986 Arbitron. County coverage based on Arbitron study.

Net Weekly Circulation	State County	Total Households	TV Households	%
50% & Over	INDIANA			
	Bartholomew	24,200	23,800	98
	Boone	13,700	13,500	99
	Brown	5,100	5,000	98
	Clay	9,300	9,100	98
	Clinton	11,400	11,200	98
	Daviess	10,200	9,900	97
	Decatur	8,200	8,000	98
	Delaware	44,000	43,400	99
	Fayette	10,000	9,800	98
	Fountain	6,700	6,600	99
	Greene	12,200	11,900	98
	Hamilton	32,300	31,900	99
	Hancock	15,800	15,600	99
	Hendricks	25,000	24,700	99
Henry	18,700	18,400	98	



WTTV BPCT-5061 Granted 11/14/77

© American Map Corp., 14244

Net Weekly Circulation	State County	Total Households	TV Households	%
50% & Over	Howard	31,700	31,200	98
	Jackson	13,600	13,400	99
	Jennings	7,900	7,700	97
	Johnson	28,400	28,100	99
	Lawrence	16,100	15,800	98
	Madison	49,200	48,600	99
	Marion	289,300	285,100	99
	Martin	3,800	3,700	97
	Monroe	36,100	35,000	97
	Montgomery	13,100	12,900	98
	Morgan	18,400	18,100	98
	Orange	6,900	6,700	97
	Owen	6,400	6,300	98
	Parke	6,100	6,000	98
	Putnam	9,600	9,400	98
Rush	6,500	6,400	98	
Shelby	14,100	13,900	99	
Washington	8,100	7,800	96	

Net Weekly Circulation	State County	Total Households	TV Households	%
Between 25-49%	ILLINOIS			
	Edgar	8,700	8,500	98
	Vermilion	36,500	35,800	98
INDIANA	Blackford	5,500	5,400	98
	Carroll	7,300	7,200	99
	Cass	14,500	14,200	98
	Crawford	3,600	3,400	94
	Franklin	6,500	6,300	97
	Grant	27,100	26,600	98
	Jay	8,200	8,000	98
	Jefferson	11,000	10,700	97
Knox	15,900	15,600	98	
Miami	13,600	13,300	98	

(Continued on page A-401)

Station Totals	1,870,900	1,840,100	98
Net Weekly Circulation (1986)			812,300
Average Daily Circulation (1986)			339,500

Indiana—Lafayette-Kokomo

WLFI-TV

Ch. 18



KATZ CONTINENTAL

Network Service: CBS.

Licensee: WLFI-TV Inc., 2605 Yeager Rd., West Lafayette, IN 47906.

Studio: 2605 Yeager Rd., West Lafayette, IN 47906.

Mailing Address: Box 7018, Lafayette, IN 47903.

Telephone: 317-463-3516.

Technical Facilities: Channel No. 18 (494-500 MHz). Authorized power: 1490-kw max. & 631-kw horizontal visual, 298-kw max. & 126-kw horizontal aural. Antenna: 780-ft. above av. terrain, 783-ft. above ground, 1553-ft. above sea level.

Latitude 40° 23' 20"
Longitude 86° 36' 46"

Transmitter: 600 West Rd., Ross Twp., IN.

Satellite Earth Stations: 4 in operation; Andrew, 10-meter; Scientific-Atlanta, 7.2-meter; RCA, 4-meter Ku-band; Scientific-Atlanta receivers.

News Services: AP, UPI.

Ownership: The Toledo Blade Co., 100%. Officers: William Block, chmn.; Robert A. Ford, pres.; John W. Harms, H. O. Davis, Paul Block Jr., v.p.s.; Bernard R. Baker, secy.; Gary Blair, treas. The Toledo Blade Co. owns WDRB-TV, Louisville, KY; WLIO(TV), Lima, OH; KTRV(TV), Nampa, ID; owns & publishes newspapers in Monterey, CA; Red Bank, NJ; Toledo, OH & Pittsburgh, PA; has multiple cable interests.

Began Operation: May 8, 1953 on Ch. 59. Transfer of TV and WASK(AM) to Rosenthal group from founder O. E. Richardson approved Feb. 20, 1957 by FCC (Television Digest, Vol. 13:4, 8). Sold to Sarkes Tarzian as Ch. 59, but left the air May 15, 1959 while sale was pending. Sale to Sarkes Tarzian by Henry Rosenthal and associates approved June 17, 1959; resumed operation on Ch. 18 Nov. 15, 1959 (Vol. 15:19, 20, 25, 46). Sale to RJN Bcstg. Inc. (Richard F. Shively) by Sarkes Tarzian Inc. approved Nov. 3, 1967. Sale to present owner by RJN Bcstg. approved by FCC Sept. 13, 1979.

Represented (sales): Katz Communications Inc.

Represented (legal): Dow, Lohnes & Albertson.

Represented (engineering): Jules Cohen & Associates.

Personnel:

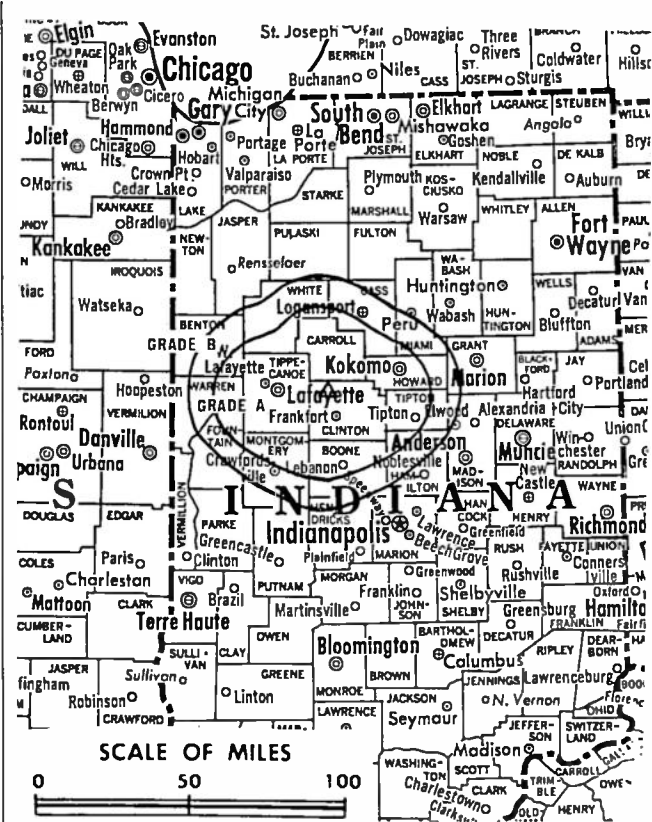
ROBERT FORD, general manager.

TOM COMBS, sales manager.

MIKE PIGGOTT, news director.

KEN GARDNER, director of operations & engineering.

Highest One Hour Rate: \$850.



WLFI-TV BNPCT-7447 Granted 3/15/73

© American Map Corp., 14244

Highest 30 Sec. Rate (July 17, 1986): \$400.

NETWORK BASE HOURLY RATE: \$245.

Total Households: © MSI Consumer Market Data as of 1/1/86. TV Homes, TV% and Circulation © 1986 Arbitron. County coverage based on Arbitron study.

Net Weekly Circulation	State County	Total Households	TV Households	%
50% & Over	INDIANA			
	Benton	3,600	3,500	97
	Carroll	7,300	7,200	99
	Cass	14,500	14,200	98
	Tippecanoe	42,400	41,300	97
	Warren	3,000	2,900	97
	White	9,300	9,100	98
Between 25-49%	INDIANA			
	Clinton	11,400	11,200	98
	Howard	31,700	31,200	98
	Jasper	9,100	8,900	98
	Miami	13,600	13,300	98
	Montgomery	13,100	12,900	98
	Pulaski	5,000	4,800	96
Between 5-24%	ILLINOIS			
	Iroquois	12,500	12,200	98
	INDIANA			
	Boone	13,700	13,500	99
	Fountain	6,700	6,600	99
	Newton	5,500	5,400	98
	Tipton	6,200	6,100	98
Station Totals		208,600	204,300	97
Net Weekly Circulation (1986)				99,400
Average Daily Circulation (1986)				47,700

Indiana—Richmond

WKOI

Ch. 43

Network Service: None, independent.

Licensee: Trinity Bcstg. of Indiana Inc., Box 1057, Richmond, IN 47374.

Studio: 1702 S. 9th St., Richmond, IN 47374.

Mailing Address: Box 1057, Richmond, IN 47375.

Telephone: 317-935-2390.

Technical Facilities: Channel No. 43 (644-650 MHz). Authorized power: 2296.2-kw visual, 229.6-kw aural. Antenna: 990-ft. above av. terrain, 1003-ft. above ground, 1903-ft. above sea level.

Latitude 39° 30' 44"
Longitude 84° 38' 09"

Transmitter: Rte. 73, Collinsville.

Satellite Earth Station: Scientific-Atlanta, 5-meter; Scientific-Atlanta receivers.

News Service: Trinity Broadcasting Network.

Ownership: See KTBN-TV, Santa Ana-Los Angeles, CA.

Began Operation: May 11, 1982.

Represented (legal): May & Dunne.

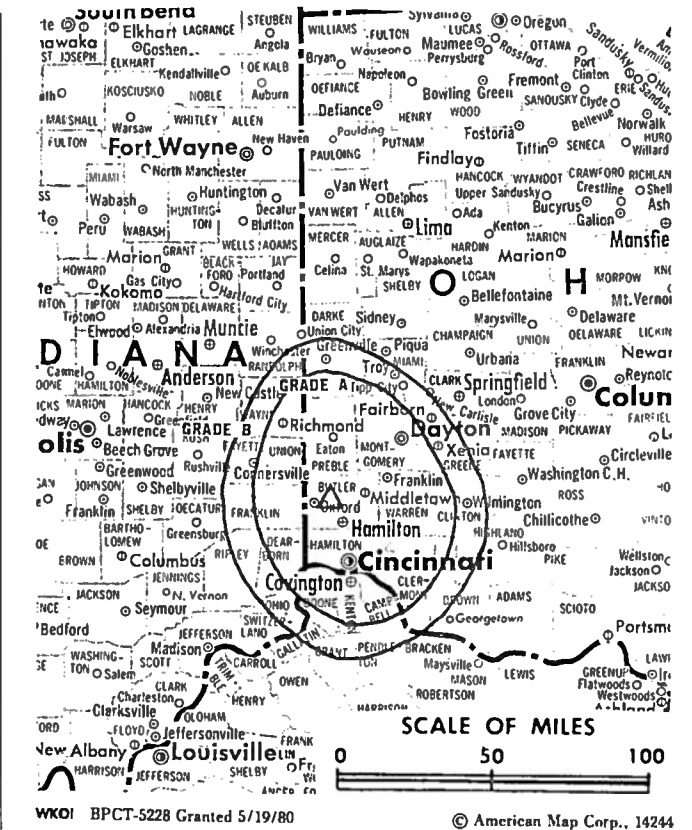
Personnel:

MARY L. LAIRD, supervisor of station operations.
JOE HOYER, production manager.
MERLE C. RUMMEL, chief engineer.

Rates: Not available.

Total Households: © MSI Consumer Market Data as of 1/1/86. TV Homes, TV% and Circulation © 1986 Arbitron. County coverage based on Arbitron study.

Net Weekly Circulation	State County	Total Households	TV Households	%
Between 5-24%	INDIANA			
	Fayette	10,000	9,800	98
	Union	2,400	2,300	96



Net Weekly Circulation	State County	Total Households	TV Households	%
Between 5-24%	KENTUCKY			
	Robertson	800	800	100
	OHIO			
	Darke	20,300	20,000	99
	Preble	14,300	14,100	99
	Warren	35,500	35,000	99
Station Totals		83,300	82,000	98
Net Weekly Circulation (1986)			23,300	
Average Daily Circulation (1986)			9,800	

Indiana—South Bend

WHME-TV

Ch. 46

Network Service: None, independent.

Licensee: Lester Sumrall Evangelistic Association Inc., Box 12, South Bend, IN 46624.

Studio: 61300 S. Ironwood Rd., South Bend, IN.

Telephone: 219-291-8200.

Mailing Address: Box 12, South Bend, IN 46624.

Technical Facilities: Channel No. 46 (662-668 MHz). Authorized power: 891-kw visual, 178-kw aural. Antenna: 1000-ft. above av. terrain, 982-ft. above ground, 1828-ft. above sea level.

Latitude 41° 35' 43"
Longitude 86° 09' 38"

Transmitter: Intersection of Fern & Roosevelt Rd.

Satellite Earth Stations: Transmit/receive; Harris & Microdyne, 9.2-meter; Harris & Microdyne receivers.

Map Note: Contours calculated by revised Sec. 73.699 of FCC Rules not available.

News Service: UPI.

Ownership: See WHMB-TV, Indianapolis.

Began Operation: July 25, 1974; left air April 6, 1976. Sale to present owner approved by FCC June 10, 1977. Resumed operation Sept. 10, 1977 (Television Digest, Vol. 17:38).

Represented (legal): Pepper & Corazzini.

Represented (engineering): E. Harold Munn Jr. & Associates Inc.

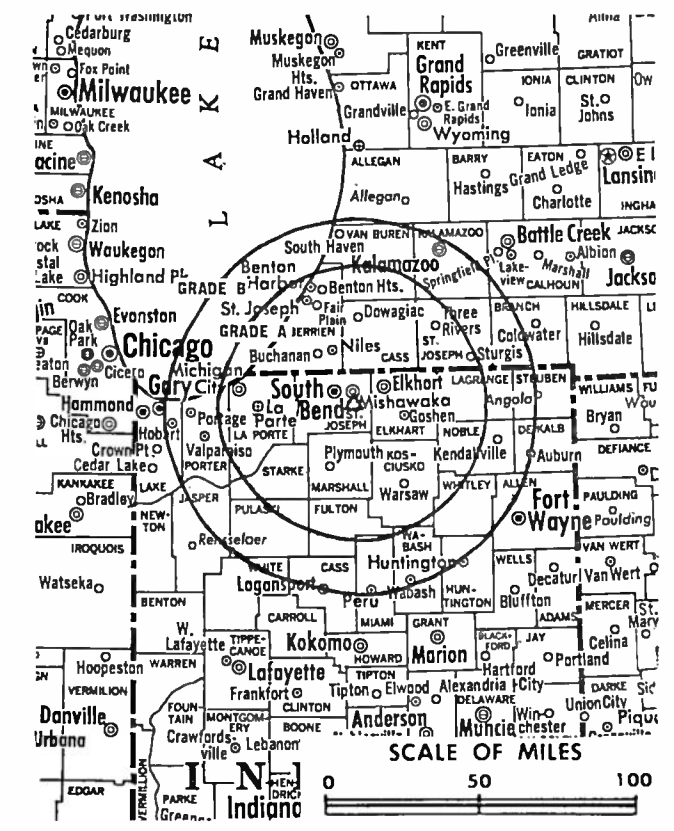
Personnel:

LESTER SUMRALL, president.
PETE SUMRALL, general manager.

Highest 30 Sec. Rate (July 22, 1986): \$50.

Total Households: © MSI Consumer Market Data as of 1/1/86. TV Homes, TV% and Circulation © 1986 Arbitron. County coverage based on Arbitron study.

Net Weekly Circulation	State County	Total Households	TV Households	%
Between 25-49%	INDIANA			
	Elkhart	50,800	49,700	98
	Fulton	7,400	7,300	99
	Kosciusko	23,100	22,600	98
	Marshall	14,500	14,200	98
MICHIGAN				
Cass	17,700	17,400	98	



WHME-TV BMPCT-7479 Granted 7/25/73

© American Map Corp., 14244

Net Weekly Circulation	State County	Total Households	TV Households	%
Between 5-24%	INDIANA			
	Huntington	12,800	12,600	98
	Jasper	9,100	8,900	98
	Lagrange	8,500	8,100	95
	La Porte	37,600	37,100	99
	Miami	13,600	13,300	98
	Noble	12,900	12,600	98
	Pulaski	5,000	4,800	96
	St Joseph	86,900	85,700	99
	Starke	8,000	7,800	97
	Steuben	9,700	9,500	98
	Wabash	12,400	12,100	98
	MICHIGAN			
Berrien	60,200	59,100	98	
St Joseph	20,800	20,500	99	
Station Totals		411,000	403,300	98
Net Weekly Circulation (1986)			91,600	
Average Daily Circulation (1986)			32,500	

Indiana—South Bend

WNDU-TV

Ch. 16

Network Service: NBC.

Licensee: Michiana Telecasting Corp., Box 1616, South Bend, IN.

Mailing Address: Box 1616, South Bend, IN 46634.

Shipping Address: 54516 Business U.S. 31 N., South Bend, IN 46637.

Telephone: 219-239-1616.

Technical Facilities: Channel No. 16 (482-488 MHz). Authorized power: 3770-kw max. & 1955-kw horizontal visual, 754-kw max. & 390-kw horizontal aural. Antenna: 1069-ft. above av. terrain, 1068-ft. above ground, 1913-ft. above sea level.

Latitude 41° 36' 20.0"
Longitude 86° 12' 44.5"

Transmitter: Ironwood & Kern Rds.

Multichannel TV Sound: Stereo only.

Satellite Earth Stations: 7 in operation; transmit/receive, Satcom Technologies, 9.2-meter; Scientific-Atlanta, 4-meter; Ku-band (3); Gardiner, Standard, Scientific-Atlanta & M/A-Com receivers.

AM Affiliate: WNDU, 1-kw, 1490 kHz (ABC).

FM Affiliate: WNDU-FM, 12-kw, 92.9 MHz (No. 225), 880-ft.

News Services: AP, Group W Newsfeed, NBC.

Ownership: Michiana Telecasting Corp., 100%. Rev. Theodore M. Hesburgh, C.S.C., chmn. (president of U. of Notre Dame); Rev. Edmund P. Joyce, C.S.C., secy.-treas.

Began Operation: July 15, 1955.

Represented (sales): Adam Young Inc.

Represented (legal): Dempsey & Koplovitz.

Represented (engineering): A. D. Ring & Associates.

Personnel:

BAZIL O'HAGAN, president & general manager.
HARRY KEVORKIAN, vice president, education & administration.
MICHAEL LEYES, general sales manager.
PAT BARTH, local sales manager.
PAUL E. WALTON JR., program director.
BILL SIMINSKI, production manager.
GREGORY J. GICZI, operations manager.
KAREN CROAKE HEISLER, promotion manager.
MIKE COLLINS, director of news & sports.
RUSS SUMMERVILLE, chief engineer.

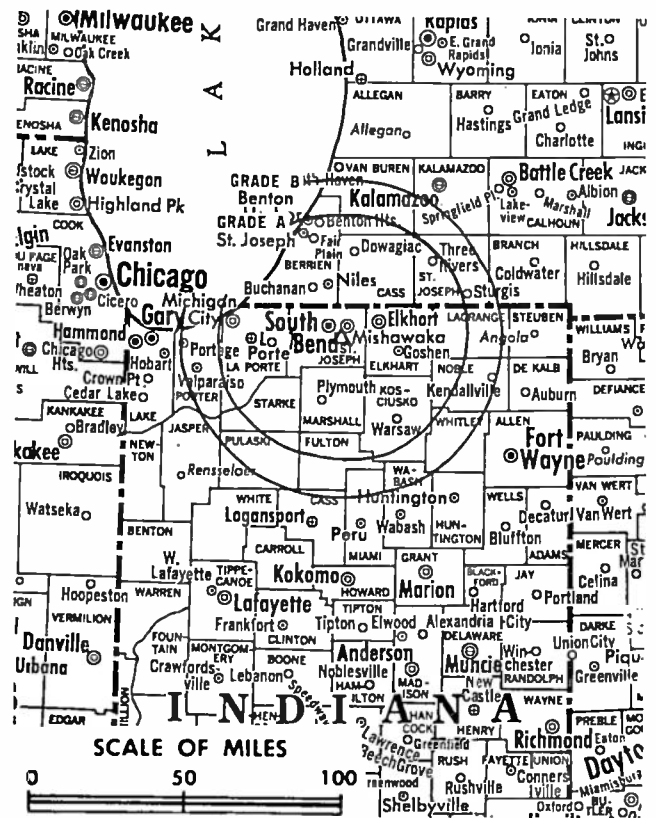
Highest One Hour Rate (July 1, 1986): \$3000.

Highest 30 Sec. Rate (July 1, 1986): \$1000.

NETWORK BASE HOURLY RATE: \$1000.

Total Households: © MSI Consumer Market Data as of 1/1/86. TV Homes, TV% and Circulation © 1986 Arbitron. County coverage based on Arbitron study.

Net Weekly Circulation	State County	Total Households	TV Households	%
50% & Over	INDIANA			
	Cass	14,500	14,200	98
	Elkhart	50,800	49,700	98
	Fulton	7,400	7,300	99
	Kosciusko	23,100	22,600	98
Lagrange	8,500	8,100	95	



WNDU-TV BPCT-4222 Granted 12/10/69

© American Map Corp., 14244

Net Weekly Circulation	State County	Total Households	TV Households	%
50% & Over	Marshall	14,500	14,200	98
	Miami	13,600	13,300	98
	Noble	12,900	12,600	98
	Pulaski	5,000	4,800	96
	St Joseph	86,900	85,700	99
	St Joseph	8,000	7,800	97
Between 25-49%	MICHIGAN			
	Berrien	60,200	59,100	98
	Cass	17,700	17,400	98
	St Joseph	20,800	20,500	99
	INDIANA			
La Porte	37,600	37,100	99	
Stauben	9,700	9,500	98	
Wabash	12,400	12,100	98	
White	9,300	9,100	98	
MICHIGAN				
Branch	14,400	14,200	99	
Between 5-24%	INDIANA			
	Carroll	7,300	7,200	99
	De Kalb	11,700	11,600	99
	Jasper	9,100	8,900	98
	Porter	44,300	43,700	99
Whitley	9,300	9,200	99	
MICHIGAN				
Van Buren	25,100	24,800	99	
Station Totals		534,100	524,700	98
Net Weekly Circulation (1986)				341,200
Average Daily Circulation (1986)				214,500

Indiana—South Bend

WSBT-TV

Ch. 22

Network Service: CBS.

Licensee: WSBT Inc.

Studio: 300 West Jefferson Blvd., South Bend, IN 46601.

Telephone: 219-233-3141. TWX: 810-299-2500.

Technical Facilities: Channel No. 22 (518-524 MHz). Authorized power: 2175-kw max. & 586.53-kw horizontal visual, 435-kw max. & 117.3-kw horizontal aural. Antenna: 1070-ft. above av. terrain, 1048-ft. above ground, 1917.5-ft. above sea level.

Latitude 41° 37' 00"
Longitude 86° 13' 01"

Transmitter: 60351 Ironwood Rd.

Satellite Earth Stations: 4 in operation; Harris, 6.1-meter; Harris, Scientific-Atlanta & AFC receivers.

AM Affiliate: WSBT, 5-kw, 960 kHz (CBS).

FM Affiliate: WNSN, 9.4-kw, 101.5 MHz (No. 268), 967-ft.

News Services: AP, CBS, NIWS.

Ownership: Schurz Communications Inc. For other interests, see Group Ownership & Newspaper Ownership of TV Stations.

Began Operation: Dec. 21, 1952.

Represented (sales): Katz Television.

Represented (legal): Hogan & Hartson.

Represented (engineering): David Steel & Associates.

Personnel:

E. BERRY SMITH, president & general manager.
NORBERT J. GASSENSMITH, vice president, program director & film buyer.
JAMES D. FREEMAN, vice president & assistant general manager.
JERRY BLECK, vice president & national sales manager.
SHARON SCUZZO, local sales manager.
KENNETH BIGGINS, business manager.
RODERICK S. JOHNSON, community affairs director.
ROBERT W. BELL, chief engineer.
ROBERT B. WILLIAMS, promotion manager.
LARRY L. SMITH, news director.
JULIUS DECOCO, production manager.

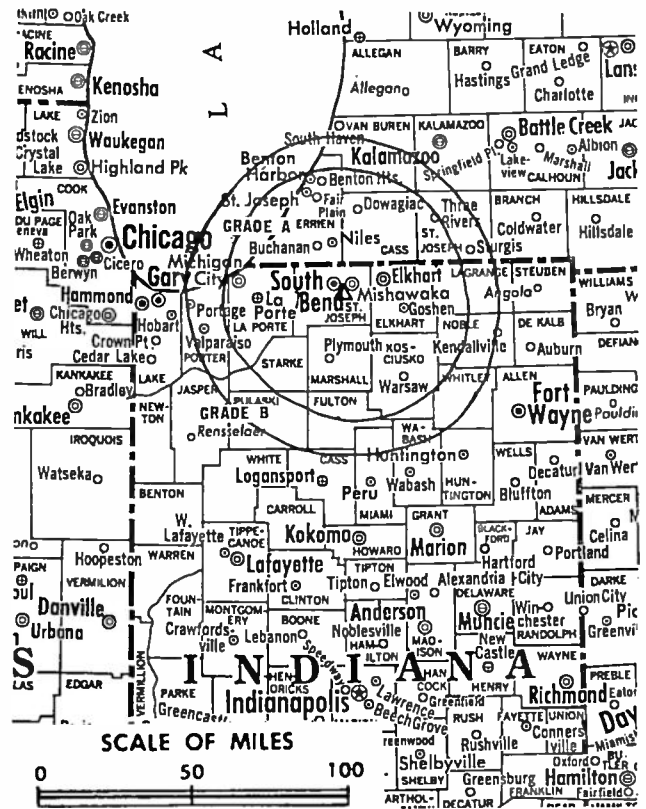
Highest One Hour Rate: \$3000.

Highest 30 Sec. Rate: \$800.

NETWORK BASE HOURLY RATE: \$940.

Total Households: © MSI Consumer Market Data as of 1/1/86. TV Homes, TV% and Circulation © 1986 Arbitron. County coverage based on Arbitron study.

Net Weekly Circulation	State County	Total Households	TV Households	%
50% & Over	INDIANA			
	Elkhart	50,800	49,700	98
	Fulton	7,400	7,300	99
	Kosciusko	23,100	22,600	98
	Lagrange	8,500	8,100	95
	La Porte	37,600	37,100	99
	Marshall	14,500	14,200	98



WSBT-TV BPCT-3748 Granted 8/17/66

© American Map Corp., 14244

Net Weekly Circulation	State County	Total Households	TV Households	%
50% & Over	Pulaski	5,000	4,800	96
	St Joseph	86,900	85,700	99
	Starke	8,000	7,800	97
	MICHIGAN			
	Berrien	60,200	59,100	98
Cass	17,700	17,400	98	
St Joseph	20,800	20,500	99	
Between 25-49%	INDIANA			
	Cass	14,500	14,200	98
	Miami	13,600	13,300	98
Noble	12,900	12,600	98	
Between 5-24%	INDIANA			
	Jasper	9,100	8,900	98
	Porter	44,300	43,700	99
	Steuben	9,700	9,500	98
	Wabash	12,400	12,100	98
	White	9,300	9,100	98
	Whitley	9,300	9,200	99
	MICHIGAN			
	Branch	14,400	14,200	99
	Kalamazoo	78,200	77,100	99
Van Buren	25,100	24,800	99	
Station Totals		593,300	583,000	98
Net Weekly Circulation (1986)			319,100	
Average Daily Circulation (1986)			194,900	

Indiana—Elkhart-South Bend

WSJV

Ch. 28

Network Service: ABC.

Licensee: WSJV-TV Inc., 58096 County Rd. 7 South, Elkhart, IN 46517.

Mailing Address: Box 1646, Elkhart, IN 46515.

Studio: 58096 County Rd. 7 South, Elkhart 46517.

Telephones: 219-293-8616, Elkhart; 219-674-5106, South Bend.

TWX: 810-294-2242.

Technical Facilities: Channel No. 28 (554-560 MHz). Authorized power: 1510-kw max. & 410-kw horizontal visual, 274-kw max. & 75-kw horizontal aural. Antenna: 1090-ft. above av. terrain, 1044-ft. above ground, 1914-ft. above sea level.

Latitude 41° 36' 58"
Longitude 86° 11' 38"

Transmitter: Grass Rd., 3-mi. SW of Mishawaka, IN.

Satellite Earth Stations: ADM, 3-meter & 5-meter; Pinzone receivers.

News Services: AP, ABC.

Ownership: Quincy Newspapers, 100%. For other interests, see WGEM-TV, Quincy, IL.

Began Operation: March 15, 1954. Sale to present owner by Truth Publishing Co. (John F. Dille Jr., et al.) approved by FCC March 31, 1975.

Represented (sales): Blair Television.

Represented (legal): Wilkinson, Barker, Knauer & Quinn.

Represented (engineering): Lohnes & Culver.

Personnel:

- DON E. FULLER, vice president & general manager.
- JOHN HART, general sales manager.
- MARTHA SIMS, program director.
- TERRY DAY, chief engineer.
- PAM YODER, computer operations manager.
- KEVIN SARGENT, operations manager.
- GEORGE DAFFIN, news director.
- PAM LAMB, promotion/public affairs director.

Highest One Hour Rate: \$3600.

Highest 30 Sec. Rate (July 1, 1986): \$700.

NETWORK BASE HOURLY RATE: \$700.

Total Households: © MSI Consumer Market Data as of 1/1/86. TV Homes, TV% and Circulation © 1986 Arbitron. County coverage based on Arbitron study.

Net Weekly Circulation	State County	Total Households	TV Households	%
50% & Over	INDIANA			
	Elkhart	50,800	49,700	98
	Fulton	7,400	7,300	99
	Kosciusko	23,100	22,600	98
	Lagrange	8,500	8,100	95
	Marshall	14,500	14,200	98
	Pulaski	5,000	4,800	96
	St Joseph	86,900	85,700	99



WSJV BPCT-4494 Granted 5/17/72

© American Map Corp., 14244

Net Weekly Circulation	State County	Total Households	TV Households	%
50% & Over	MICHIGAN			
	Berrien	60,200	59,100	98
	Cass	17,700	17,400	98
	St Joseph	20,800	20,500	99
Between 25-49%	INDIANA			
	La Porte	37,600	37,100	99
	Miami	13,600	13,300	98
	Noble	12,900	12,600	98
Between 5-24%	INDIANA			
	Cass	14,500	14,200	98
	De Kalb	11,700	11,600	99
	Jasper	9,100	8,900	98
	Steuben	9,700	9,500	98
	Wabash	12,400	12,100	98
	White	9,300	9,100	98
Whitley	9,300	9,200	99	
	MICHIGAN			
	Branch	14,400	14,200	99
	Van Buren	25,100	24,800	99
Station Totals		482,500	473,800	98
Net Weekly Circulation (1986)			273,800	
Average Daily Circulation (1986)			155,500	

Indiana—Terre Haute

WBAK-TV

Ch. 38

Network Service: ABC.

Licensee: Terre Haute Independent Bcstrs. Inc., Box 719, Terre Haute, IN 47808.

Studio: 2nd & Poplar St., Terre Haute, IN.

Mailing Address: Box 719, Terre Haute, IN 47808.

Telephone: 812-238-1515. TWX: 810-356-2131.

Technical Facilities: Channel No. 38 (614-620 MHz). Authorized power: 2140-kw visual, 214-kw aural. Antenna: 980-ft. above av. terrain, 1004-ft. above ground, 1549-ft. above sea level.

Latitude 39° 13' 58"
Longitude 87° 23' 49"

Transmitter: W side of Hwy. 41, 1.3-mi. SW of Farmersburg, IN.

Satellite Earth Stations: 2 in operation; ADM, 4.2-meter; AOM receivers.

News Services: AP, ABC.

Ownership: Bahakel Communications Ltd., 100%. For other interests, see Group Ownership of TV Stations.

Began Operation: April 3, 1973. Sale to present owner by John M. House, et al., approved by FCC Feb. 28, 1977.

Represented (sales): Adam Young Inc.

Personnel:

CY N. BAHAKEL, president.
TOM LAWRENCE, general manager.
DAVID PIERCE, chief engineer.

Highest One Hour Rate: \$2000.

Highest 30 Sec. Rate (July 1, 1985): \$500.

NETWORK BASE HOURLY RATE: \$175.

Total Households: © MSI Consumer Market Data as of 1/1/86. TV Homes, TV% and Circulation © 1986 Arbitron. County coverage based on Arbitron study.

Net Weekly Circulation	State County	Total Households	TV Households	%
50% & Over	ILLINOIS			
	Clark	6,800	6,600	97
	Crawford	8,500	8,300	98
	Jasper	4,400	4,200	97
	INDIANA			
	Clay	9,300	9,100	98
	Daviess	10,200	9,900	97
	Greene	12,200	11,900	98
	Sullivan	8,100	7,900	98
	Vermillion	7,200	7,100	99
Vigo	39,900	39,200	98	



WBAK-TV BPCT-820729KE Granted 9/9/82 © American Map Corp., 14244

Net Weekly Circulation	State County	Total Households	TV Households	%
Between 25-49%	ILLINOIS			
	Coles	19,900	19,500	98
	Cumberland	4,500	4,400	98
	Edgar	8,700	8,500	98
	Effingham	12,400	11,900	96
Lawrence	6,900	6,700	97	
INDIANA	Knox	15,900	15,600	98
	Owen	6,400	6,300	98
	Parke	6,100	6,000	98
Between 5-24%	ILLINOIS			
	Richland	7,300	7,100	97
	INDIANA			
	Fountain	6,700	6,600	99
	Martin	3,800	3,700	97
Pike	5,400	5,200	96	
Putnam	9,600	9,400	98	
Station Totals		220,200	215,100	97
Net Weekly Circulation (1986)			110,200	
Average Daily Circulation (1986)			45,100	

Indiana—Terre Haute

WTHI-TV

Ch. 10

Network Service: CBS.

Licensee: Wabash Valley Bcstg. Corp., 918 Ohio St., Terre Haute, IN 47808.

Studio: 918 Ohio St., Terre Haute, IN 47808.

Telephone: 812-232-9481. TWX: 810-356-2137.

Technical Facilities: Channel No. 10 (192-198 MHz). Authorized power: 316-kw visual, 31.6-kw aural. Antenna: 960-ft. above av. terrain, 993-ft. above ground, 1549-ft. above sea level.

Latitude 39° 14' 36"
Longitude 87° 23' 07"

Transmitter: E of U.S. 41, 0.34-mi. S of Farmersburg, IN.

Satellite Earth Stations: ADM, 6.1-meter; Scientific-Atlanta receivers.

AM Affiliate: WTHI, 5-kw (1-kw night), 1480 kHz (CBS).

FM Affiliate: WTHI-FM, 50-kw, 99.9 MHz (No. 260), 500-ft.

News Services: AP, Group W Newsfeed, UPI, CBS.

Ownership: George Christopher Duffy, pres.; Russ Arnold, v.p.-treas.; Mary H. George, v.p.; Gloria Novatney, secy.; Jack R. Snyder, asst. secy.; Mary F. Hulman, 42.2%; Merchants National Bank of Indianapolis & Jack R. Snyder, co-trustees for Anton Hulman Jr., 40.6%; Jack R. Snyder & Merchants National Bank as co-trustees for Grace Hulman Descendants Trust, 17.2%. Wabash Valley also owns WBSP(TV), Ocala, FL.

Began Operation: July 22, 1954.

Represented (sales): Katz Television.

Represented (legal): Haley, Bader & Potts.

Represented (engineering): Cohen & Dippell.

Personnel:

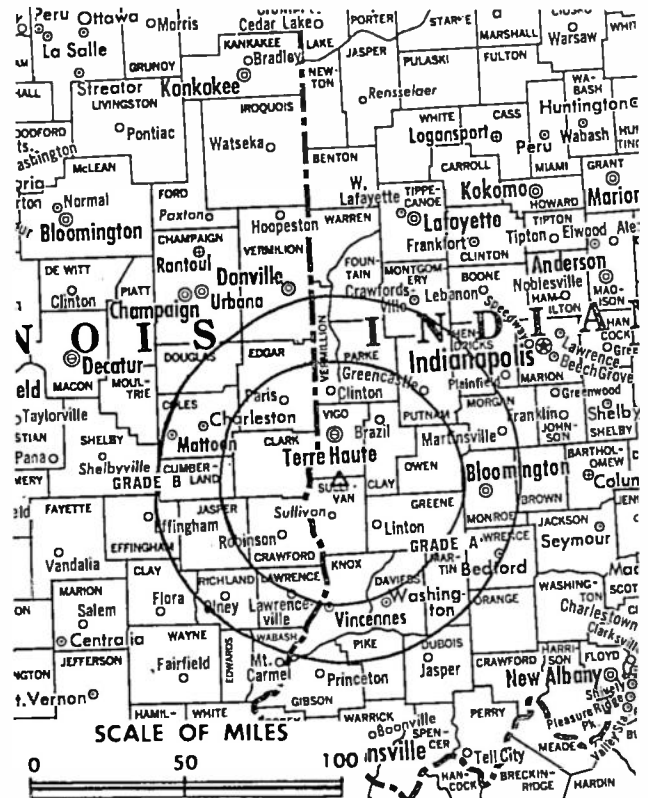
RUSS ARNOLD, vice president & general manager.
DAVID BAILEY, general sales manager.
LOU FROEB, personnel & public relations director.
GLEN COOK, chief engineer.
RUTH BAKER, program director.

Highest 30 Sec. Rate: \$500.

NETWORK BASE HOURLY RATE: \$1700.

Total Households: © MSI Consumer Market Data as of 1/1/86. TV Homes, TV% and Circulation © 1986 Arbitron. County coverage based on Arbitron study.

Net Weekly Circulation	State County	Total Households	TV Households	%
50% & Over	ILLINOIS			
	Clark	6,800	6,600	97
	Clay	6,300	6,000	95
	Coles	19,900	19,500	98
	Crawford	8,500	8,300	98
	Cumberland	4,500	4,400	98
	Edgar	8,700	8,500	98
	Effingham	12,400	11,900	96
	Jasper	4,400	4,200	97
	Lawrence	6,900	6,700	97
	Richland	7,300	7,100	97
	INDIANA			
	Clay	9,300	9,100	98
	Daviess	10,200	9,900	97
Fountain	6,700	6,600	99	
Greene	12,200	11,900	98	



WTHI-TV BPCT-3289 Granted 6/18/64

© American Map Corp., 14244

Net Weekly Circulation	State County	Total Households	TV Households	%
50% & Over	Knox	15,900	15,600	98
	Martin	3,800	3,700	97
	Owen	6,400	6,300	98
	Parke	6,100	6,000	98
	Putnam	9,600	9,400	98
	Sullivan	8,100	7,900	98
	Vermillion	7,200	7,100	99
Vigo	39,900	39,200	98	
Between 25-49%	ILLINOIS			
	Vermillion	36,500	35,800	98
	INDIANA			
	Lawrence	16,100	15,800	98
Monroe	36,100	35,000	97	
Pike	5,400	5,200	96	
Between 5-24%	ILLINOIS			
	Douglas	7,700	7,500	97
	Moultrie	5,500	5,300	96
	Shelby	9,200	8,900	97
	INDIANA			
	Brown	5,100	5,000	98
	Crawford	3,600	3,400	94
	Dubois	12,400	12,000	97
	Gibson	13,000	12,700	98
	Morgan	18,400	18,100	98
Orange	6,900	6,700	97	
Warren	3,000	2,900	97	
White	9,300	9,100	98	
Station Totals		409,300	399,300	97
Net Weekly Circulation (1986)			227,500	
Average Daily Circulation (1986)			133,500	

Indiana—Terre Haute

WTWO

Ch. 2

Network Service: NBC.

Licensee: Illiana Telecasting Corp., Box 299, Terre Haute, IN 47808.

Studio: Box 299, Terre Haute, IN 47808.

Telephone: 812-232-9504.

Technical Facilities: Channel No. 2 (54-60 MHz). Authorized power: 100-kw visual, 19.5-kw aural. Antenna: 950-ft. above av. terrain, 994-ft. above ground, 1544-ft. above sea level.

Latitude 39° 14' 33"
Longitude 87° 23' 29"

Transmitter: 1-mi. SW of Farmersburg on W side of U.S. Hwys. 41 & 150.

Satellite Earth Stations: In operation; Avcom & Harris receivers.

News Services: UPI, NBC.

Ownership: Fabri Development Corp. Malcolm I. Glazer, pres., 100%; Carl E. Brasley, secy.-treas. Glazer also owns WRBL(TV), Columbus, GA; KQTV, St. Joseph, MO.

Began Operation: Sept. 1, 1965. Sale to present owner by Booth Newspapers Inc. approved by FCC July 18, 1975 (Television Digest, Vol. 15:9). Sale to Booth by J. R. Livesay, John T. Gelder, et al., approved by FCC Jan. 6, 1971.

Represented (sales): Blair Television.

Represented (legal): Dow, Lohnes & Albertson.

Represented (engineering): Lohnes & Culver.

Personnel:

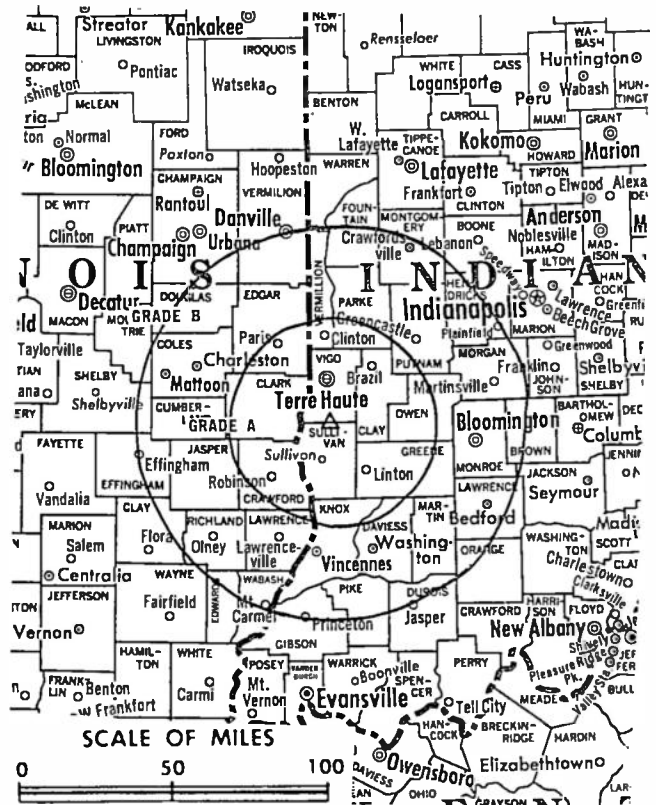
MARK PRATHER, executive vice president & general manager.
JERRY TILLER, sales manager.
JIM BELL, operations director.
MARK ALLEN, manager of news & public affairs.
ARDEN RAMSEY, chief engineer.

Highest 30 Sec. Rate (Sept. 30, 1985): \$700.

NETWORK BASE HOURLY RATE: \$2000.

Total Households: © MSI Consumer Market Data as of 1/1/86. TV Homes, TV% and Circulation © 1986 Arbitron. County coverage based on Arbitron study.

Net Weekly Circulation	State County	Total Households	TV Households	%
50% & Over	ILLINOIS			
	Clark	6,800	6,600	97
	Coles	19,900	19,500	98
	Crawford	8,500	8,300	98
	Cumberland	4,500	4,400	98
	Edgar	8,700	8,500	98
	Effingham	12,400	11,900	96
	Jasper	4,400	4,200	97
	Lawrence	6,900	6,700	97
	Richland	7,300	7,100	97
	INDIANA			
	Clay	9,300	9,100	98
	Daviess	10,200	9,900	97
	Greene	12,200	11,900	98
Knox	15,900	15,600	98	
Martin	3,800	3,700	97	
Monroe	36,100	35,000	97	
Owen	6,400	6,300	98	



WTWO BMPCT-6077 Granted 4/2/65

© American Map Corp., 14244

Net Weekly Circulation	State County	Total Households	TV Households	%
50% & Over	Parke	6,100	6,000	98
	Putnam	9,600	9,400	98
	Sullivan	8,100	7,900	98
	Vermillion	7,200	7,100	99
	Vigo	39,900	39,200	98
Between 25-49%	ILLINOIS			
	Clay	6,300	6,000	95
	Vermillion	36,500	35,800	98
	INDIANA			
	Fountain	6,700	6,600	99
Lawrence	16,100	15,800	98	
Montgomery	13,100	12,900	98	
Pike	5,400	5,200	96	
Warren	3,000	2,900	97	
Between 5-24%	ILLINOIS			
	Douglas	7,700	7,500	97
	Wayne	7,700	7,300	95
	INDIANA			
	Crawford	3,600	3,400	94
	Dubois	12,400	12,000	97
	Gibson	13,000	12,700	98
	Jackson	13,600	13,400	99
Orange	6,900	6,700	97	
Scott	7,300	7,100	97	
Station Totals		403,500	393,600	97
Net Weekly Circulation (1986)			229,800	
Average Daily Circulation (1986)			141,800	

Indiana

**WTTV, Bloomington
(Arbitron Data Continued)**

Net Weekly Circulation	State County	Total Households	TV Households Households	%
	INDIANA			
Between 25-49%	Randolph	10,700	10,500	98
	Ripley	8,400	8,200	98
	Scott	7,300	7,100	97
	Sullivan	8,100	7,900	98
	Switzerland	2,800	2,700	96
	Tippecanoe	42,400	41,300	97
	Vermillion	7,200	7,100	99
	Vigo	39,900	39,200	98
	Wabash	12,400	12,100	98
	Wayne	27,000	26,500	98
White	9,300	9,100	98	
	ILLINOIS			
Between 5-24%	Clark	6,800	6,600	97
	Crawford	8,500	8,300	98
	Lawrence	6,900	6,700	97
	Wabash	5,400	5,200	96
	INDIANA			
	Adams	10,200	10,000	98
	Allen	106,400	104,700	98
	Benton	3,600	3,500	97
	Clark	33,100	32,500	98
	Dearborn	12,600	12,400	98
	Dubois	12,400	12,000	97
	Gibson	13,000	12,700	98
	Ohio	1,900	1,900	100
	Pike	5,400	5,200	96
	Tipton	6,200	6,100	98
	Union	2,400	2,300	96
	Warren	3,000	2,900	97
	Wells	9,100	8,900	98
	KENTUCKY			
	Carroll	3,400	3,400	100
	Trimble	2,200	2,200	100
	OHIO			
	Butler	97,000	95,800	99
	Clark	54,300	53,700	99
	Darke	20,300	20,000	99
	Greene	45,700	45,100	99
	Montgomery	219,600	217,400	99
	Warren	35,500	35,000	99

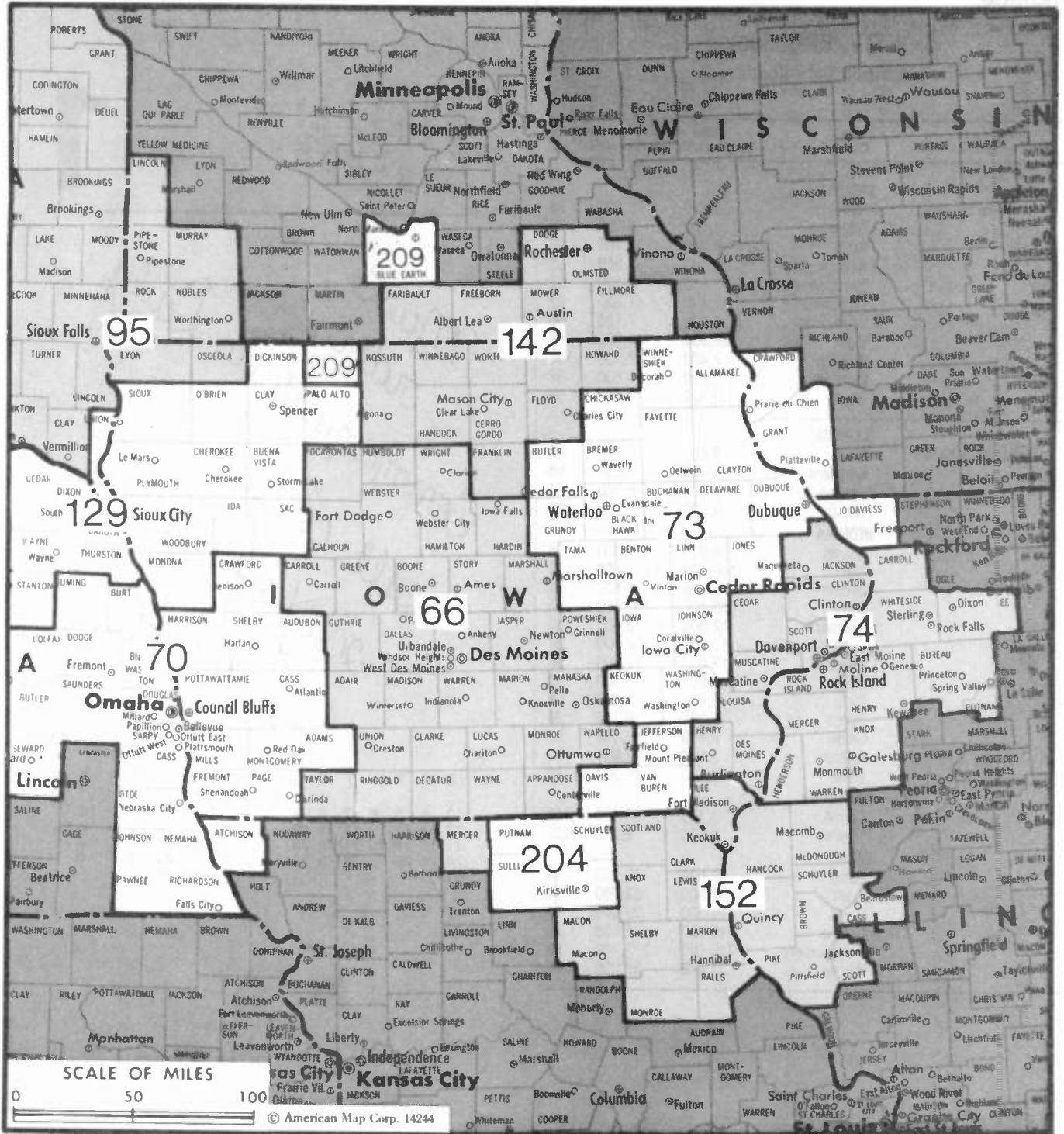
S	M	T	W	T	F	S
7	8	9	10	11	12	13
14	15	16	17	18	19	20
21	22	23	24	25	26	27
28	29	30				

1

Must order Communications Daily!
call collect: 202/872-9200 for info

S	M	T	W	T	F	S
3	4	5	6	7	8	9
10	11	12	13	14	15	16
17	18	19	20	21	22	23
24	25	26	27	28	29	30
31						

S	M	T	W	T	F	S
			1	2	3	4
5	6	7	8	9	10	11
12	13	14	15	16	17	18
19	20	21	22	23	24	25
26	27	28	29	30	31	



Market	Arbitron ADI TV Households	Rank	Market Area Commercial TV Stations
Des Moines, IA	375,300	66	KCCI-TV (8), KDSM-TV (17), WHO-TV (13), WOI-TV (5)
Omaha, NE	348,900	70	KETV (7), KMTV (3), KPTM (42), WDWT (6)
Cedar Rapids-Waterloo-Dubuque, IA	327,300	73	KCRG-TV (9), KDOB-TV (40), KGAN (2), KWWL (7)
Davenport, IA-Rock Island-Moline, IL (Quad City)	326,400	74	KLJB-TV (18), WHBF-TV (4), WOC-TV (6), WOAO-TV (8)
Sioux Falls-Mitchell, SD	225,700	95	KABY-TV (9), KDLO-TV (3), KDLT (5), KELD-TV (11), KPLO-TV (6), KPRY-TV (4), KSFY-TV (13)
Sioux City, IA	158,800	129	KCAU-TV (9), KMEG (14), KTIV (4)
Rochester, MN-Mason City, IA-Austin, MN	146,200	142	KAAL (6), KIMT (3), KTTC (10)
Quincy, IL-Hannibal, MO	122,800	152	KHOA-TV (7), WGEM-TV (10), WTJR (16)
Ottumwa, IA-Kirksville, MO	28,900	204	KOIA-TV (15), KTVO (3)
Mankato, MN	23,000	209	KEYC-TV (12)

State Cross Reference List
Communities That Receive Programs of
Stations That are Located Elsewhere

WOI-TV, AmesSee Des Moines, IA
 WHBF-TV, Davenport.....See Rock Island, IL
 WQAD-TV, Davenport.....See Moline, IL
 KAAL, Mason CitySee Austin, MN
 KTTC, Mason CitySee Rochester, MN
 KCRG-TV, KGAN & KWWL, WaterlooSee Cedar Rapids, IA

Iowa Station Status as of October 1, 1986

	VHF	UHF	TOTAL
Commercial Television Stations	11	5	16
Educational Television Stations	2	6	8
			<u>24</u>

Iowa-Cedar Rapids-Waterloo

KCRG-TV

Ch. 9

Network Service: ABC.

Licensee: Cedar Rapids Television Co.

Studio: 2nd Ave. at 5th St. SE, Cedar Rapids, IA 52401.

Telephone: 319-398-8422. TWX: 910-525-1341.

Technical Facilities: Channel No. 9 (186-192 MHz). Authorized power: 316-kw visual, 63.2-kw aural. Antenna: 2000-ft. above av. terrain, 1926-ft. above ground, 2943-ft. above sea level.

Latitude 42° 18' 59"
Longitude 91° 51' 31"

Transmitter: 4.5-mi. NW of Walker.

Satellite Earth Stations: Comtech, 3.8-meter; Prodelin, 3.7-meter; Andrew 4.5-meter & 7.3-meter; Avantek, M/A-Com & Standard receivers.

AM Affiliate: KCRG, 5-kw, 1600 kHz (ABC).

News Services: AP, UPI.

Ownership: Cedar Rapids Television Co. (wholly-owned subsidiary of The Gazette Co., publisher of Cedar Rapids Gazette), 100%.

Began Operation: Oct. 15, 1953.

Represented (sales): Petry Television Inc.

Represented (legal): Wiley, Rein & Fielding.

Represented (engineering): Lohnes & Culver.

Personnel:

JOSEPH F. HLADKY JR., chairman of the board.
JOSEPH F. HLADKY III, president.
PHIL STOLZ, vice president & general manager.
KEVIN LE ROUX, general sales manager.
BRUCE KRUSE, chief engineer.
BOB ALLEN, news director.
HELMUT LENZ, program director.

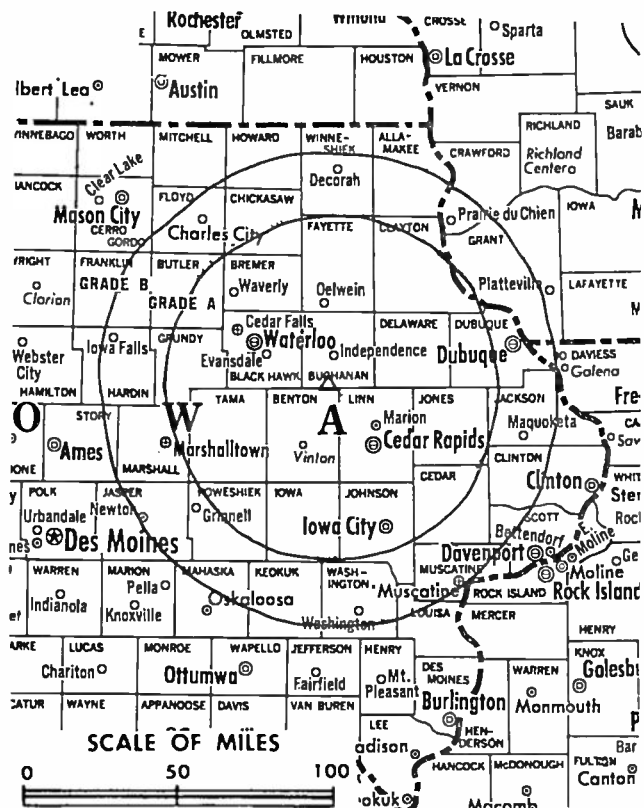
Highest One Hour Rate: \$3500.

Highest 30 Sec. Rate (July 22, 1985): \$650.

NETWORK BASE HOURLY RATE: \$975.

Total Households: © MSI Consumer Market Data as of 1/1/86. TV Homes, TV% and Circulation © 1986 Arbitron. County coverage based on Arbitron study.

Net Weekly Circulation	State County	Total Households	TV Households	%
50% & Over	IOWA			
	Allamakee	5,500	5,400	98
	Benton	9,200	9,100	99
	Black Hawk	51,000	50,600	99
	Bremer	9,200	9,100	99
	Buchanan	8,300	8,200	99
	Butler	6,600	6,500	98
	Cedar	7,400	7,300	99
	Chickasaw	5,700	5,600	98
	Clayton	8,300	8,200	99
	Delaware	6,800	6,700	99
	Dubuque	32,000	31,500	98
	Fayette	9,400	9,300	99
	Grundy	5,500	5,500	100
	Howard	4,200	4,100	98
	Iowa	6,000	5,900	98
	Jackson	8,500	8,400	99
Johnson	33,600	33,000	98	



KCRG-TV BMPCT-6432 Granted 1/11/67 © American Map Corp., 14244

Net Weekly Circulation	State County	Total Households	TV Households	%
50% & Over	Jones	7,300	7,200	99
	Keokuk	5,000	4,900	98
	Linn	66,300	65,800	99
	Poweshiek	7,300	7,200	99
	Tama	7,200	7,100	99
	Washington	7,900	7,800	99
	Winneshiek	7,700	7,600	99
WISCONSIN	Crawford	6,100	6,000	98
	IOWA			
Between 25-49%	Floyd	7,200	7,100	99
	Franklin	5,300	5,300	100
	Hardin	8,300	8,200	99
	Jefferson	6,100	6,000	98
	Marshall	16,200	16,100	99
ILLINOIS	Jo Daviess	9,200	8,900	97
	WISCONSIN			
Grant		17,700	17,100	97
Between 5-24%	IOWA			
	Clinton	21,000	20,800	99
	Henry	7,200	7,100	99
	Louisa	4,600	4,500	98
	Mahaska	9,200	9,100	99
	Mitchell	4,600	4,500	98
	Muscatine	15,400	15,300	99
Station Totals		479,800	473,600	98
Net Weekly Circulation (1986)			311,300	
Average Daily Circulation (1986)			179,100	

Iowa—Cedar Rapids-Waterloo

KGAN

Ch. 2

Network Service: CBS.

Licensee: KGAN-TV, Box 3131, Cedar Rapids, IA 52406.

Studio: 600 Old Marion Rd. NE.

Mailing Address: Box 3131, Cedar Rapids, IA 52406.

Telephone: 319-395-9060. TWX: 910-525-1326.

Technical Facilities: Channel No. 2 (54-60 MHz). Authorized power: 100-kw visual, 20-kw aural. Antenna: 1430-ft. above av. terrain, 1336-ft. above ground, 2385-ft. above sea level.

Latitude 42° 17' 39"
Longitude 91° 53' 10"

Transmitter: 4.75-mi. N of Urbana.

Satellite Earth Stations: Scientific-Atlanta, 4.6-meter & 7-meter; Scientific-Atlanta receivers.

News Services: AP, UPI, Reuters.

Ownership: Guy Gannett Bcstg. Services, see WGME-TV Portland, ME.

Began Operation: Sept. 30, 1953. Sale to present owner by Orion Bcstg. approved by FCC Aug. 14, 1981 (Television Digest, Vol. 21:11). Sale to Orion by American Bcstg. Stations Inc., William B. Quarton & others, approved by FCC June 12, 1968 (Vol. 8:25).

Represented (sales): Katz Television.

Represented (legal): Dow, Lohnes & Albertson.

Represented (engineering): Lohnes & Culver.

Personnel:

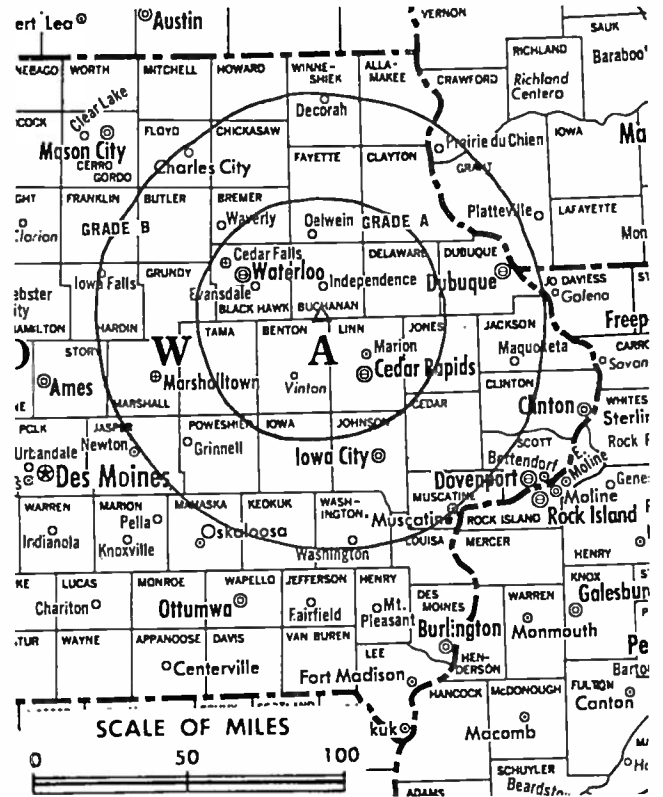
- MICHAEL L. BOCK, vice president & general manager.
- DICK AUNE, general sales manager.
- JOHN GANAHL, production manager.
- PAUL MACHESKY, director of news.
- BOB BURNS, chief engineer.
- BARRY NORRIS, program manager & public affairs director.
- ROD CASZATT, promotion manager.

Highest 30 Sec. Rate: \$1200.

NETWORK BASE HOURLY RATE: \$1047.

Total Households: © MSI Consumer Market Data as of 1/1/86. TV Homes, TV% and Circulation © 1986 Arbitron. County coverage based on Arbitron study.

Net Weekly Circulation	State County	Total Households	TV Households	%
50% & Over	IOWA			
	Allamakee	5,500	5,400	98
	Benton	9,200	9,100	99
	Black Hawk	51,000	50,600	99
	Bremer	9,200	9,100	99
	Buchanan	8,300	8,200	99
	Butler	6,600	6,500	99
	Cedar	7,400	7,300	99
	Chickasaw	5,700	5,600	98
	Clayton	8,300	8,200	99
	Delaware	6,800	6,700	99
	Dubuque	32,000	31,500	98
	Fayette	9,400	9,300	99
	Grundy	5,500	5,500	100
	Iowa	6,000	5,900	98
	Jefferson	6,100	6,000	98
	Johnson	33,600	33,000	98
Jones	7,300	7,200	99	



KGAN BPCT—2102 Granted 5/29/56

© American Map Corp., No. 14244

Net Weekly Circulation	State County	Total Households	TV Households	%
50% & Over	WISCONSIN			
	Keokuk	5,000	4,900	98
	Linn	66,300	65,800	99
	Poweshiek	7,300	7,200	99
	Tama	7,200	7,100	99
	Washington	7,900	7,800	99
	Winneshiek	7,700	7,600	99
	Crawford	6,100	6,000	98
	Grant	17,700	17,100	97
	Between 25-49%	IOWA		
Floyd		7,200	7,100	99
Jackson		8,500	8,400	99
Marshall		16,200	16,100	99
ILLINOIS				
Jo Daviess		9,200	8,900	97
Between 5-24%	IOWA			
	Clinton	21,000	20,800	99
	Franklin	5,300	5,300	100
	Hardin	8,300	8,200	99
	Henry	7,200	7,100	99
	Howard	4,200	4,100	98
	Louisa	4,600	4,500	98
	Mahaska	9,200	9,100	99
	Muscatine	15,400	15,300	99
	Wapello	15,800	15,600	99
WISCONSIN				
Lafayette	6,200	6,100	98	
Station Totals		481,400	475,200	98
Net Weekly Circulation (1986)				309,100
Average Daily Circulation (1986)				195,900

Iowa—Waterloo-Cedar Rapids

KWWL

Ch. 7

Network Service: NBC.

Licensee: American Black Hawk Bcstg. Co., E. Fourth & Franklin Sts., Waterloo, IA 50703.

Studio: 500 E. 4th St., Waterloo, IA 50703.

Telephone: 319-291-1200. TWX: 910-525-1271.

Technical Facilities: Channel No. 7 (174-180 MHz). Authorized power: 316-kw visual, 44-kw aural. Antenna: 1980-ft. above av. terrain, 1930-ft. above ground, 2910-ft. above sea level.

Latitude 42° 24' 04"
Longitude 91° 50' 43"

Transmitter: 2-mi. N of Rowley, Iowa.

Multichannel TV Sound: Stereo only.

Satellite Earth Stations: ADM, 7-meter; Scientific-Atlanta, 7-meter; Scientific-Atlanta receivers.

News Services: AP, NBC, NIWS, UPI.

Ownership: American Family Corp., 100%. For other interests, see Group Ownership of TV Stations.

Began Operation: Nov. 25, 1953. Merger of Black Hawk Bcstg. with American Family Corp. approved by FCC Sept. 17, 1980 (Television Digest, Vol. 19:41).

Represented (sales): Blair Television.

Represented (legal): Schnader, Harrison, Segal & Lewis.

Represented (engineering): A. D. Ring & Associates.

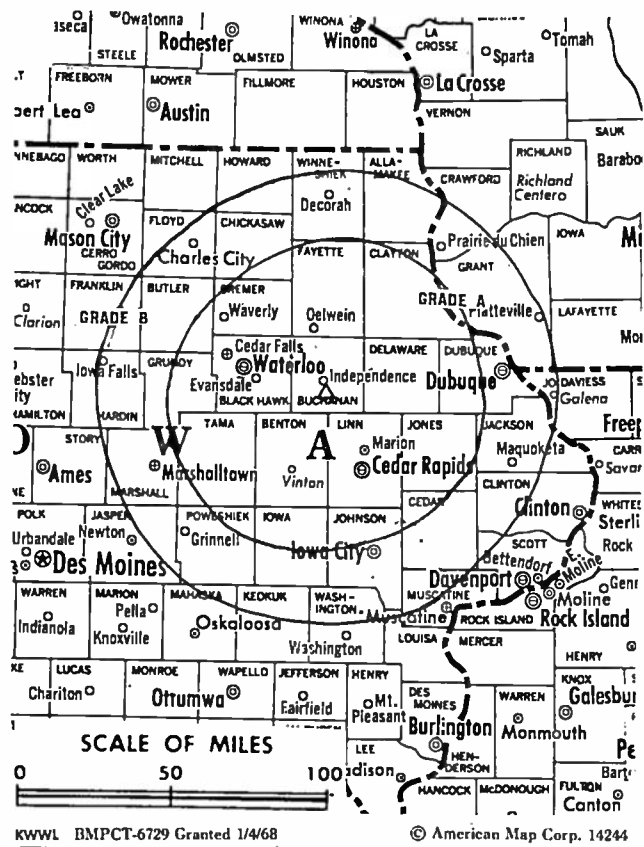
Personnel:

JAMES WATERBURY, president & general manager.
RON JOHNSON, vice president, television sales.
DAVID WARD, vice president, operations.
GRANT PRICE, vice president, news & public affairs.

Highest 30 Sec. Rate: \$1200.

Total Households: © MSI Consumer Market Data as of 1/1/86. TV Homes, TV% and Circulation © 1986 Arbitron. County coverage based on Arbitron study.

Net Weekly Circulation	State County	Total Households	TV Households	%
50% & Over	IOWA			
	Allamakee	5,500	5,400	98
	Benton	9,200	9,100	99
	Black Hawk	51,000	50,600	99
	Bremer	9,200	9,100	99
	Buchanan	8,300	8,200	99
	Butler	6,600	6,500	98
	Cedar	7,400	7,300	99
	Chickasaw	5,700	5,600	98
	Clayton	8,300	8,200	99
	Delaware	6,800	6,700	99
	Dubuque	32,000	31,500	98
	Fayette	9,400	9,300	99
	Floyd	7,200	7,100	99
	Grundy	5,500	5,500	100
	Howard	4,200	4,100	98
	Iowa	6,000	5,900	98
	Johnson	33,600	33,000	98
	Jones	7,300	7,200	99
Keokuk	5,000	4,900	98	



KWWL BNPCT-6729 Granted 1/4/68

© American Map Corp. 14244

Net Weekly Circulation	State County	Total Households	TV Households	%
50% & Over	Linn	66,300	65,800	99
	Tama	7,200	7,100	99
	Washington	7,900	7,800	99
	Winneshiek	7,700	7,600	99
	WISCONSIN			
	Crawford	6,100	6,000	98
	Grant	17,700	17,100	97
Between 25-49%	IOWA			
	Franklin	5,300	5,300	100
	Hardin	8,300	8,200	99
	Jackson	8,500	8,400	99
	Marshall	16,200	16,100	99
Poweshiek	7,300	7,200	99	
ILLINOIS				
	Jo Daviess	9,200	8,900	97
Between 5-24%	IOWA			
	Clinton	21,000	20,800	99
	Jefferson	6,100	6,000	98
	Mitchell	4,600	4,500	98
	Muscatine	15,400	15,300	99
	MINNESOTA			
	Fillmore	7,900	7,800	99
WISCONSIN				
Iowa	7,400	7,200	97	
Lafayette	6,200	6,100	98	
Station Totals		464,500	458,400	98
Net Weekly Circulation (1986)			320,800	
Average Daily Circulation (1986)			210,900	

Iowa—Davenport

KLJB-TV

Ch. 18

Network Service: None, independent.

Licensee: Davenport Communications Ltd. Partnership, 2300 Financial Center, Des Moines, IA 50309.

Studio: 937 E. 53rd St., Suite D, Davenport, IA 52807.

Telephone: 319-386-1818.

Technical Facilities: Channel No. 18 (494-500 MHz). Authorized power: 2950-kw max. visual, 295-kw max. aural. Antenna: 990-ft. above av. terrain, 942-ft. above ground, 1722-ft. above sea level.

Latitude 41° 19' 17"
Longitude 90° 22' 47"

Transmitter: W side of Hwy. 150, 1.75-mi. S of Orion, IL.

Satellite Earth Stations: USS, 5-meter; Scientific-Atlanta receivers.

News Service: AP.

Ownership: Davenport Bcstg. Co., gen. partner, 15%; George Gimpel, Allan Greenblatt, Edward & Lee Hanna, ltd. partners, 21.02% each. DBC ownership: Joseph S. Canty, pres.-treas., 60%; Jay Ojeda, v.p.-secy., 40%. Lee Hanna has interest in KSAS-TV, Wichita KS. Edward & Lee Hanna have interest in applicant for Ch. 32, Pueblo, CO.

Began Operation: July 28, 1985.

Represented (sales): Independent TV Sales.

Represented (legal): Wilner & Scheiner.

Personnel:

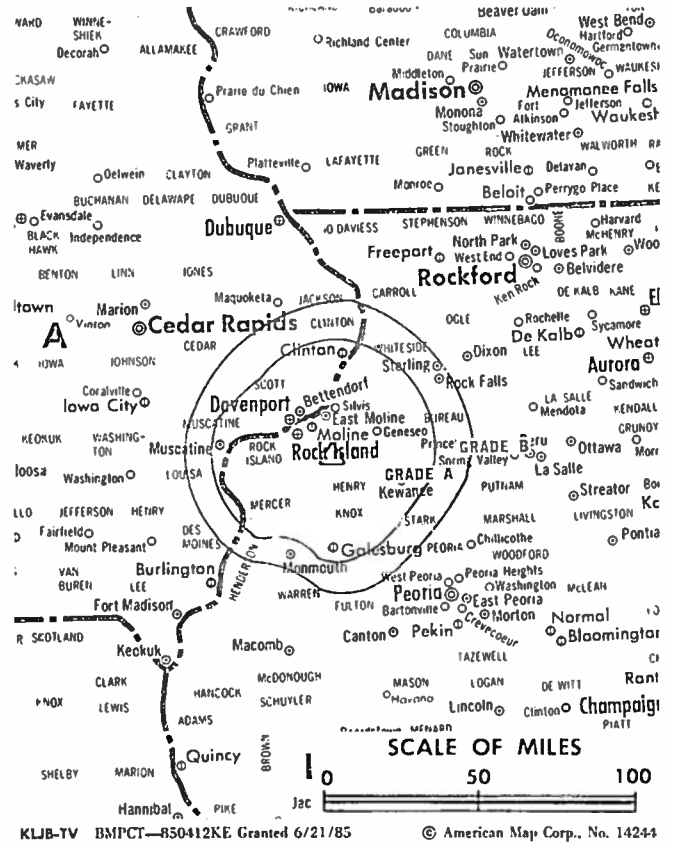
GARY L. BRANDT, general manager.
BRIDGET B. BOWEN, general sales manager.
DON BARGMANN, chief engineer.
JENNIFER LEVI, news director.
SUE PASSE, promotion director.
DIANNE COSTELLO, traffic manager.

Highest One Hour Rate: \$3000.

Highest 30 Sec. Rate: \$900.

Total Households: © MSI Consumer Market Data as of 1/1/86. TV Homes, TV% and Circulation © 1986 Arbitron. County coverage based on Arbitron study.

Net Weekly Circulation	State County	Total Households	TV Households	%
Between 25-49%	IOWA			
	Clinton	21,000	20,800	99
	Scott	62,600	62,100	99
	ILLINOIS			
	Henry	21,100	20,800	99



Not Weekly Circulation	State County	Total Households	TV Households	%
Between 25-49%	Mercer	7,400	7,300	99
Between 5-24%	IOWA			
	Cedar	7,400	7,300	99
	Jackson	8,500	8,400	99
	Louisa	4,600	4,500	98
	Muscatine	15,400	15,300	99
ILLINOIS	Bureau	15,000	14,700	98
	Carroll	7,000	6,900	99
	Knox	23,800	23,500	99
	Rock Island	63,600	62,900	99
	Stark	2,800	2,800	100
	Warren	8,200	8,100	99
	Whiteside	24,500	24,100	98
Station Totals		292,900	289,500	98
Net Weekly Circulation (1986)			70,200	
Average Daily Circulation (1986)			32,700	

Iowa—Davenport

WOC-TV

Ch. 6

Network Service: NBC.

Licensee: Palmer Communications Inc., 805 Brady St., Davenport, IA 52808.

Studio: 805 Brady St.

Telephone: 319-383-7000. TWX: 910-525-1189.

Technical Facilities: Channel No. 6 (82-88 MHz). Authorized power: 100-kw visual, 10-kw aural. Antenna: 1342-ft. above av. terrain, 1383-ft. above ground, 2049-ft. above sea level.

Latitude 41° 32' 49"
Longitude 90° 28' 35"

Transmitter: Middle Rd., 5-mi. E of Davenport.

Satellite Earth Stations: 4 in operation; Satcom, 7-meter; M/A-Corn & Harris receivers.

Multichannel TV Sound: Stereo only.

AM Affiliate: WOC, 5-kw, 1420 kHz (NBC).

News Services: AP, UPI.

Ownership: Palmer Communications Inc. Also owns WHO-TV-AM Des Moines. For other interests, see WHO-TV.

Began Operation: Oct. 31, 1949.

Represented (sales): Blair Television.

Represented (legal): Dow, Lohnes & Albertson.

Represented (engineering): A. D. Ring & Associates.

Personnel:

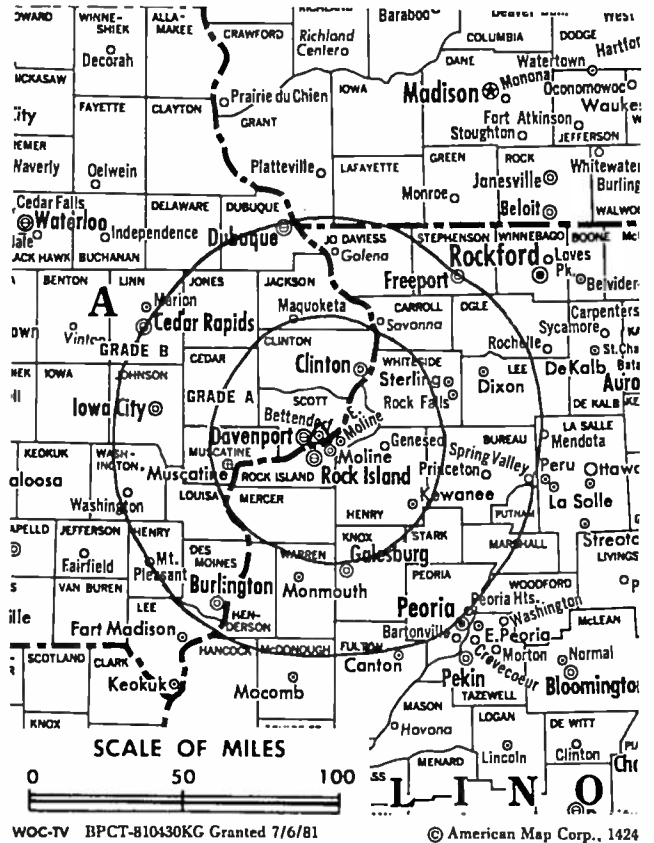
WILLIAM J. RYAN, president.
KENNETH MacQUEEN, vice president & general manager.
JOE LENTZ, station manager.
TOM HESTON, sales manager.
RICK THEDWALL, program director.
JOHN HEGEMAN, director of engineering.
JOHN JANES, news director.

Highest 30 Sec. Rate (Aug. 27, 1986): \$3000.

NETWORK BASE HOURLY RATE: \$1900.

Total Households: © MSI Consumer Market Data as of 1/1/86. TV Homes, TV% and Circulation © 1986 Arbitron. County coverage based on Arbitron study.

Net Weekly Circulation	State County	Total Households	TV Households	%
50% & Over	IOWA			
	Cedar	7,400	7,300	99
	Clinton	21,000	20,800	99
	Des Moines	18,200	18,000	99
	Henry	7,200	7,100	99
	Jackson	8,500	8,400	99
	Louisa	4,600	4,500	98
	Muscatine	15,400	15,300	99
	Scott	62,600	62,100	99
	ILLINOIS			
	Bureau	15,000	14,700	98
	Carroll	7,000	6,900	99
	Henderson	3,500	3,400	97
	Henry	21,100	20,800	99
Jo Daviess	9,200	8,900	97	
Knox	23,800	23,500	99	



Net Weekly Circulation	State County	Total Households	TV Households	%
50% & Over	Lee	13,000	12,800	98
	Mercer	7,400	7,300	99
	Rock Island	63,600	62,900	99
	Stark	2,800	2,800	100
	Warren	8,200	8,100	99
	Whiteside	24,500	24,100	98
Between 25-49%	IOWA			
	Johnson	33,600	33,000	98
	Lee	16,500	16,300	99
	Washington	7,900	7,800	99
ILLINOIS	Mc Donough	13,300	13,000	98
	Putnam	2,300	2,200	96
Between 5-24%	IOWA			
	Delaware	6,800	6,700	99
	Dubuque	32,000	31,500	98
	Jefferson	6,100	6,000	98
	Jones	7,300	7,200	99
	Van Buren	3,300	3,200	97
	ILLINOIS			
	Fulton	16,700	16,300	98
	Hancock	9,500	9,300	98
	Ogle	17,800	17,500	98
WISCONSIN				
Lafayette	6,200	6,100	98	
Station Totals		523,300	515,800	98
Net Weekly Circulation (1986)			347,000	
Average Daily Circulation (1986)			229,900	

Iowa—Des Moines

KDSM-TV

(formerly KCBR)

Ch. 17

Network Service: None, independent.

Licensee: KCBR-TV Inc., 4023 Fleur Dr., Des Moines, IA 50321.

Studio: 4023 Fleur Dr., Des Moines, IA 50321.

Telephone: 515-287-1717.

Technical Facilities: Channel No. 17 (488-494 MHz). Authorized power: 3110-kw max. visual, 311-kw max. aural. Antenna: 1516-ft. above av. terrain, 1539-ft. above ground, 2509-ft. above sea level.

Latitude 41° 48' 01.2"
Longitude 93° 36' 27.0"

Transmitter: 0.4-mi W of U.S. 69, 0.4-mi. S of N.E. 134th Ave.

Satellite Earth Stations: 2 in operation; Prodelin, 5-meter; Microwave Assoc. receivers.

News Service: INN.

Ownership: Duchossois Communications Co., 100%. DCC ownership: The Duchossois Group Inc., 100%. DGI ownership: Richard L. Duchossois, pres., 54.4%; R. Bruce Duchossois, v.p.-secy.; Craig J. Duchossois, v.p.-treas.; Dayle P. Duchossois & Kimberly D. Lenczuk, v.p.s.; John M. Hartigan, asst. secy.; remainder held by Hartigan, Lenczuk, Craig & R. Bruce Duchossois on behalf of various trusts. DGI is licensee of WASK-AM-FM Lafayette, IN & KDAL (FM), Duluth, MN.

Began Operation: March 14, 1983. Sale to present owners by William J. Trout, Raymond J. Gazzo & Carl G. Goldsberry, approved by FCC April 19, 1985 (Television Digest, Vol. 25:8).

Represented (sales): Seltel Inc.

Represented (legal): Tierney & Swift.

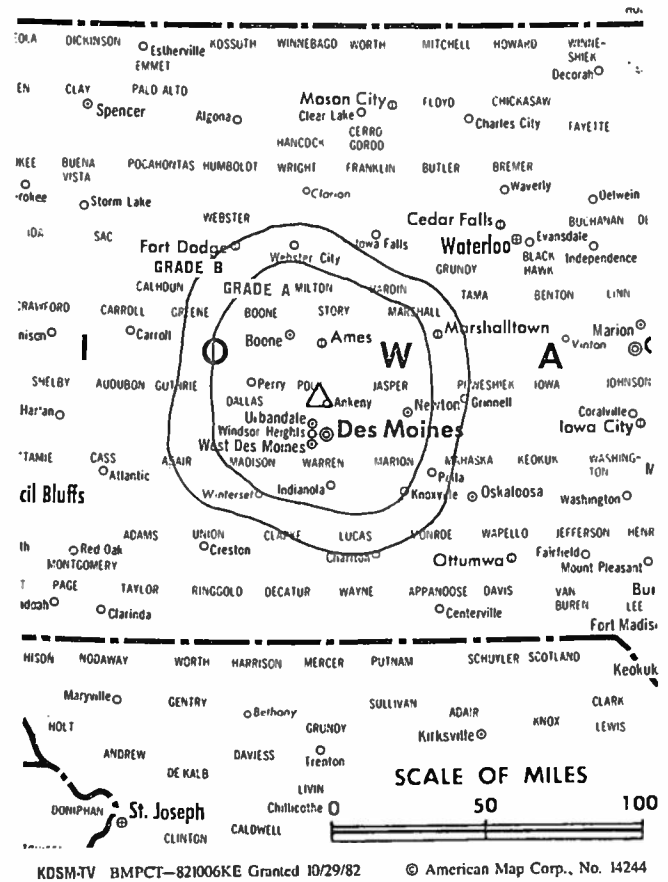
Personnel:

TOMMY THOMPSON, vice president & general manager.
PERRY GARNER, production manager.
ALAN HAY, operations manager.
VICKIE HERBERT, promotion director.
MARTIN MOHRFIELD, chief engineer.

Highest 30 Sec. Rate (June 1, 1985): \$300.

Total Households: © MSI Consumer Market Data as of 1/1/86. TV Homes, TV% and Circulation © 1986 Arbitron. County coverage based on Arbitron study.

Net Weekly Circulation	State County	Total Households	TV Households	%
50% & Over	IOWA			
	Boone	10,200	10,100	99
	Dallas	12,000	11,900	99
	Guthrie	4,800	4,700	98
	Jasper	14,300	14,200	99
	Madison	4,800	4,800	100
	Marshall	16,200	16,100	99
	Polk	125,800	124,700	99
	Story	25,800	25,500	99
	Warren	13,300	13,200	99
	Between 25-49%	IOWA		
Adair		3,800	3,800	100
Carroll		8,400	8,300	99



Net Weekly Circulation	State County	Total Households	TV Households	%
Between 25-49%	Clarke	3,600	3,600	100
	Greene	4,800	4,800	100
	Hamilton	7,000	6,900	99
	Hardin	8,300	8,200	99
	Lucas	4,300	4,200	98
	Mahaska	9,200	9,100	99
	Marion	11,200	11,100	99
	Monroe	3,500	3,500	100
	Webster	17,000	16,800	99

Net Weekly Circulation	State County	Total Households	TV Households	%
Between 5-24%	IOWA			
	Appanoose	6,300	6,200	98
	Audubon	3,200	3,200	100
	Calhoun	5,000	4,900	98
	Davis	3,500	3,500	100
	Decatur	3,600	3,500	97
	Franklin	5,300	5,300	100
	Grundy	5,500	5,500	100
	Humboldt	5,100	5,000	98
	Keokuk	5,000	4,900	98
	Palo Alto	4,900	4,800	98
	Pocahontas	4,200	4,100	98
	Poweshiek	7,300	7,200	99
	Sac	5,400	5,300	98
Tama	7,200	7,100	99	
Wayne	3,400	3,300	97	
Wright	6,300	6,200	98	

Station Totals	389,500	385,500	98
Net Weekly Circulation (1986)			174,200
Average Daily Circulation (1986)			75,600

Iowa—Des Moines

KCCI-TV

Ch. 8

Network Service: CBS.

Licensee: H & C Communications, 888 9th St., Des Moines, IA 50308.

Studio: 888 9th St., Des Moines.

Mailing Address: Box 10305, Des Moines, IA 50306.

Telephone: 515-247-8888.

Technical Facilities: Channel No. 8 (180-186 MHz). Authorized power: 316-kw visual, 63.2-kw aural. Antenna: 1953-ft. above av. terrain, 1997-ft. above ground, 2967-ft. above sea level.

Latitude 41° 48' 35"
Longitude 93° 37' 16"

Transmitter: 1-mi. SW of Alleman, IA.

Satellite Earth Stations: Microwave Assoc., 5-meter; Scientific-Atlanta receivers.

News Services: AP, UPI.

Ownership: H & C Communications. For other interests, see Group Ownership of TV Stations.

Began Operation: July 31, 1955. Merger of Cowles Bcstg. into H & C Communications approved by FCC Oct. 24, 1984 (Television Digest, Vol. 24:26, 35).

Represented (sales): Pety Television.

Represented (legal): Dow, Lohnes & Albertson.

Represented (engineering): Jules Cohen & Associates, P.C.

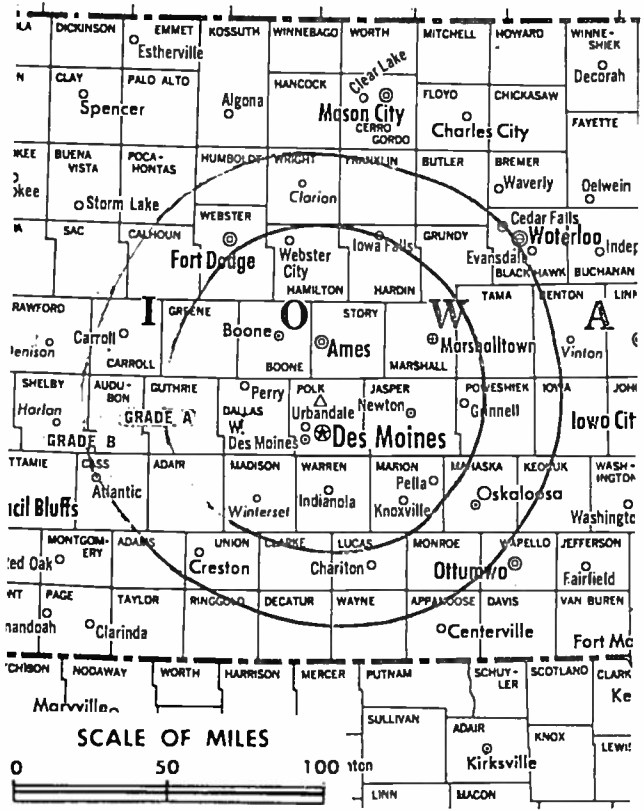
Personnel:

- PAUL FREDERICKSEN, president & general manager.
- JOHN LEIFHEIT, general sales manager.
- GUY KOENIGSBERGER, v.p., programs & community affairs.
- JOHN PASCUZZI, vice president, operations.
- PAUL RHOADES, vice president, news & public affairs.
- BILL HUEY, vice president & chief engineer.
- RON BRIGGS, national sales manager.
- ROBERT DAY, advertising & promotion manager.

Rates: On request.

Total Households: © MSI Consumer Market Data as of 1/1/86. TV Homes, TV% and Circulation © 1986 Arbitron. County coverage based on Arbitron study.

Net Weekly Circulation	State County	Total Households	TV Households	%
50% & Over	IOWA			
	Adair	3,800	3,800	100
	Adams	2,200	2,200	100
	Appanoose	6,300	6,200	98
	Boone	10,200	10,100	99
	Calhoun	5,000	4,900	98
	Carroll	8,400	8,300	99
	Clarke	3,600	3,600	100
	Dallas	12,000	11,900	99
	Davis	3,500	3,500	100
	Decatur	3,600	3,500	97
	Franklin	5,300	5,300	100
	Greene	4,800	4,800	100
	Guthrie	4,800	4,700	98
	Hamilton	7,000	6,900	99
	Hardin	8,300	8,200	99
	Humboldt	5,100	5,000	98
	Jasper	14,300	14,200	99
	Lucas	4,300	4,200	98
	Madison	4,800	4,800	100
	Mahaska	9,200	9,100	99
	Marion	11,200	11,100	99



KCCI-TV BMPCT-7477 Granted 7/31/73

© American Map Corp., 14244

Net Weekly Circulation	State County	Total Households	TV Households	%
50% & Over	Marshall	16,200	16,100	99
	Monroe	3,500	3,500	100
	Pocahontas	4,200	4,100	98
	Polk	125,800	124,700	99
	Poweshiek	7,300	7,200	99
	Ringgold	2,400	2,400	100
	Sac	5,400	5,300	98
	Story	25,800	25,500	99
	Union	5,700	5,600	98
	Wapello	15,800	15,600	99
	Warren	13,300	13,200	99
	Wayne	3,400	3,300	97
	Webster	17,000	16,800	99
	Wright	6,300	6,200	98
MISSOURI				
Mercer	1,800	1,800	100	

Net Weekly Circulation	State County	Total Households	TV Households	%
Between 25-49%	IOWA			
	Audubon	3,200	3,200	100
	Buena Vista	8,100	8,000	99
	Cass	7,000	6,900	99
	Grundy	5,500	5,500	100
	Keokuk	5,000	4,900	98
	Kossuth	8,100	8,000	99
	Palo Alto	4,900	4,800	98
	Tama	7,200	7,100	99
	Taylor	3,300	3,200	97
MISSOURI				
Harrison	4,200	4,100	98	
Putnam	2,300	2,300	100	

(Continued on page A-420)

Station Totals	498,900	493,400	98
Net Weekly Circulation (1986)		382,200	
Average Daily Circulation (1986)		256,500	

Iowa—Des Moines

WHO-TV

Ch. 13

Network Service: NBC.

Licensee: Palmer Communications Inc., 1801 Grand Ave., Des Moines, IA 50308.

Studio: 1801 Grand Ave., Des Moines 50308.

Telephone: 515-242-3500. TWX: 910-520-2549.

Technical Facilities: Channel No. 13 (210-216 MHz). Authorized power: 316-kw max. & 224-kw horizontal visual, 47.4-kw max. & 33.5-kw horizontal aural. Antenna: 1970-ft. above av. terrain, 1955-ft. above ground, 2988-ft. above sea level.

Latitude 41° 48' 33"
Longitude 93° 36' 53"

Transmitter: 1-mi. S of Alleman.

Satellite Earth Stations: Transmit/receive, Satcom, 7-meter; Microwave Associates & Scientific-Atlanta receivers.

Multichannel TV Sound: Stereo only.

AM Affiliate: WHO, 50-kw, 1040 kHz (NBC).

FM Affiliate: KLYF, 100-kw, 100.3 MHz (No. 262), 1700-ft.

News Services: AP, UPI, NBC.

Ownership: D. D. Palmer Trust. Palmer Communications also owns WOC Broadcasting Co., WOC-TV, Davenport, IA; WNOG & WCWU(FM), Naples, FL; WTNT-AM-FM Tallahassee, FL; multiple cable systems.

Began Operation: April 15, 1954.

Represented (sales): Blair Television.

Represented (legal): Dow, Lohnes & Albertson.

Represented (engineering): Jules Cohen & Associates; A. D. Ring & Associates.

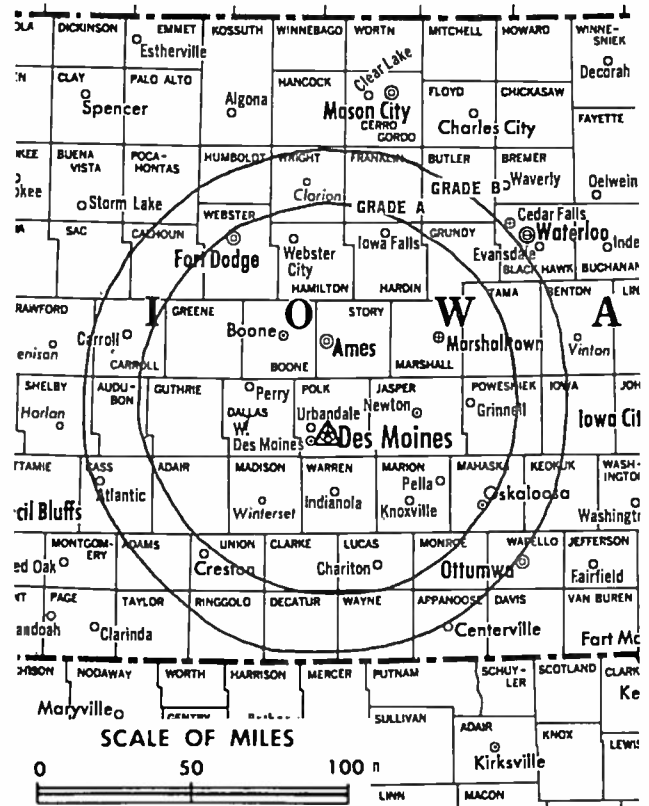
Personnel:

JOHN LEIFHEIT, station manager.
RAY JOHNSON, general sales manager.
BILL DEWERT, program & operations manager.
STEVE TUTTLE, news director.
PHIL HUFFMAN, promotion manager.
KEN ERICKSON, director of engineering.

Rates: Not available.

Total Households: © MSI Consumer Market Data as of 1/1/86. TV Homes, TV% and Circulation © 1986 Arbitron. County coverage based on Arbitron study.

Net Weekly Circulation	State County	Total Households	TV Households	%
50% & Over	IOWA			
	Adair	3,800	3,800	100
	Adams	2,200	2,200	100
	Appanoose	6,300	6,200	98
	Boone	10,200	10,100	99
	Calhoun	5,000	4,900	98
	Carroll	8,400	8,300	99
	Clarke	3,600	3,600	100
	Dallas	12,000	11,900	99
	Davis	3,500	3,500	100
	Decatur	3,600	3,500	97
	Franklin	5,300	5,300	100
	Greene	4,800	4,800	100
	Guthrie	4,800	4,700	98
	Hamilton	7,000	6,900	99
	Hardin	8,300	8,200	99
	Humboldt	5,100	5,000	98
	Jasper	14,300	14,200	99
	Kossuth	8,100	8,000	99
	Lucas	4,300	4,200	98
Madison	4,800	4,800	100	



WHO-TV BPCT-5011 Granted 7/27/77

© American Map Corp., 14244

Net Weekly Circulation	State County	Total Households	TV Households	%
50% & Over	Mahaska	9,200	9,100	99
	Marion	11,200	11,100	99
	Marshall	16,200	16,100	99
	Monroe	3,500	3,500	100
	Pocahontas	4,200	4,100	98
	Polk	125,800	124,700	99
	Poweshiek	7,300	7,200	99
	Ringgold	2,400	2,400	100
	Story	25,800	25,500	99
	Union	5,700	5,600	98
	Wapello	15,800	15,600	99
	Warren	13,300	13,200	99
	Wayne	3,400	3,300	97
Webster	17,000	16,800	99	
Wright	6,300	6,200	98	

Net Weekly Circulation	State County	Total Households	TV Households	%
Between 25-49%	IOWA			
	Audubon	3,200	3,200	100
	Cass	7,000	6,900	99
	Grundy	5,500	5,500	100
	Jefferson	6,100	6,000	98
	Keokuk	5,000	4,900	98
	Palo Alto	4,900	4,800	98
	Sac	5,400	5,300	98
	Tama	7,200	7,100	99
	Taylor	3,300	3,200	97
MISSOURI	Harrison	4,200	4,100	98
	Mercer	1,800	1,800	100
	Putnam	2,300	2,300	100
	Worth	1,100	1,100	100

(Continued on page A-420)

Station Totals	504,900	499,200	98
Net Weekly Circulation (1986)			382,400
Average Daily Circulation (1986)			244,900

Iowa—Ames-Des Moines

WOI-TV

Ch. 5

Network Service: ABC.

Licensee: Iowa State University of Science & Technology, Ames, IA 50011.

Studio: WOI-TV Bldg., Iowa State University of Science & Technology, Ames, IA 50011.

Telephone: 515-294-5555. TWX: 910-520-1152.

Technical Facilities: Channel No. 5 (76-82 MHz). Authorized power: 100-kw visual, 20-kw aural. Antenna: 1850-ft. above av. terrain, 1995-ft. above ground, 2980-ft. above sea level.

Latitude 41° 48' 33"
Longitude 93° 36' 53"

Transmitter: 1-mi. S of Alleman.

Satellite Earth Stations: Transmit/receive, Harris, 9-meter; Andrew, 4.5-meter & 7.3-meter; Scientific-Atlanta, 7-meter; Microdyne, 3.7-meter Ku-band; AvanteK, Harris, Scientific-Atlanta & M/A-Com receivers.

AM Affiliate: WOI, 5-kw, 640 kHz.

FM Affiliate: WOI-FM, 100-kw, 90.1 MHz (No. 211), 1420-ft.

News Services: AP, ABC.

Ownership: Iowa State University of Science & Technology.

Began Operation: Feb. 21, 1950.

Represented (sales): Katz Television.

Represented (legal): Cohn & Marks.

Represented (engineering): A. D. Ring & Associates.

Personnel:

DR. GORDON P. EATON, president of Iowa State University.
KEITH KETCHAM, general manager.
TED TOSTLEBE, general sales manager.
BOB HELMERS, manager, television broadcasting.
TERRY BYNUM, news director.
JANIS MARVIN, programming manager.
BETTY LOU VARNUM, public affairs coordinator.
ED A. POWERS, chief engineer.

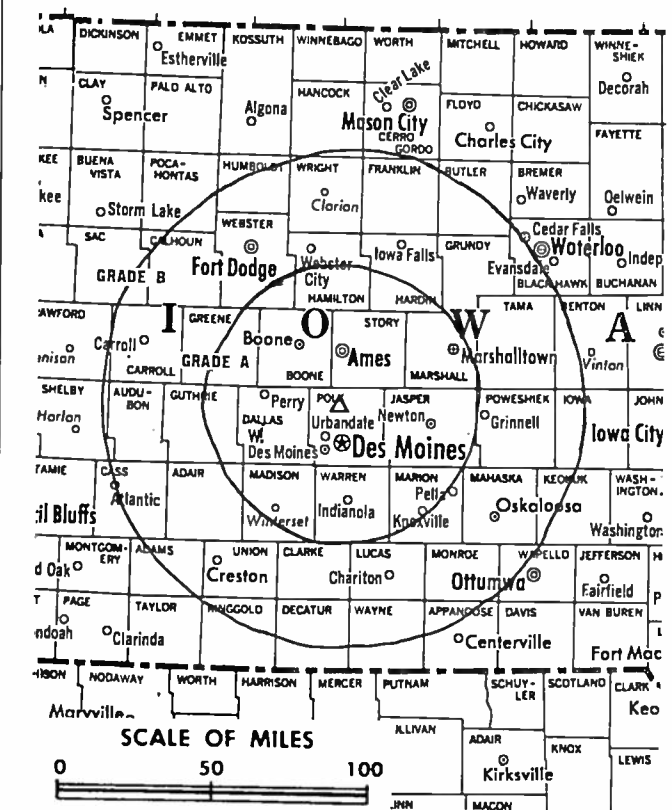
Highest One Hour Rate: \$1760.

Highest 30 Sec. Rate: \$400.

NETWORK BASE HOURLY RATE: \$900.

Total Households: © MSI Consumer Market Data as of 1/1/86. TV Homes, TV% and Circulation © 1986 Arbitron. County coverage based on Arbitron study.

Net Weekly Circulation	State County	Total Households	TV Households	%
50% & Over	IOWA			
	Adair	3,800	3,800	100
	Adams	2,200	2,200	100
	Appanoose	6,300	6,200	98
	Boone	10,200	10,100	99
	Calhoun	5,000	4,900	98
	Carroll	8,400	8,300	99
	Clarke	3,600	3,600	100
	Dallas	12,000	11,900	99
	Decatur	3,600	3,500	97
	Franklin	5,300	5,300	100
	Greene	4,800	4,800	100
	Grundy	5,500	5,500	100
	Guthrie	4,800	4,700	98
	Hamilton	7,000	6,900	99
	Hardin	8,300	8,200	99
	Humboldt	5,100	5,000	98
Jasper	14,300	14,200	99	



WOI-TV BMPCT-7324 Granted 12/20/71

© American Map Corp., 14244

Net Weekly Circulation	State County	Total Households	TV Households	%
50% & Over	Lucas	4,300	4,200	98
	Madison	4,800	4,800	100
	Mahaska	9,200	9,100	99
	Marion	11,200	11,100	99
	Marshall	16,200	16,100	99
	Monroe	3,500	3,500	100
	Pocahontas	4,200	4,100	98
	Polk	125,800	124,700	99
	Poweshiek	7,300	7,200	99
	Ringgold	2,400	2,400	100
	Story	25,800	25,500	99
	Tama	7,200	7,100	99
	Union	5,700	5,600	98
	Wapello	15,800	15,600	99
	Warren	13,300	13,200	99
	Wayne	3,400	3,300	97
	Webster	17,000	16,800	99
Wright	6,300	6,200	98	

Net Weekly Circulation	State County	Total Households	TV Households	%
Between 25-49%	IOWA			
	Audubon	3,200	3,200	100
	Cass	7,000	6,900	99
	Davis	3,500	3,500	100
	Emmet	5,100	5,000	98
	Kossuth	8,100	8,000	99
	Palo Alto	4,900	4,800	98
	Sac	5,400	5,300	98
	Taylor	3,300	3,200	97
	MISSOURI			
Mercer	1,800	1,800	100	

(Continued on page A-420)

Station Totals	517,700	511,900	98
Net Weekly Circulation (1986)		362,900	
Average Daily Circulation (1986)		208,400	

Iowa—Dubuque

KDUB-TV

Ch. 40

Network Service: ABC.

Licensee: Dubuque TV Ltd. Partnership, Box 2347, Tuscaloosa, AL 35403.

Studio: 9th Floor, One Dubuque Plaza, Dubuque, IA 52001.

Telephone: 319-556-4040.

Technical Facilities: Channel No. 40 (626-632 MHz). Authorized power: 537-kw visual, 53.7-kw aural. Antenna: 841-ft. above av. terrain, 837-ft. above ground, 1661-ft. above sea level.

Latitude 42° 31' 05"
Longitude 90° 37' 16"

Transmitter: 0.7-mi. N of IL state line, 0.75-mi. W of Hwy. 35, Grant County, WI.

Satellite Earth Stations: 3 in operation; Cal Star, 4.6-meter; Prodelin, 4.2-meter; Avantek & Scientific-Atlanta receivers.

News Services: ABC, UPI.

Ownership: Thomas G. Bond, gen. partner & ltd. partner, 100%; William M. Abernathy, Guy E. Moman Jr., Thomas J. Joiner, John Hall Nelson, Scott G. Davis & Fred H. Davis, ltd. partners.

Began Operation: June 1, 1970; left air Oct. 3, 1974. Sale to Lloyd Hearing Aid Corp. approved by FCC June 29, 1976. Resumed operation Sept. 12, 1976. Sale to The Commercial Dispatch Publishing Co. approved by FCC Sept. 13, 1979. Sale to present owner approved by FCC Feb. 8, 1985.

Represented (sales): Seltel Inc.

Represented (legal): Fly, Shuebruk, Gaguine, Boros & Braun.

Personnel:

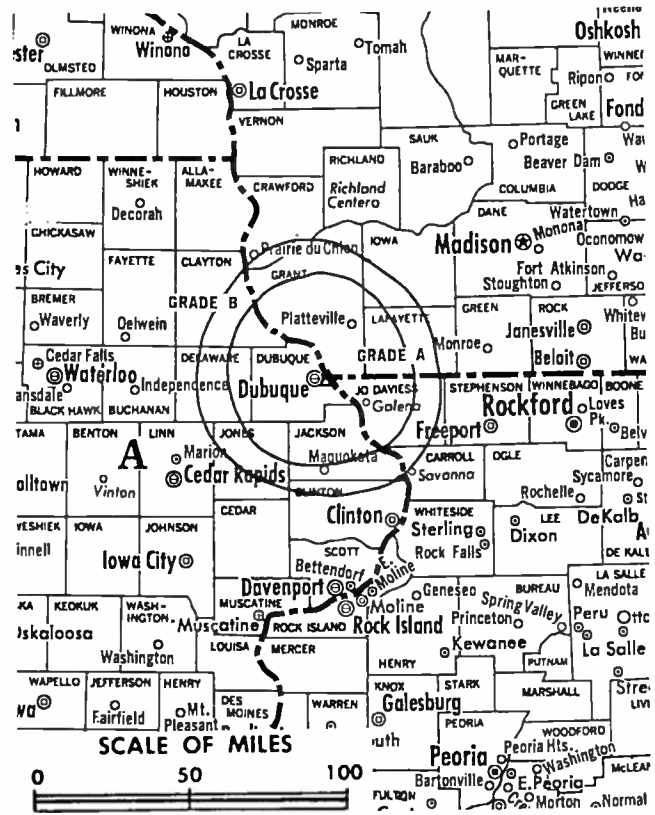
THOMAS G. BOND, general manager & general sales manager.
DAVE BASINGER, program director, operations & business manager.
GARY HAVERLAND, chief engineer.
MARSHALL PORTER, local sales manager.
PEGGY HUDSON, production manager & promotions director.
GARY DOLPHIN, news director.

Highest 30 Sec. Rate: \$135.

NETWORK BASE HOURLY RATE: \$75.

Total Households: © MSI Consumer Market Data as of 1/1/86. TV Homes, TV% and Circulation © 1986 Arbitron. County coverage based on Arbitron study.

Net Weekly Circulation	State County	Total Households	TV Households	%
50% & Over	IOWA Dubuque	32,000	31,500	98
	ILLINOIS Jo Daviess	9,200	8,900	97



KDUB-TV BPCT-4978 Granted 2/11/77

© American Map Corp., 14244

Net Weekly Circulation	State County	Total Households	TV Households	%
Between 25-49%	IOWA Jackson	8,500	8,400	99
	WISCONSIN Grant	17,700	17,100	97
	Lafayette	6,200	6,100	98
Between 5-24%	IOWA Clayton	8,300	8,200	99
	Delaware	6,800	6,700	99
	Jones	7,300	7,200	99
	WISCONSIN Crawford	6,100	6,000	98
	IOWA Iowa	7,400	7,200	97
Station Totals		109,500	107,300	97
Net Weekly Circulation (1986)				46,600
Average Daily Circulation (1986)				26,900

THE TED HEPBURN COMPANY

Media Brokerage Specialist CATV, TV and Radio

Ted Hepburn, President - Todd Hepburn, Vice-President
325 Garden Road, Palm Beach, Florida 33480
P.O. Box 42401, Cincinnati, Ohio 45242

Iowa—Mason City

KIMT

Ch. 3

Network Service: CBS.

Licensee: Spartan Radiocasting Co., Box 1717, Spartanburg, NC 29304.

Studio: 2nd & Pennsylvania Ave., Mason City, IA 50401.

Telephone: 515-423-2540. TWX: 910-523-6966.

Technical Facilities: Channel No. 3 (60-66 MHz). Authorized power: 97.7-kw visual, 20-kw aural. Antenna: 1550-ft. above av. terrain, 1565-ft. above ground, 2801-ft. above sea level.

Latitude 43° 22' 25"
Longitude 92° 50' 00"

Transmitter: 3.5-mi. E of St. Ansgar, IA.

Satellite Earth Stations: 5 in operation; Scientific-Atlanta, 3.7-meter, 3.9-meter, (2) 4.5-meter, 7.5-meter; Scientific-Atlanta, DX, Harris & M/A-Com receivers.

News Services: UPI, CNN.

Ownership: Spartan Radiocasting Co. For officers & other interests, see Group Ownership of TV Stations.

Began Operation: May 15, 1954. Sale to Daily Telegraph Printing Co. by Lee Enterprises approved by FCC April 22, 1980 (Television Digest, Vol. 20:1). Sale to present owner approved by FCC June 12, 1984 (Vol. 24:15).

Represented (sales): Katz Television.

Represented (legal): Covington & Burling.

Represented (engineering): A. D. Ring & Associates.

Personnel:

- EARL SCHOBORG, general manager.
- MILES MOORE, general sales manager.
- VERN SCHOFIELD, local/regional sales manager.
- BART CURRAN, program director.
- SHARON RADLOFF, promotions manager.
- BOB YOUNG, news director.
- DALE BYRE, chief engineer.

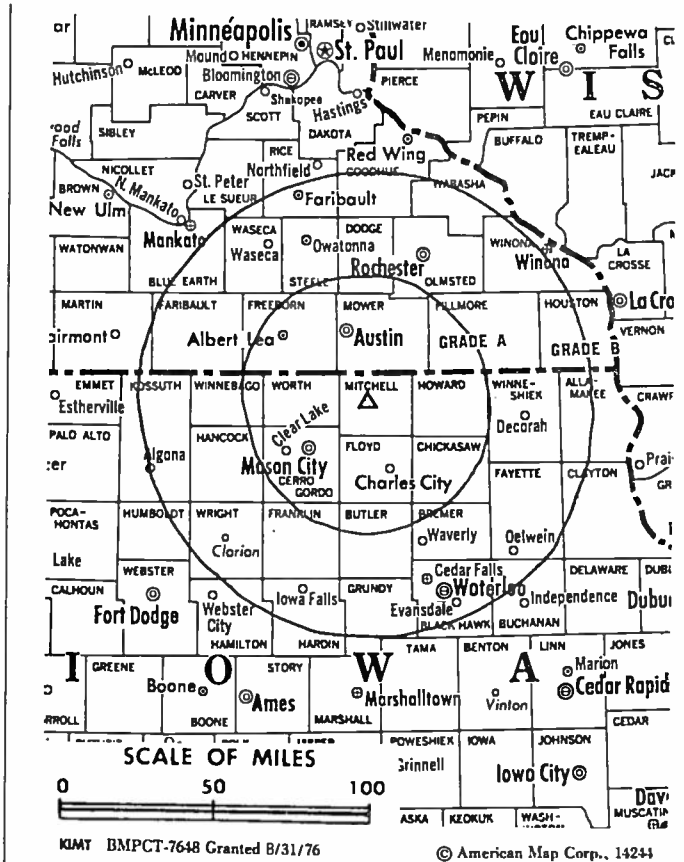
Highest One Hour Rate: \$1650.

Highest 30 Sec. Rate (July 1, 1985): \$450.

NETWORK BASE HOURLY RATE: \$615.

Total Households: © MSI Consumer Market Data as of 1/1/86. TV Homes, TV% and Circulation © 1986 Arbitron. County coverage based on Arbitron study.

Net Weekly Circulation	State County	Total Households	TV Households	%
50% & Over	IOWA			
	Cerro Gordo	19,400	19,200	99
	Chickasaw	5,700	5,600	98
	Floyd	7,200	7,100	99
	Franklin	5,300	5,300	100
	Hancock	5,500	5,400	98
	Howard	4,200	4,100	98
	Kossuth	8,100	8,000	99
	Mitchell	4,600	4,500	98
	Winnebago	5,200	5,100	98
	Worth	3,600	3,600	100
	MINNESOTA			
	Dodge	5,500	5,400	98
	Fillmore	7,900	7,800	99



KIMT BMPCT-7648 Granted B/31/76

© American Map Corp., 14244

Net Weekly Circulation	State County	Total Households	TV Households	%
50% & Over	Freeborn	13,300	13,200	99
	Mower	14,900	14,800	99
	Olmsted	35,100	34,800	99
Between 25-49%	IOWA			
	Butler	6,600	6,500	98
	Wright	6,300	6,200	98
Between 5-24%	MINNESOTA			
	Steele	10,900	10,800	99
	IOWA			
	Bremner	9,200	9,100	99
	Emmet	5,100	5,000	98
	Hardin	8,300	8,200	99
	Winneshiek	7,700	7,600	99
	MINNESOTA			
	Blue Earth	18,200	17,900	98
	Faribault	7,400	7,300	99
Houston	6,300	6,200	98	
Rice	15,500	15,300	99	
Wabasha	7,400	7,300	99	
Waseca	6,800	6,700	99	
Winona	15,800	15,500	98	
WISCONSIN				
Crawford	6,100	6,000	98	
La Crosse	34,400	33,900	99	
Station Totals		317,500	313,400	98
Net Weekly Circulation (1986)			136,800	
Average Daily Circulation (1986)			79,000	

Iowa—Ottumwa

KOIA-TV

Ch. 15

Network Service: None, independent.

Grantee: Ottumwa Television Ltd. Partnership, 2102-A Gallows Rd., Vienna, VA 22180.

Studio: 107 E. Second St., Suite 600, Ottumwa, IA 52501.

Telephone: 515-682-8721.

Technical Facilities: Channel No. 15 (476-482 MHz). Authorized power: 166-kw max. visual, 16.6-kw max. aural. Antenna: 410-ft. above av. terrain, 417-ft. above ground, 1157-ft. above sea level.

Latitude	40°	57'	50"
Longitude	92°	23'	50"

Transmitter: 3.4-mi. SSE of intersection of Hwys. 63 & 34, Keokuk Twp.

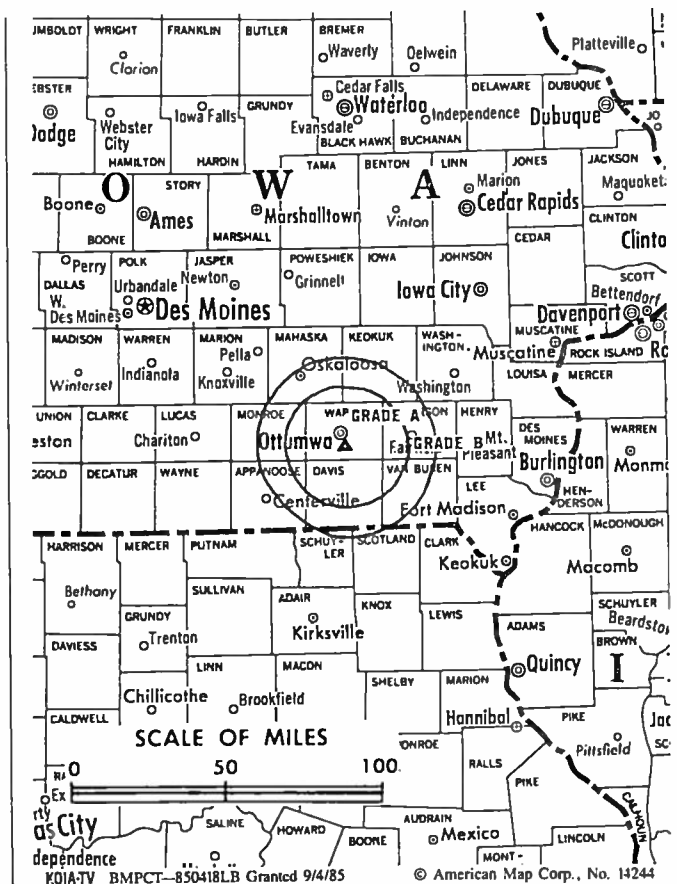
Ownership: Local Power Television Inc., gen. partner, 68.2944%; 22 ltd. partners with 1.4412% each. LPTI ownership: R. G. Hutcheson, pres. OTLP is licensee of K42AM Ottumwa, IA. LPTI has interest in licensees, permittees & applications for LPTVs.

Began Operation: June 2, 1986.

Represented (engineering): William P. Turney.

Personnel:
R. G. HUTCHESON, president.
PAUL VAUGHN, general manager.

Highest 30 Sec. Rate: \$150.



Iowa—Ottumwa-Kirksville, Missouri

KTVO

Ch. 3

Network Service: ABC.

Licensee: Gillbro Communications Ltd. Partnership, Box 949, Kirksville, MO 63501.

Studios: Broadcast Center, Ottumwa, IA; Hwy. 63 North, Kirksville, MO.

Telephones: 515-682-4535, Ottumwa; 816-665-7781, Kirksville.

TWX: 910-777-7950.

Mailing Address: Box 949, Kirksville, MO 63501.

Technical Facilities: Channel No. 3 (60-66 MHz). Authorized power: 100-kw visual, 14.3-kw aural. Antenna: 1082-ft. above av. terrain, 1101-ft. above ground, 2014-ft. above sea level.

Latitude 40° 31' 41"
Longitude 92° 26' 33"

Holds CP for change to 100-kw visual, 10-kw aural, 1973-ft. above av. terrain, 1937-ft. above ground, 2685-ft. above sea level, lat. 40° 13' 32", long. 92° 00' 54", transmitter to 5.5-mi. N of Knox City on State Rte. V. BMPCT-860411KF.

Transmitter: U.S. Hwy. 136, near Lancaster, MO.

Satellite Earth Stations: Andrew, 4.5-meter & 7.3-meter; Simulsat, 5.5-meter; Avantek & Scientific-Atlanta receivers.

News Services: AP, UPI.

Ownership: Gillett Group Inc., 100%. See Group Ownership of TV Stations.

Began Operation: Nov. 21, 1955. Sale to present owner by Post Corp. approved by FCC June 19, 1984. Sale to Post by James J. Conroy & Raymond E. Russell approved Jan. 6, 1964 by FCC (Television Digest, Vol. 4:2).

Represented (sales): MMT Marketing Inc.

Represented (legal): Pepper & Corazzini.

Represented (engineering): Cohen & Dippell.

Personnel:

FRANK JONAS, general manager.
LOWELL JOHNSON, general sales manager.
KEITH REYNOLDS, chief engineer.

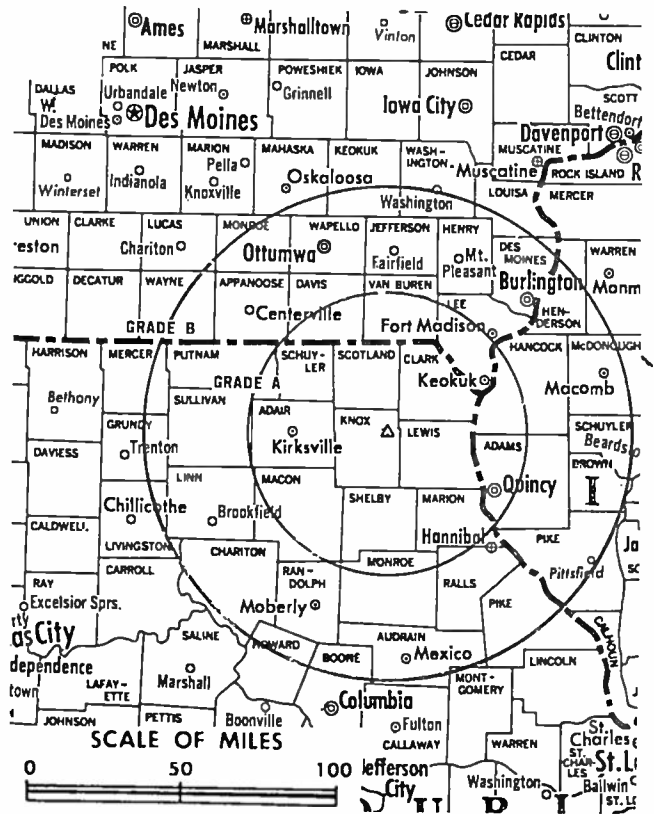
Highest One Hour Rate: \$4000.

Highest 30 Sec. Rate (May 15, 1986): \$315.

NETWORK BASE HOURLY RATE: \$637.

Total Households: © MSI Consumer Market Data as of 1/1/86. TV Homes, TV% and Circulation © 1986 Arbitron. County coverage based on Arbitron study.

Net Weekly Circulation	State County	Total Households	TV Households	%
50% & Over	IOWA			
	Appanoose	6,300	6,200	98
	Davis	3,500	3,500	100
	Henry	7,200	7,100	99
	Jefferson	6,100	6,000	98
	Lee	16,500	16,300	99
	Van Buren	3,300	3,200	97
	Wapello	15,800	15,600	99
	MISSOURI			
	Adair	9,300	9,200	99
Clark	3,000	2,900	97	
Knox	2,100	2,100	100	
Lewis	3,900	3,800	97	



KTVO BMPCT-860411KF Granted 5/7/86

© American Map Corp., No. 14244

Net Weekly Circulation	State County	Total Households	TV Households	%	
50% & Over	Linn	6,300	6,200	98	
	Macon	6,300	6,200	98	
	Mercer	1,800	1,800	100	
	Putnam	2,300	2,300	100	
	Schuyler	2,000	1,900	95	
	Scotland	2,100	2,100	100	
	Shelby	3,000	2,900	97	
	Sullivan	2,900	2,900	98	
	IOWA	Keokuk	5,000	4,900	98
		Monroe	3,500	3,500	100
Wayne		3,400	3,300	97	
ILLINOIS	Adams	27,400	27,000	99	
	Hancock	9,500	9,300	98	
IOWA	Decatur	3,600	3,500	97	
	Des Moines	18,200	18,000	99	
	Lucas	4,300	4,200	98	
	Mahaska	9,200	9,100	99	
	Washington	7,900	7,800	99	
MISSOURI	Chariton	4,000	3,900	97	
	Grundy	4,700	4,600	98	
	Harrison	4,200	4,100	98	
	Marion	10,700	10,600	99	
	Ralls	3,500	3,500	100	
Station Totals		222,800	219,500	98	
Net Weekly Circulation (1986)				110,600	
Average Daily Circulation (1986)				65,400	

Iowa—Sioux City

KCAU-TV

Ch. 9

Network Service: ABC.

Licensee: Citadel Communications Co. Ltd., 7th & Douglas Sts. 51101.

Studio: 7th & Douglas Sts., Sioux City, IA 51101.

Telephone: 712-277-2345.

Technical Facilities: Channel No. 9 (186-192 MHz). Authorized power: 310-kw visual, 48-kw aural. Antenna: 2020-ft. above av. terrain, 2000-ft. above ground, 3368-ft. above sea level.

Latitude 42° 35' 12.39"
Longitude 96° 13' 56.98"

Transmitter: 4-mi. E, 0.75-mi. N of James, IA.

Satellite Earth Stations: Andrew, 4.5-meter & 7.3-meter; Avantek receivers.

News Service: AP.

Ownership: Citadel Communications, see Group Ownership of TV Stations.

Began Operation: March 29, 1953. Sale to Wesray Corp. by Forward Communications Corp. approved by FCC August 16, 1984. Previous sale to Forward by People's Bcstg. Corp. approved Oct. 27, 1965 by FCC (Television Digest, Vol. 5:30) Sale to People's by Cowles Bcstg. Co. approved Nov. 27, 1957 (Vol. 13:41, 44, 49). Sale to Citadel Communications approved Oct. 1, 1985 (Vol. 25:30).

Represented (sales): Katz Television.

Represented (legal): Arent, Fox, Kintner, Plotkin & Kahn.

Personnel:

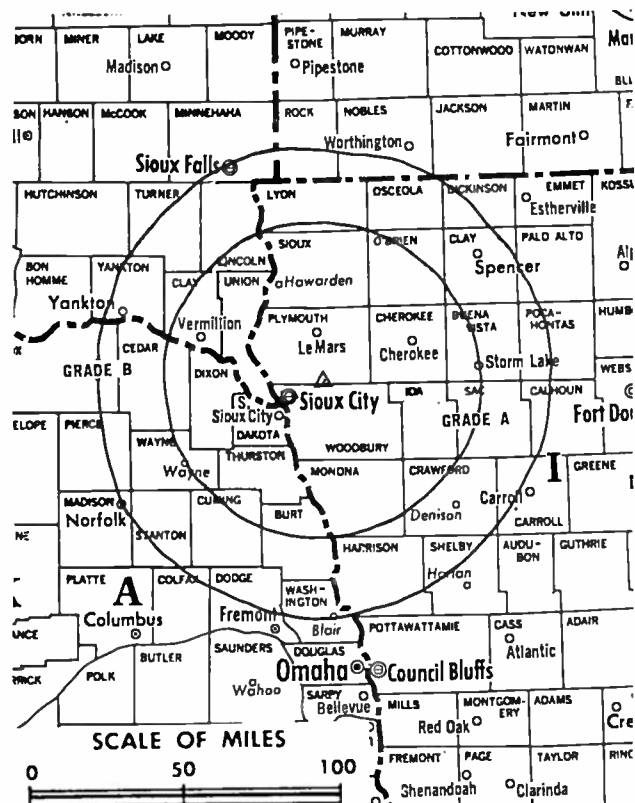
PHILLIP J. LOMBARDO, president & general manager.
TERI SHELL, news director.
RAY COLE, director of broadcast operations.
GREG O'CONNOR, general sales manager.
JOHN SULLIVAN, production manager.
MARK LeVALLEY, chief engineer.
JIM HUGHES, business manager.

Rates: Not available.

NETWORK BASE HOURLY RATE: \$1050.

Total Households: © MSI Consumer Market Data as of 1/1/86. TV Homes, TV% and Circulation © 1986 Arbitron. County coverage based on Arbitron study.

Net Weekly Circulation	State County	Total Households	TV Households	%
50% & Over	IOWA			
	Buena Vista	8,100	8,000	99
	Cherokee	6,200	6,100	98
	Clay	8,100	8,000	99
	Crawford	7,000	6,900	99
	Dickinson	6,900	6,800	99
	Emmet	5,100	5,000	98
	Ida	3,500	3,500	100
	Lyon	4,700	4,600	98
	Monona	4,600	4,500	98
	O'Brien	6,400	6,300	98
	Osceola	3,200	3,200	100
	Palo Alto	4,900	4,800	98
	Plymouth	9,100	9,000	99
	Pocahontas	4,200	4,100	98
	Sac	5,400	5,300	98
	Sioux	10,800	10,600	98
Woodbury	38,200	37,900	99	
MINNESOTA				
Nobles	7,800	7,700	99	



KCAU-TV BPC-3128 Granted 1/19/65

© American Map Corp., 14244

Net Weekly Circulation	State County	Total Households	TV Households	%
50% & Over	NEBRASKA			
	Antelope	3,200	3,100	97
	Cedar	3,900	3,900	100
	Dakota	6,500	6,500	100
	Dixon	2,600	2,600	100
	Holt	5,200	5,000	96
	Knox	4,100	4,000	98
	Madison	12,500	12,300	98
	Pierce	3,200	3,200	100
	Stanton	2,500	2,500	98
	Thurston	2,400	2,400	100
	Wayne	3,400	3,400	100
SOUTH DAKOTA	Clay	4,900	4,800	98
	Union	4,300	4,300	100
	Yankton	7,100	7,000	99
	IOWA			
Between 25-49%	Humboldt	5,100	5,000	98
	MINNESOTA			
Rock	3,800	3,800	100	
NEBRASKA	Burt	3,500	3,500	100
	Cuming	4,000	3,900	98
SOUTH DAKOTA	Bon Homme	3,100	3,000	97
	Lincoln	5,200	5,100	98
	Turner	3,500	3,500	100
(Continued on page A-420)				
Station Totals		337,100	333,100	98
Net Weekly Circulation (1986)			201,300	
Average Daily Circulation (1986)			120,700	

Iowa—Sioux City

KMEG

Ch. 14

Network Service: CBS.

Licensee: Granite City Press Record Inc., Box 657, Sioux City, IA 51102.

Studio: 700 Floyd Blvd., Sioux City.

Telephone: 712-277-3554. TWX: 910-968-1742.

Mailing Address: Box 657, Sioux City, IA 51102.

Technical Facilities: Channel No. 14 (470-476 MHz). Authorized power: 1000-kw max. & 380-kw horizontal visual, 200-kw max. & 75.9-kw horizontal aural. Antenna: 1152-ft. above av. terrain, 1000-ft. above ground, 2420-ft. above sea level.

Latitude 42° 30' 53"
Longitude 96° 18' 14"

Transmitter: Rural Rte. 2, 1-mi. E of city limits.

Satellite Earth Stations: 5 in operation; Prodelin, 4.5-meter; Comtech, 5-meter; Scientific-Atlanta, 7-meter; Pinzone, Microwave Assoc. & Scientific-Atlanta receivers.

News Service: AP.

Ownership: Gillette Communications Group. For other interests, see Group Ownership of TV Stations. Note: Sale to Maine Radio & Television Co. pends.

Began Operation: Sept. 5, 1967. Sale to present owner by Fetzer Communications approved by FCC Oct. 29, 1985. Sale to Fetzer by Medallion Bcstrs. (Robert B. Donovan, Edgar F. Pechacek, et al.) approved by FCC Aug. 13, 1969 (Television Digest, Vol. 9:33).

Represented (sales): MMT Marketing Inc.

Represented (legal): Pepper & Corazzini.

Personnel:

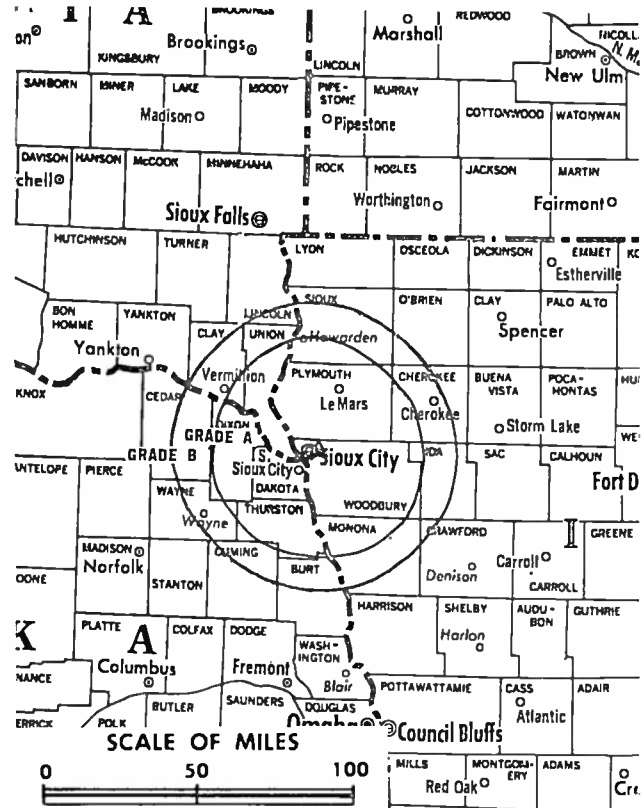
BRUCE LEWIS, president & general manager.
LYLE JOHNSON, chief engineer.
GREG FUNK, business manager.
KAREN HOLLISTER, promotion manager.
PAT VAN BREMMER, community service director.

Highest 30 Sec. Rate: \$210.

NETWORK BASE HOURLY RATE: \$200.

Total Households: © MSI Consumer Market Data as of 1/1/85. TV Homes, TV% and Circulation © 1985 Arbitron. County coverage based on Arbitron study.

Net Weekly Circulation	State County	Total Households	TV Households	%
50% & Over	IOWA			
	Buena Vista	8,100	8,000	99
	Cherokee	6,200	6,100	98
	Ida	3,500	3,500	100
	Monona	4,600	4,500	98
	Plymouth	9,100	9,000	99
	Sioux	10,800	10,600	98
	Woodbury	38,200	37,900	99
	NEBRASKA			
	Dakota	6,500	6,500	100
	Dixon	2,600	2,600	100
	Thurston	2,400	2,400	100
	Wayne	3,400	3,400	100



KMEG BPCT-3871 Granted 2/13/67

© American Map Corp., 14244

Net Weekly Circulation	State County	Total Households	TV Households	%
50% & Over	SOUTH DAKOTA			
	Union	4,300	4,300	100
Between 25-49%	IOWA			
	O'Brien	6,400	6,300	98
	Sac	5,400	5,300	98
	NEBRASKA			
	Cedar	3,900	3,900	100
	Madison	12,500	12,300	98
	SOUTH DAKOTA			
	Clay	4,900	4,800	98
	Yankton	7,100	7,000	99
	Between 5-24%	IOWA		
Crawford		7,000	6,900	99
Harrison		6,100	6,000	98
Lyon		4,700	4,600	98
Osceola		3,200	3,200	100
NEBRASKA				
Cuming		4,000	3,900	98
Pierce		3,200	3,200	100
Stanton		2,500	2,500	98
SOUTH DAKOTA				
Lincoln	5,200	5,100	98	
Station Totals		175,800	173,800	98
Net Weekly Circulation (1986)				92,100
Average Daily Circulation (1986)				49,600

Iowa—Sioux City

KTIV

Ch. 4

Network Service: NBC.

Licensee: KTIV Television Co., 3135 Floyd Blvd., Sioux City, IA 51105.

Studio: Signal Hill, Sioux City, IA.

Telephone: 712-239-4100. TWX: 910-968-1708.

Technical Facilities: Channel No. 4 (66-72 MHz). Authorized power: 100-kw visual, 20-kw aural. Antenna: 1915-ft. above av. terrain, 2000-ft. above ground, 3368-ft. above sea level.

Latitude 42° 35' 12.39"
Longitude 96° 13' 56.98"

Transmitter: 4-mi. E, 0.75-mi. N of James, IA.

Satellite Earth Stations: 2 in operation; ADM, 6.2-meter; Avcom & Harris receivers.

News Service: NBC.

Ownership: American Black Hawk Bcstg. Co. For other interests, see American Family Corp. in Group Ownership of TV Stations.

Began Operation: Oct. 9, 1954. Merger of Black Hawk Bcstg. with American Family Corp. approved by FCC Sept. 17, 1980. Sale by Perkins Bros. Co. approved March 28, 1974. Sale of 50%, giving Perkins Bros. 100% control, approved May 26, 1965 by FCC (Television Digest Vol. 5:24).

Represented (sales): Blair Television.

Represented (legal): Schnader, Harrison, Segal & Lewis.

Personnel:

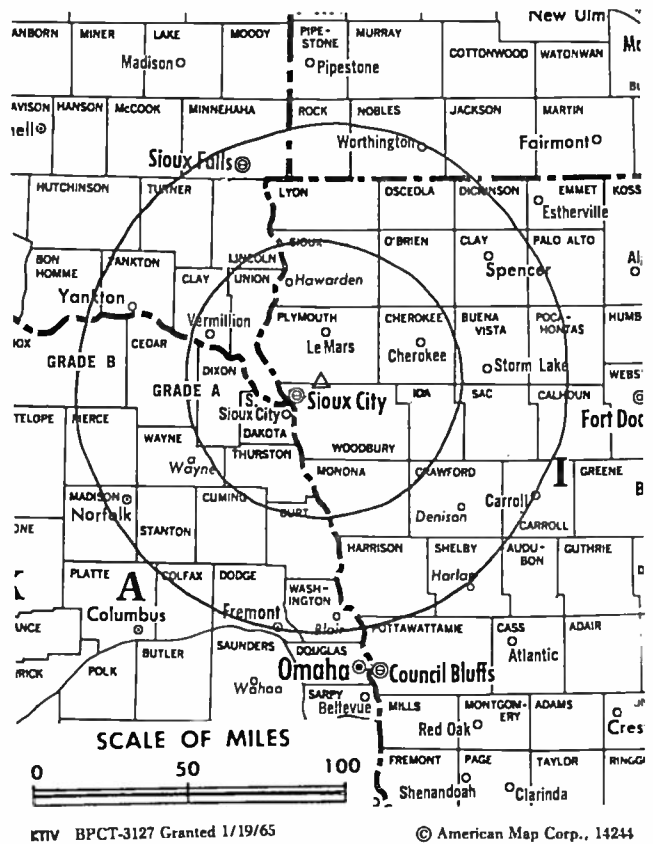
- MIKE SMITH, vice president & general manager.
- MARY BRACKEN, vice president, programming & operations.
- PAUL O'BRYAN, vice president & general sales manager.
- DALE RUSSELL, vice president & chief engineer.
- PAULA JACOBSEN, production manager.
- DAVE MADSEN, promotion director.
- VAN CARTER, news director.

Highest 30 Sec. Rate (July 17, 1985): \$350.

NETWORK BASE HOURLY RATE: \$750.

Total Households: © MSI Consumer Market Data as of 1/1/86. TV Homes, TV% and Circulation © 1986 Arbitron. County coverage based on Arbitron study.

Net Weekly Circulation	State County	Total Households	TV Households	%
50% & Over	IOWA			
	Buena Vista	8,100	8,000	99
	Cherokee	6,200	6,100	98
	Clay	8,100	8,000	99
	Crawford	7,000	6,900	99
	Dickinson	6,900	6,800	99
	Emmet	5,100	5,000	98
	Ida	3,500	3,500	100
	Lyon	4,700	4,600	98
	Monona	4,600	4,500	98
	O'Brien	6,400	6,300	98
	Osceola	3,200	3,200	100
	Palo Alto	4,900	4,800	98
	Plymouth	9,100	9,000	99
	Pocahontas	4,200	4,100	98
	Sac	5,400	5,300	98
	Sioux	10,800	10,600	98
	Woodbury	38,200	37,900	99
	MINNESOTA			
	Nobles	7,800	7,700	99
	NEBRASKA			
	Antelope	3,200	3,100	97
	Cedar	3,900	3,900	100
	Dakota	6,500	6,500	100
	Dixon	2,600	2,600	100



Net Weekly Circulation	State County	Total Households	TV Households	%
50% & Over	Holt	5,200	5,000	96
	Knox	4,100	4,000	98
	Madison	12,500	12,300	98
	Pierce	3,200	3,200	100
	Stanton	2,500	2,500	98
	Thurston	2,400	2,400	100
	Wayne	3,400	3,400	100
	SOUTH DAKOTA			
	Clay	4,900	4,800	98
	Union	4,300	4,300	100
Yankton	7,100	7,000	99	
Between 25-49%	MINNESOTA			
	Rock	3,800	3,800	100
	NEBRASKA			
	Cuming	4,000	3,900	98
	SOUTH DAKOTA			
Bon Homme	3,100	3,000	97	
Lincoln	5,200	5,100	98	
Between 5-24%	IOWA			
	Calhoun	5,000	4,900	98
	Harrison	6,100	6,000	98
	Shelby	5,500	5,500	100
	MINNESOTA			
	Jackson	4,900	4,800	98
	Pipestone	4,200	4,100	98
	NEBRASKA			
	Boone	2,600	2,600	100
	Boyd	1,300	1,300	100
	Burt	3,500	3,500	100
	SOUTH DAKOTA			
	Turner	3,500	3,500	100
Station Totals		262,700	259,300	98
Net Weekly Circulation (1986)				190,900
Average Daily Circulation (1986)				125,900

Iowa

**KCCI-TV, Des Moines
(Arbitron Data Continued)**

Net Weekly Circulation	State County	Total Households	TV Households	%
Between 5-24%	IOWA			
	Chickasaw	5,700	5,600	98
	Emmet	5,100	5,000	98
	Hancock	5,500	5,400	98
	Jefferson	6,100	6,000	98
	Montgomery	5,600	5,500	98
	Page	7,700	7,600	99
	Shelby	5,500	5,500	100
	Van Buren	3,300	3,200	97
	MISSOURI			
	Sullivan	2,900	2,900	98
	Worth	1,100	1,100	100

**WHO-TV, Des Moines
(Arbitron Data Continued)**

Net Weekly Circulation	State County	Total Households	TV Households	%
Between 5-24%	IOWA			
	Butler	6,600	6,500	98
	Chickasaw	5,700	5,600	98
	Crawford	7,000	6,900	99
	Emmet	5,100	5,000	98
	Hancock	5,500	5,400	98
	Iowa	6,000	5,900	98
	Montgomery	5,600	5,500	98
	Page	7,700	7,600	99
	Van Buren	3,300	3,200	97
	MISSOURI			
	Sullivan	2,900	2,900	98

**WOI-TV, Ames-Des Moines
(Arbitron Data Continued)**

Net Weekly Circulation	State County	Total Households	TV Households	%
Between 5-24%	IOWA			
	Buena Vista	8,100	8,000	99
	Butler	6,600	6,500	98
	Chickasaw	5,700	5,600	98
	Crawford	7,000	6,900	99
	Hancock	5,500	5,400	98
	Iowa	6,000	5,900	98
	Jefferson	6,100	6,000	98
	Keokuk	5,000	4,900	98
	Montgomery	5,600	5,500	98
	Shelby	5,500	5,500	100
	Washington	7,900	7,800	99
	Winnebago	5,200	5,100	98
	MISSOURI			
	Harrison	4,200	4,100	98
	Putnam	2,300	2,300	100
	Worth	1,100	1,100	100

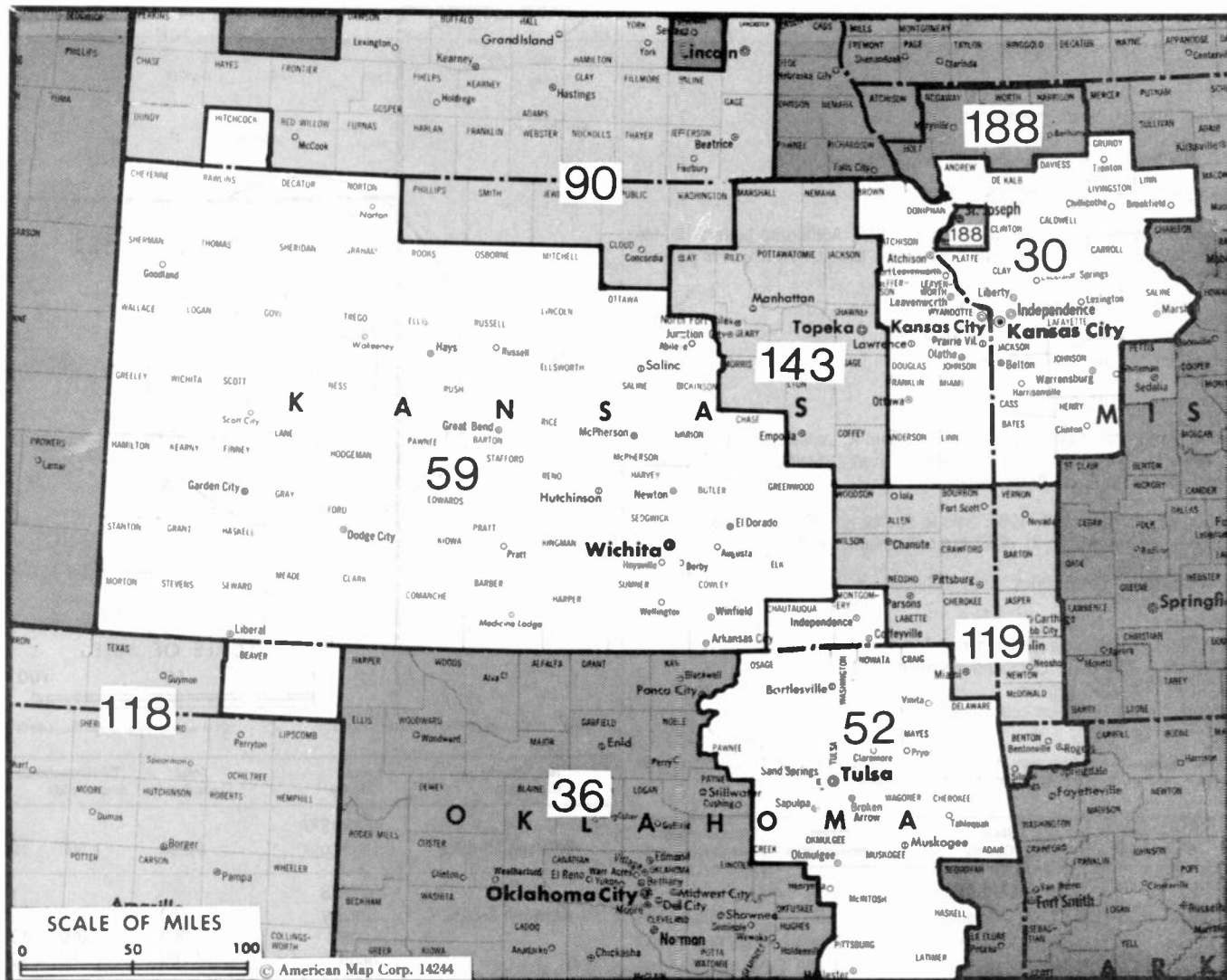
**KCAU-TV, Sioux City
(Arbitron Data Continued)**

Net Weekly Circulation	State County	Total Households	TV Households	%
Between 5-24%	IOWA			
	Calhoun	5,000	4,900	98
	Carroll	8,400	8,300	99
	Cass	7,000	6,900	99
	Harrison	6,100	6,000	98
	Shelby	5,500	5,500	100
	MINNESOTA			
	Jackson	4,900	4,800	98
	NEBRASKA			
	Boone	2,600	2,600	100
	Boyd	1,300	1,300	100
	Butler	3,400	3,300	97
	Washington	5,900	5,900	100
	SOUTH DAKOTA			
	Minnehaha	46,400	46,100	99
	Moody	2,400	2,400	100

BLACKBURN & COMPANY
I N C O R P O R A T E D

Media Brokers & Appraisers Since 1947

■ WASHINGTON, D.C. - (202) 331-9270 ■ CHICAGO, IL - (312) 346-6460
 ■ ATLANTA, GA - (404) 892-4655 ■ BEVERLY HILLS, CA - (213) 274-8151



Market	Arbitron ADI TV Households	Rank	Market Area Commercial TV Stations
Kansas City, MO	688,400	30	KCTV (5), KMBC-TV (9), KSHB-TV (41), KYFC (50), KZKC (62), WDAF-TV (4)
Oklahoma City, OK	611,100	36	KAUT (43), KGMC (34), KOCO-TV (5), KOKH-TV (25), KTBO-TV (14), KTVY (4), KWTW (9)
Tulsa, OK	459,100	52	KGCF-TV (41), KJRH (2), KOKI-TV (23), KOTV (6), KTUL-TV (8), KWHB (47)
Wichita-Hutchinson, KS	419,300	59	KAKE-TV (10), KAYS-TV (7), KLBY (4), KLOE-TV (10), KSAS-TV (24), KSNC (2), KSNG (11), KSNK (8), KSNW (3), KTVG (6), KUPK-TV (13), KWCH-TV (12)
Lincoln-Hastings-Kearney, NE	256,500	90	KBGFTV (8), KGIN (11), KHAS-TV (5), KHGI-TV (13), KOLN (10), KSNB-TV (4), KWNB-TV (6)
Amarillo, TX	174,800	118	KAMR-TV (4), KCIT (14), KFDA-TV (10), KVII-TV (7), KVIJ-TV (8)
Joplin, MO-Pittsburg, KS	174,100	119	KOAM-TV (7), KODE-TV (12), KSNF (16)
Topeka, KS	144,300	143	KSNT (27), KTKA-TV (49), WIBW-TV (13)
Saint Joseph, MO	49,800	188	KQTV (2)

State Cross Reference List
Communities That Receive Programs of Stations That are Located Elsewhere

KWCH-TV, Hutchinson	See Wichita, KS
KSNK, Oberlin	See McCook, NE
KODE-TV, Pittsburg	See Joplin, MO
KSNF, Pittsburg	See Joplin, MO

Kansas Station Status as of October 1, 1986

	VHF	UHF	TOTAL
Commercial Television Stations	11	3	14
Educational Television Stations	3	0	3
			17

Kansas—Colby

KLBY

Ch. 4

Network Service: None, independent.

Licensee: Channel 4 Bcstg. Ltd., Box 562, Colby, KS 67701.

Studio: 990 S. Range, Colby, KS 67701.

Technical Facilities: Channel No. 4 (66-72 MHz). Authorized power: 100-kw visual, 10-kw aural. Antenna: 748-ft. above av. terrain, 770-ft. above ground, 4190-ft. above sea level.

Latitude 39° 15' 25"
Longitude 101° 21' 10"

Transmitter: 7.2-mi. SSE of Brewster.

News Services: UPI & CNN.

Ownership: Sheraton Colby Convention Inc. Sam A. Lunsway, pres.; Benjamin L. Keller, v.p., Richard Epard, secy.-treas., Ivan J. Steinle, dir., 25% each.
Note: Sale to Chronicle Bcstg. pends.

Began Operation: Sept. 4, 1984. Sale to Smoky Hills Public Television Corp. approved by FCC March 5, 1986, but not consummated.

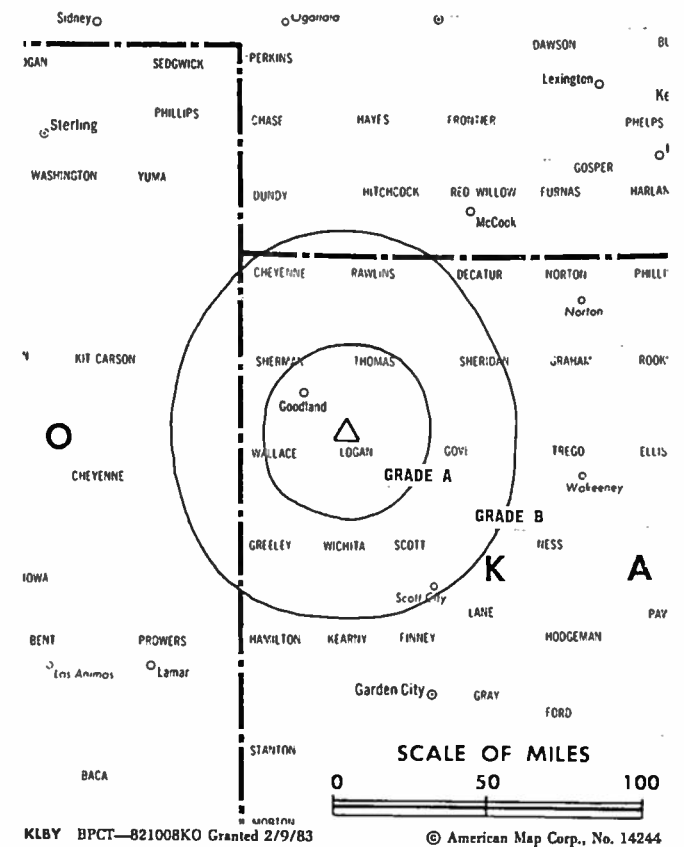
Represented (engineering): Lohnes & Culver.

Personnel:

DAN McKENRICK, station manager.
WILLIAM A. BARBER, operations manager.
WALT WARD, chief engineer.
DONNA FINLEY, program coordinator.

Total Households: © MSI Consumer Market Data as of 1/1/86. TV Homes, TV% and Circulation © 1986 Arbitron. County coverage based on Arbitron study.

Net Weekly Circulation	State County	Total Households	TV Households	%
Between 25-49%	KANSAS			
	Cheyenne	1,500	1,500	100
	Decatur	1,800	1,800	100
	Gove	1,400	1,400	100
	Logan	1,400	1,400	100
	Rawlins	1,600	1,600	100
	Sheridan	1,300	1,300	100
	Sherman	3,000	3,000	100
	Thomas	3,200	3,100	97
	Wallace	700	700	100
Wichita	1,100	1,100	100	



Net Weekly Circulation	State County	Total Households	TV Households	%
Between 25-49%	NEBRASKA			
	Hitchcock	1,500	1,500	100
Between 5-24%	KANSAS			
	Greeley	700	700	100
	Lane	1,000	1,000	100
	Scott	2,200	2,200	100
	NEBRASKA			
Chase	2,000	2,000	100	
Dundy	1,200	1,200	100	
Red Willow	5,000	4,900	98	
Station Totals		30,600	30,400	99
Net Weekly Circulation (1986)				8,600
Average Daily Circulation (1986)				3,300

Kansas—Ensign

KTVG

Ch. 6

(Operates in affiliation with KWCH-TV, Hutchinson-Wichita, KS)

Network Service: CBS.

Licensee: Southwest Kansas Television Co. Inc., Ensign, KS.

Office: Box 157, Dodge City, KS 67801.

Studio: State Hwy. 23, 20-mi. SW of Dodge City.

Telephone: 316-227-3121.

Technical Facilities: Channel No. 6 (82-88 MHz). Authorized power: 100-kw visual, 10-kw aural. Antenna: 717-ft. above av. terrain, 683-ft. above ground, 3473-ft. above sea level.

Latitude 37° 38' 26"
Longitude 100° 20' 33"

Transmitter: State Hwy. 23, 20-mi. SW of Dodge City.

Satellite Earth Stations: 2 in operation; Scientific-Atlanta receivers.

News Service: AP.

Ownership: Mrs. Leigh Warner, 51.98%; Sidney Warner, 5%; Diane Warner, 12%; 12 others, none with more than 3%.

Began Operation: July 24, 1957. Acquisition of positive control by Leigh Warner approved by FCC Dec. 16, 1969.

Represented (sales): Kansas Bcstg. System.

Represented (legal): Bryan, Cave, McPheeters & McRoberts.

Represented (engineering): Edward F. Lorentz & Associates.

Personnel:

W. H. BAILEY, general manager.
BEN DAVIDSON, chief engineer.

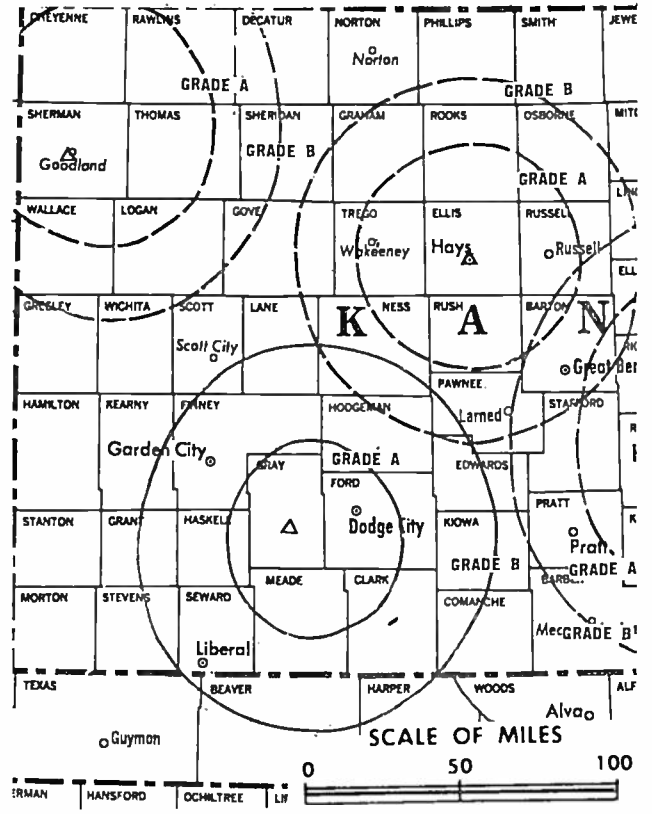
Highest One Hour Rate: \$300.

Highest 30 Sec. Rate: \$60.

NETWORK BASE HOURLY RATE: \$165.

Total Households: © MSI Consumer Market Data as of 1/1/86. TV Homes, TV% and Circulation © 1986 Arbitron. County coverage based on Arbitron study.

Net Weekly Circulation	State County	Total Households	TV Households	%
50% & Over	KANSAS			
	Clark	1,000	1,000	100
	Comanche	1,000	1,000	100
	Finney	9,800	9,700	99
	Ford	9,800	9,700	99
	Grant	2,700	2,700	100
	Gray	1,900	1,900	100
	Hamilton	1,000	1,000	100
	Haskell	1,400	1,400	100
	Hodgeman	900	900	100
	Kearny	1,200	1,200	100



KTVG BPCT-3474 Granted 1/29/65

© American Map Corp., 14244

Net Weekly Circulation	State County	Total Households	TV Households	%
50% & Over	Lane	1,000	1,000	100
	Meade	1,800	1,800	100
	Seward	6,700	6,600	98
	Stanton	800	800	100
	Stevens	1,700	1,600	94
OKLAHOMA				
	Beaver	3,000	3,000	100
Between 25-49%	KANSAS			
	Edwards	1,700	1,700	100
	Scott	2,200	2,200	100
Between 5-24%	KANSAS			
	Kiowa	1,600	1,600	100
	Morton	1,200	1,200	100
	Ness	1,800	1,800	100
	OKLAHOMA			
Texas	6,900	6,800	99	
Station Totals		61,100	60,600	99
Net Weekly Circulation (1986)				42,500
Average Daily Circulation (1986)				23,800

Kansas—Garden City

KSNB

Ch. 11

(Satellite of KSNW, Wichita, KS)

Network Service: NBC.

Licensee: KSN Inc., Box 333, Wichita, KS 67201

Studio: U.S. Hwy. 83, 12.6-mi. South of Garden City.

Telephone: 316-276-2311.

Technical Facilities: Channel No. 11 (198-204 MHz). Authorized power: 200-kw visual, 24.5-kw aural. Antenna: 800-ft. above av. terrain, 834-ft. above ground, 3711-ft. above sea level.

Latitude 37° 46' 40"
Longitude 100° 52' 08"

Transmitter: U.S. Hwy. 83, 12.6-mi. S of Garden City.

News Service: AP.

Ownership: See KSNW, Wichita, KS.

Began Operation: Nov. 5, 1958. For sale to present owners, see KSNC, Great Bend, KS.

Represented (sales): Katz Television.

Represented (legal): Haley, Bader & Potts.

Personnel:
STAN ORTH, station manager.
KEN SELL, chief engineer.

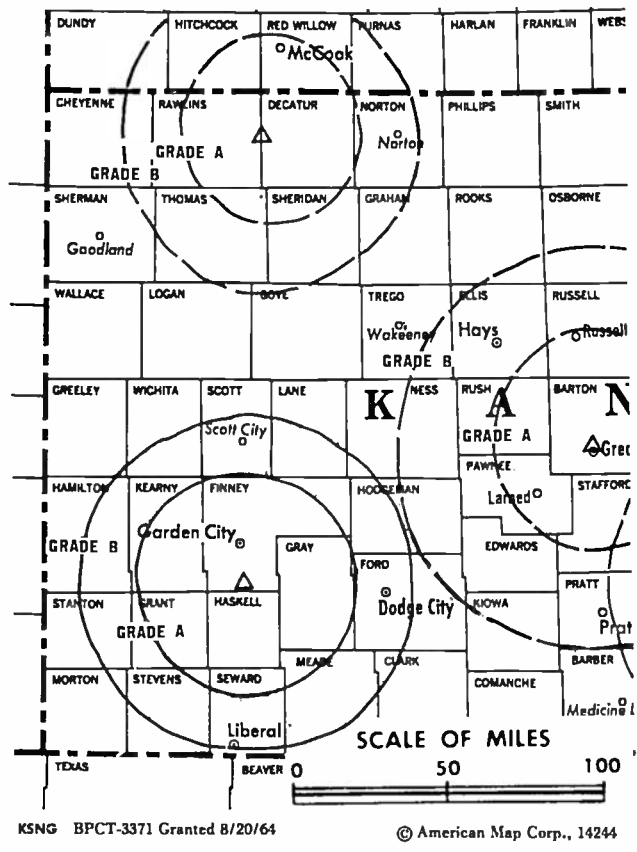
Rates: Offered as bonus with KSNW, Wichita and its other satellites (KSN Inc.) KSNC, Great Bend and KSNK, McCook, NE.

Highest 30 Sec. Rate (July 3, 1984): \$150.

NETWORK BASE HOURLY RATE: Bonus to KSNC, Great Bend.

Total Households: © MSI Consumer Market Data as of 1/1/86. TV Homes, TV% and Circulation © 1986 Arbitron. County coverage based on Arbitron study.

Net Weekly Circulation	State County	Total Households	TV Households	%
50% & Over	KANSAS			
	Clark	1,000	1,000	100
	Finney	9,800	9,700	99
	Ford	9,800	9,700	99
	Grant	2,700	2,700	100
	Gray	1,900	1,900	100
	Greeley	700	700	100
	Hamilton	1,000	1,000	100
	Haskell	1,400	1,400	100
	Hodgeman	900	900	100
	Kearny	1,200	1,200	100
	Lane	1,000	1,000	100
	Meade	1,800	1,800	100
	Morton	1,200	1,200	100



Net Weekly Circulation	State County	Total Households	TV Households	%	
50% & Over	Scott	2,200	2,200	100	
	Seward	6,700	6,600	98	
	Stanton	800	800	100	
	Stevens	1,700	1,600	94	
	Wichita	1,100	1,100	100	
	OKLAHOMA				
	Beaver	3,000	3,000	100	
	Between 5-24%	COLORADO			
		Baca	1,900	1,700	89
		Prowers	5,100	4,800	94
KANSAS	Kiowa	1,600	1,600	100	
	Ness	1,800	1,800	100	
	OKLAHOMA				
	Texas	6,900	6,800	99	
Station Totals		67,200	66,200	98	
Net Weekly Circulation (1986)				46,100	
Average Daily Circulation (1986)				31,200	

Kansas—Garden City

KUPK-TV

Ch. 13

(Satellite of KAKE-TV, Wichita, KS)

Network Service: ABC.

Licensee: Chronicle Bcstg. of Wichita Inc., 1500 N. West St., Wichita, KS 67203.

Studio: Box 216, Copeland, KS 67837.

Telephone: 316-668-5513.

Technical Facilities: Channel No. 13 (210-216 MHz). Authorized power: 224-kw visual, 44.7-kw aural. Antenna: 870-ft. above av. terrain, 847-ft. above ground, 3687-ft. above sea level.

Latitude 37° 39' 01"
Longitude 100° 40' 06"

Transmitter: 8-mi. NW of Copeland, KS.

Satellite Earth Stations: AFC Ku-band, 3.7-meter; Luxor, 3.65-meter; Luxor Mark II & M/A-Com receivers.

News Services: AP, Group W Newsfeed.

Ownership: See KAKE-TV, Wichita, KS.

Began Operation: Oct. 28, 1964.

Represented (sales): Petry Television Inc.

Represented (legal): Fletcher, Heald & Hildreth.

Represented (engineering): A. D. Ring & Associates.

Personnel:

BOB SURBER, general manager.
BRYCE BAKER, sales manager.
CINDY PECK, news director.
PAUL HINDERLITER, chief engineer.
ROXIE TUCKER, program director & farm director.

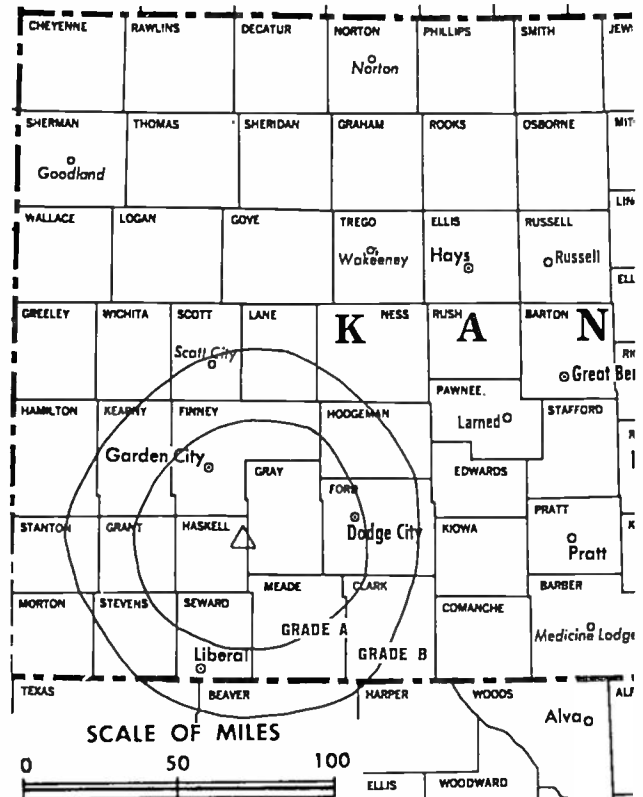
Highest 30 Sec. Rate: \$200.

Combination rates with KAKE-TV, Wichita, also available.

NETWORK BASE HOURLY RATE: Bonus to KAKE-TV, Wichita.

Total Households: © MSI Consumer Market Data as of 1/1/86. TV Homes, TV% and Circulation © 1986 Arbitron. County coverage based on Arbitron study.

Net Weekly Circulation	State County	Total Households	TV Households	%
50% & Over	KANSAS			
	Clark	1,000	1,000	100
	Edwards	1,700	1,700	100
	Finney	9,800	9,700	99
	Ford	9,800	9,700	99
	Grant	2,700	2,700	100
	Gray	1,900	1,900	100
	Greeley	700	700	100
	Hamilton	1,000	1,000	100
	Haskell	1,400	1,400	100
	Hodgeman	900	900	100



KUPK-TV BNPCT-831216KF Granted 1/11/84 © American Map Corp., No. 14244

Net Weekly Circulation	State County	Total Households	TV Households	%	
50% & Over	Kearny	1,200	1,200	100	
	Lane	1,000	1,000	100	
	Meade	1,800	1,800	100	
	Morton	1,200	1,200	100	
	Ness	1,800	1,800	100	
	Scott	2,200	2,200	100	
	Seward	6,700	6,600	98	
	Stanton	800	800	100	
	Stevens	1,700	1,600	94	
	Wichita	1,100	1,100	100	
	OKLAHOMA				
	Beaver	3,000	3,000	100	
Between 25-49%	KANSAS				
	Kiowa	1,600	1,600	100	
	OKLAHOMA				
Texas	6,900	6,800	99		
Between 5-24%	KANSAS				
Comanche	1,000	1,000	100		
Station Totals		62,900	62,400	99	
Net Weekly Circulation (1986)				44,600	
Average Daily Circulation (1986)				23,500	

Kansas—Goodland

KLOE-TV

Ch. 10

(Satellite of KAYS-TV, Hays, KS)

Network Service: CBS, ABC.

Licensee: KAYS Inc., Box 817, Hays, KS 67601.

Studio: S. Route 27, Goodland.

Telephone: 913-625-2578.

Technical Facilities: Channel No. 10 (192-198 MHz). Authorized power: 316-kw visual, 56.2-kw aural. Antenna: 980-ft. above av. terrain, 976-ft. above ground, 4526-ft. above sea level.

Latitude 39° 28' 09"
Longitude 101° 33' 20"

Transmitter: 9-mi. N of Edson.

AM Affiliate: KLOE, 1-kw, 730 kHz.

News Service: UPI.

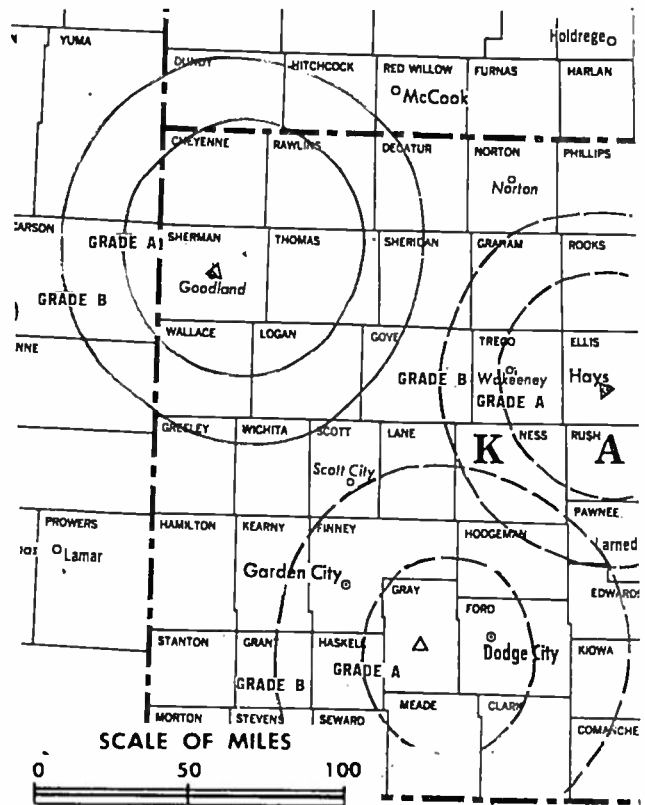
Ownership: Same as KAYS-TV, Hays, KS.

Began Operation: Test programming Sept. 11, 1958; full operation April 26, 1959. Sale to KAYS Inc. approved by FCC Aug. 1, 1962. Transfer to Standard Electronics Corp. from Max Jones, trustee in bankruptcy, approved Nov. 2, 1960 by FCC (Television Digest, Vol. 16:39, 45). Jones took over station from Leslie E. Whittemore and associates following bankruptcy (Vol. 16:24). Whittemore group acquired station from James E. Blair (Vol. 15:16, 27).

Represented (legal): A. L. Stein.

Personnel:
KAY MELIA, resident manager.

Rates: Sold in combination with KAYS-TV, Hays, KS and as part of Kansas Bcstg. System which includes KWCH-TV, Hutchinson-Wichita; KTVC, Ensign; KAYS-TV, Hays.



KLOE-TV BPCT-5222 Granted 9/1/78

© American Map Corp., 14244

NETWORK BASE HOURLY RATE: \$138. Combination rate with KAYS-TV, Hays: \$434.

Arbitron Data: Included with KAYS-TV, Hays.

Kansas—Great Bend

KSNC

Ch. 2

(Satellite of KSNW, Wichita, KS)

Network Service: NBC.

Licensee: KSN Inc., Box 333, Wichita, KS 67201.

Studio: U.S. Hwy. 281, 4-mi. N of city limits.

Telephone: 316-793-7868.

Technical Facilities: Channel No. 2 (54-60 MHz). Authorized power: 100-kw visual, 17.8-kw aural. Antenna: 970-ft. above av. terrain, 1006-ft. above ground, 2875-ft. above sea level.

Latitude 38° 25' 54"
Longitude 98° 46' 24"

Transmitter: U.S. Hwy. 281, 4-mi. N of city limits.

News Services: AP, KSN.

Ownership: See KSNW, Wichita, KS.

Began Operation: Nov. 28, 1954. Sale (with satellites KGLD, Garden City, KS and KSNK, McCook, NE) by Central Kansas Television Co. Inc. approved by FCC June 13, 1962 (Television Digest, Vol. 2:25). For sale to present owners, see KSNW, Wichita.

Represented (sales): Katz Television.

Represented (legal): Haley, Bader & Potts.

Represented (engineering): A. D. Ring & Associates.

Personnel:

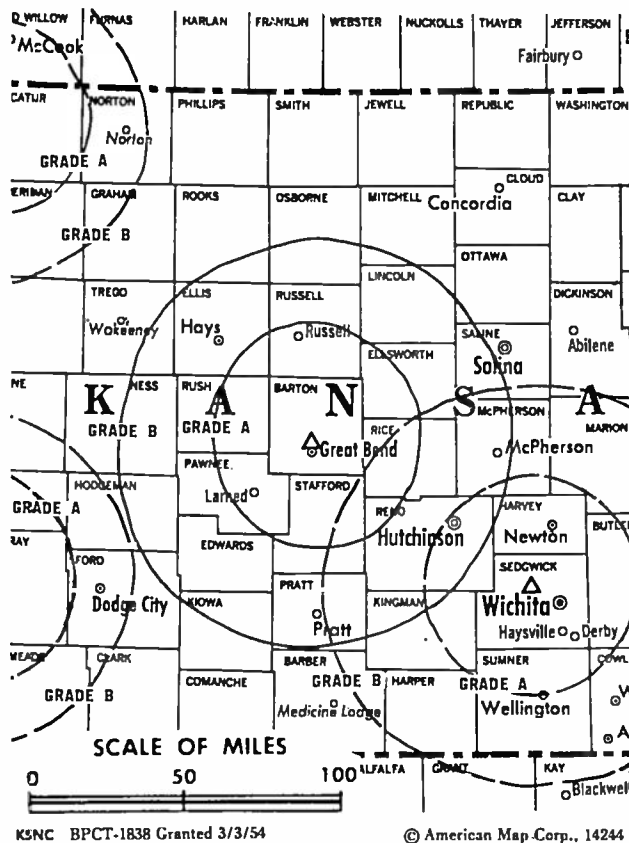
BILL RANKER, station manager.
GARY GORE, KSN West sales manager.
JAMES BOWERS, chief engineer.

Rates: Offered as bonus with KSNW, Wichita and its other satellites (Kansas State Network).

NETWORK BASE HOURLY RATE: \$400.

Total Households: © MSI Consumer Market Data as of 1/1/86. TV Homes, TV% and Circulation © 1986 Arbitron. County coverage based on Arbitron study.

Net Weekly Circulation	State County	Total Households	TV Households	%
50% & Over	KANSAS			
	Barton	12,600	12,500	99
	Comanche	1,000	1,000	100
	Edwards	1,700	1,700	100
	Ellis	10,400	10,300	99
	Ellsworth	3,000	2,900	97
	Kiowa	1,600	1,600	100
	Lincoln	1,700	1,700	100
	Mitchell	3,400	3,300	97
	Ness	1,800	1,800	100
	Osborne	2,400	2,300	96
	Ottawa	2,300	2,200	96
	Pawnee	3,200	3,200	100



Net Weekly Circulation	State County	Total Households	TV Households	%
50% & Over	Rush	1,700	1,700	100
	Russell	3,600	3,500	97
	Stafford	2,400	2,400	100
	Trego	1,600	1,600	100
Between 25-49%	KANSAS			
	Rice	4,800	4,700	98
	Rooks	2,700	2,700	100
Between 5-24%	KANSAS			
	Cloud	4,800	4,700	98
	Graham	1,500	1,500	100
	Harper	3,300	3,200	98
	Hodgeman	900	900	100
	Jewell	2,100	2,000	95
	Lane	1,000	1,000	100
	Phillips	2,900	2,800	97
	Pratt	4,300	4,200	98
	Saline	20,000	19,700	99
Station Totals		102,700	101,100	98
Net Weekly Circulation (1986)			57,600	
Average Daily Circulation (1986)			37,760	

TV - Radio - CATV - Newspaper

Robert W. Rounsaville & Associates

MEDIA BROKERS AND CONSULTANTS

ATLANTA, GA 30355 P.O. Box 11898 (404) 261-3000 /1-800-531-1500

ORLANDO, FL 32802 P.O. Box 2991 (305) 423-9426 /1-800-328-3500

Kansas—Hays

KAYS-TV

Ch. 7

(Operates satellite KLOE-TV, Goodland, KS)

Network Service: CBS, ABC.

Licensee: KAYS Inc., Box 817, Hays, KS 67601.

Studio: 2300 Hall St.

Telephone: 913-625-2578.

Technical Facilities: Channel No. 7 (174-180 MHz). Authorized power: 316-kw visual, 32.4-kw aural. Antenna: 710-ft. above av. terrain, 816-ft. above ground, 2840-ft. above sea level.

Latitude 38° 53' 05"
Longitude 99° 20' 21"

Transmitter: 2300 Hall St.

Satellite Earth Stations: 2 in operation.

AM Affiliate: KAYS, 1-kw, 1400 kHz.

News Service: UPI.

Ownership: Ross Beach, 50.66%; Robert E. Schmidt, v.p., 49.33%. KAYS owns KWCH-TV, Hutchinson-Wichita; KLOE-TV, Goodland KS; KVOP & KATX (FM), Plainview, TX. Beach has 60%, Schmidt 40% of KLOE Inc. which owns KLOE(AM), Goodland, KS & KCOW, Alliance, NE. Beach owns 50-2/3%, Schmidt 49-1/3% of KFEQ(AM), St. Joseph, MO; Beach & Schmidt own 50% each of KOOQ & KELN(FM), North Platte, NE; have multiple cable interests.

Began Operation: Sept. 2, 1958.

Represented (sales): TeleRep Inc. (Kansas Bcstg. System, including KWCH-TV, Hutchinson-Wichita; KTVC, Ensign & KLOE-TV, Goodland, KS).

Represented (legal): A. L. Stein.

Personnel:

BERNARD BROWN, station manager.
DENNIS MASSIER, director of engineering.
GREG CRAWFORD, news director.

Highest One Hour Rate: \$350.

Highest 30 Sec. Rate: \$85.

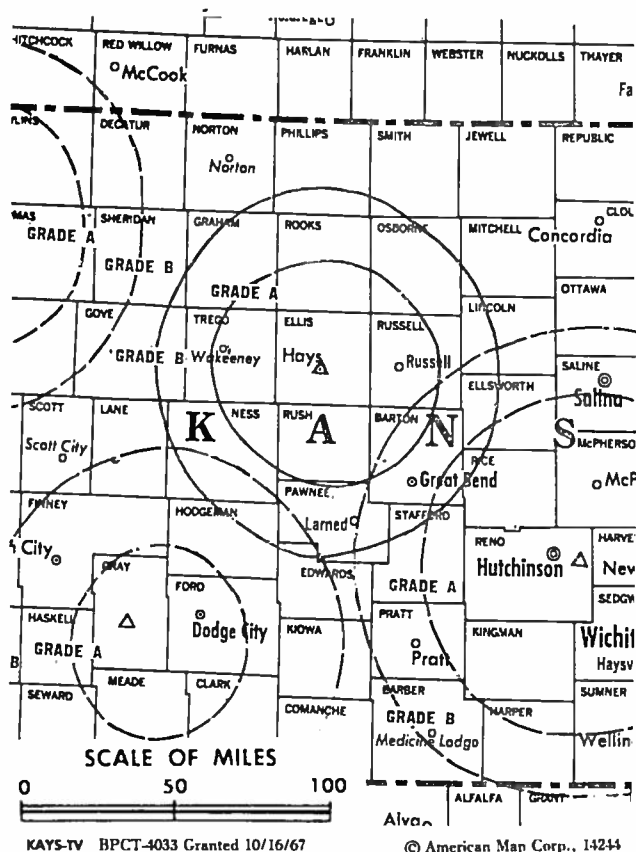
Note: Rates include KLOE-TV, Goodland.

NETWORK BASE HOURLY RATE: \$296.

Arbitron Data: Figures include KLOE-TV, Goodland, KS.

Total Households: © MSI Consumer Market Data as of 1/1/86. TV Homes, TV% and Circulation © 1986 Arbitron. County coverage based on Arbitron study.

Net Weekly Circulation	State County	Total Households	TV Households	%
50% & Over	COLORADO			
	Yuma	4,000	3,800	95
	KANSAS			
	Cheyenne	1,500	1,500	100
	Decatur	1,800	1,800	100
	Ellis	10,400	10,300	99
	Gove	1,400	1,400	100
	Graham	1,500	1,500	100
	Greeley	700	700	100
	Lane	1,000	1,000	100
	Logan	1,400	1,400	100
	Ness	1,800	1,800	100
	Norton	2,700	2,700	98
	Osborne	2,400	2,300	96
	Pawnee	3,200	3,200	100
	Phillips	2,900	2,800	97
	Rawlins	1,600	1,600	100
	Rooks	2,700	2,700	100
	Rush	1,700	1,700	100



KAYS-TV BPCT-4033 Granted 10/16/67

© American Map Corp., 14244

Net Weekly Circulation	State County	Total Households	TV Households	%	
50% & Over	Russell	3,600	3,500	97	
	Scott	2,200	2,200	100	
	Sheridan	1,300	1,300	100	
	Sherman	3,000	3,000	100	
	Thomas	3,200	3,100	97	
	Trego	1,600	1,600	100	
	Wallace	700	700	100	
	Wichita	1,100	1,100	100	
	NEBRASKA				
	Dundy	1,200	1,200	100	
	Between 25-49%	COLORADO			
		Cheyenne	900	800	94
Kit Carson		3,000	2,800	93	
KANSAS					
Barton		12,600	12,500	99	
Lincoln		1,700	1,700	100	
Smith	2,400	2,400	100		
NEBRASKA					
Hayes	500	500	100		
Hitchcock	1,500	1,500	100		
Between 5-24%	KANSAS				
	Cloud	4,800	4,700	98	
	Edwards	1,700	1,700	100	
	Ellsworth	3,000	2,900	97	
	Jewell	2,100	2,000	95	
	Kiowa	1,600	1,600	100	
	Mitchell	3,400	3,300	97	
	NEBRASKA				
	Chase	2,000	2,000	100	
	Frontier	1,400	1,400	100	
Red Willow	5,000	4,900	98		
Station Totals		108,200	106,600	98	
Net Weekly Circulation (1986)				63,600	
Average Daily Circulation (1986)				40,800	

Kansas—Lawrence

KMCI

Ch. 38

Network Service: None, independent.

Grantee: Miller Bcstg. Inc., Box 66, Baldwin, KS 66006.

Telephones: 913-842-5791; 913-592-3856.

Technical Facilities: Channel No. 38 (614-620 MHz). Authorized power: 5000-kw max. visual, 1000-kw max. aural. Antenna: 1101-ft. above av. terrain, 1010-ft. above ground, 2020-ft. above sea level.

Latitude 38° 53' 46"
Longitude 95° 10' 29"

Transmitter: 5.77-mi. SE of Lawrence, KS.

Ownership: Monte M. Miller, pres. & Doris J. Miller, secy.-treas., 25.5% each; Willard W. Garvey, revocable trust, 49%. Principals have interest in **The Baldwin Ledger**, Baldwin, KS weekly.

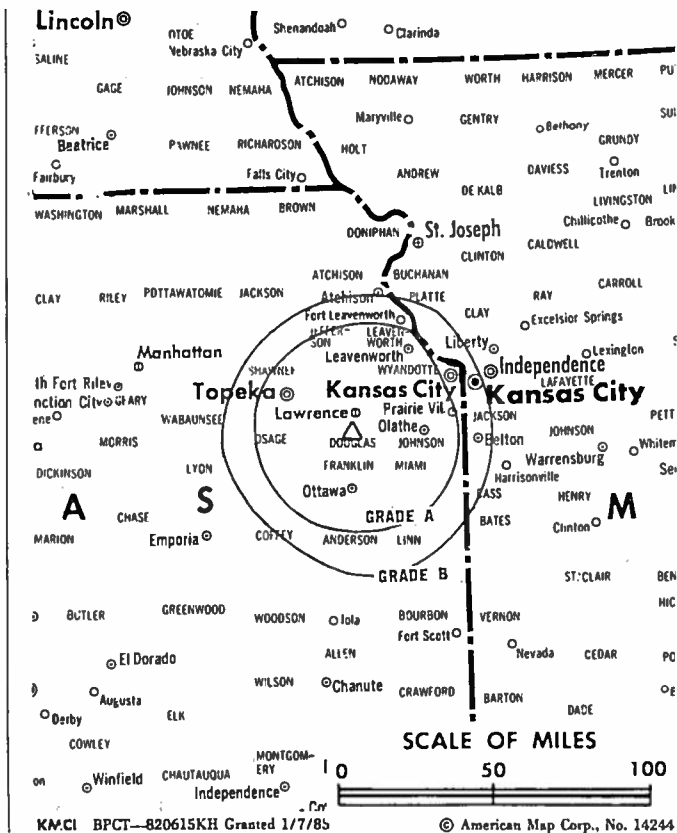
Due to Begin Operation: Dec. 1986.

Represented (legal): Akin, Gump, Strauss, Hauer & Feld.

Represented (engineering): John B. Heffelfinger (Kansas City, MO) & John Fergie (Shreveport, LA).

Personnel:
MONTE MILLER, general manager.

Rates: Not available.



Kansas—Pittsburg-Joplin, Missouri

KOAM-TV

Ch. 7

Network Service: CBS.

Licensee: KOAM-TV Inc., Box 659, Pittsburg, KS 66762.

Studio: Intersection of U.S. 69 & Lawton Rd., 11-mi. S of Pittsburg.

Telephone: 316-231-0400. TWX: 910-740-1392.

Technical Facilities: Channel No. 7 (174-180 MHz). Authorized power: 316-kw visual, 63.1-kw aural. Antenna: 1092-ft. above av. terrain, 1156-ft. above ground, 2046-ft. above sea level.

Latitude 37° 13' 15"
Longitude 94° 42' 25"

Transmitter: Intersection of U.S. 69 & Lawton Rd., 11-mi. S of Pittsburg, KS.

Multichannel TV Sound: Stereo only.

Satellite Earth Stations: Scientific-Atlanta, 7-meter; M/A-Com & Scientific-Atlanta receivers.

News Service: UPI.

Ownership: Thomas A. Draper, chmn.-pres., 55%; Bobby Beach & Jack Ward, v.p.s; Robert A. Fischer Jr., secy.-asst. treas., 4%; Glenn C. Kenton, treas.-asst. secy., 5%; Six Plus Inc., 20%; David G. Burton, 10%; Richard S. Fischer & Robert A. Fischer Sr., 3% each. Draper Communications Inc. also owns WBOC-TV Salisbury, MD; KGBT-TV, Harlingen, TX.

Began Operation: Dec. 5, 1953. Sale to present owners by Mid-Continent Telecastings Inc. approved by FCC Sept. 27, 1984. (Television Digest, Vol. 24:34).

Represented (sales): Blair Television.

Represented (legal): Arent, Fox, Kintner, Plotkin & Kahn.

Personnel:

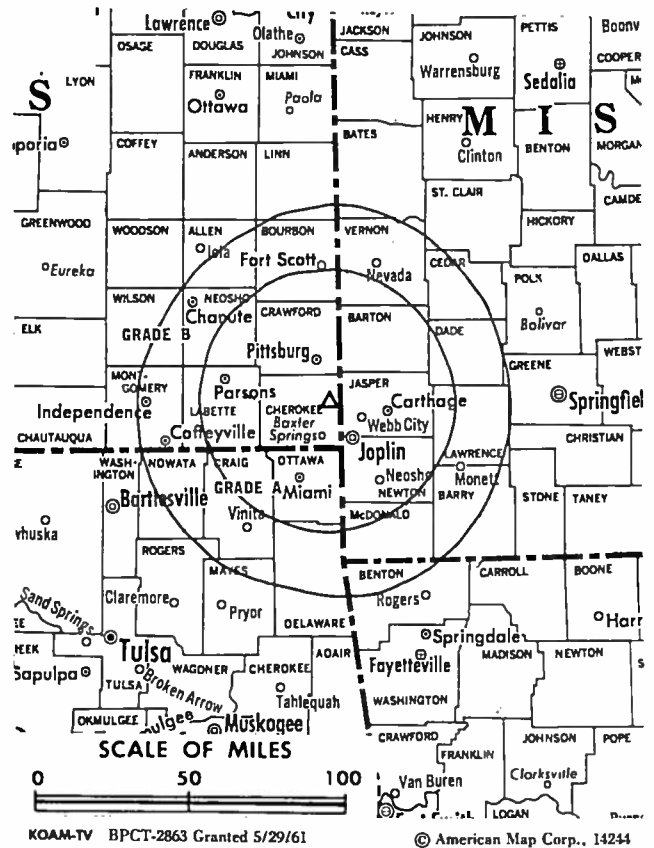
PHIL BRASSIE, vice president & general manager.
LARRY YOUNG, program director.
JILL SCHREINER, sales & traffic coordinator.
LARRY W. WHITE, chief engineer.
SCOTT BINNS, promotion manager.

Highest 30 Sec. Rate (Sept. 29, 1986): \$515.

NETWORK BASE HOURLY RATE: \$1600.

Total Households: © MSI Consumer Market Data as of 1/1/86. TV Homes, TV% and Circulation © 1986 Arbitron. County coverage based on Arbitron study.

Net Weekly Circulation	State County	Total Households	TV Households	%
50% & Over	ARKANSAS			
	Benton	33,400	32,700	98
	KANSAS			
	Allen	6,500	6,400	98
	Bourbon	6,900	6,800	99
	Cherokee	9,000	8,900	99
	Crawford	15,800	15,600	99
	Elk	1,700	1,700	100
	Labette	10,100	9,900	98
	Montgomery	17,000	16,700	98
	Neosho	7,200	7,100	99
	Wilson	4,900	4,800	98
	Woodson	1,800	1,800	100
	MISSOURI			
	Barton	4,700	4,600	98



Net Weekly Circulation	State County	Total Households	TV Households	%
50% & Over	Jasper	34,200	33,700	99
	Mc Donald	5,900	5,800	98
	Newton	16,000	15,800	99
	Vernon	7,700	7,500	97
	OKLAHOMA			
	Craig	5,700	5,600	98
	Delaware	10,800	10,500	97
	Ottawa	13,300	13,200	99
	MISSOURI			
	Barry	10,000	9,800	98
Between 25-49%	Cedar	5,100	5,000	98
	Dade	3,100	3,100	98
	Lawrence	11,500	11,300	98
	ARKANSAS			
Carroll	7,200	7,000	97	
Between 5-24%	KANSAS			
	Coffey	4,000	3,900	98
	Linn	3,500	3,400	97
MISSOURI				
Bates	6,000	5,900	98	
St Clair	3,400	3,300	97	
OKLAHOMA				
Nowata	4,700	4,700	100	
Station Totals		271,100	266,500	98
Net Weekly Circulation (1986)				192,300
Average Daily Circulation (1986)				121,500

Kansas—Topeka

KSNT

Ch. 27

Network Service: NBC.

Licensee: Topeka Television Corp.

Studio: 6835 Northwest U.S. Hwy. 24.

Mailing Address: Box 2700, Topeka, KS 66601.

Telephone: 913-582-4000. TWX: 910-749-6600.

Technical Facilities: Channel No. 27 (548-554 MHz). Authorized power: 1094-kw max. & 912-kw horizontal visual, 165-kw max. & 138-kw horizontal aural. Antenna: 1047-ft. above av. terrain, 1149-ft. above ground, 2049-ft. above sea level.

Latitude 39° 05' 33.5"
Longitude 95° 47' 04.1"

Transmitter: 6835 Northwest U.S. Hwy. 24.

Satellite Earth Station: Transmit/receive; Scientific-Atlanta, 4.6-meter; Harris & Scientific-Atlanta receivers.

News Services: NBC, Conus, AP, KSN.

Ownership: See KUTV, Salt Lake City, UT.

Began Operation: Dec. 28, 1967.

Represented (sales): Katz Television.

Represented (legal): Haley, Bader & Potts.

Represented (engineering): A. D. Ring & Associates.

Personnel:

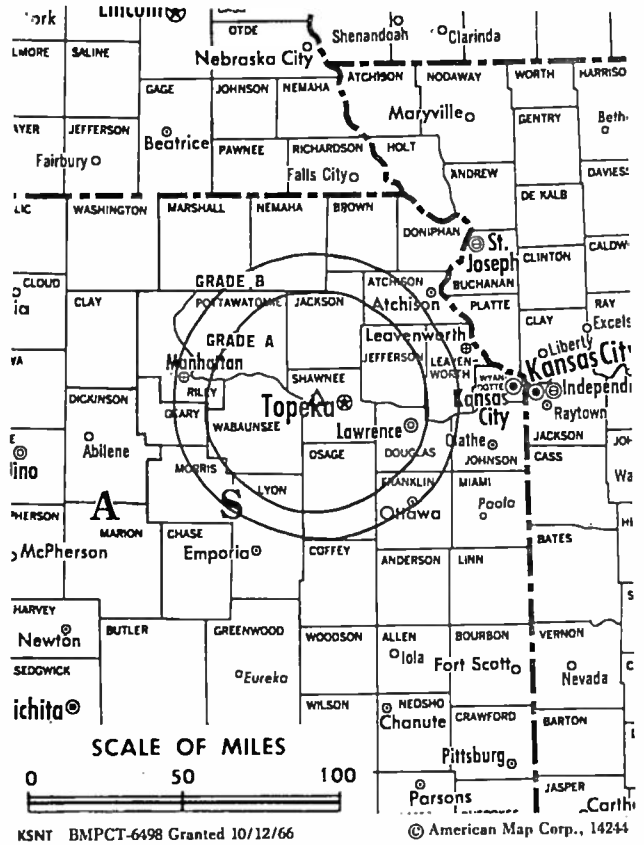
- JOHN CASERTA, general manager.
- HERBERT L. BROWN, general sales manager.
- RAY HUNT, local/regional sales manager.
- DOUG RETHERFORD, director of news.
- RICHARD PEXTON, operations manager.

Highest 30 Sec. Rate (Sept. 1, 1985): \$460.

NETWORK BASE HOURLY RATE: \$554.

Total Households: © MSI Consumer Market Data as of 1/1/86. TV Homes, TV% and Circulation © 1986 Arbitron. County coverage based on Arbitron study.

Net Weekly Circulation	State County	Total Households	TV Households	%
50% & Over	KANSAS			
	Brown	4,900	4,800	98
	Clay	4,000	3,900	97
	Coffey	4,000	3,900	98
	Doniphan	3,400	3,300	97
	Geary	10,700	10,600	99
	Jackson	4,500	4,400	98
	Jefferson	5,800	5,700	98
	Lyon	14,300	14,000	98
	Marshall	5,100	5,000	98
	Morris	2,700	2,600	96
	Nemaha	4,200	4,100	98
	Osage	6,100	6,000	98
	Pottawatomie	6,100	6,000	98
Riley	20,800	20,400	98	



Net Weekly Circulation	State County	Total Households	TV Households	%
50% & Over	Shawnee	62,500	61,800	99
	Wabaunsee	2,500	2,400	96
Between 25-49%	KANSAS			
	Atchison	6,500	6,400	98
	Cloud	4,800	4,700	98
	Dickinson	8,200	8,100	99
	Douglas	25,800	25,400	98
	Franklin	8,900	8,800	99
Washington	3,300	3,200	97	
Between 5-24%	KANSAS			
	Anderson	3,400	3,300	97
	Chase	1,300	1,300	100
	Johnson	113,300	112,700	99
	Miami	8,400	8,300	99
	Woodson	1,800	1,800	100
	Wyandotte	63,400	62,800	99
	MISSOURI			
Andrew	5,200	5,100	98	
Buchanan	32,200	31,800	99	
NEBRASKA				
Richardson	4,400	4,300	98	
Station Totals		452,500	446,900	98
Net Weekly Circulation (1986)			171,300	
Average Daily Circulation (1986)			87,500	

Kansas—Topeka

KTKA-TV

(formerly KLDH)

Ch. 49

Network Service: ABC.

Licensee: Northeast Kansas Broadcast Service Inc.

Studio: 101 S.E. Monroe, Topeka, KS 66603.

Mailing Address: Box 2229, Topeka, KS 66601.

Telephone: 913-234-4949.

Technical Facilities: Channel No. 49 (680-686 MHz). Authorized power: 3475-kw max. & 1042-kw horizontal visual, 347.5-kw max. & 104-kw horizontal aural. Antenna: 1476-ft. above av. terrain, 1439-ft. above ground, 2549-ft. above sea level.

Latitude 39° 01' 34"
Longitude 95° 54' 58"

Transmitter: 2280 W. Union Rd., Dover.

Multichannel TV Sound: Stereo only.

Satellite Earth Stations: 2 in operation; Andrew, 4.5-meter; Pinzone receivers.

News Service: ABC.

Ownership: Joseph L. Brechner, pres., 51%; Berl Brechner, exec. v.p.-asst. secy.; Marion B. Brechner, secy.-treas., 49%. Joseph & Marion Brechner also own WMDT(TV), Salisbury, MD; WKFI & WSWO(FM), Wilmington, OH; interest in applicants for LPTV & MMDS.

Began Operation: June 20, 1983. Transfer of control to Larry D. Hudson approved by FCC Feb. 11, 1985. Sale to present owners approved by FCC April 28, 1986 (Television Digest, Vol. 25:15).

Represented (sales): Seltel Inc.

Represented (legal): Cohn & Marks.

Represented (engineering): Stanley Lapin Consultants.

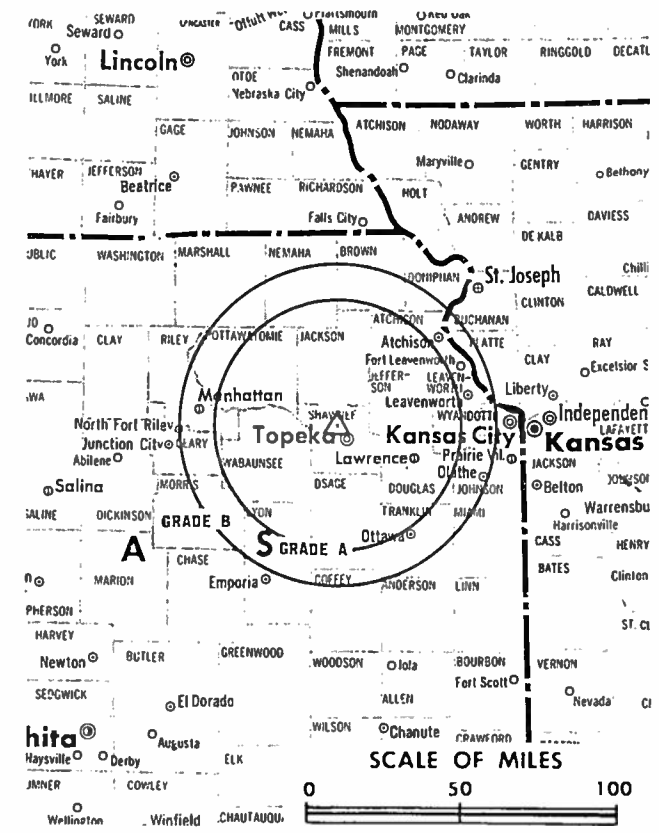
Personnel:

DENNIS CZECHANSKI, general manager.

Highest 30 Sec. Rate (July 1, 1986): \$250.

Total Households: © MSI Consumer Market Data as of 1/1/86. TV Homes, TV% and Circulation © 1986 Arbitron. County coverage based on Arbitron study.

Net Weekly Circulation	State County	Total Households	TV Households	%
50% & Over	KANSAS			
	Coffey	4,000	3,900	98
	Geary	10,700	10,600	99
	Jackson	4,500	4,400	98
	Lyon	14,300	14,000	98
	Nemaha	4,200	4,100	98
	Pottawatomie	6,100	6,000	98
	Riley	20,800	20,400	98
	Shawnee	62,500	61,800	99
	Wabaunsee	2,500	2,400	96



KTKA-TV BMPCT-83011KG Granted 1/28/83 © American Map Corp., No. 14244

Net Weekly Circulation	State County	Total Households	TV Households	%
Between 25-49%	KANSAS			
	Jefferson	5,800	5,700	98
	Marshall	5,100	5,000	98
	Morris	2,700	2,600	96
	Osage	6,100	6,000	98
Between 5-24%	KANSAS			
	Anderson	3,400	3,300	97
	Atchison	6,500	6,400	98
	Chase	1,300	1,300	100
	Clay	4,000	3,900	97
	Dickinson	8,200	8,100	99
	Doniphan	3,400	3,300	97
	Douglas	25,800	25,400	98
	Franklin	8,900	8,800	99
	Leavenworth	18,700	18,500	99
Washington	3,300	3,200	97	
	MISSOURI			
	Clinton	6,100	6,000	98
	NEBRASKA			
	Richardson	4,400	4,300	98
Station Totals		243,300	239,400	98
Net Weekly Circulation (1986)				100,900
Average Daily Circulation (1986)				44,000

Kansas—Topeka

WIBW-TV

Ch. 13

Network Service: CBS.

Licensee: Stauffer Communications Inc., Box 119, Topeka, KS 66601.

Studio: 5600 W. Sixth St., Topeka.

Mailing Address: Box 119, Topeka, KS 66601.

Telephone: 913-272-3456. TWX: 910-744-6709.

Technical Facilities: Channel No. 13 (210-216 MHz). Authorized power: 316-kw visual, 40.7-kw aural. Antenna: 1380-ft. above av. terrain, 1255-ft. above ground, 2549-ft. above sea level.

Latitude 39° 00' 18.5"
Longitude 96° 02' 57.5"

Transmitter: 18-mi. W of Topeka & 5.5-mi. S of Maple Hill, KS.

Multichannel TV Sound: Stereo only.

Satellite Earth Stations: 4 in operation; Microdyne, 7-meter; Simulsat, 5-meter; Microdyne, RCA, Simulsat & Scientific-Atlanta receivers.

AM Affiliate: WIBW, 5-kw, 580 kHz (CBS).

FM Affiliate: WIBW-FM, 47-kw, 97.3 MHz (No. 247), 1220-ft.

News Services: AP, UPI, CNN.

Ownership: Stauffer Communications Inc. John Stauffer, pres. Stauffer also owns KCOY-TV, Santa Maria, CA & KMIZ(TV) Columbia, MO; publishes Topeka Daily Capital and State Journal; owns KRNT & KRNQ(FM), Des Moines, IA; KGNC-AM-FM, Amarillo, TX; KGFF(AM), Shawnee, OK. For other interests, see Group & Newspaper Ownership of TV Stations.

Began Operation: Nov. 15, 1953. Sale of WIBW-TV-AM to present owner by Capper Publications approved Dec. 19, 1956 by FCC (Television Digest, Vol. 12:51).

Represented (sales): Blair Television.

Represented (legal): Dow, Lohnes & Albertson.

Personnel:

JERRY HOLLEY, vice president, broadcasting.
GEORGE LOGAN, general manager.
VINCE FRYE, general sales manager.
PAUL WINDERS, director of engineering.
KENT CORNISH, program director.
KELLY LENZ, farm director.
RON PARADIS, sports director.
JAMES HOLLIS, news director.
LARRY SLAWSON, creative director.
BEVERLY ANDERSON, business manager.
BOBBI ATHON, promotion manager.

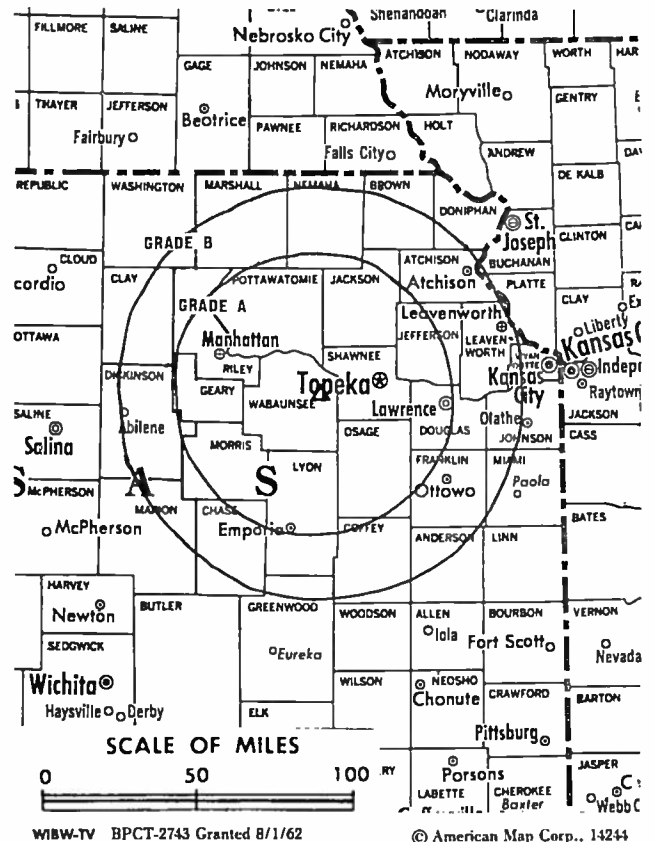
Highest One Hour Rate: \$1150.

Highest 30 Sec. Rate (July 21, 1986): \$450.

NETWORK BASE HOURLY RATE: \$1100.

Total Households: © MSI Consumer Market Data as of 1/1/86. TV Homes, TV% and Circulation © 1986 Arbitron. County coverage based on Arbitron study.

Net Weekly Circulation	State County	Total Households	TV Households	%
50% & Over	KANSAS			
	Brown	4,900	4,800	98
	Clay	4,000	3,900	97
	Cloud	4,800	4,700	98
	Coffey	4,000	3,900	98
	Dickinson	8,200	8,100	99
	Geary	10,700	10,600	99
	Jackson	4,500	4,400	98
	Jefferson	5,800	5,700	98
	Lyon	14,300	14,000	98
	Marshall	5,100	5,000	98
	Morris	2,700	2,600	96
	Nemaha	4,200	4,100	98
	Osage	6,100	6,000	98
Pottawatomie	6,100	6,000	98	
Riley	20,800	20,400	98	



Net Weekly Circulation	State County	Total Households	TV Households	%
50% & Over	Shawnee	62,500	61,800	99
	Wabaunsee	2,500	2,400	96
Between 25-49%	KANSAS			
	Allen	6,500	6,400	98
	Anderson	3,400	3,300	97
	Atchison	6,500	6,400	98
	Chase	1,300	1,300	100
	Doniphan	3,400	3,300	97
	Douglas	25,800	25,400	98
	Franklin	8,900	8,800	99
	Greenwood	3,700	3,600	97
	Republic	3,000	2,900	97
	Washington	3,300	3,200	97
Woodson	1,800	1,800	100	
Between 5-24%	KANSAS			
	Jewell	2,100	2,000	95
	Johnson	113,300	112,700	99
	Labette	10,100	9,900	98
	Leavenworth	18,700	18,500	99
	Marion	5,200	5,100	98
	Miami	8,400	8,300	99
	Mitchell	3,400	3,300	97
	Neosho	7,200	7,100	99
	Ottawa	2,300	2,200	96
	Pawnee	3,200	3,200	100
Wilson	4,900	4,800	98	
Wyandotte	63,400	62,800	99	
MISSOURI				
Buchanan	32,200	31,800	99	
NEBRASKA				
Gage	9,000	8,900	99	
Pawnee	1,500	1,500	100	
Richardson	4,400	4,300	98	
Station Totals		528,100	521,200	98
Net Weekly Circulation (1986)			190,800	
Average Daily Circulation (1986)			111,900	

Kansas—Wichita

KAKE-TV

Ch. 10

(Operates satellite KUPK-TV, Garden City, KS)

Network Service: ABC.

Licensee: Chronicle Bcstg. of Wichita Inc., 1500 N. West St., Wichita, KS 67203.

Studio: 1500 North West St., Box 10, Wichita, KS 67201.

Telephone: 316-943-4221. TWX: 910-741-6926.

Technical Facilities: Channel No. 10 (192-198 MHz). Authorized power: 316-kw visual, 44.7-kw aural. Antenna: 1030-ft. above av. terrain, 1079-ft. above ground, 2449-ft. above sea level.

Latitude 37° 46' 54"
Longitude 97° 31' 10"

Transmitter: W. 53rd St.

Multichannel TV Sound: Stereo only.

Satellite Earth Stations: AFC, 3.7-meter Ku-band; Andrew, 4.5-meter & 7.2-meter; Scientific-Atlanta, 7-meter; Avantek, M/A-Com & Scientific-Atlanta receivers.

News Services: AP, UPI, Group W Newsfeed.

Ownership: Chronicle Broadcasting Co., 100%. For other interests, see KRON-TV, San Francisco, CA.

Began Operation: Oct. 19, 1954. Sale to present owner by KAKE-TV & Radio approved by FCC Jan. 21, 1980 (Television Digest, Vol. 19:14).

Represented (sales): Petry Television Inc.

Represented (legal): Fletcher, Heald & Hildreth.

Represented (engineering): A. D. Ring & Associates.

Personnel:

ROBERT DALTON, president & general manager.
RONALD LOEWEN, vice president & station manager.
JERRY WATSON, vice president & general sales manager.
ROBERT COHEN, executive news director.
JACQUE GEGEN, program manager.
MARK CHAMBERLIN, community & viewer affairs director.
DALE MORRELL, chief engineer.
DON GOLLEDGE, production manager.
TOM McBROOM, controller.
VICKI HECKMAN, traffic director.

Highest One Hour Rate: \$10,000.

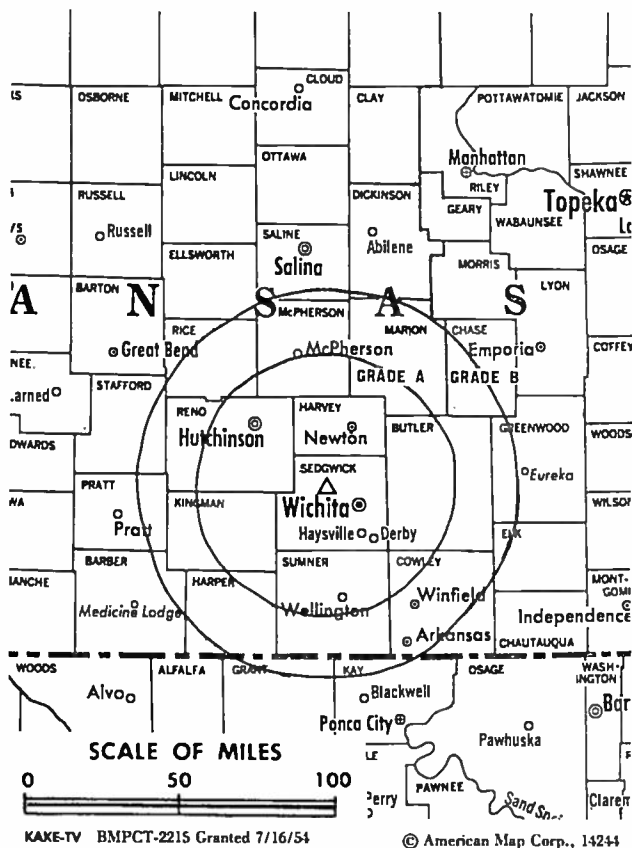
Highest 30 Sec. Rate (Aug. 4, 1986): \$3000.

NETWORK BASE HOURLY RATE: \$1150.

Arbitron Data: Figures do not include KUPK-TV, Garden City, KS.

Total Households: © MSI Consumer Market Data as of 1/1/86. TV Homes, TV% and Circulation © 1986 Arbitron. County coverage based on Arbitron study.

Net Weekly Circulation	State County	Total Households	TV Households	%
50% & Over	KANSAS			
	Barber	2,800	2,700	96
	Barton	12,600	12,500	99
	Butler	17,700	17,500	99
	Chase	1,300	1,300	100
	Comanche	1,000	1,000	100
	Cowley	14,700	14,500	99
	Elk	1,700	1,700	100
	Ellsworth	3,000	2,900	97
	Greenwood	3,700	3,600	97
	Harper	3,300	3,200	98
	Harvey	11,700	11,500	98
	Kingman	3,400	3,400	100
	Mc Pherson	10,700	10,400	98



Net Weekly Circulation	State County	Total Households	TV Households	%
50% & Over	Marion	5,200	5,100	98
	Pawnee	3,200	3,200	100
	Pratt	4,300	4,200	98
	Reno	26,200	25,900	99
	Rice	4,800	4,700	98
	Saline	20,000	19,700	99
	Sedgwick	148,300	146,900	99
	Stafford	2,400	2,400	100
	Sumner	9,800	9,700	99
	OKLAHOMA			
	Kay	21,000	20,800	99
Between 25-49%	KANSAS			
	Chautauqua	2,400	2,400	100
	Clay	4,000	3,900	97
	Dickinson	8,200	8,100	99
	Edwards	1,700	1,700	100
	Ellis	10,400	10,300	99
	Kiowa	1,600	1,600	100
	Lyon	14,300	14,000	98
	Morris	2,700	2,600	96
	Ottawa	2,300	2,200	96
Russell	3,600	3,500	97	
Woodson	1,800	1,800	100	
OKLAHOMA				
Grant	2,700	2,700	100	
Woods	4,400	4,300	98	
Between 5-24%	KANSAS			
	Rush	1,700	1,700	100
	Wilson	4,900	4,800	98
	OKLAHOMA			
Alfalfa	2,900	2,900	100	
Noble	4,900	4,900	100	
Station Totals		407,300	402,200	98
Net Weekly Circulation (1986)			304,300	
Average Daily Circulation (1986)			183,800	

Kansas—Wichita

KSAS-TV

Ch. 24

Network Service: None, independent.

Licensee: Channel 24 Ltd., 6009 Richmond Ave., Suite 100, Houston, TX 77057.

Studio Address: 316 North West St., Wichita, KS 67203.

Telephone: 316-942-2424.

Technical Facilities: Channel No. 24 (530-536 MHz). Authorized power: 3303.7-kw max. & 2009-kw horizontal visual, 330.37-kw max. & 200.9-kw horizontal aural. Antenna: 1120-ft. above av. terrain, 1161-ft. above ground, 2531-ft. above sea level.

Latitude 37° 46' 40"
Longitude 97° 30' 37"

Transmitter: S of Hwy. 296, 1.4-mi. E of Colwich.

News Service: AP.

Satellite Earth Stations: 3 in operation; USS, 5-meter; M/A-Com & Scientific-Atlanta receivers.

Ownership: Columbia-Kansas TV Ltd., gen. partner, 95.592%; Dale R. Bennett, gen. partner, 4.408%. C-KTVL ownership: CCI Kansas Inc., gen. partner, 99.9%; Dale R. Bennett, 0.1%. CCIK ownership: Richard A. Rudy, pres. & Harold S. Goldstein, secy.-treas., 38% each; Lee Hanna, exec. v.p., 5%; Louis Freedman, v.p., 19%; Dale R. Bennett asst. secy. Hanna has interest in KLJB-TV Davenport, IA & permittee of Ch. 32 Pueblo, CO. Rudy, Goldstein, Freedman & Bennett have interest in Columbia Communications Corp., cable TV operator in Rosenberg, TX.

Began Operation: Aug. 24, 1985.

Represented (sales): Independent TV Sales.

Represented (legal): Wilner & Scheiner.

Represented (engineering): Jules Cohen & Associates.

Personnel:


- HARLAN REAMS, general manager.
- JOHN FRIEND, sales manager.
- ALEX STEPHENS, production director.
- MICHAEL R. McSHANE, director of engineering.
- LEE REAMS, promotion director.

Highest One Hour Rate: \$2000.

Highest 30 Sec. Rate (July 1, 1986): \$300.

Total Households: © MSI Consumer Market Data as of 1/1/86. TV Homes, TV% and Circulation © 1986 Arbitron. County coverage based on Arbitron study.

Net Weekly Circulation	State County	Total Households	TV Households	%
Between 25-49%	KANSAS Butler	17,700	17,500	99



Net Weekly Circulation	State County	Total Households	TV Households	%
Between 25-49%	Kingman	3,400	3,400	100
	Mc Pherson	10,700	10,400	98
	Sedgwick	148,300	146,900	99
Between 5-24%	KANSAS			
	Barber	2,800	2,700	96
	Cowley	14,700	14,500	99
	Harper	3,300	3,200	98
	Harvey	11,700	11,500	98
	Marion	5,200	5,100	98
	Morris	2,700	2,600	96
	Reno	26,200	25,900	99
	Rice	4,800	4,700	98
	Stafford	2,400	2,400	100
Sumner	9,800	9,700	99	
Station Totals		263,700	260,500	98
Net Weekly Circulation (1986)			60,400	
Average Daily Circulation (1986)			27,700	

Kansas—Wichita

KSNW

Ch. 3

(Operates KSN Inc., including satellites KSNB, Great Bend, KS; KSNB, Garden City, KS & KSNK, McCook, NE-Oberlin, KS)

Network Service: NBC.

Licensee: KSN Inc., Box 333, Wichita, KS 67201.

Studio: 833 N. Main St., Wichita, KS 67203.

Mailing Address: Box 333, Wichita, KS 67201.

Telephone: 316-265-5631. TWX: 910-741-6976.

Technical Facilities: Channel No. 3 (60-66 MHz). Authorized power: 100-kw visual, 20-kw aural. Antenna: 1071-ft. above av. terrain, 1079-ft. above ground, 2449-ft. above sea level.

Latitude 37° 46' 37"
Longitude 97° 31' 01"

Transmitter: Colwich, KS.

Multichannel TV Sound: Stereo only.

Satellite Earth Stations: Harris, 3-meter & 5-meter; Sat-Com, 9.2-meter; Scientific-Atlanta, 4.6-meter; Harris & Scientific-Atlanta receivers.

News Services: AP, UPI, NBC, KSN.

Ownership: Standard Corporation, see KUTV, Salt Lake City, UT. KSN Inc. owns KSNB, Great Bend, KS; KSNB, Garden City, KS; KSNB, Topeka, all KS; KSNK, McCook, NE-Oberlin, KS & KSNF, Joplin, MO.

Began Operation: Sept. 1, 1955. Sale to present owner approved by FCC Dec. 30, 1980 (Television Digest, Vol. 19:35, 48).

Represented (sales): Katz Television.

Represented (legal): Haley, Bader & Potts.

Represented (engineering): A. D. Ring & Associates.

Personnel:

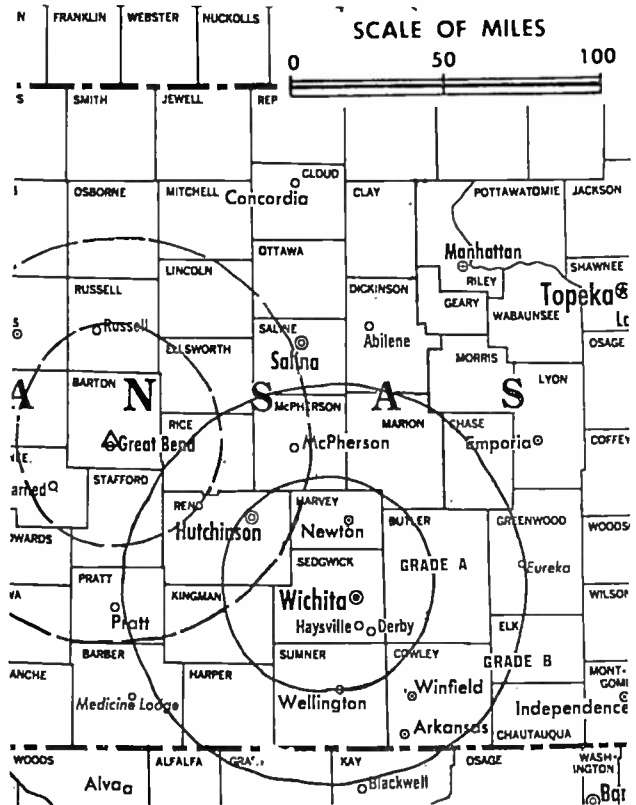
GEORGE C. HATCH, chairman of the board.
JAY GLASMANN, president.
ROBERT C. WADDILL, exec. vice president & general manager, KSN.
STEVE GLASMANN, vice president, finance.
ANTHONY MAISEL, general manager, KSNW.
JOE MAZZA, director of sales.
WILLIAM SIKES, director of programming.
JACK McKAIN, vice president, engineering.
DON HOGG, chief engineer.
WILLIAM ANDREWS, promotion manager.
PATRICK O'DONNELL, executive news director.
DAVID JANECEK, news director.
BOB SOWDER, production manager.

Highest 30 Sec. Rate: \$3500.

NETWORK BASE HOURLY RATE: \$4000.

Total Households: © MSI Consumer Market Data as of 1/1/86. TV Homes, TV% and Circulation © 1986 Arbitron. County coverage based on Arbitron study.

Net Weekly Circulation	State County	Total Households	TV Households	%
50% & Over	KANSAS			
	Barber	2,800	2,700	96
	Butler	17,700	17,500	99
	Chase	1,300	1,300	100
	Cowley	14,700	14,500	99
	Elk	1,700	1,700	100
	Greenwood	3,700	3,600	97



KSNW BPCT-961 Granted 6/8/55

© American Map Corp., 14244

Net Weekly Circulation	State County	Total Households	TV Households	%
50% & Over	Harper	3,300	3,200	98
	Harvey	11,700	11,500	98
	Kingman	3,400	3,400	100
	McPherson	10,700	10,400	98
	Marion	5,200	5,100	98
	Pratt	4,300	4,200	98
	Reno	26,200	25,900	99
	Rice	4,800	4,700	98
	Saline	20,000	19,700	99
	Sedgwick	148,300	146,900	99
Sumner	9,800	9,700	99	
Between 25-49%	KANSAS			
	Dickinson	8,200	8,100	99
	Lyon	14,300	14,000	98
	OKLAHOMA			
Kay	21,000	20,800	99	
Woods	4,400	4,300	98	
Between 5-24%	KANSAS			
	Barton	12,600	12,500	99
	Chautauqua	2,400	2,400	100
	Edwards	1,700	1,700	100
	Ellsworth	3,000	2,900	97
	Gray	1,900	1,900	100
	Morris	2,700	2,600	96
	Sherman	3,000	3,000	100
OKLAHOMA				
Grant	2,700	2,700	100	
Station Totals		367,500	362,900	98
Net Weekly Circulation (1986)			257,700	
Average Daily Circulation (1986)			150,700	

Kansas-Wichita-Hutchinson

KWCH-TV

Ch. 12

(Operates Kansas Broadcasting System, including KTVC, Ensign; KAYS-TV, Hays & KLOE-TV, Goodland, KS)

Network Service: CBS.

Licensee: Kansas Broadcasting System Inc.

Studios: 2815 E. 37th N., Wichita 67201; 1800 N. Plum St., Hutchinson, KS 67501.

Mailing Address: Box 12, Wichita, KS 67201.

Telephones: 316-838-1212, Wichita; 316-665-5503, Hutchinson.

TWX: 910-741-6998.

Technical Facilities: Channel No. 12 (204-210 MHz). Authorized power: 316-kw visual, 63.2-kw aural. Antenna: 1522-ft. above av. terrain, 1504-ft. above ground, 3049-ft. above sea level.

Latitude 38° 03' 16.5"
Longitude 97° 46' 40.5"

Transmitter: 9-mi. E of Hutchinson.

Multichannel TV Sound: Stereo only.

Satellite Earth Stations: Microband & Scientific-Atlanta, 4.6-meter & 7-meter (2); Microband, Scientific-Atlanta & Winegard receivers.

News Services: AP, UPI.

Ownership: See KAYS-TV, Hays, KS.

Began Operation: June 22, 1953; Oct. 19, 1955 FCC approved sale of 80% to Minneapolis Star and Tribune (Cowles) with former owners retaining 20% (Television Digest, Vol. 11:28, 43). Sale to present owners by Minneapolis Star and Tribune approved by FCC Nov. 24, 1982.

Represented (sales): TeleRep Inc.

Represented (legal): Marmet & McCombs, P.C.

Personnel:

RON BERGAMO, vice president & general manager.
JOHN MILEHAM, vice president, administration.
STEVE MERREN, general sales manager.
SANDY EVENSON, national sales manager.
JULIUS EFFLANDT, dir. of programming & operations.
JAY ZACHARIAS, chief engineer.
SHARON VAN HORN, marketing director.
SHARON MCKITTRICK, EDP manager.

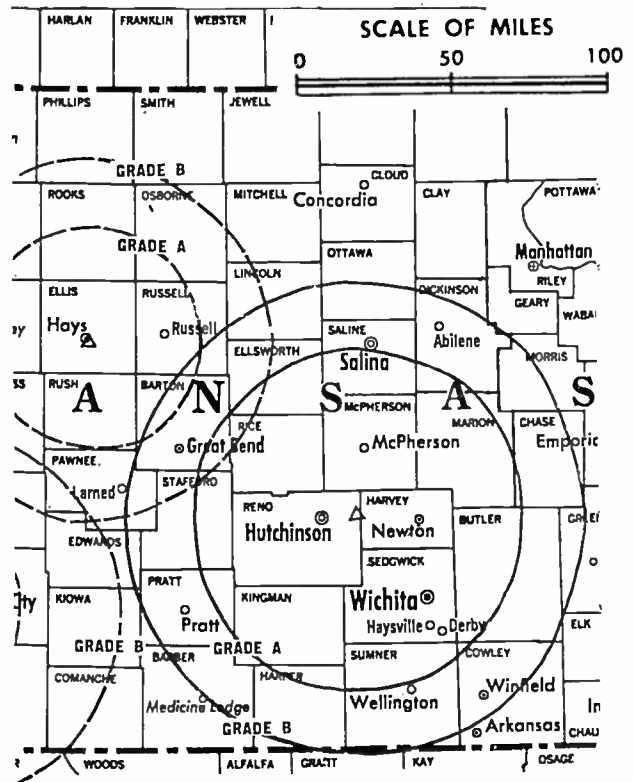
Highest One Hour Rate: \$10,000.

Highest 30 Sec. Rate (Jan. 1, 1986): \$2000.

NETWORK BASE HOURLY RATE: \$948.

Total Households: © MSI Consumer Market Data as of 1/1/86. TV Homes, TV% and Circulation © 1986 Arbitron. County coverage based on Arbitron study.


Net Weekly Circulation	State County	Total Households	TV Households	%
50% & Over	KANSAS			
	Barber	2,800	2,700	96
	Barton	12,600	12,500	99
	Butler	17,700	17,500	99
	Chase	1,300	1,300	100
	Comanche	1,000	1,000	100
	Cowley	14,700	14,500	99
	Dickinson	8,200	8,100	99
	Edwards	1,700	1,700	100
	Ellsworth	3,000	2,900	97
	Harper	3,300	3,200	98
	Harvey	11,700	11,500	98



KWCH-TV BPCT-2884 Granted 6/29/83

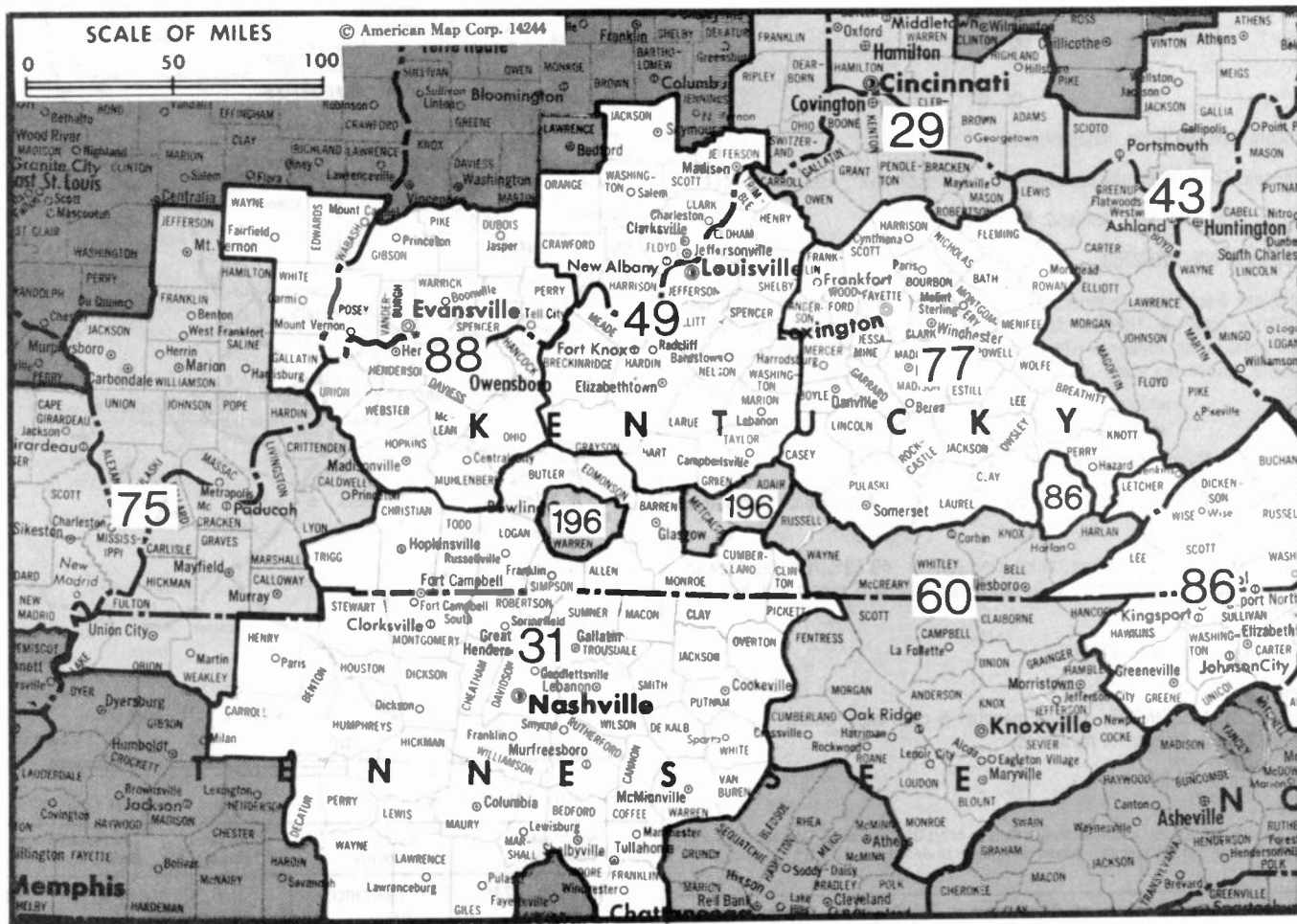
© American Map Corp., No. 14244

Net Weekly Circulation	State County	Total Households	TV Households	%
50% & Over	Kingman	3,400	3,400	100
	Kiowa	1,600	1,600	100
	Lincoln	1,700	1,700	100
	Mc Pherson	10,700	10,400	98
	Marion	5,200	5,100	98
	Mitchell	3,400	3,300	97
	Ottawa	2,300	2,200	96
	Pratt	4,300	4,200	98
	Reno	26,200	25,900	99
	Rice	4,800	4,700	98
	Saline	20,000	19,700	99
	Sedgwick	148,300	146,900	99
	Stafford	2,400	2,400	100
Sumner	9,800	9,700	99	
Between 25-49%	KANSAS			
	Greenwood	3,700	3,600	97
	Lyon	14,300	14,000	98
	Morris	2,700	2,600	96
	Pawnee	3,200	3,200	100
Between 5-24%	KANSAS			
	Clay	4,000	3,900	97
	Cloud	4,800	4,700	98
	Elk	1,700	1,700	100
	Osborne	2,400	2,300	96
	Rush	1,700	1,700	100
	Russell	3,600	3,500	97
	OKLAHOMA			
	Grant	2,700	2,700	100
	Kay	21,000	20,800	99
Woods	4,400	4,300	98	
Station Totals		392,300	387,100	98
Net Weekly Circulation (1986)			289,300	
Average Daily Circulation (1986)			177,700	



From the moment the first telecast made its way into a handful of living rooms, audiences were entranced, entertained and enlightened. Now, television is in nearly every household. Viewers receive more channels and have more choices than ever before. Television. It's the media choice that reaches 98% of all households. That's why advertisers invest a whopping 21 billion dollars each year. How do we know? We've been watching audiences watch TV since 1949—longer than *anyone*. And, as the medium and the audience grow and change, so do we. Developing new ways to define and describe who they are and what they watch. Arbitron. We know the territory.

ARBITRON RATINGS



Market	Arbitron ADI TV Households	Rank	Market Area Commercial TV Stations
Cincinnati, OH	692,600	29	WCPO-TV (9), WIII (64), WKRC-TV (12), WLWT (5), WXIX-TV (19)
Nashville, TN	665,100	31	WCAY-TV (30), WHTN (39), WKRN-TV (2), WSMV (4), WTVF (5), WZTV (17)
Charleston-Huntington, WV	525,100	43	WCBS-TV (8), WOWK-TV (13), WSAZ-TV (3), WTSF (61), WVAH-TV (23)
Louisville, KY	500,900	49	WAVE-TV (3), WDRB-TV (41), WGRB (34), WHAS-TV (11), WLKY-TV (32)
Knoxville, TN	418,200	60	WATE-TV (6), WBIR-TV (10), WINT-TV (20), WKCH-TV (43), WTVK (26)
Paducah, KY-Cape Girardeau, MO-Harrisburg-Marion, IL	322,400	75	KBSI (23), KFVS-TV (12), KPOB-TV (15), WCEE (13), WPSD-TV (6), WSIL-TV (3), WTCT (27)
Lexington, KY	313,200	77	WDKY-TV (56), WKYT-TV (27), WLEX-TV (18), WLJC-TV (65), WTVQ-TV (36), WYMT-TV (57)
Bristol, VA-Kingsport-Johnson City, TN	277,100	86	WCYB-TV (5), WETO (39), WJHL-TV (11), WKPT-TV (19)
Evansville, IN	261,100	88	WEHT (25), WEVV (44), WFIE-TV (14), WLGN (19), WTVW (7)
Bowling Green, KY	37,500	196	WBKO (13)

State Cross Reference List

Communities That Receive Programs of
Stations That are Located Elsewhere

WKYT-TV, Lexington	See Danville, KY
WLJC-TV, Lexington	See Beattyville, KY
WGRB, Louisville	See Campbellsville, KY
KFVS-TV & KBSI, Paducah	See Cape Girardeau, MO
WSIL-TV, Paducah	See Harrisburg, IL
WTCT, Paducah	See Marion, IL
WXIX-TV, Newport	See Cincinnati, OH

Kentucky Station Status as of October 1, 1986

	VHF	UHF	TOTAL
Commercial Television Stations	4	12	16
Educational Television Stations	0	16	16
			<u>32</u>

Kentucky—Ashland

WTSF

Ch. 61

Network Service: None, independent.

Licensee: Tri-State Family Broadcasting, 3100 Bath Ave., Ashland, KY 41101.

Studio: 3100 Bath Ave., Ashland, KY 41101.

Telephone: 606-329-2700.

Technical Facilities: Channel No. 61 (752-758 MHz). Authorized power: 1963-kw max. & 1610-kw horizontal visual, 196.3-kw max. & 161-kw horizontal aural. Antenna: 631-ft. above av. terrain, 499-ft. above ground, 1352-ft. above sea level.

Latitude 38° 25' 11"
Longitude 82° 24' 06"

Transmitter: Rotary Park, Huntington, WV.

Satellite Earth Stations: Paraclipse, 3.6-meter; Automation Techniques receivers.

Ownership: Claude Messinger, chief exec. officer, 49.69%; Charles Stewart, 18.97%; John Alley, 9.03%; G. O. McClellan, 9.03%; 3 others with less than 5.2% each.

Began Operation: April 30, 1983.

Personnel:
CLAUDE H. MESSINGER, general manager & chief exec. officer.
LARRY HALL, director of ministries.

Rates: Not available.

Total Households: © MSI Consumer Market Data as of 1/1/86. TV Homes, TV% and Circulation © 1986 Arbitron. County coverage based on Arbitron study.

Net Weekly Circulation	State County	Total Households	TV Households	Households %
Between 5-24%	KENTUCKY			
	Boyd	20,800	20,700	100
	Elliott	2,600	2,600	100
	Greenup	13,800	13,700	99



Net Weekly Circulation	State County	Total Households	TV Households	Households %
Between 5-24%	Lawrence	5,300	5,200	98
	OHIO			
	Lawrence	23,800	23,300	98
Station Totals		66,300	65,500	98
Net Weekly Circulation (1986)				9,200
Average Daily Circulation (1986)				2,700

Kentucky—Beattyville

WLJC-TV

Ch. 65

Network Service: None, independent.

Grantee: Hour of Harvest Inc., c/o Rev. Forest Drake, Station WLJC(FM), Beattyville, KY 41311.

Studio: Rte. 11, Beattyville, KY 41311.

Telephone: 606-464-8672.

Technical Facilities: Channel No. 65 (776-782 MHz). Authorized power: 92.75-kw max. visual, 9.275-kw max. aural. Antenna: 666-ft. above av. terrain, 535-ft. above ground, 1635-ft. above sea level.

Latitude 37° 36' 23"
Longitude 83° 41' 16"

Transmitter: 2.4-mi. N on Route 11, Beattyville.

Satellite Earth Stations: 2 in operation.

Ownership: Non-stock corp. Forest Drake, pres.; William Martin, v.p.; Margaret Drake, secy.-treas. F. Drake is licensee of WLJC(FM), Beattyville, KY.

Began Operation: Oct. 18, 1982.

Represented (legal): Reddy, Begley & Martin.

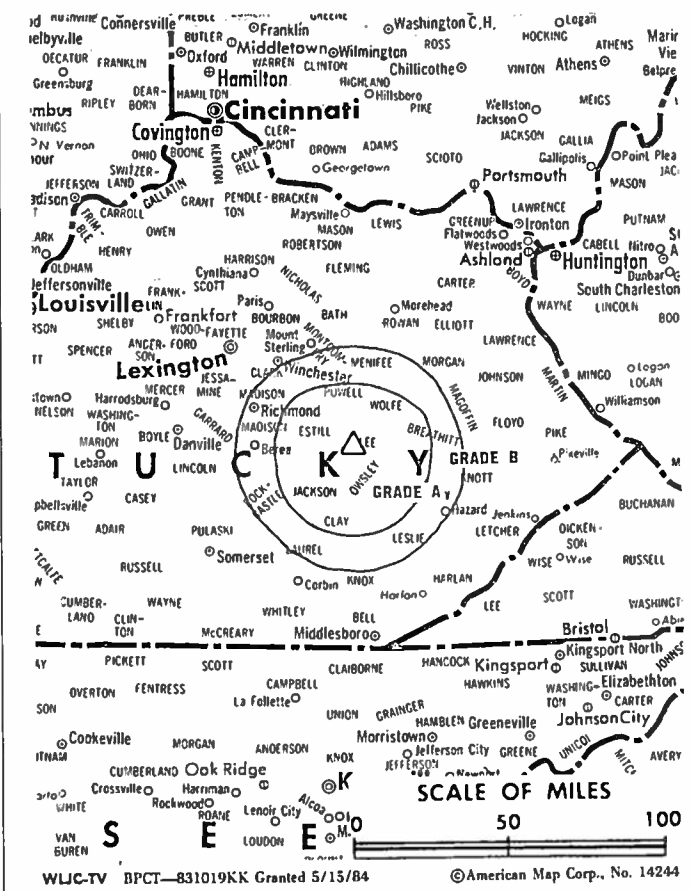
Represented (engineering): E. Harold Munn Jr. & Associates.

Personnel:
FOREST DRAKE, president & general manager.

Highest 30 Sec. Rate: \$7.20.

Total Households: © MSI Consumer Market Data as of 1/1/86. TV Homes, TV% and Circulation © 1986 Arbitron. County coverage based on Arbitron study.

Net Weekly Circulation	State County	Total Households	TV Households	%
Between 25-49%	KENTUCKY	2,900	2,800	97
	Lee			
Between 5-24%	KENTUCKY	5,500	5,300	96
	Breathitt			



Net Weekly Circulation	State County	Total Households	TV Households	%
Between 5-24%	Estill	5,300	5,200	98
	Jackson	4,200	4,100	98
	Owsley	1,800	1,700	94
	Powell	3,900	3,800	97
	Wolfe	2,400	2,300	96
Station Totals		26,000	25,200	96
Net Weekly Circulation (1986)			3,600	
Average Daily Circulation (1986)			1,500	

Kentucky—Bowling Green

WBKO

Ch. 13

Network Service: ABC.

Licensee: Bluegrass Television Inc., Box 1198, Bowling Green 42101.

Studio: 2727 Russellville Rd., Box 1198, Bowling Green, KY 42101.

Telephones: 502-781-1313, studio; 502-777-3030, transmitter.

TWX: 810-531-3667.

Technical Facilities: Channel No. 13 (210-216 MHz). Authorized power: 316-kw visual, 30.2-kw aural. Antenna: 740-ft. above av. terrain, 603-ft. above ground, 1343-ft. above sea level.

Latitude 37° 03' 52"
Longitude 86° 26' 07"

Transmitter: Off State Hwy. 185, 5-mi. NE of Bowling Green, KY.

Satellite Earth Stations: RCA, Ku-band; Darkstar, RCA & Scientific-Atlanta receivers.

News Service: AP.

Ownership: A. Richard Benedek, 100%. For other interests, see Group Ownership of TV Stations.

Began Operation: June 3, 1962. Sale to present owner by Bluegrass Media Inc. approved by FCC Feb. 14, 1983. Sale to Bluegrass by Professional Telecasting Systems approved July 14, 1976. Previous sale by Argus Bcstg. Co. (George A. Brown Jr., et al.) approved by FCC June 11, 1970.

Represented (sales): Katz Television.

Represented (legal): Crowell & Moring.

Personnel:

CLYDE G. PAYNE, vice president & general manager.
DENNIS BRADFORD, general sales manager.
DAVID L. CHUMLEY, director of engineering.
GENE PRATHER, operations manager.
JOANNE RYAN, production manager.
ROY BRASSFIELD, news director.

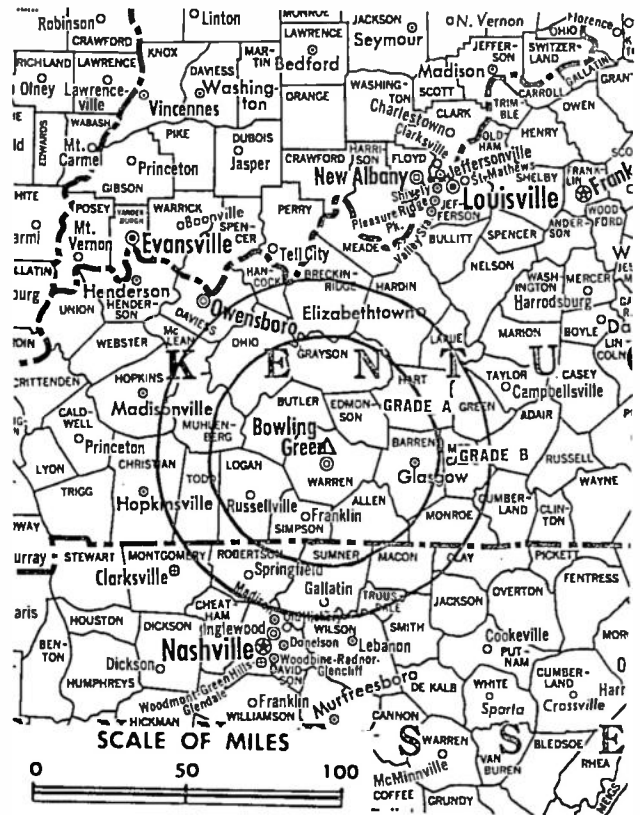
Highest One Hour Rate: \$1200.

Highest 30 Sec. Rate: \$450.

NETWORK BASE HOURLY RATE: \$350.

Total Households: © MSI Consumer Market Data as of 1/1/86. TV Homes, TV% and Circulation © 1986 Arbitron. County coverage based on Arbitron study.

Net Weekly Circulation	State County	Total Households	TV Households	%
50% & Over	KENTUCKY			
	Adair	5,800	5,700	98
	Allen	5,700	5,600	98
	Barren	13,300	13,200	99
	Butler	4,100	4,000	98
	Cumberland	2,900	2,800	96
	Edmonson	3,700	3,600	97
	Grayson	8,200	8,100	99
	Green	4,000	3,900	98
	Hart	5,900	5,800	98
	Logan	9,400	9,300	99
	Metcalfe	3,700	3,700	99
	Monroe	4,700	4,700	99
	Muhlenberg	11,600	11,500	99



WBKO BPCT-4372 Granted 7/27/70

© American Map Corp., 14244

Net Weekly Circulation	State County	Total Households	TV Households	%
50% & Over	Ohio	8,300	8,200	99
	Russell	5,800	5,700	98
	Simpson	5,500	5,400	98
	Warren	28,800	28,500	99
Between 25-49%	KENTUCKY			
	Breckinridge	6,200	6,100	98
	Clinton	3,500	3,400	97
	Taylor	8,600	8,500	99
	Todd	4,200	4,200	100
Wayne	6,500	6,300	97	
TENNESSEE	Fentress	5,500	5,400	98
Between 5-24%	KENTUCKY			
	Christian	21,100	20,900	99
	Hancock	2,800	2,800	100
	Hardin	27,300	27,100	99
	Hopkins	18,000	17,800	99
	Larue	4,700	4,700	100
	TENNESSEE			
	Clay	3,000	2,900	97
	Jackson	3,300	3,200	97
	Pickett	1,600	1,600	100
Sumner	32,600	32,300	99	
Trousdale	2,400	2,400	100	
Station Totals		282,700	279,300	98
Net Weekly Circulation (1986)			138,400	
Average Daily Circulation (1986)			80,700	

Kentucky—Campbellville

WGRB

Ch. 34

Network Service: None, independent.

Licensee: Green River Bcstg. Co. Inc., Box 400, Campbellville, KY 42718.

Studio: Rte. 1, Cane Valley, KY 42720.

Telephones: 502-384-4738, studio; 502-465-2333, offices.

Technical Facilities: Channel No. 34 (590-596 MHz). Authorized power: 600-kw max. visual, 108-kw max. aural. Antenna: 1027-ft. above av. terrain, 954-ft. above ground, 1848-ft. above sea level.

Latitude 37° 10' 05"
Longitude 85° 18' 32"

Transmitter: Hwy. 55, 4.1-mi. N of Columbia.

Satellite Earth Stations: 4 in operation; 3 C-band, one Ku-band; Scientific-Atlanta & Channel Master receivers.

Ownership: Billy Speer, pres.-secy.-treas., 100%.

Began Operation: April 7, 1983.

Represented (sales): Spot Time Ltd.

Represented (legal): Schwartz, Woods & Miller.

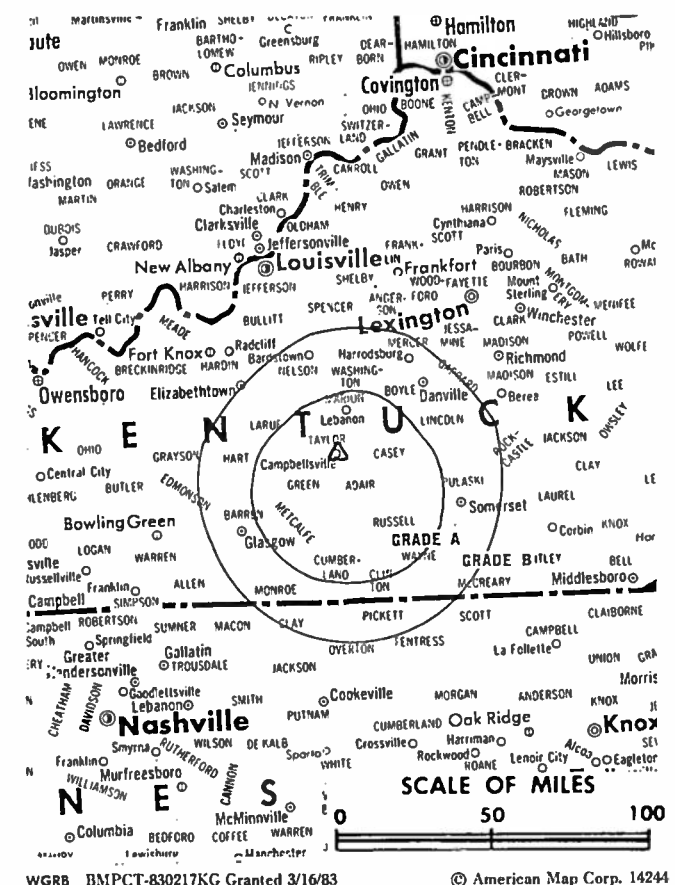
Personnel:

MIKE HARDING, general manager.

Rates: Not available.

Total Households: © MSI Consumer Market Data as of 1/1/86. TV Homes, TV% and Circulation © 1986 Arbitron. County coverage based on Arbitron study.

Net Weekly Circulation	State County	Total Households	TV Households	%
50% & Over	KENTUCKY			
	Adair	5,800	5,700	98
	Green	4,000	3,900	98
	Russell	5,800	5,700	98
	Taylor	8,600	8,500	99
	Washington	3,500	3,500	100
Between 25-49%	KENTUCKY			
	Casey	5,800	5,700	98
	Clinton	3,500	3,400	97
	Cumberland	2,900	2,800	96
	Larue	4,700	4,700	100
	Metcalfe	3,700	3,700	99
	Wayne	6,500	6,300	97



WGRB BMPCT-830217KG Granted 3/16/83 © American Map Corp. 14244

Net Weekly Circulation	State County	Total Households	TV Households	%
Between 5-24%	KENTUCKY			
	Barren	13,300	13,200	99
	Boyle	9,500	9,400	99
	Hardin	27,300	27,100	99
	Hart	5,900	5,800	98
	Knox	11,000	10,800	98
	Lincoln	6,900	6,800	99
	Marion	5,900	5,900	100
	Mercer	7,300	7,200	99
	Monroe	4,700	4,700	99
	Nelson	9,700	9,600	99
Pulaski	18,400	18,000	98	
Station Totals		174,700	172,400	98
Net Weekly Circulation (1986)			40,200	
Average Daily Circulation (1986)			16,500	

Why do it yourself when we'll do it all for you?

Call Crawford Rice at (303) 321-7550.
2930 East Third Avenue, Denver, CO 80206

TELEVISION BROKERS.
DANIELS & ASSOCIATES

Kentucky—Danville-Lexington

WDKY-TV

Ch. 56

Network Service: None, independent.

Grantee: WDKY License Co. Inc., 141 N. 3rd St., Danville, KY 40422.

Studio: 434 Interstate Ave., Lexington, KY 40505.

Mailing Address: Box 12650, Lexington, KY 40583.

Telephone: 606-293-1471.

Technical Facilities: Channel No. 56 (722-728 MHz). Authorized power: 4570-kw max. visual, 457-kw max. aural. Antenna: 1150-ft. above av. terrain, 1043-ft. above ground, 1988-ft. above sea level.

Latitude	37°	47'	18"
Longitude	84°	40'	49"

Transmitter: Approx. 3-mi. SE of High Bridge at bend in Kentucky River.

Multichannel TV Sound: Stereo only.

Satellite Earth Stations: 4 in operation; Scientific-Atlanta receivers.

Ownership: Backe Communications Inc., 100%. John Backe, chief exec. officer-chmn.-pres.-treas.; Frederick R. Cummings Jr., secy.; William S. Reyner Jr. & Edward Carroll, asst. secys.

Began Operation: Feb. 10, 1986.

Represented (sales): MMT Marketing Inc.

Represented (legal): Hogan & Hartson.

Represented (engineering): Jules Cohen & Associates, P.C.

BLACKBURN & COMPANY

I N C O R P O R A T E D

Media Brokers & Appraisers Since 1947

■ WASHINGTON, D.C. — (202) 331-9270	■ CHICAGO, IL — (312) 346-6460
■ ATLANTA, GA — (404) 892-4655	■ BEVERLY HILLS, CA — (213) 274-8151



Personnel:

JIM THOMPSON, general manager.
 DAN HAVENS, sales manager.
 SCOTT WILLS, engineering director.
 PAUL OUGHTON, program director.
 JODI BERRY, promotion director.

Highest One Hour Rate: \$1500.

Highest 30 Sec. Rate (Sept. 1986): \$150.

Kentucky—Hazard

WYMT-TV

Ch. 57

Network Service: CBS.

Licensee: Kentucky Central Television Inc., Box 1299, Hazard, KY 41701.

Studio: Box 1299, Jacklot Hollow, Hazard, KY 41701.

Telephone: 606-436-5757.

Technical Facilities: Channel No. 57 (728-734 MHz). Authorized power: 2630-kw max. visual, 250-kw max. aural. Antenna: 1560-ft. above av. terrain, 1005-ft. above ground, 2925-ft. above sea level.

Latitude 37° 11' 38"
Longitude 83° 10' 52"

Transmitter: Buffalo Mountain, Hazard.

Satellite Earth Station: Harris, 7-meter; Harris receivers.

News Services: AP, CBS.

Ownership: See WKYT-TV, Lexington, KY.

Began Operation: Oct. 20, 1969. Sale to present owner by William D. Gorman, et al., approved by FCC May 22, 1985.

Represented (legal) by: Arent, Fox, Kintner, Plotkin & Kahn.

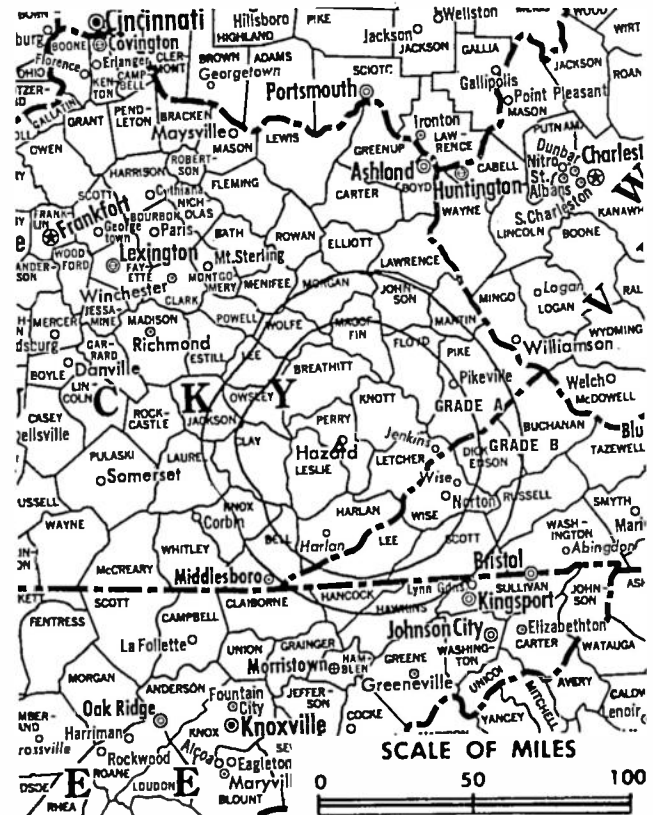
Personnel:

- RALPH W. GABBARD, exec. vice president & general manager.
- DAVID ROEDERER, station manager.
- BETTY WHITICKER, office manager.
- RALPH BALDWIN, news director.
- KENNETH COMBS, chief engineer.

Highest 30 Sec. Rate (July 17, 1986): \$340.

Total Households: © MSI Consumer Market Data as of 1/1/86. TV Homes, TV% and Circulation © 1986 Arbitron. County coverage based on Arbitron study.

Net Weekly Circulation	State County	Total Households	TV Households	%
50% & Over	KENTUCKY	6,100	5,900	97
	Knott			
Between 25-49%	KENTUCKY	18,200	18,000	99
	Floyd			
	Leslie			
	Letcher			



WYMT-TV BMPCT-851220KF Granted 2/28/86

© American Map Corp., No. 14244

Net Weekly Circulation	State County	Total Households	TV Households	%
Between 25-49%	Perry	11,800	11,500	97
Between 5-24%	KENTUCKY	30,100	29,700	99
	Breathitt			
	Harlan			
	Johnson			
	Lee			
	Martin			
	Owsley			
Pike				
Station Totals		121,100	118,800	98
Net Weekly Circulation (1986)			27,100	
Average Daily Circulation (1986)			13,600	

Kentucky—Lexington

WKYT-TV

Ch. 27

Network Service: CBS.

Licensee: Kentucky Central Television Inc., Box 5037, Lexington, KY 40555.

Studio: Rte. 4, Winchester Rd.

Mailing Address: Box 5037, Lexington, KY 40555.

Telephone: 606-299-0411. TWX: 510-476-8850.

Technical Facilities: Channel No. 27 (548-554 MHz). Authorized power: 2360-kw max. & 1382-kw horizontal visual, 472-kw max. & 276-kw horizontal aural. Antenna: 980-ft. above av. terrain, 992-ft. above ground, 1983-ft. above sea level.

Latitude 38° 02' 22"
Longitude 84° 24' 11"

Transmitter: N side of U.S. Rte. 60, 2.8-mi. E of New Circle Rd.

Satellite Earth Station: Harris, 7-meter; Harris receivers.

News Services: AP, CBS, NIWS.

Ownership: Bluegrass Bcstg. Co. Inc., 100%, which in turn is owned 100% by Kentucky Central Life Insurance Co. Inc., William E. Burnett Jr., secy.-treas. Kentucky Central owns WYMT-TV, Hazard, KY; has 90.46% of WVLC-AM-FM, Lexington; WHOO-AM-FM, Orlando, FL; WWSA & WCHY(FM), Savannah, GA.

Began Operation: Sept. 30, 1957. Sale to present owner by Taft Bcstg. approved April 26, 1967 by FCC (Television Digest, Vol. 7:6, 18). Sale to Taft by Frederic Gregg, Charles Wright & Harry Feingold approved May 14, 1958 (Vol. 14:12, 20). Gregg, et al., acquired Ch. 27 CP when they purchased radio WLAP from Gilmore N. Nunn in 1957 (Vol. 13:13).

Represented (sales): Harrington, Righter & Parsons Inc.

Represented (legal): Arent, Fox, Kintner, Plotkin & Kahn.

Represented (engineering): A. D. Ring & Associates.

Personnel:

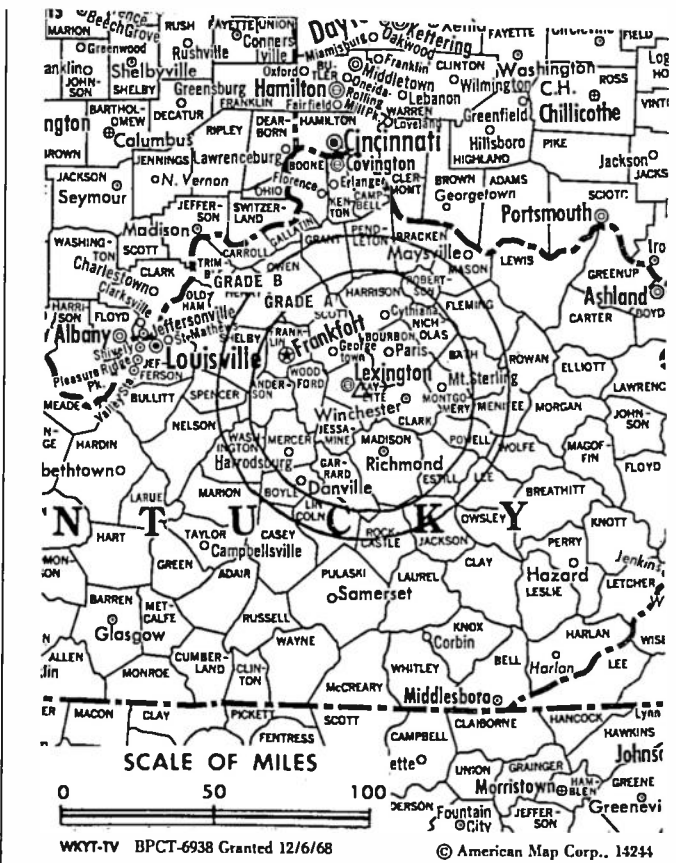
RALPH W. GABBARD, exec. vice president & general manager.
JERE PIGUE, vice president, sales.
HAROLD SCHUMACHER, director of engineering.
KEN KURTZ, vice president, news.
MIKE KANAREK, director of operations.
SHARON HELTON, traffic manager.
JOHN KUKLINSKI, production manager.

Highest 30 Sec. Rate: \$1000.

NETWORK BASE HOURLY RATE: \$1200.

Total Households: © MSI Consumer Market Data as of 1/1/86. TV Homes, TV% and Circulation © 1986 Arbitron. County coverage based on Arbitron study.

Net Weekly Circulation	State County	Total Households	TV Households	%
50% & Over	KENTUCKY			
	Anderson	4,900	4,900	100
	Bath	3,700	3,600	97
	Bell	12,100	11,900	98
	Bourbon	7,100	7,000	99
	Boyle	9,500	9,400	99
	Breathitt	5,500	5,300	96
	Casey	5,800	5,700	98
	Clark	10,800	10,700	99
	Clay	7,600	7,400	97
	Estill	5,300	5,200	98
	Fayette	82,300	81,700	99
	Fleming	4,600	4,500	98
	Franklin	17,100	17,000	99
	Garrard	4,200	4,100	98
	Harlan	14,600	14,400	99
	Harrison	5,400	5,300	99
	Jackson	4,200	4,100	98
	Jessamine	10,100	9,900	98



WKYT-TV BPCT-6938 Granted 12/6/68

© American Map Corp., 14244

Net Weekly Circulation	State County	Total Households	TV Households	%
50% & Over	Kentucky			
	Knott	6,100	5,900	97
	Knox	11,000	10,800	98
	Laurel	14,900	14,600	98
	Lee	2,900	2,800	97
	Leslie	5,100	4,900	96
	Lewis	5,100	5,000	98
	Lincoln	6,900	6,800	99
	Madison	18,400	18,100	98
	Menifee	1,700	1,700	100
	Mercer	7,300	7,200	99
	Montgomery	7,800	7,700	98
	Nicholas	2,600	2,600	100
	Owsley	1,800	1,700	94
	Perry	11,800	11,500	97
Powell	3,900	3,800	97	
Pulaski	18,400	18,000	98	
Robertson	800	800	100	
Rockcastle	5,100	5,000	98	
Rowan	6,200	6,100	98	
Scott	7,900	7,800	99	
Wolfe	2,400	2,300	96	
Woodford	6,500	6,400	98	

Net Weekly Circulation	State County	Total Households	TV Households	%
Between 25-49%	KENTUCKY			
	Boyd	20,800	20,700	100
	Bracken	2,700	2,700	100
	Johnson	9,000	8,900	99
	Letcher	11,200	11,000	98
	Magoffin	4,800	4,700	98
	Morgan	4,400	4,300	98

(Continued on page A-456)

Station Totals	Total Households	TV Households	%
Net Weekly Circulation (1986)	706,500	697,600	99
Average Daily Circulation (1986)		377,500	
		232,400	

Kentucky—Lexington

WLEX-TV

Ch. 18

Network Service: NBC.

Licensee: WLEX-TV Inc., Box 1457, Lexington, KY 40591.

Studio: Russell Cave Pike.

Mailing Address: Box 1457, Lexington, KY 40591.

Telephone: 606-255-4404. TWX: 510-476-8896.

Technical Facilities: Channel No. 18 (494-500 MHz). Authorized power: 1104-kw max. & 1000-kw horizontal visual, 221-kw max. & 200-kw horizontal aural. Antenna: 640-ft. above av. terrain, 670-ft. above ground, 1620-ft. above sea level.

Latitude 38° 03' 56"
Longitude 84° 29' 13"

Transmitter: Russell Cave Pike.

Multichannel TV Sound: Stereo only.

Satellite Earth Station: Comtech, 5-meter; Pinzone & Harris receivers.

News Service: UPI.

Ownership: J. D. Gay, chmn.-treas., 42.76%; Jean Allen Bell, et al., 10.60%; Corinne Gay, 7.07%; William B. Gess, 5.69%; J. G. Atchison, secy., 0.03%; 6 others, with less than 2%.

Began Operation: March 15, 1955.

Represented (sales): Blair Television.

Represented (legal): Fletcher, Heald & Hildreth.

Represented (engineering): Jules Cohen & Associates.

Personnel:

HARRY C. BARFIELD, president & general manager.
JOE OLIVER, vice president & general sales manager.
JOHN A. DUVAL, vice president, broadcast operations.
AL ASH, production manager.
HAYS McMAKIN, local sales manager.
SUE WYLIE, director, public affairs.
BILL CRAWFORD, director, station promotion.
DAVE CROMWELL, news director.
ALBERT W. SCHEER, vice president, engineering.

Highest One Hour Rate: (Aug. 1, 1985): \$3600.

Highest 30 Sec. Rate: (Sept. 2, 1985): \$1000.

NETWORK BASE HOURLY RATE: \$1000.

Total Households: © MSI Consumer Market Data as of 11/86. TV Homes, TV% and Circulation © 1986 Arbitron. County coverage based on Arbitron study.

Net Weekly Circulation	State County	Total Households	TV Households	%
50% & Over	KENTUCKY			
	Anderson	4,900	4,900	100
	Bath	3,700	3,600	97
	Bourbon	7,100	7,000	99
	Boyle	9,500	9,400	99
	Breathitt	5,500	5,300	96
	Casey	5,800	5,700	98
	Clark	10,800	10,700	99
	Clay	7,600	7,400	97
	Estill	5,300	5,200	98
	Fayette	82,300	81,700	99
	Fleming	4,600	4,500	98
	Franklin	17,100	17,000	99
	Garrard	4,200	4,100	98
	Harlan	14,600	14,400	99
	Harrison	5,400	5,300	99
	Jackson	4,200	4,100	98
	Jessamine	10,100	9,900	98
	Knox	11,000	10,800	98
Laurel	14,900	14,600	98	
Lee	2,900	2,800	97	
Lincoln	6,900	6,800	99	



Net Weekly Circulation	State County	Total Households	TV Households	%
50% & Over	Madison	18,400	18,100	98
	Menifee	1,700	1,700	100
	Mercer	7,300	7,200	99
	Montgomery	7,800	7,700	98
	Nicholas	2,600	2,600	100
	Owsley	1,800	1,700	94
	Perry	11,800	11,500	97
	Powell	3,900	3,800	97
	Pulaski	18,400	18,000	98
	Robertson	800	800	100
	Rockcastle	5,100	5,000	98
	Rowan	6,200	6,100	98
	Russell	5,800	5,700	98
	Scott	7,900	7,800	99
Whitley	13,400	13,200	99	
Wolfe	2,400	2,300	96	
Woodford	6,500	6,400	98	

Net Weekly Circulation	State County	Total Households	TV Households	%
Between 25-49%	KENTUCKY			
	Bell	12,100	11,900	98
	Green	4,000	3,900	98
	Leslie	5,100	4,900	96
	Mc Creary	5,500	5,400	98
	Mason	6,500	6,400	98
	Morgan	4,400	4,300	98
	Nelson	9,700	9,600	99
	Owen	3,600	3,600	100
	Shelby	8,700	8,600	99
	Taylor	8,600	8,500	99
Washington	3,500	3,500	100	
Wayne	6,500	6,300	97	

(Continued on page A-456)

Station Totals	492,500	485,300	98
Net Weekly Circulation (1986)		328,300	
Average Daily Circulation (1986)		198,500	

Kentucky—Lexington

WTVQ-TV

Ch. 36

Network Service: ABC.

Licensee: Shamrock Bcstg. Co., Box 5590, Lexington, KY 40555.

Studio: 2940 Bryant Rd., Lexington, KY 40511.

Telephone: 606-233-3600. TWX: 510-476-8806.

Technical Facilities: Channel No. 36 (602-608 MHz). Authorized power: 2240-kw max. & 1700-kw horizontal visual, 224-kw max. & 170-kw horizontal aural. Antenna: 1000-ft. above av. terrain, 994-ft. above ground, 1994-ft. above sea level.

Latitude 38° 02' 03"
Longitude 84° 23' 39"

Transmitter: 2940 Bryant Rd.

Satellite Earth Stations: 4 in operation; Andrews & Harris receivers.

News Services: Group W Newsfeed, UPI.

Ownership: Shamrock Broadcasting, 100%. Roy E. Disney, chmn.; Patricia A. Disney, v.p.; James R. Mixon, chief operating officer; Stanley P. Gold, pres. Shamrock also owns KITV(TV), Honolulu; KMAU(TV), Wailuku & KHVO(TV), Hilo, HI; KEYT-TV, Santa Barbara, CA; KUDL(FM), Kansas City, KS; KMGC (FM), Dallas, TX; KABL-AM-FM, Oakland-San Francisco, CA; WCXI(AM) & WWWW(FM), Detroit, MI; WFOX(FM), Gainesville-Atlanta, GA; WTKN & WWSW-FM, Pittsburgh, PA; WHB(AM), Kansas City, MO; KGOL(FM), Lake Jackson (Houston), TX; is buying KQKT, Seattle, WA.

Began Operation: June 2, 1968 on Ch. 62; began on Ch. 36 June 20, 1980. Sale to present owner by Starr Bcstg. Group approved by FCC June 7, 1979. Sale to Starr by Roy B. White Jr. & Reeves Telecom Corp. approved Nov. 14, 1973.

Represented (sales): Katz Television.

Represented (legal): Leventhal, Senter & Lerman.

Represented (engineering): Hammett & Edison Inc.

Personnel:

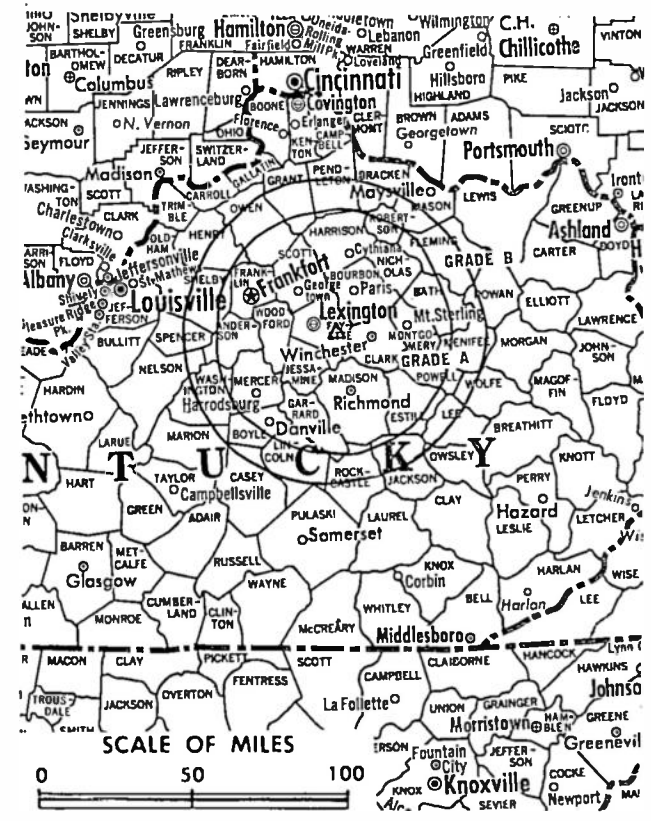
WILLIAM SERVICE, vice president & general manager.
BILL STANLEY, general sales manager.
CRAIG ALEXANDER, news director.
CAROLYN DOOLEY, business manager.
JOHN LACKEY, chief engineer.
JERRY FOX, station manager.

Rates: Not available.

NETWORK BASE HOURLY RATE: \$650.

Total Households: © MSI Consumer Market Data as of 1/1/86. TV Homes, TV% and Circulation © 1986 Arbitron. County coverage based on Arbitron study.

Net Weekly Circulation	State County	Total Households	TV Households	TV Households %
50% & Over	KENTUCKY			
	Anderson	4,900	4,900	100
	Bath	3,700	3,600	97
	Bourbon	7,100	7,000	99
	Boyle	9,500	9,400	99
	Breathitt	5,500	5,300	96
	Casey	5,800	5,700	98
	Clark	10,800	10,700	99
	Clay	7,600	7,400	97
	Estill	5,300	5,200	98
	Fayette	82,300	81,700	99
	Fleming	4,600	4,500	98
	Franklin	17,100	17,000	99
	Garrard	4,200	4,100	98
	Harrison	5,400	5,300	99
	Jackson	4,200	4,100	98
	Jessamine	10,100	9,900	98



WTVQ-TV Doc.-21392

© American Map Corp., 14244

Net Weekly Circulation	State County	Total Households	TV Households	TV Households %
50% & Over	Knott	6,100	5,900	97
	Laurel	14,900	14,600	98
	Lee	2,900	2,800	97
	Lewis	5,100	5,000	98
	Lincoln	6,900	6,800	99
	Madison	18,400	18,100	98
	Mason	6,500	6,400	98
	Menifee	1,700	1,700	100
	Mercer	7,300	7,200	99
	Montgomery	7,800	7,700	98
	Nicholas	2,600	2,600	100
	Owsley	1,800	1,700	94
	Perry	11,800	11,500	97
	Powell	3,900	3,800	97
	Pulaski	18,400	18,000	98
	Robertson	800	800	100
	Rockcastle	5,100	5,000	98
Rowan	6,200	6,100	98	
Russell	5,800	5,700	98	
Scott	7,900	7,800	99	
Wolfe	2,400	2,300	96	
Woodford	6,500	6,400	98	

Net Weekly Circulation	State County	Total Households	TV Households	TV Households %
Between 25-49%	KENTUCKY			
	Knox	11,000	10,800	98
	Morgan	4,400	4,300	98
	Owen	3,600	3,600	100
	Wayne	6,500	6,300	97
Whitley	13,400	13,200	99	

(Continued on page A-456)

Station Totals	492,100	484,900	98
Net Weekly Circulation (1986)		297,400	
Average Daily Circulation (1986)		169,300	

Kentucky—Louisville

WAVE-TV

Ch. 3

Network Service: NBC.

Licensee: Cosmos Broadcasting Corp., 725 S. Floyd St., Louisville, KY 40203.

Studio: 725 S. Floyd St. 40203.

Mailing Address: Box 32970, Louisville, KY 40232.

Telephone: 502-585-2201. TWX: 810-535-3142.

Technical Facilities: Channel No. 3 (60-66 MHz). Authorized power: 100-kw max. visual, 20-kw max. aural. Antenna: 914-ft. above av. terrain, 600-ft. above ground, 1585-ft. above sea level.

Latitude 38° 22' 09"
Longitude 85° 49' 48"

Holds CP for change to 1820-ft. above av. terrain, 1690-ft. above ground, 2500-ft. above sea level, lat. 38° 27' 23", long. 85° 25' 28"; transmitter to 4.1-mi. NW of LaGrange, N of Hwy. 42, W of Hwy. 53. BPCT-850211KJ.

Transmitter: Floyds Knob, New Albany, IN.

Multichannel TV Sound: Stereo only.

Satellite Earth Station: Scientific-Atlanta, 7-meter; Scientific-Atlanta receivers.

News Services: UPI, NBC.

Ownership: Cosmos Bcstg. Corp., see Group Ownership of TV Stations.

Began Operation: Nov. 24, 1948. Sale to present owner by Orion Bcstg. approved by FCC Aug. 14, 1981 (Television Digest, Vol. 20:24; 21:4).

Represented (sales): Katz Television.

Represented (legal): Dow, Lohnes & Albertson.

Represented (engineering): Lohnes & Culver.

Personnel:

JAMES M. KEELOR, vice president & general manager.
S. WHEELER RUDD, general sales manager.
JOHN R. KAREM, national sales manager.
STEVE LANGFORD, local sales manager.
J. HAROLD CULVER, director of engineering & operations.
ED GODFREY, news director.
MARK YOUNG, advertising/marketing supervisor.
ROGER ROEBUCK, production manager.
RODNEY FORD, editorial director.
MARGARET SHADBOURNE, creative services.

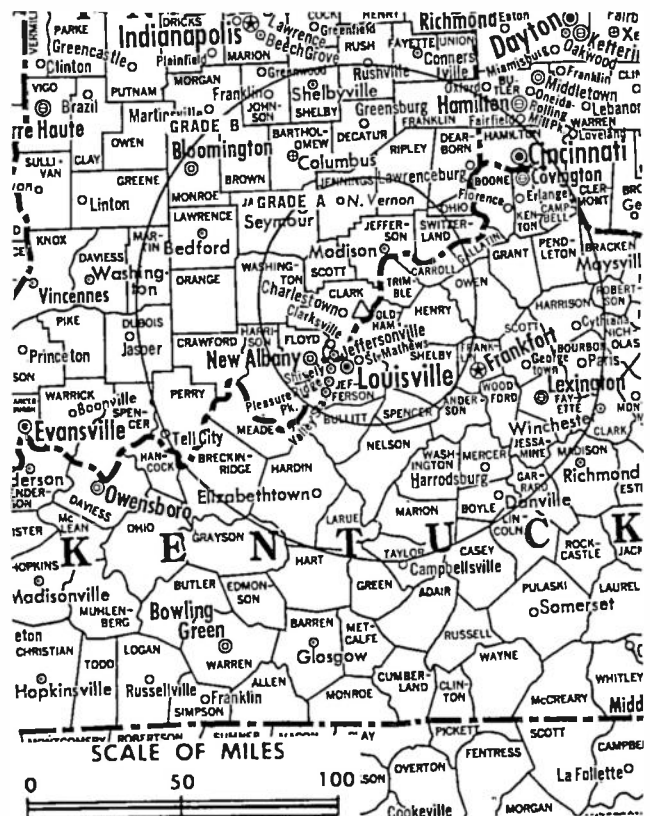
Highest One Hour Rate: \$6500.

Highest 30 Sec. Rate (Sept. 1, 1986): \$2900.

NETWORK BASE HOURLY RATE: \$3863.

Total Households: © MSI Consumer Market Data as of 1/1/86. TV Homes, TV% and Circulation © 1986 Arbitron. County coverage based on Arbitron study.

Net Weekly Circulation	State County	Total Households	TV Households	%
50% & Over	INDIANA			
	Clark	33,100	32,500	98
	Crawford	3,600	3,400	94
	Floyd	22,500	22,200	99
	Harrison	10,100	9,900	98
	Jackson	13,600	13,400	99
	Jefferson	11,000	10,700	97
	Jennings	7,900	7,700	97
	Lawrence	16,100	15,800	98
	Orange	6,900	6,700	97
	Perry	6,700	6,500	97
	Scott	7,300	7,100	97
Washington	8,100	7,800	96	



WAVE-TV BPCT-850211KJ Granted 3/28/85

© American Map Corp., No. 14244

Net Weekly Circulation	State County	Total Households	TV Households	%
50% & Over	KENTUCKY			
	Anderson	4,900	4,900	100
	Breckinridge	6,200	6,100	98
	Bullitt	15,300	15,200	99
	Carroll	3,400	3,400	100
	Franklin	17,100	17,000	99
	Grayson	8,200	8,100	99
	Green	4,000	3,900	98
	Hardin	27,300	27,100	99
	Hart	5,900	5,800	98
	Henry	4,700	4,700	100
	Jefferson	257,300	256,200	100
	Larue	4,700	4,700	100
	Marion	5,900	5,900	100
	Meade	7,800	7,800	100
	Nelson	9,700	9,600	99
	Oldham	9,900	9,800	99
Shelby	8,700	8,600	99	
Spencer	2,100	2,100	100	
Taylor	8,600	8,500	99	
Trimble	2,200	2,200	100	
Washington	3,500	3,500	100	
Between 25-49%	INDIANA			
	Dubois	12,400	12,000	97
	Switzerland	2,800	2,700	96
	KENTUCKY			
	Adair	5,800	5,700	98
	Boyle	9,500	9,400	99
Hancock	2,800	2,800	100	
Mercer	7,300	7,200	99	
(Continued on page A-456)				
Station Totals		733,800	725,300	98
Net Weekly Circulation (1986)			542,100	
Average Daily Circulation (1986)			355,900	

Kentucky—Louisville

WBNA

Ch. 21

Network Service: None, independent.

Grantee: Word Bcstg. Network Inc., Drawer 21, Louisville, KY 40219.

Studio: 3701 Fern Valley Rd.

Telephone: 502-968-5155.

Technical Facilities: Channel No. 21 (512-518 MHz). Authorized power: 2000-kw max. visual, 200-kw max. aural. Antenna: 750-ft. above av. terrain, 549-ft. above ground, 1349-ft. above sea level.

Latitude	38°	01'	59"
Longitude	85°	45'	16"

Transmitter: Prayer Mountain, Sheperdsville.

Ownership: Non-stock, non-profit corp. Robert W. Rodgers, pres.; Donald L. Miller, v.p.-secy.; Rhea C. Morgan, treas.

Began Operation: April 2, 1986.

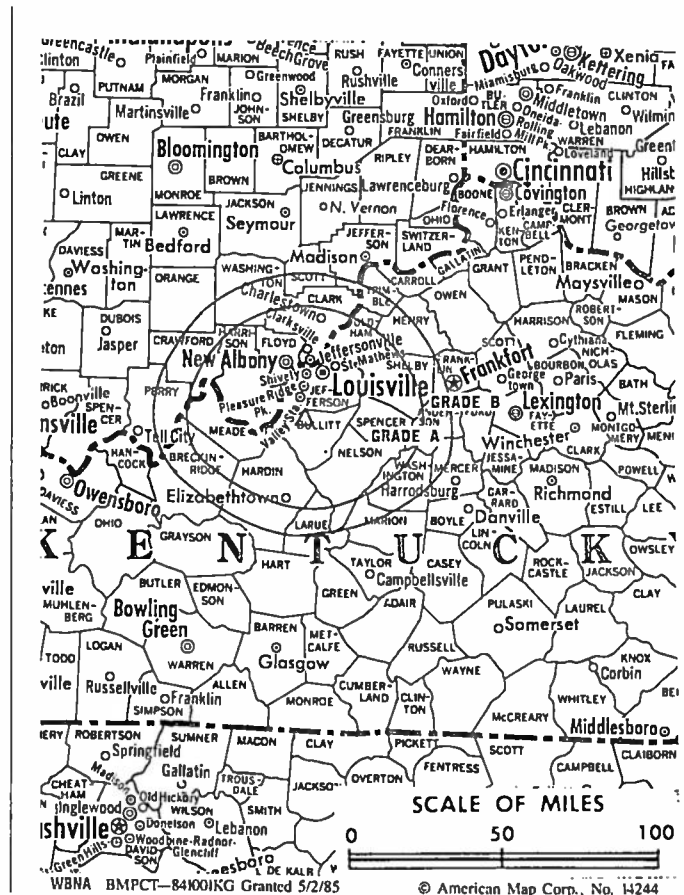
Represented (legal): Pepper & Corazzini.

Personnel:

ROBERT W. RODGERS, general manager.
RON CHARLES, sales manager.
STEVE BUTLER, program director.
JENNIFER MILLSPAUGH, promotion director.
TERREL SMITH, engineering.
CLARENCE HENSON, engineering.

Highest One Hour Rate: \$750.

Highest 30 Sec. Rate: \$150.



Kentucky—Louisville

WDRB-TV

Ch. 41

Network Service: None, independent.

Licensee: Independence Television Co., 624 West Muhammad Ali Blvd., Louisville, KY 40203.

Studio: 624 W. Muhammad Ali Blvd., Louisville, KY 40203.

Telephone: 502-584-6441. TWX: 810-535-3328.

Technical Facilities: Channel No. 41 (632-638 MHz). Authorized power: 1150-kw max. & 303-kw horizontal visual, 115-kw max. & 30.3-kw horizontal aural. Antenna: 1280-ft. above av. terrain, 995-ft. above ground, 1960-ft. above sea level.

Latitude 38° 21' 00.0"
Longitude 85° 50' 56.5"

Transmitter: W side of Christian Rd., 4-mi. NW of New Albany, IN.

Satellite Earth Stations: Scientific-Atlanta, 5-meter; AFC, 4.3-meter; Microdyne receivers.

News Service: AP.

Ownership: Toledo Blade Co. For other interests, see Blade Communications in Group Ownership of TV Stations.

Began Operation: Feb. 28, 1971. Sale to present owner by Cowles Media Co. approved by FCC Dec. 5, 1983 (Television Digest, Vol. 23:26). Sale to Cowles by Owsley & Egerton Welch, J. P. Morgan, Arlie Howard et al., approved by FCC Oct. 25, 1977 (Vol. 17:21, 51)

Represented (sales): Petry Television Inc.

Represented (legal): Dow, Lohnes & Albertson.

Represented (engineering): Jules Cohen & Associates.

Personnel:

ELMER F. JASPAN, president & general manager.
ARCH CHAPMAN, general sales manager.
GARY BOCKHORST, operations manager.
PATTIE KIRAY, controller.
ANGELA DANIELS, traffic supervisor.
RAY FOUSHEE, promotion director.
WILSON HATCHER, news director.
ALAN BUCKLEW, chief engineer.

Highest One Hour Rate: \$3000.

Highest 30 Sec. Rate (July 1, 1986): \$275.

Total Households: © MSI Consumer Market Data as of 1/1/86. TV Homes, TV% and Circulation © 1986 Arbitron. County coverage based on Arbitron study.

Net Weekly Circulation	State County	Total Households	TV Households	%	
50% & Over	INDIANA				
		Clark	33,100	32,500	98
		Floyd	22,500	22,200	99
		Harrison	10,100	9,900	98
		Jefferson	11,000	10,700	97
		Scott	7,300	7,100	97
		Washington	8,100	7,800	96
	KENTUCKY				
		Breckinridge	6,200	6,100	98
		Bullitt	15,300	15,200	99
		Green	4,000	3,900	98
		Hardin	27,300	27,100	99
		Jefferson	257,300	256,200	100
		Larue	4,700	4,700	100
	Marion	5,900	5,900	100	
	Meade	7,800	7,800	100	
	Nelson	9,700	9,600	99	
	Oldham	9,900	9,800	99	
	Shelby	8,700	8,600	99	
Between 25-49%	INDIANA				
		Crawford	3,600	3,400	94
		Jackson	13,600	13,400	99
	Orange	6,900	6,700	97	



WDRB-TV BMPCT-7222 Granted 11/4/70

© American Map Corp., 14244

Net Weekly Circulation	State County	Total Households	TV Households	%
Between 25-49%	Perry	6,700	6,500	97
	KENTUCKY			
	Anderson	4,900	4,900	100
	Boyle	9,500	9,400	99
	Casey	5,800	5,700	98
	Daviess	32,500	32,300	99
	Franklin	17,100	17,000	99
	Grayson	8,200	8,100	99
	Hart	5,900	5,800	98
	Henry	4,700	4,700	100
	Madison	18,400	18,100	98
	Mercer	7,300	7,200	99
	Spencer	2,100	2,100	100
	Taylor	8,600	8,500	99
	Trimble	2,200	2,200	100
	Washington	3,500	3,500	100
	Woodford	6,500	6,400	98
Between 5-24%	INDIANA			
	Dubois	12,400	12,000	97
	Jennings	7,900	7,700	97
	Lawrence	16,100	15,800	98
	Switzerland	2,800	2,700	96
	KENTUCKY			
	Adair	5,800	5,700	98
Barren	13,300	13,200	99	
Bourbon	7,100	7,000	99	
Carroll	3,400	3,400	100	
Clinton	3,500	3,400	97	
Edmonson	3,700	3,600	97	
Estill	5,300	5,200	98	
Hancock	2,800	2,800	100	
Jessamine	10,100	9,900	98	
Owen	3,600	3,600	100	
Station Totals		714,700	707,000	98
Net Weekly Circulation (1986)			354,600	
Average Daily Circulation (1986)			146,900	

Kentucky—Louisville

WHAS-TV

Ch. 11

Network Service: CBS.

Licensee: Journal Bcstg. Co. of Kentucky Inc., 75 Fountain St., Providence, RI 02902.

Studio: 520 W. Chestnut St., Louisville, KY 40202.

Telephone: 502-582-7840. TWX: 810-535-3326.

Technical Facilities: Channel No. 11 (198-204 MHz). Authorized power: 135-kw visual, 13.5-kw aural. Antenna: 1280-ft. above av. terrain, 984-ft. above ground, 1960-ft. above sea level.

Latitude 38° 21' 23"
Longitude 85° 50' 52"

Transmitter: Christian Rd., 3.6-mi. N of New Albany, IN.

Satellite Earth Station: Transmit/receive, Harris, 9-meter; Harris receivers.

News Services: AP, UPI, Group W Newsfeed.

Ownership: Providence Journal Co., see WPHL-TV, Philadelphia, PA.

Began Operation: March 27, 1950. Sale to Providence Journal Co. by Louisville Courier-Journal & Times approved by FCC July 30, 1986 (Television Digest, Vol. 26:2, 23).

Represented (sales): Harrington, Righter & Parsons Inc.

Represented (legal): Sidley & Austin.

Personnel:

ROBERT MORSE, president & general manager.
STEVEN H. STEINBERG, vice president, broadcast services.
DONNA ZAPATA, vice president & station manager.
TOM BORNHAUSER, local sales manager.
DOUG ROBERTS, national sales manager.
EDWARD SHADBURNE, v.p., Louisville Productions.
RICHARD SWEENEY, program director.
HAL STOPFEL, vice president & news director.
WILLIAM F. BRATTON, dir. of engineering & operations.

Highest One Hour Rate: \$10,000.

Highest 30 Sec. Rate: \$2500.

NETWORK BASE HOURLY RATE: \$2712.

Total Households: © MSI Consumer Market Data as of 1/1/86. TV Homes, TV% and Circulation © 1986 Arbitron. County coverage based on Arbitron study.

Net Weekly Circulation	State County	Total Households	TV Households	%
50% & Over	INDIANA			
	Clark	33,100	32,500	98
	Crawford	3,600	3,400	94
	Floyd	22,500	22,200	99
	Harrison	10,100	9,900	98
	Jackson	13,600	13,400	99
	Jefferson	11,000	10,700	97
	Jennings	7,900	7,700	97
	Lawrence	16,100	15,800	98
	Orange	6,900	6,700	97
	Perry	6,700	6,500	97
	Scott	7,300	7,100	97
	Washington	8,100	7,800	96
	KENTUCKY			
	Adair	5,800	5,700	98
	Anderson	4,900	4,900	100
	Breckinridge	6,200	6,100	98
Bullitt	15,300	15,200	99	
Franklin	17,100	17,000	99	
Grayson	8,200	8,100	99	
Green	4,000	3,900	98	
Hardin	27,300	27,100	99	
Hart	5,900	5,800	98	
Henry	4,700	4,700	100	
Jefferson	257,300	256,200	100	
Larue	4,700	4,700	100	
Marion	5,900	5,900	100	
Meade	7,800	7,800	100	



WHAS-TV BPCT-820506KF Granted 7/30/82 © American Map Corp., 14241

Net Weekly Circulation	State County	Total Households	TV Households	%
50% & Over	Nelson	9,700	9,600	99
	Oldham	9,900	9,800	99
	Shelby	8,700	8,600	99
	Spencer	2,100	2,100	100
	Taylor	8,600	8,500	99
	Trimble	2,200	2,200	100
Washington	3,500	3,500	100	
Between 25-49%	INDIANA			
	Bartholomew	24,200	23,800	98
Switzerland	2,800	2,700	96	
KENTUCKY	Barren	13,300	13,200	99
	Boyle	9,500	9,400	99
	Carroll	3,400	3,400	100
	Casey	5,800	5,700	98
	Hancock	2,800	2,800	100
	Mercer	7,300	7,200	99
	Owen	3,600	3,600	100
Between 5-24%	INDIANA			
	Brown	5,100	5,000	98
	Decatur	8,200	8,000	98
	Dubois	12,400	12,000	97
	Spencer	6,800	6,600	97
KENTUCKY	Clinton	3,500	3,400	97
	Edmonson	3,700	3,600	97
	Lincoln	6,900	6,800	99
	Metcalfe	3,700	3,700	99
	Montgomery	7,800	7,700	98
	Ohio	8,300	8,200	99
	Russell	5,800	5,700	98
	Warren	28,800	28,500	99
	Woodford	6,500	6,400	98
Station Totals		746,900	738,500	98
Net Weekly Circulation (1986)				549,600
Average Daily Circulation (1986)				361,400

Kentucky—Louisville

WLKY-TV

Ch. 32

Network Service: ABC.

Licensee: Pulitzer Broadcasting Co.

Studio: 1918 Mellwood Ave., Louisville, KY 40206.

Mailing Address: Box 6205, Louisville, KY 40206.

Telephone: 502-893-3671. TWX: 810-535-3212.

Technical Facilities: Channel No. 32 (578-584 MHz). Authorized power: 4300-kw max. & 1290-kw horizontal visual, 860-kw max. & 257-kw horizontal aural. Antenna: 1260-ft. above av. terrain, 985-ft. above ground, 1945-ft. above sea level.

Latitude 38° 22' 10"
Longitude 85° 50' 02"

Transmitter: Floyds Knob, near New Albany, IN.

Satellite Earth Station: In operation.

News Service: AP.

Ownership: Pulitzer Publishing Co., 100%. For other interests, see Group Ownership of TV Stations.

Begin Operation: Sept. 16, 1961. Sale to present owner by Gannett Co. approved by FCC May 12, 1983 (Television Digest, Vol. 23:2). Merger of Combined Communications & Gannett Co. approved by FCC June 7, 1979 (Vol. 18:20, 38; 19:24). Sale to Combined by Sonderling Bcstg. approved April 4, 1973 (Vol. 12:33, 41; 3:17). Transfer of control to Sonderling Bcstg. from George E. Egger, William S. Cutchins, Richard F. Shively, Dillman A. Rash & Archibald P. Cochran granted Dec. 13, 1967 (Vol. 7:51).

Represented (sales): Blair Television.

Represented (legal): Marmet & McCombs, P.C.

Personnel:

WILLIAM W. CAMPBELL, general manager.
DICK POLGREEN, general sales manager.
JACK SHAFER, program director.
SUSAN HARMON, promotion director.
TOM BECHERER, news director.
PAUL KELLEY, chief engineer.
LORA BRADSHAW, community affairs director.

Highest 30 Sec. Rate: \$950.

NETWORK BASE HOURLY RATE: \$800.

Total Households: © MSI Consumer Market Data as of 1/1/86. TV Homes, TV% and Circulation © 1986 Arbitron. County coverage based on Arbitron study.

Net Weekly Circulation	State County	Total Households	TV Households	%
50% & Over	INDIANA			
	Clark	33,100	32,500	98
	Crawford	3,600	3,400	94
	Floyd	22,500	22,200	99
	Harrison	10,100	9,900	98
	Jackson	13,600	13,400	99
	Jefferson	11,000	10,700	97
	Jennings	7,900	7,700	97
	Orange	6,900	6,700	97
	Scott	7,300	7,100	97
	Washington	8,100	7,800	96
	KENTUCKY			
	Anderson	4,900	4,900	100
	Breckinridge	6,200	6,100	98
	Bullitt	15,300	15,200	99
	Franklin	17,100	17,000	99
	Green	4,000	3,900	98
Hardin	27,300	27,100	99	
Hart	5,900	5,800	98	
Henry	4,700	4,700	100	
Jefferson	257,300	256,200	100	



WLKY-TV BPCT-4811 Granted 2/18/75

© American Map Corp., 14244

Net Weekly Circulation	State County	Total Households	TV Households	%
50% & Over	Large	4,700	4,700	100
	Marion	5,900	5,900	100
	Meade	7,800	7,800	100
	Nelson	9,700	9,600	99
	Oldham	9,900	9,800	99
	Shelby	8,700	8,600	99
	Spencer	2,100	2,100	100
	Taylor	8,600	8,500	99
	Trimble	2,200	2,200	100
	Washington	3,500	3,500	100
Between 25-49%	INDIANA			
	Dubois	12,400	12,000	97
	Lawrence	16,100	15,800	98
	Perry	6,700	6,500	97
Between 5-24%	KENTUCKY			
	Barren	13,300	13,200	99
	Boyle	9,500	9,400	99
	Carroll	3,400	3,400	100
	Casey	5,800	5,700	98
	Grayson	8,200	8,100	99
	Mercer	7,300	7,200	99
	INDIANA			
	Bartholomew	24,200	23,800	98
	Switzerland	2,800	2,700	96
	KENTUCKY			
	Adair	5,800	5,700	98
	Hancock	2,800	2,800	100
Jessamine	10,100	9,900	98	
Lincoln	6,900	6,800	99	
Madison	18,400	18,100	98	
Metcalfe	3,700	3,700	99	
Owen	3,600	3,600	100	
Scott	7,900	7,800	99	
Woodford	6,500	6,400	98	
Station Totals		705,300	697,600	98
Net Weekly Circulation (1986)				467,500
Average Daily Circulation (1986)				256,500

Kentucky—Madisonville

WLCN

Ch. 19

Network Service: None, independent.

Grantee: Life Anew Ministries Inc., 27 Grapeview Rd., Box 1087 Madisonville, KY 42431.

Studio: 721 Princeton Pike, Madisonville, KY 42431.

Technical Facilities: Channel No. 19 (500-506 MHz). Authorized power: 1143-kw max. & 953-kw horizontal visual, 114.3-kw max. & 95.3-kw horizontal aural. Antenna: 1194-ft. above av. terrain, 1057-ft. above ground, 1667-ft. above sea level.

Latitude 37° 17' 02"
Longitude 87° 33' 42"

Transmitter: 1-mi. SE of Hwy. 70, 0.55-mi. NE of Sugar Creek, near Madisonville.

Ownership: Non-stock corp. John W. Stalls, pres.; John R. Price, v.p.; Linda M. Stalls, secy.-treas. LAM is licensee of WMCF-TV Montgomery, AL.

Began Operation: Oct. 1983.

Represented (legal): Baraff, Koerner, Olender & Hochberg.

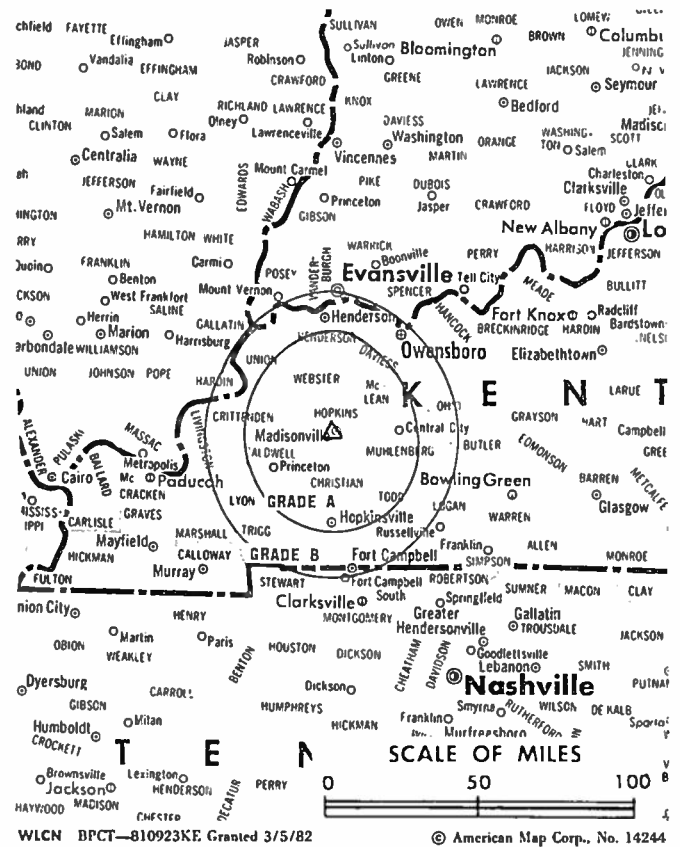
Represented (engineering): Edward F. Lorentz.

Personnel:
HERB CAMPBELL, general manager.

Rates: Not available.

Total Households: © MSI Consumer Market Data as of 1/1/86. TV Homes, TV% and Circulation © 1986 Arbitron. County coverage based on Arbitron study.

Net Weekly Circulation	State County	Total Households	TV Households	%
Between 5-24%	KENTUCKY			
	Caldwell	5,100	5,000	98
	Hopkins	18,000	17,800	99
Station Totals		23,100	22,800	98
Net Weekly Circulation (1986)			4,300	
Average Daily Circulation (1986)			1,600	



TV Newspaper Radio CATV

Robert W. Rounsaville & Associates

MEDIA BROKERS AND CONSULTANTS

P.O. BOX 11898 ATLANTA, GA (404) 261-3000 1-800-531-1500	P.O. BOX 2991 ORLANDO, FL (305) 423-9426 1-800-328-3500
---	--

Kentucky—Paducah

WPSD-TV

Ch. 6

Network Service: NBC.

Licensee: Paducah Newspapers Inc., 408 Kentucky Ave., Paducah, KY 42001.

Studio: 100 Television Lane.

Telephone: 502-442-8214. TWX: 510-546-2047.

Mailing Address: Box 1197, Paducah, KY 42002-1197.

Technical Facilities: Channel No. 6 (82-88 MHz). Authorized power: 100-kw visual, 13.8-kw aural. Antenna: 1585-ft. above av. terrain, 1623-ft. above ground, 2000-ft. above sea level.

Latitude 37° 11' 31"
Longitude 88° 58' 53"

Transmitter: Approximately 23-mi. NW of Paducah near Monkey's Eyebrow, KY.

Multichannel TV Sound: Stereo only.

Satellite Earth Stations: Harris, 3-meter; ADM, 6-meter; Harris & Scientific-Atlanta receivers.

News Services: AP, UPI, CNN.

Ownership: Paducah Newspapers Inc. (Fred Paxton, pres.) publishes Paducah Sun.

Began Operation: May 28, 1957.

Represented (sales): Blair Television.

Represented (legal): Covington & Burling.

Represented (engineering): Jules Cohen & Associates.

Personnel:

FRED PAXTON, president.
JOHN WILLIAMS, vice president & general manager.
DAN STEELE, program director & administrative manager.
ANN EAVES, national sales manager.
JOHANNA COMISAK, news director.
DON BROWN, chief engineer.

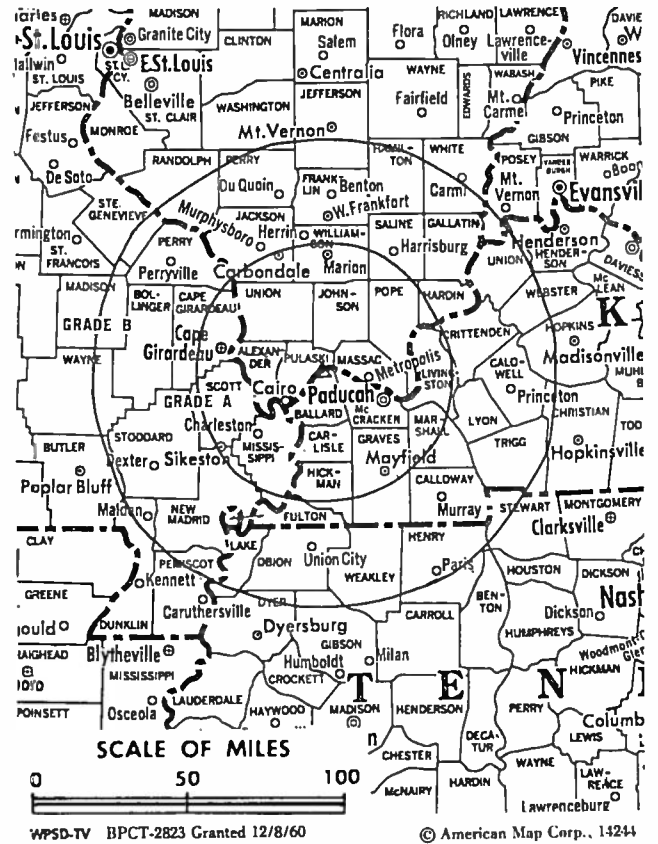
Highest One Hour Rate: \$3000.

Highest 30 Sec. Rate (July 16, 1985): \$1500.

NETWORK BASE HOURLY RATE: \$2400.

Total Households: © MSI Consumer Market Data as of 1/1/86. TV Homes, TV% and Circulation © 1986 Arbitron. County coverage based on Arbitron study.

Net Weekly Circulation	State County	Total Households	TV Households	%	
50% & Over	ILLINOIS				
		Alexander	4,900	4,700	96
		Franklin	18,300	17,800	97
		Gallatin	3,000	2,900	97
		Hamilton	3,900	3,700	95
		Hardin	2,100	2,000	95
		Jackson	24,200	23,400	97
		Johnson	3,900	3,800	97
		Massac	6,300	6,100	97
		Pope	1,900	1,800	95
		Pulaski	3,400	3,200	94
		Saline	12,500	12,100	97
		Union	7,600	7,400	97
		Williamson	24,300	23,600	97
		KENTUCKY			
		Ballard	3,400	3,400	100
		Caldwell	5,100	5,000	98
		Calloway	11,600	11,500	99
		Carlisle	2,100	2,100	100
	Crittenden	3,500	3,500	100	



Net Weekly Circulation	State County	Total Households	TV Households	%	
50% & Over	Fulton	3,200	3,200	100	
	Graves	13,300	13,200	99	
	Hickman	2,200	2,200	100	
	Livingston	3,800	3,800	100	
	Lyon	2,600	2,600	100	
	Mc Cracken	24,400	24,200	99	
	Marshall	10,400	10,300	99	
	Trigg	3,500	3,500	100	
	MISSOURI				
	Bollinger	4,100	4,000	98	
	Butler	14,700	14,300	97	
	Cape Girardeau	22,300	22,000	99	
	Mississippi	5,300	5,200	98	
	New Madrid	7,800	7,600	97	
	Scott	14,700	14,500	99	
	Stoddard	11,100	10,900	98	
	TENNESSEE				
	Lake	2,600	2,600	100	
	Obion	12,500	12,400	99	
Weakley	12,000	11,900	99		
Between 25-49%	ARKANSAS				
	Clay	7,900	7,700	97	
	ILLINOIS				
	Jefferson	15,800	15,300	97	
	KENTUCKY				
	Christian	21,100	20,900	99	
	Hopkins	18,000	17,800	99	
	Union	5,800	5,700	98	
	Webster	5,800	5,700	98	
	(Continued on page A-456)				
Station Totals		513,600	503,000	97	
Net Weekly Circulation (1986)				326,100	
Average Daily Circulation (1986)				205,000	

Kentucky

WKYT-TV, Lexington (Arbitron Data Continued)

Net Weekly Circulation	State County	Total Households	TV Households	%
Between 25-49%	KENTUCKY			
	Nelson	9,700	9,600	99
	Owen	3,600	3,600	100
	Russell	5,800	5,700	98
	Shelby	8,700	8,600	99
	Taylor	8,600	8,500	99
	Washington	3,500	3,500	100
	Wayne	6,500	6,300	97
Whitley	13,400	13,200	99	

Net Weekly Circulation	State County	Total Households	TV Households	%
Between 5-24%	KENTUCKY			
	Adair	5,800	5,700	98
	Boone	17,600	17,500	99
	Campbell	28,800	28,700	100
	Carroll	3,400	3,400	100
	Carter	8,900	8,800	99
	Floyd	18,200	18,000	99
	Grant	4,800	4,800	100
	Greenup	13,800	13,700	99
	Hardin	27,300	27,100	99
	Henry	4,700	4,700	100
	Kenton	50,400	50,200	100
	Larue	4,700	4,700	100
	Mc Creary	5,500	5,400	98
	Marion	5,900	5,900	100
	Pendleton	4,000	4,000	100
	Spencer	2,100	2,100	100
	OHIO			
	Brown	12,000	11,600	97

WLEX-TV, Lexington (Arbitron Data Continued)

Net Weekly Circulation	State County	Total Households	TV Households	%
Between 5-24%	KENTUCKY			
	Adair	5,800	5,700	98
	Bracken	2,700	2,700	100
	Carroll	3,400	3,400	100
	Grant	4,800	4,800	100
	Henry	4,700	4,700	100
	Knott	6,100	5,900	97
	Larue	4,700	4,700	100
	Lewis	5,100	5,000	98
	Magoffin	4,800	4,700	98
	Marion	5,900	5,900	100
	Pendleton	4,000	4,000	100
	Spencer	2,100	2,100	100

WTVQ-TV, Lexington (Arbitron Data Continued)

Net Weekly Circulation	State County	Total Households	TV Households	%
Between 5-24%	KENTUCKY			
	Bracken	2,700	2,700	100
	Carroll	3,400	3,400	100
	Carter	8,900	8,800	99
	Floyd	18,200	18,000	99
	Harlan	14,600	14,400	99
	Henry	4,700	4,700	100
	Leslie	5,100	4,900	96
	Letcher	11,200	11,000	98

WTVQ-TV, Lexington (Arbitron Data Continued)

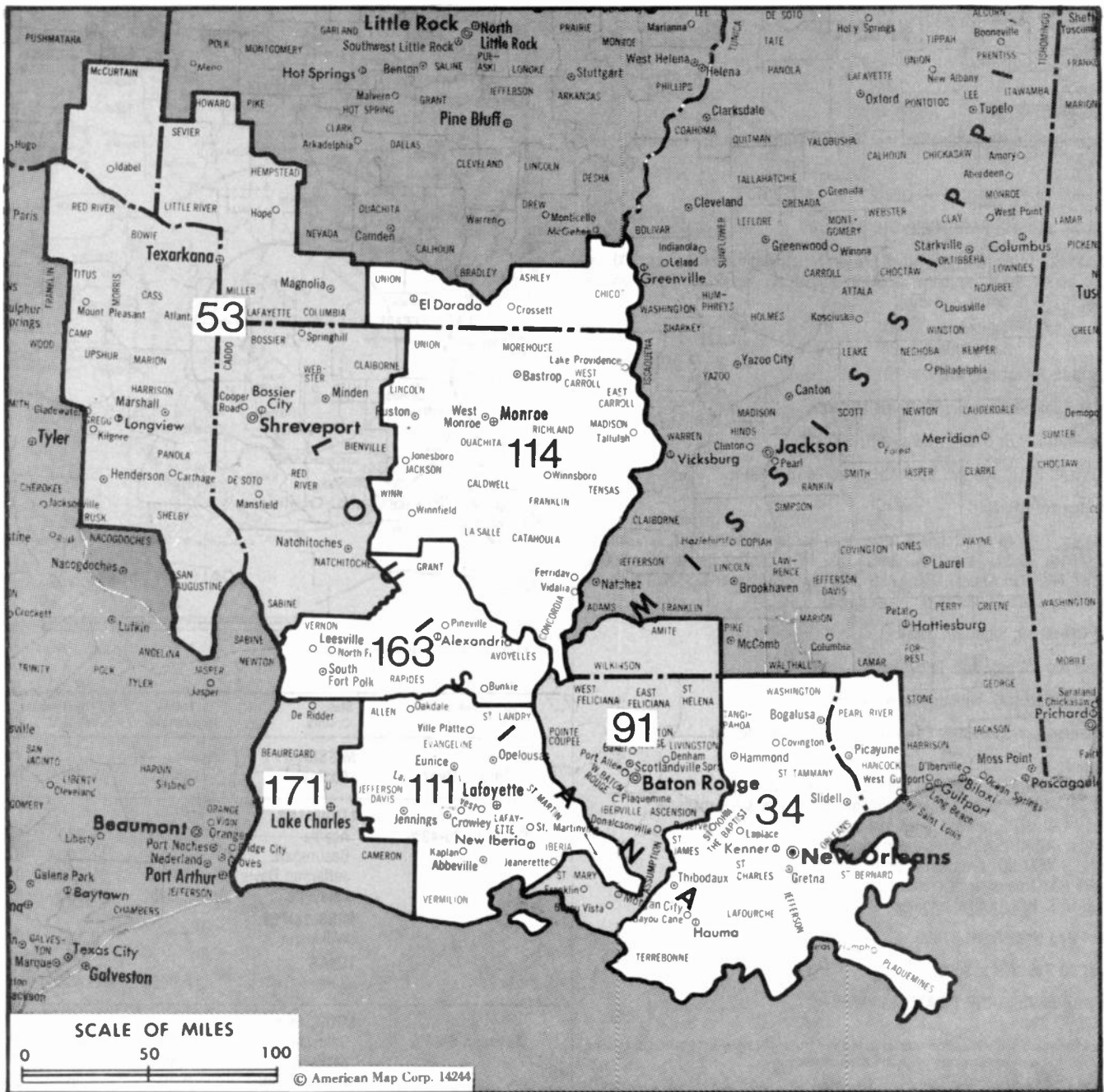
Net Weekly Circulation	State County	Total Households	TV Households	%
Between 5-24%	KENTUCKY			
	Magoffin	4,800	4,700	98
	Marion	5,900	5,900	100
	Nelson	9,700	9,600	99
	Shelby	8,700	8,600	99
	Spencer	2,100	2,100	100
	Taylor	8,600	8,500	99
	Trimble	2,200	2,200	100
Washington	3,500	3,500	100	

WAVE-TV, Louisville (Arbitron Data Continued)

Net Weekly Circulation	State County	Total Households	TV Households	%
Between 5-24%	INDIANA			
	Bartholomew	24,200	23,800	98
	Daviess	10,200	9,900	97
	Decatur	8,200	8,000	98
	Martin	3,800	3,700	97
	Ripley	8,400	8,200	98
	Spencer	6,800	6,600	97
	KENTUCKY			
	Casey	5,800	5,700	98
	Gallatin	2,000	2,000	100
	Garrard	4,200	4,100	98
	Lincoln	6,900	6,800	99
	Metcalfe	3,700	3,700	99
	Owen	3,600	3,600	100
	Russell	5,800	5,700	98
Warren	28,800	28,500	99	
Woodford	6,500	6,400	98	

WPSD-TV, Paducah (Arbitron Data Continued)

Net Weekly Circulation	State County	Total Households	TV Households	%
Between 25-49%	MISSOURI			
	Dunklin	13,500	13,200	98
	Perry	5,900	5,800	98
	Reynolds	3,000	2,900	97
	Wayne	4,800	4,700	97
	TENNESSEE			
Carroll	10,400	10,300	99	
Henry	11,500	11,300	98	
Between 5-24%	ILLINOIS			
	Perry	8,900	8,600	97
	Wayne	7,700	7,300	95
	White	7,400	7,000	95
	MISSOURI			
	Carter	2,100	2,000	95
	Iron	3,900	3,800	97
	Madison	4,500	4,400	98
	Pemiscot	8,400	8,200	98
	Ripley	5,000	4,700	94
TENNESSEE				
Benton	6,000	5,900	98	
Crockett	5,200	5,100	98	
Gibson	18,500	18,300	99	



Market	Arbitron ADI TV Households	Rank
New Orleans, LA	638,300	34
Shreveport, LA- <i>Texarkana, TX</i>	442,800	53
Baton Rouge, LA	256,000	91
Lafayette, LA	195,100	111
Monroe, LA- <i>El Dorado, AR</i>	184,600	114
Alexandria, LA	88,900	163
Lake Charles, LA	76,300	171

Market Area	Commercial TV Stations
New Orleans, LA	WOSU-TV (6), WGNO-TV (26), WNOL-TV (38), WVUE (8), WWL-TV (4)
Shreveport, LA- <i>Texarkana, TX</i>	KLMG-TV (51), KMSS-TV (33), KSLA-TV (12), KTAL-TV (6), KTBS-TV (3)
Baton Rouge, LA	WAFB-TV (9), WBRZ (2), WRBT (33)
Lafayette, LA	KADN (15), KATC (3), KLFY-TV (10)
Monroe, LA- <i>El Dorado, AR</i>	KARD (14), KMCT-TV (39), KNDE-TV (8), KTVE (10)
Alexandria, LA	KALB-TV (5), KLAX-TV (31)
Lake Charles, LA	KPLC-TV (7), KVHP (29)

State Cross Reference List	
Communities That Receive Programs of Stations That are Located Elsewhere	
KARD, West Monroe	See Monroe, LA
KMCT-TV, West Monroe	See Monroe, LA

Louisiana Station Status as of October 1, 1986			
	VHF	UHF	TOTAL
Commercial Television Stations	14	9	23
Educational Television Stations	2	6	8
			<u>31</u>

Louisiana—Alexandria

KALB-TV

Ch. 5

Network Services: NBC.

Licensee: Lanford Telecasting Co. Inc., 605-21 Washington St., Alexandria, LA 71301.

Studio: 605-21 Washington St., Alexandria, LA 71301.

Telephone: 318-445-2456. TWX: 510-976-5709.

Technical Facilities: Channel No. 5 (76-82 MHz). Authorized power: 100-kw visual, 20-kw aural. Antenna: 1590-ft. above av. terrain, 1586-ft. above ground, 1749-ft. above sea level.

Latitude 31° 02' 15"
Longitude 92° 29' 45"

Transmitter: Forest Hill, LA.

Satellite Earth Station: Harris; Harris receivers.

AM Affiliate: KALB, 5-kw (1-kw night), 580 kHz.

FM Affiliate: KTIZ, 100-kw, 96.9 MHz (No. 245), 1450-ft.

News Service: AP, NBC.

Ownership: Tedford E. Kimbell & Mary Jane Harper, Executors, T. B. Lanford Estate, 61%, Bill L. Fox, 22%, Sylvan Fox, 16%. Lanford Estate owns 100% of KLST(TV), San Angelo, TX; KALB & KITZ(FM), Alexandria, LA; 13.8% of KNAZ-TV, Flagstaff, AZ.

Began Operation: Sept. 29, 1954.

Represented (sales): Katz Television.

Represented (legal): Wiley, Rein & Fielding.

Represented (engineering): Edward F. Lorentz & Associates.

Personnel:

ROBERT E. MILLER, vice president & general manager.
BERT CHAUDOIR, asst. general manager & national sales manager.
LESLEY GOLMON, general sales manager.
DOWELL BUSHNELL, local sales manager.
FRANCES YEAGER, program & promotion director.
JIMMIE FOX, manager of creative services.
WILLIAM T. HOLT, chief engineer.

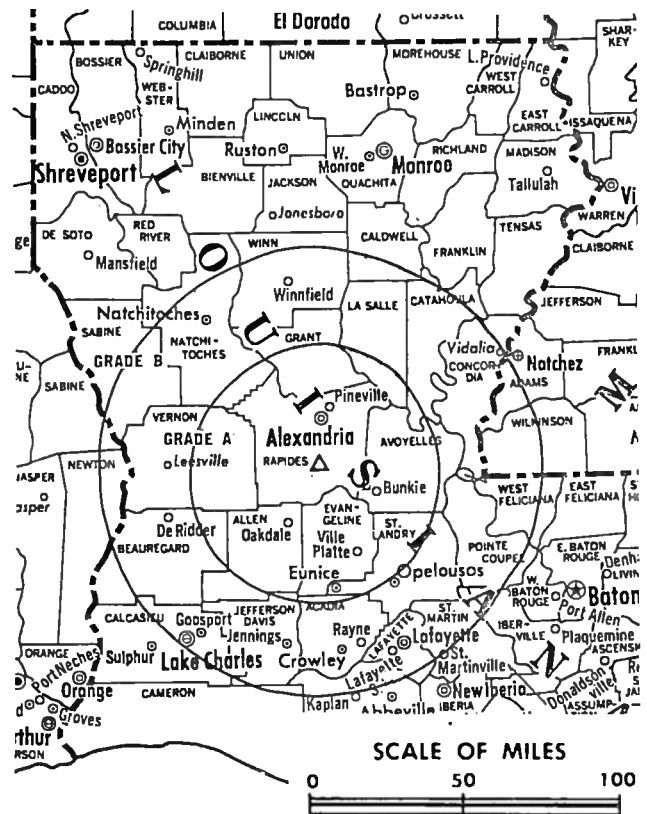
Highest One Hour Rate: \$1800.

Highest 30 Sec. Rate: \$600.

NETWORK BASE HOURLY RATE: \$1000.

Total Households: © MSI Consumer Market Data as of 1/1/86. TV Homes, TV% and Circulation © 1986 Arbitron. County coverage based on Arbitron study.

Net Weekly Circulation	State County	Total Households	TV Households	%
50% & Over	LOUISIANA			
	Allen	7,700	7,500	97
	Avoyelles	15,000	14,700	98
	Catahoula	4,500	4,300	96
	Concordia	8,200	8,000	98
	Evangeline	12,000	11,700	98
	Grant	6,700	6,600	98
	La Salle	6,900	6,700	98
	Natchitoches	14,500	14,000	97
	Rapides	50,300	49,700	99
	Sabine	10,700	10,300	96
	St Landry	29,900	29,200	98
	Vernon	18,600	18,100	97
	Winn	6,400	6,200	97



KALB-TV BPCT-3449 Granted 1/13/65

© American Map Corp., 14214

Net Weekly Circulation	State County	Total Households	TV Households	%
50% & Over	MISSISSIPPI			
	Adams	13,400	13,200	99
Between 25-49%	LOUISIANA			
	Acadia	20,000	19,700	98
	Beauregard	11,400	11,100	97
	Jefferson Davis	11,200	11,000	98
	Lafayette	62,600	61,900	99
Between 5-24%	MISSISSIPPI			
	Wilkinson	3,200	3,100	97
Between 5-24%	TEXAS			
	Sabine	4,000	3,900	97
	LOUISIANA			
	Caldwell	4,500	4,400	98
	Jackson	6,800	6,700	99
	Pointe Coupee	8,700	8,500	98
	Red River	3,900	3,800	97
	St Martin	14,600	14,400	99
	St Mary	21,100	20,800	99
	Tensas	2,900	2,800	97
	Vermilion	18,400	18,200	99
	West Feliciana	2,700	2,600	96
	MISSISSIPPI			
	Amite	4,500	4,400	98
	Jefferson	2,900	2,800	96
TEXAS				
Newton	5,100	4,900	97	
San Augustine	3,400	3,300	97	
Station Totals		416,700	408,500	98
Net Weekly Circulation (1986)				222,300
Average Daily Circulation (1986)				132,800

Louisiana—Alexandria

KLAX-TV

Ch. 31

Network Service: ABC.

Licensee: Cypress Communications Corp., 1811 England Dr., Alexandria, LA 71303.

Studio: 1811 England Dr., Alexandria, LA 71303.

Telephone: 318-473-2231.

Mailing Address: Box 8818, Alexandria, LA 71306.

Technical Facilities: Channel No. 31 (572-578 MHz). Authorized power: 1619.8-kw max. visual, 161.98-kw max. aural. Antenna: 204-ft. above av. terrain, 250-ft. above ground, 332-ft. above sea level.

Latitude 31° 18' 58"
Longitude 92° 29' 00"

Holds CP for change to 1216-kw max. visual, 122-kw max. aural, 1357-ft. above av. terrain, 1292-ft. above ground, 1517-ft. above sea level, lat. 31° 33' 54", long. 92° 33' 00"; transmitter to 1.5-mi. SW of Dry Prong. BPCT-850528KH.

Transmitter: 1811 England Dr., Alexandria.

Satellite Earth Station: RCA Americom Ku-band; Microdyne receivers.

News Service: UPI.

Ownership: James C. Richards, pres., 22%; Ben D. Johnson, v.p., 69%; remainder undisclosed. Johnson owns WXOK(AM), Baton Rouge, LA.

Began Operation: March 3, 1983.

Represented (sales): Adam Young Inc.

Represented (legal): Sells & Gregory.

Represented (engineering): Lechman & Johnson.

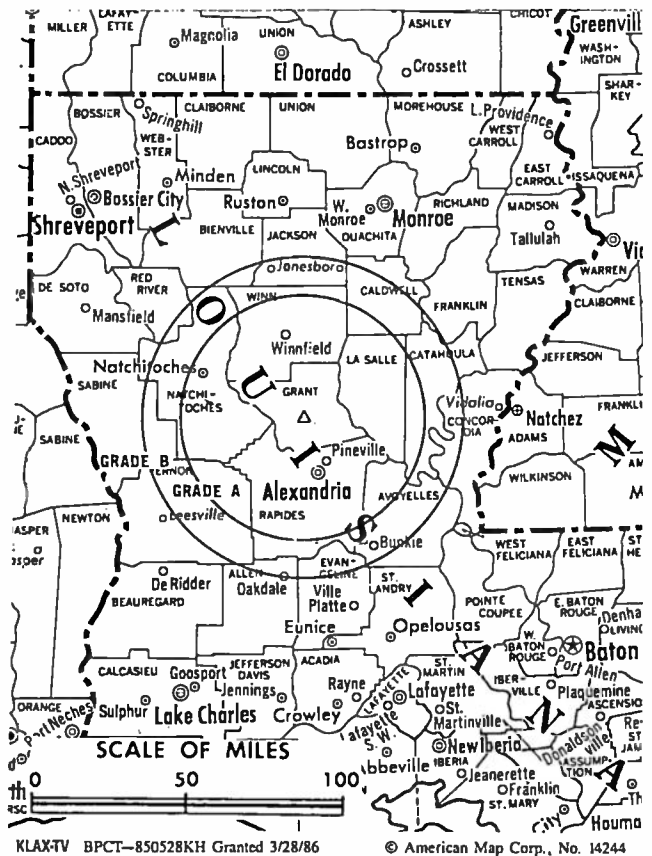
Personnel:

JAMES RICHARDS, general manager.
SUSAN WHATLEY, program director.
FRANK J. COE, promotion director.
BILL DAY, farm director.

Highest 30 Sec. Rate (Aug. 1986): \$275.

Total Households: © MSI Consumer Market Data as of 1/1/86. TV Homes, TV% and Circulation © 1986 Arbitron. County coverage based on Arbitron study.

Net Weekly Circulation	State County	Total Households	TV Households	%
50% & Over	LOUISIANA Rapides	50,300	49,700	99



Net Weekly Circulation	State County	Total Households	TV Households	%
LOUISIANA				
Between 25-49%	Avoyelles	15,000	14,700	98
	Grant	6,700	6,600	98
	La Salle	6,900	6,700	98
	Natchitoches	14,500	14,000	97
LOUISIANA				
Between 5-24%	Allen	7,700	7,500	97
	Vernon	18,600	18,100	97
Station Totals		119,700	117,300	97
Net Weekly Circulation (1986)				52,700
Average Daily Circulation (1986)				23,400

Louisiana—Baton Rouge

WAFB-TV

Ch. 9

Network Service: CBS.

Licensee: Guaranty Bcstg. Corp., Box 2671, Baton Rouge, LA 70821.

Studio: 844 Government St., Baton Rouge, LA.

Telephone: 504-383-9999. TWX: 510-993-3406.

Mailing Address: Box 2671, Baton Rouge, LA 70821.

Technical Facilities: Channel No. 9 (186-192 MHz). Authorized power: 316-kw visual, 57.5-kw aural. Antenna: Electrically tilted 0.35°, 1670-ft. above av. terrain, 1726-ft. above ground, 1746-ft. above sea level.

Latitude 30° 21' 58"
Longitude 91° 12' 47"

Transmitter: E of River Rd. & S of Baton Rouge on Duncan Point.

Satellite Earth Stations: 8 in operation; 7-meter, 6-meter, 5-meter & 4.5-meter; Comtech, Microdyne, National & Scientific-Atlanta receivers.

FM Affiliate: WGGZ, 100-kw, 98.1 MHz (No. 251), 1550-ft.

News Services: AP, UPI, CNN, CNN Headline News, CBS.

Ownership: Guaranty Broadcasting Corp., 100%.

Began Operation: April 19, 1953 on Ch. 28. Shifted to Ch. 9 Aug. 9, 1960 (Television Digest, Vol. 17:7). Sale to present owner by WDSU-TV Bcstg. Corp. and associated stockholders approved Jan. 14, 1964 by FCC (Vol. 4:3).

Represented (sales): Katz Television.

Represented (legal): McKenna, Wilkinson & Kittner.

Represented (engineering): David Steel & Associates.

Personnel:

TOM E. GIBBENS, president & general manager.
MERVYN RHYS, vice president, commercial manager & assistant general manager.
BILL COMEAUX, chief engineer.
ED LAMY JR., vice president & program director.
RONNIE MELANCON, operations manager.
MARGIE LARSON, promotion & merchandising director.
CARLTON CREMEENS, vice president & news director.

Highest 30 Sec. Rate: \$1100.

NETWORK BASE HOURLY RATE: \$845.

Total Households: © MSI Consumer Market Data as of 1/1/86. TV Homes, TV% and Circulation © 1986 Arbitron. County coverage based on Arbitron study.

Net Weekly Circulation	State County	Total Households	TV Households	%	
50% & Over	LOUISIANA				
		Ascension	19,200	18,800	98
		Assumption	7,100	6,900	97
		East Baton Rouge	145,100	143,700	99
		East Feliciana	5,700	5,500	96
		Iberia	22,300	22,000	99
		Iberville	10,400	10,200	98
		Livingston	23,300	22,900	98
		Pointe Coupee	8,700	8,500	98
		St Helena	3,200	3,100	97
		St James	6,700	6,600	99
		St Mary	21,100	20,800	99
		Tangipahoa	30,700	30,100	98
	West Baton Rouge	6,600	6,500	98	
	West Feliciana	2,700	2,600	96	



WAFB-TV BPCT-3437 Granted 1/22/65

© American Map Corp., 14244

Net Weekly Circulation	State County	Total Households	TV Households	%	
50% & Over	MISSISSIPPI				
		Amite	4,500	4,400	98
		Pike	13,200	13,000	98
	Wilkinson	3,200	3,100	97	
Between 25-49%	LOUISIANA				
		Avoyelles	15,000	14,700	98
		Lafayette	62,600	61,900	99
		Lafourche	29,400	29,100	99
		St John The Baptist	12,200	12,000	98
		St Landry	29,900	29,200	98
		St Martin	14,600	14,400	99
		Terrebonne	34,700	34,200	99
	Washington	16,400	16,100	98	
Between 5-24%	LOUISIANA				
		Acadia	20,000	19,700	98
		Allen	7,700	7,500	97
		Evangeline	12,000	11,700	98
		Jefferson Davis	11,200	11,000	98
		St Charles	14,100	13,900	99
		Vermilion	18,400	18,200	99
		MISSISSIPPI			
		Franklin	3,000	2,900	97
		Lincoln	11,000	10,800	98
	Pearl River	12,600	12,400	98	
	Walthall	4,700	4,600	98	
Station Totals		663,200	653,000	98	
Net Weekly Circulation (1986)			376,900		
Average Daily Circulation (1986)			220,900		

Louisiana—Baton Rouge

WBRZ

Ch. 2

Network Service: ABC.

Licensee: Louisiana Television Bcstg. Corp., 1650 Highland Rd., Box 2906, Baton Rouge, LA 70821.

Studio: 1650 Highland Rd. 70802.

Telephone: 504-387-2222. TWX: 504-993-3576.

Mailing Address: Box 2906, Baton Rouge, LA 70821.

Technical Facilities: Channel No. 2 (54-60 MHz). Authorized power: 100-kw visual, 15-kw aural. Antenna: 1682-ft. above av. terrain, 1724-ft. above ground, 1749-ft. above sea level.

Latitude 30° 17' 49"
Longitude 91° 11' 40"

Transmitter: Plaquemine Point, LA.

AM Affiliate: WJBO, 5-kw, 1150 kHz (NBC).

FM Affiliate: WFMF, 100-kw, 102.5 MHz (No. 251), 730-ft.

Satellite Earth Stations: Transmit/receive; Andrew, 4.5-meter & 7.3-meter; Satcom, 5.5-meter; Scientific-Atlanta, 10-meter; Avantek, Microdyne & Scientific-Atlanta receivers.

News Services: AP, Conus, UPI, ABC.

Ownership: Class A voting stock—Baton Rouge Broadcasting Co. (WJBO), 99.33%; Douglas L. Manship, 0.333%; Charles P. Manship Jr., 0.333%. Baton Rouge Bcstg. ownership: Douglas L. Manship, pres., 35%; Charles P. Manship Jr., secy.-treas., 35%; Douglas L. Manship Jr., Richard F. Manship, David C. Manship, 10% each. WBRZ officers: Douglas L. Manship, pres. & chairman; Charles P. Manship Jr., secy.-treas. Louisiana TV Bcstg. also owns WXCL & WKQA(FM), Peoria-Pekin, IL. Douglas L. & Charles P. Manship also own KRGV-TV-AM, Weslaco, TX.

Began Operation: April 14, 1955.

Represented (sales): Blair Television.

Represented (legal): Cohn & Marks.

Represented (engineering): Cohen & Dippell.

Personnel:

DOUGLAS L. MANSHIP, president
RICHARD MANSHIP, general manager.
ROBERT J. HEADLEE, asst. general manager & director of sales.
PATRICIA L. CHERAMIE, general sales manager.
WILLIAM YORDY, chief engineer.
JAMIE POLITZ, public affairs & personnel director.
DENISE AKERS, marketing director.
BARBARA BREE, program director.
RAYMOND J. DRAGO, production manager.
JOHN SPAIN, news director.

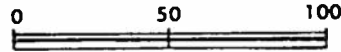
Highest 30 Second Rate (Aug. 7, 1986): \$2000.

Total Households: © MSI Consumer Market Data as of 1/1/86. TV Homes, TV% and Circulation © 1986 Arbitron. County coverage based on Arbitron study.

Net Weekly Circulation	State County	Total Households	TV Households	%
50% & Over	LOUISIANA			
	Ascension	19,200	18,800	98
	Assumption	7,100	6,900	97
	Avoyelles	15,000	14,700	98
	Concordia	8,200	8,000	98
	East Baton Rouge	145,100	143,700	99
	East Feliciana	5,700	5,500	96
	Iberia	22,300	22,000	99
	Iberville	10,400	10,200	98
	Livingston	23,300	22,900	98
	Pointe Coupee	8,700	8,500	98
	St Helena	3,200	3,100	97
	St James	6,700	6,600	99



SCALE OF MILES



WBRZ BPCT-1173 Granted 3/5/70

© American Map Corp., 14244

Net Weekly Circulation	State County	Total Households	TV Households	%
50% & Over	MISSISSIPPI			
	Adams	13,400	13,200	99
	Amite	4,500	4,400	98
	Wilkinson	3,200	3,100	97
	LOUISIANA			
Between 25-49%	Lafayette	62,600	61,900	99
	Lafourche	29,400	29,100	99
	Rapides	50,300	49,700	99
	St Landry	29,900	29,200	98
	Terrebonne	34,700	34,200	99
	Vermilion	18,400	18,200	99
	MISSISSIPPI			
Franklin	3,000	2,900	97	
Pike	13,200	13,000	98	
Walthall	4,700	4,600	98	
Between 5-24%	LOUISIANA			
	Acadia	20,000	19,700	98
	Allen	7,700	7,500	97
	Catahoula	4,500	4,300	96
	Evangeline	12,000	11,700	98
	Grant	6,700	6,600	98
	Jefferson Davis	11,200	11,000	98
	La Salle	6,900	6,700	98
	St John The Baptist	12,200	12,000	98
	St Tammany	48,500	47,900	99
	Washington	16,400	16,100	98
MISSISSIPPI				
Jefferson	2,900	2,800	96	
Lincoln	11,000	10,800	98	
Station Totals		777,900	765,900	98
Net Weekly Circulation (1986)				431,300
Average Daily Circulation (1986)				248,800

Louisiana—Baton Rouge

WRBT

Ch. 33

Network Service: NBC.

Licensee: Rush Bcstg. Corp., 5220 Essen Lane, Baton Rouge, LA 70809.

Studio: 5220 Essen Lane, Baton Rouge, LA 70809.

Telephone: 504-766-3233.

Mailing Address: Box 14685, Baton Rouge, LA 70898.

Technical Facilities: Channel No. 33 (584-590 MHz). Authorized power: 1014-kw max. & 871-kw horizontal visual, 101.4-kw max. & 87.1-kw horizontal aural. Antenna: 1000-ft. above av. terrain, 1030-ft. above ground, 1050-ft. above sea level.

Latitude 30° 22' 22"
Longitude 91° 12' 15"

Requests CP for change to 5000-kw max. visual, 1000-kw max. aural, 1713-ft. above av. terrain, 1705-ft. above ground, 1719-ft. above sea level, lat. 30° 19' 35", long. 91° 16' 36", transmitter to 1.9-mi. W of Hwy 1 & Hwy. 1148. BPCT-860814KE.

Transmitter: 1.2-mi. E of River Rd. in Sect. 46, T8S, R1W.

Satellite Earth Stations: Common carrier & station-owned; Harris, Microdyne & Microwave Assoc. receivers.

Multichannel TV Sound: Stereo only.

News Service: AP, NBC, National Weather Service.

Ownership: Cyril E. Vetter, pres., 100%.

Began Operation: Oct. 16, 1971. Sale to present owner by Richard O. Rush, et al., approved by FCC March 12, 1976.

Represented (sales): Seltel Inc.

Represented (legal): Gardner, Carton & Douglas.

Represented (engineering): Phillip W. Cary.

Personnel:

- CYRIL E. VETTER, president & general manager.
- WILLIAM HATHORN, vice president & general sales manager.
- COURTNEY B. WESTBROOK, vice president, administration.
- JOYCE HARVEY, program director.
- PHIL OAKLEY, news director.
- VAN L. PENTECOST, chief engineer.
- FELTON COLEMAN, public affairs manager.
- ED LAKIN, promotion manager.
- LARRY DIETZ, production manager.

Highest One Hour Rate: \$3000.

Highest 30 Sec. Rate (July 17, 1986): \$1000.


NETWORK BASE HOURLY RATE: \$375.

Total Households: © MSI Consumer Market Data as of 1/1/86. TV Homes, TV% and Circulation © 1986 Arbitron. County coverage based on Arbitron study.

Net Weekly Circulation	State County	Total Households	TV Households	%
50% & Over	LOUISIANA			
	Ascension	19,200	18,800	98
	Assumption	7,100	6,900	97
	East Baton Rouge	145,100	143,700	99



SCALE OF MILES



WRBT BMPCT-7119 Granted 2/4/71

© American Map Corp., 14244

Net Weekly Circulation	State County	Total Households	TV Households	%
50% & Over	LOUISIANA			
	East Feliciana	5,700	5,500	96
	Iberia	22,300	22,000	99
	Iberville	10,400	10,200	98
	Livingston	23,300	22,900	98
	Pointe Coupee	8,700	8,500	98
	St Helena	3,200	3,100	97
	St Mary	21,100	20,800	99
	West Baton Rouge	6,600	6,500	98
	West Feliciana	2,700	2,600	96
Between 25-49%	MISSISSIPPI			
	Wilkinson	3,200	3,100	97
	LOUISIANA			
	Lafourche	29,400	29,100	99
	St James	6,700	6,600	99
Between 5-24%	LOUISIANA			
	St Martin	14,600	14,400	99
	Tangipahoa	30,700	30,100	98
	LOUISIANA			
	Acadia	20,000	19,700	98
St Charles	14,100	13,900	99	
St Landry	29,900	29,200	98	
Terrebonne	34,700	34,200	99	
Vermilion	18,400	18,200	99	
Station Totals		477,100	470,000	98
Net Weekly Circulation (1986)			269,700	
Average Daily Circulation (1986)			150,700	

Louisiana—Lafayette

KADN

Ch. 15

Network Service: None, independent.

Grantee: KADN Broadcasting Inc., 1500 Eraste Landry Rd., Lafayette, LA 70506.

Studio: 1500 Eraste Landry Rd., Lafayette, LA 70506.

Telephone: 318-237-1500.

Technical Facilities: Channel No. 15 (476-482 MHz). Authorized power: 1318-kw max. & 631-kw horizontal visual, 132-kw max. & 63.1-kw horizontal aural. Antenna: 1180-ft. above av. terrain, 1209-ft. above ground, 1249-ft. above sea level.

Latitude 30° 21' 44"
Longitude 92° 12' 53"

Holds CP for change to 2630-kw max. visual, 263-kw max. aural, 1180-ft. above av. terrain, 1178-ft. above ground, 1218-ft. above sea level. BPCT-851227KF.

Transmitter: 3-mi. S of Church Point.

Satellite Earth Stations: 4 in operation; Scientific-Atlanta 4.8-meter; Scientific-Atlanta receivers.

News Services: CNN, INN.

Ownership: Acadiana Group Communicators Inc., 80%; Sound Electronics Inc., 20%. Acadiana ownership: Sound Electronics Inc. & GMW Corp., 50% each. Sound Electronics Inc. ownership: Charles Chatelain, 82.1%; Paul J. Azar Jr., 17.9%. Sound Electronics holds a Business Radio Service license. GMW ownership: Thomas R. Galloway, pres.-treas., 80%; Clark White, v.p., 10%; Michael B. Mitchell, secy., 10%.

Began Operation: Feb. 27, 1980.

Represented (sales): Busby, Finch, Lathom & Widman.

Represented (legal): Mullin, Rhyne, Emmons & Topel.

Represented (engineering): du Treil-Rackley.

Personnel:

MICHAEL B. MITCHELL, general manager.
EDDIE BLANCHARD, station manager & program director.
CLARK WHITE, general sales manager.

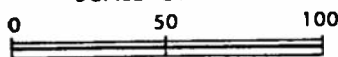
Highest 30 Sec. Rate (July 24, 1985): \$150.

Total Households: © MSI Consumer Market Data as of 1/1/86. TV Homes, TV% and Circulation © 1986 Arbitron. County coverage based on Arbitron study.

Net Weekly Circulation	State County	Total Households	TV Households	%
50% & Over	LOUISIANA Acadia	20,000	19,700	98



SCALE OF MILES



KADN BPCT-851227KF Granted 2/24/86

© American Map Corp., No. 14244

Net Weekly Circulation	State County	Total Households	TV Households	%
50% & Over	Iberia	22,300	22,000	99
	Lafayette	62,600	61,900	99
	St Landry	29,900	29,200	98
	St Martin	14,600	14,400	99
	Vermilion	18,400	18,200	99
Between 25-49%	LOUISIANA			
	Evangeline	12,000	11,700	98
	Jefferson Davis	11,200	11,000	98
Between 5-24%	LOUISIANA			
	Allen	7,700	7,500	97
	Avoyelles	15,000	14,700	98
	Pointe Coupee	8,700	8,500	98
Station Totals		222,400	218,800	98
Net Weekly Circulation (1986)				124,200
Average Daily Circulation (1986)				53,000

Anyone can tell you what your station is worth. We can tell you how to make it worth more.

Call Crawford Rice at (303) 321-7550.
2930 East Third Avenue, Denver, CO 80206

TELEVISION BROKERS.
DANIELS & ASSOCIATES

Louisiana—Lafayette

KATC

Ch. 3

Network Service: ABC.

Licensee: Loyola University.

Studio: 1103 Eraste Landry Rd., Lafayette, LA 70506.

Telephone: 318-235-3333. TWX: 510-975-5043.

Mailing Address: Box 93133, Lafayette 70509.

Technical Facilities: Channel No. 3 (60-66 MHz). Authorized power: 100-kw visual, 20-kw aural. Antenna: 1740-ft. above av. terrain, 1793-ft. above ground, 1800-ft. above sea level.

Latitude 30° 02' 19.1"
Longitude 92° 22' 14.9"

Transmitter: 25-mi. SW of city limits.

Satellite Earth Stations: 4 in operation; Andrews, 7.3-meter; AvanteK & Microdyne receivers.

News Services: ABC, AP, NIWS.

Ownership: Loyola University, 100%. See WWL-TV, New Orleans, LA. Note: Sale pends.

Began Operation: September 19, 1962. Sale to present owner approved by FCC April 29, 1982.

Represented (sales): Katz Television.

Represented (legal): Marmet & McCombs, P.C.

Personnel:

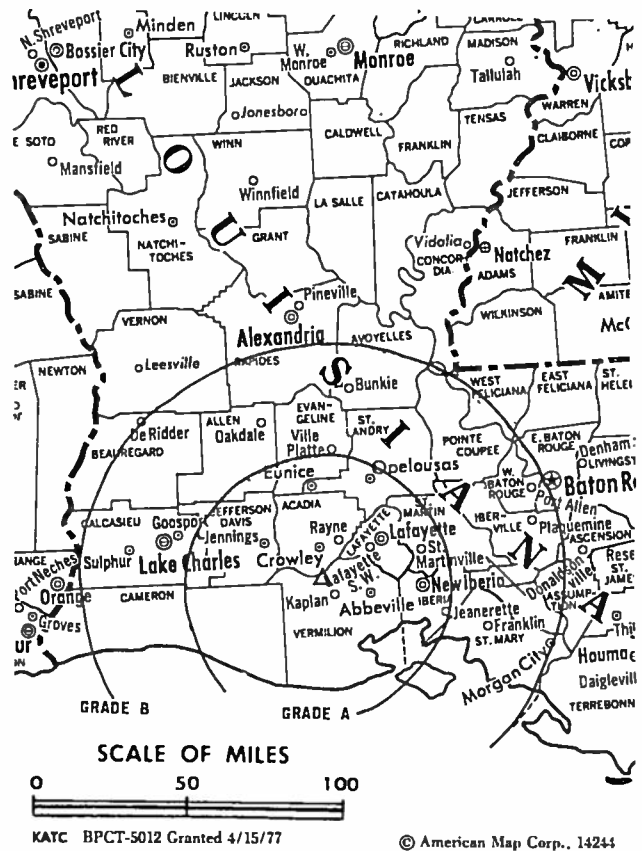
J. MICHAEL EARLY, general manager.
JOHN S. PELA, director of broadcast operations.
JAMES M. REARDON, director of sales.
STEPHEN RUPPE, news director.

Highest 30 Sec. Rate (July 24, 1985): \$545.

NETWORK BASE HOURLY RATE: \$625.

Total Households: © MSI Consumer Market Data as of 1/1/86. TV Homes, TV% and Circulation © 1986 Arbitron. County coverage based on Arbitron study.

Net Weekly Circulation	State County	Total Households	TV Households	%
50% & Over	LOUISIANA			
	Acadia	20,000	19,700	98
	Allen	7,700	7,500	97
	Beauregard	11,400	11,100	97
	Calcasieu	63,000	62,400	99
	Cameron	3,500	3,400	97
	Evangeline	12,000	11,700	98
	Iberia	22,300	22,000	99
	Jefferson Davis	11,200	11,000	98
	Lafayette	62,600	61,900	99



Net Weekly Circulation	State County	Total Households	TV Households	%
50% & Over	St Landry	29,900	29,200	98
	St Martin	14,600	14,400	99
	St Mary	21,100	20,800	99
	Vermilion	18,400	18,200	99
Between 25-49%	LOUISIANA			
	Avoyelles	15,000	14,700	98
	Rapides	50,300	49,700	99
	Vernon	18,600	18,100	97
Between 5-24%	LOUISIANA			
	Assumption	7,100	6,900	97
	East Feliciana	5,700	5,500	96
	Pointe Coupee	8,700	8,500	98
West Feliciana	2,700	2,600	96	
Station Totals		405,800	399,300	98
Net Weekly Circulation (1986)			257,800	
Average Daily Circulation (1986)			147,200	

Louisiana—Lafayette

KLFY-TV

Ch. 10

Network Service: CBS.

Licensee: Texoma Broadcasters Inc., Box 90665, Lafayette, LA 70509.

Studio: 2410 Eraste Landry Rd., Box 90665, Lafayette, LA 70509.

Telephone: 318-981-4823. TWX: 510-975-5052.

Technical Facilities: Channel No. 10 (192-198 MHz). Authorized power: 309-kw visual, 45.7-kw aural. Antenna: 1748-ft. above av. terrain, 1771-ft. above ground, 1800-ft. above sea level.

Latitude 30° 19' 18"
Longitude 92° 22' 41"

Holds CP for change to 316-kw visual, 31.6-kw aural, 1740-ft. above av. terrain. BPCT-791231KG.

Transmitter: State Hwy. 98, 1.8-mi. E of Maxie, LA.

Satellite Earth Station: Scientific-Atlanta, 7-meter.

News Service: AP.

Ownership: M. N. Bostick, 29.972%; Texas Bcstg., 23.225%; Hilton E. Howell & Ross M. Sams, 9.972% each; W. W. Callan, 7.824%; Robert E. Levy, 6.915%; Thomas D. Stribling, 6.378%; George & Ellender Chase, 3.594% jointly; W. Woody Callan Jr. & Diana C. Braswell, 1.074% each. For other interests, see KWTX-TV, Waco, TX.

Began Operation: June 3, 1955. Transfer of control to individual stockholders of KWTX Bcstg. which held 80% approved by FCC Jan. 22, 1968. Previously, sale by Camellia Bcstg. Co. Inc., Paul H. DeClouet and associates approved Jan. 27, 1965 by FCC (Television Digest, Vol. 4:48; 5:6).

Represented (sales): Seitel Inc.

Represented (legal): Cordon & Kelly.

Personnel:

THOMAS G. PEARS, vice president & general manager.
TERRY DOVER, operations manager.
DAVE HEBERT, chief engineer.

Highest One Hour Rate: \$1800.

Highest 30 Sec. Rate \$775.

Total Households: © MSI Consumer Market Data as of 1/1/86. TV Homes, TV% and Circulation © 1986 Arbitron. County coverage based on Arbitron study.

Net Weekly Circulation	State County	Total Households	TV Households	%
50% & Over	LOUISIANA			
	Acadia	20,000	19,700	98
	Allen	7,700	7,500	97
	Avoyelles	15,000	14,700	98
	Beauregard	11,400	11,100	97
	Calcasieu	63,000	62,400	99
	Cameron	3,500	3,400	97
	Evangeline	12,000	11,700	98
	Iberia	22,300	22,000	99
	Jefferson Davis	11,200	11,000	98
	Lafayette	62,600	61,900	99
	Rapides	50,300	49,700	99



KLFY-TV BPCT-791231KG Granted 7/28/80

© American Map Corp., 14244

Net Weekly Circulation	State County	Total Households	TV Households	%
50% & Over	St Landry	29,900	29,200	98
	St Martin	14,600	14,400	99
	St Mary	21,100	20,800	99
	Vermilion	18,400	18,200	99
	Vernon	18,600	18,100	97
Between 25-49%	MISSISSIPPI			
	Wilkinson	3,200	3,100	97
Between 5-24%	LOUISIANA			
	Assumption	7,100	6,900	97
	Catahoula	4,500	4,300	96
	East Feliciana	5,700	5,500	96
	Iberville	10,400	10,200	98
	Lafourche	29,400	29,100	99
	La Salle	6,900	6,700	98
	Pointe Coupee	8,700	8,500	98
Terrebonne	34,700	34,200	99	
West Feliciana	2,700	2,600	96	
TEXAS	Jasper	12,400	12,200	98
	San Augustine	3,400	3,300	97
	Station Totals	510,700	502,400	98
Net Weekly Circulation (1986)			323,800	
Average Daily Circulation (1986)			203,700	

Louisiana—Lake Charles

KPLC-TV

Ch. 7

Network Service: NBC.

Licensee: Channel Communications of Lake Charles, Box 1488, Lake Charles, LA 70602.

Studio: 320 Division St., Lake Charles, LA 70601.

Telephone: 318-439-9071. TWX: 510-971-7570.

Technical Facilities: Channel No. 7 (174-180 MHz). Authorized power: 295-kw visual, 55-kw aural. Antenna: 1480-ft. above av. terrain, 1519-ft. above ground, 1549-ft. above sea level.

Latitude 30° 23' 47"
Longitude 93° 00' 08"

Transmitter: Near Fenton, LA.

Satellite Earth Stations: Harris, 3-meter & 8-meter; Harris receivers.

News Service: AP.

Ownership: See KAIT-TV, Jonesboro, AR. Note: Sale to Liberty Corp. pends (Television Digest, Vol. 26:39).

Began Operation: Sept. 29, 1954. Sale to present owners by G. Russell Chambers approved by FCC March 31, 1986. Previous sale by Calcasieu TV & Radio Inc. approved by FCC Feb. 18, 1971. Previous sale to Calcasieu by T. B. Lanford & L. M. Sepaugh Sr. & Jr. approved June 30, 1964 by FCC (Television Digest, 4:18, 27).

Represented (sales): Katz Television.

Represented (legal): Cohn & Marks.

Represented (engineering) G. Russell Chambers.

Personnel:

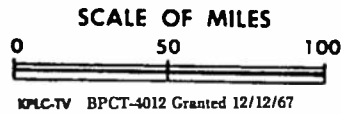
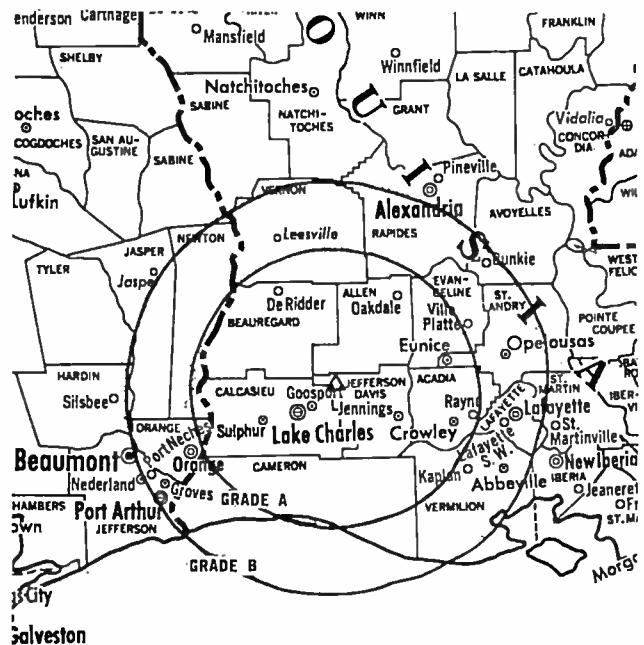
RITA CHAMBERS, president & general manager.
JERRY GOOS, vice president & general sales manager.
AL SMITH, executive vice president of engineering.
JAMES SMITH, vice president & news director.

Highest 30 Sec. Rate (July 18, 1986): \$700.

NETWORK BASE HOURLY RATE: \$550.

Total Households: © MSI Consumer Market Data as of 1/1/86. TV Homes, TV% and Circulation © 1986 Arbitron. County coverage based on Arbitron study.

Net Weekly Circulation	State County	Total Households	TV Households	%
50% & Over	LOUISIANA			
	Acadia	20,000	19,700	98
	Allen	7,700	7,500	97
	Beauregard	11,400	11,100	97
	Calcasieu	63,000	62,400	99
	Cameron	3,500	3,400	97
	Evangeline	12,000	11,700	98
	Jefferson Davis	11,200	11,000	98



Net Weekly Circulation	State County	Total Households	TV Households	%
50% & Over	Lafayette	62,600	61,900	99
	St Landry	29,900	29,200	98
	Vermilion	18,400	18,200	99
	Vernon	18,600	18,100	97
Between 5-24%	LOUISIANA			
	Avoyelles	15,000	14,700	98
	Iberia	22,300	22,000	99
	Rapides	50,300	49,700	99
	Sabine	10,700	10,300	96
	St Martin	14,600	14,400	99
	TEXAS			
	Jasper	12,400	12,200	98
	Newton	5,100	4,900	97
	Orange	31,900	31,600	99
	Sabine	4,000	3,900	97
	Tyler	7,300	7,100	97
Station Totals		431,900	425,000	98
Net Weekly Circulation (1986)			218,700	
Average Daily Circulation (1986)			129,900	

Louisiana—Lake Charles

KVHP

Ch. 29

Network Service: None, independent.

Licensee: Marvin Gorman Ministries Inc., 8825 Airline Hwy., New Orleans, LA 70118.

Studio: 129 W. Prien Lake Rd., Lake Charles, LA 70601.

Telephone: 318-474-1316.

Technical Facilities: Channel No. 29 (560-566 MHz). Authorized power: 747.6-kw max. visual, 112.1-kw max. aural. Antenna: 432-ft. above av. terrain, 457-ft. above ground, 471-ft. above sea level.

Latitude 30° 11' 50"
Longitude 93° 13' 12"

Transmitter: SW of Ryan St. & Prien Lake Rd. intersection, Lake Charles.

Satellite Earth Stations: Two in operation. Simulcast receivers.

News Service: CNN.

Ownership: Non-profit corp. Marvin E. Gorman, pres.; Randall L. & Kenneth M. Gorman, v.p.s; Beverly G. Bilbo, secy.; Virginia A. Gorman, treas. Principals have interest in permittee of KNHH(TV) Houma, LA. M. Gorman has interest in licensee of KPWS & KAJN-FM, Crowley, LA.

Began Operation: Jan. 18, 1983. Sale to Herschell Hardesty & J. W. DiGiglia by Hugh Van Eaton approved by FCC March 3, 1984. Sale to present owners from receivership approved by FCC July 16, 1986.

Represented (sales): Seltel Inc.

Represented (legal): Baraff, Koerner, Olender & Hochberg.

Represented (engineering): Peter V. Gureckis & Associates.

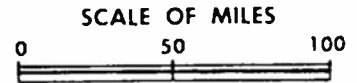
Personnel:

SHELLEY MARKOFF, general manager.

Highest 30 Sec. Rate (July 25, 1984): \$185.

Total Households: © MSI Consumer Market Data as of 1/1/86. TV Homes, TV% and Circulation © 1986 Arbitron. County coverage based on Arbitron study.

Net Weekly Circulation	State County	Total Households	TV Households	%
50% & Over	LOUISIANA Calcasieu	63,000	62,400	99



KVHP BMPCT-821213KE Granted 3/29/83

American Map Corp. 14244

Net Weekly Circulation	State County	Total Households	TV Households	%
50% & Over	Cameron	3,500	3,400	97
Between 25-49%	LOUISIANA Allen	7,700	7,500	97
	Jefferson Davis	11,200	11,000	98
Between 5-24%	LOUISIANA Beauregard	11,400	11,100	97
	TEXAS Orange	31,900	31,600	99
Station Totals		128,700	127,000	98
Net Weekly Circulation (1986)			53,900	
Average Daily Circulation (1986)			24,200	

Louisiana—West Monroe-Monroe

KARD

Ch. 14

Network Service: ABC.

Licensee: WTVY Inc., 701 Parkwood Dr., West Monroe, LA 71291.

Studio: 701 Parkwood Dr., West Monroe, LA 71291.

Telephone: 318-323-1972.

Technical Facilities: Channel No. 14 (470-476 MHz). Authorized power: 1050-kw max. & 938-kw horizontal visual, 105-kw max. & 93-kw horizontal aural. Antenna: 630-ft. above av. terrain, 644-ft. above ground, 713-ft. above sea level.

Latitude 32° 30' 21"
Longitude 92° 08' 54"

Holds CP for change to 5000-kw max. visual, 500-kw max. aural, 1876-ft. above av. terrain, 1888-ft. above ground, 2008-ft. above sea level, lat. 32° 05' 41", long. 92° 10' 39"; transmitter to 5.5-mi. W of Columbia, 1.5-mi. S of Hwy. 4. BPCT-851118KE.

Transmitter: 701 Parkwood Dr.

Satellite Earth Stations: 3 in operation; Andrews, 3.5-meter & 7-meter; Andrews & Microwave Assoc. receivers.

Multichannel TV Sound: Stereo only.

Ownership: Charles Woods. For other interests, see Group Ownership of TV Stations.

Began Operation: Aug. 19, 1967 on Ch. 39 as KUZN-TV, left air Dec. 12, 1968; resumed operation under new ownership Aug. 13, 1970, left air Aug. 16, 1971. Resumed operation Oct. 6, 1974. Transfer of control to Kenneth E. Meyer, et al., approved by FCC Jan. 31, 1978. Sale to present owner approved Nov. 2, 1984.

Represented (sales): Seltel Inc.

Represented (legal): Kenkel, Barnard & Edmundson.

Represented (engineering): Cohen & Dippell.

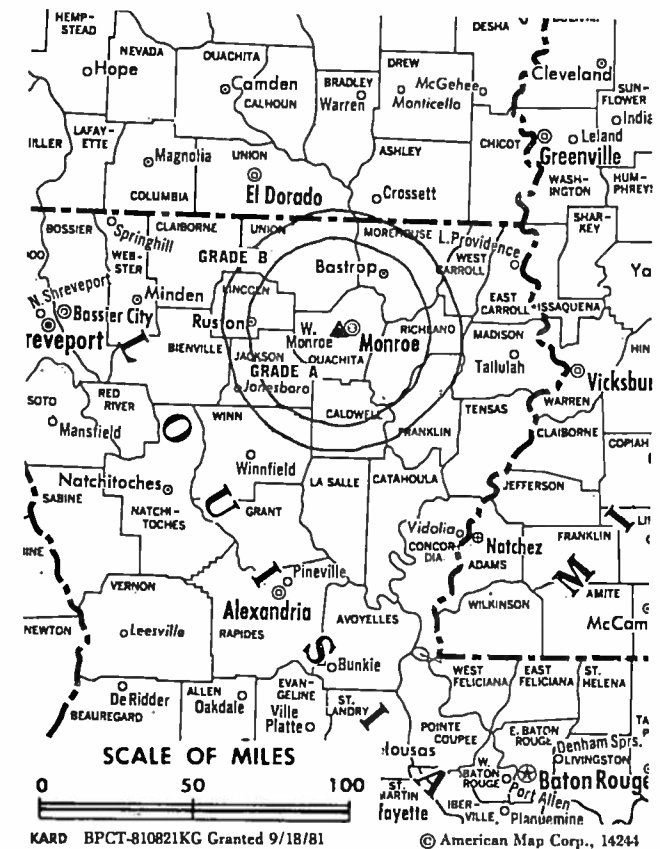
Personnel:

GWEN KIDD, general manager.
CAROL BYNAM, general sales manager.
RODNEY EVANS, chief engineer.

Highest 30 Sec. Rate: \$250.

Total Households: © MSI Consumer Market Data as of 1/1/86. TV Homes, TV% and Circulation © 1986 Arbitron. County coverage based on Arbitron study.

Net Weekly Circulation	State County	Total Households	TV Households	%
50% & Over	LOUISIANA			
	Franklin	8,500	8,300	98
	Morehouse	12,500	12,300	98
	Ouachita	52,100	51,500	99
	Richland	7,700	7,500	97



KARD BPCT-810821KG Granted 9/18/81

© American Map Corp., 14244

Net Weekly Circulation	State County	Total Households	TV Households	%
50% & Over	Union	8,100	8,000	99
Between 25-49%	ARKANSAS			
	Ashley	9,100	8,900	98
	LOUISIANA			
	Caldwell	4,500	4,400	98
	Jackson	6,800	6,700	99
	La Salle	6,900	6,700	98
	Lincoln	13,900	13,700	99
	Madison	5,800	5,600	97
	West Carroll	4,600	4,500	98
	Winn	6,400	6,200	97
Between 5-24%	LOUISIANA			
	Catahoula	4,500	4,300	96
	East Carroll	3,700	3,600	97
Station Totals		155,100	152,200	98
Net Weekly Circulation (1986)			92,600	
Average Daily Circulation (1986)			48,000	

Louisiana—West Monroe

KMCT-TV

Ch. 39

Network Service: None, independent.

Licensee: Carolina Christian Bcstg. Inc., Box 1616, Greenville, SC 29602.

Studio: 701 Parkwood Dr., West Monroe, LA 71219.

Telephone: 318-322-1399.

Technical Facilities: Channel No. 39 (620-626 MHz). Authorized power: 560-kw max. visual, 56-kw max. aural. Antenna: 498-ft. above av. terrain, 514-ft. above ground, 583-ft. above sea level.

Latitude	32°	30'	21"
Longitude	92°	08'	54"

Transmitter: 701 Parkwood Dr., West Monroe.

Satellite Earth Stations: 2 in operation.

News Service: INN.

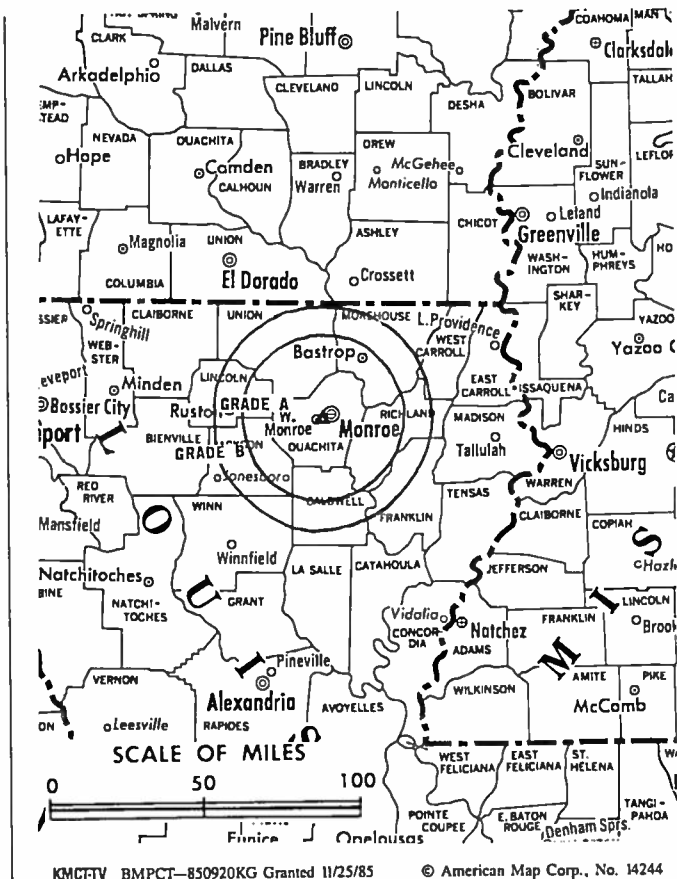
Ownership: See WGGG-TV, Greenville, SC.

Began Operation: April 7, 1986.

Personnel:

JAMES H. THOMPSON, president.
BEN F. JONES, general manager.
SKIP GARRET, sales manager.
CHARLES REED, sales.
NORVIN DUNCAN, general counsel.
GENE GIBSON, chief engineer.

Rates: Not available.



Louisiana—Monroe-EI Dorado, Arkansas

KTVE

Ch. 10

Network Service: NBC.

Licensee: KTVE Inc., Box 791, El Dorado, AR 71730.

Studios: 2909 Kilpatrick Blvd., Monroe, LA 71201; 400 W. Main St., El Dorado, AR 71730.

Telephones: 318-323-1300, Monroe; 501-862-6651, El Dorado.

TWX: 510-977-5386.

Technical Facilities: Channel No. 10 (192-198 MHz). Authorized power: 316-kw visual, 63.1-kw aural. Antenna: 1320-ft. above av. terrain, 1352-ft. above ground, 1478-ft. above sea level.

Latitude 33° 04' 41.0"
Longitude 92° 13' 40.6"

Holds CP for change to 31.6-kw aural, 2000-ft. above av. terrain, 1980-ft. above ground, 2106-ft. above sea level. BPCT-860328KH.

Transmitter: 0.5-mi. S of Bolding, on Missouri Pacific RR spur.

Satellite Earth Stations: Satcom Technologies, 8.3-meter; Harris, 7-meter, 3.5-meter & 3-meter; Harris & Microdyne receivers.

News Services: AP, UPI.

Ownership: Gray Communications Systems Inc. For other interests, see WALB-TV, Albany, GA.

Began Operation: Dec. 18, 1955. Sale to present owner by Fuqua National Inc. approved Dec. 4, 1967. Previous sale to Fuqua by William Simon and WVET-TV approved Nov. 29, 1963 by FCC (*Television Digest*, Vol. 3:49). Sale to William Simon (52%) and WVET-TV (48%) by co-equal owners Dr. Joe F. Rushton, W. C. Blewster Jr. & W. M. Bigley approved July 6, 1960 (Vol. 16:25, 28). Transfer of 32% from Simon to WVET-TV approved Sept. 8, 1960 (Vol. 16:34).

Represented (sales): Katz Television.

Represented (legal): Schnader, Harrison, Segal & Lewis.

Represented (engineering): Smith & Powstenko.

Personnel:

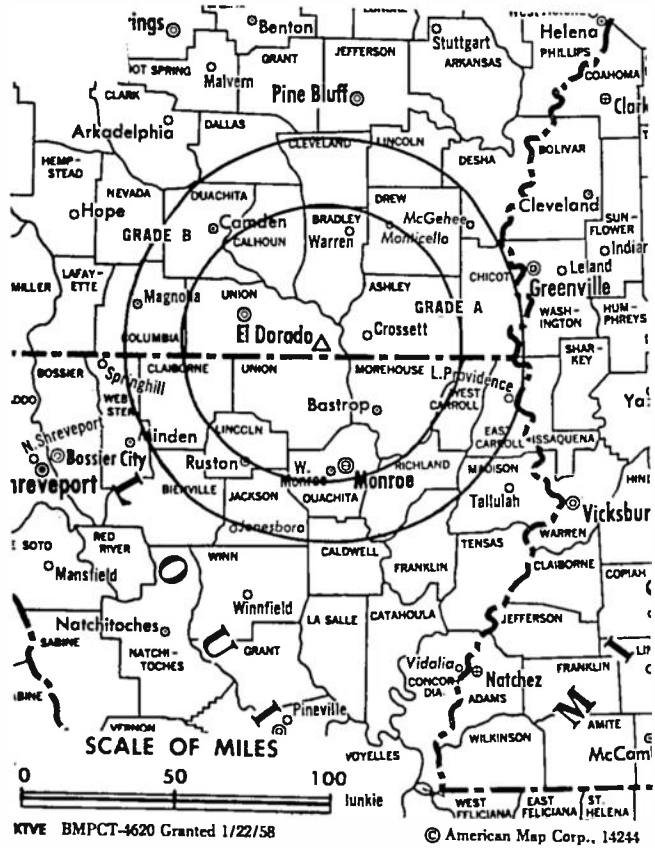
GEORGE SINGLETON, general manager.
MIKE CARUSO, chief engineer.
TOMMY WALKER, production manager.

Highest 30 Sec. Rate (July 1986): \$400.

NETWORK BASE HOURLY RATE: \$1400.

Total Households: © MSI Consumer Market Data as of 1/1/86. TV Homes, TV% and Circulation © 1986 Arbitron. County coverage based on Arbitron study.

Net Weekly Circulation	State County	Total Households	TV Households	%
50% & Over	ARKANSAS			
	Ashley	9,100	8,900	98
	Bradley	5,100	5,000	98
	Calhoun	2,200	2,200	100
	Chicot	5,700	5,500	96
	Drew	6,400	6,200	97
	Ouachita	11,400	11,100	98
	Union	17,900	17,600	98
	LOUISIANA			
	Franklin	8,500	8,300	98
	Jackson	6,800	6,700	99
	Lincoln	13,900	13,700	99



Net Weekly Circulation	State County	Total Households	TV Households	%
50% & Over	Morehouse	12,500	12,300	98
	Ouachita	52,100	51,500	99
	Richland	7,700	7,500	97
	Union	8,100	8,000	99
	West Carroll	4,600	4,500	98
Between 25-49%	ARKANSAS			
	Columbia	9,500	9,300	98
	Desha	6,500	6,300	97
	LOUISIANA			
	Caldwell	4,500	4,400	98
Claiborne	6,400	6,200	97	
East Carroll	3,700	3,600	97	
Between 5-24%	MISSISSIPPI			
	Washington	23,300	22,900	98
	ARKANSAS			
	Cleveland	3,000	2,900	97
	Dallas	3,900	3,800	97
	LOUISIANA			
	Bienville	6,200	6,100	98
	Catahoula	4,500	4,300	96
	La Salle	6,900	6,700	98
	Madison	5,800	5,600	97
Winn	6,400	6,200	97	
MISSISSIPPI				
Bolivar	13,700	13,300	97	
Station Totals		276,300	270,600	97
Net Weekly Circulation (1986)			161,100	
Average Daily Circulation (1986)			88,200	

Louisiana—Monroe-West Monroe

KNOE-TV

Ch. 8

Network Service: CBS.

Licensee: NOE Enterprises Inc., Box 4067, Monroe, LA 71211.

Studio: Knoe Rd.

Telephone: 318-388-8888. TWX: 510-977-5384.

Mailing Address: Box 4067, Monroe, LA 71211.

Technical Facilities: Channel No. 8 (180-186 MHz). Authorized power: 316-kw visual, 62.5-kw aural. Antenna: 1890-ft. above av. terrain, 1985-ft. above ground, 2049-ft. above sea level.

Latitude 32° 11' 45"
Longitude 92° 04' 10"

Transmitter: 2.5-mi. N of Riverton, LA.

Satellite Earth Stations: Scientific-Atlanta, 7-meter; Simulstat, 7-meter; Harris, Pinzone, Macon & Scientific-Atlanta receivers.

AM Affiliate: KNOE, 5-kw, 540 kHz.

FM Affiliate: KNOE-FM, 100-kw, 101.9 MHz (No. 270), 1670-ft.

News Services: AP, CNN, Colorgraphics, National Weather Service, CBS.

Ownership: Noe Corp. James A. Noe Jr., pres., 66.7%; James A. Noe Jr. as trustee for M. E. Noe Deane, J. A. Noe III, J. E. Noe, G. M. & C. L. Noe, 33.33%; Betty S. Noe, v.p.; Paul K. Kirkpatrick Jr., secy.-treas. NC owns licensees of KNOE(AM), Monroe; WNOE(AM) & WNOE-FM, New Orleans, LA.

Began Operation: Sept. 27, 1953.

Represented (sales): Blair Television.

Represented (legal): Cohn & Marks.

Personnel:

JAMES A. NOE JR., president.
HUGH V. ROCHE, general manager.
LLOYD VOORHEES, local & regional sales manager.
ALLEN JONES, national sales manager & personnel director.
JACK McCALL, program director.
GEORGE GRUBBS, public service, regulations & promotion manager.
RAY BOYD, head of engineering & technical director.
PATRICIA LEWIS, head of sales, service & copy.
ANSEL SMITH, operations & production manager.
KEN BOOTH, news director.
LEON NOLAND JR., chief photographer.
FREDDY ROBERTS, chief engineer.

Highest One Hour Rate (Jan. 1, 1985): \$1800.

Highest 30 Sec. Rate (Jan. 1, 1986): \$500.

Total Households: © MSI Consumer Market Data as of 1/1/86. TV Homes, TV% and Circulation © 1986 Arbitron. County coverage based on Arbitron study.

Net Weekly Circulation	State County	Total Households	TV Households	%
50% & Over	ARKANSAS			
	Ashley	9,100	8,900	98
	Chicot	5,700	5,500	96
	Union	17,900	17,600	98
	LOUISIANA			
	Caldwell	4,500	4,400	98
	Catahoula	4,500	4,300	96
	Concordia	8,200	8,000	98
	East Carroll	3,700	3,600	97
	Franklin	8,500	8,300	98
Grant	6,700	6,600	98	
Jackson	6,800	6,700	99	
La Salle	6,900	6,700	98	
Lincoln	13,900	13,700	99	
Madison	5,800	5,600	97	
Morehouse	12,500	12,300	98	
Natchitoches	14,500	14,000	97	



KNOE-TV BPCT-3313 Granted 10/2/64

© American Map Corp., 14244

Net Weekly Circulation	State County	Total Households	TV Households	%
50% & Over	Ouachita	52,100	51,500	99
	Rapides	50,300	49,700	99
	Richland	7,700	7,500	97
	Tensas	2,900	2,800	97
	Union	8,100	8,000	99
	West Carroll	4,600	4,500	98
	Winn	6,400	6,200	97
	MISSISSIPPI			
	Adams	13,400	13,200	99
	Jefferson	2,900	2,800	96
Between 25-49%	LOUISIANA			
	Bienville	6,200	6,100	98
	MISSISSIPPI			
	Issaquena	800	800	100
Between 5-24%	ARKANSAS			
	Bradley	5,100	5,000	98
	Calhoun	2,200	2,200	100
	Dallas	3,900	3,800	97
	Drew	6,400	6,200	97
	LOUISIANA			
	Avoyelles	15,000	14,700	98
	Claiborne	6,400	6,200	97
	Red River	3,900	3,800	97
	Sabine	10,700	10,300	96
Webster	16,900	16,600	98	
MISSISSIPPI				
Claiborne	3,900	3,800	97	
Sharkey	2,300	2,200	96	
Warren	18,800	18,500	98	
Washington	23,300	22,900	98	
Wilkinson	3,200	3,100	97	
Yazoo	9,200	9,000	98	
Station Totals		415,800	407,600	98
Net Weekly Circulation (1986)			251,500	
Average Daily Circulation (1986)			173,700	

Louisiana—New Orleans

WDSU-TV

Ch. 6

Network Service: NBC.

Licensee: Cosmos Broadcasting Corp., 520 Royal St., New Orleans, LA 70130.

Studio: 520 Royal St., New Orleans, LA 70130.

Telephone: 504-527-0666. TWX: 504-822-6166.

Technical Facilities: Channel No. 6 (82-88 MHz). Authorized power: 100-kw visual, 20-kw aural. Antenna: 932-ft. above av. terrain, 972-ft. above ground, 975-ft. above sea level.

Latitude 29° 57' 01.0"
Longitude 89° 57' 28.5"

Transmitter: Tournefort St., Chalmette, LA.

Satellite Earth Stations: Scientific-Atlanta, 7-meter; Harris & Scientific-Atlanta receivers.

News Services: AP, UPI.

Ownership: See Group Ownership of TV Stations.

Began Operation: Dec. 18, 1948. Sale to present owner by Royal Street Corp. approved by FCC Nov. 29, 1972. (Television Digest, Vol. 12:15, 49).

Represented (sales): Blair Television.

Represented (legal): Dow, Lohnes & Albertson.

Represented (engineering): Lohnes & Culver.

Personnel:

BOB McRANEY JR., vice president & general manager.
RICHARD HERD, general sales manager.
EARLE CONNORS, chief engineer.
LARRY PRICE, news director.
EVAN WIGGINS, operations manager.
STEVE MOHAMMED, business manager.
SHELLEY HOBSON, marketing director.

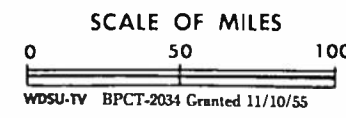
Highest One Hour Rate: \$10,000.

Highest 30 Sec. Rate: Not available.

NETWORK BASE HOURLY RATE: \$1947.

Total Households: © MSI Consumer Market Data as of 1/1/86. TV Homes, TV% and Circulation © 1986 Arbitron. County coverage based on Arbitron study.

Net Weekly Circulation	State County	Total Households	TV Households	%
50% & Over	LOUISIANA			
	Assumption	7,100	6,900	97
	Jefferson	180,500	179,400	99
	Lafourche	29,400	29,100	99
	Orleans	217,600	215,200	99
	Plaquemines	8,400	8,300	99
	St Bernard	23,900	23,800	100
	St Charles	14,100	13,900	99
	St James	6,700	6,600	99
	St John The Baptist	12,200	12,000	98
	St Tammany	48,500	47,900	99
Tangipahoa	30,700	30,100	98	



WDSU-TV BPCT-2034 Granted 11/10/55 © American Map Corp., 14244

Net Weekly Circulation	State County	Total Households	TV Households	%
50% & Over	Terrebonne	34,700	34,200	99
	Washington	16,400	16,100	98
	MISSISSIPPI			
	Hancock	10,200	10,100	99
	Harrison	58,900	58,500	99
Pearl River	12,600	12,400	98	
Between 25-49%	LOUISIANA			
	St Mary	21,100	20,800	99
	MISSISSIPPI			
	Jackson	43,500	43,100	99
Stone	3,400	3,400	100	
Walthall	4,700	4,600	98	
Between 5-24%	LOUISIANA			
	Ascension	19,200	18,800	98
	Livingston	23,300	22,900	98
	St Helena	3,200	3,100	97
	MISSISSIPPI			
Lamar	9,200	9,100	99	
Pike	13,200	13,000	98	
Station Totals		852,700	843,300	98
Net Weekly Circulation (1986)			670,500	
Average Daily Circulation (1986)			409,100	

Louisiana—New Orleans

WGNO-TV

Ch. 26

Network Service: None, independent.

Licensee: WGNO Inc., 2 Canal St., New Orleans, LA 70130.

Studio: International Trade Mart, 2 Canal St., New Orleans, LA 70130.

Telephone: 504-581-2600. TWX: 810-954-6158.

Technical Facilities: Channel No. 26 (542-548 MHz). Authorized power: 2690-kw max. & 1100-kw horizontal visual, 269-kw max. aural. Antenna: 1010-ft. above av. terrain, 1049-ft. above ground, 1049-ft. above sea level.

Latitude 29° 58' 55"
Longitude 89° 56' 58"

Transmitter: Paris Rd. & Bayou Bienvenue, New Orleans.

Satellite Earth Stations: 2 in operation; Harris & Scientific-Atlanta receivers.

News Service: INN.

Ownership: Tribune Broadcasting Co., 100%. For other interests, see Group Ownership of TV Stations.

Began Operation: Oct. 14, 1967. Sale to Tribune Bostg. Co. by General Media Corp. approved by FCC July 22, 1983. Sale to General Media by Seymour Smith, et al., approved June 30, 1978. Previous sale by Receiver in Bankruptcy approved by FCC Dec. 29, 1971. Station was originally owned by David W. Wagenvoord, et al.

Represented (sales): Petry Television Inc.

Represented (legal): Schnader, Harrison, Segal & Lewis.

Represented (engineering): Edward F. Lorentz & Associates.

Personnel:

DENNIS FITZSIMONS, vice president & general manager.
BILL ROSS, director of sales.
BOB GREMILLION, station manager.
BERL GOLUB, program director.
RANDY DAVIS, chief engineer.
JOSEPH WARNECKE, national sales manager.
FRAN PERDISATT, local sales manager.
TERRY EAGAN, controller.
DEBRA MABRY, director of community affairs.


Highest 30 Sec. Rate (July 21, 1986): \$1500.

Total Households: © MSI Consumer Market Data as of 1/1/86. TV Homes, TV% and Circulation © 1986 Arbitron. County coverage based on Arbitron study.

Net Weekly Circulation	State County	Total Households	TV Households	%
50% & Over	LOUISIANA			
	Ascension	19,200	18,800	98
	Jefferson	180,500	179,400	99
	Lafourche	29,400	29,100	99
	Orleans	217,600	215,200	99
	Plaquemines	8,400	8,300	99
	St Bernard	23,900	23,800	100
	St Charles	14,100	13,900	99
	St James	6,700	6,600	99



SCALE OF MILES



WGNO-TV BPCT-790523KE Granted 1/30/80

© American Map Corp., 14244

Net Weekly Circulation	State County	Total Households	TV Households	%
50% & Over	St John The Baptist	12,200	12,000	98
	St Tammany	48,500	47,900	99
	Terrebonne	34,700	34,200	99
	MISSISSIPPI			
	Pearl River	12,600	12,400	98
Between 25-49%	LOUISIANA			
	St Mary	21,100	20,800	99
	Tangipahoa	30,700	30,100	98
	Washington	16,400	16,100	98
Between 5-24%	MISSISSIPPI			
	Hancock	10,200	10,100	99
	Harrison	58,900	58,500	99
	LOUISIANA			
Between 5-24%	Livingston	23,300	22,900	98
	MISSISSIPPI			
	Jackson	43,500	43,100	99
	Walthall	4,700	4,600	98
Station Totals		816,600	807,800	98
Net Weekly Circulation (1986)			444,800	
Average Daily Circulation (1986)			208,900	

Louisiana—New Orleans

WNOL-TV

Ch. 38

Network Service: None, independent.

Licensee: TVX of New Orleans Inc., 1661 Canal St., New Orleans, LA 70112.

Studio: 1661 Canal St., New Orleans, LA 70112.

Telephone: 504-525-3838. TWX: 910-997-0539.

Technical Facilities: Channel No. 38 (614-620 MHz). Authorized power: 5000-kw max. visual, 500-kw max. aural. Antenna: 1019-ft. above av. terrain, 1018-ft. above ground, 1019-ft. above sea level.

Latitude 29° 58' 41"
Longitude 89° 56' 26"

Transmitter: 0.37-mi. SE of intersection of Rte. 47 & St. Bernard Parish boundry, Chalmette.

Multichannel TV Sound: Stereo & separate audio program.

Satellite Earth Stations: 3 in operation; Simulstat, 7-meter; Harris & M/A-Com receivers.

News Service: UPI.

Ownership: TVX Broadcast Group Inc., 100%. For other interests, see Group Ownership of TV Stations.

Began Operation: March 25, 1984. Sale to present owner by Channel 38 Assoc. Inc. approved by FCC Feb. 28, 1986 (Television Digest, Vol. 25:50).

Represented (sales): MMT Marketing.

Represented (legal): Kenkel, Barnard & Edmundson.

Personnel:

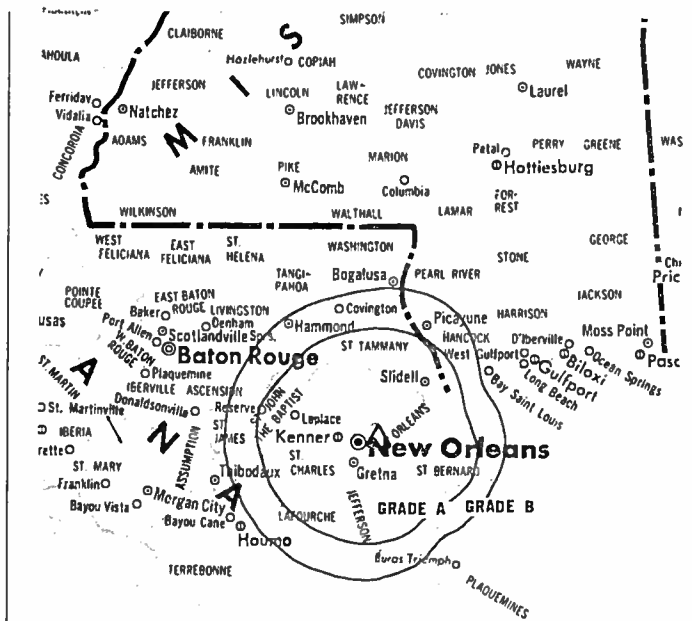
JOHN CURREN JR., vice president & general manager.
LEE PREVOST, business manager.
NANCY COHEN, national sales manager.

Highest One Hour Rate: \$4000.

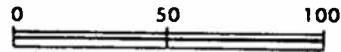
Highest 30 Sec. Rate: \$250.

Total Households: © MSI Consumer Market Data as of 1/1/86. TV Homes, TV% and Circulation © 1986 Arbitron. County coverage based on Arbitron study.

Net Weekly Circulation	State County	Total Households	TV Households	%
50% & Over	LOUISIANA			
	Jefferson	180,500	179,400	99
	Lafourche	29,400	29,100	99
	Orleans	217,600	215,200	99
	Plaquemines	8,400	8,300	99
	St Bernard	23,900	23,800	100
	St Charles	14,100	13,900	99
	St Tammany	48,500	47,900	99



SCALE OF MILES



WNOL-TV BMPCT—831214KI Granted 1/26/84

©American Map Corp., No. 14244

Net Weekly Circulation	State County	Total Households	TV Households	%
50% & Over	MISSISSIPPI			
	Pearl River	12,600	12,400	98
Between 25-49%	LOUISIANA			
	St James	6,700	6,600	99
	St John The Baptist	12,200	12,000	98
	Tangipahoa	30,700	30,100	98
	Washington	16,400	16,100	98
Between 5-24%	LOUISIANA			
	Livingston	23,300	22,900	98
	Terrebonne	34,700	34,200	99
	MISSISSIPPI			
	Hancock	10,200	10,100	99
	Stone	3,400	3,400	100
	Walthall	4,700	4,600	98
Station Totals		677,300	670,000	98
Net Weekly Circulation (1986)				326,400
Average Daily Circulation (1986)				135,600

Louisiana—New Orleans

WVUE

Ch. 8

Network Service: ABC.

Licensee: Gaylord Broadcasting Co., Box 25125, Oklahoma City, OK 73125.

Studio: 1025 S. Jefferson Davis Parkway, New Orleans, LA 70125.

Telephone: 504-486-6161.

Technical Facilities: Channel No. 8 (180-186 MHz). Authorized power: 316-kw visual, 31.6-kw aural. Antenna: 990-ft. above av. terrain, 1046-ft. above ground, 1049-ft. above sea level.

Latitude 29° 57' 14"
Longitude 89° 56' 58"

Transmitter: Paris Rd., near Chalmette, LA.

Satellite Earth Stations: Andrews, 4.6-meter & 7.3-meter; Scientific-Atlanta, 9.3-meter; Avantek & Scientific-Atlanta receivers.

News Services: AP, NIWS, ABC.

Ownership: Gaylord Bcstg. Co. For other interests, see Group Ownership of TV Stations.

Began Operation: Dec. 17, 1958 on Ch. 13, and on Jan. 28, 1959 FCC granted temporary Ch. 13 operation by New Orleans Television Corp. (Television Digest, Vol. 14:51; 15:5). Supreme Bcstg. Co. started operation on Ch. 20 Nov. 1, 1953, using WJMR-TV call letters. In Oct. 1957, WJMR-TV began experimental operation on Ch. 12 but FCC ruled in 1958 that this operation was to close by Jan. 1, 1959 but WVUE did not begin on Ch. 12 until Sept. 1, 1962. Sale of 60% by New Orleans Television Inc. (Joseph A. Paretli and associates) to Screen Gems and contingent transfer by Rust Craft of its 40% to Screen Gems approved June 2, 1965 by FCC (Vol. 5:8, 23). Switched to Ch. 8 June 8, 1970. Sale to present owner approved by FCC June 30, 1977 (Vol. 16:26; 17:28).

Represented (sales): TeleRep Inc.

Represented (legal): Pierson, Ball & Dowd.

Represented (engineering): A. D. Ring & Associates.

Personnel:

EDWARD QUINN, vice president & general manager.
STEVE MAULDIN, general sales manager.
DONALD B. WILBURN, program manager.
RIC PHILLIPS, national sales manager.
JIM GOODLAD, local sales manager.
ROBERT NUNEZ, chief engineer.
MATT JAMES, news director.


Highest One Hour Rate: \$6000.

Highest 30 Sec. Rate: \$2000.

NETWORK BASE HOURLY RATE: \$1400.

Total Households: © MSI Consumer Market Data as of 1/1/86. TV Homes, TV% and Circulation © 1986 Arbitron. County coverage based on Arbitron study.

Net Weekly Circulation	State County	Total Households	TV Households	%
50% & Over	LOUISIANA			
	Assumption	7,100	6,900	97
	Jefferson	180,500	179,400	99
	Lafourche	29,400	29,100	99
	Orleans	217,600	215,200	99
	Plaquemines	8,400	8,300	99
	St Bernard	23,900	23,800	100



Net Weekly Circulation	State County	Total Households	TV Households	%
50% & Over	St Charles	14,100	13,900	99
	St James	6,700	6,600	99
	St John The Baptist	12,200	12,000	98
	St Tammany	48,500	47,900	99
	Tangipahoa	30,700	30,100	98
	Terrebonne	34,700	34,200	99
	Washington	16,400	16,100	98
MISSISSIPPI	Hancock	10,200	10,100	99
	Harrison	58,900	58,500	99
	Pearl River	12,600	12,400	98
Between 25-49%	LOUISIANA			
	Ascension	19,200	18,800	98
	St Mary	21,100	20,800	99
Between 5-24%	MISSISSIPPI			
	Pike	13,200	13,000	98
	Walthall	4,700	4,600	98
Between 5-24%	LOUISIANA			
	East Feliciana	5,700	5,500	96
	Livingston	23,300	22,900	98
	St Helena	3,200	3,100	97
MISSISSIPPI	Stone	3,400	3,400	100
Station Totals		805,700	796,600	98
Net Weekly Circulation (1986)			596,800	
Average Daily Circulation (1986)			328,600	

Louisiana—New Orleans

WWL-TV

Ch. 4

Network Service: CBS.

Licensee: Loyola University, 6363 St. Charles Ave., New Orleans, LA 70118

Studio: 1024 N. Rampart St., New Orleans, LA 70176.

Telephone: 504-529-4444.

Technical Facilities: Channel No. 4 (66-72 MHz). Authorized power: 100-kw visual, 10-kw aural. Antenna: 1009-ft. above av. terrain, 1049-ft. above ground, 1049-ft. above sea level.

Latitude 29° 54' 22.5"
Longitude 90° 02' 23.3"

Transmitter: Cooper Rd. near Gretna, LA.

AM Affiliate: WWL, 50-kw, 870 kHz (CBS).

FM Affiliate: WAJY-FM, 95-kw, 101.9 MHz (No. 270), 830-ft.

Satellite Earth Stations: 2 in operation; Harris & Scientific-Atlanta receivers.

Multichannel TV Sound: Stereo only.

News Services: AP, UPI.

Ownership: Loyola University. Rev. James Carter, S.J., pres. Loyola also owns KATC(TV), Lafayette, LA. Note: Sale of KATC pends.

Began Operation: Sept. 7, 1957.

Represented (sales): Katz Television.

Represented (legal): Marmet & McCombs, P.C.

Personnel:

J. MICHAEL EARLY, vice president, broadcasting & general manager.
PHIL JOHNSON, assistant manager.
JERROLD WHALEY, general sales manager.
JIMMIE B. PHILLIPS, local sales manager.
PASCAL GLAVIANO, finance director.
JOE DUKE, news director.
HUGH BURNEY, chief engineer.
DEE JOYCE, promotion director.

Highest One Hour Rate: \$4500.

Highest 30 Sec. Rate: \$2000.

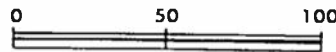
NETWORK BASE HOURLY RATE: \$1200.

Total Households: © MSI Consumer Market Data as of 1/1/86. TV Homes, TV% and Circulation © 1986 Arbitron. County coverage based on Arbitron study.

Net Weekly Circulation	State County	Total Households	TV Households	%
50% & Over	LOUISIANA			
	Assumption	7,100	6,900	97
	Jefferson	180,500	179,400	99
	Lafourche	29,400	29,100	99
	Orleans	217,600	215,200	99
	Plaquemines	8,400	8,300	99
	St Bernard	23,900	23,800	100
	St Charles	14,100	13,900	99
	St James	6,700	6,600	99
	St John The Baptist	12,200	12,000	98
	St Mary	21,100	20,800	99
St Tammany	48,500	47,900	99	



SCALE OF MILES



WWL-TV BPCT-3071 Granted 11/1/62

© American Map Corp., 14244

Net Weekly Circulation	State County	Total Households	TV Households	%
50% & Over	Tangipahoa	30,700	30,100	98
	Terrebonne	34,700	34,200	99
	Washington	16,400	16,100	98
	MISSISSIPPI			
	Hancock	10,200	10,100	99
	Harrison	58,900	58,500	99
	Pearl River	12,600	12,400	98
Walthall	4,700	4,600	98	
Between 25-49%	LOUISIANA			
	Ascension	19,200	18,800	98
	MISSISSIPPI			
	Jackson	43,500	43,100	99
Pike	13,200	13,000	98	
Stone	3,400	3,400	100	
Between 5-24%	LOUISIANA			
	East Feliciana	5,700	5,500	96
	Iberia	22,300	22,000	99
	Livingston	23,300	22,900	98
	St Helena	3,200	3,100	97
	MISSISSIPPI			
	Jefferson Davis	4,500	4,400	98
Lamar	9,200	9,100	99	
Marion	9,100	8,900	98	
Station Totals		894,300	884,100	98
Net Weekly Circulation (1986)			699,300	
Average Daily Circulation (1986)			483,500	

Louisiana—Shreveport

KMSS-TV

Ch. 33

Network Service: None, independent.

Licensee: Media South of Shreveport Inc., 2000 M St. NW, Washington, DC 20036.

Studio: 3519 Jewella Ave., Shreveport 71130.

Mailing Address: Box 30033, Shreveport 71130.

Telephone: 318-631-5677.

Technical Facilities: Channel No. 33 (584-590 MHz). Authorized power: 4532-kw max. visual, 453.2-kw max. aural. Antenna: 1813-ft. above av. terrain, 1749-ft. above ground, 2014-ft. above sea level.

Latitude 32° 40' 00"
Longitude 93° 56' 02"

Transmitter: 0.57-mi. S of KSLA-TV transmitter site.

Ownership: Joe D. Waggoner Jr., chmn.; Grey Teekell, pres.; John A. Fergie, exec. v.p., 9.62%; Paul Bankston, v.p.; Jean T. Drew, secy., 7.5%; Mary Teekell, dir., 7%; J. Robert Kemmerly, dir., 3.5%; Martin E. Firestone, 8.685%; Harmon Drew Jr., 7.5%; Lyndon Abell, Carol J. Johnston & Charles Teekell, 7% each; George Mitchell, 5.78%; Samuel Messina, 5.755%; Tyler Abell & Morrill Ring, 4.33% each; David Kemmerly & Kelly Rene Kemmerly, 4% each; Cynthia Hanna & Sue Kemmerly, 3.5% each. J. R. & S. Kemmerly, R. H. & J. T. Drew all have interest in WDKM-TV, Vicksburg, MS.

Began Operation: Oct. 6, 1985.

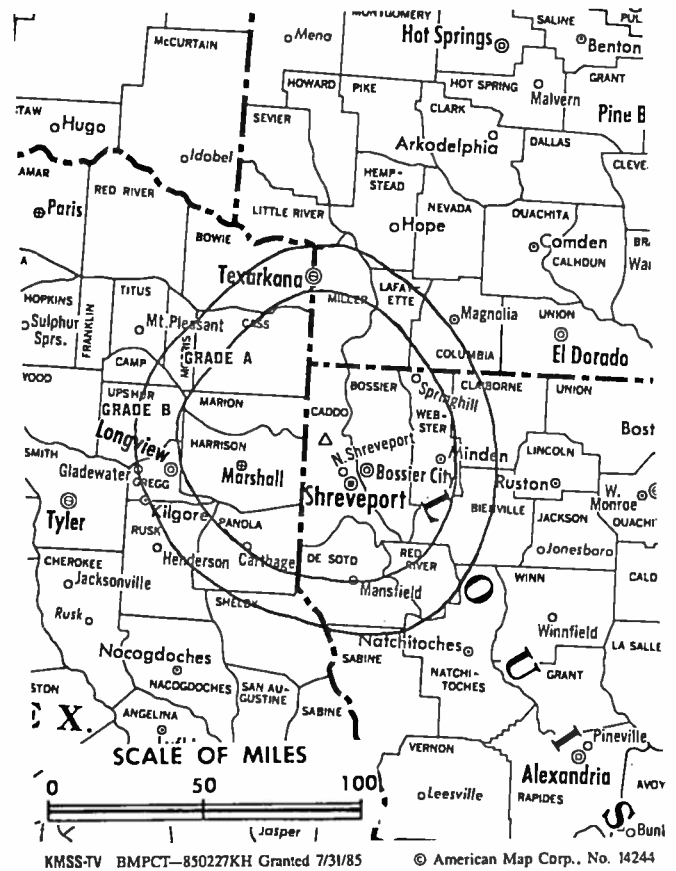
Represented (sales): Independent TV Sales.

Represented (legal): Sanford, Adams, McCullough & Beard.

Personnel:

JOHN A. FERGIE, general manager.
BEN McLAUGHLIN, general sales manager.
DONALD ADAMS, engineering director.
JOHN SCHWEIGER, program director.
CHRIS CARTER, promotion director.
LAURA ADLEY, business manager.

Highest 30 Sec. Rate: \$150.



Robert W. Rounsaville & Associates
MEDIA BROKERS AND CONSULTANTS
ATLANTA: 1-800-531-1500 ORLANDO: 1-800-328-3500

Louisiana—Shreveport

KSLA-TV

Ch. 12

Network Service: CBS.

Licensee: VSC Communications Inc., Box 4812, Shreveport, LA 71104.

Studio: 1812 Fairfield Ave., Box 4812, Shreveport, LA 71104.

Telephone: 318-222-1212. TWX: 510-973-4013.

Technical Facilities: Channel No. 12 (204-210 MHz). Authorized power: 316-kw visual, 38-kw aural. Antenna: 1800-ft. above av. terrain, 1794-ft. above ground, 2049-ft. above sea level.

Latitude 32° 40' 29"
Longitude 93° 55' 59"

Transmitter: 2-mi. ESE of Mooringsport.

Satellite Earth Stations: Scientific-Atlanta, 4.6-meter, (2) 7-meter; RCA Americom, Ku-band; M/A-Com & Scientific-Atlanta receivers.

News Service: CBS, Group W Newsfeed, AP.

Ownership: Viacom International Inc. For other interests, see Group Ownership of TV Stations.

Began Operation: Dec. 22, 1953 as KSLA, Interim Television Corp., equally owned by KRMD, KCIJ and grantee. On May 19, 1955, final decision was granted to Shreveport Television Co. (Television Digest, Vol. 11:21). Sale to KSLA-TV by Mrs. George et al., who retained minority interest, approved May 25, 1960 (Vol. 16:6, 24). Sale to present owner approved by FCC March 29, 1983 (Vol. 23:3).

Represented (sales): TeleRep.

Represented (legal): Arent, Fox, Kintner, Plotkin & Kahn.

Personnel:

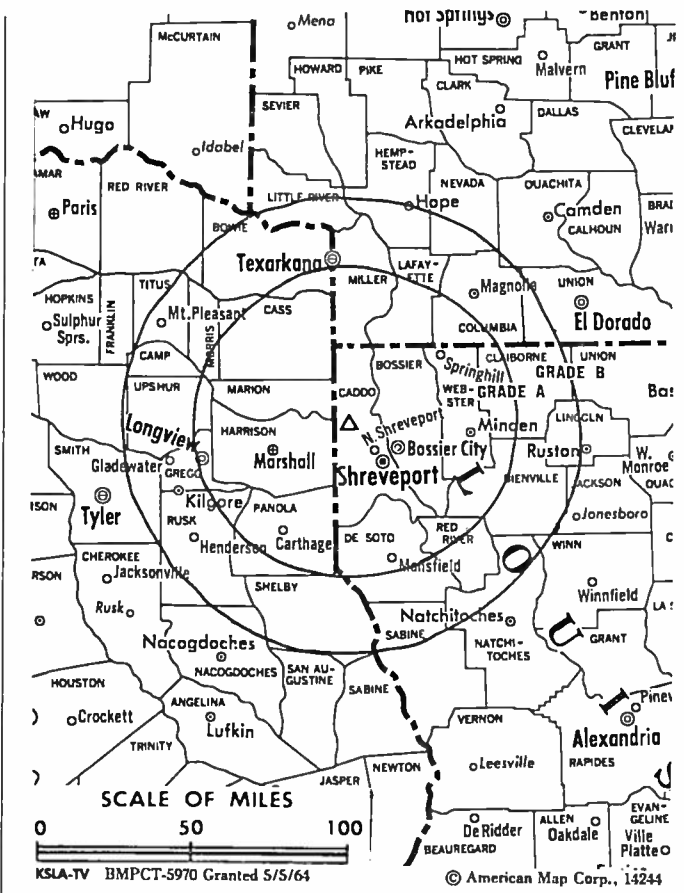
DAN BATES, vice president & general manager.
MIKE ARMSTRONG, general sales manager.
ART SHIVER, operations manager.
BILL BAUMAN, news director.
TONY GUESS, chief engineer.

Rates: Not available.

NETWORK BASE HOURLY RATE: \$1733.

Total Households: © MSI Consumer Market Data as of 1/1/86. TV Homes, TV% and Circulation © 1986 Arbitron. County coverage based on Arbitron study.

Net Weekly Circulation	State County	Total Households	TV Households	%
50% & Over	ARKANSAS			
	Columbia	9,500	9,300	98
	Hempstead	8,700	8,500	98
	Howard	5,000	4,900	98
	Lafayette	3,500	3,400	97
	Little River	4,900	4,800	98
	Miller	13,900	13,700	99
	Sevier	5,400	5,300	98
	LOUISIANA			
	Bienville	6,200	6,100	98
	Bossier	31,300	31,000	99
	Caddo	100,800	99,600	99
	Claiborne	6,400	6,200	97
	De Soto	9,800	9,600	97
Natchitoches	14,500	14,000	97	
Red River	3,900	3,800	97	
Sabine	10,700	10,300	96	
Webster	16,900	16,600	98	
OKLAHOMA				
Mc Curtin	13,600	13,200	97	
TEXAS				
Bowie	29,900	29,500	99	
Camp	3,900	3,800	97	
Cass	11,500	11,300	98	
Franklin	3,100	3,000	97	



Net Weekly Circulation	State County	Total Households	TV Households	%
50% & Over	Gregg	42,200	41,700	99
	Harrison	20,100	19,700	98
	Marion	4,500	4,400	98
	Morris	5,600	5,500	98
	Nacogdoches	18,900	18,400	97
	Panola	8,600	8,400	98
	Red River	6,500	6,300	97
	Rusk	16,800	16,500	98
	San Augustine	3,400	3,300	97
	Shelby	9,600	9,400	98
	Titus	8,800	8,600	98
Upshur	12,300	12,100	98	
Between 25-49%	ARKANSAS			
	Nevada	3,800	3,700	97
	Ouachita	11,400	11,100	98
	LOUISIANA			
Jackson	6,800	6,700	99	
Lincoln	13,900	13,700	99	
Winn	6,400	6,200	97	
Between 5-24%	TEXAS			
	Angelina	24,900	24,500	98
	Sabine	4,000	3,900	97
Wood	11,100	10,900	98	
Between 5-24%	ARKANSAS			
	Clark	8,000	7,800	98
	Pike	4,000	3,900	97
	Union	17,900	17,600	98
TEXAS				
Cherokee	15,100	14,800	98	
Delta	1,900	1,900	100	
Hopkins	10,800	10,600	98	
Smith	55,000	54,300	99	
Station Totals		665,700	653,800	98
Net Weekly Circulation (1986)			443,300	
Average Daily Circulation (1986)			293,600	

Louisiana—Shreveport-Texarkana, Texas

KTAL-TV

Ch. 6

Network Service: NBC.

Licensee: KTAL-TV Inc., 3227 Summerhill Rd., Texarkana, TX.

Studios & Offices: 3227 Summerhill Rd., Texarkana, TX; 3150 N. Market St., Shreveport, LA 71197.

Telephones: 214-793-1133, Texarkana; 318-425-2422, Shreveport.

TWX: 510-973-4169 (Shreveport).

Technical Facilities: Channel No. 6 (82-88 MHz). Authorized power: 100-kw visual, 10-kw aural. Antenna: 1580-ft. above av. terrain, 1553-ft. above ground, 1849-ft. above sea level.

Latitude 32° 54' 11"
Longitude 94° 00' 22"

Transmitter: 2.3-mi. NNW of Vivian, LA, W of County Rd.

Satellite Earth Station: In operation.

AM Affiliate: KCMC, 1-kw, 740 kHz (ABC).

FM Affiliate: KTAL-FM, 100-kw, 98.1 MHz (No. 251), 1447-ft.

News Service: AP.

Ownership: Walter E. Hussman Jr., trustee of Walter E. Hussman & Betty P. Hussman Family Trusts, 100%. For other interests, see Texarkana Gazette and News under Newspaper Ownership of TV Stations.

Began Operation: Aug. 16, 1953.

Represented (sales): Blair Television.

Represented (legal): Covington & Burling.

Personnel:

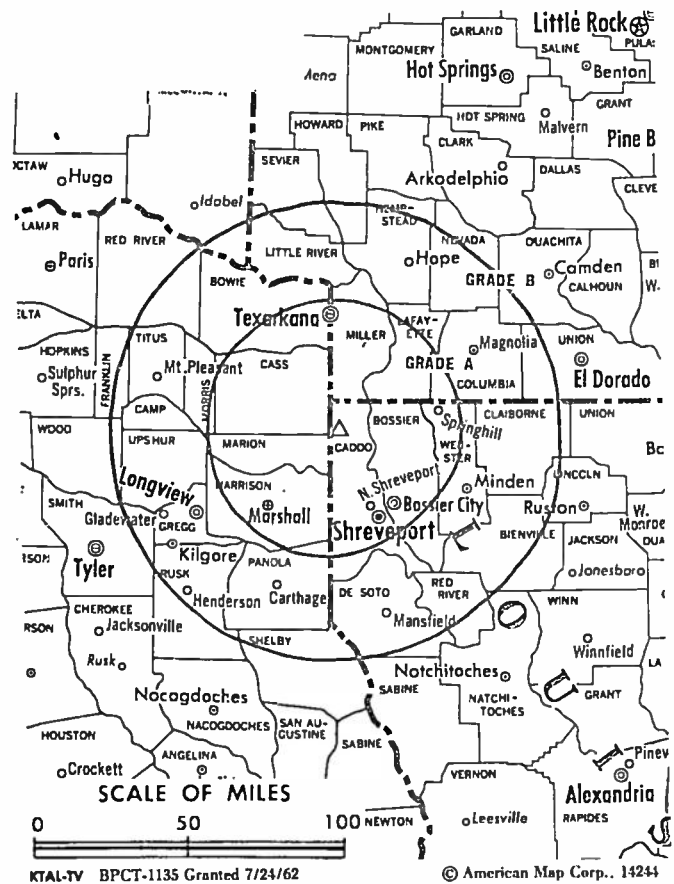
WALTER E. HUSSMAN, president.
H. LEE BRYANT, vice president & general manager.
DOUG YODER, sales manager.
JEAN BYRD, program director.
GORDON GRAFTON, news director.
GEORGE TRACY, chief engineer.

Highest 30 Sec. Rate (July 1, 1986): \$1400.

NETWORK BASE HOURLY RATE: \$750.

Total Households: © MSI Consumer Market Data as of 1/1/86. TV Homes, TV% and Circulation © 1986 Arbitron. County coverage based on Arbitron study.

Net Weekly Circulation	State County	Total Households	TV Households	%
50% & Over	ARKANSAS			
	Columbia	9,500	9,300	98
	Hempstead	8,700	8,500	98
	Howard	5,000	4,900	98
	Lafayette	3,500	3,400	97
	Little River	4,900	4,800	98
	Miller	13,900	13,700	99
	Nevada	3,800	3,700	97
	Sevier	5,400	5,300	98
	LOUISIANA			
	Bienville	6,200	6,100	98
	Bossier	31,300	31,000	99
	Caddo	100,800	99,600	99
	Claiborne	6,400	6,200	97
De Soto	9,800	9,600	97	
Red River	3,900	3,800	97	
Webster	16,900	16,600	98	
OKLAHOMA				
Mc Curtain	13,600	13,200	97	
TEXAS				
Bowie	29,900	29,500	99	
Camp	3,900	3,800	97	



KTAL-TV BPCT-1135 Granted 7/24/62

© American Map Corp., 14244

Net Weekly Circulation	State County	Total Households	TV Households	%
50% & Over	Cass	11,500	11,300	98
	Franklin	3,100	3,000	97
	Gregg	42,200	41,700	99
	Harrison	20,100	19,700	98
	Marion	4,500	4,400	98
	Morris	5,600	5,500	98
	Panola	8,600	8,400	98
	Red River	6,500	6,300	97
	Rusk	16,800	16,500	98
	Shelby	9,600	9,400	98
	Titus	8,800	8,600	98
Upshur	12,300	12,100	98	
Between 25-49%	ARKANSAS			
	Ouachita	11,400	11,100	98
	Pike	4,000	3,900	97
	Union	17,900	17,600	98
	LOUISIANA			
Sabine	10,700	10,300	96	
TEXAS	San Augustine	3,400	3,300	97
	Wood	11,100	10,900	98
	Between 5-24%	ARKANSAS		
Polk		6,500	6,300	97
LOUISIANA				
Jackson		6,800	6,700	99
Lincoln		13,900	13,700	99
Natchitoches	14,500	14,000	97	
TEXAS				
Cherokee	15,100	14,800	98	
Nacogdoches	18,900	18,400	97	
Smith	55,000	54,300	99	
Tyler	7,300	7,100	97	
Station Totals		623,500	612,300	98
Net Weekly Circulation (1986)			398,500	
Average Daily Circulation (1986)			233,600	

Louisiana—Shreveport

KTBS-TV

Ch. 3

Network Service: ABC.

Licensee: KTBS Inc., 312 East Kings Hwy., Shreveport, LA 71104.

Studio: 312 East Kings Hwy., Box 44227, Shreveport, LA 71104.

Telephone: 318-868-3644. TWX: 510-973-4076.

Technical Facilities: Channel No. 3 (60-66 MHz). Authorized power: 100-kw visual, 20-kw aural. Antenna: 1781-ft. above av. terrain, 1800.5-ft. above ground, 2049-ft. above sea level.

Latitude 32° 41' 08"
Longitude 93° 56' 00"

Transmitter: 1.5-mi. SE of Mooringsport, LA.

Satellite Earth Stations: Andrew, 4.5-meter & 7.3-meter; Horizon, 6.2-meter; RCA, 3.7-meter; Avantek & Scientific-Atlanta receivers.

Multichannel TV Sound: Stereo only.

News Services: AP, UPI, ABC.

Ownership: E. Newton Wray, pres., 37.500%; George D. Wray Jr., v.p., 26.388%; Charles W. Wray, secy.-treas., 26.388%; Evelyn Wray Smith, 4.166%; Lois Wray Rowe & Edwin N. Wray Jr., 2.777% each.

Began Operation: Sept. 3, 1955.

Represented (sales): Katz Television.

Represented (legal): Fletcher, Heald & Hildreth.

Represented (engineering): A. D. Ring & Associates.

Personnel:

E. NEWTON WRAY, president.
EDWIN N. WRAY JR., vice president & general manager.
ALLAN STOLL, national sales manager.
ORAL LINK, production manager.
MARVIN L. PERRY JR., program manager.
DON WIEGEL, promotion manager.
DAVE HENDRICKS, chief engineer.
ANDREW PONTZ, news director.
MERLENE LEWIS, traffic manager.

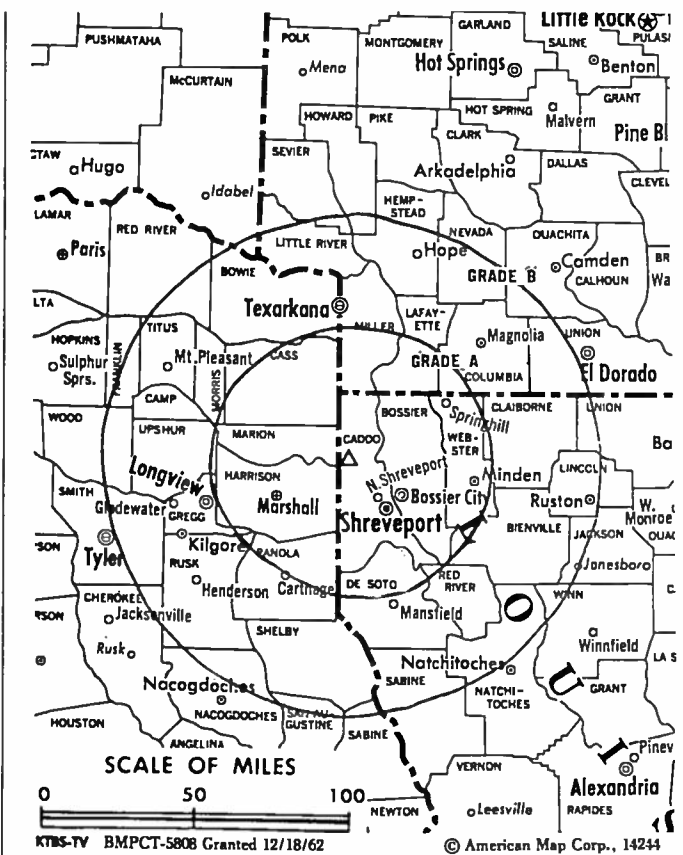
Highest One Hour Rate: \$3000.

Highest 30 Sec. Rate (April 30, 1986): \$1200.

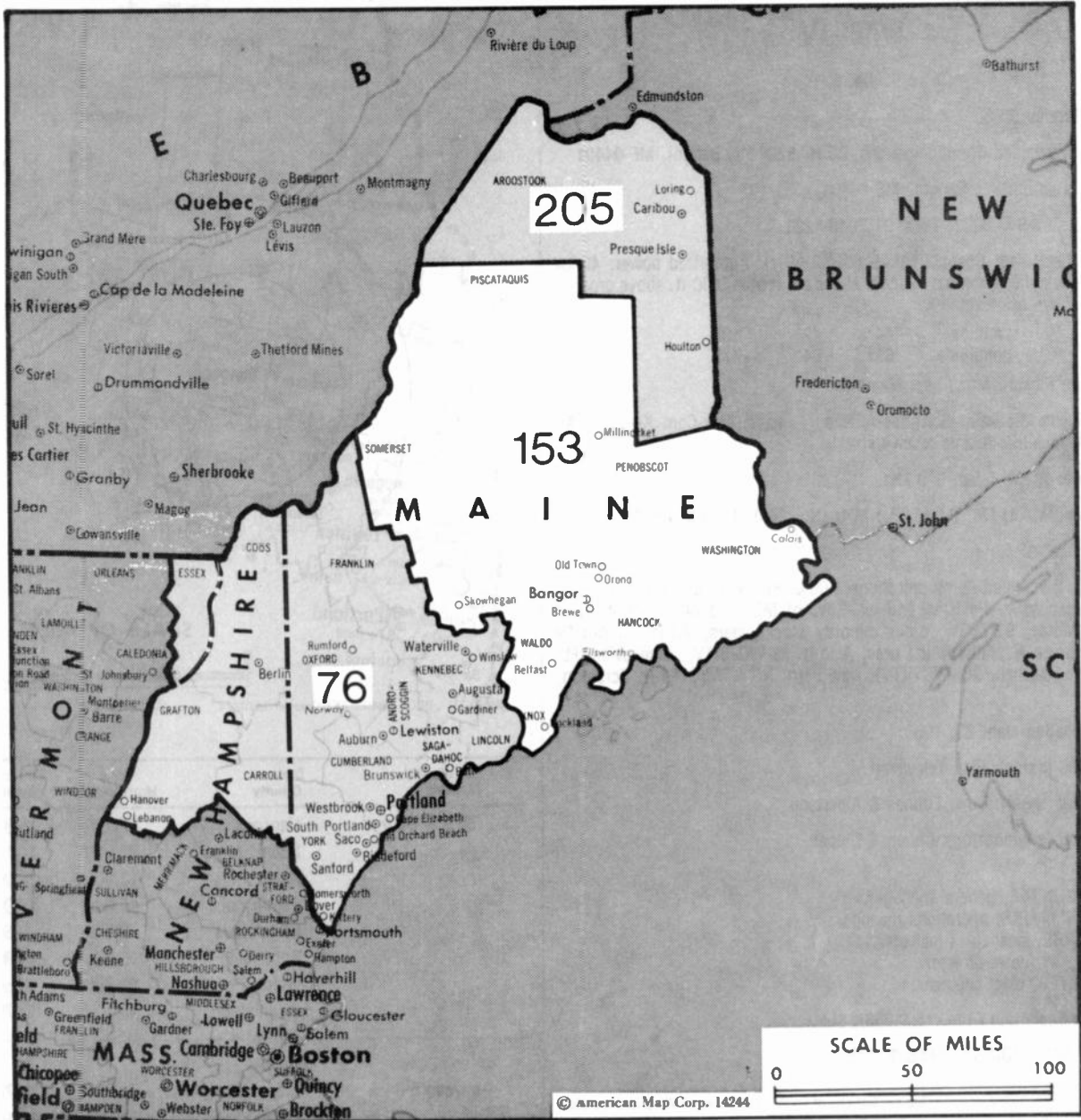
NETWORK BASE HOURLY RATE: \$1150.

Total Households: © MSI Consumer Market Data as of 1/1/86. TV Homes, TV% and Circulation © 1986 Arbitron. County coverage based on Arbitron study.

Net Weekly Circulation	State County	Total Households	TV Households	%
50% & Over	ARKANSAS			
	Columbia	9,500	9,300	98
	Hempstead	8,700	8,500	98
	Howard	5,000	4,900	98
	Lafayette	3,500	3,400	97
	Little River	4,900	4,800	98
	Miller	13,900	13,700	99
	Nevada	3,800	3,700	97
	Sevier	5,400	5,300	98
	LOUISIANA			
	Bienville	6,200	6,100	98
	Bossier	31,300	31,000	99
	Caddo	100,800	99,600	99
	Claiborne	6,400	6,200	97
De Soto	9,800	9,600	97	
Lincoln	13,900	13,700	99	
Natchitoches	14,500	14,000	97	
Red River	3,900	3,800	97	
Sabine	10,700	10,300	96	
Webster	16,900	16,600	98	
OKLAHOMA				
Mc Curtain	13,600	13,200	97	
TEXAS				
Bowie	29,900	29,500	99	
Camp	3,900	3,800	97	



Net Weekly Circulation	State County	Total Households	TV Households	%
50% & Over	Cass	11,500	11,300	98
	Franklin	3,100	3,000	97
	Gregg	42,200	41,700	99
	Harrison	20,100	19,700	98
	Marion	4,500	4,400	98
	Morris	5,600	5,500	98
	Panola	8,600	8,400	98
	Red River	6,500	6,300	97
	Rusk	16,800	16,500	98
	San Augustine	3,400	3,300	97
	Shelby	9,600	9,400	98
	Titus	8,800	8,600	98
	Upshur	12,300	12,100	98
	Between 25-49%	ARKANSAS		
Union		17,900	17,600	98
LOUISIANA				
Jackson		6,800	6,700	99
Winn		6,400	6,200	97
TEXAS				
Nacogdoches	18,900	18,400	97	
Sabine	4,000	3,900	97	
Wood	11,100	10,900	98	
Between 5-24%	ARKANSAS			
	Ouachita	11,400	11,100	98
	Pike	4,000	3,900	97
	Polk	6,500	6,300	97
	LOUISIANA			
	Union	8,100	8,000	99
	TEXAS			
	Angelina	24,900	24,500	98
	Cherokee	15,100	14,800	98
	Lamar	17,500	16,900	97
Smith	55,000	54,300	99	
Station Totals		677,100	664,700	98
Net Weekly Circulation (1986)			448,800	
Average Daily Circulation (1986)			282,700	



Market	Arbitron ADI TV Households	Rank
Portland-Poland Spring, ME.....	320,300	76
Bangor, ME.....	122,200	153
Presque Isle, ME.....	28,500	205

Market Area Commercial TV Stations

WCSH-TV (6), WGME-TV (13), WMTW-TV (8), WPXT (51)
 WABI-TV (5), WLBS-TV (2), WVII-TV (7)
 WAGM-TV (8)

State Cross Reference List Communities That Receive Programs of Stations That are Located Elsewhere	
WMTW-TV, Portland.....	See Poland Spring, ME

Maine Station Status as of October 1, 1986

	VHF	UHF	TOTAL
Commercial Television Stations	7	1	8
Educational Television Stations	4	1	5
			13

Maine—Bangor

WABI-TV

Ch. 5

Network Service: CBS.

Licensee: Diversified Communications, 35 Hildreth St., Bangor, ME 04401.

Studio: 35 Hildreth St., Bangor, ME 04401.

Telephone: 207-947-8321. TWX: 910-240-1221.

Technical Facilities: Channel No. 5 (76-82 MHz). Authorized power: 40-kw visual, 6-kw aural. Antenna: 1316-ft. above av. terrain, 490-ft. above ground, 1710-ft. above sea level.

Latitude 44° 42' 13"
Longitude 69° 04' 47"

Transmitter: Pickard Mtn., near Maine Rte. 9.

Satellite Earth Stations: Scientific-Atlanta, 7-meter; M/A-Com Ku-band; M/A-Com & Scientific-Atlanta receivers.

AM Affiliate: WABI, 5-kw, 910 kHz.

FM Affiliate: WYOU-FM, 5-kw, 97.1 MHz (No. 246), 1250-ft. (ABC).

News Service: AP.

Ownership: Diversified Communications, 100%. Principals are Horace Hildreth (ex-Ambassador to Pakistan and ex-Gov. of ME) and other members of Hildreth family, 92.783%; other minority stockholders, 7.21%. WABI-TV officer: Horace A. Hildreth Jr., pres. Also owns WCJB(TV), Gainesville, FL; WPDE-TV, Florence, SC; WCTI(TV), New Bern, NC & WYOU(TV), Scranton, PA.

Began Operation: Jan. 25, 1953.

Represented (sales): Blair Television.

Represented (legal): Dow, Lohnes & Albertson.

Represented (engineering): Cohen & Dippell.

Personnel:

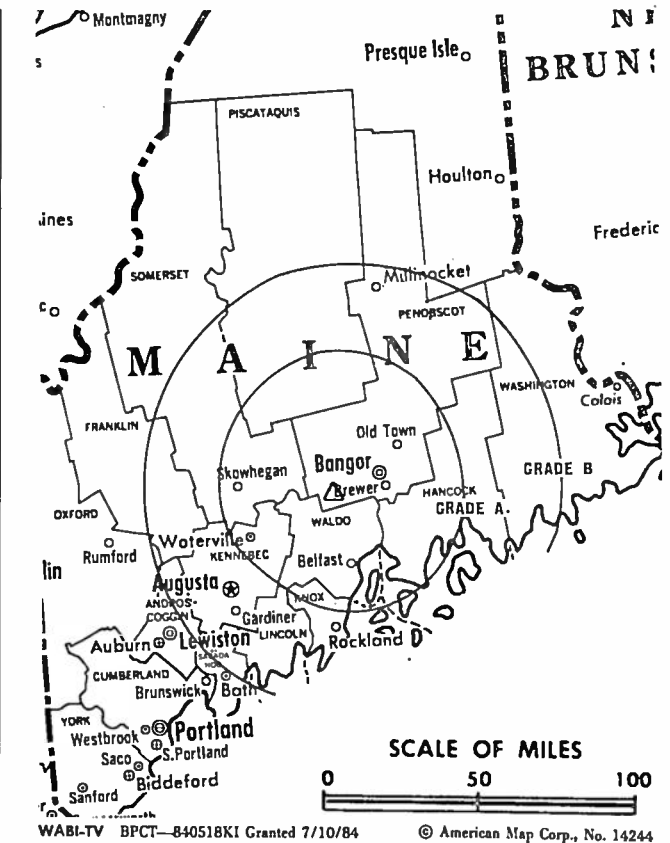
GEORGE GONYAR, general manager.
TOWLE TOMPKINS, operations manager.
FRED MORSE, local sales manager.
DON COLSON, news director.
DALE CARTER, chief engineer.

Highest 30 Sec. Rate (Aug. 15, 1986): \$550.

NETWORK BASE HOURLY RATE: \$1028.

Total Households: © MSI Consumer Market Data as of 1/1/86. TV Homes, TV% and Circulation © 1986 Arbitron. County coverage based on Arbitron study.

Net Weekly Circulation	State County	Total Households	TV Households	%
50% & Over	MAINE Franklin	10,700	10,300	96



Net Weekly Circulation	State County	Total Households	TV Households	%
50% & Over	Hancock	17,100	16,800	98
	Kennebec	42,000	41,100	98
	Knox	13,300	12,900	97
	Penobscot	47,800	46,900	98
	Piscataquis	6,600	6,500	98
	Somerset	16,200	15,800	98
	Waldo	10,900	10,600	97
	Washington	13,100	12,700	97
Between 5-24%	MAINE Aroostook	29,500	28,700	97
	Lincoln	10,600	10,400	98
	Oxford	18,700	18,400	98
Station Totals		236,500	231,100	97
Net Weekly Circulation (1986)				151,100
Average Daily Circulation (1986)				98,100

Maine—Bangor

WLBZ-TV

Ch. 2

Network Service: NBC.

Licensee: WLBZ Television Inc., Box 934, Bangor, ME 04401.

Studio: Mt. Hope Ave., Bangor 04401.

Mailing Address: Box 934, Bangor, ME 04401.

Telephone: 207-942-4822. TWX: 207-989-4658.1

Technical Facilities: Channel No. 2 (54-60 MHz). Authorized power: 51.3-kw visual, 10.2-kw aural. Antenna: 640-ft. above av. terrain, 99-ft. above ground, 941-ft. above sea level.

Latitude 44° 44' 10"
Longitude 68° 40' 17"

Transmitter: Riders Peak, near Holden, ME.

Satellite Earth Station: In operation.

News Services: AP, NBC, Group W Newsfeed.

Ownership: Maine Broadcasting Co. (Mary Rines Thompson, principal stockholder). For other interests, see WCSH-TV, Portland, ME.

Began Operation: Sept. 12, 1954. Sale as WTWO to present owners by Murray Carpenter & wife approved May 14, 1958 by FCC (Television Digest, Vol. 14:12, 16, 20).

Represented (sales): Katz Television.

Represented (legal): Wilkinson, Barker, Knauer & Quinn.

Represented (engineering): Jules Cohen & Associates.

Personnel:

MARY RINES THOMPSON, chairman of board.
FREDERIC THOMPSON, president.
BRUCE MCGORRILL, executive vice president.
MARGO COBB, general manager.
BRUCE K. SCOTT, chief engineer.

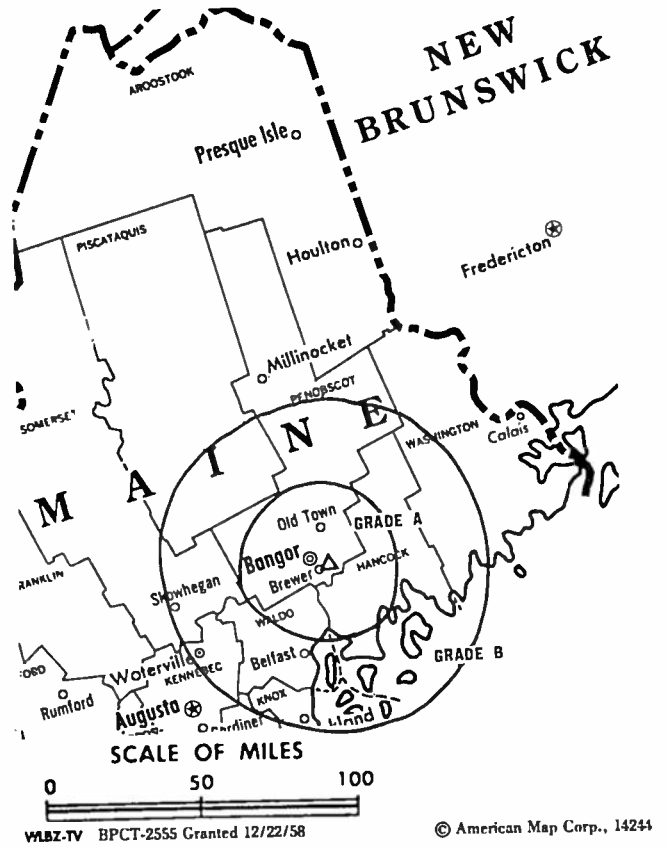
Highest 30 Sec. Rate (June 13, 1986): \$700.

Station also received in Canadian markets.

BBM Weekly Reach (Spring 1986): 765,000

Total Households: © MSI Consumer Market Data as of 1/1/86. TV Homes, TV% and Circulation © 1986 Arbitron. County coverage based on Arbitron study.

Net Weekly Circulation	State County	Total Households	TV Households	%
50% & Over	MAINE Hancock	17,100	16,800	98



Net Weekly Circulation	State County	Total Households	TV Households	%
50% & Over	Knox	13,300	12,900	97
	Penobscot	47,800	46,900	98
	Piscataquis	6,600	6,500	98
	Somerset	16,200	15,800	98
	Waldo	10,900	10,600	97
	Washington	13,100	12,700	97
Between 25-49%	MAINE Aroostook	29,500	28,700	97
	Franklin	10,700	10,300	96
	Kennebec	42,000	41,100	98
Station Totals		207,200	202,300	97
Net Weekly Circulation (1986)			136,200	
Average Daily Circulation (1986)			87,600	

Maine-Bangor

WV7I-TV

Ch.7

Network Service: ABC.

Licensee: Bangor Communications Inc., 371 Target Industrial Circle, Bangor, ME 04401.

Studio: 371 Target Industrial Circle, Bangor 04401.

Telephone: 207-954-6457. TWX: 710-222-1742.

Technical Facilities: Channel No. 7 (174-180 MHz). Authorized power: 100-kw visual, 10-kw aural. Antenna: 819-ft. above av. terrain, 187-ft. above ground, 1184-ft. above sea level.

Latitude 44° 45' 35"
Longitude 68° 34' 01"

Transmitter: Black Cap Mtn., Eddington, ME.

Satellite Earth Station: Comtech, 5-meter; Pinzone receivers.

News Service: AP.

Ownership: Seaway Communications Inc., 100%. See WJFW-TV, Rhinelander, WI.

Began Operation: Oct. 15, 1965. Sale to present owners by John J. Pineau approved by FCC July 23, 1982. Sale to Pineau by Downeast TV Inc., Debtor in Possession, approved by FCC Jan. 20, 1976.

Represented (sales): Seltel Inc.; Creed Assoc. (Boston); Metrospot (Canada).

Represented (legal): Mullin, Rhyne, Emmons & Topel.

Personnel:

BARBARA CYR, vice president & general manager.
JUDITH L. VARDAMIS, program director.
RON WOLFE, news director.
ERNIE PICHE, chief engineer.

Highest One Hour Rate: \$5000.

Highest 30 Sec. Rate: \$1000.

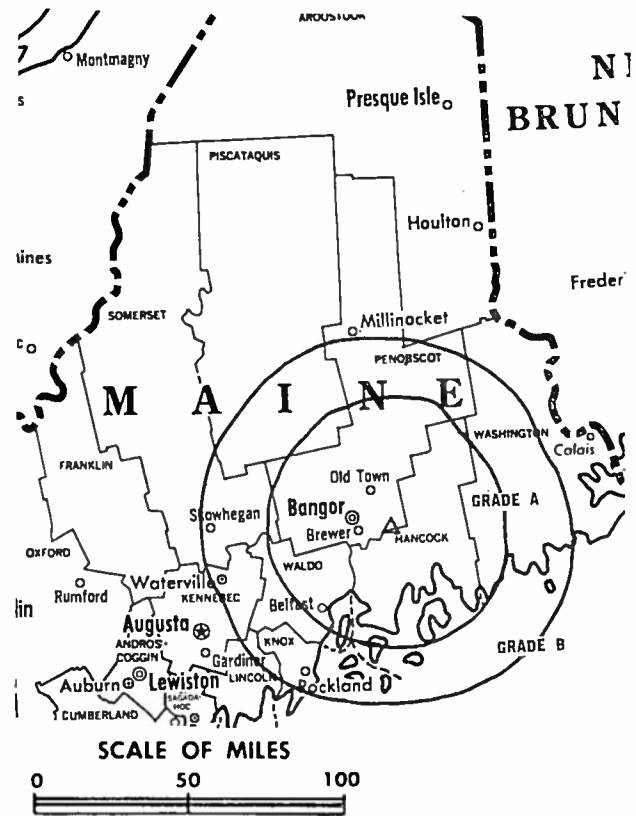
NETWORK BASE HOURLY RATE: \$250.

Station also received in Canadian markets.

BBM Weekly Reach (Spring 1986): 688,000

Total Households: © MSI Consumer Market Data as of 1/1/86. TV Homes, TV% and Circulation © 1986 Arbitron. County coverage based on Arbitron study.

Net Weekly Circulation	State County	Total Households	TV Households	%
50% & Over	MAINE Hancock	17,100	16,800	98
	Knox	13,300	12,900	97



WV7I-TV BPCT-4969 Granted 9/27/77

© American Map Corp., 14244

Net Weekly Circulation	State County	Total Households	TV Households	%
50% & Over	PENOBSCOT	47,800	46,900	98
	PISCATAQUIS	6,600	6,500	98
	SOMERSET	16,200	15,800	98
	WALDO	10,900	10,600	97
	WASHINGTON	13,100	12,700	97
MAINE				
Between 25-49%	Aroostook	29,500	28,700	97
	Franklin	10,700	10,300	96
MAINE				
Between 5-24%	Kennebec	42,000	41,100	98
	Oxford	18,700	18,400	98
Station Totals		225,900	220,700	97
Net Weekly Circulation (1986)			119,800	
Average Daily Circulation (1986)			63,500	

Maine—Portland-Poland Spring

WMTW-TV

Ch. 8

Network Service: ABC.

Licensee: Harron Communications Corp., Poland Spring, ME 04274.

Studio: Box 8, Auburn, ME 04210.

Sales Office: 119 Middle St., Box 9501 D.T.S., Portland, ME 04112-9501
 Telephones: Portland (sales) 207-775-1800; Auburn (studio) 207-782-1800.

TWX: Portland 710-221-1708.

Technical Facilities: Channel No. 8 (180-186 MHz). Authorized power: 105-kw visual, 17.4-kw aural. Antenna: 3871-ft. above av. terrain, 120-ft. above ground, 6374-ft. above sea level.

Latitude 44° 16' 13"
 Longitude 71° 18' 13"

Transmitter: Mt. Washington, NH.

Satellite Earth Stations: 3 in operation; Prodelin, 5-meter; Andrews, Avantek & M/A-Com receivers.

News Services: AP, ABC.

Ownership: Harron Communications Corp. For other interests see WKTV, Utica, NY.

Began Operation: Aug. 31, 1954. Sale of 80% control to Dolphin Enterprises approved April 15, 1964 by FCC (Television Digest, Vol. 3:40, 41; 4:16). Sale to Mid New York Bcstg. (Harron) approved by FCC Nov. 8, 1967 (Vol. 7:46).

Represented (sales): Petry Television.

Represented (legal): Hogan & Hartson.

Personnel:

ALFRED P. RITTER, vice president & general manager.
 CLAUS WIESE, station manager.
 JACK MARTIN, general sales manager.
 GERALD SALTZER, national sales manager.
 RICHARD GOVE, promotion manager.
 JOHN RICKER, director of engineering.
 DICK CUSHMAN, assistant chief engineer.
 ROBYN ROSSER, production manager.
 PHYLLIS BOUCHLES, traffic manager (Auburn).
 JEAN GARDNER, traffic manager (Portland).

Highest 30 Sec. Rate (July 1, 1986): \$600.

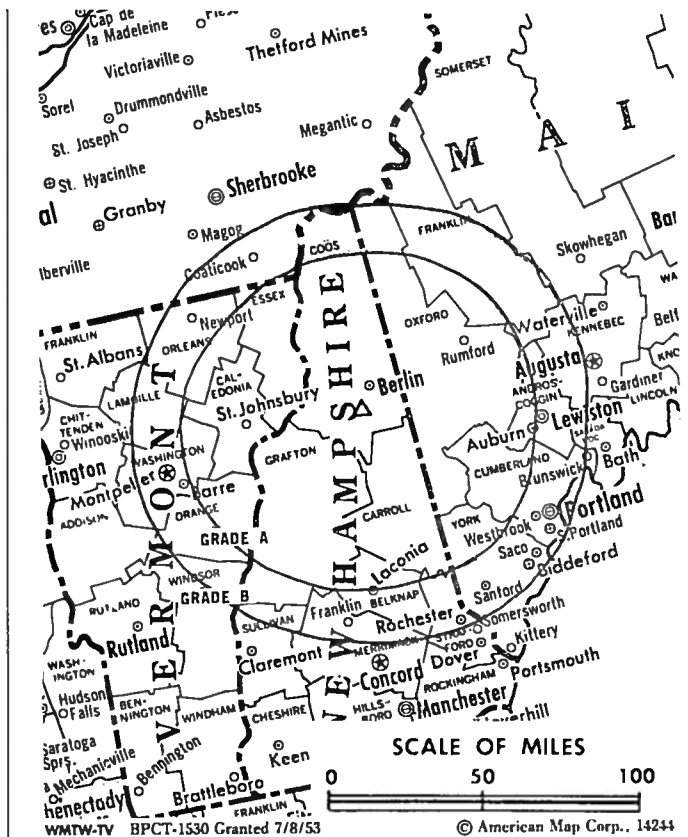
NETWORK BASE HOURLY RATE: \$750.

Station also received in Canadian markets.

BBM Weekly Reach (Spring 1986): 419,000

Total Households: © MSI Consumer Market Data as of 1/1/86. TV Homes, TV% and Circulation © 1986 Arbitron. County coverage based on Arbitron study.

Net Weekly Circulation	State County	Total Households	TV Households	%
50% & Over	MAINE			
	Androscoggin	36,900	36,300	98
	Cumberland	85,100	83,800	98
	Franklin	10,700	10,300	96
	Kennebec	42,000	41,100	98
	Knox	13,300	12,900	97
	Lincoln	10,600	10,400	98
	Oxford	18,700	18,400	98
	Sagadahoc	11,400	11,100	97
	Somerset	16,200	15,800	98
	York	56,700	55,900	99
	NEW HAMPSHIRE			
	Carroll	13,000	12,800	98
	Coos	12,900	12,700	98
	Grafton	24,700	23,900	97



Net Weekly Circulation	State County	Total Households	TV Households	%
50% & Over	VERMONT			
	Caledonia	10,000	9,800	98
	Essex	2,300	2,300	100
	Orange	8,800	8,600	98
	Windsor	20,700	20,100	97
Between 25-49%	NEW HAMPSHIRE			
	Belknap	17,400	17,200	99
	Merrimack	37,500	36,700	98
	Strafford	31,800	31,200	98
	Sullivan	14,500	14,000	97
	VERMONT			
	Lamoille	6,700	6,600	99
	Orleans	8,700	8,600	99
	Washington	20,000	19,600	98
	Between 5-24%	MAINE		
Piscataquis		6,600	6,500	98
Waldo		10,900	10,600	97
NEW HAMPSHIRE				
Cheshire		23,000	22,400	97
Hillsborough		106,400	105,000	99
Rockingham		76,800	75,800	99
NEW YORK				
Clinton		27,300	26,900	99
Essex		14,000	13,700	98
VERMONT				
Addison	10,500	10,200	97	
Chittenden	42,800	42,100	98	
Franklin	12,400	12,300	99	
Rutland	22,200	21,600	97	
Windham	15,300	14,600	95	
Station Totals		898,800	881,800	98
Net Weekly Circulation (1986)			382,100	
Average Daily Circulation (1986)			192,900	

Maine—Portland

WCSH-TV

Ch. 6

Network Service: NBC.

Licensee: Maine Radio & Television Co., One Congress Square, Portland, ME 04101.

Studio: One Congress Square.

Telephone: 207-772-0181. TWX: 710-221-1988.

Technical Facilities: Channel No. 6 (82-88 MHz). Authorized power: 100-kw visual, 20-kw aural. Antenna: 2000-ft. above av. terrain, 1274-ft. above ground, 2503-ft. above sea level.

Latitude 43° 51' 32"
Longitude 70° 42' 40"

Transmitter: Winn Mtn., Sebago, ME.

Satellite Earth Stations: 3 in operation; Satcom Technology, 7-meter; M/A-Com receivers.

News Services: AP, Group W Newsfeed, NBC.

Ownership: Trustee of Rines Special Trust, 100%. Rines estate and Mary R. Thompson are the two principal stockholders of WLBZ-TV, Bangor, Maine. Maine Radio & TV Co. is buying KMEG(TV), Sioux City, IA.

Began Operation: Dec. 1, 1953.

Represented (sales): Katz Television.

Represented (legal): Wilkinson, Barker, Knauer & Quinn.

Represented (engineering): Jules Cohen & Associates.

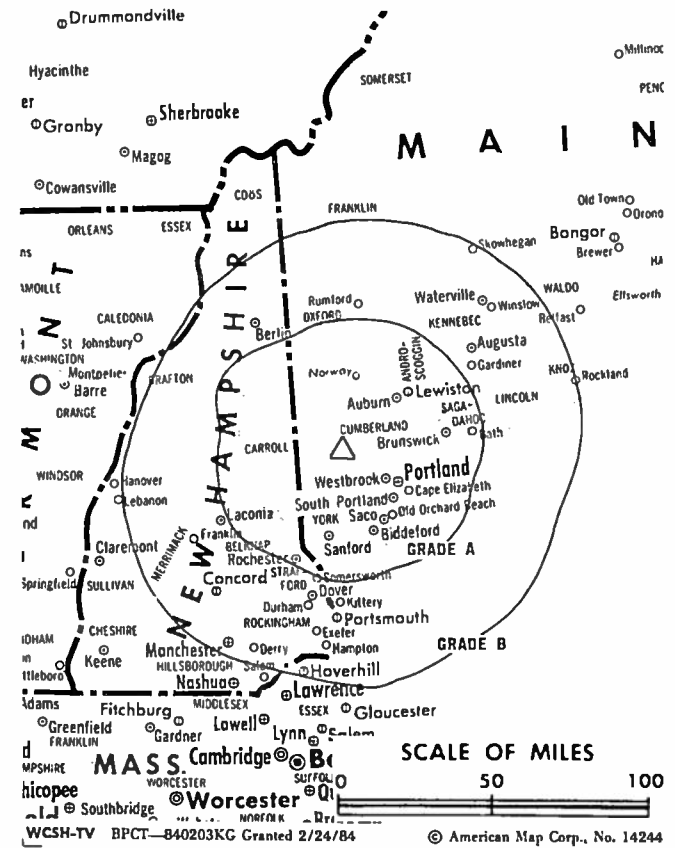
Personnel:

FRED THOMPSON, president.
BRUCE MCGORRILL, executive vice president.
LEW COLBY, general manager.
FRED NUTTER, public affairs & editorial director.
JEFFREY MARKS, news director.
CLEM PAYEUR, chief engineer.
RICK BASSETT, film director.

Rates: Not available.

Total Households: © MSI Consumer Market Data as of 1/1/86. TV Homes, TV% and Circulation © 1986 Arbitron. County coverage based on Arbitron study.

Net Weekly Circulation	State County	Total Households	TV Households	%
50% & Over	MAINE			
	Androscoggin	36,900	36,300	98
	Cumberland	85,100	83,800	98
	Franklin	10,700	10,300	96
	Kennebec	42,000	41,100	98
	Knox	13,300	12,900	97
	Lincoln	10,600	10,400	98
	Oxford	18,700	18,400	98
	Sagadahoc	11,400	11,100	97
	York	56,700	55,900	99
	NEW HAMPSHIRE			
	Belknap	17,400	17,200	99



Net Weekly Circulation	State County	Total Households	TV Households	%
50% & Over	Carroll	13,000	12,800	98
	Coos	12,900	12,700	98
	Strafford	31,800	31,200	98
Between 25-49%	MAINE			
	Somerset	16,200	15,800	98
	NEW HAMPSHIRE			
Merrimack	37,500	36,700	98	
Between 5-24%	MAINE			
	Waldo	10,900	10,600	97
	NEW HAMPSHIRE			
	Grafton	24,700	23,900	97
	Hillsborough	106,400	105,000	99
	Rockingham	76,800	75,800	99
	Sullivan	14,500	14,000	97
	VERMONT			
	Caledonia	10,000	9,800	98
	Orange	8,800	8,600	98
Station Totals		666,300	654,300	98
Net Weekly Circulation (1986)			356,300	
Average Daily Circulation (1986)			218,400	

Maine—Portland

WGME-TV

Ch. 13

Network Service: CBS.

Licensee: Guy Gannett Bcstg. Services, Broadcast Center, Northport Business Park, Portland, ME 04104.

Studio: Broadcast Center, Northport Business Park, Portland, ME 04104.

Telephone: 207-797-9330.

Technical Facilities: Channel No. 13 (210-216 MHz). Authorized power: 295-kw visual, 29.5-kw aural. Antenna: 1610-ft. above av. terrain, 1619-ft. above ground, 2049-ft. above sea level.

Latitude 43° 55' 28"
Longitude 70° 29' 28"

Transmitter: Brown Hill, Raymond.

News Services: AP, CBS, CNN.

Satellite Earth Stations: 3 C-band, one Ku-band in operation; M/A-Com & Scientific-Atlanta receivers.

Ownership: Guy Gannett Broadcasting Services is a wholly-owned subsidiary of Guy Gannett Publishing Co. Guy Gannett Bcstg. Services officers: Jean Gannett Hawley, pres.; Robert Gilbertson, exec. v.p. Guy Gannett Publishing Co. publishes *Portland Press Herald*, *Evening Express* and *Maine Sunday Telegram*, *Kennebec Journal* and *Central Maine Morning Sentinel*, all in Maine. Gannett also owns WGGB-TV, Springfield-Holyoke, MA; KGAN(TV) Cedar Rapids, IA; WICS(TV), Springfield, IL; WINZ-AM-FM, Miami-Miami Beach, FL; KKZX(AM), Davenport, IA; WXLP (FM), Moline, IL; KMGL(FM), Oklahoma City, OK; WRKT-AM-FM, Cocoa Beach; WPLP(AM) Pinellas Park-Tampa, FL.

Began Operation: May 16, 1954.

Represented (sales): Blair Television; Paul Mulvihill Ltd. (Canada).

Represented (legal): Dow, Lohnes & Albertson.

Represented (engineering): Lohnes & Culver.

Personnel:

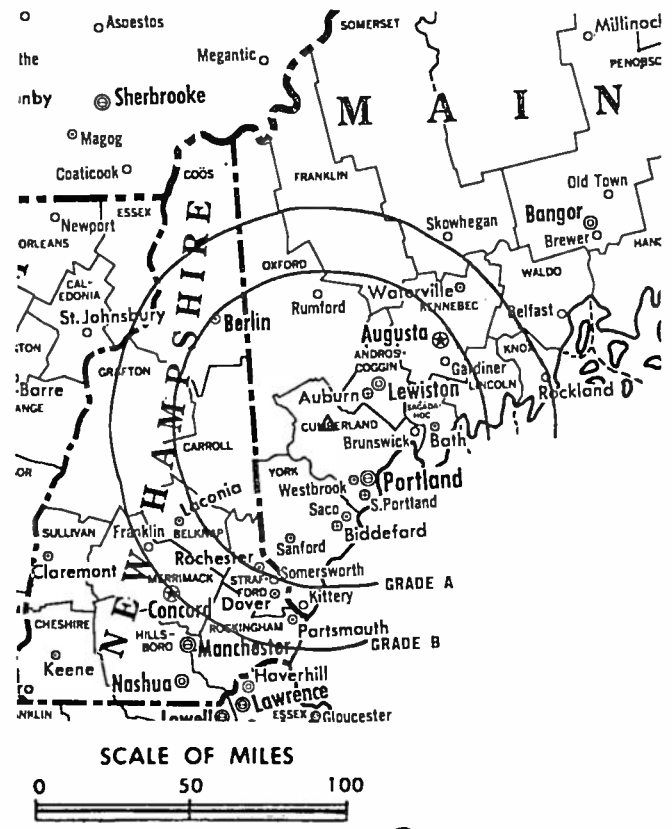
DAVID KING, vice president & general manager.
WILLIAM WHITTEM, general sales manager.
FRED DESJARDINS, chief engineer.
DOUGLAS SMITH, operations manager.

Highest 30 Sec. Rate (July 30, 1986): \$1000.

NETWORK BASE HOURLY RATE: \$1000.

Total Households: © MSI Consumer Market Data as of 1/1/86. TV Homes, TV% and Circulation © 1986 Arbitron. County coverage based on Arbitron study.

Net Weekly Circulation	State County	Total Households	TV Households	%
50% & Over	MAINE			
	Androscoggin	36,900	36,300	98
	Cumberland	85,100	83,800	98
	Franklin	10,700	10,300	96
	Kennebec	42,000	41,100	98
	Knox	13,300	12,900	97
	Lincoln	10,600	10,400	98



WGME-TV BNPCT—2508 Granted 11/1/59

© American Map Corp., No. 14244

Net Weekly Circulation	State County	Total Households	TV Households	%
50% & Over	Oxford	18,700	18,400	98
	Sagadahoc	11,400	11,100	97
	York	56,700	55,900	99
	NEW HAMPSHIRE			
Between 25-49%	Carroll	13,000	12,800	98
	Coos	12,900	12,700	98
	MAINE			
Between 5-24%	Somerset	16,200	15,800	98
	NEW HAMPSHIRE			
	Belknap	17,400	17,200	99
	Strafford	31,800	31,200	98
Station Totals	MAINE			
	Piscataquis	6,600	6,500	98
	Waldo	10,900	10,600	97
	NEW HAMPSHIRE			
	Grafton	24,700	23,900	97
	Merrimack	37,500	36,700	98
Rockingham	76,800	75,800	99	
Sullivan	14,500	14,000	97	
Station Totals		547,700	537,400	98
Net Weekly Circulation (1986)			290,400	
Average Daily Circulation (1986)			174,300	

Maine—Portland

WPXT

Ch. 51

Network Service: None, independent.

Grantee: Portland Broadcasting Inc., 2320 Congress St., Portland, ME 04102.

Studio: 2320 Congress St., Portland 04102.

Telephone: 207-774-0051.

Technical Facilities: Channel No. 51 (692-698 MHz). Authorized power: 3011-kw max. visual, 301-kw max. aural. Antenna: 917-ft. above av. terrain, 697-ft. above ground, 1177-ft. above sea level.

Latitude 43° 51' 05.5"
Longitude 70° 19' 40.0"

Transmitter: 2.5-mi. S of Gray.

Satellite Earth Stations: Pinzone, C-band; Vertex, Ku-band; M/A-Com & Pinzone receivers.

Ownership: John W. Bride, 45%; David Smith, 38%; Steven Thomas, 17%. Smith has interest in Commercial Radio Institute Inc., see Group Ownership of TV Stations.

Began Operation: Sept. 14, 1986.

Represented (sales): Independent Television Sales.

Represented (legal): Hamel & Park.

Represented (engineering): Ray Goudreau.

Personnel:

JOSH MCGRAW, vice president & general manager.
TONY PALMINTERI, sales manager.
MARK BECK, engineering director.
JENNIFER DENNISON, program director.
CAROL DAVIS, promotion director.



Highest 30 Sec. Rate: \$350.

Maine—Presque Isle

WAGM-TV

Ch. 8

Network Service: CBS; also NBC & ABC.

Licensee: WAGM-TV Inc.

Studio: U.S. Hwy. 1 & Parkhurst Road.

Mailing Address: Box 1149, Presque Isle, ME 04769.

Telephone: 207-764-4461. TWX: 710-229-1631.

Technical Facilities: Channel No. 8 (180-186 MHz). Authorized power: 58.9-kw visual, 12.9-kw aural. Antenna: 350-ft. above av. terrain, 292-ft. above ground, 962-ft. above sea level.

Latitude 46° 43' 44"
Longitude 68° 00' 07"

Transmitter: U.S. Hwy. 1 & Parkhurst Rd.

Satellite Earth Station: Star, 3.6-meter; Avcom receivers.

News Service: AP.

Ownership: NEPSK Inc. Thomas P. Shelburne III, chmn.-pres., 52.9%; Peter P. Kozloski, v.p.-secy.-treas., 39.8%.

Began Operation: Oct. 13, 1956. Sale of 94.8% to Hildreth family by Harold Glidden approved Sept. 19, 1956 by FCC (Television Digest, Vol. 13:39). Sale to present owner approved Feb. 8, 1984.

Represented (sales): Katz Television.

Represented (legal): Koteen & Naftalin.

Represented (engineering): Jules Cohen & Associates.

Personnel:

THOMAS SHELBURNE III, chief operating officer.
NORMAN W. JOHNSON, v. p., general manager & national sales manager.
EUGENE BREWER, chief engineer.
RON MADORE, sales manager, northern district.

Highest One Hour Rate: \$705.

Highest 30 Sec. Rate: \$200.

NETWORK BASE HOURLY RATE: \$275.



Total Households: © MSI Consumer Market Data as of 1/1/86. TV Homes, TV% and Circulation © 1986 Arbitron. County coverage based on Arbitron study.

Net Weekly Circulation	State County	Total Households	TV Households	%
50% & Over	MAINE Aroostook	29,500	28,700	97
Station Totals		29,500	28,700	97
Net Weekly Circulation (1986)				26,100
Average Daily Circulation (1986)				20,800

Maryland



Market	Arbitron A/DI TV Households	Rank	Market Area Commercial TV Stations
Washington, DC	1,522,100	9	WDCA-TV (20), WFTY (50), WJLA-TV (7), WRC-TV (4), WTTK (66), WTTG (5), WUSA (9)
Pittsburgh, PA	1,238,900	12	KDKA-TV (2), WPCB-TV (40), WPGH-TV (53), WPTT-TV (22), WPXI (11), WTAE-TV (4)
Baltimore, MD	878,800	21	WBAL-TV (11), WBFF (45), WJZ-TV (13), WKJL-TV (24), WMAR-TV (2), WNUV-TV (54)
Salisbury, MD	84,500	166	WBOC-TV (16), WMDT (47)
Hagerstown, MD	41,800	194	WHAG-TV (25)

**Looking for BIG Visibility
At a Low Cost?**
Professional Cards Work!
Call the advertising department at:
202/872-9200

Maryland Station Status as of October 1, 1986

	VHF	UHF	TOTAL
Commercial Television Stations	3	6	9
Educational Television Stations	0	4	4
			13

Maryland—Baltimore

WBAL-TV

Ch. 11

Network Service: CBS.

Licensee: Hearst Corp., Radio & TV Div., Maryland's Broadcast Center, Baltimore, MD 21211.

Studio: Maryland's Broadcast Center, Baltimore, MD 21211.

Telephone: 301-467-3000. TWX: 710-234-1086.

Technical Facilities: Channel No. 11 (198-204 MHz). Authorized power: 316-kw visual, 31.6-kw aural. Antenna: 1000-ft. above av. terrain, 998-ft. above ground, 1318-ft. above sea level.

Latitude 39° 20' 05"
Longitude 76° 39' 03"

Transmitter: 3800 Hooper Ave.

Satellite Earth Stations: 5 in operation; Scientific-Atlanta, M/A-Com & Microdyne receivers.

AM Affiliate: WBAL, 50-kw, 1090 kHz (NBC).

FM Affiliate: WIYY, 20-kw, 97.9 MHz (No. 250), 960-ft.

News Services: AP, UPI, CBS, CNN.

Ownership: Hearst Corp. For other interests, see Group Ownership & Newspaper Ownership of TV Stations.

Began Operation: March 11, 1948.

Represented (sales): Blair Television.

Represented (legal): Dempsey & Koplovitz.

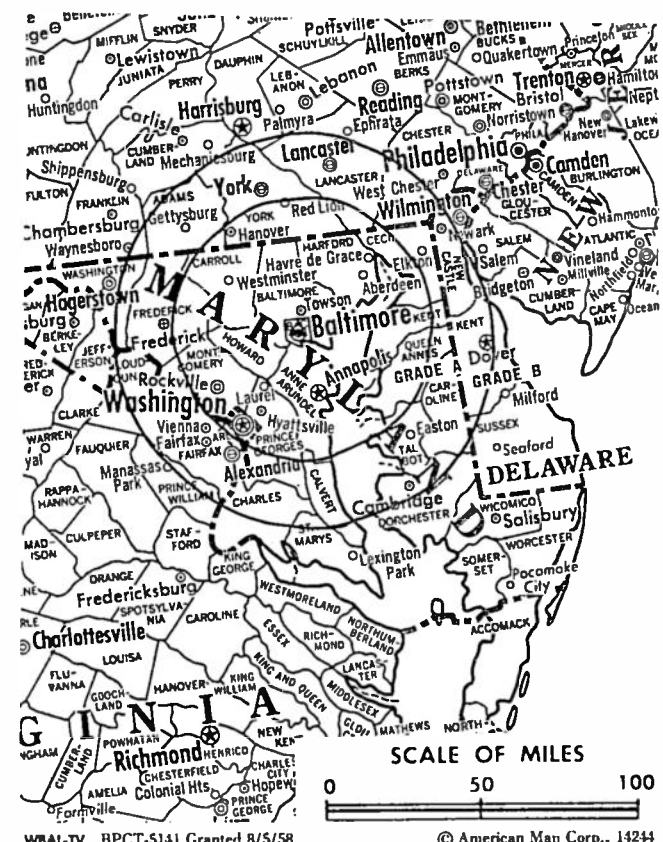
Personnel:

MALCOLM D. POTTER, vice president & general manager.
JACK GILMORE, vice president & general sales manager.
LYNN McINTYRE, program director.
KERRY RICHARDS, promotion director.
FRANK GRAHAM, news director.
JOHN COOKE, executive producer.
J. SYDNEY KING, community service manager.
OTTO CLAUS, chief engineer.

Rates: Not available.

Total Households: © MSI Consumer Market Data as of 1/1/86. TV Homes, TV% and Circulation © 1986 Arbitron. County coverage based on Arbitron study.

Net Weekly Circulation	State County	Total Households	TV Households	%
50% & Over	MARYLAND			
	Anne Arundel	137,400	136,700	99
	Baltimore	253,700	252,500	100
	Caroline	8,800	8,700	99
	Carroll	36,400	36,200	99
	Cecil	21,900	21,800	100
	Dorchester	11,300	11,200	99
	Frederick	43,400	43,100	99
	Harford	52,500	52,200	99
	Howard	50,600	50,300	99
	Kent	6,400	6,300	98
	Queen Annes	10,100	10,000	99
	Talbot	10,800	10,700	99
	Baltimore City	275,600	274,300	100
	PENNSYLVANIA			
	Adams	25,400	24,800	98
	Franklin	43,700	42,300	97
Between 25-49%	DELAWARE			
	Kent	36,200	35,900	99
	Sussex	39,200	38,700	99
MARYLAND				
Calvert	13,500	13,300	99	
Prince Georges	233,400	232,600	100	



WBAL-TV BPCT-5141 Granted 8/5/58 © American Map Corp., 14244

Net Weekly Circulation	State County	Total Households	TV Households	%
Between 25-49%	Somerset	6,700	6,600	98
	Wicomico	25,100	24,900	99
	Worcester	13,400	13,200	99
	PENNSYLVANIA			
	York	123,300	121,100	98
	VIRGINIA			
	Rappahannock	2,500	2,500	100
	WEST VIRGINIA			
	Jefferson	11,800	11,700	99
	Between 5-24%	DISTRICT OF COLUMBIA		
Dist Of Columbia		248,000	245,400	99
MARYLAND				
Charles		26,100	25,800	99
Montgomery		228,200	227,300	100
St Marys		21,800	21,600	99
Washington		41,700	41,400	99
NEW JERSEY				
Salem		24,200	23,800	98
PENNSYLVANIA				
Lancaster		137,100	132,400	97
VIRGINIA				
Arlington		124,400	123,700	99
Clarke		3,700	3,700	100
Fairfax		252,500	251,600	100
Frederick	20,300	20,100	99	
King George	3,800	3,800	100	
Prince William	58,800	58,400	99	
Shenandoah	11,000	10,900	99	
Warren	8,800	8,700	99	
Westmoreland	5,600	5,500	98	
WEST VIRGINIA				
Berkeley	18,800	18,600	99	
Station Totals		2,727,900	2,704,300	99
Net Weekly Circulation (1986)			1,167,700	
Average Daily Circulation (1986)			636,400	

Maryland—Baltimore

WBFF

Ch. 45

Network Service: None, independent,

Licensee: Chesapeake Television Inc., 3500 Parkdale Ave., Baltimore, MD 21211.

Studio: 3500 Parkdale Ave., Baltimore, MD 21211.

Telephone: 301-462-4500. Fax: 301-462-5647. TWX: 710-234-1009.

Technical Facilities: Channel No. 45 (656-662 MHz). Authorized power: 3925-kw max. visual, 785-kw max. aural. Antenna: 896-ft. above av. terrain, 706-ft. above ground, 1249-ft. above sea level.

Latitude 39° 17' 13"
Longitude 76° 45' 16"

Holds CP for change to 1589-kw max. visual, 79.5-kw max. aural, 1056-ft above av. terrain, 1039-ft. above ground, 1329-ft. above sea level, lat. 39° 20' 10", long. 76° 38' 59", transmitter to 0.24-mi. NNW of intersection of Hooper Ave. & 41st St., Baltimore. BPCT-860326KF.

Transmitter: 1200 N. Rolling Rd.

Satellite Earth Stations: Harris, 3-meter; Microdyne, 5-meter; Microdyne & Automation Techniques receivers.

News Service: CNN.

Ownership: Julian S. Smith, 47.5%; Frederick M. Himes Jr., 8.2%; Robert L. Simmons, 5%; others, none with more than 5%; Commercial Radio Institute Inc., 33%. Principals have interest in WTTE(TV), Columbus, OH; WPTT-TV, Pittsburgh, PA; permittees of WIIB(TV) Ch. 63, Bloomington, IN; Ch. 38, St. Petersburg, FL; applications for Ch. 54, Omaha, NE & Ch. 48, Burlington, NJ.

Began Operation: April 11, 1971.

Represented (sales): Seitel Inc.

Represented (legal): Fisher, Wayland, Cooper & Leader.

Represented (engineering): Carl T. Jones Corp.

Personnel:

JULIAN S. SMITH, president & general manager.
FREDERICK M. HIMES JR., exec. v.p. & operations manager.
ROBERT SIMMONS, vice president, sales.
BROCK ABERNATHY, sales manager.
WILLIAM LeFEVRE, program manager.
DWIGHT WEEMS, production manager.
AUGUSTINE LEVERO, marketing manager.
ERNEST BOSTON, news director.
GEORGE LEWIS, special programs manager.
SHARON CHRISTOPHER, public affairs manager,
DENNIS WINTERS, chief engineer.
BRAD FOLTYN, promotion manager.

Highest 30 Sec. Rate: \$400.

Total Households: © MSI Consumer Market Data as of 1/1/86. TV Homes, TV% and Circulation © 1986 Arbitron. County coverage based on Arbitron study.

Net Weekly Circulation	State County	Total Households	TV Households	%
50% & Over	MARYLAND			
	Baltimore City	275,600	274,300	100
Between 25-49%	MARYLAND			
	Anne Arundel	137,400	136,700	99
	Baltimore	253,700	252,500	100
	Caroline	8,800	8,700	99
	Carroll	36,400	36,200	99
	Dorchester	11,300	11,200	99
	Frederick	43,400	43,100	99
	Harford	52,500	52,200	99
	Howard	50,600	50,300	99
	Kent	6,400	6,300	98
	Queen Annes	10,100	10,000	99
Talbot	10,800	10,700	99	



Net Weekly Circulation	State County	Total Households	TV Households	%
Between 25-49%	VIRGINIA			
	Clarke	3,700	3,700	100
Between 5-24%	DISTRICT OF COLUMBIA			
	Dist Of Columbia	248,000	245,400	99
	DELAWARE			
	Kent	36,200	35,900	99
	MARYLAND			
	Calvert	13,500	13,300	99
	Cecil	21,900	21,800	100
	Charles	26,100	25,800	99
	Montgomery	228,200	227,300	100
	Prince Georges	233,400	232,600	100
	St Marys	21,800	21,600	99
Washington	41,700	41,400	99	
PENNSYLVANIA				
Adams	25,400	24,800	98	
Cumberland	70,400	69,100	98	
Franklin	43,700	42,300	97	
Lancaster	137,100	132,400	97	
York	123,300	121,100	98	
VIRGINIA				
Arlington	124,400	123,700	99	
Culpeper	8,200	8,100	99	
Fairfax	252,500	251,600	100	
Frederick	20,300	20,100	99	
Loudoun	22,500	22,200	99	
Prince William	58,800	58,400	99	
Spotsylvania	19,500	19,300	99	
Stafford	15,000	14,800	99	
Warren	8,800	8,700	99	
WEST VIRGINIA				
Berkeley	18,800	18,600	99	
Jefferson	11,800	11,700	99	
Station Totals		2,732,000	2,707,900	99
Net Weekly Circulation (1986)			706,200	
Average Daily Circulation (1986)			253,900	

Maryland—Baltimore

WJZ-TV

Ch. 13

Network Service: ABC.

Licensee: Group W Television Inc., Television Hill, Baltimore, MD 21211.

Studio: Television Hill, Baltimore, MD 21211.

Telephone: 301-466-0013. TWX: 301-955-1178.

Technical Facilities: Channel No. 13 (210-216 MHz). Authorized power: 316-kw visual, 31.6-kw aural. Antenna: 990-ft. above av. terrain, 998-ft. above ground, 1318-ft. above sea level.

Latitude 39° 20' 04.3"
Longitude 76° 39' 02.8"

Transmitter: Television Hill.

Multichannel TV Sound: Stereo only.

Satellite Earth Stations: Transmit/receive, Scientific-Atlanta, 10-meter; Scientific-Atlanta receivers.

News Services: AP, UPI.

Ownership: Subsidiary of Westinghouse Electric Corp. For officers and other interests, see Group W in Group Ownership of Television Stations.

Began Operation: Nov. 2, 1948. Sale to present owner by Ben & Herman Cohen families approved June 27, 1957, by FCC (Television Digest, Vol. 13:18, 19, 26).

Represented (sales): Group W Television Sales.

Personnel:

- JONATHAN KLEIN, vice president & general manager.
- DANA FITZGERALD, general sales manager.
- JAMES EATON, program director.
- KAREN SOBEK, operations manager.
- PHIL ARRINGTON, creative services manager.
- MICHAEL BROOM, human resources manager.
- BOB ROSS, engineering manager.
- LYNN ALFORD, controller/business manager.
- KRISTAN LEATHERMAN, public relations manager.
- PHYLLIS SHELTON, community affairs manager.
- DICK PETERSON, market development manager.

Rates: On request.

NETWORK BASE HOURLY RATE: \$1925.

Total Households: © MSI Consumer Market Data as of 1/1/86. TV Homes, TV% and Circulation © 1986 Arbitron. County coverage based on Arbitron study.

Net Weekly Circulation	State County	Total Households	TV Households	%	
50% & Over	MARYLAND				
	Anne Arundel	137,400	136,700	99	
	Baltimore	253,700	252,500	100	
	Caroline	8,800	8,700	99	
	Carroll	36,400	36,200	99	
	Cecil	21,900	21,800	100	
	Dorchester	11,300	11,200	99	
	Frederick	43,400	43,100	99	
	Harford	52,500	52,200	99	
	Howard	50,600	50,300	99	
	Kent	6,400	6,300	98	
	Queen Annes	10,100	10,000	99	
	Talbot	10,800	10,700	99	
	Wicomico	25,100	24,900	99	
	Baltimore City	275,600	274,300	100	
	PENNSYLVANIA				
	Adams	25,400	24,800	98	
	Franklin	43,700	42,300	97	
	Between 25-49%	DELAWARE			
		Kent	36,200	35,900	99
	Sussex	39,200	38,700	99	
MARYLAND					
Allegany	29,000	28,700	99		
Calvert	13,500	13,300	99		
Prince Georges	233,400	232,600	100		



Net Weekly Circulation	State County	Total Households	TV Households	%
Between 25-49%	St Marys	21,800	21,600	99
	Worcester	13,400	13,200	99
	PENNSYLVANIA			
	York	123,300	121,100	98
	VIRGINIA			
	Rappahannock	2,500	2,500	100
	WEST VIRGINIA			
	Berkeley	18,800	18,600	99
	Jefferson	11,800	11,700	99
	Mineral	10,200	10,100	99
Between 5-24%	DISTRICT OF COLUMBIA			
	Dist Of Columbia	248,000	245,400	99
	MARYLAND			
	Charles	26,100	25,800	99
	Montgomery	228,200	227,300	100
	Somerset	6,700	6,600	98
	Washington	41,700	41,400	99
	PENNSYLVANIA			
	Cumberland	70,400	69,100	98
	Fulton	5,200	5,000	96
	Lancaster	137,100	132,400	97
	VIRGINIA			
	Arlington	124,400	123,700	99
	Clarke	3,700	3,700	100
	Culpeper	8,200	8,100	99
Fairfax	252,500	251,600	100	
Frederick	20,300	20,100	99	
Loudoun	22,500	22,200	99	
Prince William	58,800	58,400	99	
Spotsylvania	19,500	19,300	99	
Stafford	15,000	14,800	99	
Warren	8,800	8,700	99	
WEST VIRGINIA				
Hampshire	5,800	5,700	98	
Station Totals		2,869,100	2,843,300	99
Net Weekly Circulation (1986)			1,201,700	
Average Daily Circulation (1986)			672,300	

Maryland—Baltimore

WKJL-TV

Ch. 24

Network Service: None, independent.

Licensee: Family Media Inc., 4820 Seton Dr., Baltimore, MD 21215.

Studio: 4820 Seton Dr.

Telephone: 301-358-2400.

Technical Facilities: Channel No. 24 (530-536 MHz). Authorized power: 1180-kw max. visual, 118-kw max. aural. Antenna: 1073-ft. above av. terrain, 900-ft. above ground, 1405-ft. above sea level.

Latitude	39°	17'	15"
Longitude	76°	45'	38"

Transmitter: WNUV-TV transmitter site.

Satellite Earth Station: In operation.

News Service: INN.

Ownership: Sam Moore, pres., 75%; Guy Sanders Jr. & Charles Moore, v.p.s., 10% each; Thomas Harris, secy.-treas., 5%; Bob Niebel, dir. Principals have interest in application for Ch. 50, Hendersonville, TN. Note: Sale to Home Shopping Network pends. (Television Digest, Vol. 26:33).

Began Operation: Dec. 24, 1985.

Represented (sales): Katz Independent TV Sales.

Represented (legal): Wiley, Rein & Fielding.

Represented (engineering): Edward F. Lorentz & Assoc.

Personnel:

GERALD M. LISS, vice president & general manager.

JAY CLEAVER, general sales manager.

BRAD FOLTYN, program & promotion manager.



Highest 30 Sec. Rate: \$300.

Maryland—Baltimore

WMAR-TV

Ch. 2

Network Service: NBC.

Licensee: Tat Corp., Box 1957, Baltimore, MD 21203.

Studio: Television Park, 6400 York Rd., Baltimore, MD 21212.

Telephone: 301-377-2222. TWX: 710-232-1804.

Technical Facilities: Channel No. 2 (54-60 MHz). Authorized power: 100-kw visual, 10-kw aural. Antenna: 1000-ft. above av. terrain, 999-ft. above ground, 1319-ft. above sea level.

Latitude 39° 20' 04.3"
Longitude 76° 39' 02.8"

Transmitter: Television Hill, 3724 Parkdale Ave.

Satellite Earth Stations: 3 in operation; Scientific-Atlanta, 7-meter.

News Services: AP, UPI, NBC.

Ownership: Gillett Communications Co., see Group Ownership of TV Stations.

Began Operation: Oct. 27, 1947. Sale to present owner by Times Mirror approved by FCC Sept. 4, 1986 (Television Digest, Vol. 26:28). Previous sale to Times Mirror by Abell Communications approved simultaneously.

Represented (sales): TeleRep Inc.

Represented (legal): Hogan & Hartson.

Personnel:

ARNOLD J. KLEINER, president & general manager.
HOWARD ZEIDEN, vice president, sales.
CHARLOTTE M. HALL, vice president, broadcast operations & programming.
JOSEPH M. BRUNO, vice president, engineering.
JOHN A. BUTTE, vice president, news.

Highest 30 Sec. Rate: \$5000.

Total Households: © MSI Consumer Market Data as of 1/1/86. TV Homes, TV% and Circulation © 1986 Arbitron. County coverage based on Arbitron study.

Net Weekly Circulation	State County	Total Households	TV Households	%
50% & Over	DELAWARE			
	Sussex	39,200	38,700	99
	MARYLAND			
	Anne Arundel	137,400	136,700	99
	Baltimore	253,700	252,500	100
	Caroline	8,800	8,700	99
	Carroll	36,400	36,200	99
	Cecil	21,900	21,800	100
	Dorchester	11,300	11,200	99
	Frederick	43,400	43,100	99
	Harford	52,500	52,200	99
	Howard	50,600	50,300	99
	Kent	6,400	6,300	98
	Queen Annes	10,100	10,000	99
	Talbot	10,800	10,700	99
	Wicomico	25,100	24,900	99
	Worcester	13,400	13,200	99
	Baltimore City	275,600	274,300	100
	PENNSYLVANIA			
Adams	25,400	24,800	98	
Between 25-49%	DELAWARE			
	Kent	36,200	35,900	99
	MARYLAND			
	Calvert	13,500	13,300	99
	St Marys	21,800	21,600	99
	Somerset	6,700	6,600	98
	Washington	41,700	41,400	99
	PENNSYLVANIA			
	Franklin	43,700	42,300	97



Net Weekly Circulation	State County	Total Households	TV Households	%	
Between 25-49%	York	123,300	121,100	98	
	VIRGINIA				
	Rappahannock	2,500	2,500	100	
	Warren	8,800	8,700	99	
	WEST VIRGINIA				
	Berkeley	18,800	18,600	99	
	Jefferson	11,800	11,700	99	
	Between 5-24%	DISTRICT OF COLUMBIA			
		Dist Of Columbia	248,000	245,400	99
		MARYLAND			
Charles		26,100	25,800	99	
Montgomery		228,200	227,300	100	
Prince Georges		233,400	232,600	100	
PENNSYLVANIA					
Dauphin		94,400	92,500	98	
Fulton		5,200	5,000	96	
Lancaster		137,100	132,400	97	
VIRGINIA					
Arlington	124,400	123,700	99		
Clarke	3,700	3,700	100		
Fairfax	252,500	251,600	100		
Frederick	20,300	20,100	99		
Loudoun	22,500	22,200	99		
Page	7,400	7,400	100		
Prince William	58,800	58,400	99		
Shenandoah	11,000	10,900	99		
Spotsylvania	19,500	19,300	99		
Stafford	15,000	14,800	99		
WEST VIRGINIA					
Hampshire	5,800	5,700	98		
Morgan	4,300	4,200	98		
Station Totals		2,868,400	2,842,300	99	
Net Weekly Circulation (1986)			1,182,600		
Average Daily Circulation (1986)			647,400		

Maryland—Baltimore

WNUV-TV

Ch. 54

Network Service: None, independent.

Licensee: New-Vision Inc., 6317 Park Heights Ave., Baltimore, MD 21215.

Studio: 3001 Druid Park Dr., Baltimore, MD 21215.

Telephone: 301-462-5400.

Technical Facilities: Channel No. 54 (710-716 MHz). Authorized power: 4645-kw max. visual, 464.5-kw max. aural. Antenna: 1146-ft. above av. terrain, 1000-ft. above ground, 1505-ft. above sea level.

Latitude 39° 17' 15"
Longitude 76° 45' 38"

Transmitter: 0.37-mi. W of Rolling Rd., 0.16-mi. N of U.S. 40, Catonsville.

Satellite Earth Stations: Microdyne, 3.7-meter, 5-meter & 7-meter; Microdyne receivers.

Ownership: Samuel S. Kravetz, pres., 27%; Isaac S. Blonder, v.p., 12.5%; Frances C. Gaguine, secy., 12.5%; Estate of Bernard Salditch, 12.5%; Ben H. Tongue, 12.5%; Dorothy H. Kravetz, 9.2%; Diane F., Katherine & Richard Kravetz, 4.6% each.

Began Operation: July 1, 1982.

Represented (sales): Independent Television Sales.

Represented (legal): Fly, Shuebruk, Gaguine, Boros & Braun.

Represented (engineering): Moffet, Larson & Johnson.

Personnel:

SAMUEL KRAVETZ, general manager.
MANNY PAIGE, general sales manager.
MARK SALDITCH, program director.
PAUL GARNET, chief engineer
BRANDT MINNICK, local sales manager.

Highest 30 Sec. Rate: \$400.

Total Households: © MSI Consumer Market Data as of 1/1/86. TV Homes, TV% and Circulation © 1986 Arbitron. County coverage based on Arbitron study.

Not Weekly Circulation	State County	Total Households	TV Households	%
Between 25-49%	MARYLAND			
	Baltimore City	275,600	274,300	100
Between 5-24%	MARYLAND			
	Anne Arundel	137,400	136,700	99
	Baltimore	253,700	252,500	100
	Calvert	13,500	13,300	99



Net Weekly Circulation	State County	Total Households	TV Households	%
Between 5-24%	Caroline	8,800	8,700	99
	Carroll	36,400	36,200	99
	Cecil	21,900	21,800	100
	Dorchester	11,300	11,200	99
	Harford	52,500	52,200	99
	Howard	50,600	50,300	99
	Kent	6,400	6,300	98
	Prince Georges	233,400	232,600	100
	Queen Annes	10,100	10,000	99
	Talbot	10,800	10,700	99
VIRGINIA	Warren	8,800	8,700	99
	Station Totals	1,131,200	1,125,500	99
Net Weekly Circulation (1986)			222,200	
Average Daily Circulation (1986)			77,200	

Maryland—Hagerstown

WHAG-TV

Ch. 25

Network Service: NBC.

Licensee: Great Trails Bcstg. Corp., 717 E. David Rd., Dayton, OH 45429.

Studio: 13 E. Washington St., Hagerstown, MD 21740.

Telephone: 301-797-4400.

Technical Facilities: Channel No. 25 (536-542 MHz). Authorized power: 676-kw max. & 436-kw horizontal visual, 67.6-kw max. & 43.6-kw horizontal aural. Antenna: 1229-ft. above av. terrain, 454-ft. above ground, 1894-ft. above sea level.

Latitude 39° 39' 35"
Longitude 77° 57' 57"

Transmitter: 1.8-mi. W of Clear Spring, Fairview Mtn.

Satellite Earth Station: In operation; Harris receivers.

News Services: NBC, UPI.

Ownership: Alexander J. Williams, pres.-treas.; Clark W. Davis, v.p.; Elizabeth Sawyer, secy.; John P. Williams Jr., asst. secy.; Charles Sawyer Estate, 42.6%; Edward Sawyer, John Sawyer & Anne S. Greene, 7.1% each; John Sawyer, Trustee, 25.6%; Charles Sawyer III, 3.9%; John P. Williams Jr., Trustee, 3.3%; Thomas C. Sawyer Estate, 2.6%; Caroline Sawyer, 0.7%. Great Trails owns WFFT-TV, Fort Wayne, IN; WCII & WDJX(FM), Louisville, KY; WCOL & WXGT(FM), Columbus; WING(AM), Dayton; WGTZ(FM), Eaton; WIZE(AM), Springfield, OH; WMKE & WBCS(FM), Milwaukee, WI.

Began Operation: Jan. 3, 1970. Sale to present owners by Richard Henson, et al., approved by FCC July 30, 1981 (Television Digest, Vol. 21:6). Transfer of control by Adler Communications Corp. granted by FCC Sept. 18, 1972.

Represented (sales): Katz Television.

Represented (legal): Haley, Bader & Potts.

Represented (engineering): Cohen & Dippell.

Personnel:
GEORGE J. WYMER, vice president & general manager.
HUGH BRESLIN III, sales manager.

Highest 30 Sec. Rate (July 24, 1986): \$500.

NETWORK BASE HOURLY RATE: \$145.

Total Households: © MSI Consumer Market Data as of 1/1/86. TV Homes, TV% and Circulation © 1986 Arbitron. County coverage based on Arbitron study.

Net Weekly Circulation	State County	Total Households	TV Households	%
50% & Over	MARYLAND			
	Allegany	29,000	28,700	99
	Washington	41,700	41,400	99
	PENNSYLVANIA			
	Franklin	43,700	42,300	97
Between 25-49%	WEST VIRGINIA			
	Mineral	10,200	10,100	99
Between 25-49%	PENNSYLVANIA			
	Fulton	5,200	5,000	96



Net Weekly Circulation	State County	Total Households	TV Households	%
Between 25-49%	VIRGINIA			
	Page	7,400	7,400	100
	Rappahannock	2,500	2,500	100
	WEST VIRGINIA			
	Berkeley	18,800	18,600	99
	Hampshire	5,800	5,700	98
Between 5-24%	MARYLAND			
	Garrett	9,800	9,600	98
	PENNSYLVANIA			
	Bedford	17,500	17,000	97
	Huntingdon	15,300	14,900	97
	VIRGINIA			
	Clarke	3,700	3,700	100
	Frederick	20,300	20,100	99
	Shenandoah	11,000	10,900	99
	Warren	8,800	8,700	99
WEST VIRGINIA				
Hardy	3,800	3,700	97	
Jefferson	11,800	11,700	99	
Pendleton	3,100	3,000	97	
Station Totals		273,700	269,200	98
Net Weekly Circulation (1986)				115,400
Average Daily Circulation (1986)				57,200

Maryland—Salisbury

WBOC-TV

Ch. 16

Network Service: CBS, NBC.

Licensee: WBOC-TV Inc., 1729 N. Salisbury Blvd., Salisbury, MD 21801.

Studio: Radio-TV Park, Salisbury, MD 21801.

Telephone: 301-749-1111. TWX: 301-344-4947.

Technical Facilities: Channel No. 16 (482-488 MHz). Authorized power: 4070-kw max. & 933-kw horizontal visual, 407-kw max. & 93.3-kw horizontal aural. Antenna: 980-ft. above av. terrain, 1003-ft. above ground, 1049-ft. above sea level.

Latitude 38° 30' 16"
Longitude 75° 38' 35"

Transmitter: 1.2-mi. S of intersection of Rtes. 24 & 347, approx. 5-mi. SE of Sharptown.

Satellite Earth Station: ADM, 6.8-meter; Scientific-Atlanta receivers.

News Service: AP.

Ownership: Draper Communications Inc., 100%. DCI ownership: Thomas H. Draper, chmn.-pres., 55%; Robert A. Fischer Jr., secy.-asst. treas., 4%; Glenn C. Kenton, treas.-asst. secy., 5%; David G. Burton, 10%; Robert A. Fischer Sr. & Richard S. Fischer, 3% each; Six Plus Inc., 20%. Six Plus ownership: Walter E. Timm, trustee, chmn., 74.5%; Glenn C. Kenton, pres.; George A. Weymouth, v.p., 13.2%; Clarence A. Weymouth, secy.; G. Howard Edler Jr., treas.; Eugene E. Weymouth, 3.3%; Deo & Andrew Hobbs Jr., 2.7% each. Draper Communications also owns KOAM-TV Pittsburg, KS; KGBT-TV, Harlingen, TX.

Began Operation: July 15, 1954. Sale to present owners by The A. S. Abell Co. approved by FCC Sept. 5, 1980.

Represented (sales): Katz Television.

Represented (legal): Arent, Fox, Kintner, Plotkin & Kahn.

Represented (engineering): A. D. Ring & Associates.

Personnel:

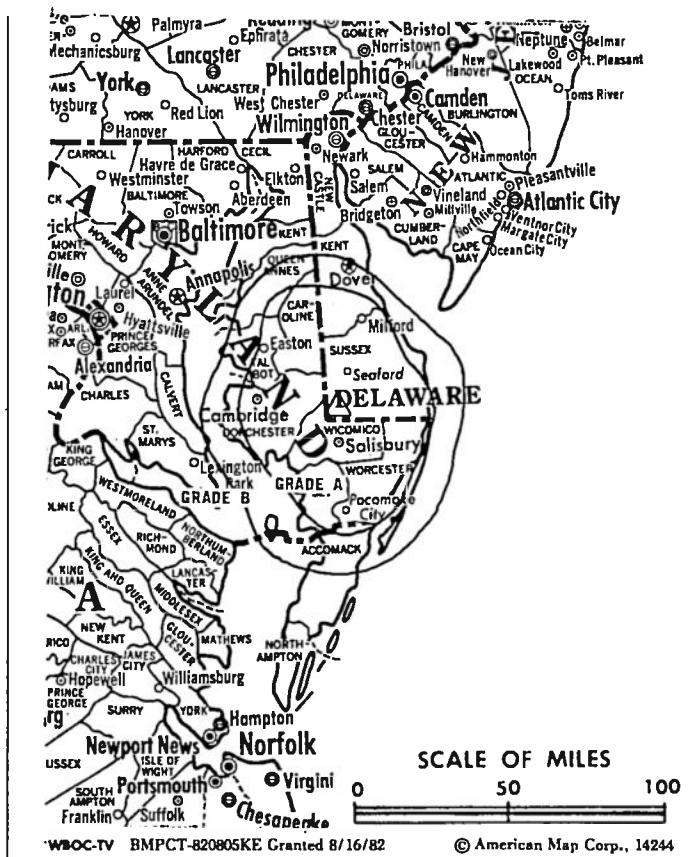
WILLIAM K. KENTON, vice president & general manager.
ROBERT GETZ, general sales manager.
CAROL HESS, program director.
SALLY CANNON, news director.
VINCENT E. DONOVAN, chief engineer.

Highest 30 Sec. Rate (Aug. 1, 1983): \$350.

NETWORK BASE HOURLY RATE: \$850.

Total Households: © MSI Consumer Market Data as of 1/1/86. TV Homes, TV% and Circulation © 1986 Arbitron. County coverage based on Arbitron study.

Net Weekly Circulation	State County	Total Households	TV Households	%
50% & Over	DELAWARE Sussex	39,200	38,700	99



Net Weekly Circulation	State County	Total Households	TV Households	%
50% & Over	MARYLAND			
	Dorchester	11,300	11,200	99
	Somerset	6,700	6,600	98
	Wicomico	25,100	24,900	99
	Worcester	13,400	13,200	99
Between 25-49%	VIRGINIA			
	Accomack	11,700	11,400	98
Between 25-49%	DELAWARE			
	Kent	36,200	35,900	99
Between 5-24%	MARYLAND			
	Caroline	8,800	8,700	99
Between 5-24%	MARYLAND			
	Queen Annes	10,100	10,000	99
	Talbot	10,800	10,700	99
	VIRGINIA			
	Northumberland	3,900	3,800	97
Station Totals		177,200	175,100	98
Net Weekly Circulation (1986)			109,100	
Average Daily Circulation (1986)			72,700	

Maryland—Salisbury

WMDT

Ch. 47

Network Service: ABC, NBC.

Licensee: Delmarva Broadcast Service General Partnership, Box 4009, Salisbury, MD 21801.

Studio: 202 Downtown Plaza, Salisbury, MD 21801.

Telephone: 301-742-4747.

Technical Facilities: Channel No. 47 (668-674 MHz). Authorized power: 3470-kw max. & 676-kw horizontal visual, 347-kw max. & 67.6-kw horizontal aural. Antenna: 1000-ft. above av. terrain, 1027-ft. above ground, 1049-ft. above sea level.

Latitude 38° 30' 06"
Longitude 75° 44' 09"

Transmitter: Snethen Church Rd., near Sharptown, MD.

Multichannel TV Sound: Stereo & separate audio program.

Satellite Earth Stations: 3 in operation; Andrew, 4.5-meter; Horizon, 6.3-meter; Avantek & M/A-Com receivers.

News Services: AP, ABC.

Ownership: Joseph L. Brechner, gen. partner, 53.75%; Marion B. Brechner, gen. partner, 46.25%. The Brechners own licensees of KTKA-TV, Topeka, KS; WKFI(AM) & WSWO(FM) Wilmington, OH.

Began Operation: April 11, 1980. Sale to present owners approved by FCC May 5, 1982.

Represented (sales): Seltel Inc.

Represented (legal): Cohn & Marks.

Represented (engineering): Kessler & Gehman Associates.

Personnel:

- FRANK PILGRIM, general manager.
- CLAY SPURRIER, director of engineering.
- RICH DIPILLA, local/regional sales manager.
- BRIAN OLSON, news director.
- KAREN CANNON, traffic manager.
- JOHN CANNON, promotion director.
- SUSAN BURLEY, office manager.

Highest 30 Sec. Rate: \$350.

NETWORK BASE HOURLY RATE: \$275.

Total Households: © MSI Consumer Market Data as of 1/1/86. TV Homes, TV% and Circulation © 1986 Arbitron. County coverage based on Arbitron study.

Net Weekly Circulation	State County	Total Households	TV Households	%
50% & Over	DELAWARE Sussex	39,200	38,700	99
	MARYLAND Somerset	6,700	6,600	98



Net Weekly Circulation	State County	Total Households	TV Households	%
50% & Over	Wicomico	25,100	24,900	99
	Worcester	13,400	13,200	99
Between 25-49%	DELAWARE Kent	36,200	35,900	99
	MARYLAND Caroline	8,800	8,700	99
	Dorchester	11,300	11,200	99
Between 5-24%	VIRGINIA Accomack	11,700	11,400	98
	MARYLAND Kent	6,400	6,300	98
Between 5-24%	Talbot	10,800	10,700	99
	VIRGINIA Northumberland	3,900	3,800	97
Station Totals		173,500	171,400	98
Net Weekly Circulation (1986)			90,400	
Average Daily Circulation (1986)			45,500	

Massachusetts



Market	Arbitron ADI TV Households	Rank
Boston, MA	2,005,800	6
Providence, RI-New Bedford, MA	561,200	42
Albany-Schenectady-Troy, NY	481,200	51
Springfield, MA	208,700	103

Market Area Commercial TV Stations
WBZ-TV (4), WCVB-TV (5), WHLL (27), WLVI-TV (56), WMUR-TV (9), WNDS (50), WNEV-TV (7), WNHT (21), WQTV (68), WSBK-TV (38), WJVJ-TV (66), WXNE (25), WCVX (58), WJAR-TV (10), WLNE (6), WNAC-TV (64), WPRI-TV (12), WCDC (19), WNYT (13), WRGB (6), WTEN (10), WUSV (45), WXXA-TV (23), WGGB-TV (40), WWLP (22)

State Cross Reference List	
Communities That Receive Programs of Stations That are Located Elsewhere	
WJVJ-TV, Boston	See Marlborough, MA
WHLL-TV, Boston	See Worcester, MA
WLVI-TV, Cambridge	See Boston, MA
WCVX, New Bedford	See Vineyard Haven, MA
WLNE, New Bedford	See Providence, RI

Massachusetts Station Status as of October 1, 1986			
	VHF	UHF	TOTAL
Commercial Television Stations	3	10	13
Educational Television Stations	1	2	3
			16

Massachusetts—Adams

WCDC

Ch. 19

(Satellite of WTEN, Albany, NY)

Network Service: ABC.

Licensee: Knight-Ridder Broadcasting Inc.

Studio: See WTEN, Albany, NY.

Telephone: Albany, 518-436-4822. TWX: 710-441-8203.

Technical Facilities: Channel No. 19 (500-506 MHz). Authorized power: 448.7-kw max. visual, 44.87-kw max. aural. Antenna: 2090-ft. above av. terrain, 248-ft. above ground, 3688-ft. above sea level.

Latitude	42°	38'	14"
Longitude	73°	10'	07"

Transmitter: Atop Mt. Greylock, Adams, MA.

Satellite Earth Station: In operation; Harris receivers.

News Services: AP, UPI, National Weather Service.

Ownership: See WTEN, Albany, NY.

Began Operation: Feb. 5, 1954. Left air Feb. 25, 1956 when tower and antenna were destroyed by high winds. Sold to Capital Cities Bcstg. by Leon Podolsky and associates and station resumed operation Feb. 22, 1957 (Television Digest, Vol. 12:49; 13:6, 8). Sale to present owner by Capital Cities Bcstg. approved by FCC Feb. 1971.

Represented (sales): MMT Sales Inc.

Represented (legal): Wilmer, Cutler & Pickering.

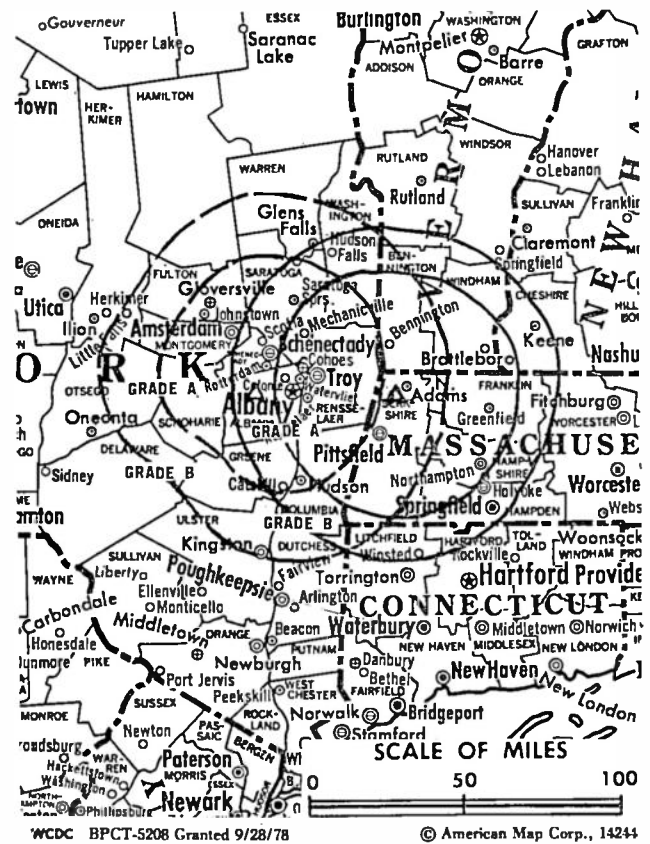
Represented (engineering): Edward F. Lorentz & Associates.

Personnel: Same as WTEN Albany, NY.

Rates: Sold in combination with WTEN, Albany, NY.

NETWORK BASE HOURLY RATE: Bonus to WTEN Albany, NY.

Arbitron Data: Included with parent WTEN, Albany, NY.



Robert W. Rounsaville & Associates
MEDIA BROKERS AND CONSULTANTS
ATLANTA: 1-800-531-1500 ORLANDO: 1-800-328-3500

Massachusetts—Boston

WBZ-TV

Ch. 4

Network Service: NBC.

Licensee: Group W Television Inc. (Massachusetts), 1170 Soldiers Field Rd., Boston, MA 02134.

Studio: 1170 Soldiers Field Rd., Boston 02134.

Telephone: 617-787-7000. TWX: 710-330-0283.

Technical Facilities: Channel No. 4 (66-72 MHz). Authorized power: 60.3-kw visual, 9.75-kw aural. Antenna: 1160-ft. above av. terrain, 1199-ft. above ground, 1349-ft. above sea level.

Latitude 42° 18' 37"
Longitude 71° 14' 14"

Transmitter: 350 Cedar St., Needham Heights, MA.

Multichannel TV Sound: Stereo only.

Satellite Earth Stations: Transmit/receive; Scientific-Atlanta, 10-meter; Comsat Ku-band; Harris & Scientific-Atlanta receivers.

AM Affiliate: WBZ, 50-kw, 1030 kHz.

News Services: AP, UPI, NBC.

Ownership: Subsidiary of Westinghouse Electric Corp. See Group W under Group Ownership of Television Stations.

Began Operation: June 9, 1948.

Represented (sales): Group W Television Sales.

Represented (legal): Wilkes, Artis, Hedrick & Lane.

Personnel:

JOHN J. SPINOLA, vice president & general manager.
TONY VINCIQUERRA, general sales manager.
PAM MASTERS, national sales manager.
SCOTT BRADY, local sales manager.
BARRY SCHULMAN, program manager.
BOB GLOVER, production manager.
FRANCINE ACHBAR, executive producer.
SHELLEY HOBSON, marketing manager.
NANCE GUILMARTIN, public relations director.
STAN HOPKINS, news director.
BOB HOUGHTON, controller.
JAMES SPENCER, human resources director.
GEORGE ST. ANDRE, engineering manager.
JOSEPH BLAKE, assistant engineering manager.

Highest 30 Sec. Rate (July 15, 1985): \$8500.

NETWORK BASE HOURLY RATE: \$3700.

Total Households: © MSI Consumer Market Data as of 1/1/86. TV Homes, TV% and Circulation © 1986 Arbitron. County coverage based on Arbitron study.

Net Weekly Circulation	State County	Total Households	TV Households	%
50% & Over	CONNECTICUT			
	Windham	34,400	33,700	98
	MASSACHUSETTS			
	Barnstable	72,000	70,700	98
	Bristol	178,000	175,900	99
	Dukes	4,700	4,500	96
	Essex	240,800	238,100	99
	Middlesex	493,900	488,100	99
	Nantucket	2,500	2,400	96
	Norfolk	219,700	217,600	99
	Plymouth	149,100	147,200	99
	Suffolk	251,700	245,800	98
	Worcester	238,500	235,200	99
	NEW HAMPSHIRE			
Belknap	17,400	17,200	99	
Cheshire	23,000	22,400	97	
Hillsborough	106,400	105,000	99	



Net Weekly Circulation	State County	Total Households	TV Households	%
50% & Over	Merrimack	37,500	36,700	98
	Rockingham	76,800	75,800	99
	Strafford	31,800	31,200	98
Between 25-49%	VERMONT			
	Windham	15,300	14,600	95
	MASSACHUSETTS			
	Franklin	26,400	25,600	97
	MAINE			
	York	56,700	55,900	99
	NEW HAMPSHIRE			
	Grafton	24,700	23,900	97
	Sullivan	14,500	14,000	97
	RHODE ISLAND			
Bristol	15,700	15,600	99	
Newport	29,800	29,400	99	
Providence	214,300	211,600	99	
Washington	34,500	33,900	98	
Between 5-24%	VERMONT			
	Windsor	20,700	20,100	97
	CONNECTICUT			
	New London	88,300	86,400	98
	Tolland	39,200	38,400	98
	MASSACHUSETTS			
	Berkshire	54,100	53,200	98
	Hampden	162,800	160,300	98
	Hampshire	48,300	47,200	98
	NEW HAMPSHIRE			
Carroll	13,000	12,800	98	
RHODE ISLAND				
Kent	57,500	57,000	99	
VERMONT				
Caledonia	10,000	9,800	98	
Station Totals		3,104,000	3,057,200	98
Net Weekly Circulation (1986)			2,088,600	
Average Daily Circulation (1986)			1,217,100	

Massachusetts—Boston

WCVB-TV

Ch. 5

Network Service: ABC.

Licensee: The Hearst Corp., 5 TV Place, Needham Branch, Boston, MA 02192.

Studio: 5 TV Place. Telephone: 617-449-0400.

Technical Facilities: Channel No. 5 (76-82 MHz). Authorized power: 100-kw visual, 10-kw aural. Antenna: 960-ft. above av. terrain, 1199-ft. above ground, 1200-ft. above sea level.

Latitude 42° 18' 37"
Longitude 71° 14' 14"

Transmitter: 352 Cedar St., Needham, MA.

Multichannel TV Sound: Stereo only.

Satellite Earth Stations: Harris (2) 6.1-meter, 4.5-meter; Harris receivers.

News Services: AP, UPI, ABC, CNN.

Ownership: The Hearst Corp. For other interests, see Group Ownership & Newspaper Ownership of TV Stations.

Began Operation: March 19, 1972. Sale to present owner by Metromedia approved by FCC Nov. 14, 1985. Sale to Metromedia by Boston Broadcasters approved April 1, 1982 (Television Digest, Vol. 21:30, 31; 22:1, 14).

Represented (sales): Katz Television.

Personnel:

S. JAMES COPPERSMITH, vice president & general manager.
DEBORAH J. SINAY, vice president & sales director.
PAUL LA CAMERA, vice president, programming & public affairs.
PHILIP S. BALBONI, vice president & director of news.
THOMAS J. BRINGOLA, vice president & business manager.
ROSS KAUFFMAN, vice president & dir. of engineering.
RICHARD LEE DICKINSON, vice president & design director.
ANN KARELITZ LAFF, creative services director.
BRUCE SUTTON, director of commercial operations.
WILLIAM FINE, local sales manager.
BURT PERETSKY, public relations manager.
ANDREW HOFFMAN, national sales manager.
DAVID FOLSOM, chief engineer.

Rates: On request.

Total Households: © MSI Consumer Market Data as of 1/1/86. TV Homes, TV% and Circulation © 1986 Arbitron. County coverage based on Arbitron study.

Net Weekly Circulation	State County	Total Households	TV Households	%
50% & Over	MASSACHUSETTS			
	Barnstable	72,000	70,700	98
	Bristol	178,000	175,900	99
	Dukes	4,700	4,500	96
	Essex	240,800	238,100	99
	Middlesex	493,900	488,100	99
	Nantucket	2,500	2,400	96
	Norfolk	219,700	217,600	99
	Plymouth	149,100	147,200	99
	Suffolk	251,700	245,800	98
	Worcester	238,500	235,200	99
	NEW HAMPSHIRE			
	Cheshire	23,000	22,400	97
	Hillsborough	106,400	105,000	99
	Merrimack	37,500	36,700	98
	Rockingham	76,800	75,800	99
	Strafford	31,800	31,200	98



Net Weekly Circulation	State County	Total Households	TV Households	%
Between 25-49%	CONNECTICUT			
	New London	88,300	86,400	98
	Windham	34,400	33,700	98
	MASSACHUSETTS			
	Franklin	26,400	25,600	97
	MAINE			
	York	56,700	55,900	99
	NEW HAMPSHIRE			
	Belknap	17,400	17,200	99
	Sullivan	14,500	14,000	97
RHODE ISLAND	Kent	57,500	57,000	99
	Providence	214,300	211,600	99
	VERMONT			
	Windham	15,300	14,600	95
Windsor	20,700	20,100	97	
Between 5-24%	CONNECTICUT			
	Tolland	39,200	38,400	98
	MASSACHUSETTS			
	Berkshire	54,100	53,200	98
	Hampden	162,800	160,300	98
	Hampshire	48,300	47,200	98
	NEW HAMPSHIRE			
	Carroll	13,000	12,800	98
	Grafton	24,700	23,900	97
	RHODE ISLAND			
Bristol	15,700	15,600	99	
Washington	34,500	33,900	98	
Station Totals		3,064,200	3,018,000	98
Net Weekly Circulation (1986)			1,969,800	
Average Daily Circulation (1986)			1,100,900	

Massachusetts—Cambridge-Boston

WLVI-TV

Ch. 56

Network Service: None, independent.

Licensee: Gannett Massachusetts Bcstg. Inc., 75 Morrissey Blvd., Boston, MA 02125.

Studio: 75 Morrissey Blvd., Boston, MA 02125.

Telephone: 617-265-5656.

Technical Facilities: Channel No. 56 (722-728 MHz). Authorized power: 2240-kw max. & 1660-kw horizontal visual, 226-kw max. & 166-kw horizontal aural. Antenna: 1186-ft. above av. terrain, 1201-ft. above ground, 1349-ft. above sea level.

Latitude 42° 18' 12"
Longitude 71° 13' 08"

Transmitter: 140 Cabot St., Needham, MA.

Satellite Earth Stations: Scientific-Atlanta, 7-meter; Scientific-Atlanta receivers.

News Service: CNN.

Ownership: Gannett Co. Inc., 100%. For other interests, see Group Ownership & Newspaper Ownership of TV Stations.

Began Operation: Aug. 31, 1953; left air March 30, 1956. Sale to Harvey Radio Labs by Middlesex Bcstg. approved by FCC Sept. 1, 1959. Harvey operated station experimentally from May 17 to Nov. 17, 1962. Sale to Kaiser Bcstg. approved Oct. 20, 1966 (Television Digest, Vol. 6:26, 43) and station resumed operation Dec. 21, 1966. Sale to Field by Kaiser approved June 22, 1977 (Vol. 16:51; 17:26). Sale to present owner by Field Communications approved by FCC May 12, 1983 (Vol. 22:47).

Represented (sales): Blair Television.

Personnel:

- GERALD R. WALSH, president & general manager.
- THOM NEESON, vice president & general sales manager.
- ANDREW M. SEYFFERT, vice president & controller.
- VICKY GREGORIAN, program manager.
- ROBERT GLUCK, national sales manager.
- TOM McGARRITY, local sales manager.
- GUNNAR RIEGER, engineering manager.
- LIZ WRUBLIN, promotion manager.
- NATALIE McIVER, public affairs manager.
- SUSAN BYRNE, research director.
- JACK FITZGERALD, news director.

Highest 30 Sec. Rate: \$8000.

Total Households: © MSI Consumer Market Data as of 1/1/86. TV Homes, TV% and Circulation © 1986 Arbitron. County coverage based on Arbitron study.

Net Weekly Circulation	State County	Total Households	TV Households	%
Between 25-49%	CONNECTICUT			
	New London	88,300	86,400	98
	MASSACHUSETTS			
	Barnstable	72,000	70,700	98
	Bristol	178,000	175,900	99
	Dukes	4,700	4,500	96
	Essex	240,800	238,100	99
	Middlesex	493,900	488,100	99
	Nantucket	2,500	2,400	96
	Norfolk	219,700	217,600	99
	Plymouth	149,100	147,200	99
	Suffolk	251,700	245,800	98
	Worcester	238,500	235,200	99
	MAINE			
Androscoggin	36,900	36,300	98	
Cumberland	85,100	83,800	98	
Kennebec	42,000	41,100	98	
Sagadahoc	11,400	11,100	97	
York	56,700	55,900	99	



Net Weekly Circulation	State County	Total Households	TV Households	%
Between 25-49%	NEW HAMPSHIRE			
	Coos	12,900	12,700	98
	Hillsborough	106,400	105,000	99
	Merrimack	37,500	36,700	98
	Rockingham	76,800	75,800	99
	Strafford	31,800	31,200	98
	RHODE ISLAND			
	Bristol	15,700	15,600	99
	Kent	57,500	57,000	99
	Newport	29,800	29,400	99
Providence	214,300	211,600	99	
Between 5-24%	CONNECTICUT			
	New Haven	282,400	278,500	99
	Windham	34,400	33,700	98
	MASSACHUSETTS			
	Hampshire	48,300	47,200	98
	MAINE			
	Franklin	10,700	10,300	96
	Hancock	17,100	16,800	98
	Oxford	18,700	18,400	98
	Penobscot	47,800	46,900	98
	Somerset	16,200	15,800	98
	Waldo	10,900	10,600	97
	NEW HAMPSHIRE			
	Belknap	17,400	17,200	99
Carroll	13,000	12,800	98	
Cheshire	23,000	22,400	97	
Grafton	24,700	23,900	97	
Sullivan	14,500	14,000	97	
RHODE ISLAND				
Washington	34,500	33,900	98	
VERMONT				
Windsor	20,700	20,100	97	
Station Totals		3,388,300	3,337,600	98
Net Weekly Circulation (1986)			1,208,700	
Average Daily Circulation (1986)			439,000	

Massachusetts—Boston

WNEV-TV

Ch. 7

SEVEN

WNEV-TV



TELEREP, INC.

Network Service: CBS.

Licensee: New England Television Inc., Govt. Center, Boston, MA 02114.

Studio: 7 Bulfinch Place, Govt. Center, Boston, MA 02114.

Telephone: 617-725-0777. TWX: 710-321-0361.

Technical Facilities: Channel No. 7 (174-180 MHz). Authorized power: 316-kw visual, 63.2-kw aural. Antenna: 1000-ft. above av. terrain, 1069-ft. above ground, 1184-ft. above sea level.

Latitude 42° 18' 40"
Longitude 71° 13' 00"

Transmitter: Tower Road, Newton, MA.

Multichannel TV Sound: Stereo only.

Satellite Earth Stations: 3 in operation; AvanteK & Scientific-Atlanta receivers.

Map Note: Contours calculated by revised Sec. 73.699 of FCC Rules not available.

News Services: AP, UPI, CBS.

Ownership: David C. Mugar, chmn.; Community Bcstg. of Boston, 59.41%; The Dudley Station Corp., 39.6%. CBB ownership: David G. Mugar, pres., 59.44%; John P. Chase, 5.95%; Robert C. Linnell, 5.8%; 27 others, none with more than 3%. Dudley ownership: Edward Fredkin, 13.22%; Henry M. Morgan, 9.26%; Bertram L. Lee, 8.62%; 45 others, none with more than 8%.

Began Operation: June 21, 1948 owned by RKO General Inc. Following loss of station license, combination of two competing applicants began operation May 22, 1982 (Television Digest, Vol. 18:17, 36; 21:49; 22:1, 4, 19).

Represented (sales): TeleRep Inc.

Represented (legal): Fitch, Miller & Tourse.

Personnel:

- SEYMOUR YANOFF, president & general manager.
- BILL RANSOM, vice president, sales.
- BRUCE MARSON, vice president, programming.
- RICHARD WEISBERG, vice president, marketing & creative services.
- JEFF ROSSER, vice president, news.
- KARL RENWANZ, vice president, engineering & operations.
- VICTOR LAI, vice president, finance & administration.
- TERRI PARK, vice president, public relations.
- JACKIE COMEAU, vice president, research.
- LEONARD GOLDMAN, local sales manager.

Highest 30 Sec. Rate (Nov. 17, 1985): \$12,000.

Total Households: © MSI Consumer Market Data as of 1/1/86. TV Homes, TV% and Circulation © 1986 Arbitron. County coverage based on Arbitron study.

Net Weekly Circulation	State County	Total Households	TV Households	Households %
50% & Over	MASSACHUSETTS Barnstable	72,000	70,700	98



Net Weekly Circulation	State County	Total Households	TV Households	Households %
50% & Over	Bristol	178,000	175,900	99
	Dukes	4,700	4,500	93
	Essex	240,800	238,100	99
	Middlesex	493,900	488,100	99
	Nantucket	2,500	2,400	96
	Norfolk	219,700	217,600	99
	Plymouth	149,100	147,200	99
	Suffolk	251,700	245,800	98
	Worcester	238,500	235,200	99
	NEW HAMPSHIRE			
	Belknap	17,400	17,200	99
	Cheshire	23,000	22,400	97
	Hillsborough	106,400	105,000	99
	Merrimack	37,500	36,700	98
	Rockingham	76,800	75,800	99
	Strafford	31,800	31,200	98
Between 25-49%	CONNECTICUT			
	Windham	34,400	33,700	98
	MASSACHUSETTS			
	Franklin	26,400	25,600	97
	MAINE			
	York	56,700	55,900	99
	NEW HAMPSHIRE			
	Sullivan	14,500	14,000	97
	RHODE ISLAND			
	Bristol	15,700	15,600	99
	Kent	57,500	57,000	99
	Newport	29,800	29,400	99
	Providence	214,300	211,600	99

(Continued on page A-514)

Station Totals	2,813,200	2,771,600	98
Net Weekly Circulation (1986)		1,896,600	
Average Daily Circulation (1986)		965,500	

Massachusetts—Boston

WQTV

Ch. 68

Network Service: None, independent.

Licensee: Arlington Broadcast Group Inc.

Studio: 1660 Soldiers Field Rd., Boston, MA 02135.

Telephone: 617-787-6868.

Technical Facilities: Channel No. 68 (800-806 MHz). Authorized power: 1337-kw visual, 200-kw aural. Antenna: 785-ft. above av. terrain, 887-ft. above ground, 897-ft. above sea level.

Latitude 42° 20' 50"
Longitude 71° 04' 59"

Transmitter: Prudential Center.

Multichannel TV Sound: Stereo only.

Satellite Earth Stations: Calstar, 5-meter; Ku-band; Calstar receivers.

Ownership: WQTV Inc., 100%. Byron H. Lasky, pres., 87.5%; Daniel A. Spiegelman, 12.5%. **Note:** Sale to Christian Science Monitor pending (Television Digest, Vol. 26:23).

Began Operation: Jan. 3, 1979. Sale to present owners approved by FCC March 22, 1982.

Represented (legal): Fletcher, Heald & Hildreth.

Personnel:

BYRON H. LASKY, chairman.
J. CLIFFORD CURLEY, vice president & general manager.
WILLIAM A. CUNNINGHAM, station manager.
DONNY LEAHY, acting sales manager.

Highest 30 Sec. Rate (July 18, 1986): \$700.

Total Households: © MSI Consumer Market Data as of 1/1/86. TV Homes, TV% and Circulation © 1986 Arbitron. County coverage based on Arbitron study.

Net Weekly Circulation	State County	Total Households	TV Households	%
Between 25-49%	MASSACHUSETTS			
	Suffolk	251,700	245,800	98
Between 5-24%	CONNECTICUT			
	Windham	34,400	33,700	98
	MASSACHUSETTS			
	Bristol	178,000	175,900	99



Net Weekly Circulation	State County	Total Households	TV Households	%
Between 5-24%	Essex	240,800	238,100	99
	Middlesex	493,900	488,100	99
	Norfolk	219,700	217,600	99
	Plymouth	149,100	147,200	99
	Worcester	238,500	235,200	99
	NEW HAMPSHIRE			
	Hillsborough	106,400	105,000	99
	Rockingham	76,800	75,800	99
	RHODE ISLAND			
	Providence	214,300	211,600	99
	Washington	34,500	33,900	98
Station Totals		2,238,100	2,207,900	98
Net Weekly Circulation (1986)			384,000	
Average Daily Circulation (1986)			124,900	

Massachusetts—Boston

WSBK-TV

Ch 38

Network Service: None, independent.

Licensee: New Boston Television Inc., 83 Leo Birmingham Pkwy., Boston, MA 02135.

Studio: 83 Leo Birmingham Pkwy., Brighton, MA 02135.

Technical Facilities: Channel No. 38 (614-620 MHz). Authorized power: 3160-kw max. & 1170-kw horizontal visual, 316-kw max. & 117-kw horizontal aural. Antenna: 1180-ft. above av. terrain, 1201-ft. above ground, 1349-ft. above sea level.

Latitude 42° 18' 12"
Longitude 71° 13' 08"

Transmitter: 0.33-mi. E of Highland Ave. & Rte. 128, Needham.

Satellite Earth Station: Scientific-Atlanta, 10-meter; Scientific-Atlanta receivers.

News Service: UPI.

Ownership: SCI-1 Inc., 100%. For other interests, see Storer Communications under Group Ownership of TV Stations. Note: Sale to Lorimar-Telepictures pending.

Began Operation: Oct. 12, 1964. Transfer of control to Storer Bcstg. by Catholic TV Center approved July 29, 1966 by FCC (Television Digest, Vol. 6:15, 31).

Represented (sales): Storer Television Sales.

Represented (legal): Herrick & Smith.

Personnel:

DANIEL J. BERKERY, vice president & general manager.
VIRGINIA C. JONES, controller.
STUART TAUBER, assistant general manager.
FRANK COMERFORD, national sales manager.
TOM WARNER, local sales manager.
JOHN ANDERSON, director, sales development.
JOHN S. VIALI, director of operations.
FRAN VACCARI, chief engineer.
FRED BIERMAN, program director.

Highest 30 Sec. Rate: \$5000.

Total Households: © MSI Consumer Market Data as of 1/1/86. TV Homes, TV% and Circulation © 1986 Arbitron. County coverage based on Arbitron study.

Net Weekly Circulation	State County	Total Households	TV Households	%
Between 25-49%	CONNECTICUT			
	Hartford	298,500	293,700	98
	New London	88,300	86,400	98
Between 25-49%	MASSACHUSETTS			
	Barnstable	72,000	70,700	98
	Berkshire	54,100	53,200	98
	Bristol	178,000	175,900	99
	Dukes	4,700	4,500	96
	Essex	240,800	238,100	99
	Franklin	26,400	25,600	97
	Hampden	162,800	160,300	98
	Hampshire	48,300	47,200	98
	Middlesex	493,900	488,100	99
	Norfolk	219,700	217,600	99
	Plymouth	149,100	147,200	99
	Suffolk	251,700	245,800	98
	Worcester	238,500	235,200	99
Between 25-49%	MAINE			
	Androscoggin	36,900	36,300	98
	Cumberland	85,100	83,800	98
	Kennebec	42,000	41,100	98
	York	56,700	55,900	99



Net Weekly Circulation	State County	Total Households	TV Households	%
Between 25-49%	NEW HAMPSHIRE			
	Belknap	17,400	17,200	99
	Coos	12,900	12,700	98
	Hillsborough	106,400	105,000	99
	Merrimack	37,500	36,700	98
	Rockingham	76,800	75,800	99
Between 25-49%	NEW YORK			
	Albany	112,300	110,400	98
	Fulton	21,600	21,200	98
	Onondaga	171,900	169,700	99
	Saratoga	59,900	59,100	99
Between 25-49%	RHODE ISLAND			
	Bristol	15,700	15,600	99
	Kent	57,500	57,000	99
	Newport	29,800	29,400	99
	Providence	214,300	211,600	99
Between 5-24%	CONNECTICUT			
	Fairfield	290,200	286,700	99
	Litchfield	60,100	59,000	98
	Middlesex	50,300	49,400	98
	New Haven	282,400	278,500	99
Between 5-24%	MASSACHUSETTS			
	Nantucket	2,500	2,400	96
(Continued on page A-514)				
Station Totals		5,748,600	5,662,900	98
Net Weekly Circulation (1986)			1,778,500	
Average Daily Circulation (1986)			623,500	

Massachusetts—Boston

WXNE

Ch. 25

Network Service: None, independent.

Licensee: WXNE-TV Inc., CBN Center, Virginia Beach, VA 23463.

Studio: 100 2nd Ave., Needham, MA 02192.

Telephone: 617-449-4200.

Technical Facilities: Channel No. 25 (536-542 MHz). Authorized power: 1950-kw max. & 1380-kw horizontal visual, 201.4-kw max. & 142.6-kw horizontal aural. Antenna: 1174-ft. above av. terrain, 1201-ft. above ground, 1349-ft. above sea level.

Latitude 42° 18' 12"
Longitude 71° 13' 08"

Transmitter: 0.33-mi. E of Highland Ave. & Rte. 128, Needham.

Satellite Earth Station: Scientific-Atlanta, 10-meter; Scientific-Atlanta receivers.

News Service: UPI.

Ownership: CBN Continental Bcstg. Network Inc. See Group Ownership of TV Stations. Note: Sale to Fox TV Stations pends (Television Digest, Vol. 26.33).

Began Operation: Oct. 10, 1977.

Represented (sales): Independent TV Sales Inc.

Represented (legal): Fisher, Wayland, Cooper & Leader.

Represented (engineering): Edward F. Lorentz & Associates.

Personnel:

- M. G. ROBERTSON, president.
- WILLIAM B. KNIGHT, vice president & general manager.
- DAVID LEAHY, general sales manager.
- ARTHUR CARR, national sales manager.
- PETER HENNESSEY, local sales manager.

Highest 30 Sec. Rate: \$3000.

Total Households: © MSI Consumer Market Data as of 1/1/86. TV Homes, TV% and Circulation © 1986 Arbitron. County coverage based on Arbitron study.

Net Weekly Circulation	State County	Total Households	TV Households	%
Between 25-49%	MASSACHUSETTS			
	Bristol	178,000	175,900	99
	Essex	240,800	238,100	99
	Middlesex	493,900	488,100	99
	Norfolk	219,700	217,600	99
	Plymouth	149,100	147,200	99
	Suffolk	251,700	245,800	98
	Worcester	238,500	235,200	99
	RHODE ISLAND			
	Bristol	15,700	15,600	99
Providence	214,300	211,600	99	



WXNE BMPCT—7672 Granted 4/28/77

© American Map Corp., No. 14244

Net Weekly Circulation	State County	Total Households	TV Households	%
Between 5-24%	CONNECTICUT			
	Windham	34,400	33,700	98
	MASSACHUSETTS			
	Barnstable	72,000	70,700	98
	Dukes	4,700	4,500	96
	Hampden	162,800	160,300	98
	Nantucket	2,500	2,400	96
	MAINE			
	York	56,700	55,900	99
	NEW HAMPSHIRE			
Cheshire	23,000	22,400	97	
Hillsborough	106,400	105,000	99	
Rockingham	76,800	75,800	99	
Strafford	31,800	31,200	98	
RHODE ISLAND				
Kent	57,500	57,000	99	
Newport	29,800	29,400	99	
Washington	34,500	33,900	98	
Station Totals		2,694,600	2,657,300	98
Net Weekly Circulation (1986)				766,300
Average Daily Circulation (1986)				240,100

Massachusetts—Marlborough

WVJV-TV

Ch. 66

Network Service: None, independent.

Licensee: Silver King Bcstg. of Massachusetts Inc., 111 Speen St., Framingham, MA 01701.

Studio: 111 Speen St., Framingham, MA 01701.

Telephone: 617-350-6666.

Technical Facilities: Channel No. 66 (782-788 MHz). Authorized power: 3630-kw visual, 363-kw aural. Antenna: 1070-ft. above av. terrain, 1249-ft. above ground, 1449-ft. above sea level.

Latitude 42° 23' 01"
Longitude 71° 29' 35"

Transmitter: Parmenter Rd., Hudson, MA.

Multichannel TV Sound: Stereo only.

Satellite Earth Station: M/A-Com; M/A-Com receivers.

News Service: AP.

Ownership: See WWHT(TV), New York, NY-Newark, NJ. For other interests, see Silver King Broadcasting under Group Ownership of TV Stations.

Began Operation: Feb. 12, 1985. Sale to present owner by Arnold Ginsburg & John Garabedian approved by FCC Sept. 23, 1986 (Television Digest, Vol. 26:32).

Represented (legal): Cohn & Marks.

Personnel:

ARNIE GINSBURG, general manager.
BOB KRAUS, sales manager.
DAVID BEADLE, program director.
CHARLES (BUC) FITCH, chief engineer.

Highest 30 Sec. Rate : \$200.

Total Households: © MSI Consumer Market Data as of 1/1/86. TV Homes, TV% and Circulation © 1986 Arbitron. County coverage based on Arbitron study.

Net Weekly Circulation	State County	Total Households	TV Households	%
Between 5-24%	MASSACHUSETTS Dukes	4,700	4,500	96



WVJV-TV BMPCT-830822K1 Granted 4/10/84 © American Map Corp., No. 14244

Net Weekly Circulation	State County	Total Households	TV Households	%
Between 5-24%	Middlesex	493,900	488,100	99
	Norfolk	219,700	217,600	99
	Suffolk	251,700	245,800	98
	Worcester	238,500	235,200	99
NEW HAMPSHIRE				
	Cheshire	23,000	22,400	97
	Hillsborough	106,400	105,000	99
Station Totals		1,337,900	1,318,600	98
Net Weekly Circulation (1986)			128,100	
Average Daily Circulation (1986)			39,800	

Massachusetts—Springfield-Holyoke

WGGB-TV

Ch. 40

Network Service: ABC.

Licensee: The WHYN Stations Corp., Box 3633, Springfield, MA 01102-3633.

Studio: 1300 Liberty St., Springfield, MA 01104.

Telephone: 413-785-1911. TWX: 710-350-1369.

Technical Facilities: Channel No. 40 (626-632 MHz). Authorized power: 3680-kw visual, 368-kw aural. Antenna: 1004-ft. above av. terrain, 152-ft. above ground, 1352-ft. above sea level.

Latitude 42° 14' 30"
Longitude 72° 38' 56"

Transmitter: Top of Mt. Tom.

Satellite Earth Stations: 2 in operation; Avantek & Channel Master receivers.

News Services: AP, ABC.

Ownership: Guy Gannett Bcstg. Services. See WGME-TV, Portland, ME.

Began Operation: April 14, 1953. Sale with AM & FM affiliates to present owner by Hampden-Hampshire Corp. approved June 7, 1967 by FCC (Television Digest, Vol. 6:44, 7). Previous sale of 50% to Republican TV Inc. approved July 21, 1954 (Vol. 10:10, 30).

Represented (sales): Katz Television.

Represented (legal): Dow, Lohnes & Albertson.

Represented (engineering): Lohnes & Culver.

Personnel:

GILBERT M. LEFKOVICH, vice president & general manager.

LARRY THERIEN, program manager.

JOSEPH MARCOE, general sales manager.

RICHARD WYLIE, national sales manager.

PHILIP J. RENISON, local sales manager.

TED GRATKOWSKI, chief engineer.

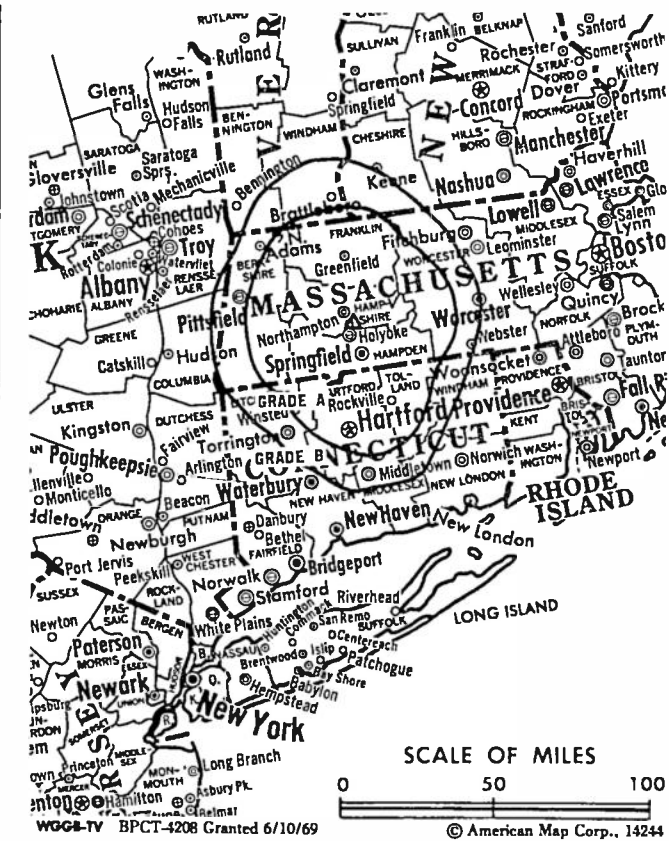
DURHAM CALDWELL, news director.

Highest 30 Sec. Rate: \$1600.

NETWORK BASE HOURLY RATE: \$750.

Total Households: © MSI Consumer Market Data as of 1/1/86. TV Homes, TV% and Circulation © 1986 Arbitron. County coverage based on Arbitron study.

Net Weekly Circulation	State County	Total Households	TV Households	%
50% & Over	MASSACHUSETTS			
	Franklin	26,400	25,600	97
	Hampden	162,800	160,300	98



Net Weekly Circulation	State County	Total Households	TV Households	%
50% & Over	Hampshire	48,300	47,200	98
Between 25-49%	CONNECTICUT			
	Hartford	298,500	293,700	98
	CONNECTICUT			
Between 5-24%	Litchfield	60,100	59,000	98
	Middlesex	50,300	49,400	98
	Tolland	39,200	38,400	98
	MASSACHUSETTS			
	Berkshire	54,100	53,200	98
VERMONT				
	Windham	15,300	14,600	95
Station Totals		755,000	741,400	98
Net Weekly Circulation (1986)			312,100	
Average Daily Circulation (1986)			151,200	

Massachusetts—Springfield

WWLP

Ch. 22

Network Service: NBC.

Licensee: Adams TV of Springfield Inc., Box 2210, Springfield, MA 01102-2210.

Studio: Provin Mtn., Agawam, MA.

Telephone: 413-786-2200. Easylink: 621-475-20.

Mailing Address: Box 2210, Springfield, MA 01102-2210.

Technical Facilities: Channel No. 22 (518-524 MHz). Authorized power: 3420-kw max. visual, 342-kw max. aural. Antenna: 877-ft. above av. terrain, 495-ft. above ground, 1135-ft. above sea level.

Latitude 42° 05' 00"
Longitude 72° 42' 16"

Transmitter: Provin Mtn., Agawam, MA.

Multichannel TV Sound: Stereo only.

Satellite Earth Stations: 5 in operation; Microdyne, 7-meter; Channel Master & Harris receivers.

News Service: AP.

Ownership: Adams Communications Corp. For other interests, see Group Ownership of TV Stations.

Began Operation: March 17, 1953. Sale to present owner by Springfield TV Corp. approved by FCC Jan. 9, 1984 (Television Digest, Vol. 23:35).

Represented (sales): Blair Television.

Represented (legal): Wiley, Rein & Fielding.

Personnel:

- WILLIAM PEPIN, president & general manager.
- DANIEL T. SULLIVAN JR., vice president & general sales manager.
- E. HOLLAND LOW, vice president & national sales manager.
- FRANCIS KOZLOWSKI JR., traffic manager.
- MAX MAREK, chief engineer.
- ANNA GIZA, promotion manager.

Highest One Hour Rate: \$1750.

Highest 30 Sec. Rate: \$1000.

NETWORK BASE HOURLY RATE: \$725.

Total Households: © MSI Consumer Market Data as of 1/1/86. TV Homes, TV% and Circulation © 1986 Arbitron. County coverage based on Arbitron study.

Net Weekly Circulation	State County	Total Households	TV Households	%
50% & Over	MASSACHUSETTS			
	Franklin	26,400	25,600	97
	Hampden	162,800	160,300	98



Net Weekly Circulation	State County	Total Households	TV Households	%
50% & Over	Hampshire	48,300	47,200	98
Between 25-49%	CONNECTICUT			
	Hartford	298,500	293,700	98
	Tolland	39,200	38,400	98
Between 5-24%	CONNECTICUT			
	Litchfield	60,100	59,000	98
	Middlesex	50,300	49,400	98
	MASSACHUSETTS			
	Berkshire	54,100	53,200	98
Worcester	238,500	235,200	99	
NEW HAMPSHIRE				
	Cheshire	23,000	22,400	97
Station Totals		1,001,200	984,400	98
Net Weekly Circulation (1986)			387,100	
Average Daily Circulation (1986)			199,100	

Massachusetts—Vineyard Haven

WCVX

Ch. 58

Network Service: None, independent.

Licensee: Cape Video Network, 29 Bassett Lane, Hyannis, MA 02601.

Studios: Merchants Mart, State Rd., Vineyard Haven, MA 02568 & 29 Bassett Lane, Hyannis, MA 02601.

Telephone: 617-775-4242.

Technical Facilities: Channel No. 58 (734-740 MHz). Authorized power: 1191-kw max. visual, 119.1-kw max. aural. Antenna: 439-ft. above av. terrain, 370-ft. above ground, 495-ft. above sea level.

Latitude 41° 41' 19"
Longitude 70° 20' 49"

Transmitter: Oak St., 0.6-mi. N of Rte. 6, Barnstable.

Multichannel TV Sound: Stereo only.

Satellite Earth Stations: Microdyne, 5-meter & 7-meter; Microdyne receivers.

News Service: AP.

Ownership: Cape Video Network, a Ltd. Partnership. Donald P. Moore, gen. partner.

Began Operation: July 19, 1985.

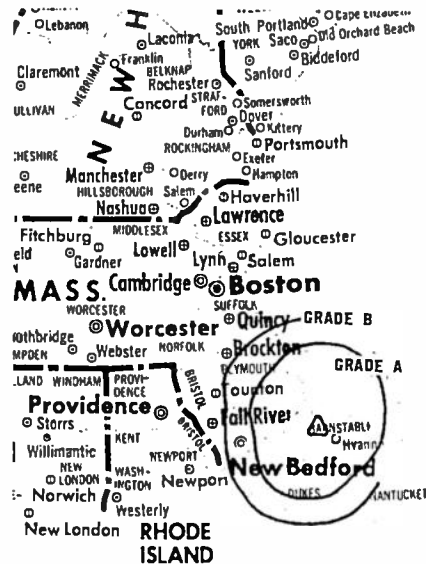
Represented (legal): Arter & Hadden.

Personnel:

DONALD P. MOORE, general manager.
IRIS KLESERT, sales manager.
CHRIS TAYLOR, chief engineer.
KEN LANCASTER, news director.
KAREN SANTOS, promotion director.

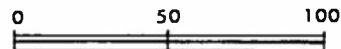
Rates: Not available.

Total Households: © MSI Consumer Market Data as of 1/1/86. TV Homes, TV% and Circulation © 1986 Arbitron. County coverage based on Arbitron study.



erehead

SCALE OF MILES



WCVX BMPCT—850607KH Granted 6/21/85

© American Map Corp., No. 14244

Net Weekly Circulation	State County	Total Households	TV Households	%
Between 5-24%	MASSACHUSETTS Dukes	4,700	4,500	96
Station Totals		4,700	4,500	95
Net Weekly Circulation (1986)			4,000	
Average Daily Circulation (1986)			1,500	

Massachusetts—Worcester

WHLL

(formerly WSMW-TV)

Ch. 27

Network Service: None, independent.

Licensee: Sibos Inc., Box 27, Shrewsbury, MA 01545.

Studio: 276 Boston Turnpike, Shrewsbury, MA 01545.

Telephone: 617-799-2727.

Technical Facilities: Channel No. 27 (548-554 MHz). Authorized power: 1151-kw max. & 513-kw horizontal visual, 227.5-kw max. & 102-kw horizontal aural. Antenna: 1530-ft. above av. terrain, 1344-ft. above ground, 2044-ft. above sea level.

Latitude 42° 20' 01"
Longitude 71° 42' 53"

Transmitter: Stiles Hill, Boylston, 2.6-mi. N of Shrewsbury.

Satellite Earth Station: Microdyne, 7-meter.

News Service: CNN.

Ownership: Central Massachusetts Television Inc., 100%. CMTV ownership: Nolanda Hill, pres.; Lisa Protter, v.p.; Craig H. Smitham, secy.; Hill Broadcasting Inc., 100%. HBI ownership: Peter L. Cantrell, trustee for Andrew Hill Trust No. 2.

Began Operation: Jan. 2, 1970. Sale to present owners by Melvin & Fred Simon, Gerald & Irwin Katz approved by FCC Oct. 18, 1983. Previous sale by America Group Management Corp. approved April 21, 1977. Began subscription TV operation Sept. 8, 1980. Resumed independent operation Jan. 1, 1986.

Represented (sales): Katz Television.

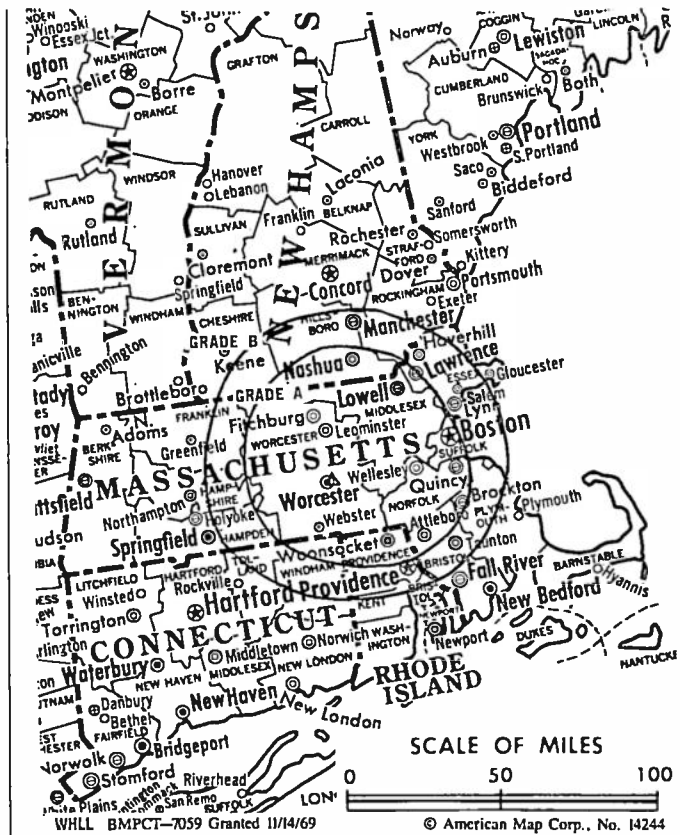
Represented (legal): Sanford, Adams, McCullough & Beard.

Personnel:
HERB ROSSIN, general manager.
GREG T. LANO, station & sales manager.
MOSES PRIMO, chief engineer.
LINDA BROTE, film director.

Highest 30 Sec. Rate: \$360.

Total Households: © MSI Consumer Market Data as of 1/1/86. TV Homes, TV% and Circulation © 1986 Arbitron. County coverage based on Arbitron study.

Net Weekly Circulation	State County	Total Households	TV Households	%
Between 5-24%	CONNECTICUT Windham	34,400	33,700	98



Net Weekly Circulation	State County	Total Households	TV Households	%
MASSACHUSETTS				
Between 5-24%	Middlesex	493,900	488,100	99
	Norfolk	219,700	217,600	99
	Plymouth	149,100	147,200	99
	Suffolk	251,700	245,800	98
	Worcester	238,500	235,200	99
RHODE ISLAND				
	Bristol	15,700	15,600	99
	Newport	29,800	29,400	99
Station Totals		1,432,800	1,412,600	98
Net Weekly Circulation (1986)			164,300	
Average Daily Circulation (1986)			43,500	

Massachusetts

WNEV-TV, Boston (Arbitron Data Continued)

Net Weekly Circulation	State County	Total Households	TV Households	%
Between 5-24%	CONNECTICUT			
	New London	88,300	86,400	98
	MASSACHUSETTS			
	Hampshire	48,300	47,200	98
	NEW HAMPSHIRE			
	Carroll	13,000	12,800	98
	RHODE ISLAND			
	Washington	34,500	33,900	98
	VERMONT			
	Windham	15,300	14,600	95
Windsor	20,700	20,100	97	

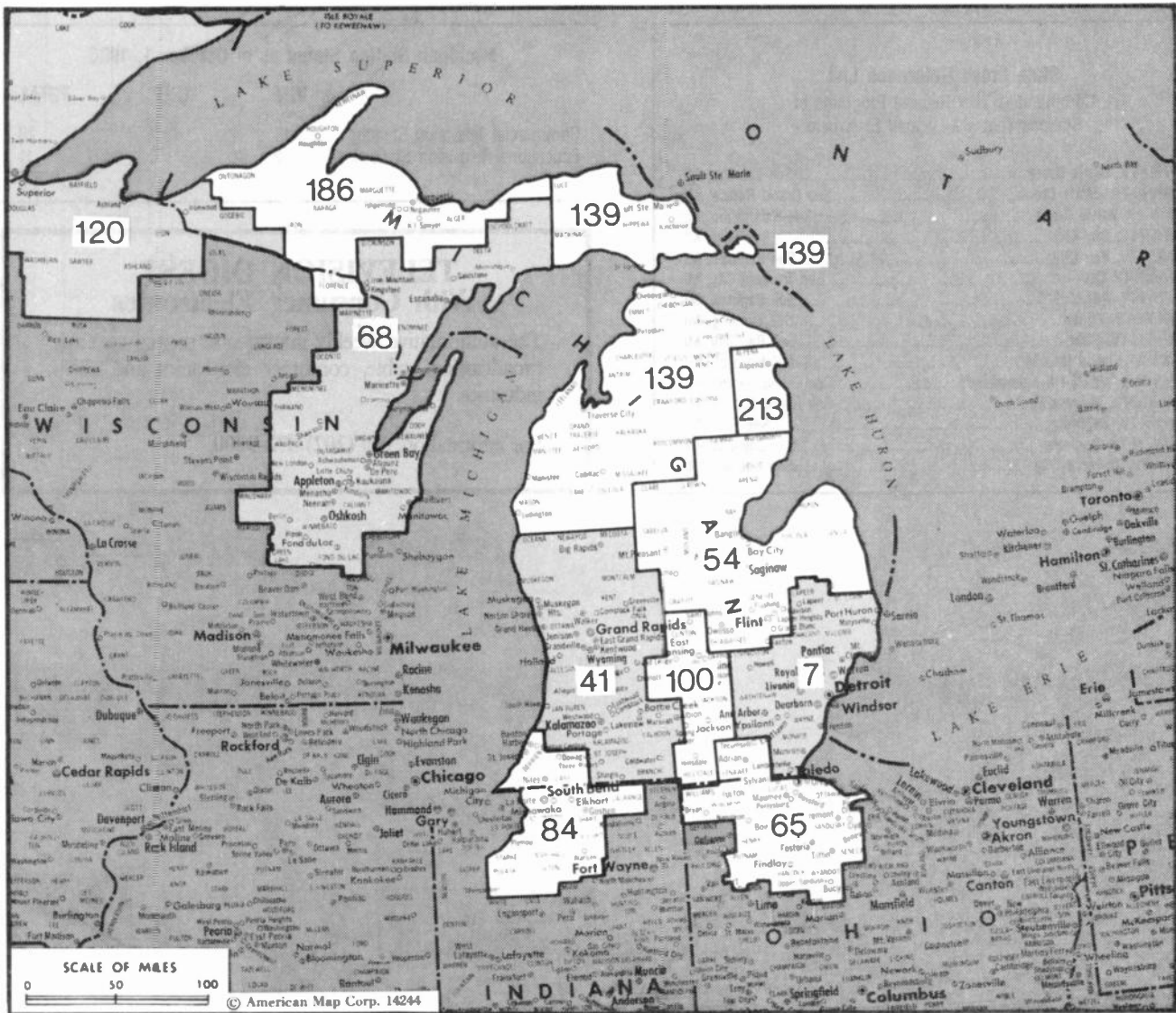
Media Brokerage Specialist
CATV, TV and Radio

**THE
TED HEPBURN
COMPANY**

Ted Hepburn, President Todd Hepburn, Vice-President
325 Garden Road, Palm Beach, Florida 33480
P.O. Box 42401, Cincinnati, Ohio 45242

WSBK-TV, Boston (Arbitron Data Continued)

Net Weekly Circulation	State County	Total Households	TV Households	%
Between 5-24%	MAINE			
	Franklin	10,700	10,300	96
	Hancock	17,100	16,800	98
	Knox	13,300	12,900	97
	Lincoln	10,600	10,400	98
	Oxford	18,700	18,400	98
	Penobscot	47,800	46,900	98
	Sagadahoc	11,400	11,100	97
	Somerset	16,200	15,800	98
	Waldo	10,900	10,600	97
NEW HAMPSHIRE				
Carroll	13,000	12,800	98	
Cheshire	23,000	22,400	97	
Grafton	24,700	23,900	97	
Sullivan	14,500	14,000	97	
NEW JERSEY				
Bergen	310,200	308,000	99	
Passaic	157,600	155,800	99	
NEW YORK				
Broome	79,600	78,400	98	
Cayuga	28,600	28,000	98	
Columbia	23,900	23,400	98	
Delaware	17,100	16,500	96	
Greene	17,000	16,700	98	
Montgomery	20,200	19,800	98	
Oneida West	32,400	31,900	98	
Otsego	21,700	21,100	97	
Rensselaer	55,300	54,300	98	
Rockland	87,100	85,800	99	
Schenectady	57,400	56,600	99	
Warren	21,000	20,500	98	
Washington	19,200	18,900	98	
VERMONT				
Bennington	13,200	12,900	98	
Caledonia	10,000	9,800	98	
Essex	2,300	2,300	100	
Windham	15,300	14,600	95	
Windsor	20,700	20,100	97	



Market	Arbitron ADI TV Households	Rank	Market Area Commercial TV Stations
Detroit, MI	1,661,700	7	CBET (9), WDIV (4), WGRB-TV (62), WIHT (31), WJBK-TV (2), WKBD-TV (50), WXON (20), WXYZ-TV (7)
Grand Rapids-Kalamazoo-Battle Creek, MI	576,200	41	WOTV (8), WUHQ-TV (41), WWMT (3), WXMI (17), WZZM-TV (13)
Flint-Saginaw-Bay City, MI	442,700	54	WAQP (49), WEYI-TV (25), WJRT-TV (12), WNEM-TV (5), WSMH (66)
Toledo, OH	382,500	65	WNWO-TV (24), WTOL-TV (11), WTVG (13), WUPW (36)
Green Bay, WI	359,700	68	WBAY-TV (2), WFRV-TV (5), WGBA (26), WJMN-TV (3), (26), WLUK-TV (11), WSCO (14), WXGZ-TV (32)
South Bend-Elkhart, IN	279,200	84	WHME-TV (46), WNDU-TV (16), WSBT-TV (22), WSJV (28)
Lansing, MI	213,200	100	WILX-TV (10), WLNS-TV (6), WSYM-TV (47)
Duluth, MN-Superior, WI	173,400	120	KBJR-TV (6), KDHL-TV (3), WDIO-TV (10), WIRT (13)
Traverse City-Cadillac, MI	151,400	139	WGTO (8), WGTU (29), WPBN-TV (7), WTOM-TV (4), WWTW (9), WWUP-TV (10)
Marquette, MI	54,300	186	WLUC-TV (6)
Alpena, MI	14,800	213	WBKB-TV (11)

State Cross Reference List

Communities That Receive Programs of
Stations That are Located Elsewhere

WILX-TV, Battle Creek.....	See Lansing, MI
WUHQ-TV, Battle Creek.....	See Grand Rapids, MI
WWMT, Battle Creek.....	See Kalamazoo, MI
WJRT-TV, Bay City.....	See Flint, MI
WEYI-TV, Bay City.....	See Saginaw, MI
WPBN-TV Cadillac.....	See Traverse City, MI
WEYI-TV, Flint.....	See Saginaw, MI
WLNS-TV, Flint.....	See Lansing, MI
WNEM-TV, Flint.....	See Bay City, MI
WWMT, Grand Rapids.....	See Kalamazoo, MI
WOTV & WZZM-TV, Kalamazoo.....	See Grand Rapids, MI
WUHQ-TV, Kalamazoo.....	See Grand Rapids, MI
WJRT-TV, Saginaw.....	See Flint, MI
WNEM-TV, Saginaw.....	See Bay City, MI
WWTV, Traverse City.....	See Cadillac, MI

Michigan Station Status as of October 1, 1986

	VHF	UHF	TOTAL
Commercial Television Stations	18	11	29
Educational Television Stations	2	9	11
			<u>40</u>

**TELEVISION DIGEST
With Consumer Electronics**

The authoritative weekly information service covering
broadcasting, cable, consumer electronics and allied
industries.

For information, call (202) 872-9200.

Michigan—Alpena-Oscoda-Tawas City East Tawas

WBKB-TV

Ch. 11

Network Service: CBS.

Licensee: Thunder Bay Broadcasting Corp., 1390 Bagley St., Alpena, MI 49707.

Studio: 1390 Bagley St.

Telephone: 517-356-3434.

Technical Facilities: Channel No. 11 (198-204 MHz). Authorized power: 316-kw visual, 63.2-kw aural. Antenna: 670-ft. above av. terrain, 500-ft. above ground, 1510-ft. above sea level.

Latitude 44° 42' 25.0"
Longitude 83° 31' 22.5"

Transmitter: Hubbard Lake Rd., 3-mi. N of M-72.

News Services: UPI, CBS.

Ownership: Stephen A. Marks, pres., 51.41%; Thunder Bay Bcstg. Corp., 43.44%; 70 others.

Began Operation: Sept. 22, 1975.

Represented (sales): Seltel Inc.

Represented (legal): Cohn & Marks.

Represented (engineering): Cohen & Dippell.

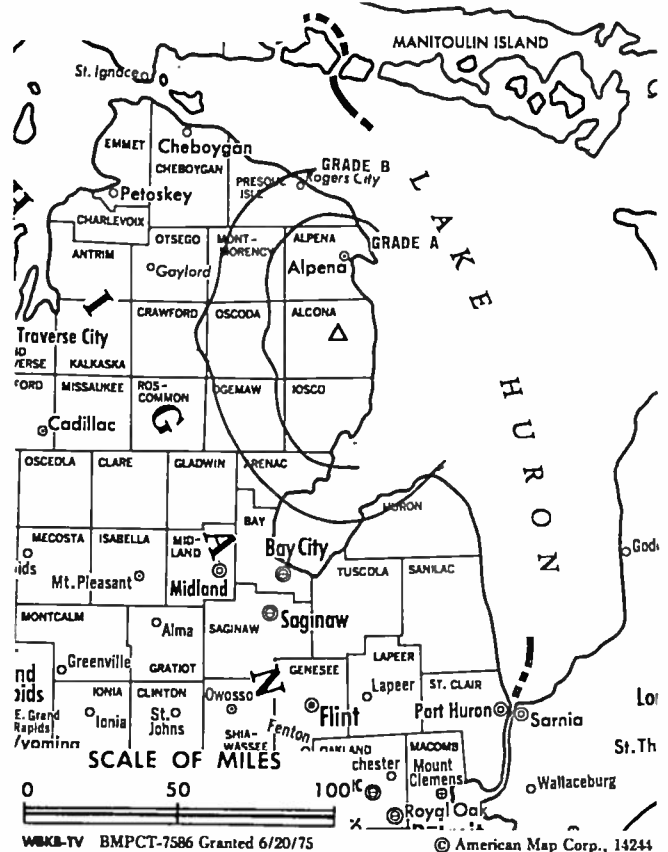
Personnel:

- STEPHEN A. MARKS, president & general manager.
- PETE MISIAK, vice president.
- BARB BOWEN, national & regional sales manager.
- KELLY SCHULZ, news director.
- MARK NOVAK, chief engineer.
- KEVIN SCHALKOFFSKI, production manager.
- DEBBIE MCKENNEY, program director.

Rates: On request.

Total Households: © MSI Consumer Market Data as of 1/1/86. TV Homes, TV% and Circulation © 1986 Arbitron. County coverage based on Arbitron study.

Net Weekly Circulation	State County	Total Households	TV Households	%
50% & Over	MICHIGAN			
	Alcona	4,100	3,900	95
	Alpena	11,400	10,900	96



Net Weekly Circulation	State County	Total Households	TV Households	%
50% & Over	Iosco	11,100	11,000	99
	Montmorency	3,200	3,100	97
Between 25-49%	MICHIGAN			
	Presque Isle	5,200	5,000	96
Between 5-24%	MICHIGAN			
	Arenac	5,800	5,700	98
	Huron	13,100	12,800	98
	Ogemaw	6,800	6,700	99
	Oscoda	2,800	2,700	96
Station Totals		63,500	61,800	97
Net Weekly Circulation (1986)			32,400	
Average Daily Circulation (1986)			17,200	

Michigan—Ann Arbor

WIHT

Ch. 31

Network Service: None, independent.

Licensee: Satellite Television Systems Inc., Box 45684, Tulsa, OK 74145.

Studio: 3975 Varsity Dr., Ann Arbor, MI 48104.

Telephone: 313-973-7900.

Mailing Address: Box 2267, Ann Arbor, MI 48106.

Technical Facilities: Channel No. 31 (572-578 MHz). Authorized power: 1230-kw max. & 1222-kw horizontal visual, 200-kw horizontal aural. Antenna: 1080-ft. above av. terrain, 1044-ft. above ground, 2049-ft. above sea level.

Latitude 42° 22' 25.0"
Longitude 84° 01' 13.5"

Transmitter: RFD M-52, Lyndon Twp.

Satellite Earth Stations: 4 in operation; Gardiner, 5.6-meter; AFC, 3.5-meter; Microdyne receivers.

News Service: CNN.

Ownership: Tempo Enterprises Inc., 100%.

Began Operation: Jan. 12, 1981.

Represented (sales): Spot Time Ltd.

Represented (legal): Pepper & Corazzini.

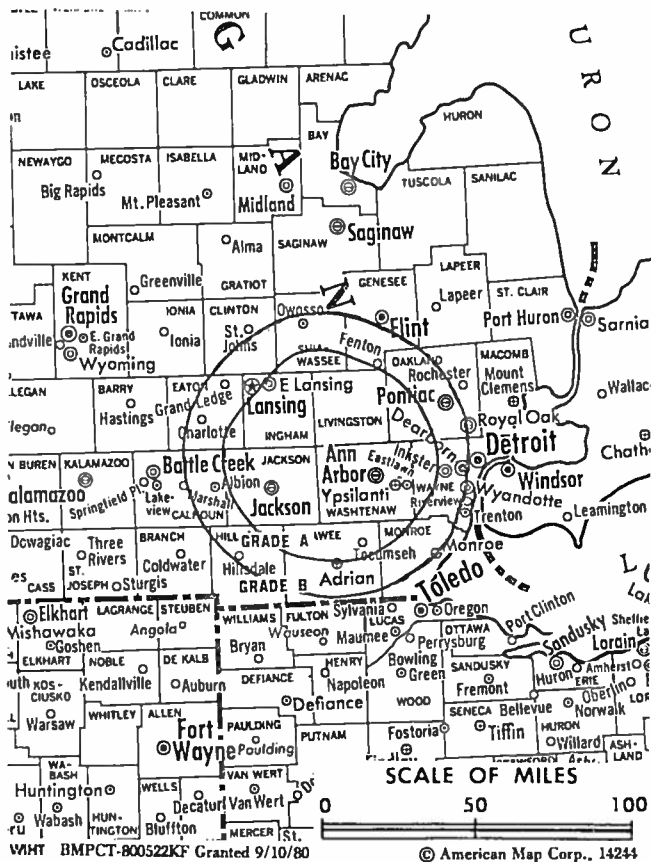
Represented (engineering): Lohnes & Culver.

Personnel:

CHRIS WEBB, general manager.
ALFRED LILE, chief engineer.

Highest 30 Sec. Rate: \$150.

Total Households: © MSI Consumer Market Data as of 1/1/86. TV Homes, TV% and Circulation © 1986 Arbitron. County coverage based on Arbitron study.



Net Weekly Circulation	State County	Total Households	TV Households	%
Between 5-24%	MICHIGAN			
	Hillsdale	14,400	14,100	98
	Lenawee	30,400	30,000	99
	Shiawassee	23,700	23,400	99
Station Totals		68,500	67,500	98
Net Weekly Circulation (1986)				24,100
Average Daily Circulation (1986)				6,400

Michigan—Bay City-Saginaw-Flint

WNEM-TV

Ch. 5

Network Service: NBC.

Licensee: Meredith Corp., 107 N. Franklin St., Box 531, Saginaw, MI 48606.

Studios & Offices: 107 N. Franklin St., Box 531, Saginaw, MI 48606.

Telephone: 517-755-8191. G-3426 Miller Rd., Flint, MI. Telephone: 313-732-2050.

TWX: 810-265-1203, Saginaw; 810-235-1190, Flint.

Technical Facilities: Channel No. 5 (76-82 MHz). Authorized power: 100-kw visual, 20-kw aural. Antenna: 1036-ft. above av. terrain, 1049-ft. above ground, 1635-ft. above sea level.

Latitude 43° 28' 13"
Longitude 83° 50' 35"

Transmitter: 5700 Becker Rd., Saginaw, MI.

Satellite Earth Stations: Harris, Common Carrier (2), 3.5-meter, 6-meter & 6.1-meter; Drake & Harris receivers.

News Services: UPI, NIWS.

Ownership: Meredith Corp., 100%. For other interests, see Group Ownership of TV Stations.

Began Operation: Feb. 16, 1954. Sale to present owner by James Gerity Jr. approved by FCC April 16, 1969 (Television Digest, Vol. 9:15).

Represented (sales): MMT Sales Inc.

Represented (legal): Haley, Bader & Potts.

Represented (engineering): A. D. Ring & Associates.

Personnel:

TODD HOLMES, vice president & general manager.
PAUL VIRCIGLIO, general sales manager.
BILL AVERY, program director.
PAULA MORRISSEY, local sales manager.
MICHELLE FRASIK, promotion director.
GREG SURMA, chief engineer.
BARB HANDLEY, news director.
JOHN HAUPRICHT, production manager.
MARC WESLEY, sports director.

Rates: On request.

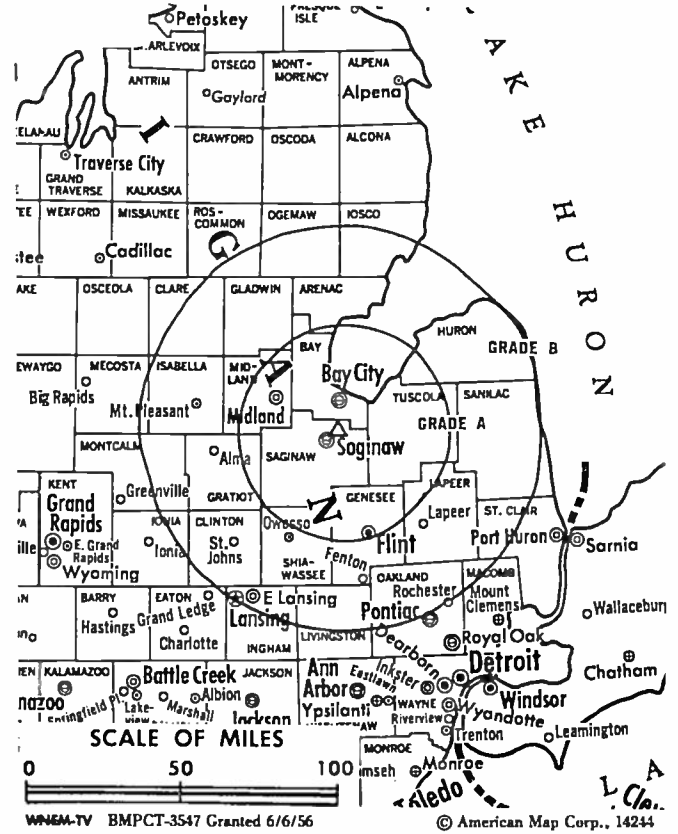
NETWORK BASE HOURLY RATE: \$1300.

Station also received in Canadian markets.

BBM Weekly Reach (Spring 1986): 62,000

Total Households: © MSI Consumer Market Data as of 1/1/86. TV Homes, TV% and Circulation © 1986 Arbitron. County coverage based on Arbitron study.

Net Weekly Circulation	State County	Total Households	TV Households	%
50% & Over	MICHIGAN			
	Alcona	4,100	3,900	95
	Alpena	11,400	10,900	96
	Arenac	5,800	5,700	98
	Bay	41,000	40,500	99
	Clare	9,900	9,700	98
	Genesee	157,600	155,900	99
	Gladwin	8,100	7,900	98
	Gratiot	13,400	13,200	99



Net Weekly Circulation	State County	Total Households	TV Households	%
50% & Over	Huron	13,100	12,800	98
	Iosco	11,100	11,000	99
	Isabella	17,500	17,100	98
	Lapeer	23,700	23,400	99
	Midland	26,200	25,900	99
	Ogemaw	6,800	6,700	99
	Saginaw	77,500	76,600	99
	Sanilac	14,700	14,400	98
	Shiawassee	23,700	23,400	99
	Tuscola	19,000	18,700	98
Between 25-49%	MICHIGAN			
	Oscoda	2,800	2,700	96
	Roscommon	7,800	7,700	99
Between 5-24%	MICHIGAN			
	Chippewa	9,600	9,300	97
	Clinton	18,500	18,300	99
	Crawford	3,700	3,600	97
	Emmet	8,800	8,500	97
	Ionia	16,500	16,300	99
	Livingston	35,300	34,900	99
	Mecosta	11,800	11,600	98
	Missaukee	3,700	3,600	97
	Montcalm	17,400	17,100	98
Osceola	7,200	7,000	97	
Station Totals		627,700	618,300	98
Net Weekly Circulation (1986)			459,200	
Average Daily Circulation (1986)			309,400	

Michigan—Cadillac-Traverse City

WWTV

Ch. 9

(Also operates satellite WWUP-TV, Sault Ste. Marie, MI)

Network Service: CBS.

Licensee: Wilson Communications Inc., Box 627, Cadillac, MI 49601.

Studio: 9-mi. SE of Cadillac, MI.

Telephone: 616-775-3478.

Mailing Address: Box 627, Cadillac, MI 49601.

Technical Facilities: Channel No. 9 (186-192 MHz). Authorized power: 316-kw visual, 63.1-kw aural. Antenna: 1635-ft. above av. terrain, 1295-ft. above ground, 2999-ft. above sea level.

Latitude 44° 08' 12"
Longitude 85° 20' 33"

Transmitter: 9-mi. SE of Cadillac.

Satellite Earth Stations: Microwave General, 5-meter; one Ku-band; Pinzone receivers.

News Services: AP, UPI.

Ownership: Inland Tool & Manufacturing Inc., 100%. For other interests, see Ralph C. Wilson Jr. in Group Ownership of TV Stations.

Began Operation: Dec. 11, 1953. Sale to present owner by Fetzer Bcstg. Co. approved by FCC Dec. 28, 1978 (Television Digest, Vol. 19:14). Sale to Fetzer by Spartan Corp. approved July 23, 1958 (Vol. 14:25, 27).

Represented (sales): Blair Television.

Represented (legal): Leventhal, Senter & Lerman.

Represented (engineering): Lohnes & Culver.

Personnel:

- J. A. (SKIP) SIMMS, general manager.
- RICHARD SCHAPPA, general sales manager.
- LOWELL SHORE, chief engineer.
- BOB LEE, director of news, community & public affairs.

Highest One Hour Rate: \$2100.

Highest 30 Sec. Rate: \$400.

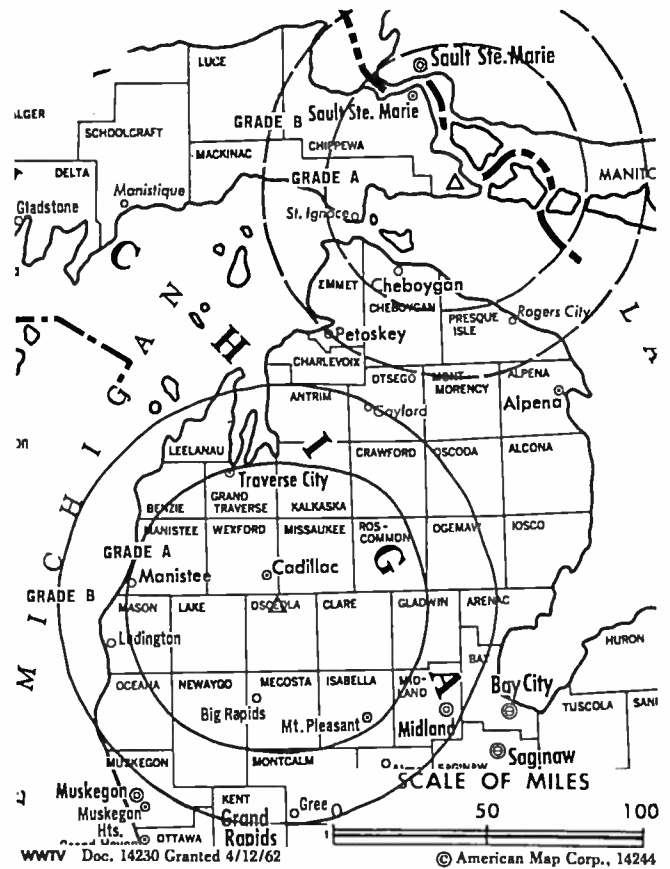
WWTV is sold in combination with WWUP-TV.

NETWORK BASE HOURLY RATE: \$1000.

Arbitron Data: Figures include WWUP-TV, Sault Ste. Marie.

Total Households: © MSI Consumer Market Data as of 1/1/86. TV Homes, TV% and Circulation © 1986 Arbitron. County coverage based on Arbitron study.

Net Weekly Circulation	State County	Total Households	TV Households	%
50% & Over	MICHIGAN			
	Antrim	6,300	6,200	98
	Benzie	4,400	4,300	98
	Charlevoix	7,900	7,700	97
	Cheboygan	8,100	7,800	96
	Chippewa	9,600	9,300	97
	Clare	9,900	9,700	98
	Crawford	3,700	3,600	97
	Emmet	8,800	8,500	97
	Gladwin	8,100	7,900	98
	Grand Traverse	21,600	21,100	98
	Isabella	17,500	17,100	98
	Kalkaska	4,800	4,700	98
	Lake	3,500	3,400	97
	Leelanau	5,600	5,500	98
	Luce	2,100	2,000	95



Net Weekly Circulation	State County	Total Households	TV Households	%
50% & Over	Mackinac	3,700	3,600	97
	Manistee	9,200	9,000	98
	Mason	10,200	9,800	96
	Mecosta	11,800	11,600	98
	Missaukee	3,700	3,600	97
	Montmorency	3,200	3,100	97
	Oceana	8,000	7,700	97
	Ogemaw	6,800	6,700	99
	Osceola	7,200	7,000	97
	Oscoda	2,800	2,700	96
	Otsego	5,600	5,500	98
	Presque Isle	5,200	5,000	96
	Roscommon	7,800	7,700	99
Wexford	9,800	9,600	98	

MICHIGAN		Total Households	TV Households	%
Between 25-49%	Gratiot	13,400	13,200	99
	Midland	26,200	25,900	99
	Montcalm	17,400	17,100	98
	Newaygo	13,400	13,100	98

MICHIGAN		Total Households	TV Households	%
Between 5-24%	Alger	3,200	3,100	97
	Alpena	11,400	10,900	96
	Arenac	5,800	5,700	98
	Delta	13,700	13,400	98
	Dickinson	9,900	9,700	98
	Iosco	11,100	11,000	99
	Marquette	25,100	24,800	99
	Schoolcraft	3,000	2,900	97

Station Totals	370,500	362,200	97
Net Weekly Circulation (1986)		227,800	
Average Daily Circulation (1986)		146,700	

Michigan—Cheboygan

WTOM-TV

Ch. 4

(Satellite of WPBN-TV, Traverse City, MI)

Network Service: NBC.

Licensee: Beam Bcstrs.-II Ltd. Partnership, M72 West, Box 546, Traverse City, MI 49684.

Studio: U.S. Rte. 23, 6.7-mi. E of Cheboygan.

Telephone: 616-947-7770.

Mailing Address: Box 546, Traverse City, MI 49684.

Technical Facilities: Channel No. 4 (66-72 MHz). Authorized power: 100-kw visual, 20-kw aural. Antenna: 620-ft. above av. terrain, 590-ft. above ground, 1290-ft. above sea level.

Latitude 45° 39' 01"
Longitude 84° 20' 37"

Transmitter: U.S. Rte. 23, 6.7-mi. E of Cheboygan.

News Service: AP.

Ownership: See WPBN-TV, Traverse City.

Began Operation: May 16, 1959.

Represented (sales): Katz Television.

Represented (legal): Pierson, Ball & Dowd.

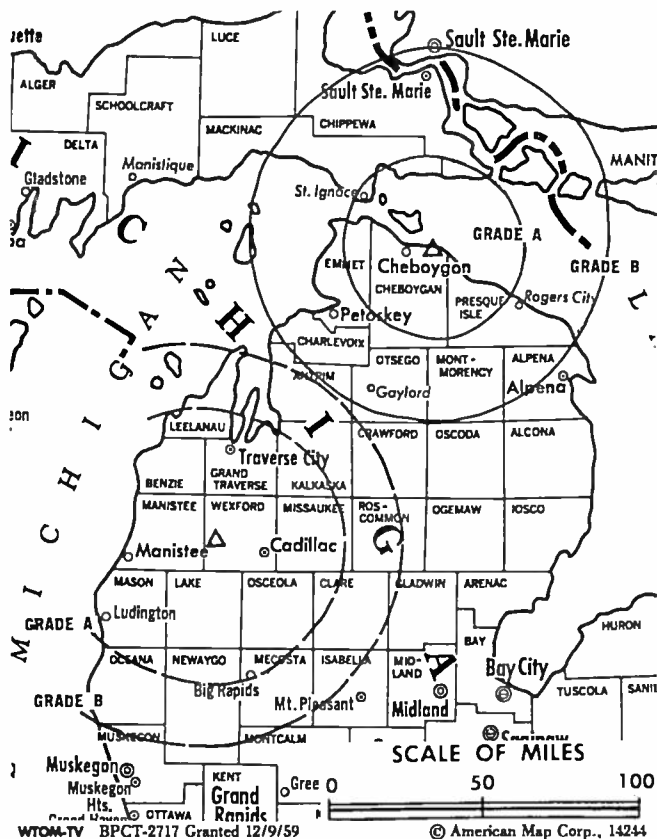
Represented (engineering): Cohen & Dippell.

Personnel:

PETER GOOD, vice president & general manager.
LEON BUSH, chief engineer.

Rates: See WPBN-TV, Traverse City.

Arbitron Data: Included with WPBN-TV, Traverse City.



Michigan—Detroit

WDIV

Ch. 4

Network Service: NBC.

Licensee: Post-Newsweek Station Michigan Inc., 550 Lafayette Blvd., Detroit 48231.

Studio: 550 Lafayette Blvd., Detroit, MI 48231.

Telephone: 313-222-0444. TWX: 810-221-1623.

Technical Facilities: Channel No. 4 (66-72 MHz). Authorized power: 97.7-kw visual, 9.77-kw aural. Antenna: 1010-ft. above av. terrain, 1068-ft. above ground, 1753-ft. above sea level.

Latitude 42° 28' 59"
Longitude 83° 12' 20"

Transmitter: 15700 Lincoln Dr., Southfield, MI.

Multichannel TV Sound: Stereo only.

Satellite Earth Stations: Satcom Technology, 7-meter; Microdyne & Scientific-Atlanta receivers.

News Services: CNN, Group W Newsfeed, NBC.

Ownership: Post-Newsweek Stations, 100%. For other interests, see Group Ownership of TV Stations.

Began Operation: June 3, 1947. Exchange for WTOP-TV (now WUSA-TV), Washington, DC approved by FCC May 18, 1978 (Television Digest, Vol. 17:50; 18:21).

Represented (sales): Pety Television Inc.

Represented (legal): Covington & Burling.

Represented (engineering): Jules Cohen & Associates.

Personnel:

- AMY McCOMBS, president & general manager.
- CHRISTOPHER ROHRS, vice president & general sales manager.
- ROBERT WARFIELD, vice president, news.
- WARREN ANDERSON, local sales manager.
- KEITH SIMMONS, national sales manager.
- HENRY MALDONADO, program manager.
- EILEEN WUNDERLICH, press & publicity manager.
- MARCUS WILLIAMS, engineering manager.
- ROBERT O'BOYLE, promotion manager.
- DAVID TING, director of business & administrative affairs.
- MARCIA GOTBERG, business manager.
- DOW C. SMITH, news editor.
- SUE CARTER, editorial director.

Rates: On request.

NETWORK BASE HOURLY RATE: \$3802.

Station also received in Canadian markets.

BBM Weekly Reach (Spring 1986): 1,500,000

Total Households: © MSI Consumer Market Data as of 1/1/86. TV Homes, TV% and Circulation © 1986 Arbitron. County coverage based on Arbitron study.

Net Weekly Circulation	State County	Total Households	TV Households	%
50% & Over	MICHIGAN Lapeer	23,700	23,400	99



Net Weekly Circulation	State County	Total Households	TV Households	%
50% & Over	Lenawee	30,400	30,000	99
	Livingston	35,300	34,900	99
	Macomb	243,300	241,900	99
	Monroe	44,700	44,200	99
	Oakland	374,900	372,300	99
	St Clair	48,700	48,000	99
	Sanilac	14,700	14,400	98
Between 25-49%	Washtenaw	97,400	95,100	98
	Wayne	798,900	789,500	99
Between 5-24%	MICHIGAN Genesee	157,600	155,900	99
	Jackson	51,600	51,000	99
	MICHIGAN Hillsdale	14,400	14,100	98
	Huron	13,100	12,800	98
OHIO	Shiawassee	23,700	23,400	99
	Tuscola	19,000	18,700	98
OHIO	Fulton	13,700	13,400	98
	Henry	10,300	10,200	99
	Lucas	177,800	175,800	99
	Wood	39,400	38,900	99
Station Totals		2,232,600	2,207,900	98
Net Weekly Circulation (1986)			1,669,700	
Average Daily Circulation (1986)			1,095,100	

Michigan—Detroit

WGPR-TV

Ch. 62

Network Service: None, independent.

Licensee: WGPR Inc., 3140 E. Jefferson Ave., Detroit, MI 48207.

Studio: 3140-46 E. Jefferson Ave., Detroit, MI 48207.

Telephone: 313-259-8862.

Technical Facilities: Channel No. 62 (758-764 MHz). Authorized power: 759-kw horizontal visual, 75.9-kw horizontal aural. Antenna: 970-ft. above av. terrain, 1000-ft. above ground, 1662-ft. above sea level.

Latitude 42° 27' 13"
Longitude 83° 09' 50"

Transmitter: One Radio Plaza, Royal Oak Twp., MI.

Satellite Earth Stations: 5 in operation; M/A-Com & Harris; 3.3-meter, (2) 4.6-meter, 5-meter; Harris, M/A-Com & Pinzone receivers.

Ownership: Non-profit organization. Officers: Tenicia A. Gregory, pres. & gen. mgr.; Ivy Banks, first v.p. & secy.; James W. Panagos, v.p. WGPR Inc. is licensee of WGPR(FM), Detroit.

Began Operation: Sept. 29, 1975.

Represented (sales). R. A. Lazar Co.

Represented (legal): Hogan & Hartson.

Personnel:

TENICIA A. GREGORY, president & general manager.
JAMES W. PANAGOS, vice president & general sales manager.
ULYSSES W. BOYKIN, vice president, public affairs.
JOHN GROVER, vice president & chief engineer.
MICHELLE DeDOUZA, vice president, traffic & production manager.

Highest 30 Sec. Rate (July 15, 1985): \$100.

Total Households: © MSI Consumer Market Data as of 1/1/86. TV Homes, TV% and Circulation © 1986 Arbitron. County coverage based on Arbitron study.

Net Weekly Circulation	State County	Total Households	TV Households	%
Between 5-24%	MICHIGAN Macomb	243,300	241,900	99



Net Weekly Circulation	State County	Total Households	TV Households	%
Between 5-24%	Monroe	44,700	44,200	99
	Oakland	374,900	372,300	99
	St Clair	48,700	48,000	99
	Washtenaw	97,400	95,100	98
	Wayne	798,900	789,500	99
Station Totals		1,607,900	1,591,000	98
Net Weekly Circulation (1986)			216,700	
Average Daily Circulation (1986)			67,300	

Michigan—Detroit

WJBK-TV

Ch. 2

CBS

Network Service: CBS.

Licensee: Storer Communications Inc., Number Two Storer Place, Southfield, MI 48075.

Studio: Box 2000, Southfield, MI 48037.

Telephone: 313-557-2000. TWX: 810-224-4876.

Mailing Address: Box 2000, Southfield, MI 48037.

Technical Facilities: Channel No. 2 (54-60 MHz). Authorized power: 100-kw visual, 10-kw aural. Antenna: 1000-ft. above av. terrain, 1057-ft. above ground, 1730-ft. above sea level.

Latitude 42° 27' 38"
Longitude 83° 12' 47"

Transmitter: Southfield, MI.

Satellite Earth Station: Microdyne, 9-meter; Scientific-Atlanta receivers.

News Services: AP, UPI, CBS, Storer Washington Bureau.

Ownership: SCI Inc. For other interests, see Storer Communications under Group Ownership of TV Stations. Note: Sale to Lorimar-Telepictures pends.

Began Operation: Oct. 24, 1948.

Represented (sales): Storer Television Sales Inc.

Represented (legal): Warren Zwicky.

Personnel:

WILLIAM FLYNN, vice president & general manager.
JAMES CLAYTON, general sales manager.
BILL VANCE, news director.
KEN RYCYZYN, national sales manager.
MARLA DRUTZ, director of marketing & research.
TOM FOX, community affairs director.
JIM VERRAS, chief engineer.
CAROLYN WORFORD, program manager.
GLORIA PETERSON, personnel & payroll manager.

Rates: On request.

Station also received in Canadian markets.

BBM Weekly Reach (Spring 1986): 1,650,000

Total Households: © MSI Consumer Market Data as of 1/1/86. TV Homes, TV% and Circulation © 1986 Arbitron. County coverage based on Arbitron study.

Net Weekly Circulation	State County	Total Households	TV Households	%
50% & Over	MICHIGAN			
	Lapeer	23,700	23,400	99
	Livingston	35,300	34,900	99



Net Weekly Circulation	State County	Total Households	TV Households	%
50% & Over	Macomb	243,300	241,900	99
	Monroe	44,700	44,200	99
	Oakland	374,900	372,300	99
	St Clair	48,700	48,000	99
	Washtenaw	97,400	95,100	98
	Wayne	798,900	789,500	99
Between 25-49%	MICHIGAN			
	Genesee	157,600	155,900	99
	Lenawee	30,400	30,000	99
	Sanilac	14,700	14,400	98
Between 5-24%	MICHIGAN			
	Jackson	51,600	51,000	99
	Shiawassee	23,700	23,400	99
	OHIO			
	Lucas	177,800	175,800	99
	Wood	39,400	38,900	99
Station Totals		2,162,100	2,138,700	98
Net Weekly Circulation (1986)			1,596,500	
Average Daily Circulation (1986)			899,300	

Michigan—Detroit

WKBD-TV

Ch. 50

Network Service: None, independent.

Licensee: WKBD Inc.

Studio: 26955 West 11 Mile Rd., Southfield, MI 48034.

Mailing Address: Box 50, Southfield, MI 48037.

Telephone: 313-444-8500.

Technical Facilities: Channel No. 50 (686-692 MHz). Authorized power: 2340-kw max. & 2090-kw horizontal visual, 234-kw max. & 209-kw horizontal aural. Antenna: 960-ft. above av. terrain, 1053-ft. above ground, 1751-ft. above sea level.

Latitude 42° 29' 01"
Longitude 83° 18' 44"

Transmitter: 26955 West 11 Mile Road, Southfield, MI.

Satellite Earth Station: Scientific-Atlanta, 7-meter; Scientific-Atlanta receivers.

News Services: AP, CNN Headline News.

Ownership: Cox Enterprises Inc. For officers & other interests, see Group Ownership of TV Stations.

Began Operation: Jan. 10, 1965. Sale of Kaiser Industries Corp.'s 77.5% interest approved by FCC June 22, 1977 (Television Digest, Vol. 16:51; 17:26). Sale by Field Enterprises Holdings Ltd. to Cox approved by FCC Jan. 30, 1984 (Vol. 23:21, 40).

Represented (sales): TeleRep Inc.

Represented (legal): Dow, Lohnes & Albertson.

Represented (engineering): Cohen & Dippell, P.C.

Personnel:

GEORGE H. WILLIAMS, vice president & general manager.
DUANE G. KELL, director of sales/operations.
J. PATRICK O'DONNELL, national sales manager.
ELLEN M. BRAMSON, local sales manager.
PAUL A. PRANGE, program manager.
BOB FITZGERALD, business manager.
DAVID L. JERRELL, director of production & engineering.
RENEE HENRY, promotion manager.
GREG NEUBACHER, news director.
KEITH B. PETERSEN, engineering manager.

Highest 30 Sec. Rate (July 1, 1985): \$2500.

Station also received in Canadian markets.

BBM Weekly Reach (Spring 1986): 403,000

Total Households: © MSI Consumer Market Data as of 1/1/86. TV Homes, TV% and Circulation © 1986 Arbitron. County coverage based on Arbitron study.

Net Weekly Circulation	State County	Total Households	TV Households	%
50% & Over	MICHIGAN			
	Genesee	157,600	155,900	99
	Gogebic	7,300	7,100	97
	Livingston	35,300	34,900	99
	Macomb	243,300	241,900	99
	Monroe	44,700	44,200	99
	Oakland	374,900	372,300	99
	St Clair	48,700	48,000	99
	Washtenaw	97,400	95,100	98
	Wayne	798,900	789,500	99

Net Weekly Circulation	State County	Total Households	TV Households	%
Between 25-45%	MICHIGAN			
	Alger	3,200	3,100	97
	Alpena	11,400	10,900	96
	Bay	41,000	40,500	99
	Calhoun	50,500	49,900	99
	Charlevoix	7,900	7,700	97



Net Weekly Circulation	State County	Total Households	TV Households	%
Between 25-49%	Delta	13,700	13,400	98
	Dickinson	9,900	9,700	98
	Emmet	8,800	8,500	97
	Grand Traverse	21,600	21,100	98
	Houghton	13,000	12,500	96
	Ingham	96,700	95,300	99
	Iosco	11,100	11,000	99
	Jackson	51,600	51,000	99
	Kalamazoo	78,200	77,100	99
	Kent	166,300	163,500	98
	Keweenaw	700	700	100
	Lapeer	23,700	23,400	99
	Lenawee	30,400	30,000	99
	Marquette	25,100	24,800	99
	Muskegon	54,900	54,100	99
	Ontonagon	3,300	3,200	97
	Otsego	5,600	5,500	98
	Saginaw	77,500	76,600	99
	Sanilac	14,700	14,400	98
	Schoolcraft	3,000	2,900	97
Shiawassee	23,700	23,400	99	
OHIO	Hancock	24,600	24,300	99
	Henry	10,300	10,200	99
	Lucas	177,800	175,800	99
	Sandusky	23,300	23,100	99
	Seneca	21,500	21,200	99
WISCONSIN	Wood	39,400	38,900	99
	Ashland	6,300	6,200	98

(Continued on page A-549)

Station Totals	3,379,100	3,336,100	98
Net Weekly Circulation (1986)		1,675,200	
Average Daily Circulation (1986)		757,800	

Michigan—Detroit

WXON

Ch. 20



WXON-DETROIT



MMT MARKETING DIVISION

Network Service: None, independent.

Licensee: WXON-TV Inc., 27777 Franklin Rd., Suite 708, Southfield, MI 48034.

Studio: 26935 West 11 Mile Rd., Southfield, MI 48034.

Telephone: 313-355-2900.

Technical Facilities: Channel No. 20 (506-512 MHz). Authorized power: 1200-kw max. & 1000-kw horizontal visual, 120-kw aural. Antenna: 961-ft. above av. terrain, 1050-ft. above ground, 1751-ft. above sea level.

Latitude 42° 29' 01"
Longitude 83° 18' 44"

Transmitter: 26935 W. 11 Mile Rd., Southfield.

Satellite Earth Station: In operation.

News Service: UPI.

Ownership: WXON-TV Inc., Aben E. Johnson Jr., Trustee, 97.28%.

Began Operation: Sept. 15, 1968 on Ch. 62. Ch. 20 (as WJMY) began operation Oct. 1962, left air June 10, 1963. Station was then sold to United Bcstg. Co. by Triangle Bcstg. Co. Sale to present owner approved June 1972. Began operation Dec. 9, 1972.

Represented (sales): MMT Sales Inc.

Represented (legal): Fletcher, Heald & Hildreth.

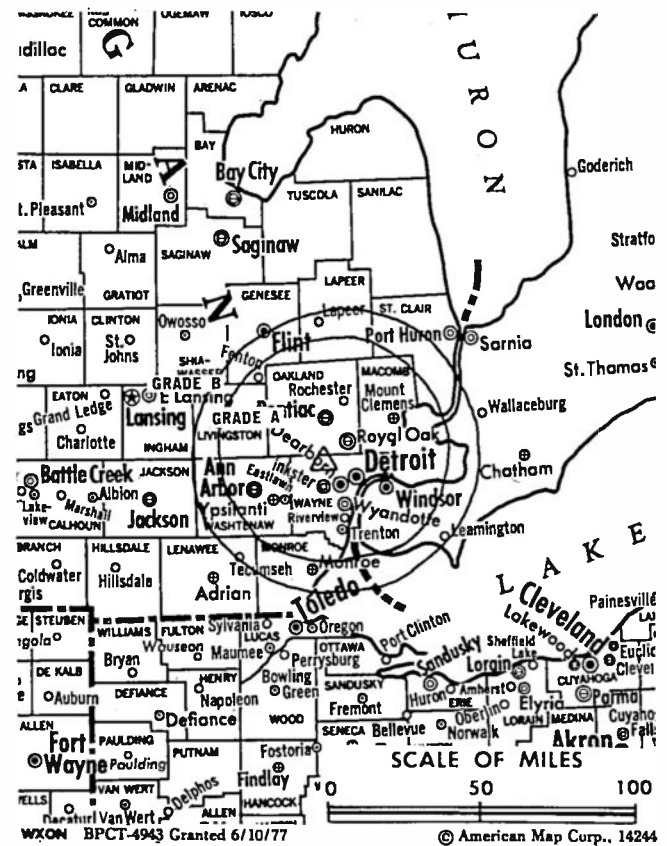
Represented (engineering): E. Harold Munn Jr. & Associates.

Personnel:

DOUGLAS JOHNSON, vice president & general manager.
MICHAEL BERMAN, general sales manager.
A. J. SCHWEIZER, operations manager.
GARY KING, chief engineer.

Highest 30 Sec. Rate: \$400.

Total Households: © MSI Consumer Market Data as of 1/1/86. TV Homes, TV% and Circulation © 1986 Arbitron. County coverage based on Arbitron study.



Net Weekly Circulation	State County	Total Households	TV Households	%
50% & Over	MICHIGAN			
	Macomb	243,300	241,900	99
	Wayne	798,900	789,500	99
Between 25-49%	MICHIGAN			
	Livingston	35,300	34,900	99
	Monroe	44,700	44,200	99
	Oakland	374,900	372,300	99
	St Clair	48,700	48,000	99
	Sanilac	14,700	14,400	98
	Washtenaw	97,400	95,100	98
Between 5-24%	MICHIGAN			
	Genesee	157,600	155,900	99
	Jackson	51,600	51,000	99
	Lapeer	23,700	23,400	99
	Lenawee	30,400	30,000	99
	Shiawassee	23,700	23,400	99
	OHIO			
Fulton	13,700	13,400	98	
Lucas	177,800	175,800	99	
Ottawa	15,000	14,800	99	
Station Totals		2,151,400	2,128,000	98
Net Weekly Circulation (1986)				895,100
Average Daily Circulation (1986)				364,600

Michigan—Detroit

WXYZ-TV

Ch. 7

Network Service: ABC.

Licensee: Channel 7 of Detroit Inc., Broadcast House, 20777 West Ten Mile Rd., Box 789, Southfield, MI 48037.

Studio: Broadcast House, 20777 West Ten Mile Rd., Southfield.

Telephone: 313-827-7777. TWX: 810-224-4924.

Mailing Address: Box 789, Southfield, MI 48037.

Technical Facilities: Channel No. 7 (174-180 MHz). Authorized power: 316-kw visual, 31.6-kw aural. Antenna: 1000-ft. above av. terrain, 1073-ft. above ground, 1737-ft. above sea level.

Latitude 42° 28' 15"
Longitude 83° 15' 00"

Transmitter: Broadcast House, 20777 West Ten Mile Rd.

Satellite Earth Stations: 5 in operation; AvanteK & Standard receivers.

News Services: AP, UPI, ABC.

Ownership: Scripps-Howard Broadcasting Co. For other interests see Group Ownership of TV Stations.

Began Operation: Oct. 9, 1948. FCC approved sale to present owner by American Bcstg. Cos. Nov. 14, 1985.

Represented (sales): Katz Television.

Represented (legal): Baker & Hostetler.

Personnel:

JEANNE FINDLATER, vice president & general manager.
THOMAS GRIESDORN, assistant general manager.
GRACE GILCHRIST, general sales manager.
JOE TRONDLE, local sales manager.
JOANNE CINI, national sales manager.
JAN COIL, sales service & traffic director.
WALLY RODAMMER, director of engineering.
TOM ROSENBAUM, news director.
LARRY G. ALT, program director.
JAN QUALTIERE, business manager.

Rates: On request.

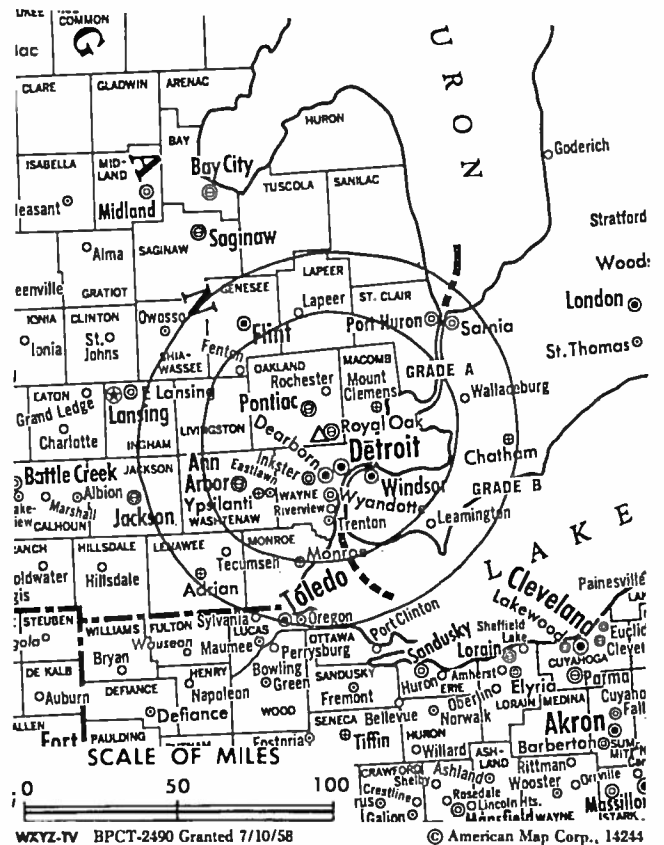
NETWORK BASE HOURLY RATE: \$3600.

Station also received in Canadian markets.

BBM Weekly Reach (Spring 1985): 1,230,000

Total Households: © MSI Consumer Market Data as of 1/1/86. TV Homes, TV% and Circulation © 1986 Arbitron. County coverage based on Arbitron study.

Net Weekly Circulation	State County	Total Households	TV Households	%
50% & Over	MICHIGAN			
	Jackson	51,600	51,000	99
	Lapeer	23,700	23,400	99
	Lenawee	30,400	30,000	99
	Livingston	35,300	34,900	99



Net Weekly Circulation	State County	Total Households	TV Households	%
50% & Over	Macomb	243,300	241,900	99
	Monroe	44,700	44,200	99
	Oakland	374,900	372,300	99
	St. Clair	48,700	48,000	99
	Sanilac	14,700	14,400	98
	Washtenaw	97,400	95,100	98
Between 25-49%	MICHIGAN			
	Genesee	157,600	155,900	99
Between 5-24%	MICHIGAN			
	Hillsdale	14,400	14,100	98
	Ingham	96,700	95,300	99
	Shiawassee	23,700	23,400	99
	Tuscola	19,000	18,700	98
	OHIO			
	Fulton	13,700	13,400	98
	Lucas	177,800	175,800	99
	Ottawa	15,000	14,800	99
	Wood	39,400	38,900	99
Station Totals		2,320,900	2,295,000	98
Net Weekly Circulation (1986)				1,683,300
Average Daily Circulation (1986)				1,035,600

Michigan—Detroit-Windsor, Ontario

CBET

Ch. 9

Network Service: CBC.

Licensee: Canadian Broadcasting Corp., 1500 Bronson Ave., Ottawa, Ont.

Studio: 825 Riverside Drive W, Windsor, Ont. N9A 5K9.

Telephone: 519-255-3411. Telex: 024-77619.

Technical Facilities: Channel No. 9 (186-192 MHz). Authorized power: 325-kw visual, 35.6-kw aural. Antenna: Directional, 631-ft. above av. terrain, 650-ft. above ground, 1226-ft. above sea level.

Latitude 42° 18' 59"
Longitude 83° 02' 58"

Transmitter: 825 Riverside Drive W, Windsor.

Satellite Earth Station: Andrews, 3-meter; Scientific-Atlanta receivers.

Ownership: Canadian Broadcasting Corp., 100%.

Began Operation: Sept. 16, 1954. Transferred from RKO General Inc. on June 24, 1970 in accordance with CRTC's directions on Canadian ownership. Acquired by CBC.

Represented (sales): Canadian Standard Broadcast Sales (U.S.); CBC National Selective Television Sales (Canada).

Personnel:

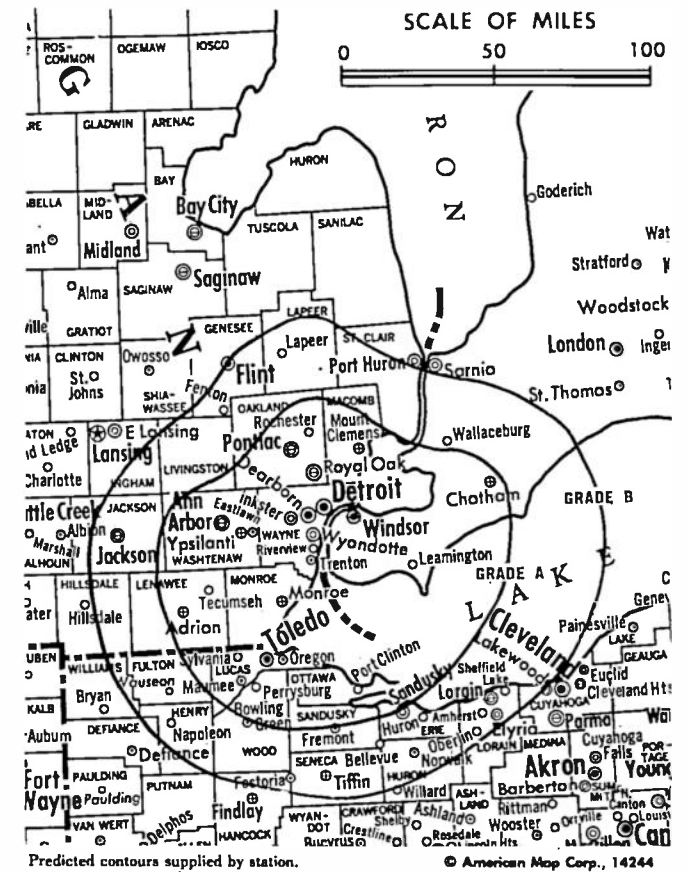
- H. L. HACKNEY, location manager.
- R. J. PODVIN, sales manager.
- A. STECHER, plant manager.

Highest 30 Sec. Rate (July 1986): \$400.

BBM Weekly Reach (Spring 1986): 284,000

Total Households: © MSI Consumer Market Data as of 1/1/86. TV Homes, TV% and Circulation © 1986 Arbitron. County coverage based on Arbitron study.

Net Weekly Circulation	State County	Total Households	TV Households	%
Between 25-49%	MICHIGAN			
	Wayne	798,900	789,500	99
Between 5-24%	MICHIGAN			
	Alpena	11,400	10,900	96
	Lapeer	23,700	23,400	99
	Lenawee	30,400	30,000	99
	Livingston	35,300	34,900	99
	Macomb	243,300	241,900	99
	Monroe	44,700	44,200	99
	Oakland	374,900	372,300	99
Otsego	5,600	5,500	98	



Net Weekly Circulation	State County	Total Households	TV Households	%
Between 5-24%	St Clair	48,700	48,000	99
	Washtenaw	97,400	95,100	98
OHIO	Erie	29,700	29,300	99
	Hancock	24,600	24,300	99
	Huron	20,200	19,900	99
	Lucas	177,800	175,800	99
	Ottawa	15,000	14,800	99
	Sandusky	23,300	23,100	99
	Seneca	21,500	21,200	99
	Wood	39,400	38,900	99
Station Totals		2,065,800	2,043,000	98
Net Weekly Circulation (1986)			433,700	
Average Daily Circulation (1986)			122,400	

Michigan—Escanaba

WJMN-TV

Ch. 3

(Satellite of WFRV-TV, Green Bay, WI)

Network Service: ABC.

Licensee: WFRV Television Inc., Box 19055, Green Bay, WI 54307-9055.

Studio: See WFRV-TV, Green Bay, WI.

Technical Facilities: Channel No. 3 (60-66 MHz). Authorized power: 100-kw visual, 20-kw aural. Antenna: 1192-ft. above av. terrain, 1252-ft. above ground, 2077-ft. above sea level.

Latitude	46°	08'	04"
Longitude	86°	56'	52"

Transmitter: 4.3-mi. S of Trenary, MI.

News Services: AP, UPI.

Ownership: See WFRV-TV, Green Bay, WI.

Began Operation: Oct. 7, 1969.

Represented (sales): TeleRep Inc.

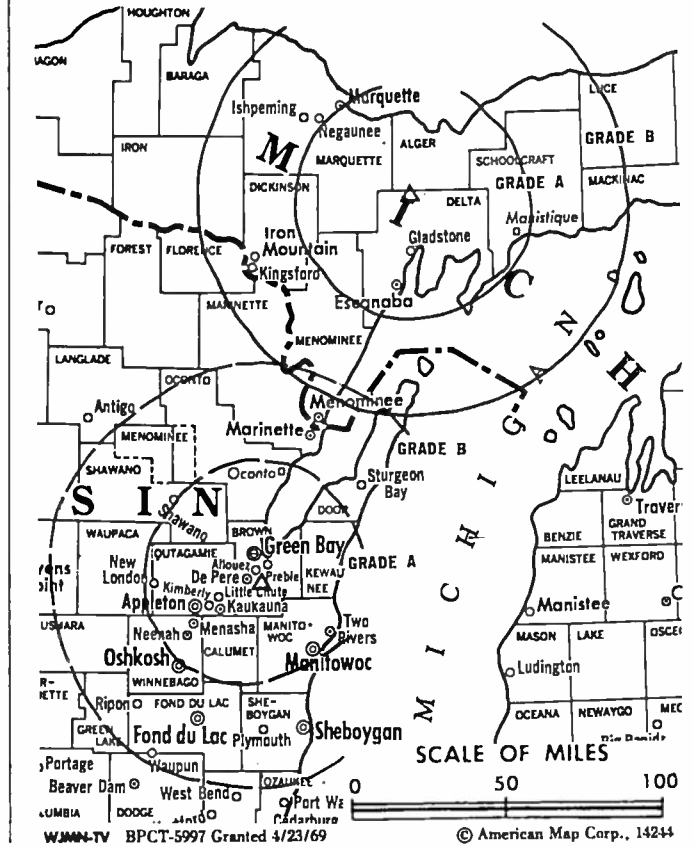
Represented (legal): Koteen & Naftalin.

Personnel: See WFRV-TV, Green Bay.

Highest 30 Sec. Rate (July 15, 1986): \$550.

Rates: See WFRV-TV, Green Bay.

Arbitron Data: Included with WFRV-TV, Green Bay, WI.



Michigan—Flint-Saginaw-Bay City

WJRT-TV Ch. 12

Network Service: ABC

Licensee: Knight-Ridder Broadcasting Inc., 2302 Lapeer Rd., Flint, MI 48502.

Studio: 2302 Lapeer Rd., Flint, MI.

Telephone: 313-233-3130.

Technical Facilities: Channel No. 12 (204-210 MHz). Authorized power: 316-kw visual, 31.6-kw aural. Antenna: 940-ft. above av. terrain, 999-ft. above ground, 1599-ft. above sea level.

Latitude 43° 13' 48"
Longitude 84° 03' 35"

Transmitter: Chesaning, MI.

Satellite Earth Stations: Scientific-Atlanta, 5-meter; Harris, 4.6-meter Ku-band & 6.1-meter; Harris, M/A-Com & Scientific-Atlanta receivers.

News Service: AP.

Ownership: Knight-Ridder Inc., 100%. For other interests, see Group Ownership & Newspaper Ownership of TV Stations.

Began Operation: Oct. 12, 1958. Sale to present owner by Poole Bcstg. approved by FCC Dec. 21, 1977 (Television Digest, Vol. 17:26). Poole acquired station when Goodwill Stations Inc. sold all its other properties to Capital Cities Bcstg. Corp. This was approved July 29, 1964 by FCC (Vol. 4:18, 19, 31).

Represented (sales): Harrington, Righter & Parsons.

Represented (legal): Wilmer, Cutler & Pickering.

Personnel:

- THOMAS BRYSON, president & general manager.
- DAN AUBE, general sales manager.
- RAY SCOTT, national sales manager.
- JAMES BLEICHER, news director.
- ROBERT E. SWAYZE, director of operations.
- SARA JO GALLOCK, program director.

Highest One Hour Rate: \$3500.

Highest 30 Sec. Rate: \$1000.

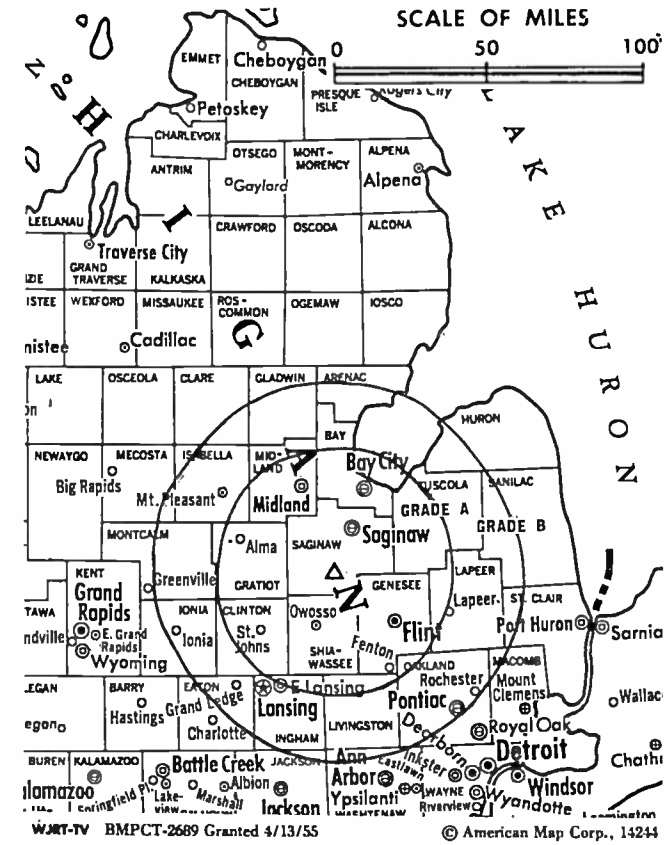
NETWORK BASE HOURLY RATE: \$1550.

Station also received in Canadian markets.

BBM Weekly Reach (Spring 1986): 57,000

Total Households: © MSI Consumer Market Data as of 1/1/86. TV Homes, TV% and Circulation © 1986 Arbitron. County coverage based on Arbitron study.

Net Weekly Circulation	State County	Total Households	TV Households	%
50% & Over	MICHIGAN			
	Alpena	11,400	10,900	96
	Arenac	5,800	5,700	98
	Bay	41,000	40,500	99
	Clare	9,900	9,700	98
	Clinton	18,500	18,300	99
	Genesee	157,600	155,900	99
	Gladwin	8,100	7,900	98
	Gratiot	13,400	13,200	99
	Huron	13,100	12,800	98



Net Weekly Circulation	State County	Total Households	TV Households	%	
50% & Over	Ingham	96,700	95,300	99	
	Iosco	11,100	11,000	99	
	Isabella	17,500	17,100	98	
	Lapeer	23,700	23,400	99	
	Midland	26,200	25,900	99	
	Ogemaw	6,800	6,700	99	
	Saginaw	77,500	76,600	99	
Between 25-49%	Shiawassee	23,700	23,400	99	
	Tuscola	19,000	18,700	98	
	MICHIGAN				
	Eaton	33,400	33,000	99	
	Montcalm	17,400	17,100	98	
Roscommon	7,800	7,700	99		
Sanilac	14,700	14,400	98		
Between 5-24%	MICHIGAN				
	Alcona	4,100	3,900	95	
	Chippewa	9,600	9,300	97	
	Ionian	16,500	16,300	99	
	Jackson	51,600	51,000	99	
	Livingston	35,300	34,900	99	
Mecosta	11,800	11,600	98		
Osceola	7,200	7,000	97		
Station Totals		790,400	779,200	98	
Net Weekly Circulation (1986)			522,200		
Average Daily Circulation (1986)			306,700		

Michigan—Flint

WSMH

Ch. 66

Network Service: None, independent.

Licensee: Flint Television Inc., 2250 Seymour Ave., Cincinnati, OH 45212.

Studio: G-2288 S. Ballenger Hwy., Flint, MI 48503.

Telephone: 313-767-8866.

Mailing Address: Box 1566, Flint, MI 48501.

Technical Facilities: Channel No. 66 (782-788 MHz). Authorized power: 1170-kw max. visual, 117-kw max. aural. Antenna: 943-ft. above av. terrain, 967-ft. above ground, 1577-ft. above sea level.

Latitude 43° 13' 18"
Longitude 84° 03' 14"

Transmitter: 7114 Gary Rd., Flint.

Satellite Earth Station: In operation; Harris receivers.

Ownership: Gerald J. Robinson. Robinson also owns WYZZ-TV, Bloomington, IL.

Began Operation: April 8, 1985. Sale to present owner by Flint Family TV Inc., et al., approved by FCC April 21, 1986.

Represented (sales): Independent TV Sales.

Represented (legal): McCampbell & Young.

Represented (engineering): Sterling Communications Inc.

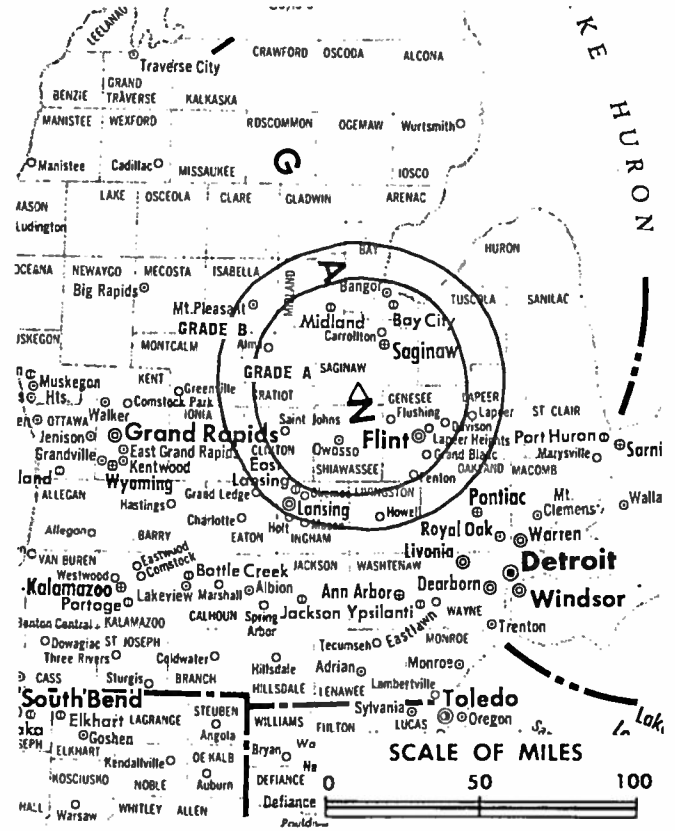
Personnel:

J. SCOTT CAMPBELL, general manager.
CHARLES BRIGGS, general sales manager.
KATHLEEN MONROE, business manager.

Highest 30 Sec. Rate (July 1986): \$200.

Total Households: © MSI Consumer Market Data as of 1/1/86. TV Homes, TV% and Circulation © 1986 Arbitron. County coverage based on Arbitron study.

Net Weekly Circulation	State County	Total Households	TV Households	%			
50% & Over	MICHIGAN	77,500	76,600	99			
	Saginaw						
Between 25-49%	MICHIGAN	41,000	40,500	99			
	Bay						
	Genesee				157,600	155,900	99
	Gratiot				13,400	13,200	99
	Isabella				17,500	17,100	98
Midland	26,200	25,900	99				



WSMH BIMPCT—841126KG Granted 11/30/84 © American Map Corp., No. 14244

Net Weekly Circulation	State County	Total Households	TV Households	%			
Between 25-49%	Shiawassee	23,700	23,400	99			
	Tuscola	19,000	18,700	98			
Between 5-24%	MICHIGAN	5,800	5,700	98			
	Arenac						
	Clare				9,900	9,700	98
	Clinton				18,500	18,300	99
	Gladwin				8,100	7,900	98
	Huron				13,100	12,800	98
	Lapeer				23,700	23,400	99
Livingston	35,300	34,900	99				
Sanilac	14,700	14,400	98				
Station Totals		505,000	498,400	98			
Net Weekly Circulation (1986)				182,300			
Average Daily Circulation (1986)				75,100			

Michigan—Grand Rapids-Kalamazoo

WOTV

Ch. 8

Network Service: NBC.

Licensee: LIN-Central Bcstg. Corp., 1370 Ave. of the Americas, New York, NY 10019.

Studio: 120 College Ave. SE, Grand Rapids, MI 49503.

Telephone: 616-456-8888. TWX: 810-273-6920.

Technical Facilities: Channel No. 8 (180-186 MHz). Authorized power: 282-kw visual, 56.2-kw aural. Antenna: 970-ft. above av. terrain, 985-ft. above ground, 1805-ft. above sea level.

Latitude 42° 41' 13"
Longitude 85° 30' 35"

Transmitter: 2.5-mi. SW of Middleville, MI.

Satellite Earth Stations: 2 in operation; Harris receivers.

News Services: AP, Group W Newsfeed, NBC, UPI.

Ownership: LIN Bcstg. For other interests, see Group Ownership of TV Stations.

Began Operation: Aug. 15, 1949. Sale to present owner by Time Inc. approved by FCC Feb. 10, 1983 (Television Digest, Vol. 22:46). Sale to Time-Life by H. M. Bitner interests approved by FCC April 17, 1957 (Vol. 12:50, 51; 13:16). Bitner group's purchase of station, then called WLAV-TV, from Leonard A. Versluis approved by FCC in Sept. 1951 (Vol. 7:19, 38).

Represented (sales): Blair Television.

Represented (legal): Wilmer, Cutler & Pickering.

Represented (engineering): Jansky & Bailey.

Personnel:

- JAMES G. SAUNDERS, president & general manager.
- SUE McDONNELL, general sales manager.
- RICHARD McKAY, national sales manager.
- DICK GROAT, local sales manager.
- DIANNE ADJAN, program manager.
- JUDY McDONALD, promotion manager.
- DAN SPAULDING, news director.
- DON GALLAGHER, chief engineer.

Rates: Not available.

NETWORK BASE HOURLY RATE: \$2100.

Total Households: © MSI Consumer Market Data as of 1/1/86. TV Homes, TV% and Circulation © 1986 Arbitron. County coverage based on Arbitron study.

Net Weekly Circulation	State County	Total Households	TV Households	%
50% & Over	MICHIGAN			
	Allegan	29,300	28,900	99
	Barry	16,500	16,300	99
	Branch	14,400	14,200	99
	Calhoun	50,500	49,900	99
	Eaton	33,400	33,000	99
	Ionia	16,500	16,300	99
	Kalamazoo	78,200	77,100	99
	Kent	166,300	163,500	99



Net Weekly Circulation	State County	Total Households	TV Households	%
50% & Over	Montcalm	17,400	17,100	98
	Muskegon	54,900	54,100	99
	Newaygo	13,400	13,100	98
	Ottawa	54,600	53,800	99
	St Joseph	20,800	20,500	99
Van Buren	25,100	24,800	99	
MICHIGAN				
Between 25-49%	Clinton	18,500	18,300	99
	Ingham	96,700	95,300	99
	Mecosta	11,800	11,600	98
MICHIGAN				
Between 5-24%	Berrien	60,200	59,100	98
	Cass	17,700	17,400	98
	Gratiot	13,400	13,200	99
	Hillsdale	14,400	14,100	98
	Isabella	17,500	17,100	98
	Jackson	51,600	51,000	99
	Oceana	8,000	7,700	97
Station Totals		901,100	887,400	98
Net Weekly Circulation (1986)			581,900	
Average Daily Circulation (1986)			346,000	

Michigan-Grand Rapids

WXMI

Ch. 17

Network Service: None, independent.

Licensee: TV 17 Unlimited Inc., 3117 Plaza Dr. NE, Grand Rapids, MI 49505.

Studio: 3117 Plaza Dr. NE, Grand Rapids, MI 49505.

Telephone: 616-364-8722.

Technical Facilities: Channel No. 17 (488-494 MHz). Authorized power: 1300-kw visual, 130-kw aural. Antenna: 1081-ft. above av. terrain, 1083-ft. above ground, 1884-ft. above sea level.

Latitude 42° 41' 15"
Longitude 85° 31' 57"

Transmitter: David Rd., 1-mi. W of Cherry Valley Rd.

Satellite Earth Stations: 2 station-owned, 1 common carrier; Harris, 6.1-meter; Harris receivers.

News Service: UPI.

Ownership: Harold O. Shively, pres.; Peter Cook, v.p., 23.6%; Grant Gruel, v.p.; Kenneth Hungerford II, treas.; Richard F. Shively, 28.6%; 19 others, none with more than 10%. For other interests, see Richard Shively in Group Ownership of TV Stations.

Began Operation: March 18, 1982.

Represented (sales): Petry Television.

Represented (legal): Bryan, Cave, McPheeters & McRoberts.

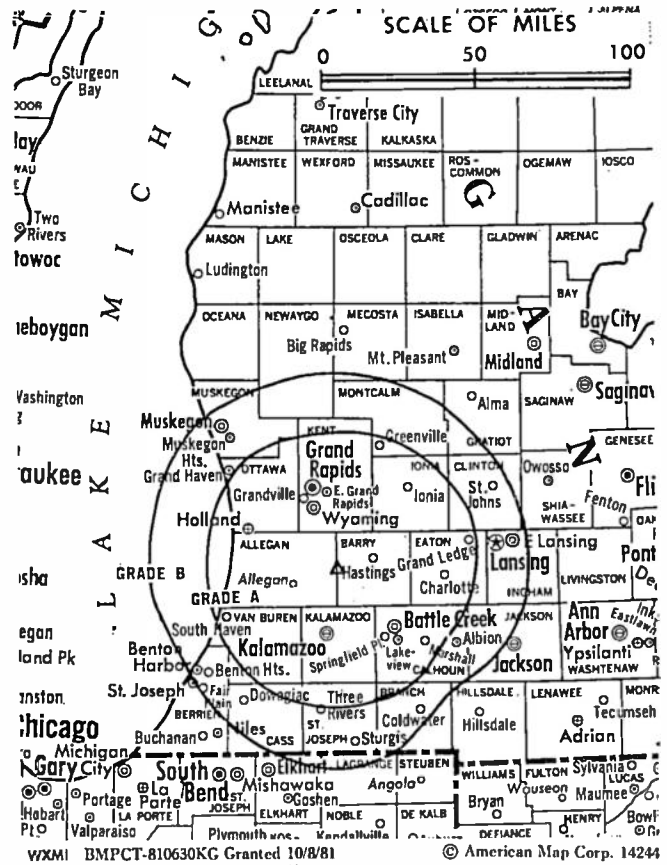
Personnel:

HAROLD O. SHIVELY, president & general manager.
DICK STAWICKI, director of operations.
PAT MULLEN, director of sales.
DALE SCHOLTEN, director of engineering.

Highest 30 Sec. Rate (July 17, 1986): \$450.

Total Households: © MSI Consumer Market Data as of 1/1/86. TV Homes, TV% and Circulation © 1986 Arbitron. County coverage based on Arbitron study.

Net Weekly Circulation	State County	Total Households	TV Households	%
50% & Over	MICHIGAN			
	Allegan	29,300	28,900	99
	Barry	16,500	16,300	99
	Calhoun	50,500	49,900	99
	Ionia	16,500	16,300	99
	Kalamazoo	78,200	77,100	99
	Kent	166,300	163,500	98
	Ottawa	54,600	53,800	99
Between 25-49%	MICHIGAN			
	Branch	14,400	14,200	99



Net Weekly Circulation	State County	Total Households	TV Households	%
Between 25-49%	Eaton	33,400	33,000	99
	Montcalm	17,400	17,100	98
	Muskegon	54,900	54,100	99
	Newaygo	13,400	13,100	98
	Van Buren	25,100	24,800	99

Net Weekly Circulation	State County	Total Households	TV Households	%
Between 5-24%	MICHIGAN			
	Cass	17,700	17,400	98
	Clinton	18,500	18,300	99
	Gratiot	13,400	13,200	99
	Hillsdale	14,400	14,100	98
	Isabella	17,500	17,100	98
	Mecosta	11,800	11,600	98
St Joseph	20,800	20,500	99	

Station Totals	684,600	674,300	98
Net Weekly Circulation (1986)			289,500
Average Daily Circulation (1986)			121,300

Michigan—Grand Rapids

WZZM-TV

Ch. 13

Network Service: ABC

Licensee: Western Michigan Bcstg. Corp., Box Z, Grand Rapids, MI 49501.

Studio: 645 Three Mile Rd., Walker, MI 49504.

Mailing Address: Box Z, Grand Rapids, MI 49501.

Telephone: 616-784-4200.

Technical Facilities: Channel No. 13 (210-216 MHz). Authorized power: 295-kw visual, 59-kw aural. Antenna: 1000-ft. above av. terrain, 991-ft. above ground, 1783-ft. above sea level.

Latitude 43° 18' 34"
Longitude 85° 54' 44"

Transmitter: 6-mi. SW of Grant, MI.

Satellite Earth Stations: Harris, 6.1-meter; RCA, 4.5-meter Ku-band; Harris & M/A-Corn receivers.

News Services: AP, UPI, ABC.

Ownership: Price Communications. For other interests, see Group Ownership of TV Stations.

Began Operation: Nov. 1, 1962 on interim basis with all four applicants operating on a cooperative basis. Began operation as West Michigan Telecasters Inc. on Jan. 25, 1965. Transfer of control to Synercom Communications Corp. approved by FCC Sept. 17, 1969. Split-off to Lewis V. Chamberlin, et al., Dec. 31, 1973. Sale to Wometco Enterprises Inc. approved by FCC Dec. 8, 1977 (Television Digest, Vol. 16:36; 17:50). Sale to KKR approved April 11, 1984 (Vol. 23:39, 52; 24:14, 16). Sale to present owner approved Dec. 19, 1985.

Represented (sales): Katz Television.

Represented (legal): Cohn & Marks.

Represented (engineering): A. D. Ring & Associates.

Personnel:

JOHN DeROCHE, vice president & general manager.
EDWARD (BUSS) KUNST, general sales manager.
MIKE SEAGLY, operations manager.
JAMES RIEKSE, manager, Contact 13.
DALE WOLTERS, chief engineer.

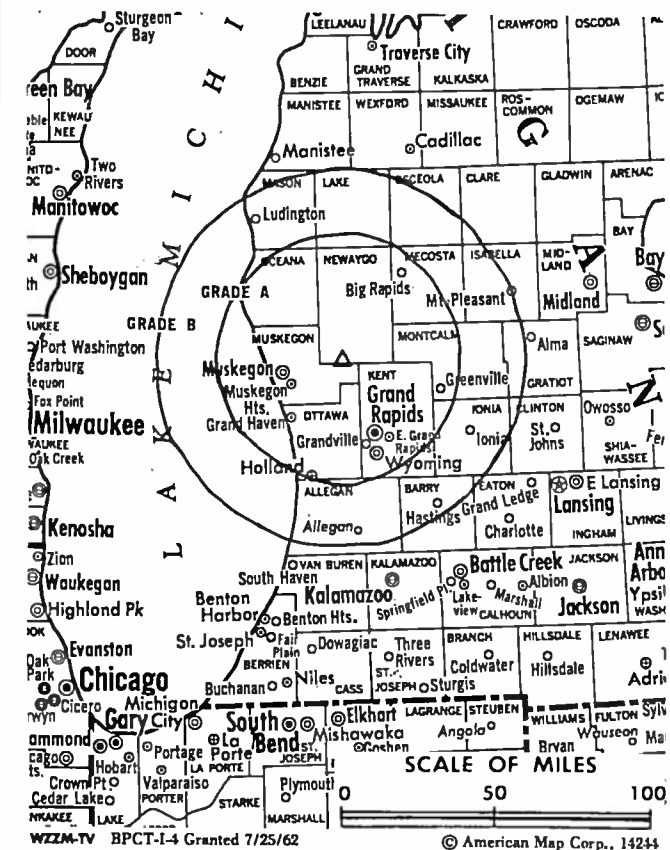
Highest One Hour Rate: \$7500.

Highest 30 Sec. Rate: \$2000.

NETWORK BASE HOURLY RATE: \$1100.

Total Households: © MSI Consumer Market Data as of 1/1/86. TV Homes, TV% and Circulation © 1986 Arbitron. County coverage based on Arbitron study.

Net Weekly Circulation	State County	Total Households	TV Households	%
50% & Over	MICHIGAN			
	Allegan	29,300	28,900	99
	Ionia	16,500	16,300	99
	Kent	166,300	163,500	98
	Lake	3,500	3,400	97



Net Weekly Circulation	State County	Total Households	TV Households	%
50% & Over	Manistee	9,200	9,000	98
	Mason	10,200	9,800	96
	Mecosta	11,800	11,600	98
	Montcalm	17,400	17,100	98
	Muskegon	54,900	54,100	99
	Newaygo	13,400	13,100	98
	Oceana	8,000	7,700	97
Between 25-49%	Osceola	7,200	7,000	97
	Ottawa	54,600	53,800	99
Between 25-49%	MICHIGAN			
	Isabella	17,500	17,100	98
	Kalamazoo	78,200	77,100	99
Between 5-24%	MICHIGAN			
	Barry	16,500	16,300	99
	Calhoun	50,500	49,900	99
	Grand Traverse	21,600	21,100	98
	Gratiot	13,400	13,200	99
	Van Buren	25,100	24,800	99
	Wexford	9,800	9,600	98
Station Totals		634,900	624,400	98
Net Weekly Circulation (1986)			391,800	
Average Daily Circulation (1986)			245,400	

Michigan-Grand Rapids-Kalamazoo Battle Creek

WWMT

(formerly WKZO-TV)

Ch. 3

(Also serves Muskegon)

Network Service: CBS.

Licensee: Gillett Broadcasting Inc., 590 W. Maple St., Kalamazoo, MI 49008.

Studio: 590 W. Maple St., Kalamazoo, MI 49008.

Telephone: 616-388-3333.

Technical Facilities: Channel No. 3 (60-66 MHz). Authorized power: 100-kw visual, 20-kw aural. Antenna: 1000-ft. above av. terrain, 1130-ft. above ground, 1900-ft. above sea level.

Latitude 42° 37' 56"
Longitude 85° 32' 16"

Transmitter: 0.25-mi. E of Bradley Rd. & Patterson Rd., Yankee Springs area, MI.

Satellite Earth Stations: In operation; Microdyne & Scientific-Atlanta receivers.

News Service: AP.

Ownership: Gillett Communications. For other interests, see Group Ownership of TV Stations.

Began Operation: June 1, 1950. FCC approved sale to present owner by Fetzer TV Corp. Oct. 29, 1985.

Represented (sales): MMT Sales Inc.

Personnel:

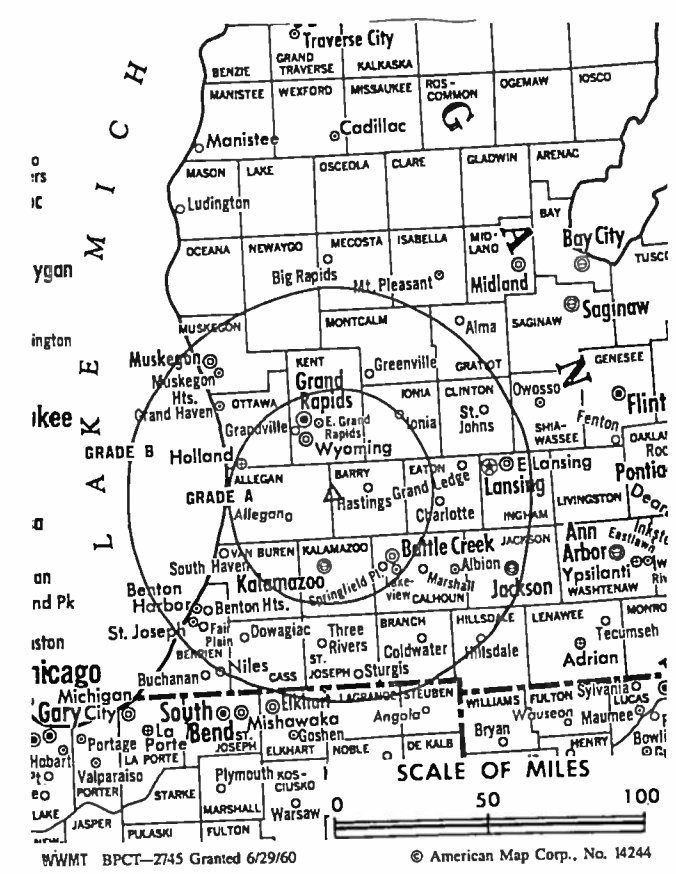
- GEORGE LYONS, president & general manager.
- GERALD HEILMAN, general sales manager.
- JOHN LANSING, news director.
- SCOTT DILLARD, business manager.
- MIKE BRUNETTE, local sales manager.
- JEFF WATTS, production manager.
- LINDA DOSH, program & promotion manager.
- JAMES GARRETT, chief engineer.

Highest One Hour Rate: \$7000.

Highest 30 Sec. Rate: \$3000.

Total Households: © MSI Consumer Market Data as of 1/1/86. TV Homes, TV% and Circulation © 1986 Arbitron. County coverage based on Arbitron study.

Net Weekly Circulation	State County	Total Households	TV Households	%
50% & Over	MICHIGAN			
	Allegan	29,300	28,900	99
	Barry	16,500	16,300	99
	Branch	14,400	14,200	99
	Calhoun	50,500	49,900	99
	Ionia	16,500	16,300	99
	Kalamazoo	78,200	77,100	99
	Kent	166,300	163,500	98
	Montcalm	17,400	17,100	98



Net Weekly Circulation	State County	Total Households	TV Households	%
50% & Over	Muskegon	54,900	54,100	99
	Newaygo	13,400	13,100	98
	Ottawa	54,600	53,800	99
	St Joseph	20,800	20,500	99
	Van Buren	25,100	24,800	99
Between 25-49%	MICHIGAN			
	Cass	17,700	17,400	98
	Eaton	33,400	33,000	99
Between 5-24%	INDIANA			
	Lagrange	8,500	8,100	95
	Steuben	9,700	9,500	98
MICHIGAN	Berrien	60,200	59,100	98
	Clinton	18,500	18,300	99
	Hillsdale	14,400	14,100	98
	Ingham	96,700	95,300	99
	Jackson	51,600	51,000	99
	Mecosta	11,800	11,600	98
	Oceana	8,000	7,700	97
Station Totals		888,400	874,700	98
Net Weekly Circulation (1986)			538,800	
Average Daily Circulation (1986)			289,400	

Michigan—Grand Rapids-Kalamazoo Battle Creek

WUHQ-TV

Ch. 41

Network Service: ABC.

Licensee: Channel 41 Inc., Box 1616, Battle Creek, MI 49016.

Studio: 5200 Dickman Rd., Battle Creek, MI 49016.

Telephone: 616-968-9341. TWX: 810-276-2201.

Technical Facilities: Channel No. 41 (632-638 MHz). Authorized power: 2000-kw max. & 891-kw horizontal visual, 89.1-kw horizontal aural. Antenna: 1080-ft. above av. terrain, 963-ft. above ground, 1952-ft. above sea level.

Latitude 42° 34' 15"
Longitude 85° 28' 11"

Transmitter: Mullen & Norris Rds., Orangeville.

Satellite Earth Stations: 6 in operation; Microdyne, 7-meter & 4.6-meter; Avantek, M/A-Com & Microdyne receivers.

News Services: AP, NIWS.

Ownership: John W. Lawrence, 32.2%; William J. Lawrence Jr., 32.2%; Borgia M. Lawrence, 32.7%; Dr. H. Lewis Batts Jr., 2.6%; one other with less than 1%.

Began Operation: July 24, 1971.

Represented (sales): Seitel Inc.

Represented (legal): McKenna, Wilkinson & Kittner.

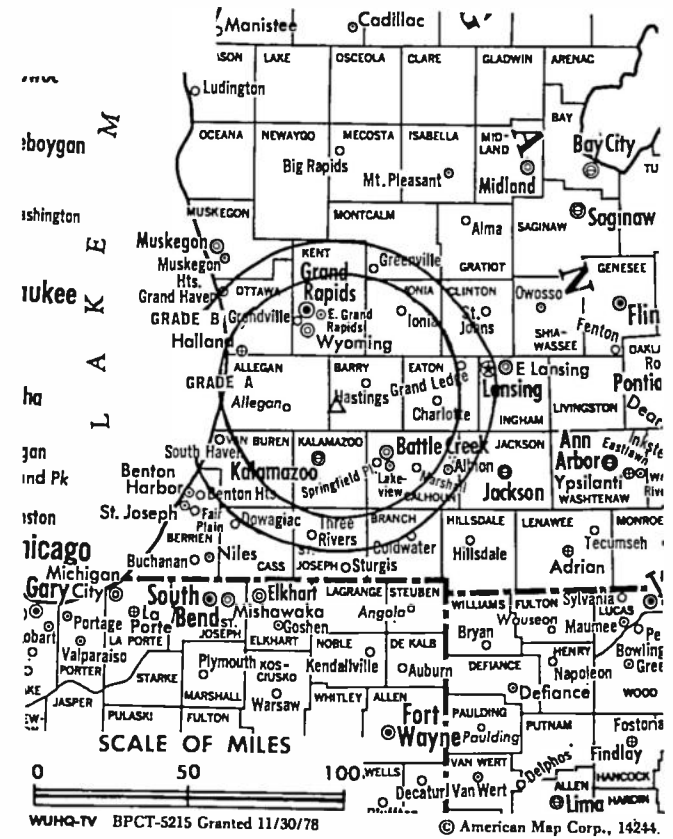
Personnel:

JERRY P. COLVIN, executive vice president & general manager.
MICHAEL J. LAEMERS, vice president & station manager.
PHILIP R. RANNS, vice president & controller.
ROBERT CARPENTER, vice president & general sales manager.
PHIL HARTMAN, program director.
MARK FEATHERSTON, local sales manager.
KATHY LONG, traffic manager.

Highest 30 Sec. Rate (July 17, 1986): \$350.

Total Households: © MSI Consumer Market Data as of 1/1/86. TV Homes, TV% and Circulation © 1986 Arbitron. County coverage based on Arbitron study.

Net Weekly Circulation	State County	Total Households	TV Households	%
50% & Over	MICHIGAN			
	Allegan	29,300	28,900	99
	Barry	16,500	16,300	99
	Branch	14,400	14,200	99
	Calhoun	50,500	49,900	99
	Ionia	16,500	16,300	99
	Kalamazoo	78,200	77,100	99
	Van Buren	25,100	24,800	99



Net Weekly Circulation	State County	Total Households	TV Households	%
Between 25-49%	MICHIGAN			
	Eaton	33,400	33,000	99
	Kent	166,300	163,500	98
	Ottawa	54,600	53,800	99
	St Joseph	20,800	20,500	99
Between 5-24%	INDIANA			
	Lagrange	8,500	8,100	95
	MICHIGAN			
	Cass	17,700	17,400	98
	Clinton	18,500	18,300	99
	Hillsdale	14,400	14,100	98
	Ingham	96,700	95,300	99
	Jackson	51,600	51,000	99
	Montcalm	17,400	17,100	98
	Muskegon	54,900	54,100	99
Newaygo	13,400	13,100	98	
Station Totals		798,700	786,800	98
Net Weekly Circulation (1986)			318,200	
Average Daily Circulation (1986)			140,300	

Michigan—Iron Mountain

WIIM-TV

Ch. 8

Network Service: None, independent.

Grantee: John R. Powley, 1536 Logan Ave., Altoona, PA 16603.

Telephone: 814-943-2607.

Technical Facilities: Channel No. 8 (180-186 MHz). Authorized power: 31.6-kw max. visual, 3.1-kw max. aural. Antenna: 556-ft. above av. terrain, 94-ft. above ground, 1662-ft. above sea level.

Latitude 45° 49' 15"
Longitude 88° 02' 38"

Transmitter: Millie Hill, Iron Mountain.

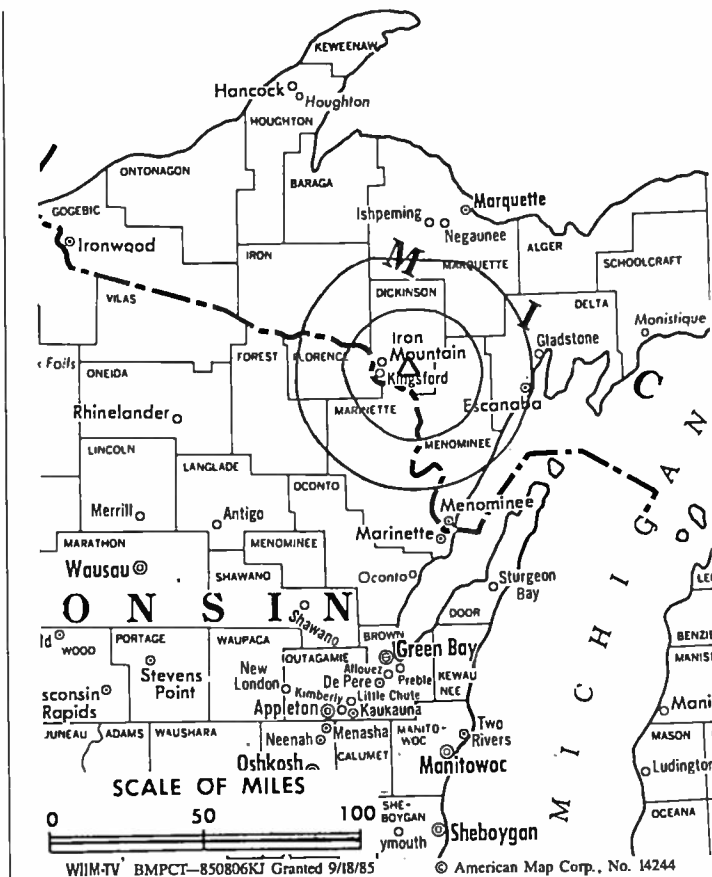
Satellite Earth Stations: 2 in operation.

Ownership: John R. Powley, 100%. Powley is licensee of WHGM(FM), Bellwood, PA & of several translators; permittee of KBSC-TV, Ch. 10 Helena, MT; Ch. 12 Huron, SD; KIUU-TV, Ch. 12 Logan, UT; applicant for Presque Isle, ME.

Due to Begin Operation: Sept. 1986.

Represented (legal): Thomas L. Root.

Rates: Not available.



Michigan—Lansing (Onondaga)

WILX-TV

Ch. 10

(Also serves Battle Creek and Jackson, MI)

Network Service: NBC.

Licensee: Adams TV of Lansing Inc., 109 Bushaway Rd., No. 100, Wayzata, MN 55391.

Studios: 100 N. Pennsylvania, Lansing, MI 48910 & 1510 Springport Road, Jackson, MI 49202.

Telephones: 517-482-0721, Lansing, MI; 517-783-2621, Jackson, MI.

Mailing Address: Box 30380, Lansing, MI 48909.

Technical Facilities: Channel No. 10 (192-198 MHz). Authorized power: 316-kw visual, 61.7-kw aural. Antenna: 980-ft. above av. terrain, 993-ft. above ground, 1957-ft. above sea level.

Latitude 42° 36' 33"
Longitude 84° 34' 21"

Transmitter: Rossman Rd., Onondaga.

Satellite Earth Stations: 3 in operation; Harris & Channel Master receivers.

Multichannel TV Sound: Stereo only.

News Services: AP, NBC.

Ownership: Adams Communications Corp., 100%. Stephen Adams, pres., 100%; Robert Hildreth, v.p.; Clifford O. Glembin, secy.; Thomas Zorr, treas. For other Adams interests, see Group Ownership of TV Stations.

Began Operation: March 15, 1959. Sale to present owner by Figgie International Inc. approved by FCC April 8, 1983. Sale to Figgie by Edward E. Wilson & Lansing Bcstg. Co. approved by FCC Sept. 6, 1978 (Television Digest, Vol. 18:23).

Represented (sales): Katz Television.

Represented (engineering): John H. Mullaney & Associates.

Personnel

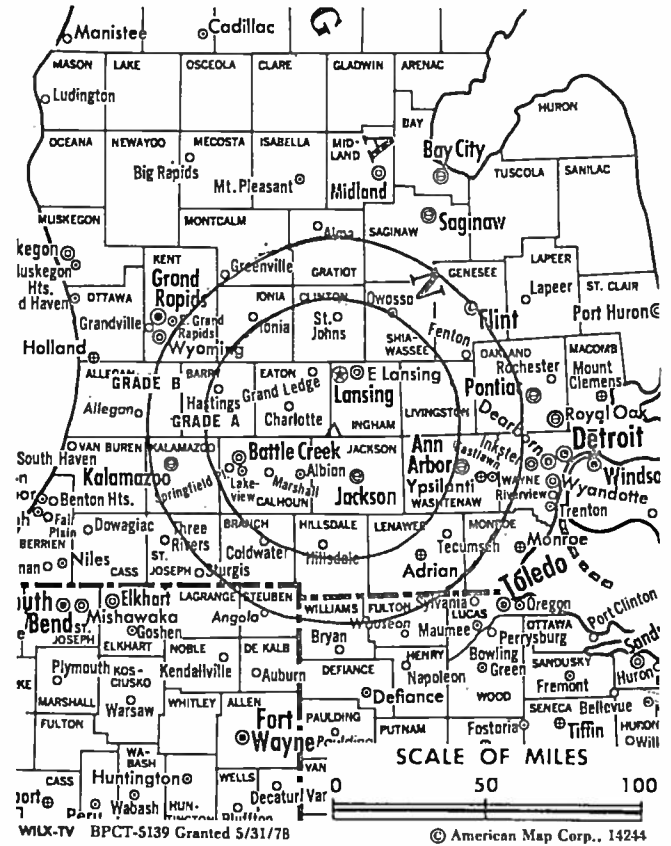
PAUL CASSIDY, vice president & general manager.
JOSEPH P. MURPHY, vice president & station manager.
LINDA L. MURPHY, vice president, finance.
ROBERT SERRE, national sales manager.
JAMES F. MYERS, acting chief engineer.
ROSS WOODSTOCK, news director.
JUDITH M. KEELY, director of community relations.
NANCIE GEE, program/promotion director.
STEVEN L. REYNOLDS, production manager.
STEVEN D. HILLMAN, creative services director.

Highest 30 Sec. Rate: \$950.

NETWORK BASE HOURLY RATE: \$1050.

Total Households: © MSI Consumer Market Data as of 1/1/86. TV Homes, TV% and Circulation © 1986 Arbitron. County coverage based on Arbitron study.

Net Weekly Circulation	State County	Total Households	TV Households	%
50% & Over	MICHIGAN			
	Branch	14,400	14,200	99
	Calhoun	50,500	49,900	99
	Clinton	18,500	18,300	99
	Eaton	33,400	33,000	99



Net Weekly Circulation	State County	Total Households	TV Households	%
50% & Over	Hillsdale	14,400	14,100	98
	Ingham	96,700	95,300	99
	Jackson	51,600	51,000	99
	Shiawassee	23,700	23,400	99
Between 25-49%	MICHIGAN			
	Barry	16,500	16,300	99
	Livingston	35,300	34,900	99
Between 5-24%	INDIANA			
	Steuben	9,700	9,500	98
	MICHIGAN			
	Clare	9,900	9,700	98
	Gratiot	13,400	13,200	99
	Kalamazoo	78,200	77,100	99
	Lenawee	30,400	30,000	99
	Mecosta	11,800	11,600	98
	Montcalm	17,400	17,100	98
	St Joseph	20,800	20,500	99
Washtenaw	97,400	95,100	98	
OHIO				
Williams	13,700	13,400	98	
Station Totals		674,200	663,900	98
Net Weekly Circulation (1986)			299,900	
Average Daily Circulation (1986)			158,800	

Michigan—Lansing

WLNS-TV

Ch. 6

(Also serves Flint & Jackson, MI)

Network Service: CBS.

Licensee: Young Broadcasting Inc., 3 East 54th St., New York, NY 10022.

Studio: 2820 East Saginaw, Lansing, MI 48901.

Telephone: 517-372-8282. TWX: 810-251-0805.

Technical Facilities: Channel No. 6 (82-88 MHz). Authorized power: 100-kw visual, 20-kw aural. Antenna: 1000-ft. above av. terrain, 1023-ft. above ground, 1923-ft. above sea level.

Latitude 42° 41' 14"
Longitude 84° 22' 35"

Transmitter: Vanatta Rd., near Jolly Rd.

Satellite Earth Station: Scientific-Atlanta, 7-meter; Scientific-Atlanta receivers.

News Services: UPI, BNS.

Ownership: Vincent Young, chmn., 33.33%; Adam Young, treas., 66.67%. Young Bcstg. also owns WKBT(TV), La Crosse, WI.

Began Operation: May 1, 1950. Sale to present owner by Backe Communications approved by FCC May 14, 1986 (Television Digest, Vol. 26:15). Sale to Backe approved by FCC April 26, 1984 (Vol. 24:12, 12).

Represented (sales): Adam Young Inc.

Represented (legal): Hogan & Hartson.

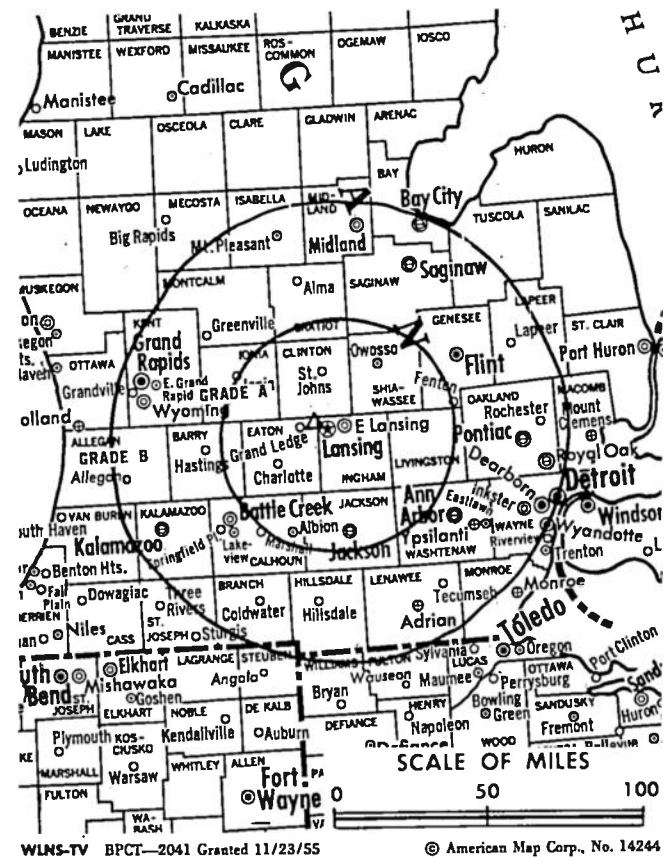
Personnel:

JAMES KING, president & general manager.
CARL ONKEN, chief engineer.

Highest 30 Sec. Rate (Aug. 14, 1985): \$1000.

Total Households: © MSI Consumer Market Data as of 1/1/86. TV Homes, TV% and Circulation © 1986 Arbitron. County coverage based on Arbitron study.

Net Weekly Circulation	State County	Total Households	TV Households	%
50% & Over	MICHIGAN			
	Branch	14,400	14,200	99
	Clinton	18,500	18,300	99
	Eaton	33,400	33,000	99
	Genesee	157,600	155,900	99
	Hillsdale	14,400	14,100	98
	Ingham	96,700	95,300	99
	Ionia	16,500	16,300	99
	Jackson	51,600	51,000	99
	Livingston	35,300	34,900	99
Shiawassee	23,700	23,400	99	
Between 25-49%	MICHIGAN			
	Barry	16,500	16,300	99



Net Weekly Circulation	State County	Total Households	TV Households	%
Between 25-49%	Calhoun	50,500	49,900	99
	Gratiot	13,400	13,200	99
	Montcalm	17,400	17,100	98
Between 5-24%	MICHIGAN			
	Clare	9,900	9,700	98
	Isabella	17,500	17,100	98
	Kalamazoo	78,200	77,100	99
	Lapeer	23,700	23,400	99
	Mecosta	11,800	11,600	98
	Midland	26,200	25,900	99
	Ogemaw	6,800	6,700	99
Saginaw	77,500	76,600	99	
Tuscola	19,000	18,700	98	
Washtenaw	97,400	95,100	98	
Station Totals		927,900	914,800	98
Net Weekly Circulation (1986)			423,000	
Average Daily Circulation (1986)			223,100	

Michigan—Lansing

WSYM-TV

Ch. 47

Network Service: None, independent.

Licensee: WTMJ Inc., 600 W. St. Joseph St., Lansing, MI 48933.

Studio: 600 W. St. Joseph St., Lansing, MI 48933.

Telephone: 517-484-7747.

Technical Facilities: Channel No. 47 (668-674). Authorized power: 1350-kw max. & 813-kw horizontal visual, 135-kw max. & 81.3-kw horizontal aural. Antenna: 1000-ft. above av. terrain, 1036-ft. above ground, 1956-ft. above sea level.

Latitude 42° 28' 03"
Longitude 84° 39' 06"

Transmitter: 9447 Holmes Hwy., Eaton Rapids.

Satellite Earth Stations: 3.9-meter & 7-meter C-band; 4.6-meter Ku-band; M/A-Com & Microdyne receivers.

Ownership: WTMJ Inc. For other interests, see Group Ownership of TV Stations.

Began Operation: Dec. 1, 1982. Sale to present owner by F & S Development Group approved by FCC Nov. 9, 1984 (Television Digest, Vol. 24:34, 39).

Represented (sales): MMT Sales Inc.

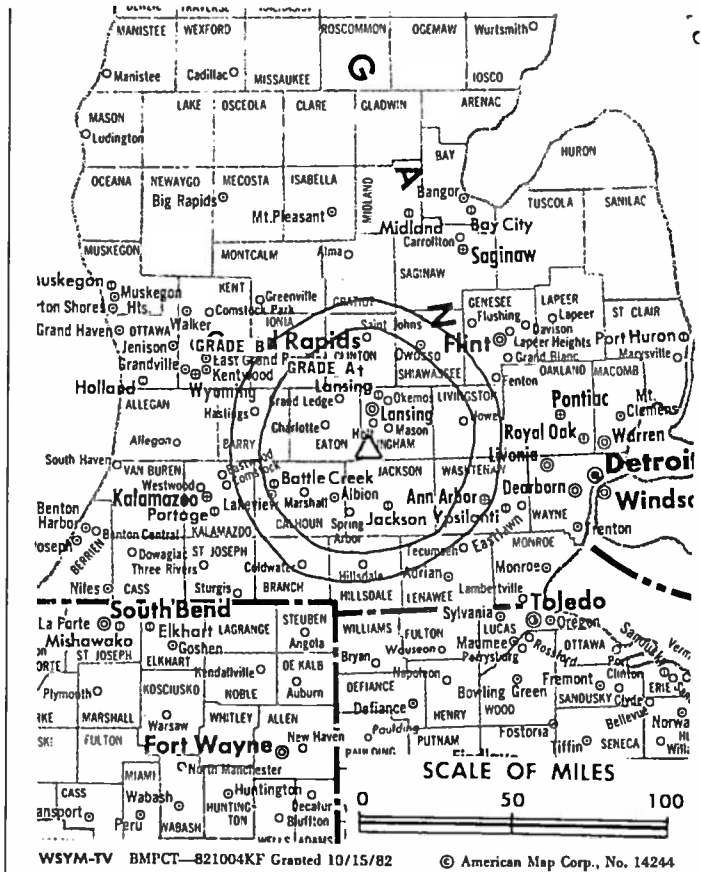
Represented (engineering): Jules Cohen & Associates.

Personnel:

DALE PARKER, vice president & general manager.
KENNETH M. LARVICK, general sales manager.
W. B. SHIPLEY, operations manager. P1Highest 30 Sec. Rate: \$500.
W. B. SHIPLEY, operations manager. P1Highest 30 Sec. Rate: \$500.

Total Households: © MSI Consumer Market Data as of 1/1/86. TV Homes, TV% and Circulation © 1986 Arbitron. County coverage based on Arbitron study.

Net Weekly Circulation	State County	Total Households	TV Households	%
50% & Over	MICHIGAN			
	Clinton	18,500	18,300	99
	Eaton	33,400	33,000	99
	Ingham	96,700	95,300	99
	Jackson	51,600	51,000	99
Between 25-49%	MICHIGAN			
	Branch	14,400	14,200	99
	Calhoun	50,500	49,900	99
	Hillsdale	14,400	14,100	98
	Ionia	16,500	16,300	99



Net Weekly Circulation	State County	Total Households	TV Households	%
Between 25-49%	Shiawassee	23,700	23,400	99
Between 5-24%	INDIANA			
	Steuben	9,700	9,500	98
	MICHIGAN			
	Barry	16,500	16,300	99
	Gratiot	13,400	13,200	99
	Isabella	17,500	17,100	98
	Kalamazoo	78,200	77,100	99
	Livingston	35,300	34,900	99
	Montcalm	17,400	17,100	98
Station Totals		507,700	500,700	98
Net Weekly Circulation (1986)			177,800	
Average Daily Circulation (1986)			75,700	

Michigan—Marquette

WLUC-TV

Ch. 6

Network Service: CBS, NBC.

Licensee: WLUC Partners, Box 460, Marquette, MI 49855.

Studio: U.S. Hwy. 41 & County Airport Rd.

Telephone: 906-475-4161. TWX: 810-278-4880.

Mailing Address: Box 460, Marquette, MI 49855.

Technical Facilities: Channel No. 6 (82-88 MHz). Authorized power: 100-kw visual, 20-kw aural. Antenna: 978-ft. above av. terrain, 1018-ft. above ground, 2495-ft. above sea level.

Latitude 46° 20' 11"
Longitude 87° 50' 55"

Transmitter: 3-mi. W of Rte. 581, 14-mi. SW of Ishpeming.

Satellite Earth Stations: Scientific-Atlanta, 4.6-meter, 5-meter & 7-meter; Scientific-Atlanta receivers.

News Service: AP.

Ownership: Gillett Group Inc., 100%. For other interests, see Group Ownership of TV Stations.

Began Operation: March 23, 1956. Sale to present owner by Post Corp. approved by FCC June 19, 1984. Sale to Post Corp. with WLUC-TV, Green Bay, WI by M & M Bcstg. Co. approved Jan. 6, 1965 by FCC (Television Digest, Vol. 4:41; 5:2). Sale of 52% control to M & M Bcstg. by original licensee Lake Superior Bcstg. approved July 8, 1959 (Vol. 15:24, 28). In 1960 Lake Superior sold remaining 48% to M & M Bcstg. for \$40,000.

Represented (sales): MMT Sales Inc.

Represented (legal): Pepper & Corazzini.

Represented (engineering): Cohen & Dippell.

Personnel:

GUY O. SPITSBERG, general manager.
ROBERT GANZER, general sales manager.
JACK LaFOREST, promotion & program manager.
JUDY RICHER, traffic manager.
ED KEARNEY, news director.
JOHN TRUITT, chief engineer.
STEVE HEIKKINEN, production manager.
FRIDA WAARA, public service director.

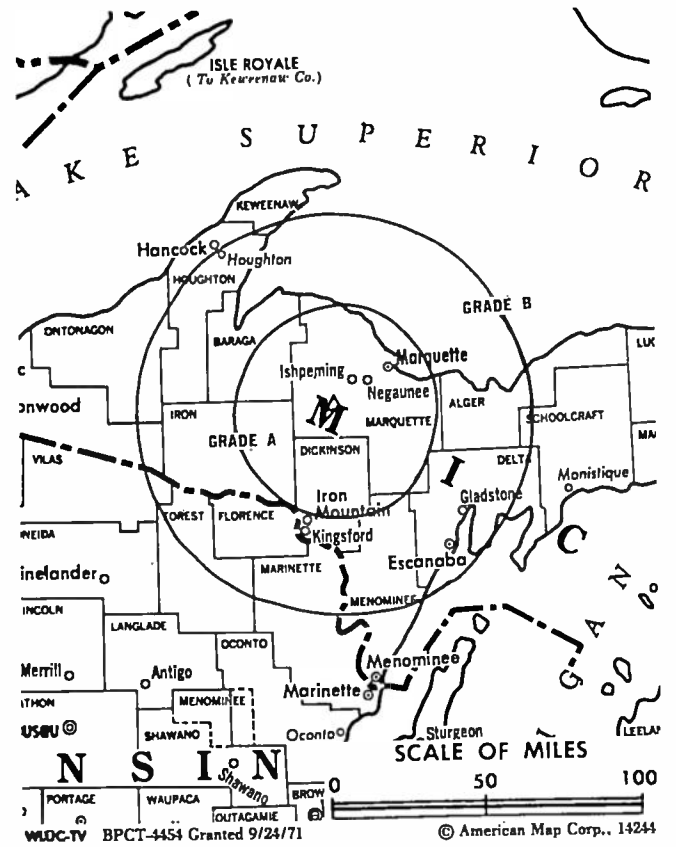
Highest One Hour Rate: \$2000.

Highest 30 Sec. Rate (July 19, 1985): \$335.

NETWORK BASE HOURLY RATE: \$852.

Total Households: © MSI Consumer Market Data as of 1/1/86. TV Homes, TV% and Circulation © 1986 Arbitron. County coverage based on Arbitron study.

Net Weekly Circulation	State County	Total Households	TV Households	%
50% & Over	MICHIGAN Alger	3,200	3,100	97
	Baraga	3,000	2,900	97
	Delta	13,700	13,400	98
	Dickinson	9,900	9,700	98



Net Weekly Circulation	State County	Total Households	TV Households	%
50% & Over	Gogebic	7,300	7,100	97
	Houghton	13,000	12,500	96
	Iron	5,400	5,300	98
	Keweenaw	700	700	100
	Marquette	25,100	24,800	99
	Ontonagon	3,300	3,200	97
	Schoolcraft	3,000	2,900	97
WISCONSIN	Florence	1,500	1,500	100
	Forest	3,500	3,400	97
Between 25-49%	MICHIGAN Menominee	9,300	9,100	98
	WISCONSIN Iron	2,700	2,700	100
Between 5-24%	MICHIGAN Luce	2,100	2,000	95
	WISCONSIN Marinette	15,300	15,100	99
	Oneida	13,100	12,700	97
	Vilas	7,400	7,200	97
Station Totals		142,500	139,300	97
Net Weekly Circulation (1986)				95,000
Average Daily Circulation (1986)				67,000

Michigan—Muskegon

WTLJ

Ch. 54

Network Service: None, independent.

Grantee: Miami Valley Christian Television Inc., 2675 Dayton Rd., Springfield, OH 45506.

Studio: 48th & Pierce Sts., Allendale, MI.

Telephone: 513-323-0026.

Technical Facilities: Channel No. 54 (710-716 MHz). Authorized power: 4395-kw max. visual, 440-kw max. aural. Antenna: 966-ft. above av. terrain, 962-ft. above ground, 1642-ft. above sea level.

Latitude 42° 57' 25"
Longitude 85° 54' 07"

Transmitter: 3-mi. ESE at SE corner of 48th & Pierce Sts., Allendale.

Ownership: Non-profit corp. Vernon Wilson, chmn.; Marvin D. Sparks, pres.; Homer Speece, v.p.-secy.-treas.; Murray Ross, William Koch, dirs. MVCT is permittee of WTJC(TV), Springfield, OH.

Due to Begin Operation: Nov. 3, 1986.

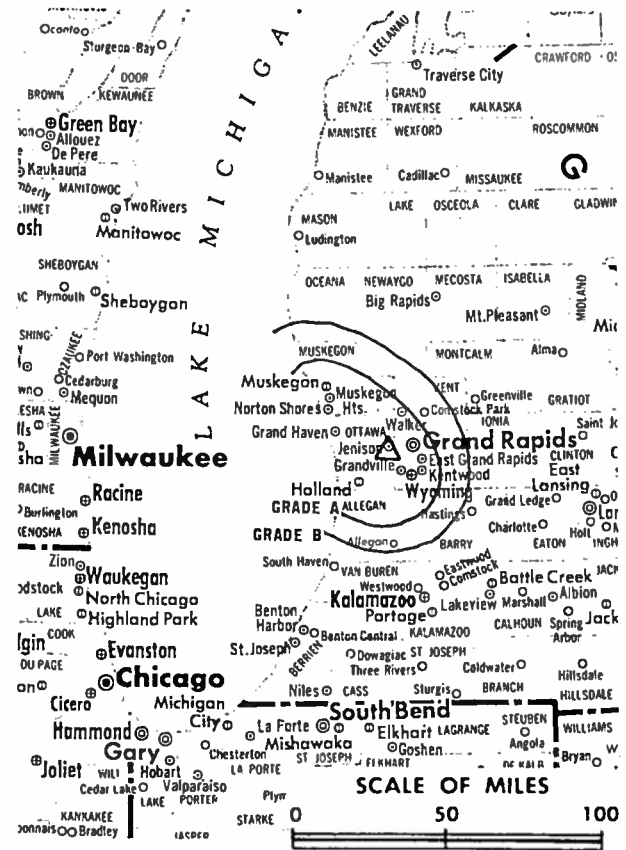
Represented (legal): Miller & Fields.

Represented (engineering): R. L. Purcell.

Personnel:

MARVIN D. SPARKS, president & general manager.

Rates: Not available.



WTLJ BMPCT-860214KE Granted 4/28/86

© American Map Corp., No. 14244

Michigan—Saginaw

WAQP

Ch. 49

Network Service: None, independent.

Licensee: Tri-State Christian TV, Box 1010, Marion, IL 62959.

Mailing Address: Box 1198, Saginaw, MI 48606.

Telephone: 618-997-9333.

Technical Facilities: Channel No. 49 (680-686 MHz). Authorized power: 1000-kw max. & 833.68-kw horizontal visual, 100-kw max. & 83.368-kw horizontal aural. Antenna: 940-ft. above av. terrain, 964-ft. above ground, 1574-ft. above sea level.

Latitude	43°	13'	18"
Longitude	84°	03'	14"

Transmitter: NE of Chesaning.

Satellite Earth Stations: In operation.

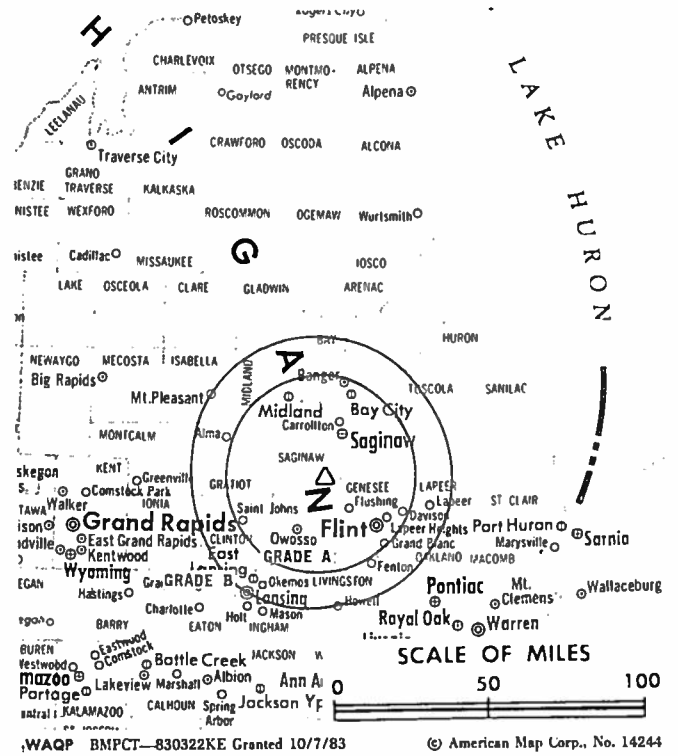
Ownership: Non-profit corp. Garth Coonce, pres.; Christina M. Coonce, treas. Tri-State also owns WTCT(TV), Marion, IL.

Began Operation: March 26, 1985.

Represented (legal): Baraff, Koerner, Olender & Hochberg, P.C.

Personnel:
 GARTH COONCE, general manager.
 KEN BIGELOW, chief engineer.

Rates: Not available.



Michigan—Saginaw-Flint-Bay City-Midland

WEYI-TV

Ch. 25

Network Service: CBS.

Licensee: WEYI Inc.

Studio: 2225 West Willard Rd., Clio, MI 48420.

Telephones: 313-687-1000; 517-755-0525.

TWX: 810-235-1132.

Technical Facilities: Channel No. 25 (536-542 MHz). Authorized power: 2035-kw max. & 675-kw horizontal visual, 204-kw max. & 68-kw horizontal aural. Antenna: 1320-ft. above av. terrain, 1359-ft. above ground, 2049-ft. above sea level.

Latitude 43° 13' 01"
Longitude 83° 43' 17"

Transmitter: 2225 Willard Rd., Clio, MI.

Satellite Earth Station: Harris, 9-meter; Harris receivers.

News Service: AP.

Ownership: Television Station Partners, 100%. For other interests, see Group Ownership of TV Stations.

Began Operation: April 5, 1953 on Ch. 57. Sept. 14, 1965 it shifted to Ch. 25. Sale of 33.333% by estate of Alvin Bentley to William J. Edwards & Howard H. Wolfe increasing their holdings to 50% each approved by FCC March 6, 1970. Sale to Rust Craft approved Feb. 16, 1972 (Television Digest, Vol. 11:43; 12:8). For subsequent sales, see Sales & Transfers of TV Stations.

Represented (sales): Katz Television.

Represented (legal): McKenna, Wilkinson & Kittner.

Personnel:

RALPH E. BECKER, president.
MICHAEL FIORILE, vice president & general manager.
GEORGE LEH, station & program manager.
HAROLD VOLZ JR., chief engineer.

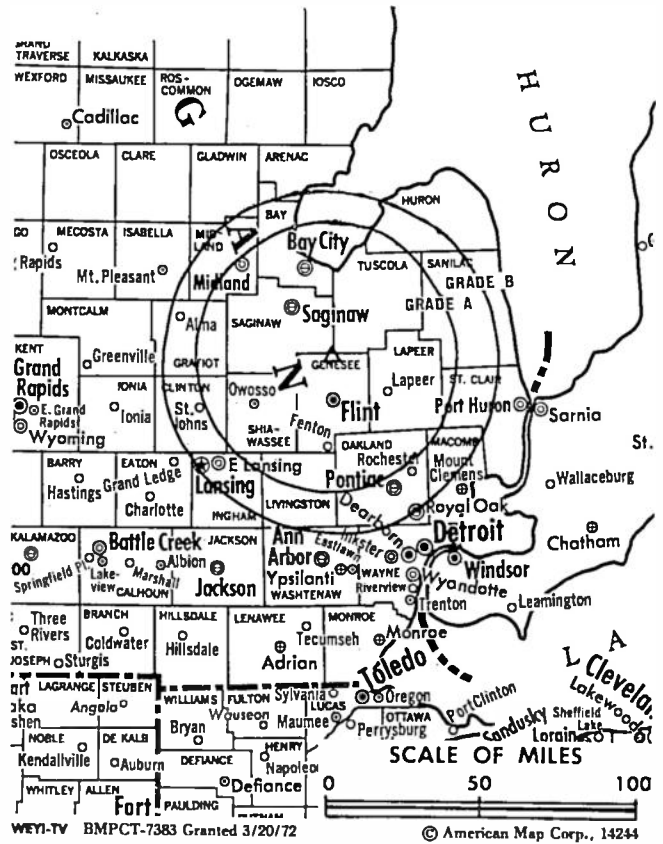
Highest One Hour Rate: \$4500.

Highest 30 Sec. Rate: \$700.

NETWORK BASE HOURLY RATE: \$605.

Total Households: © MSI Consumer Market Data as of 1/1/86. TV Homes, TV% and Circulation © 1986 Arbitron. County coverage based on Arbitron study.

Net Weekly Circulation	State County	Total Households	TV Households	%
50% & Over	MICHIGAN			
	Arenac	5,800	5,700	98
	Bay	41,000	40,500	99
	Genesee	157,600	155,900	99
	Huron	13,100	12,800	98
	Lapeer	23,700	23,400	99
	Midland	26,200	25,900	99



Net Weekly Circulation	State County	Total Households	TV Households	%
50% & Over	Saginaw	77,500	76,600	99
	Sanilac	14,700	14,400	98
	Tuscola	19,000	18,700	98
MICHIGAN				
Between 25-49%	Gladwin	8,100	7,900	98
	Gratiot	13,400	13,200	99
	Iosco	11,100	11,000	99
	Shiawassee	23,700	23,400	99
MICHIGAN				
Between 5-24%	Clare	9,900	9,700	98
	Clinton	18,500	18,300	99
	Isabella	17,500	17,100	98
	Livingston	35,300	34,900	99
	Montcalm	17,400	17,100	98
	Ogemaw	6,800	6,700	99
Station Totals		540,300	533,200	98
Net Weekly Circulation (1986)			321,200	
Average Daily Circulation (1986)			164,100	

Michigan—Sault Ste. Marie

WGTV

Ch. 8

(Satellite of WGTV, Traverse City, MI)

Network Service: ABC.

Licensee: Adams Communications Corp. II, 201 E. Front St., Traverse City, MI 49684.

Studio: See WGTV, Traverse City.

Technical Facilities: Channel No. 8 (180-186 MHz). Authorized power: 316-kw visual, 63.6-kw aural. Antenna: 978-ft. above av. terrain, 864-ft. above ground, 1654-ft. above sea level.

Latitude 46° 03' 09"
Longitude 84° 06' 28"

Transmitter: 0.9-mi. W of Goetzville, Chippewa County.

Satellite Earth Station: In operation; Scientific-Atlanta receivers.

Ownership: See WGTV, Traverse City.

Began Operation: Oct. 29, 1976.

Represented (sales): Adam Young Inc.

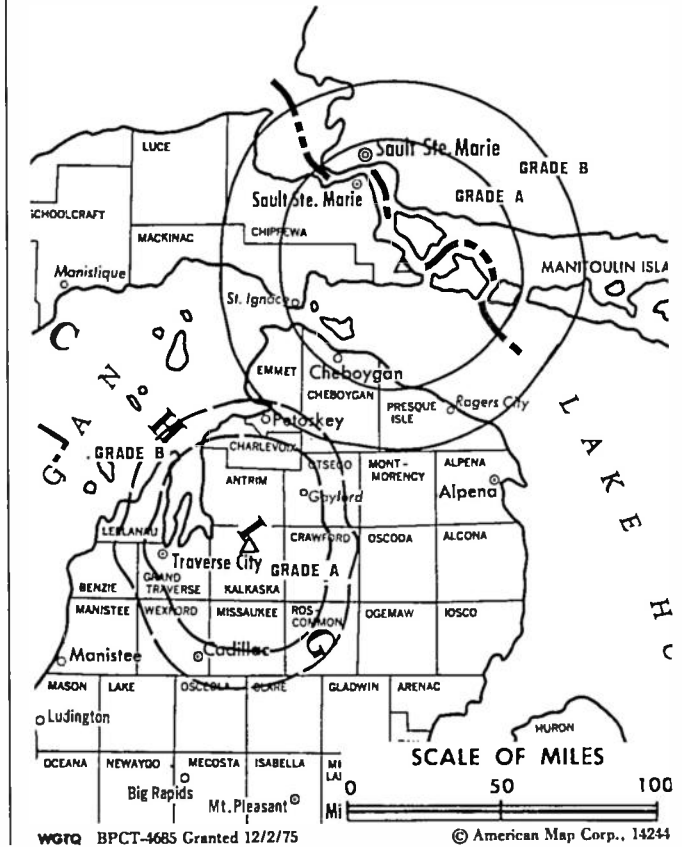
Represented (legal): Koteen & Naftalin.

Represented (engineering): Lohnes & Culver.

Personnel: See WGTV, Traverse City, MI.

Rates: Sold in combination with WGTV, Traverse City, MI.

Arbitron Data: Included with WGTV, Traverse City, MI.



Michigan—Sault Ste. Marie

WWUP-TV

Ch. 10

(Satellite of WWTW, Cadillac, MI)

Network Service: CBS.

Licensee: Wilson Communications Inc., Box 627, Cadillac, MI 49601.

Technical Facilities: Channel No. 10 (192-198 MHz). Authorized power: 251-kw visual, 50-kw aural. Antenna: 1210-ft. above av. terrain, 1126-ft. above ground, 1844-ft. above sea level.

Latitude 46° 03' 49"
Longitude 84° 06' 08"

Transmitter: Goetzville, MI.

Satellite Earth Stations: In operation, Ku-band.

News Services: AP, UPI, CBS.

Ownership: Same as WWTW, Cadillac, MI.

Began Operation: June 15, 1962.

Represented (sales): Blair Television.

Represented (legal): Leventhal, Senter & Lerman.

Represented (engineering): Lohnes & Culver.

Personnel: See WWTW, Cadillac, MI.

Rates: Sold as one rate with WWTW, Cadillac, MI.

NETWORK BASE HOURLY RATE: Bonus to WWTW, Cadillac, MI.

Arbitron Data: Included with WWTW, Cadillac, MI.



Station also received in Canadian markets.

BBM Weekly Reach (Spring 1986): 98,000

Michigan—Traverse City

WGTO

Ch. 29

(Operates satellite WGTO, Sault Ste. Marie, MI)

Network Service: ABC.

Licensee: Adams Communications Corp. II, 201 E. Front St., Traverse City, MI 49684.

Studio: 201 E. Front St., Traverse City, MI 49684.

Telephone: 616-946-2900. TWX: 810-291-1972.

Technical Facilities: Channel No. 29 (560-566 MHz). Authorized power: 1000-kw max. & 776-kw horizontal visual, 200-kw max. & 74.1-kw horizontal aural. Antenna: 1300-ft. above av. terrain, 1242-ft. above ground, 2469-ft. above sea level.

Latitude 44° 44' 54"
Longitude 85° 04' 08"

Transmitter: 5.3-mi. N, 0.078 E of Kalkaska on Hangi Rd., Excelsior Twp.

Satellite Earth Station: Scientific-Atlanta, 4.6-meter; Scientific-Atlanta receivers.

Ownership: Michigan Center Bcstg., 100%. Stephen Adams, chmn.; Robert Hildreth, v.p., finance. For Adams other interests, see Group Ownership of TV Stations.

Began Operation: Aug. 23, 1971. Sale to present owner approved by FCC May 21, 1982.

Represented (sales): Adam Young Inc.

Represented (legal): Koteen & Naftalin.

Represented (engineering): Lohnes & Culver.

Personnel:

MICHAEL KHOURI, vice president & station manager.
NANCY SUNDSTROM, program director.

Rates: On request.

Arbitron Data: Figures include WGTO, Sault Ste. Marie, MI.

Total Households: © MSI Consumer Market Data as of 1/1/86. TV Homes, TV% and Circulation © 1986 Arbitron. County coverage based on Arbitron study.

Net Weekly Circulation	State County	Total Households	TV Households	Households %
50% & Over	MICHIGAN			
	Antrim	6,300	6,200	98
	Benzie	4,400	4,300	98
	Charlevoix	7,900	7,700	97
	Cheboygan	8,100	7,800	96
	Chippewa	9,600	9,300	97
	Crawford	3,700	3,600	97
	Emmet	8,800	8,500	97
	Grand Traverse	21,600	21,100	98
	Kalkaska	4,800	4,700	98



Net Weekly Circulation	State County	Total Households	TV Households	Households %
50% & Over	Leelanau	5,600	5,500	98
	Luce	2,100	2,000	95
	Mackinac	3,700	3,600	97
	Missaukee	3,700	3,600	97
	Montmorency	3,200	3,100	97
	Oscoda	2,800	2,700	96
	Otsego	5,600	5,500	98
	Presque Isle	5,200	5,000	96
	Roscommon	7,800	7,700	99
	Wexford	9,800	9,600	98
Between 5-24%	MICHIGAN			
	Alcona	4,100	3,900	95
	Alpena	11,400	10,900	96
	Manistee	9,200	9,000	98
	Ogemaw	6,800	6,700	99
Osceola	7,200	7,000	97	
Station Totals		163,400	159,000	97
Net Weekly Circulation (1986)				97,700
Average Daily Circulation (1986)				54,100

Michigan—Traverse City-Cadillac

WPBN-TV

Ch 7

(Affiliated with WTOM-TV, Cheboygan, MI)

Network Service: NBC.

Licensee: Beam Broadcasters-II Ltd. Partnership, M72 West, Box 546, Traverse City, MI 49684.

Studio: 3-mi. W of center of Traverse City, MI.

Telephone: 616-947-7770.

Mailing Address: Box 546, Traverse City, MI 49684.

Technical Facilities: Channel No. 7 (174-180 MHz). Authorized power: 316-kw visual, 63.2-kw aural. Antenna: 1349-ft. above av. terrain, 1129-ft. above ground, 2549-ft. above sea level.

Latitude 44° 16' 33"
Longitude 85° 42' 45"

Transmitter: 2-mi. S of Harrietta, 33-mi. S of Traverse City.

Satellite Earth Station: ADM, 3.5-meter; Earth Terminals receivers.

News Service: UPI.

Ownership: Beam Communications Corp. For other interests, see Group Ownership of TV Stations.

Began Operation: Sept. 13, 1954. Sale to present owner by U.S. Tobacco Co. approved by FCC Sept. 18, 1985 (Television Digest, Vol. 25:33). Sale by Les Biederman, et al., approved by FCC Sept. 12, 1979.

Represented (sales): Katz Television.

Represented (legal): Pierson, Ball & Dowd.

Represented (engineering): Cohen & Dippell.

Personnel:

PETER S. GOOD, general manager.
LEON BUSH, chief engineer.

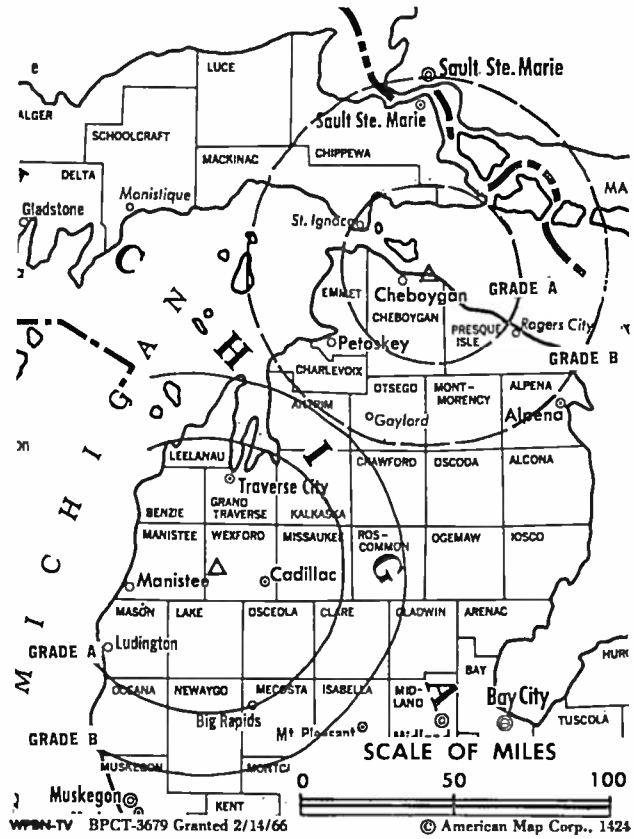
Highest 30 Sec. Rate: \$435.

NETWORK BASE HOURLY RATE: \$625.

Arbitron Data: Figures include WTOM-TV, Cheboygan, MI.

Total Households: © MSI Consumer Market Data as of 1/1/86. TV Homes, TV% and Circulation © 1986 Arbitron. County coverage based on Arbitron study.

Net Weekly Circulation	State County	Total Households	TV Households	%
50% & Over	MICHIGAN			
	Antrim	6,300	6,200	98
	Benzie	4,400	4,300	98
	Charlevoix	7,900	7,700	97
	Cheboygan	8,100	7,800	96
	Chippewa	9,600	9,300	97
	Clare	9,900	9,700	98
	Crawford	3,700	3,600	97
	Emmet	8,800	8,500	97
	Grand Traverse	21,600	21,100	98
	Kalkaska	4,800	4,700	98
	Lake	3,500	3,400	97
	Leelanau	5,600	5,500	98
	Luce	2,100	2,000	95



Net Weekly Circulation	State County	Total Households	TV Households	%	
50% & Over	Mackinac	3,700	3,600	97	
	Manistee	9,200	9,000	98	
	Mason	10,200	9,800	96	
	Mecosta	11,800	11,600	98	
	Missaukee	3,700	3,600	97	
	Montmorency	3,200	3,100	97	
	Oceana	8,000	7,700	97	
	Osceola	7,200	7,000	97	
	Oscoda	2,800	2,700	96	
	Otsego	5,600	5,500	98	
	Presque Isle	5,200	5,000	96	
	Roscommon	7,800	7,700	99	
	Wexford	9,800	9,600	98	
	Between 25-49%	MICHIGAN			
		Alpena	11,400	10,900	96
MICHIGAN					
Between 5-24%	Alcona	4,100	3,900	95	
	Gladwin	8,100	7,900	98	
	Isabella	17,500	17,100	98	
	Montcalm	17,400	17,100	98	
	Newaygo	13,400	13,100	98	
	Ogemaw	6,800	6,700	99	
	Station Totals		263,200	256,400	97
Net Weekly Circulation (1986)			167,900		
Average Daily Circulation (1986)			105,800		

Michigan

WKBD-TV, Detroit (Arbitron Data Continued)

Net Weekly Circulation	State County	Total Households	TV Households Households	%
Between 5-24%	MICHIGAN			
	Alcona	4,100	3,900	95
	Antrim	6,300	6,200	98
	Baraga	3,000	2,900	97
	Branch	14,400	14,200	99
	Chippewa	9,600	9,300	97
	Clare	9,900	9,700	98
	Clinton	18,500	18,300	99
	Crawford	3,700	3,600	97
	Eaton	33,400	33,000	99
	Graiot	13,400	13,200	99
	Hillsdale	14,400	14,100	98
	Ionia	16,500	16,300	99
	Iron	5,400	5,300	98
	Isabella	17,500	17,100	98
	Kalkaska	4,800	4,700	98
	Leelanau	5,600	5,500	98
	Luce	2,100	2,000	95
	Menominee	9,300	9,100	98
	Midland	26,200	25,900	99
	Montcalm	17,400	17,100	98
	Ottawa	54,600	53,800	99
	St Joseph	20,800	20,500	99
	Tuscola	19,000	18,700	98
	Wexford	9,800	9,600	98
		OHIO		
	Fulton	13,700	13,400	98
	Huron	20,200	19,900	99
	Ottawa	15,000	14,800	99
	Williams	13,700	13,400	98
	WISCONSIN			
	Iron	2,700	2,700	100
	Marinette	15,300	15,100	99

TELEVISION & CABLE ACTION UPDATES

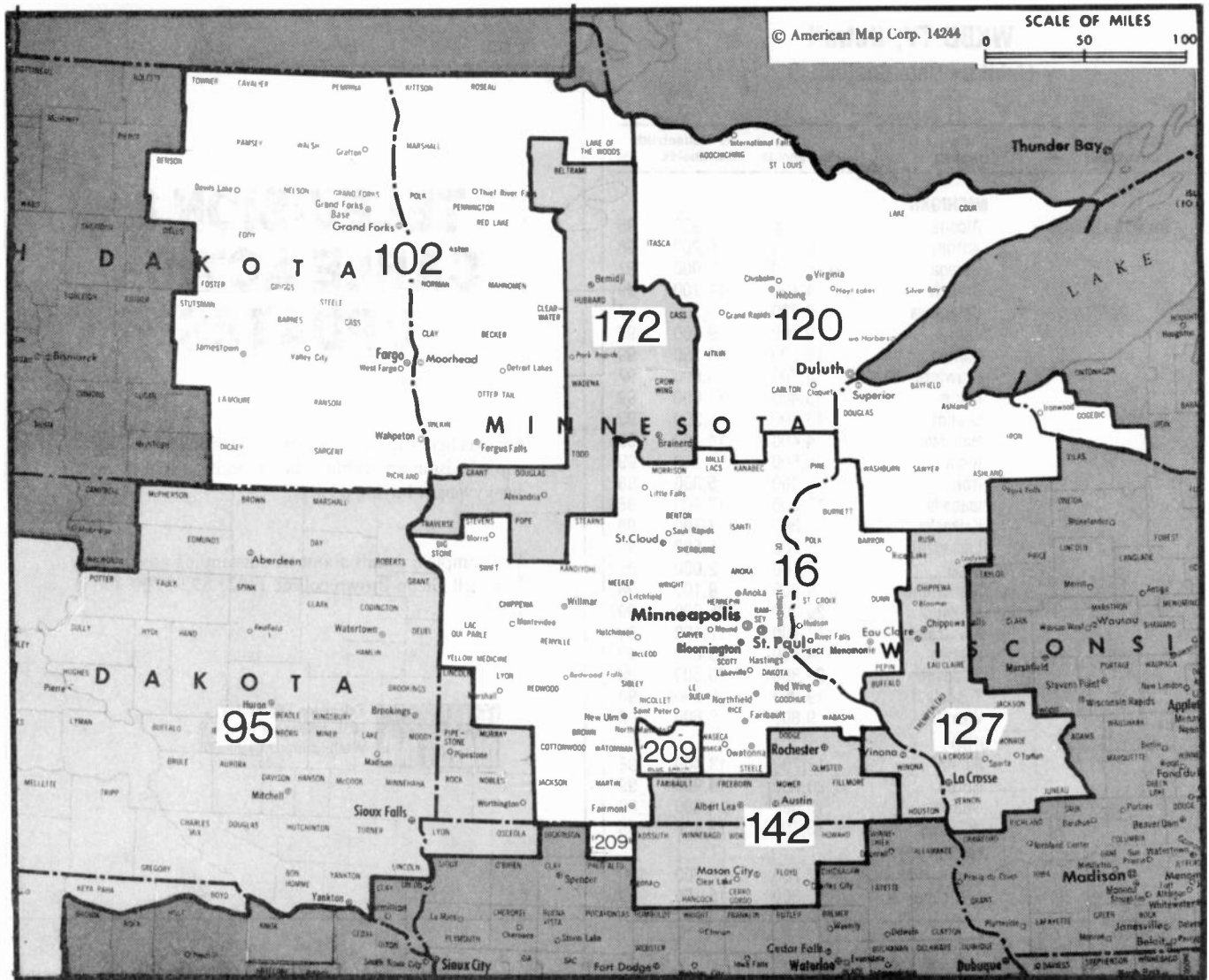
are excellent media for advertisers who want to reach top television and cable industry decision-makers with heavyweight buying power!!!

For complete details about an outstanding advertising buy, call Glenn Brown collect: (202) 872-9200. Do it today!



Television Digest, Inc.
1836 Jefferson Place, N.W.
Washington, D.C. 20036

Minnesota



Market	Arbitron ADI TV Households	Rank	Market Area Commercial TV Stations
Minneapolis-St. Paul, MN	1,164,200	16	KARE (11), KITN (29), KMSP-TV (9), KSTP-TV (5), KTMA-TV (23), KXLI (41), WCCO-TV (4)
Sioux Falls-Mitchell, SD	225,700	95	KABY-TV (9), KDLO-TV (3), KDLT (5), KELO-TV (11), KPLO-TV (6), KPRY-TV (4), KSFY-TV (13)
Fargo, ND	211,000	102	KBRR (10), KNRR (12), KTHI-TV (11), KVRR (15), KXJL-TV (4), WDAY-TV (6), WDAZ-TV (8)
Duluth, MN-Superior, WI	173,400	120	KBJR-TV (6), KDLH-TV (3), WDIO-TV (10), WIRT (13)
La Crosse-Eau Claire, WI	161,400	127	WEAU-TV (13), WKBT (8), WOOW-TV (18), WXOW-TV (19)
Rochester, MN-Mason City, IA-Austin, MN	146,200	142	KAAL (6), KIMT (3), KTTC (10)
Alexandria, MN	74,900	172	KCMT (7), KNMT (12)
Mankato, MN	23,000	209	KEYC-TV (12)

State Cross Reference List

Communities That Receive Programs of Stations That are Located Elsewhere

KIMT, Austin	See Mason City, IA
KTTC, Austin	See Rochester, MN
KXLI, Minneapolis	See St. Cloud, MN
KVNJ-TV, Moorhead	See Fargo, ND
KAAL, Rochester	See Austin, MN
KIMT, Rochester	See Mason City, IA
KSTP-TV, St. Paul	See Minneapolis MN

Minnesota Station Status as of October 1, 1986

	VHF	UHF	TOTAL
Commercial Television Stations	14	3	17
Educational Television Stations	4	2	6
			<u>23</u>

Minnesota—Alexandria

KCMT

Ch. 7

(Affiliated with KNMT, Walker, MN)

Network Service: CBS.

Licensee: Central Minnesota Television Co., 720 Hawthorne St., Alexandria, MN 56308.

Studio: 720 Hawthorne St., Alexandria, MN 56308.

Telephone: 612-763-5166. TWX: 910-578-0003.

Technical Facilities: Channel No. 7 (174-180 MHz). Authorized power: 316-kw visual, 63.1-kw aural. Antenna: 1120-ft. above av. terrain, 1130-ft. above ground, 2525-ft. above sea level.

Latitude 45° 41' 03"
Longitude 95° 08' 14"

Transmitter: 2.5-mi. SE of Westport, MN.

Satellite Earth Stations: 2 in operation; Harris, 6-meter; Harris & M/A-Com receivers.

News Services: AP, UPI.

Ownership: Bruce & Rozel Barnstuble & Harris Widmer, Trustees, Barnes estate, 80%; Glenn W. Flint, v.p., 15.5%; others. Central Minnesota Television also owns KNMT(TV), Walker, MN; KXJB-TV, Valley City, ND.

Began Operation: Oct. 8, 1958.

Represented (sales): Seltel Inc.; Hyett/Ramsland Inc. (Minneapolis).

Represented (legal): Pierson, Ball & Dowd.

Personnel:

BRUCE E. BARNES, president.
GLENN W. FLINT, vice president & general manager.
CARL IVERSON, chief engineer.
JOHN GINTHER, sales manager.
JIM KNUUTT, promotion director.

Highest One Hour Rate: \$2300.

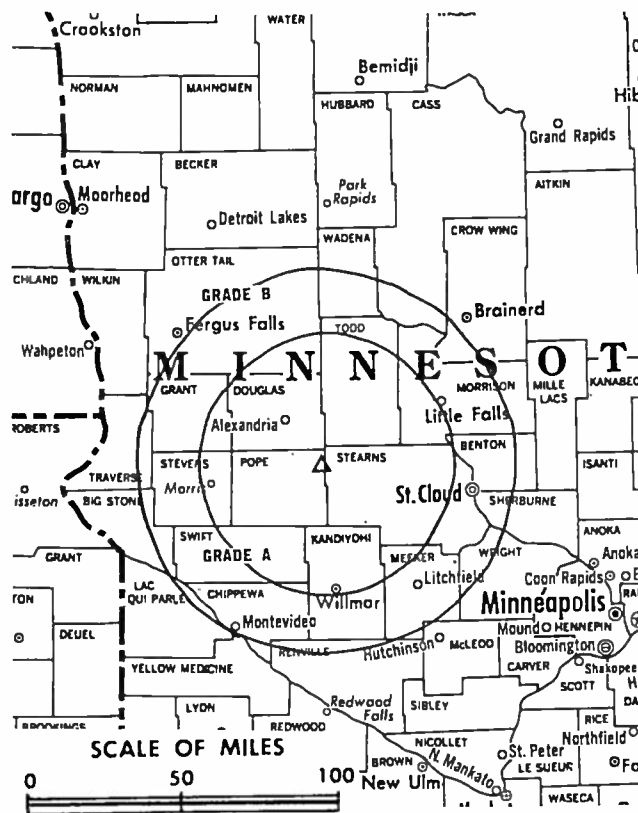
Highest 30 Sec. Rate: (July 22, 1985): \$500.

Combination Rates: KCMT, Alexandria and KNMT, Walker, MN.

NETWORK BASE HOURLY RATE: \$980.

Total Households: © MSI Consumer Market Data as of 1/1/86. TV Homes, TV% and Circulation © 1986 Arbitron. County coverage based on Arbitron study.

Net Weekly Circulation	State County	Total Households	TV Households	Households %
50% & Over	MINNESOTA			
	Big Stone	2,900	2,900	100
	Chippewa	5,600	5,500	98
	Douglas	11,200	11,000	98
	Grant	2,700	2,700	100
	Kandiyohi	14,000	13,700	98
	Lac Qui Parle	3,800	3,700	97
	Morrison	10,100	9,900	98
	Otter Tail	19,700	19,300	98
	Pope	4,500	4,400	98
	Stearns	35,200	34,700	99
	Stevens	3,800	3,700	97
	Swift	4,600	4,500	98
	Todd	9,200	9,000	97
	Traverse	1,800	1,800	100
Wadena	5,000	4,800	96	



KCMT BPCT-2398 Granted 12/5/57

© American Map Corp., 14244

Net Weekly Circulation	State County	Total Households	TV Households	Households %	
50% & Over	SOUTH DAKOTA				
	Grant	3,300	3,200	97	
Between 25-49%	MINNESOTA				
	Becker	11,100	10,900	98	
	Benton	9,300	9,200	99	
	Crow Wing	16,800	16,400	98	
	Hubbard	5,800	5,500	95	
	Meeker	7,700	7,600	99	
	Yellow Medicine	4,700	4,500	96	
SOUTH DAKOTA	Roberts	3,800	3,700	97	
	MINNESOTA				
Between 5-24%	Aitkin	5,400	5,300	98	
	Cass	8,200	7,900	96	
	Clearwater	3,100	3,000	97	
	Lincoln	3,000	2,900	97	
	Lyon	8,900	8,700	98	
	Renville	7,400	7,200	97	
	Wilkin	2,800	2,800	100	
	Wright	21,400	21,100	99	
	NORTH DAKOTA	Richland	6,900	6,800	99
	SOUTH DAKOTA	Deuel	1,900	1,900	100
Station Totals		265,600	260,200	97	
Net Weekly Circulation (1986)			137,400		
Average Daily Circulation (1986)			86,700		

Minnesota—Austin

KAAL

Ch. 6

Network Service: ABC.

Licensee: The Wooster Republican Printing Co., 212 E. Liberty St., Wooster, OH 44691.

Studio: 1701 10th Pl. NE, Austin, MN 55912.

Telephone: 507-433-8836.

Technical Facilities: Channel No. 6 (82-88 MHz). Authorized power: 100-kw visual, 10-kw aural. Antenna: 1050-ft. above av. terrain, 1026-ft. above ground, 2321-ft. above sea level.

Latitude 43° 37' 42"
Longitude 93° 09' 12"

Transmitter: 4.4-mi. N of Myrtle, MN.

Satellite Earth Stations: Andrew & Miralite; Pinzone & Avantek receivers.

News Services: AP, ABC.

Ownership: The Wooster Republican Printing Co. For other interests, see KFBB-TV, Great Falls, MT.

Began Operation: July 27, 1953. Sale to present owner by News Press & Gazette Co. approved by FCC Dec. 13, 1985 (Television Digest, Vol. 25:44). Sale to News Press & Gazette by Black Hawk Bcstg. approved by FCC Sept. 17, 1980. Previous sale by Chester A. Weseman and associates approved Oct. 29, 1958 (Vol. 13:6).

Represented (sales): Blair Television.

Represented (legal): Arent, Fox, Kintner, Plotkin & Kahn.

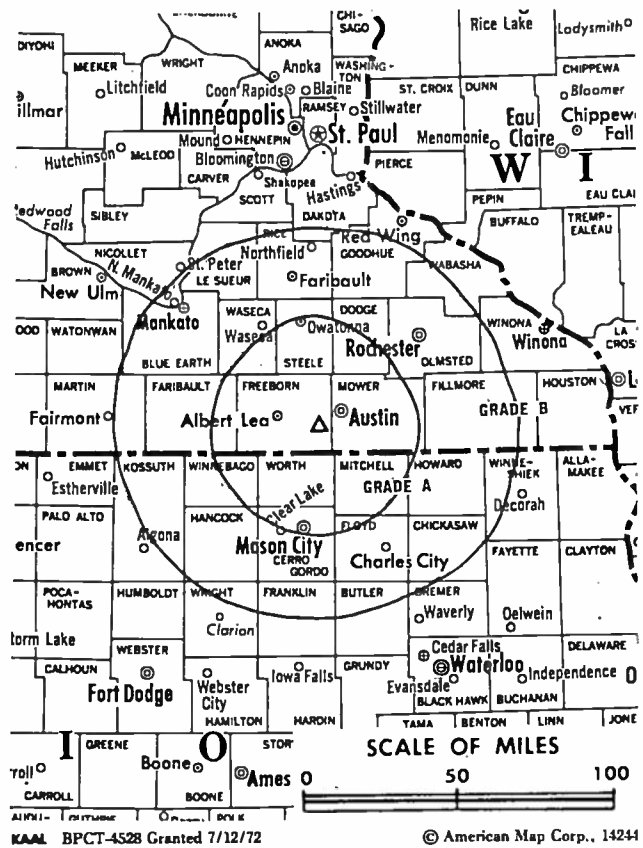
Personnel:

- STAN WHITMAN, executive vice president.
- JOHN SAMPSON, local sales manager.
- JERALD JONES, vice president, engineering.
- JANET ANDERSON, program director.
- GREG GRIMLEY, production manager.
- BILL WAGMAN, news director.
- GREGG GAFFNEY, assistant chief engineer.
- LORA LEE BAUER, data processing manager.

Rates: On request.

Total Households: © MSI Consumer Market Data as of 1/1/86. TV Homes, TV% and Circulation © 1986 Arbitron. County coverage based on Arbitron study.

Net Weekly Circulation	State County	Total Households	TV Households	%
50% & Over	IOWA			
	Cerro Gordo	19,400	19,200	99
	Emmet	5,100	5,000	98
	Floyd	7,200	7,100	99
	Hancock	5,500	5,400	98
	Howard	4,200	4,100	98
	Kossuth	8,100	8,000	99
	Mitchell	4,600	4,500	98
	Winnebago	5,200	5,100	98
	Worth	3,600	3,600	100
MINNESOTA	Dodge	5,500	5,400	98
	Faribault	7,400	7,300	99
	Fillmore	7,900	7,800	99
	Freeborn	13,300	13,200	99
	Mower	14,900	14,800	99
	Olmsted	35,100	34,800	99



Net Weekly Circulation	State County	Total Households	TV Households	%	
50% & Over	Steele	10,900	10,800	99	
	Waseca	6,800	6,700	99	
Between 25-49%	MINNESOTA				
	Blue Earth	18,200	17,900	98	
	Brown	10,100	9,900	98	
	Martin	9,600	9,500	99	
	Nicollet	9,300	9,200	99	
	Wabasha	7,400	7,300	99	
	Watonwan	4,700	4,600	98	
	Winona	15,800	15,500	98	
	IOWA	Butler	6,600	6,500	98
		Chickasaw	5,700	5,600	98
Franklin		5,300	5,300	100	
Wright		6,300	6,200	98	
MINNESOTA					
Cottonwood	5,300	5,100	96		
Goodhue	14,500	14,300	99		
Houston	6,300	6,200	98		
Le Sueur	8,500	8,400	99		
Rice	15,500	15,300	99		
WISCONSIN	Buffalo	5,400	5,300	98	
	La Crosse	34,400	33,900	99	
Station Totals		353,600	348,800	98	
Net Weekly Circulation (1986)			165,800		
Average Daily Circulation (1986)			91,000		

Minnesota—Duluth-Superior, Wisconsin

KBJR-TV

Ch. 6

Network Service: NBC.

Licensee: RJR Communications Inc., 230 E. Superior St., Duluth, MN 55802.

Studio: 230 E. Superior St., Duluth, MN 55802.

Telephone: 218-727-8484. TWX: 910-561-2490.

Technical Facilities: Channel No. 6 (82-88 MHz). Authorized power: 100-kw visual, 10-kw aural. Antenna: 1010-ft. above av. terrain, 804-ft. above ground, 2049-ft. above sea level.

Latitude 46° 47' 21"
Longitude 92° 06' 51"

Transmitter: 5th Ave. W. & 10th St., Duluth.

Satellite Earth Stations: 3 in operation; Harris receivers.

News Service: UPI.

Ownership: Robert J. Rich, pres., 60%; Richard W. Pearson, v.p., 10%; Elizabeth Rich, secy.-treas.; Wilmar J. Buesgen, asst. secy., 4%; Gaguine Trust, 21%; Norman P. Gill & Thomas G. Barry, 2% each; Edwin M. Conrad, 1%.

Began Operation: Feb. 23, 1954. Sale to present owners by Northwest Publications Inc. approved by FCC Sept. 5, 1974 (Television Digest, Vol. 14:28, 30).

Represented (sales) by Katz Television; Target Sales Ltd. (Canada).

Represented (legal): Fly, Shuebruk, Gaguine, Boros & Braun.

Represented (engineering): Moffet, Larson & Johnson, P.C.

Personnel:

ROBERT J. RICH, president & general manager.
R. W. (RICK) PEARSON, vice president.
JOHN RICH, general sales manager.
DAVE JENSCH, news director.
BOB WILMERS, engineering director.
STEVEN J. RICH, director, promotion & programming.
CAROL BARNES, traffic manager.

Highest One Hour Rate: \$1500.

Highest 30 Sec. Rate: \$600.

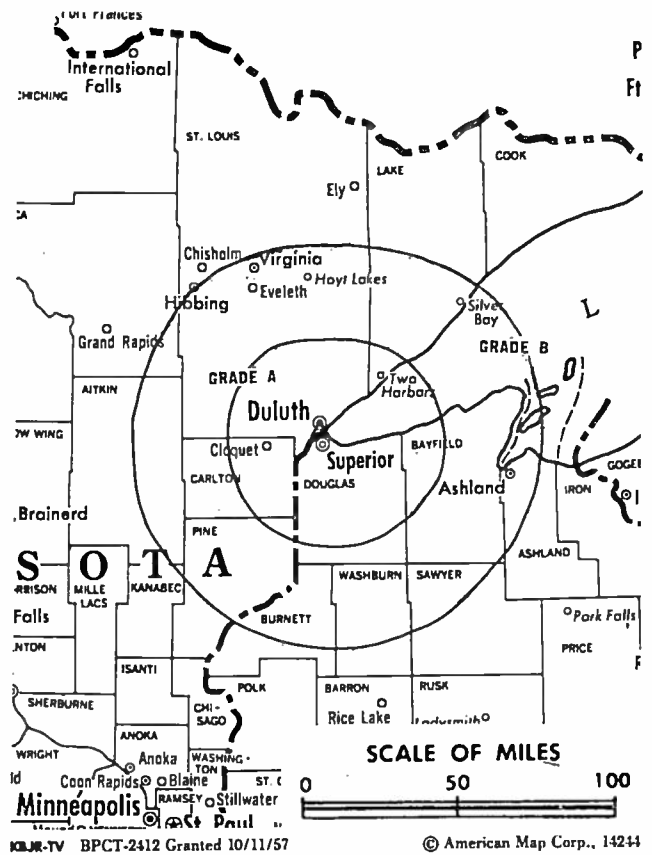
NETWORK BASE HOURLY RATE: \$800.

Station also received in Canadian markets.

BBM Weekly Reach (Spring 1986): 89,000

Total Households: © MSI Consumer Market Data as of 1/1/86. TV Homes, TV% and Circulation © 1986 Arbitron. County coverage based on Arbitron study.

Net Weekly Circulation	State County	Total Households	TV Households	%
50% & Over	MINNESOTA			
	Aitkin	5,400	5,300	98
	Carlton	10,500	10,400	99
	Cook	1,900	1,900	100
	Itasca	16,500	16,200	98
	Koochiching	6,200	6,000	97
	Lake	4,500	4,500	100



Net Weekly Circulation	State County	Total Households	TV Households	%
50% & Over	St Louis	82,100	81,100	99
	WISCONSIN			
	Ashland	6,300	6,200	98
	Bayfield	5,600	5,500	98
	Douglas	16,500	16,300	99
	Sawyer	5,200	5,000	96
Washburn	5,600	5,500	98	
Between 25-49%	MICHIGAN			
	Gogebic	7,300	7,100	97
	MINNESOTA			
	Beltrami	11,200	10,700	96
	Cass	8,200	7,900	96
Pine	7,500	7,300	97	
WISCONSIN				
Iron	2,700	2,700	100	
Between 5-24%	MINNESOTA			
	Crow Wing	16,800	16,400	98
	WISCONSIN			
	Burnett	5,300	5,100	96
Price	6,200	6,000	97	
Station Totals		231,500	227,100	98
Net Weekly Circulation (1986)				163,100
Average Daily Circulation (1986)				108,000

Minnesota—Duluth-Superior, Wisconsin

KDLH-TV

Ch. 3

Network Service: CBS.

Licensee: Benedek Bcstg. of Minnesota, 425 W. Superior St., Duluth, MN 55802.

Studio: 425 W. Superior St., Duluth, MN 55802.

Telephone: 218-727-8911. TWX: 910-561-2522.

Technical Facilities: Channel No. 3 (60-66 MHz). Authorized power: 100-kw visual, 10-kw aural. Antenna: 990-ft. above av. terrain, 816-ft. above ground, 2049-ft. above sea level.

Latitude 46° 47' 07"
Longitude 92° 07' 15"

Transmitter: 3 Observation Rd. & 11th St.

Satellite Earth Stations: Scientific-Atlanta, 7-meter & 4.6-meter; Microdyne, 7-meter; Scientific-Atlanta & M/A-Com receivers.

News Service: AP.

Ownership: A. Richard Benedek, pres.-treas., 100%; Laura Benedek, v.p.-secy. For other interests, see Group Ownership of TV Stations.

Began Operation: March 14, 1954. Sale to present owner by Palmer Bcstg. approved by FCC May 23, 1985 (Television Digest, Vol. 25:24). Sale to Palmer by WGN Inc. approved Jan. 10, 1979 (Vol. 18:30). Sale to WGN by Red River Bcstg. (Dalton LeMasurier family) approved Dec. 7, 1960 (Vol. 16:34, 50).

Represented (sales): Seltel Inc.; Hyett/Ramsland Inc. (Minneapolis); Glen-Warren Broadcast Sales (Canada).

Represented (legal): Crowell & Moring.

Personnel:

JOHN LaFORGE, executive vice president & general manager.
JAMES J. GOLDEN, vice president & general sales manager.
JIM CUZZO, vice president & program director.
KEN FLANNERY, operations manager.
GLEN CARLSON, promotion manager.
STEVE HASSKAMP, chief engineer.

Highest One Hour Rate: \$2000.

Highest 30 Sec. Rate (July 1, 1986): \$450.

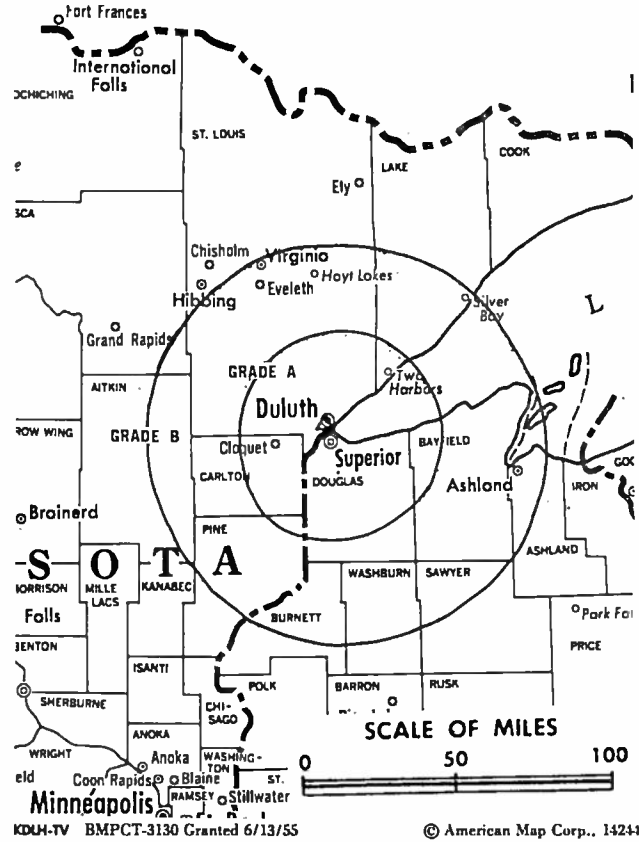
NETWORK BASE HOURLY RATE: \$1060.

Station also received in Canadian markets.

BBM Weekly Reach (Spring 1986): 86,000

Total Households: © MSI Consumer Market Data as of 1/1/86. TV Homes, TV% and Circulation © 1986 Arbitron. County coverage based on Arbitron study.

Net Weekly Circulation	State County	Total Households	TV Households	%
50% & Over	MICHIGAN			
	Gogebic	7,300	7,100	97
	MINNESOTA			
	Aitkin	5,400	5,300	98
	Carlton	10,500	10,400	99
	Cook	1,900	1,900	100
	Itasca	16,500	16,200	98



Net Weekly Circulation	State County	Total Households	TV Households	%
50% & Over	Koochiching	6,200	6,000	97
	Lake	4,500	4,500	100
	St Louis	82,100	81,100	99
	WISCONSIN			
	Ashland	6,300	6,200	98
	Bayfield	5,600	5,500	98
	Douglas	16,500	16,300	99
	Iron	2,700	2,700	100
	Sawyer	5,200	5,000	96
	Washburn	5,600	5,500	98
Between 25-49%	MINNESOTA			
	Pine	7,500	7,300	97
Between 5-24%	MICHIGAN			
	Ontonagon	3,300	3,200	97
	MINNESOTA			
	Beltrami	11,200	10,700	96
	Crow Wing	16,800	16,400	98
	WISCONSIN			
	Burnett	5,300	5,100	96
	Price	6,200	6,000	97
Station Totals		226,600	222,400	98
Net Weekly Circulation (1986)			161,300	
Average Daily Circulation (1986)			111,200	

Minnesota—Duluth

WDIO-TV

Ch. 10

(Operates satellite WIRT, Hibbing, MN)

Network Service: ABC.

Licensee: Channel 10 Inc., 10 Observation Road, Duluth 55811.

Studio: 10 Observation Road., Duluth, MN 55811.

Telephone: 218-727-6864. TWX: 910-561-2539.

Technical Facilities: Channel No. 10 (192-198 MHz). Authorized power: 316-kw visual, 31.6-kw aural. Antenna: 1010-ft. above av. terrain, 859-ft. above ground, 2049-ft. above sea level.

Latitude 46° 47' 13"
Longitude 92° 07' 17"

Transmitter: 10 Observation Road.

Satellite Earth Stations: Andrew, 7.3-meter; Avantek receivers.

News Services: UPI, ABC.

Ownership: Harcourt Brace Jovanovich Inc., 100%. Robert L. Edgell, v.p.; Margaret Mary McQuillan, secy. Harcourt Brace Jovanovich also owns WIRT (TV), Hibbing, MN & has minority interest in several radio stations.

Began Operation: Jan. 24, 1966. Sale to present owner by Frank P. Befera, et al., approved by FCC March 31, 1978 (Television Digest, Vol. 17:28).

Represented (sales): Petry Television Inc.

Represented (legal): Cohen & Berfield.

Represented (engineering): Smith & Powstenko.

Personnel:

FRANK P. BEFERA, president & general manager.
GEORGE COUTURE, general sales manager.
DAVE POIRIER, program manager.
GEORGE W. WOODY, chief engineer.
JOEL ANDERSON, news director.
BRUCE GIANUNZIO, film director.
KEVIN AHLSTROM, on-station promotion.

Highest 30 Sec. Rate (July 10, 1985): \$375.

NETWORK BASE HOURLY RATE: \$850.

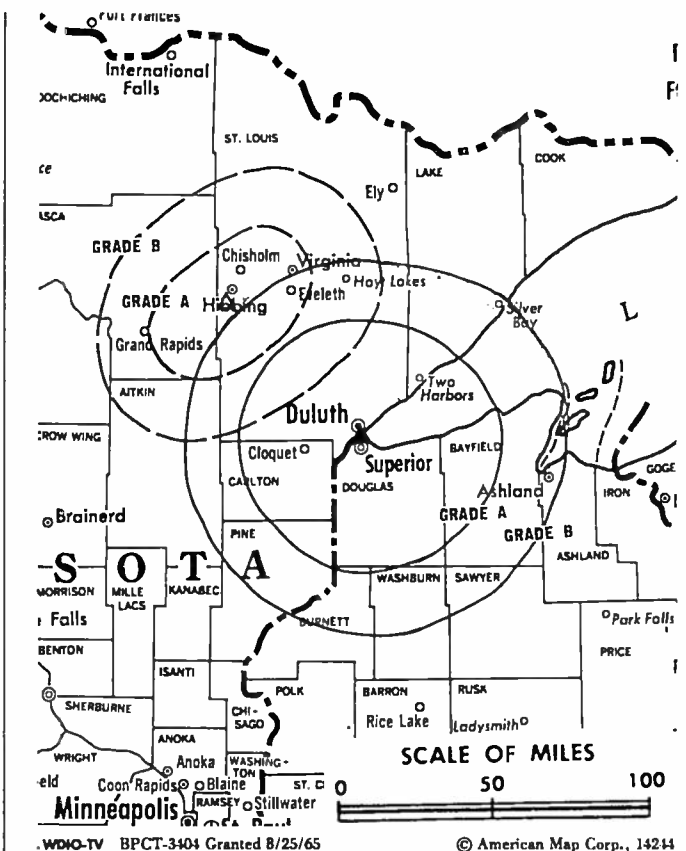
Station also received in Canadian markets.

BBM Weekly Reach (Spring 1986): 85,000

Arbitron Data: Figures include WIRT, Hibbing, MN.

Total Households: © MSI Consumer Market Data as of 1/1/86. TV Homes, TV% and Circulation © 1986 Arbitron. County coverage based on Arbitron study.

Net Weekly Circulation	State County	Total Households	TV Households	%
50% & Over	MICHIGAN			
	Gogebic	7,300	7,100	97
	MINNESOTA			
	Aitkin	5,400	5,300	98
	Carlton	10,500	10,400	99
	Cook	1,900	1,900	100



Net Weekly Circulation	State County	Total Households	TV Households	%
50% & Over	Itasca	16,500	16,200	98
	Koochiching	6,200	6,000	97
	Lake	4,500	4,500	100
	St. Louis	82,100	81,100	99
	WISCONSIN			
	Ashland	6,300	6,200	98
	Bayfield	5,600	5,500	98
	Douglas	16,500	16,300	99
	Iron	2,700	2,700	100
	Sawyer	5,200	5,000	96
Between 25-49%	MINNESOTA			
	Beltrami	11,200	10,700	96
	Pine	7,500	7,300	97
WISCONSIN	Washburn	5,600	5,500	98
	Between 5-24%	MICHIGAN		
Ontonagon		3,300	3,200	97
MINNESOTA				
Cass	8,200	7,900	96	
Crow Wing	16,800	16,400	98	
Station Totals		223,300	219,200	98
Net Weekly Circulation (1986)			162,700	
Average Daily Circulation (1986)			100,400	

Minnesota—Hibbing

WIRT

Ch. 13

(Satellite of WDIO-TV, Duluth, MN)

Network Service: ABC.

Licensee: Channel 10 Inc., 10 Observation Rd., Duluth 55811.

Studio: See WDIO-TV, Duluth.

Telephone: 218-727-6864 (Duluth).

TWX: 910-561-2539 (Duluth).

Technical Facilities: Channel No. 13 (210-216 MHz). Authorized power: 125-kw visual, 21.6-kw aural. Antenna: 666-ft. above av. terrain, 473-ft. above ground, 2123-ft. above sea level.

Latitude	47°	22'	52"
Longitude	92°	57'	18"

Transmitter: Maple Hill.

Ownership: See WDIO-TV, Duluth.

Began Operation: Aug. 31, 1967.

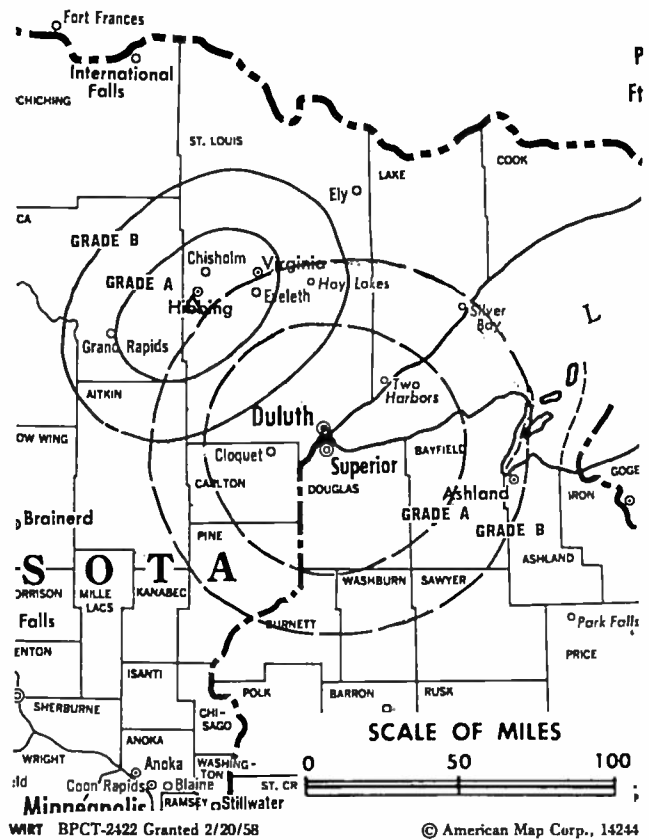
Represented (sales): Petry Television Inc.

Represented (legal): Cohen & Berfield.

Represented (engineering): Smith & Powstenko.

Rates: Sold in combination with WDIO-TV, Duluth.

NETWORK BASE HOURLY RATE: Bonus.



Arbitron Data: Figures for this station are included with parent WDIO-TV, Duluth.

Minnesota—Mankato

KEYC-TV

Ch. 12

Network Service: CBS.

Licensee: Mankato Broadcasting Corp., Box 128, Mankato, MN 56001.

Studio: 1570 Lookout Dr., North Mankato, MN 56001.

Telephone: 507-387-7905.

Technical Facilities: Channel No. 12 (204-210 MHz). Authorized power: 316-kw visual, 47.4-kw aural. Antenna: 1040-ft. above av. terrain, 1116-ft. above ground, 2163-ft. above sea level.

Latitude 43° 56' 14"
Longitude 94° 24' 41"

Transmitter: 1.6-mi. NE of Lewisville, MN.

Satellite Earth Stations: 2 in operation; Scientific-Atlanta receivers.

News Service: UPI.

Ownership: Howard J. Brown, pres.; Eugene W. Schulte, v.p.-secy.-treas., 5%; United Communications Corp., 93%. UCC owns WWNY-TV, Carthage-Watertown, NY; Kenosha News Publishing Corp.; 81% of Attleboro Sun Publishing Co.

Began Operation: Oct. 5, 1960. Sale to present owners by Lee Enterprises approved by FCC Aug. 26, 1977 (Television Digest, Vol. 17:25).

Represented (sales): Katz Television.

Represented (legal): Kirkland & Ellis.

Personnel:

HAP HALLIGAN, v.p., general manager & national sales manager.
ELAINE PETERSON, operations manager.
GORDON LUNDIN, production manager.
DAVID HOOGE, chief engineer.
JOHN HUSAK, news director.
LLOYD MILLER, local sales manager.

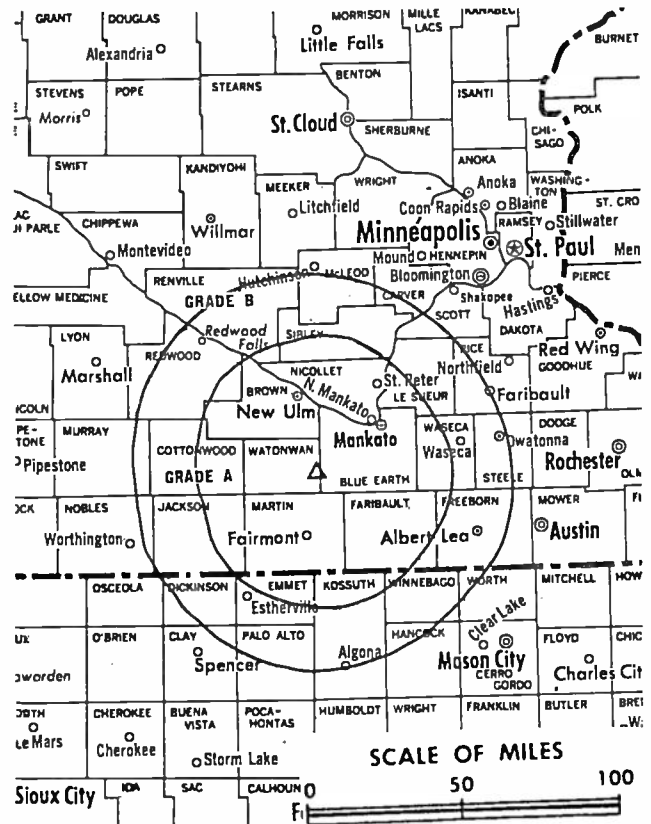
Highest One Hour Rate: \$600.

Highest 30 Sec. Rate: \$280.

NETWORK BASE HOURLY RATE: \$420.

Total Households: © MSI Consumer Market Data as of 1/1/86. TV Homes, TV% and Circulation © 1986 Arbitron. County coverage based on Arbitron study.

Net Weekly Circulation	State County	Total Households	TV Households	%
50% & Over	IOWA			
	Dickinson	6,900	6,800	99
	Emmet	5,100	5,000	98
	Kossuth	8,100	8,000	99
	Palo Alto	4,900	4,800	98
	MINNESOTA			
	Blue Earth	18,200	17,900	98
	Brown	10,100	9,900	98
	Cottonwood	5,300	5,100	96
	Faribault	7,400	7,300	99
	Jackson	4,900	4,800	98
	Martin	9,600	9,500	99
	Nicollet	9,300	9,200	99



KEYC-TV BPCT-2433 Granted 6/11/58

© American Map Corp., 14244

Net Weekly Circulation	State County	Total Households	TV Households	%
50% & Over	Watonwan	4,700	4,600	98
Between 25-49%	IOWA			
	Winnebago	5,200	5,100	98
	MINNESOTA			
	Freeborn	13,300	13,200	99
	Redwood	6,700	6,500	97
	Sibley	5,500	5,400	98
	Steele	10,900	10,800	99
Waseca	6,800	6,700	99	
Between 5-24%	IOWA			
	Clay	8,100	8,000	99
	Hancock	5,500	5,400	98
	Pocahontas	4,200	4,100	98
	MINNESOTA			
	Le Sueur	8,500	8,400	99
	Lyon	8,900	8,700	98
	Murray	4,000	3,900	98
	Nobles	7,800	7,700	99
	Renville	7,400	7,200	97
Rice	15,500	15,300	99	
Yellow Medicine	4,700	4,500	96	
Station Totals		217,500	213,800	98
Net Weekly Circulation (1986)				91,100
Average Daily Circulation (1986)				47,500

Minnesota—Minneapolis-St. Paul

KMSP-TV

Ch 9

Network Service: None, independent.

Licensee: United Television Inc., 8501 Wilshire Blvd, Suite 340, Beverly Hills, CA 90211.

Studio: 6975 York Ave. South, Minneapolis, MN 55435.

Telephone: 612-926-9999. TWX: 910-576-2926.

Technical Facilities: Channel No. 9 (186-192 MHz). Authorized power: 316-kw visual, 38-kw aural. Antenna: 1427-ft. above av. terrain, 1430-ft. above ground, 2339-ft. above sea level.

Latitude 45° 03' 30"
Longitude 93° 07' 27"

Transmitter: 5509 Gramsie Rd., Shoreview.

Satellite Earth Stations: Scientific-Atlanta, 5-meter & 4.5-meter Ku-band; Microdyne, 7-meter; Scientific-Atlanta, Microdyne & Harris receivers.

News Services: INN, CNN.

Ownership: United Television Inc., 100%. For other interests, see Group Ownership of TV Stations.

Began Operation: Jan. 9, 1955. Sale to United Television Inc. by Minneapolis Tower Co. (Morris T. Baker) approved May 23, 1956 by FCC (Television Digest, Vol. 12:14, 16, 21). Sale of 75% to National Telefilm Assoc. Inc. approved Nov. 20, 1957 (Vol. 13:34, 47). NTA also purchased 25% held by Loew's Inc. (MGM) in Feb. 1958 (Vol. 14:7). Sale to 20th Century-Fox TV Inc. by NTA approved Oct. 29, 1959 by FCC (Vol. 15:34, 44). United Television Inc. acquired 100% of stock from 20th Century-Fox June 8, 1981.

Represented (sales): TeleRep Inc.

Represented (legal): Hogan & Hartson.

Represented (engineering): Lohnes & Culver.

Personnel:

EVAN THOMPSON, president.
GARTH S. LINDSEY, vice president, finance.
STUART SWARTZ, general manager.
RODGER WERNER, general sales manager.
SCOT O'MALLEY, national sales manager.
STEPHANIE PETERSON, local sales manager.
JAMES ZERWEKH, program director.
DARRELL SCHMIDT, business manager.
BARBARA TEELE, traffic manager.
PENNY PARRISH, director of news.
JOE CARNEY, director of operations.
SUSAN ARNESSON, manager, program services.
GLENN SMITH, director of engineering.
PAMELA SPRINGER, promotion manager.
LEILA LARSON, administrative assistant.

Rates: On request.

Total Households: © MSI Consumer Market Data as of 1/1/86. TV Homes, TV% and Circulation © 1986 Arbitron. County coverage based on Arbitron study.

Net Weekly Circulation	State County	Total Households	TV Households	%
50% & Over	MINNESOTA			
	Anoka	70,100	69,900	100
	Benton	9,300	9,200	99
	Big Stone	2,900	2,900	100
	Blue Earth	18,200	17,900	98
	Brown	10,100	9,900	98
	Carver	13,700	13,600	99
	Chippewa	5,600	5,500	98
	Chisago	9,700	9,600	99
	Cottonwood	5,300	5,100	96
	Dakota	76,300	75,900	99
	Dodge	5,500	5,400	98
	Douglas	11,200	11,000	98
	Goodhue	14,500	14,300	99
	Grant	2,700	2,700	100
	Hennepin	380,300	376,700	99
	Isanti	8,800	8,700	99
	Kanabec	4,900	4,800	98
	Kandiyohi	14,000	13,700	98



Net Weekly Circulation	State County	Total Households	TV Households	%
50% & Over	Le Sueur	8,500	8,400	99
	Lyon	8,900	8,700	98
	McLeod	11,000	10,900	99
	Martin	9,600	9,500	99
	Meeker	7,700	7,600	99
	Mille Lacs	7,100	7,000	99
	Morrison	10,100	9,900	98
	Nicollet	9,300	9,200	99
	Olmsted	35,100	34,800	99
	Pine	7,500	7,300	97
	Pope	4,500	4,400	98
	Ramsey	176,900	175,400	99
	Redwood	6,700	6,500	97
	Renville	7,400	7,200	97
	Rice	15,500	15,300	99
	Scott	15,800	15,700	99
	Sherburne	10,700	10,600	99
	Sibley	5,500	5,400	98
	Stearns	35,200	34,700	99
	Steele	10,900	10,800	99
	Stevens	3,800	3,700	97
	Swift	4,600	4,500	98
	Todd	9,200	9,000	97
	Wabasha	7,400	7,300	99
	Waseca	6,800	6,700	99
	Washington	41,400	41,100	99
	Watsonwan	4,700	4,600	98
	Wright	21,400	21,100	99
	Yellow Medicine	4,700	4,500	96
	SOUTH DAKOTA			
	Brown	14,500	14,400	99
	Codington	8,400	8,300	99
	Grant	3,300	3,200	97

(Continued on page A-568)

Station Totals	1,791,100	1,768,700	98
Net Weekly Circulation (1986)		1,085,000	
Average Daily Circulation (1986)		531,200	

Minnesota—Minneapolis-St. Paul

KTMA-TV

Ch. 23

Network Service: None, independent.

Licensee: KTMA-TV Inc., 2505 Kennedy St. NE, Minneapolis, MN 55413.

Studio: 2505 Kennedy St. NE, Minneapolis, MN 55413.

Telephone: 612-623-0200.

Technical Facilities: Channel No. 23 (524-530 MHz). Authorized power: 1740-kw max. visual & 347-kw max. aural. Antenna: 1170-ft. above av. terrain, 1466-ft. above ground, 2375-ft. above sea level.

Latitude 45° 03' 29.5"
Longitude 93° 07' 27.0"

Transmitter: 570 Gramsie Rd., Shoreview, MN.

Multichannel TV Sound: Stereo only.

Satellite Earth Stations: Comtech 5-meter C-band, Scientific-Atlanta, 4.5-meter Ku-band; Scientific-Atlanta receivers.

Ownership: KTMA-TV Inc., 100%. KTMA-TV ownership: United Cable TV Corp., 80%, United Cable TV also has interest in WIII(TV), Cincinnati, OH. Note: Sale pending.

Began Operation: Sept. 22, 1982. Sale to present owner by Buford Television approved by FCC Sept. 5, 1984.

Represented (sales): Independent TV Sales.

Represented (legal): McKenna, Wilkinson & Kittner.

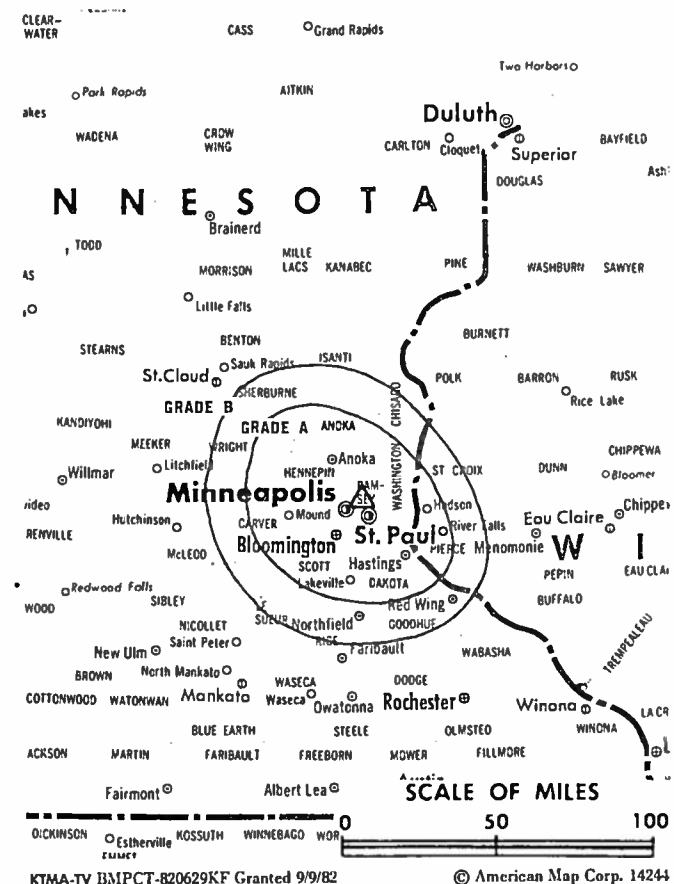
Represented (engineering) Jules Cohen & Associates.

Personnel:

BRUCE BRISBINE, vice president & general manager.

Highest 30 Sec. Rate (July 1986): \$100.

Total Households: © MSI Consumer Market Data as of 1/1/86. TV Homes, TV% and Circulation © 1986 Arbitron. County coverage based on Arbitron study.



KTMA-TV BMPCT-820629KF Granted 9/9/82 © American Map Corp. 14244

Net Weekly Circulation	State County	Total Households	TV Households	%
Between 5-24%	MINNESOTA Carver	13,700	13,600	99
Station Totals		13,700	13,600	99
Net Weekly Circulation (1986)				17,500
Average Daily Circulation (1986)				4,500

Minnesota—Minneapolis-St. Paul

WCCO-TV

Ch. 4

Network Service: CBS.

Licensee: WCCO Television Inc., WCCO Television Bldg., Minneapolis.

Studio: 90 South 11th St., Minneapolis, MN 55403.

Telephone: 612-330-2400. TWX: 910-576-3401.

Technical Facilities: Channel No. 4 (66-72 MHz). Authorized power: 100-kw visual, 10-kw aural. Antenna: 1430-ft. above av. terrain, 1375-ft. above ground, 2375-ft. above sea level.

Latitude 45° 03' 45.0"
Longitude 93° 08' 21.3"

Transmitter: County Rd. F, 0.4-mi. E of Lexington Ave., Shoreview.

AM Affiliate: WCCO, 50-kw, 830 kHz.

FM Affiliate: WLTE, 100-kw, 102.9 MHz (No. 275), 1150-ft.

Satellite Earth Stations: Common carrier & station-owned; transmit/receive; 5 in operation; Microdyne, 5-meter; Harris, Microdyne & Scientific-Atlanta receivers.

News Services: AP, UPI.

Ownership: Wholly owned subsidiary of Midwest Communications Inc., which is 100% owned by MTC Properties Inc. Midwest officers: James M. Rupp, pres. & chief executive officer; Loren E. Lucke, treas.; Everett Klosterman, v.p., chief financial officer; J. E. Murphy, secy. Also owns WFRV-TV Green Bay, WI; WJMN-TV Escanaba, MI; WCCO(AM) & WLTE(FM) Minneapolis.

Began Operation: July 1, 1949 as WTCN-TV. Sold to present licensee August 1952 (Television Digest, Vol. 8:10, 33); CBS sold 47% interest to Minneapolis Star & Tribune Co. in November 1954 (Vol. 10:45). Transfer of control of Mid-Continent Radio-Television Inc. (equally-owned by MTC Properties & Northwest Publications Inc.) to MTC Properties approved by FCC June 30, 1976 following merger of Ridder Publications with Knight Newspapers & spin-off of Ridder broadcast properties (Vol. 14:28, 30). Acquisition of Minneapolis Star-Tribune interest by MTC Properties was accomplished Aug. 16, 1976.

Represented (sales): Katz Television.

Represented (legal): Fly, Shuebruk, Gaguine, Boros, & Braun.

Personnel:

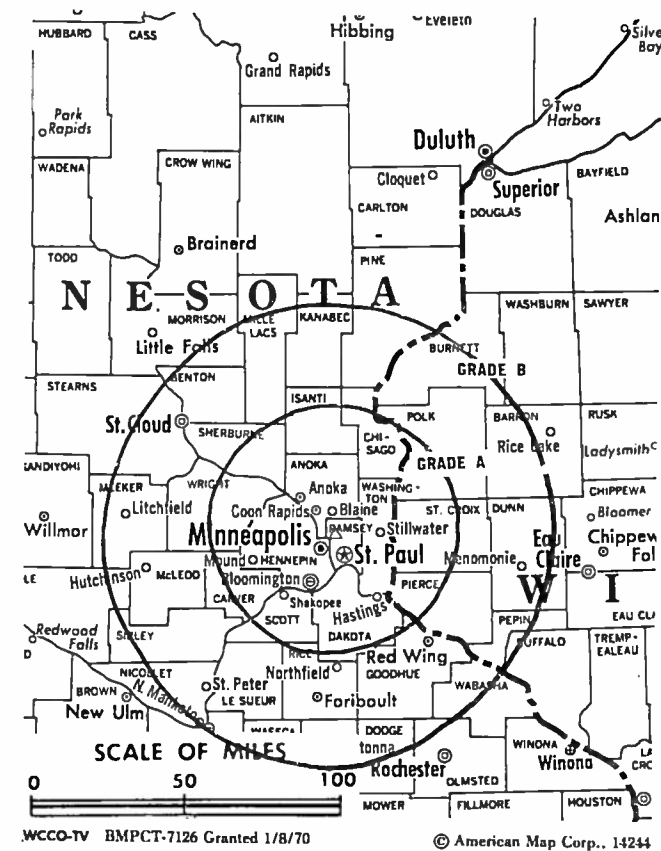
RON HANDBERG, vice president & general manager.
ROBERT G. McGANN, director of sales & programming.
BETTY MAY, traffic manager.
JOHN FOGLER, director of station services.
REID JOHNSON, director of news.
ANN BIRCH, director of advertising & promotion.
TOM COUSINS, dir. of community affairs & public relations.
KEN REES, director of local programming.
MIKE SULLIVAN, public affairs director.
HENRY SHEPPARD, chief engineer.

Rates: On request.

NETWORK BASE HOURLY RATE: \$2100.

Total Households: © MSI Consumer Market Data as of 1/1/86. TV Homes, TV% and Circulation © 1986 Arbitron. County coverage based on Arbitron study.

Net Weekly Circulation	State County	Total Households	TV Households	%
50% & Over	MINNESOTA			
	Anoka	70,100	69,900	100
	Benton	9,300	9,200	99
	Blue Earth	18,200	17,900	98
	Brown	10,100	9,900	98
	Carver	13,700	13,600	99
	Chippewa	5,600	5,500	98
	Chisago	9,700	9,600	99
	Dakota	76,300	75,900	99
	Dodge	5,500	5,400	98



WCCO-TV BMPCT-7126 Granted 1/8/70

© American Map Corp., 14244

Net Weekly Circulation	State County	Total Households	TV Households	%
50% & Over	Goodhue	14,500	14,300	99
	Hennepin	380,300	376,700	99
	Isanti	8,800	8,700	99
	Kanabec	4,900	4,800	98
	Kandiyohi	14,000	13,700	98
	Lac Qui Parle	3,800	3,700	97
	Le Sueur	8,500	8,400	99
	Lyon	8,900	8,700	98
	McLeod	11,000	10,900	99
	Martin	9,600	9,500	99
	Meeker	7,700	7,600	99
	Mille Lacs	7,100	7,000	99
	Morrison	10,100	9,900	98
	Nicollet	9,300	9,200	99
	Olmsted	35,100	34,800	99
	Pine	7,500	7,300	97
	Ramsey	176,900	175,400	99
	Redwood	6,700	6,500	97
	Renville	7,400	7,200	97
	Rice	15,500	15,300	99
	Scott	15,800	15,700	99
Sherburne	10,700	10,600	99	
Sibley	5,500	5,400	98	
Stearns	35,200	34,700	99	
Steele	10,900	10,800	99	
Swift	4,600	4,500	98	
Wabasha	7,400	7,300	99	
Waseca	6,800	6,700	99	
Washington	41,400	41,100	99	
Watsonwan	4,700	4,600	98	
Wright	21,400	21,100	99	
Yellow Medicine	4,700	4,500	96	

(Continued on page A-568)

Station Totals	1,404,600	1,387,200	98
Net Weekly Circulation (1986)			1,120,700
Average Daily Circulation (1986)			707,300

Minnesota-Minneapolis-St. Paul

KITN

Ch. 29

Network Service: None, independent.

Licensee: Nationwide Communications.

Studio: 7325 Aspen Lane N., Brooklyn Park, MN 55428.

Telephone: 612-424-2929.

Technical Facilities: Channel No. 29 (560-566 MHz). Authorized power: 1811-kw max. visual, 181.1-kw max. aural. Antenna: 1226-ft. above av. terrain, 1466-ft. above ground, 2375-ft. above sea level.

Latitude 45° 03' 29.5"
Longitude 93° 07' 27.0"

Transmitter: Gramsie Rd., 0.4-mi. E of Victoria, Shoreview Village.

Satellite Earth Stations: 2 in operation; Sat Com, 7-meter; Microwave Associates receivers.

Ownership: Nationwide Communications Inc. See Group Ownership of TV Stations.

Began Operation: Oct. 6, 1982. Sale to present owner by Beverly Hills Hotel Corp. approved by FCC July 30, 1985. Previous sale by Jonathan E. Byrd, et al., approved March 20, 1984.

Represented (sales): MMT Sales Inc.

Represented (legal): Wilmer, Cutler & Pickering.

Personnel:

- ROBERT FRANSEN, vice president & general manager.
- MEL HOUSE, station manager.
- MARTIN SOLOKAR, general sales manager.
- STUART TARAN, local sales manager.
- LEU VOGHT, production manager.

Highest 30 Sec. Rate: \$350.

Total Households: © MSI Consumer Market Data as of 1/1/86. TV Homes, TV% and Circulation © 1986 Arbitron. County coverage based on Arbitron study.

Net Weekly Circulation	State County	Total Households	TV Households	%
50% & Over	MINNESOTA			
	Anoka	70,100	69,900	100
	Chisago	9,700	9,600	99
	Ramsey	176,900	175,400	99
	Sherburne	10,700	10,600	99
Between 25-49%	MINNESOTA			
	Carver	13,700	13,600	99
	Dakota	76,300	75,900	99
	Goodhue	14,500	14,300	99
	Hennepin	380,300	376,700	99
	Isanti	8,800	8,700	99
	Kanabec	4,900	4,800	98
	McLeod	11,000	10,900	99
	Rice	15,500	15,300	99
	Scott	15,800	15,700	99
	Washington	41,400	41,100	99
	Wright	21,400	21,100	99
	WISCONSIN			
	Pierce	10,900	10,700	98
	St Croix	15,800	15,600	99



Net Weekly Circulation	State County	Total Households	TV Households	%
Between 5-24%	MINNESOTA			
	Benton	9,300	9,200	99
	Blue Earth	18,200	17,900	98
	Chippewa	5,600	5,500	98
	Cottonwood	5,300	5,100	96
	Dodge	5,500	5,400	98
	Jackson	4,900	4,800	98
	Kandiyohi	14,000	13,700	98
	Le Sueur	8,500	8,400	99
	Martin	9,600	9,500	99
	Meeke	7,700	7,600	99
	Mille Lacs	7,100	7,000	99
	Pine	7,500	7,300	97
	Redwood	6,700	6,500	97
	Renville	7,400	7,200	97
	Sibley	5,500	5,400	98
	Stearns	35,200	34,700	99
	Steele	10,900	10,800	99
	Wabasha	7,400	7,300	99
	Watonwan	4,700	4,600	98
	WISCONSIN			
Burnett	5,300	5,100	96	
Dunn	12,100	11,800	98	
Polk	12,900	12,700	98	
Station Totals		1,109,000	1,097,400	98
Net Weekly Circulation (1986)			461,700	
Average Daily Circulation (1986)			172,700	

Minnesota—Minneapolis-St. Paul

KARE

(formerly WUSA)

Ch. 11

Network Service: NBC.

Licensee: Combined Communications Corp., 8811 Olson Memorial Highway, Minneapolis, MN 55427.

Studio: 8811 Olson Memorial Highway, Minneapolis, MN 55427.

Telephone: 612-546-1111. TWX: 910-576-2825.

Technical Facilities: Channel No. 11 (198-204 MHz). Authorized power: 316-kw visual, 31.6-kw aural. Antenna: 1440-ft. above av. terrain, 1375-ft. above ground, 2375-ft. above sea level.

Latitude 45° 03' 44.0"
Longitude 93° 08' 21.3"

Transmitter: 960 West County Rd. F, Shoreview, MN.

Multichannel TV Sound: Stereo only.

Satellite Earth Stations: Scientific-Atlanta, 10-meter; Harris, 6-meter & 3-meter; Scientific-Atlanta & Harris receivers.

News Services: AP, UPI, Gannett News Service.

Ownership: Gannett Co. Inc., 100%. For other interests, see Group Ownership & Newspaper Ownership of TV Stations.

Began Operation: Sept. 1, 1953. Sale to present owner by Metromedia Inc. approved by FCC Feb. 17, 1983 (Television Digest, Vol. 22:35). Sale to Metromedia by Chris-Craft Industries approved June 14, 1972 (Vol. 11:31; 12:26). Previous sale by Time-Life Bcstg. Inc. was approved Aug. 24, 1964 (Vol. 4:35). Sale to Time-Life by H. M. Bitner interests approved by FCC April 17, 1957 (Vol. 12:50, 51; 13:16). Bitner group acquired time-sharing WTCN-TV & WMIN-TV, with radio WTCN, and made WTCN-TV into full time outlet after FCC approved sale April 6, 1955 (Vol. 11:5, 15).

Represented (sales): Blair Television.

Represented (legal): Pierson, Ball & Dowd.

Personnel:

- JOSEPH FRANZGROTE, president.
- ELLIOT A. BASS, vice president & general sales manager.
- ARTHUR LUDWIG, vice president & program director.
- THOMAS KIRBY, vice president, news.
- RICHARD MODIG, vice president & business manager.
- LOU MORLINO, national sales manager.
- STEVE THAXTON, vice president & promotion manager.
- H. G. SKIP ALDRICH, chief engineer.

Highest 30 Sec. Rate: \$5000.

Total Households: © MSI Consumer Market Data as of 1/1/86. TV Homes, TV% and Circulation © 1986 Arbitron. County coverage based on Arbitron study.

Net Weekly Circulation	State County	Total Households	TV Households	%
50% & Over	MINNESOTA			
	Anoka	70,100	69,900	100
	Benton	9,300	9,200	99
	Blue Earth	18,200	17,900	98
	Brown	10,100	9,900	98
	Carver	13,700	13,600	99
	Chippewa	5,600	5,500	98
	Chisago	9,700	9,600	99
	Cottonwood	5,300	5,100	96
	Dakota	76,300	75,900	99
	Goodhue	14,500	14,300	99
	Hennepin	380,300	376,700	99
	Isanti	8,800	8,700	99
	Kanabec	4,900	4,800	98
	Kandiyohi	14,000	13,700	98
	Lac Qui Parle	3,800	3,700	97
	Le Sueur	8,500	8,400	99



Net Weekly Circulation	State County	Total Households	TV Households	%
50% & Over	Lyon	8,900	8,700	98
	McLeod	11,000	10,900	99
	Martin	9,600	9,500	99
	Meeker	7,700	7,600	99
	Mille Lacs	7,100	7,000	99
	Nicollet	9,300	9,200	99
	Pine	7,500	7,300	97
	Ramsey	176,900	175,400	99
	Redwood	6,700	6,500	97
	Renville	7,400	7,200	97
	Rice	15,500	15,300	99
	Scott	15,800	15,700	99
	Sherburne	10,700	10,600	99
	Sibley	5,500	5,400	98
	Stearns	35,200	34,700	99
	Steele	10,900	10,800	99
	Swift	4,600	4,500	98
	Wabasha	7,400	7,300	99
	Waseca	6,800	6,700	99
	Washington	41,400	41,100	99
	Watsonwan	4,700	4,600	98
	Wright	21,400	21,100	99
	Yellow Medicine	4,700	4,500	96
WISCONSIN	Barron	15,400	15,000	97
	Burnett	5,300	5,100	96
	Dunn	12,100	11,800	98
	Pepin	2,800	2,700	96
	Pierce	10,900	10,700	98
	Polk	12,900	12,700	98
	St Croix	15,800	15,600	99
(Continued on page A-569)				
Station Totals		1,378,000	1,360,900	98
Net Weekly Circulation (1986)			1,036,900	
Average Daily Circulation (1986)			563,400	

Minnesota—St. Paul-Minneapolis

KSTP-TV

Ch. 5

Network Service: ABC.

Licensee: Hubbard Bcstg. Inc., 3415 University Ave., St. Paul, MN 55114.

Studio: 3415 University Ave., St. Paul, MN 55114.

Telephone: 612-646-5555. Telex: 59-0244.

Technical Facilities: Channel No. 5 (76-82 MHz). Authorized power: 100-kw visual, 15.1-kw aural. Antenna: 1430-ft. above av. terrain, 1370-ft. above ground, 2370-ft. above sea level.

Latitude 45° 03' 45"
Longitude 93° 08' 22"

Requests CP for change to 1701-ft. above av. terrain, 1645-ft. above ground, 2645-ft. above sea level.

Transmitter: 960 W. County Rd. F, Shoreview, MN.

AM Affiliate: KSTP, 50-kw, 1500 kHz.

FM Affiliate: KSTP-FM, 100-kw, 94.5 MHz (No. 233), 1220-ft.

Satellite Earth Stations: Scientific-Atlanta, 11-meter, 4.5-meter (2), 3.7-meter & 5.5-meter; Scientific-Atlanta & Andrew receivers.

News Services: AP, UPI, Conus, Group W Newsfeed, ABC.

Ownership: Hubbard family, 100%. Directors: Karen H. Hubbard, Philip A. DuFrene, Stanley S. Hubbard. Officers: Stanley S. Hubbard, chmn., pres. & chief exec. officer; Gerald D. Deeney, v.p. & chief financial officer; Marvin L. Rosene, v.p.; Stanley E. Hubbard II, v.p.; Carlos Luis, v.p., public affairs; John Mayasich, pres., radio div.; Robert Regalbuto, v.p. & gen. mgr.; KSTP-TV; Kathryn Hubbard Rominski, secy.; Marvin Rosenberg, asst. secy.; Constance L. Eckert, asst. secy. For other interests, see Group Ownership of TV Stations.

Began Operation: April 23, 1948.

Represented (sales): Petry Television Inc.

Represented (legal): Fletcher, Heald & Hildreth.

Represented (engineering): A. D. Ring & Associates.

Personnel:

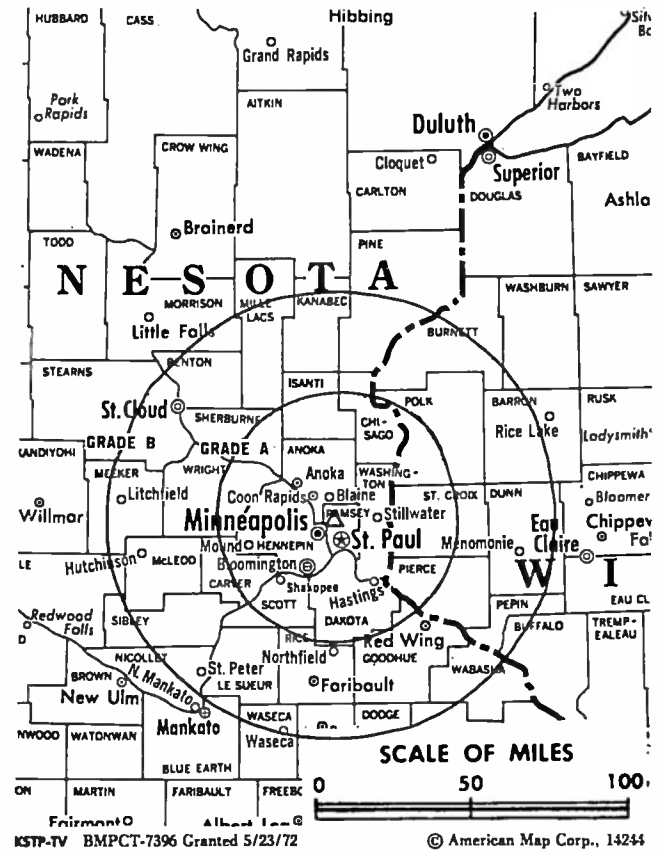
ROBERT REGALBUTO, vice president & general manager.
THOMAS FEE, general & national sales manager.
PAT NIEKAMP, local sales manager.
JOHN M. DEGAN, station manager.
SCOTT GOODFELLOW, news director.
RALPH LEE, chief engineer.
GINNY HUBBARD, promotion manager.

Highest 30 Sec. Rate: \$3000.

NETWORK BASE HOURLY RATE: \$1800.

Total Households: © MSI Consumer Market Data as of 1/1/86. TV Homes, TV% and Circulation © 1986 Arbitron. County coverage based on Arbitron study.

Net Weekly Circulation	State County	Total Households	TV Households	%
50% & Over	MINNESOTA	70,100	69,900	100
	Anoka	9,300	9,200	99
	Benton	2,900	2,900	100
	Big Stone	18,200	17,900	98
	Blue Earth	10,100	9,900	98
	Brown	13,700	13,600	99
	Carver	5,600	5,500	98
	Chippewa	9,700	9,600	99
	Chisago	5,300	5,100	96
	Cottonwood	16,800	16,400	98
	Crow Wing	76,300	75,900	99
	Dakota	5,500	5,400	98
	Dodge	11,200	11,000	98
	Douglas	14,500	14,300	99
	Goodhue	2,700	2,700	100
	Grant	380,300	376,700	99
	Hennepin	8,800	8,700	99
	Isanti	4,900	4,800	98
	Jackson			



Net Weekly Circulation	State County	Total Households	TV Households	%
50% & Over	Kanabec	4,900	4,800	98
	Kandiyohi	14,000	13,700	98
	Lac Qui Parle	3,800	3,700	97
	Le Sueur	8,500	8,400	99
	Lyon	8,900	8,700	98
	Mc Leod	11,000	10,900	99
	Martin	9,600	9,500	99
	Meeker	7,700	7,600	99
	Mille Lacs	7,100	7,000	99
	Morrison	10,100	9,900	98
	Nicollet	9,300	9,200	99
	Pine	7,500	7,300	97
	Ramsey	176,900	175,400	99
	Redwood	6,700	6,500	97
	Renville	7,400	7,200	97
	Rice	15,500	15,300	99
	Scott	15,800	15,700	99
	Sherburne	10,700	10,600	99
	Sibley	5,500	5,400	98
	Stearns	35,200	34,700	99
Steele	10,900	10,800	99	
Stevens	3,800	3,700	97	
Swift	4,600	4,500	98	
Todd	9,200	9,000	97	
Wabasha	7,400	7,300	99	
Wadena	5,000	4,800	96	
Waseca	6,800	6,700	99	
Washington	41,400	41,100	99	
Watonwan	4,700	4,600	98	
Wright	21,400	21,100	99	
Yellow Medicine	4,700	4,500	96	

(Continued on page A-569)

Station Totals	1,461,000	1,442,000	98
Net Weekly Circulation (1986)			1,106,800
Average Daily Circulation (1986)			624,600

Minnesota—Rochester

KTTC

Ch. 10

Network Service: NBC.

Licensee: KTTC Television Inc., 601 1st Ave. SW.

Studio: 601 1st Ave. SW, Rochester, MN 55902.

Telephone: 507-288-4444. TWX: 910-565-2477.

Technical Facilities: Channel No. 10 (192-198 MHz). Authorized power: 316-kw visual, 46.8-kw aural. Antenna: 1250-ft. above av. terrain, 1314-ft. above ground, 2646-ft. above sea level.

Latitude 43° 34' 15.3"
Longitude 92° 25' 36.9"

Transmitter: 3.2-mi. S of Ostrander, MN.

Satellite Earth Stations: Harris, 6-meter & 3-meter; ADM, 6-meter; Channel Master, 3-meter; Harris, Gardiner & Channel Master receivers.

News Services: AP, NBC.

Ownership: KTTC Television Inc. is a wholly-owned subsidiary of Quincy Newspapers Inc. For other interests, see WGEM-TV, Quincy, IL.

Began Operation: July 14, 1953. Sale to present owner by G. David Gentling approved by FCC May 6, 1976 (Television Digest, Vol. 16:6). Transfer of control to Gentling by Agnes P. Gentling, Marvin D. Foss, Philip H. & Allen A. Gentling approved April 2, 1963.

Represented (sales): Seltel Inc.; Hyett/Ramsland Inc.

Represented (legal): Wilkinson, Barker, Knauer & Quinn.

Represented (engineering): Lohnes & Culver.

Personnel:

CLARK L. WIDEMAN, vice president & general manager.

RONALD E. GRUBER, operations manager.

C. H. SANDERS, chief engineer.

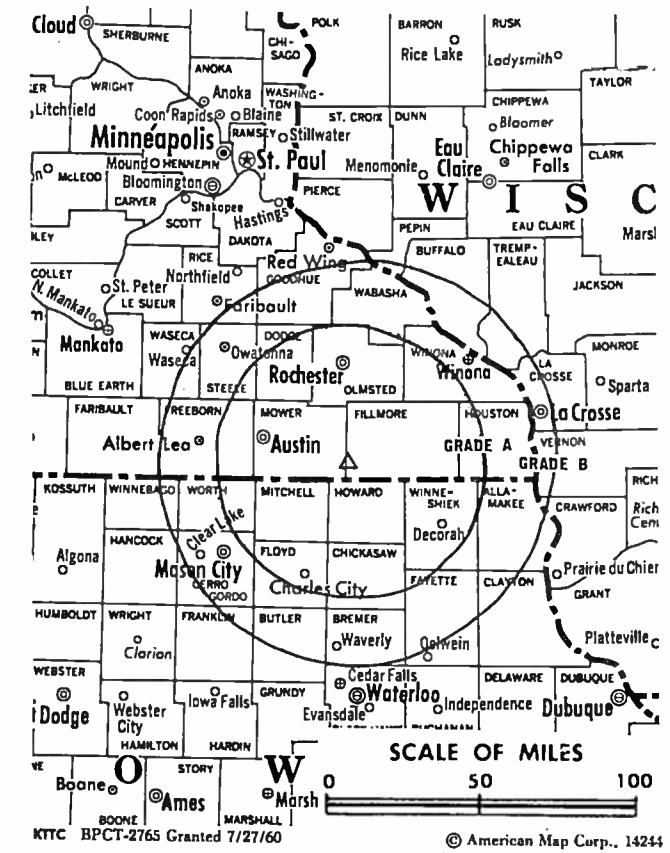
Highest One Hour Rate: \$550.

Highest 30 Sec. Rate: \$350.

NETWORK BASE HOURLY RATE: \$490.

Total Households: © MSI Consumer Market Data as of 1/1/86. TV Homes, TV% and Circulation © 1986 Arbitron. County coverage based on Arbitron study.

Net Weekly Circulation	State County	Total Households	TV Households	%
50% & Over	IOWA			
	Cerro Gordo	19,400	19,200	99
	Floyd	7,200	7,100	99
	Hancock	5,500	5,400	98
	Howard	4,200	4,100	98
	Mitchell	4,600	4,500	98
	Winnebago	5,200	5,100	98
	Winneshiek	7,700	7,600	99
	Worth	3,600	3,600	100
	MINNESOTA			
	Dodge	5,500	5,400	98
	Faribault	7,400	7,300	99
	Fillmore	7,900	7,800	99
	Freeborn	13,300	13,200	99
Houston	6,300	6,200	98	
Mower	14,900	14,800	99	
Olmsted	35,100	34,800	99	
Wabasha	7,400	7,300	99	



Net Weekly Circulation	State County	Total Households	TV Households	%
50% & Over	Winona	15,800	15,500	98
Between 25-49%	IOWA			
	Allamakee	5,500	5,400	98
	Kossuth	8,100	8,000	99
MINNESOTA	Steele	10,900	10,800	99
	Waseca	6,800	6,700	99
	WISCONSIN			
	Buffalo	5,400	5,300	98
	Crawford	6,100	6,000	98
La Crosse	34,400	33,900	99	
Vernon	9,800	9,500	97	
Between 5-24%	IOWA			
	Bremer	9,200	9,100	99
	Butler	6,600	6,500	98
	Chickasaw	5,700	5,600	98
	Emmet	5,100	5,000	98
	Fayette	9,400	9,300	99
	Franklin	5,300	5,300	100
	Wright	6,300	6,200	98
	MINNESOTA			
	Blue Earth	18,200	17,900	98
	Goodhue	14,500	14,300	99
Martin	9,600	9,500	99	
WISCONSIN				
Pepin	2,800	2,700	96	
Station Totals		350,700	345,900	98
Net Weekly Circulation (1986)			178,600	
Average Daily Circulation (1986)			97,400	

Minnesota—St. Cloud

KXLI

Ch. 41

Network Service: None, independent.

Licensee: L.E.O. Broadcasting Inc., Box 1776, St. Cloud, MN 56302.

Studio: 800 St. Germain St., St. Cloud, MN 56301.

Telephone: 612-252-0110.

Mailing Address: Box 1776, St. Cloud, MN 56302.

Technical Facilities: Channel No. 41 (632-638 MHz). Authorized power: 2770-kw max. visual, 277-kw max. aural. Antenna: Circularly polarized, 1470-ft. above av. terrain, 1499-ft. above ground, 2449-ft. above sea level.

Latitude 45° 23' 00"
Longitude 93° 42' 30"

Transmitter: 3.7-mi. NE of Big Lake.

Satellite Earth Stations: 2 in operation; Scientific-Atlanta & Zebra receivers.

News Services: AP, CNN, ABC.

Ownership: N. Walter Goins, pres.-treas., 100%. L.E.O. Bcstg. holds CP for KXLI, Ch. 47, Rochester, MN & WDTS, Ch. 38, Seaford, DE.

Began Operation: Nov. 24, 1982.

Represented (sales): Adam Young Inc.

Represented (legal): Akin, Gump, Strauss, Hauer & Feld.

Represented (engineering): David L. Steel & Associates.

Personnel:

WALTER GOINS, president & general manager.
ROLAND KING, vice president & general sales manager.
RICHARD A. PRIMUTH, secretary.

Rates: Not available.

Total Households: © MSI Consumer Market Data as of 1/1/86. TV Homes, TV% and Circulation © 1986 Arbitron. County coverage based on Arbitron study.

Net Weekly Circulation	State County	Total Households	TV Households	%
Between 25-49%	MINNESOTA	70,100	69,900	100
	Anoka	9,300	9,200	99
	Benton	9,700	9,600	99
	Chisago	4,900	4,800	98
	Kanabec	11,000	10,900	99
	McLeod	7,100	7,000	99
	Pine	7,500	7,300	97
	Sherburne	10,700	10,600	99
	Stearns	35,200	34,700	99
	Between 5-24%	MINNESOTA	13,700	13,600
Carver				



Net Weekly Circulation	State County	Total Households	TV Households	%
Between 5-24%	Dakota	76,300	75,900	99
	Hennepin	380,300	376,700	99
	Isanti	8,800	8,700	99
	Kandiyohi	14,000	13,700	98
	Le Sueur	8,500	8,400	99
	Meeker	7,700	7,600	99
	Morrison	10,100	9,900	98
	Ramsey	176,900	175,400	99
	Scott	15,800	15,700	99
	Sibley	5,500	5,400	98
	Todd	9,200	9,000	97
	Washington	41,400	41,100	99
	Wright	21,400	21,100	99
	WISCONSIN			
	Burnett	5,300	5,100	96
St Croix	15,800	15,600	99	
Station Totals		976,200	966,900	99
Net Weekly Circulation (1986)			169,700	
Average Daily Circulation (1986)			42,100	

Minnesota—Thief River Falls

KBRR

Ch. 10

(Satellite of KVRR, Fargo, ND)

Network Service: None, independent.

Licensee: Fargo Bcstg. Corp., 824 Main Ave., Fargo, ND 58103.

Studio: See KVRR, Fargo, ND.

Technical Facilities: Channel No. 10 (192-198 MHz).

Authorized power: 240-kw max. visual, 24-kw max. aural. Antenna: 600-ft. above av. terrain, 604-ft. above ground, 1764-ft. above sea level.

Latitude 48° 17' 39"
Longitude 95° 44' 25"

Holds CP for change to 130-kw visual, 13-kw aural, 554-ft. above av. terrain, 442-ft. above ground, 1499-ft. above sea level, lat. 48° 01' 19", long. 96° 22' 12", transmitter to 227-ft. NE of intersection of Hwys. 2 & 12, 1463-ft. W of St. Hilaire Mountain, 10-mi. SW of Thief River Falls. BPCT-860626KE.

Transmitter: 0.5-mi. S of intersection of Hwys. 219 & 89, near Grygla.

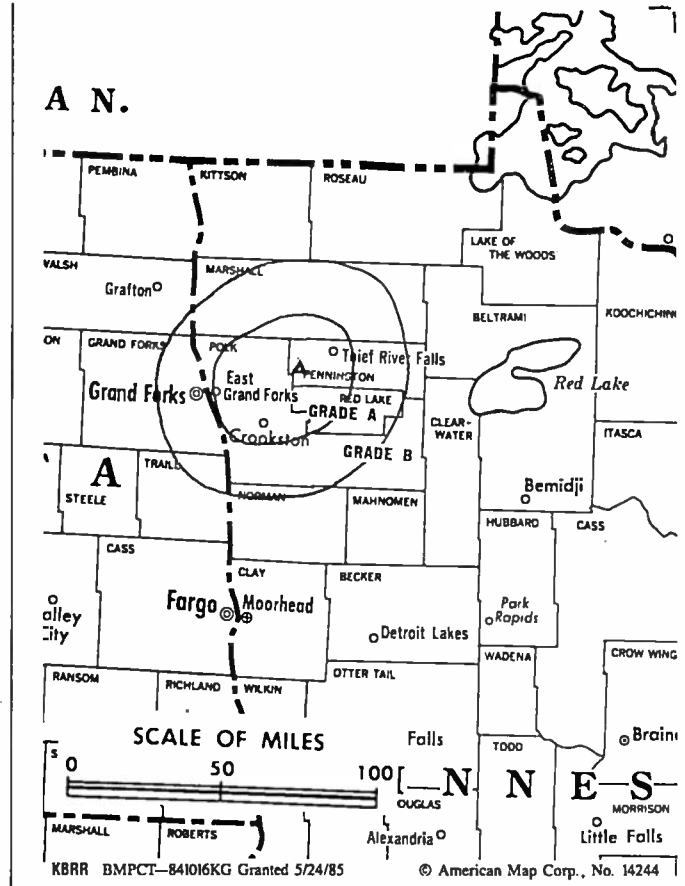
Ownership: John W. Boler, 50%; Curtls Squire Inc., 50%. CSI ownership: Myron Kunin, pres., 57%; James, Andrew, David & William Kunin, 43% jointly. For other interests, see KVRR(TV), Fargo, ND.

Began Operation: Oct. 1985.

Represented (legal): Wilkinson, Barker, Knauer & Quinn.

Personnel: See KVRR(TV), Fargo, ND.

Rates: Not available.



Minnesota-Walker

KNMT

Ch. 12

(Affiliated with KCMT, Alexandria, MN)

Network Service: CBS.

Licensee: Central Minnesota TV Co., 720 Hawthorne St., Alexandria, MN 56308.

Studio: 3-mi. E of Hackensack, MN.

Technical Facilities: Channel No. 12 (204-210 MHz). Authorized power: 316-kw visual, 63.2-kw aural. Antenna: 933-ft. above av. terrain, 996-ft. above ground, 2383-ft. above sea level.

Latitude 46° 56' 03"
Longitude 94° 27' 25"

Transmitter: 3-mi. E of Hackensack.

Satellite Earth Station: In operation; Harris receivers.

News Services: AP, UPI.

Ownership: See KCMT, Alexandria, MN.

Began Operation: Jan. 1, 1964.

Represented (sales): Seltel Inc. (national); Hyett-Ramsland (Minneapolis).

Represented (legal): Pierson, Ball & Dowd.

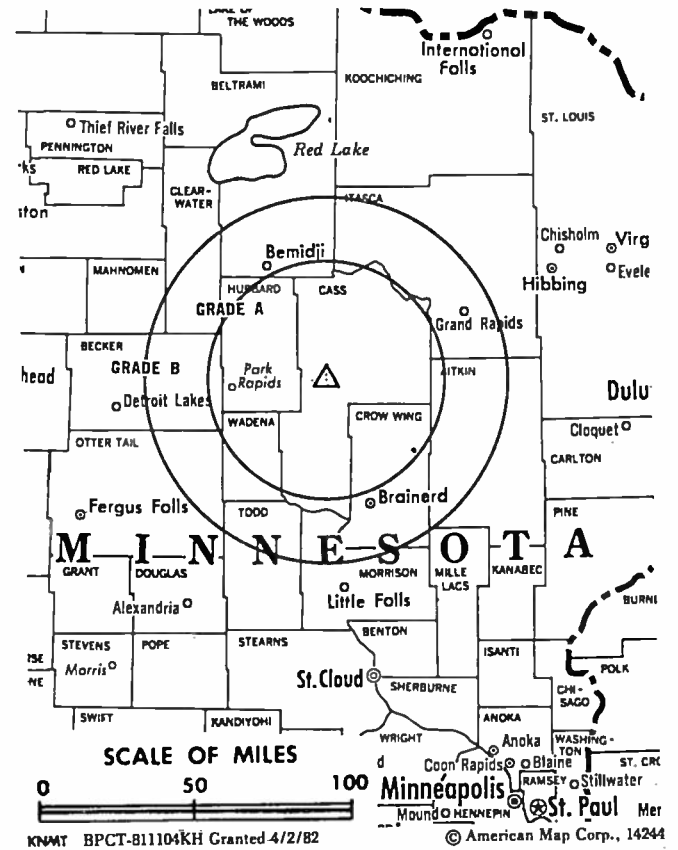
Personnel:

BRUCE BARNES, president.
GLENN W. FLINT, vice president & general manager.
JOHN GINTHER, sales manager.
JIM KNUTT, promotion director.
CARL IVERSON, chief engineer.

Rates: Sold in combination with KCMT, Alexandria, MN.

Total Households: © MSI Consumer Market Data as of 1/1/86. TV Homes, TV% and Circulation © 1986 Arbitron. County coverage based on Arbitron study.

Net Weekly Circulation	State County	Total Households	TV Households	%
50% & Over	MINNESOTA			
	Beltrami	11,200	10,700	96
	Cass	8,200	7,900	96
	Crow Wing	16,800	16,400	98
	Hubbard	5,800	5,500	95



Net Weekly Circulation	State County	Total Households	TV Households	%
50% & Over	Itasca	16,500	16,200	98
Between 25-49%	MINNESOTA			
	Aitkin	5,400	5,300	98
	Wadena	5,000	4,800	96
Between 5-24%	MINNESOTA			
	Becker	11,100	10,900	98
	Clearwater	3,100	3,000	97
Station Totals		83,100	80,700	97
Net Weekly Circulation (1986)				45,500
Average Daily Circulation (1986)				31,400

Minnesota

WCCO-TV, Minneapolis-St. Paul (Arbitron Data Continued)

Net Weekly Circulation	State County	Total Households	TV Households	%	
50% & Over	WISCONSIN				
	Barron	15,400	15,000	97	
	Burnett	5,300	5,100	96	
	Dunn	12,100	11,800	98	
	Pepin	2,800	2,700	96	
	Pierce	10,900	10,700	98	
	Polk	12,900	12,700	98	
	St Croix	15,800	15,600	99	
	Washburn	5,600	5,500	98	
Between 25-49%	MINNESOTA				
	Aitkin	5,400	5,300	98	
	Cottonwood	5,300	5,100	96	
	Crow Wing	16,800	16,400	98	
	Faribault	7,400	7,300	99	
	Jackson	4,900	4,800	98	
	Lincoln	3,000	2,900	97	
	Stevens	3,800	3,700	97	
	Todd	9,200	9,000	97	
	Wadena	5,000	4,800	96	
	Winona	15,800	15,500	98	
	WISCONSIN				
	Buffalo	5,400	5,300	98	
	Chippewa	18,400	18,100	98	
	Eau Claire	30,500	29,900	98	
	Between 5-24%	MINNESOTA			
		Douglas	11,200	11,000	98
		Fillmore	7,900	7,800	99
Murray		4,000	3,900	98	
Nobles		7,800	7,700	99	
Pipestone		4,200	4,100	98	
Pope		4,500	4,400	98	
Rock		3,800	3,800	100	
SOUTH DAKOTA					
Grant		3,300	3,200	97	
WISCONSIN					
Rusk		5,800	5,600	97	
Sawyer		5,200	5,000	96	

ON TOP

... a position in the industry maintained by those who read **Television Digest** regularly.

KMSP-TV, Minneapolis-St. Paul (Arbitron Data Continued)

Net Weekly Circulation	State County	Total Households	TV Households	%
50% & Over	WISCONSIN			
	Barron	15,400	15,000	
	Burnett	5,300	5,100	96
	Dunn	12,100	11,800	98
	Pepin	2,800	2,700	96
	Pierce	10,900	10,700	98
	Polk	12,900	12,700	98
	St Croix	15,800	15,600	99
Between 25-49%	MINNESOTA			
	Aitkin	5,400	5,300	98
	Becker	11,100	10,900	98
	Clay	17,100	17,000	99
	Crow Wing	16,800	16,400	98
	Faribault	7,400	7,300	99
	Itasca	16,500	16,200	98
	Jackson	4,900	4,800	98
	Kittson	2,400	2,300	96
	Lac Qui Parle	3,800	3,700	97
	Lake	4,500	4,500	100
	Lincoln	3,000	2,900	97
	Murray	4,000	3,900	98
	Otter Tail	19,700	19,300	98
	Pennington	5,800	5,600	97
	Roseau	4,600	4,300	93
	St Louis	82,100	81,100	99
	Traverse	1,800	1,800	100
	Wadena	5,000	4,800	96
	Winona	15,800	15,500	98
	NORTH DAKOTA			
	Grand Forks	23,800	23,600	99
	Richland	6,900	6,800	99
	SOUTH DAKOTA			
	Davison	7,400	7,200	97
	Minnehaha	46,400	46,100	99
	Roberts	3,800	3,700	97
	WISCONSIN			
Buffalo	5,400	5,300	98	
Douglas	16,500	16,300	99	
Eau Claire	30,500	29,900	98	
Washburn	5,600	5,500	98	
Between 5-24%	IOWA			
	Dickinson	6,900	6,800	99
	Emmet	5,100	5,000	98
	Palo Alto	4,900	4,800	98
	MINNESOTA			
	Carlton	10,500	10,400	99
	Fillmore	7,900	7,800	99
	Freeborn	13,300	13,200	99
	Lake Of The Woods	1,500	1,400	93
	Marshall	4,400	4,300	98
	Mower	14,900	14,800	99
	Nobles	7,800	7,700	99
	Pipestone	4,200	4,100	98
	Polk	12,600	12,400	98
	Rock	3,800	3,800	100
	Wilkin	2,800	2,800	100
	SOUTH DAKOTA			
	Brookings	8,800	8,700	99
	Deuel	1,900	1,900	100
	WISCONSIN			
	Chippewa	18,400	18,100	98
	Rusk	5,800	5,600	97
	Sawyer	5,200	5,000	96

Minnesota

**KSTP-TV, St. Paul-Minneapolis
(Arbitron Data Continued)**

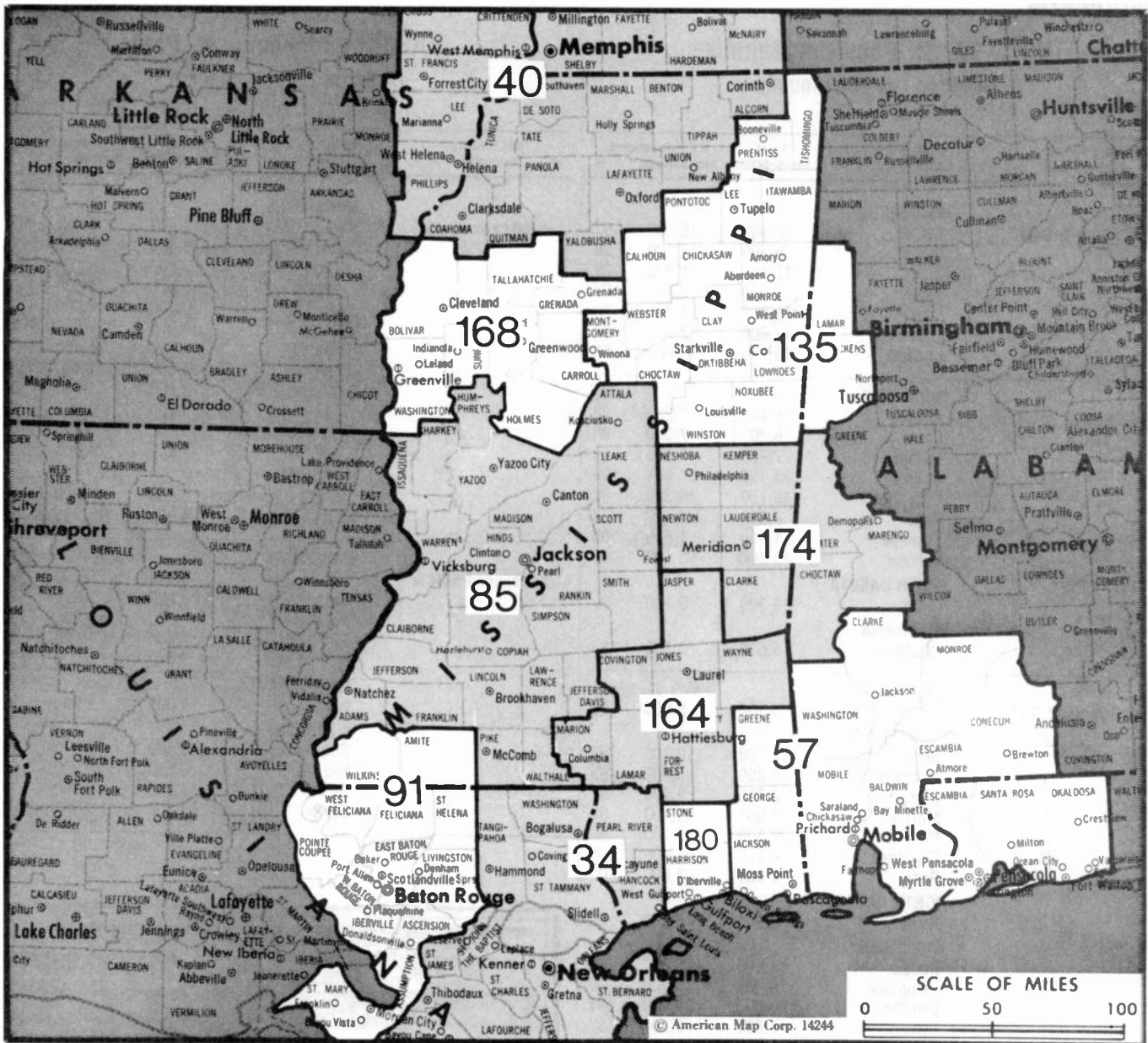
Net Weekly Circulation	State County	Total Households	TV Households	%
50% & Over	WISCONSIN			
	Barron	15,400	15,000	97
	Burnett	5,300	5,100	96
	Dunn	12,100	11,800	98
	Pepin	2,800	2,700	96
	Pierce	10,900	10,700	98
	Polk	12,900	12,700	98
St Croix	15,800	15,600	99	
Between 25-49%	MINNESOTA			
	Aitkin	5,400	5,300	98
	Cass	8,200	7,900	96
	Faribault	7,400	7,300	99
	Olmsted	35,100	34,800	99
	Otter Tail	19,700	19,300	98
	Pope	4,500	4,400	98
	Traverse	1,800	1,800	100
	Winona	15,800	15,500	98
	SOUTH DAKOTA			
	Grant	3,300	3,200	97
	WISCONSIN			
	Washburn	5,600	5,500	98
Between 5-24%	IOWA			
	Emmet	5,100	5,000	98
	MINNESOTA			
	Beltrami	11,200	10,700	96
	Hubbard	5,800	5,500	95
	Lincoln	3,000	2,900	97
	Murray	4,000	3,900	98
	Nobles	7,800	7,700	99
	Pipestone	4,200	4,100	98
	Rock	3,800	3,800	100
	NORTH DAKOTA			
	Richland	6,900	6,800	99
	WISCONSIN			
	Buffalo	5,400	5,300	98
	Chippewa	18,400	18,100	98
	Eau Claire	30,500	29,900	98
	Rusk	5,800	5,600	97
	Sawyer	5,200	5,000	96

**KARE, Minneapolis-St. Paul
(Arbitron Data Continued)**

Net Weekly Circulation	State County	Total Households	TV Households	%
Between 25-49%	MINNESOTA			
	Big Stone	2,900	2,900	100
	Crow Wing	16,800	16,400	98
	Dodge	5,500	5,400	98
	Jackson	4,900	4,800	98
	Morrison	10,100	9,900	98
	Murray	4,000	3,900	98
	Olmsted	35,100	34,800	99
	Pope	4,500	4,400	98
	Stevens	3,800	3,700	97
	Todd	9,200	9,000	97
	Traverse	1,800	1,800	100
	Wadena	5,000	4,800	96
	WISCONSIN			
Buffalo	5,400	5,300	98	
Washburn	5,600	5,500	98	
Between 5-24%	MINNESOTA			
	Aitkin	5,400	5,300	98
	Cass	8,200	7,900	96
	Douglas	11,200	11,000	98
	Faribault	7,400	7,300	99
	Lincoln	3,000	2,900	97
	SOUTH DAKOTA			
	Grant	3,300	3,200	97
	WISCONSIN			
	Chippewa	18,400	18,100	98
	Eau Claire	30,500	29,900	98
	Rusk	5,800	5,600	97
	Sawyer	5,200	5,000	96

Robert W. Rounsaville & Associates
MEDIA BROKERS AND CONSULTANTS
 ATLANTA: 1-800-531-1500 ORLANDO: 1-800-328-3500

Mississippi



Market	Arbitron ADI TV Households	Rank	Market Area Commercial TV Stations
New Orleans, LA	638,300	34	WDSU-TV (6), WGNO-TV (26), WNOL-TV (38), WVUE (8), WWL-TV (4)
Memphis, TN	576,900	40	WHBQ-TV (13), WMC-TV (5), WMKW-TV (30), WPTY-TV (24), WREG-TV (3)
Mobile, AL-Pensacola, FL	425,700	57	WALA-TV (10), WEAR-TV (3), WHBR-TV (33), WJTC (44), WKRG-TV (5), WMPV-TV (21), WPAN (53), WPML (15)
Jackson, MS	277,900	85	WAPT (16), WDBD (40), WJTV (12), WLBT-TV (3), WNTZ (48)
Baton Rouge, LA	256,000	91	WAFB-TV (9), WBRZ (2), WRBT (33)
Columbus-Tupelo, MS	152,700	135	WCBI-TV (4), WTVA (9), WWSB-TV (27)
Laurel-Hattiesburg, MS	87,800	164	WDAM-TV (7)
Greenwood-Greenville, MS	82,300	168	WABG-TV (6), WXVT (15)
Meridian, MS	73,900	174	WLBM-TV (30), WTOK-TV (11), WTZH (24)
Biola-Gulfport-Pascagoula, MS	62,900	180	WLOX-TV (13)

State Cross Reference List

Communities That Receive Programs of Stations That are Located Elsewhere

WTVA, Columbus	See Tupelo, MS
WWSB-TV, Columbus	See West Point, MS
WDAM-TV, Hattiesburg	See Laurel, MS

Mississippi Station Status as of October 1, 1986

	VHF	UHF	TOTAL
Commercial Television Stations	8	7	15
Educational Television Stations	2	6	8
			23

Mississippi—Biloxi-Gulfport-Pascagoula

WLOX-TV

Ch. 13

Network Service: ABC.

Licensee: WLOX Television Inc., Box 4596, Biloxi, MS 39535-4596.

Studio: Dubuys Rd.

Telephone: 601-896-1313.

Mailing Address: Box 4596, Biloxi 39535-4596.

Technical Facilities: Channel No. 13 (210-216 MHz). Authorized power: 316-kw visual, 31.6-kw aural. Antenna: 1340-ft. above av. terrain, 1319-ft. above ground, 1549-ft. above sea level.

Latitude 30° 43' 25"
Longitude 89° 05' 29"

Transmitter: 3-mi. NE of McHenry, MS.

Satellite Earth Stations: Andrews, 4.5-meter & 7-meter; RCA, 4.5-meter; Avantek & M/A-Com receivers.

News Services: ABC, AP, NIWS.

Ownership: James S. Love III, Jo Love Little & Mary E. Love McMillan, 90%; others. WLOX Bcstg. owns WSOX(AM) & WAEV(FM), Savannah, GA; KNAN (FM), Monroe, LA; 53% of WKXI(AM) & WTYX(FM), Jackson, MS.

Began Operation: Sept. 15, 1962.

Represented (sales): Blair Television.

Represented (legal): Fletcher, Heald & Hildreth.

Personnel:

JOHN HASH, president.
LEON D. LONG, vice president & general manager.
DON F. MOORE, vice president, director of operations.
JAMES S. FLEMING, chief engineer.

Highest One Hour Rate : \$2000.

Highest 30 Sec. Rate (July 1, 1986): \$500.

NETWORK BASE HOURLY RATE: \$550.

Total Households: © MSI Consumer Market Data as of 1/1/86. TV Homes, TV% and Circulation © 1986 Arbitron. County coverage based on Arbitron study.

Net Weekly Circulation	State County	Total Households	TV Households	%
50% & Over	LOUISIANA			
	Washington	16,400	16,100	98
	MISSISSIPPI			
	Covington	5,700	5,600	98
	Forrest	25,300	25,100	99
	George	5,400	5,400	100
	Greene	3,200	3,100	97
	Hancock	10,200	10,100	99
	Harrison	58,900	58,500	99
	Jackson	43,500	43,100	99



WLOX-TV BMPCT-5991 Granted 7/31/64

© American Map Corp., 14244

Net Weekly Circulation	State County	Total Households	TV Households	%
50% & Over	Jones	22,800	22,600	99
	Lamar	9,200	9,100	99
	Marion	9,100	8,900	98
	Pearl River	12,600	12,400	98
	Perry	3,600	3,500	97
	Stone	3,400	3,400	100
	Walthall	4,700	4,600	98
Between 25-49%	MISSISSIPPI			
	Jefferson Davis	4,500	4,400	98
	Wayne	6,600	6,500	98
Between 5-24%	ALABAMA			
	Mobile	136,300	135,400	99
	Washington	5,800	5,700	98
	MISSISSIPPI			
Jasper	6,000	5,900	98	
Smith	5,300	5,200	98	
Station Totals		398,500	394,600	99
Net Weekly Circulation (1986)			221,000	
Average Daily Circulation (1986)			134,200	

Mississippi—Columbus

WCBI-TV

Ch. 4

Network Service: CBS.

Licensee: Columbus Television Inc., Box 271, Columbus, MS 39703.

Studio: Hwy. 12, 4-mi. NE of Columbus.

Telephone: 601-327-4444. TWX: 510-982-9481.

Mailing Address: Box 271, Columbus, MS 39703.

Technical Facilities: Channel No. 4 (66-72 MHz). Authorized power: 100-kw visual, 10-kw aural. Antenna: 450-ft. above av. terrain, 500-ft. above ground, 711-ft. above sea level.

Latitude 33° 32' 34"
Longitude 88° 52' 38"

Holds CP for change to 608-ft. above av. terrain, 535-ft. above ground, 695-ft. above sea level, lat. 33° 45' 07", long. 88° 52' 44"; transmitter to 4-mi. NE of Montpelier.

Transmitter: Hwy. 12, 4-mi. NE of Columbus.

Satellite Earth Stations: 3 in operation; Channel Master, 5-meter; Gardiner receivers.

AM Affiliate: WCBI, 1-kw (0.5-kw night), 550 kHz.

News Services: AP, CBS, CNN.

Ownership: Birney Imes Jr., 25%; Birney Imes III, 12.5%; Nancy T. Imes, 12.5%; Stephen B. Imes, 12.5%; Eugene B. Imes, 12.5%; Frank B. Imes, 12.5%; George S. Imes, 12.5%. Birney Imes Jr. also publishes **Columbus Commercial Dispatch** and operates radios WCBI, Columbus; WROX, Clarksdale, MS. Commercial Dispatch Publishing Co., Birney Imes Jr., et al., also own WBOY-TV, Clarksburg, WV; WMUR-TV, Manchester, NH.

Began Operation: July 13, 1956.

Represented (sales): Seltel Inc.

Represented (legal): Arent, Fox, Kintner, Plotkin & Kahn.

Represented (engineering): A. D. Ring & Associates.

Personnel:

W. W. WHITFIELD, group manager.
FRANK IMES, general manager.
WESLEY ADCOCK, local sales manager.
PEGGY LUCAS, news director.
BILL MOREHEAD, chief engineer.

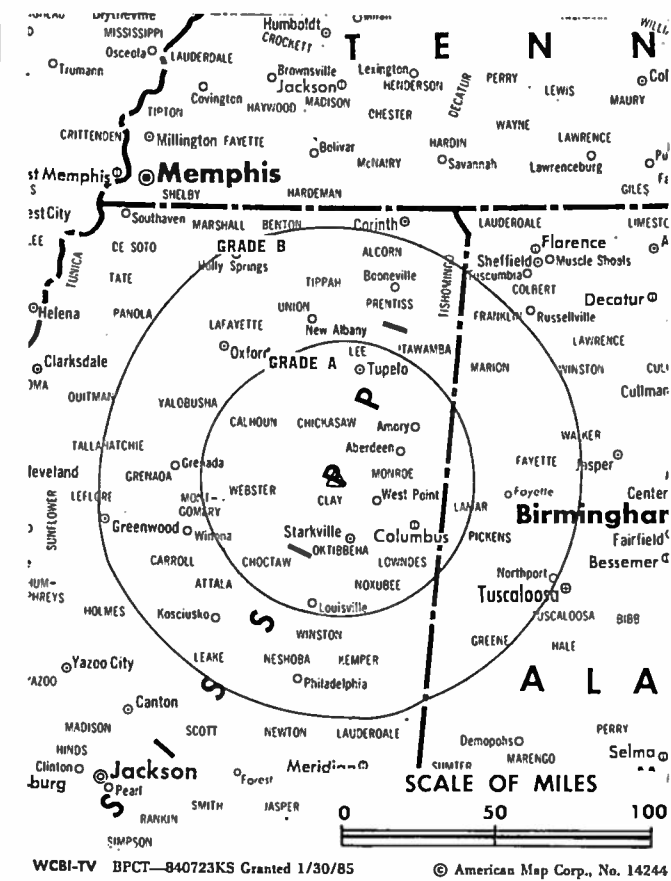
Highest One Hour Rate: \$2000.

Highest 30 Sec. Rate (July 15, 1985): \$350.

NETWORK BASE HOURLY RATE: \$1075.

Total Households: © MSI Consumer Market Data as of 1/1/86. TV Homes, TV% and Circulation © 1986 Arbitron. County coverage based on Arbitron study.

Net Weekly Circulation	State County	Total Households	TV Households	%
50% & Over	ALABAMA			
	Fayette	7,200	7,100	99
	Greene	3,800	3,700	97
	Lamar	6,200	6,100	98
	Pickens	7,200	7,000	97
	MISSISSIPPI			
	Calhoun	5,700	5,600	98
	Chickasaw	6,100	6,000	98
	Choctaw	3,100	3,000	97



Net Weekly Circulation	State County	Total Households	TV Households	%
50% & Over	Clay	7,300	7,200	99
	Itawamba	7,800	7,700	99
	Lee	22,500	22,200	99
	Lowndes	20,400	20,200	99
	Monroe	12,700	12,500	98
	Noxubee	4,000	3,900	98
	Oktibbeha	12,100	11,900	98
	Webster	3,600	3,500	97
	Winston	6,700	6,600	98
	Between 25-49%	ALABAMA		
Marion		11,900	11,800	99
MISSISSIPPI				
Montgomery		4,500	4,400	98
Pontotoc		8,000	7,900	99
Prentiss	9,000	8,900	99	
Between 5-24%	ALABAMA			
	Franklin	11,100	10,900	98
	Sumter	5,400	5,300	98
	Tuscaloosa	51,700	51,100	99
	MISSISSIPPI			
	Kemper	3,400	3,300	97
	Neshoba	8,900	8,800	99
	Tishomingo	7,300	7,200	99
	Union	8,500	8,400	99
	Yalobusha	4,900	4,800	98
Station Totals		271,000	267,000	98
Net Weekly Circulation (1986)			136,300	
Average Daily Circulation (1986)			80,100	

Mississippi—Greenwood-Greenville

WABG-TV

Ch. 6

Network Service: ABC.

Licensee: Mississippi Telecasting Co. Inc., Box 720, Greenwood, MS 38930.

Studio: 2001 Garrard Ave., Box 720, Greenwood, MS 38930.

Auxiliary Studio: 849 Washington Ave., Box 1643, Greenville, MS 38701.

Telephone: 601-453-4001 (Greenwood); 601-332-0949 (Greenville).

Technical Facilities: Channel No. 6 (82-88 MHz). Authorized power: 100-kw visual, 10.5-kw aural. Antenna: 1960-ft. above av. terrain, 2000-ft. above ground, 2115-ft. above sea level.

Latitude 33° 22' 23"
Longitude 90° 32' 31"

Transmitter: 2.3-mi. NE of city limits, near Inverness, MS.

Satellite Earth Stations: 2 in operation.

News Services: AP, ABC, CNN.

AM Affiliate: WABG, 1-kw (0.5-kw night), 960 kHz.

Ownership: Bahakel Communications Ltd., 100%. For other interests, see Group Ownership of TV Stations.

Began Operation: Oct. 20, 1959.

Represented (sales): Katz Television.

Personnel:

CY N. BAHAKEL, president.
RALPH ROBINSON, general manager.
SHELLEY MARTIN, general sales manager.
GLENN YORK, assistant general manager.
ADA MITCHELL, office manager.
BOB ASKEW, chief engineer.

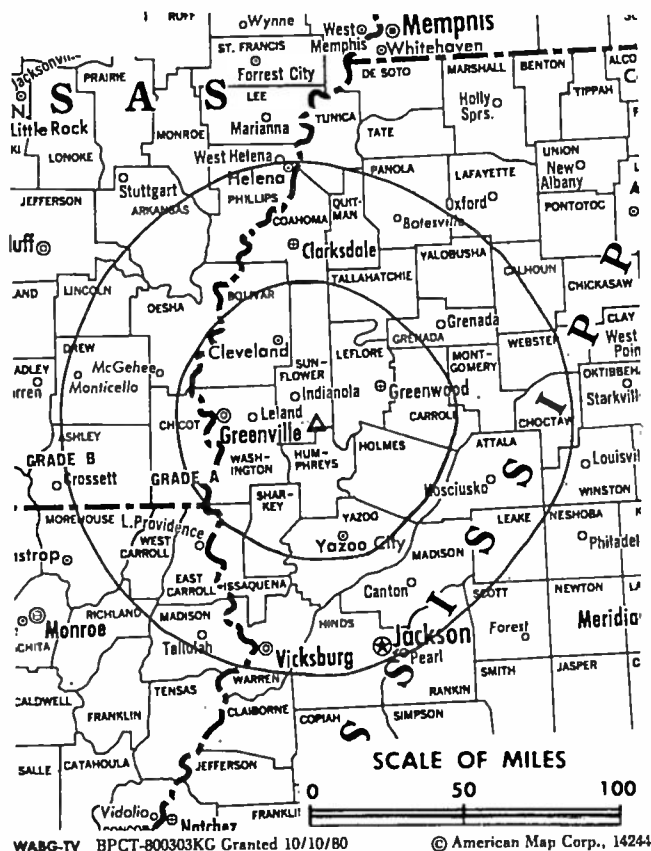
Highest One Hour Rate: \$2500.

Highest 30 Sec. Rate (Aug. 25, 1986): \$600.

NETWORK BASE HOURLY RATE: \$550.

Total Households: © MSI Consumer Market Data as of 1/1/86. TV Homes, TV% and Circulation © 1986 Arbitron. County coverage based on Arbitron study.

Net Weekly Circulation	State County	Total Households	TV Households	%
50% & Over	ARKANSAS			
	Chicot	5,700	5,500	96
	LOUISIANA			
	West Carroll	4,600	4,500	98
	MISSISSIPPI			
	Attala	6,900	6,800	99
	Bolivar	13,700	13,300	97
	Carroll	3,400	3,300	97
	Coahoma	11,600	11,300	97
	Grenada	7,400	7,300	99
	Holmes	7,200	7,000	97
	Humphreys	4,500	4,400	98
	Issaquena	800	800	100
	Leflore	13,200	12,900	98
	Montgomery	4,500	4,400	98
	Sharkey	2,300	2,200	96
	Sunflower	10,100	9,800	97
Tallahatchie	5,200	5,100	98	
Washington	23,300	22,900	98	



WABG-TV BPCT-800303KG Granted 10/10/80 © American Map Corp., 14244

Net Weekly Circulation	State County	Total Households	TV Households	%
50% & Over	Yalobusha	4,900	4,800	98
	Yazoo	9,200	9,000	98
Between 25-49%	ARKANSAS			
	Ashley	9,100	8,900	98
	LOUISIANA			
	East Carroll	3,700	3,600	97
	MISSISSIPPI			
	Calhoun	5,700	5,600	98
	Choctaw	3,100	3,000	97
	Leake	6,900	6,800	99
	Panola	9,500	9,400	98
	Quitman	3,800	3,700	97
Warren	18,800	18,500	98	
Webster	3,600	3,500	97	
Between 5-24%	ARKANSAS			
	Desha	6,500	6,300	97
	Drew	6,400	6,200	97
	Phillips	10,900	10,600	97
	LOUISIANA			
	Madison	5,800	5,600	97
	MISSISSIPPI			
	Claiborne	3,900	3,800	97
	Madison	15,100	14,800	98
	Winston	6,700	6,600	98
Station Totals		258,000	252,200	97
Net Weekly Circulation (1986)			148,700	
Average Daily Circulation (1986)			92,800	

Mississippi—Greenville

WXVT

Ch. 15

Network Service: CBS.

Licensee: Big River Broadcasting Co.

Studio: 3015 E. Reed Rd., Greenville, MS 38703.

Telephone: 601-334-1500.

Technical Facilities: Channel No. 15 (476-482 MHz). Authorized power: 2750-kw max. & 891-kw horizontal visual, 178-kw horizontal aural. Antenna: 890-ft. above av. terrain, 919-ft. above ground, 1049-ft. above sea level.

Latitude 33° 39' 26.0"
Longitude 90° 42' 17.5"

Transmitter: 4.9-mi. SSE of Cleveland, MS.

Satellite Earth Stations: 2 in operation; Harris & RCA receivers.

News Service: AP.

Ownership: Lamco Communications Inc. For officers & other interests, see Group Ownership of TV Stations.

Began Operation: Nov. 7, 1980. Sale to present owner by Big River Bcstg. Co. approved by FCC March 5, 1984.

Represented (sales): Seltel Inc.

Represented (legal): Fly, Shuebruk, Gaguine, Boros & Braun.

Represented (engineering): Jules Cohen & Associates.

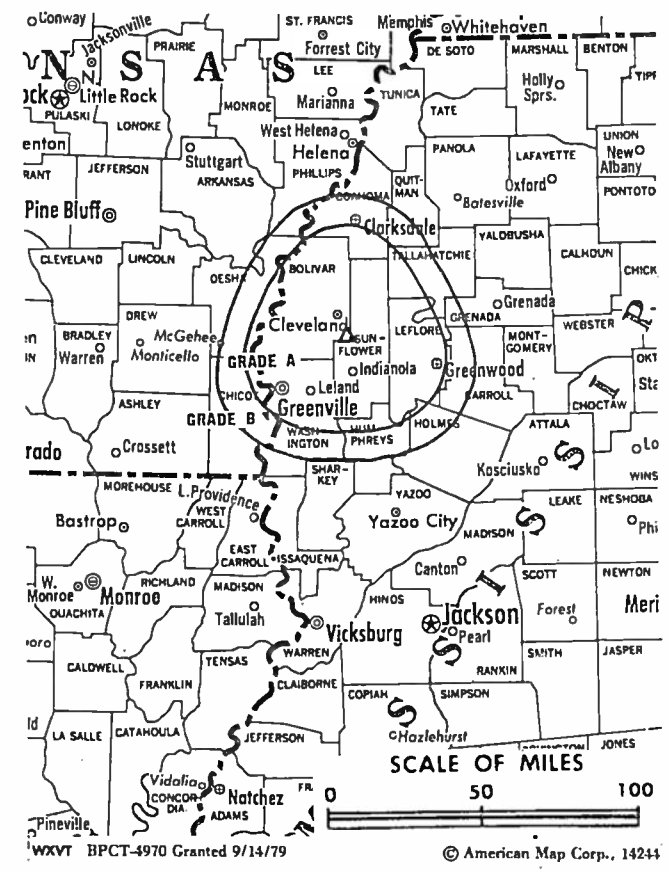
Personnel:

JOE MACIONE JR., vice president & general manager.
JEFF MARTIN, local sales manager.
PERCY KUHN, chief engineer.

Highest 30 Sec. Rate (July 17, 1986): \$400.

Total Households: © MSI Consumer Market Data as of 1/1/86. TV Homes, TV% and Circulation © 1986 Arbitron. County coverage based on Arbitron study.

Net Weekly Circulation	State County	Total Households	TV Households	%
50% & Over	ARKANSAS			
	Chicot	5,700	5,500	96
	MISSISSIPPI			
	Bolivar	13,700	13,300	97
	Coahoma	11,600	11,300	97
	Grenada	7,400	7,300	99
	Leflore	13,200	12,900	98
Sunflower	10,100	9,800	97	
Washington	23,300	22,900	98	



Net Weekly Circulation	State County	Total Households	TV Households	%
Between 25-49%	MISSISSIPPI			
	Carroll	3,400	3,300	97
	Humphreys	4,500	4,400	98
	Quitman	3,800	3,700	97
Between 5-24%	ARKANSAS			
	Desha	6,500	6,300	97
	MISSISSIPPI			
	Holmes	7,200	7,000	97
Issaquena	800	800	100	
Montgomery	4,500	4,400	98	
Station Totals		120,900	118,000	97
Net Weekly Circulation (1986)			72,900	
Average Daily Circulation (1986)			43,700	

Mississippi—Gulfport

WXXV-TV

Ch. 25

Network Service: None, independent.

Grantee: Gulf Coast Television Ltd., 609 W. Government St., Brandon, MS 39042.

Studio: Hwy. 49 at Lymon.

Telephone: 601-863-2525.

Mailing Address: Box 2500, Gulfport, MS 39505.

Technical Facilities: Channel No. 25 (536-542 MHz). Authorized power: 2240-kw max. visual, 224-kw max. aural. Antenna: 1600-ft. above av. terrain, 1509-ft. above ground, 1749-ft. above sea level.

Latitude	30°	44'	48"
Longitude	89°	03'	30"

Transmitter: 4.7-mi. NE of McHenry.

Satellite Earth Stations: Scientific-Atlanta; Scientific-Atlanta receivers.

News Services: AP, CNN.

Ownership: Lewis C. Hopper, pres., 26%; Joe H. Sanderson, secy.-treas., 25%; Robert M. Buchanan, 25%. Hopper has interest in WWSB-TV, West Point, MS & WLIN(FM), Jackson, MS. Buchanan owns WKKE(AM), Pearl, MS.

Due to Begin Operation: Jan. 1, 1987.

Represented (legal): Cordon & Kelly.

Represented (engineering): Jules Cohen & Associates, P.C.



Personnel:

LEWIS C. HOPPER, general manager.
TERRY SMITH, chief engineer.
DARBY RATCLIFF, production manager.

Rates: Not available.

Mississippi—Jackson

WAPT

Ch. 16

Network Service: ABC.

Licensee: Clay Bcstg. Corp. of Mississippi Inc., Box 10297, Jackson, MS 39209.

Studio: Channel 16 Way & Maddox Rd.

Telephone: 601-922-1607. TWX: 810-966-2734.

Mailing Address: Box 10297, Jackson, MS 39209.

Technical Facilities: Channel No. 16 (482-488 MHz). Authorized power: 1047-kw max. & 794-kw horizontal visual, 276-kw max. & 158-kw horizontal aural. Antenna: 1166-ft. above av. terrain, 1072-ft. above ground, 1519-ft. above sea level.

Latitude 32° 16' 39"
Longitude 90° 17' 41"

Transmitter: Channel 16 & Maddox Rd.

Satellite Earth Stations: Scientific-Atlanta, 4-meter; M/A-Corn & Scientific-Atlanta receivers.

News Service: AP.

Ownership: Clay Communications Inc., 100%. For other interests, see Group Ownership of TV Stations.

Began Operation: October 3, 1970. Sale by American Public Life Insurance Co. approved by FCC March 18, 1976. Sale to present owner by Lewis C. Hopper, et al., approved by FCC Sept. 6, 1979.

Represented (sales): Seltel Inc.

Represented (legal): Fletcher, Heald & Hildreth.

Represented (engineering): Cohen & Dippell.

Personnel:

GEORGE DIAB, president.
BEN STRICKLAND, vice president & general manager.
JOE ROOT, station manager.

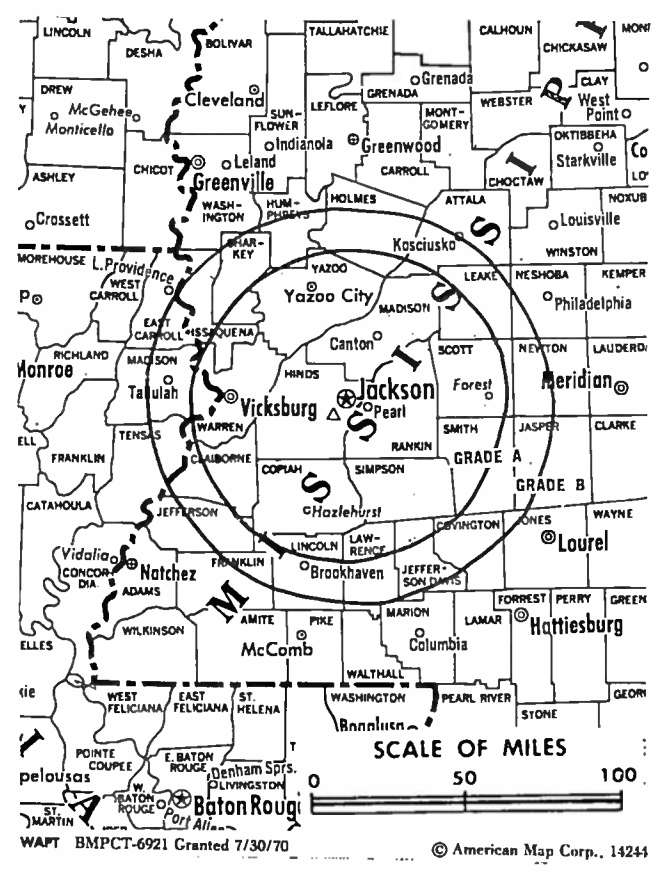
Highest One Hour Rate: \$2800.

Highest 30 Sec. Rate (July 1, 1986): \$655.

NETWORK BASE HOURLY RATE : \$400.

Total Households: © MSI Consumer Market Data as of 1/1/86. TV Homes, TV% and Circulation © 1986 Arbitron. County coverage based on Arbitron study.

Net Weekly Circulation	State County	Total Households	TV Households	%
50% & Over	LOUISIANA			
	Madison	5,800	5,600	97
	MISSISSIPPI			
	Claiborne	3,900	3,800	97
	Copiah	8,900	8,800	99
	Hinds	95,400	94,700	99
	Issaquena	800	800	100
	Lawrence	4,400	4,300	98
	Leake	6,900	6,800	99
	Lincoln	11,000	10,800	98
	Madison	15,100	14,800	98
	Rankin	27,100	26,800	99
	Scott	8,900	8,800	99
	Sharkey	2,300	2,200	96
	Simpson	8,200	8,100	99



Net Weekly Circulation	State County	Total Households	TV Households	%
50% & Over	Warren	18,800	18,500	98
	Yazoo	9,200	9,000	98
Between 25-49%	LOUISIANA			
	Concordia	8,200	8,000	98
	Tensas	2,900	2,800	97
	MISSISSIPPI			
	Adams	13,400	13,200	99
	Attala	6,900	6,800	99
	Covington	5,700	5,600	98
	Humphreys	4,500	4,400	98
	Jefferson	2,900	2,800	96
	Jefferson Davis	4,500	4,400	98
Between 5-24%	LOUISIANA			
	East Carroll	3,700	3,600	97
	MISSISSIPPI			
	Carroll	3,400	3,300	97
	Franklin	3,000	2,900	97
	Holmes	7,200	7,000	97
	Montgomery	4,500	4,400	98
	Neshoba	8,900	8,800	99
	Walthall	4,700	4,600	98
	Station Totals		350,000	344,600
Net Weekly Circulation (1986)			206,700	
Average Daily Circulation (1986)			110,600	

Mississippi—Jackson

WDBD

Ch. 40

Network Service: None, independent.

Licensee: Jackson Family Television, Box 10888, Jackson, MS 39209.

Studio: Channel 16 Way, Jackson, MS 39209.

Mailing Address: Box 10888, Jackson, MS 39209.

Telephone: 601-922-1234.

Technical Facilities: Channel No. 40 (626-632 MHz). Authorized power: 1050-kw visual, 105-kw aural. Antenna: 1210-ft. above av. terrain, 1078-ft. above ground, 1522-ft. above sea level.

Latitude 32° 16' 53"
Longitude 90° 17' 41"

Transmitter: 1.8-mi. SW of intersection of Hwy. 18 & I-20.

Satellite Earth Stations: 3 in operation.

News Service: AP.

Ownership: Media Central Inc., 50.5%; H. Bernard Dixon, 0.5%; Jackson TV 40 Ltd., Ltd. partner, 49%. For Media Central other interests, see Group Ownership of TV Stations.

Began Operation: Dec. 27, 1984. Transfer of control of CP from Brenda Harrison to H. Bernard Dixon approved by FCC April 30, 1985. FCC approved transfer of control to Media Central Nov. 26, 1985.

Represented (sales): Independent Television Sales.

Represented (legal): McCampbell & Young.

Represented (engineering): B. Scott Baxter & Associates.

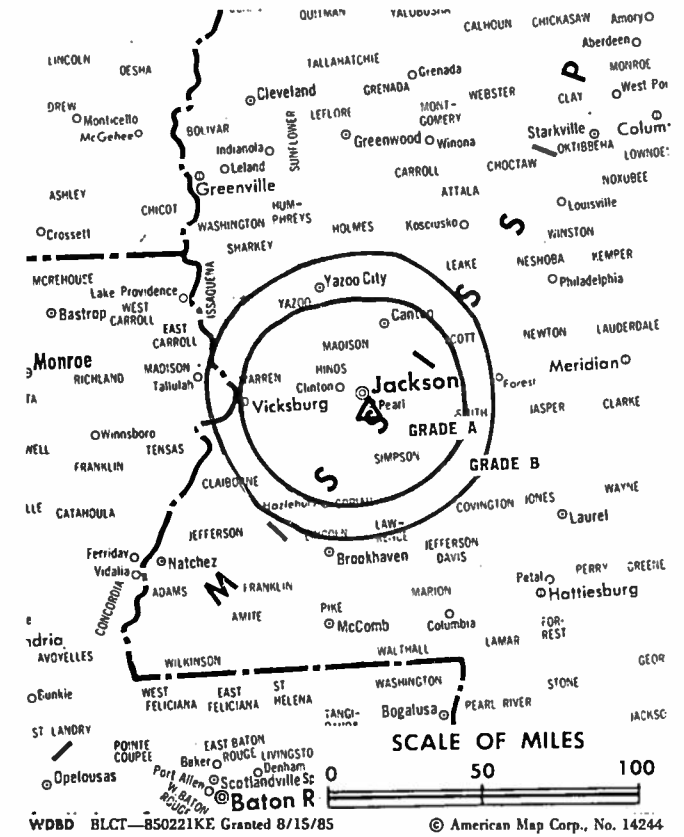
Personnel:

TOM MATTHEWS, general manager.
MARK BROWN, general sales manager.
BETH MOORE, program director.
HAROLD STANTON, chief engineer.
HOLLAND McDANIEL, promotion director.
GWEN HARMON, news director.

Highest 30 Sec. Rate: \$150.

Total Households: © MSI Consumer Market Data as of 1/1/86. TV Homes, TV% and Circulation © 1986 Arbitron. County coverage based on Arbitron study.

Net Weekly Circulation	State County	Total Households	TV Households	%
50% & Over	MISSISSIPPI			
	Claiborne	3,900	3,800	97
	Copiah	8,900	8,800	99
	Hinds	95,400	94,700	99
	Issaquena	800	800	100
	Madison	15,100	14,800	98
	Rankin	27,100	26,800	99
	Sharkey	2,300	2,200	96



Net Weekly Circulation	State County	Total Households	TV Households	%
50% & Over	Yazoo	9,200	9,000	98
Between 25-49%	MISSISSIPPI			
	Leake	6,900	6,800	99
	Lincoln	11,000	10,800	98
	Scott	8,900	8,800	99
	Simpson	8,200	8,100	99
	Smith	5,300	5,200	98
	Warren	18,800	18,500	98
Between 5-24%	LOUISIANA			
	Madison	5,800	5,600	97
	MISSISSIPPI			
	Covington	5,700	5,600	98
	Franklin	3,000	2,900	97
	Holmes	7,200	7,000	97
	Jefferson	2,900	2,800	96
	Jefferson Davis	4,500	4,400	98
	Lawrence	4,400	4,300	98
Station Totals		255,300	251,700	98
Net Weekly Circulation (1986)				127,100
Average Daily Circulation (1986)				61,500

Mississippi—Jackson

WJTV

Ch. 12

Network Service: CBS.

Licensee: News Press & Gazette Co., Box 8887, Jackson, MS 39204.

Studio: 1820 TV Road, Jackson.

Telephone: 601-372-6311. TWX: 810-966-2735.

Mailing Address: Box 8887, Jackson, MS 39204.

Technical Facilities: Channel No. 12 (204-210 MHz). Authorized power: 316-kw visual, 43.7-kw aural. Antenna: 1630-ft. above av. terrain, 1615-ft. above ground, 1949-ft. above sea level.

Latitude 32° 14' 25.59"
Longitude 90° 24' 15.05"

Transmitter: 1.5-mi. SE of Raymond, 0.3-mi. S of Route 18.

Satellite Earth Stations: Transmit/receive; 7 in operation; BMS receivers.

News Service: AP.

Ownership: News Press & Gazette Co. For other interests, see Group Ownership of TV Stations.

Began Operation: March 15, 1954 as WSLI-TV; in 1955, after WSLI-TV owners got permission to sell 40% interest to Mississippi Publishers Corp., latter took WJTV (Ch. 25) off air on May 31 and WSLI-TV switched call letters to WJTV (Television Digest, Vol. 11:16, 21, 23). Sale to present owner by Capitol Bcstg. Co. approved by FCC March 7, 1983 (Vol. 22:50).

Represented (sales): Blair Television.

Represented (legal): Arent, Fox, Kintner, Plotkin & Kahn.

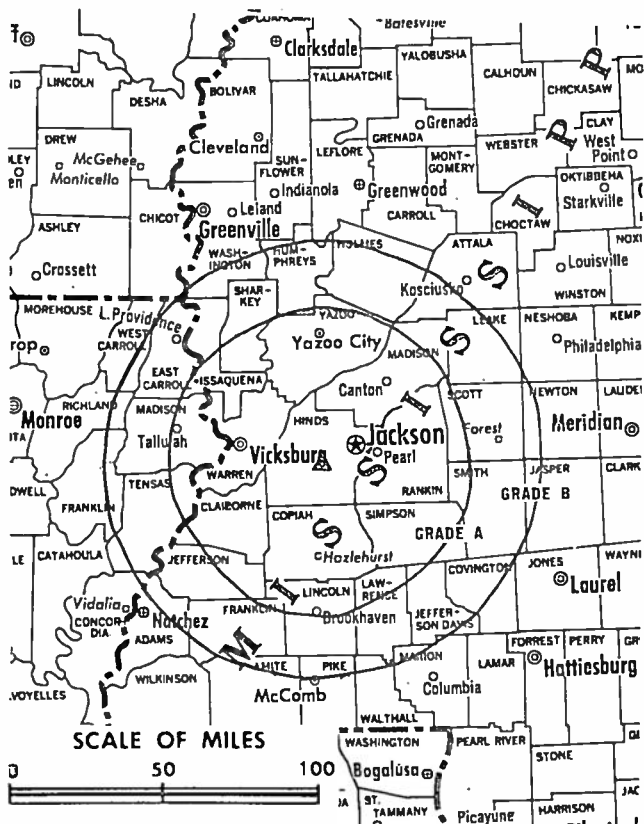
Personnel:

- JOHN A. MacGREGOR, president.
- WILLIAM H. DILDAY JR., exec. vice president & general manager.
- STEVE MICHAUD, general sales manager.
- JIMMIE A. STEMBRIDGE, chief engineer.
- STEVE ROLLISON, vice president, news.
- WALTER SADDLER, news director.
- PHYLLIS QUALLS-BROOKS, public affairs director.

Rates: Not available.

Total Households: © MSI Consumer Market Data as of 1/1/86. TV Homes, TV% and Circulation © 1986 Arbitron. County coverage based on Arbitron study.

Net Weekly Circulation	State County	Total Households	TV Households	%
50% & Over	MISSISSIPPI			
	Adams	13,400	13,200	99
	Attala	6,900	6,800	99
	Claiborne	3,900	3,800	97
	Copiah	8,900	8,800	99
	Covington	5,700	5,600	98
	Forrest	25,300	25,100	99
	Franklin	3,000	2,900	97
	Hinds	95,400	94,700	99
	Holmes	7,200	7,000	97
	Humphreys	4,500	4,400	98
	Issaquena	800	800	100
	Jefferson	2,900	2,800	96
	Jefferson Davis	4,500	4,400	98
	Lawrence	4,400	4,300	98
	Leake	6,900	6,800	99
	Leflore	13,200	12,900	98
	Lincoln	11,000	10,800	98
	Madison	15,100	14,800	98
	Pike	13,200	13,000	98
	Rankin	27,100	26,800	99
	Scott	8,900	8,800	99
	Sharkey	2,300	2,200	96
	Simpson	8,200	8,100	99
	Smith	5,300	5,200	98



WJTV BPCT-2540 Granted 1/10/62

© American Map Corp., 14244

Net Weekly Circulation	State County	Total Households	TV Households	%
50% & Over	Warren	18,800	18,500	98
	Washington	23,300	22,900	98
	Yazoo	9,200	9,000	98
Between 25-49%	LOUISIANA			
	Madison	5,800	5,600	97
	Tensas	2,900	2,800	97
	MISSISSIPPI			
	Amite	4,500	4,400	98
	Grenada	7,400	7,300	99
	Jasper	6,000	5,900	98
	Lamar	9,200	9,100	99
	Marion	9,100	8,900	98
	Montgomery	4,500	4,400	98
Neshoba	8,900	8,800	99	
Newton	7,200	7,100	99	
Sunflower	10,100	9,800	97	
Walthall	4,700	4,600	98	
Winston	6,700	6,600	98	
Between 5-24%	ARKANSAS			
	Chicot	5,700	5,500	96
	LOUISIANA			
	Catahoula	4,500	4,300	96
	Concordia	8,200	8,000	98
	East Carroll	3,700	3,600	97
	Franklin	8,500	8,300	98
	Richland	7,700	7,500	97
	West Carroll	4,600	4,500	98
	MISSISSIPPI			
	Bolivar	13,700	13,300	97
	Carroll	3,400	3,300	97
Choctaw	3,100	3,000	97	
Jones	22,800	22,600	99	
Station Totals		522,200	513,600	98
Net Weekly Circulation (1986)			326,000	
Average Daily Circulation (1986)			202,500	

Mississippi—Jackson

WLBT-TV

Ch. 3

Network Service: NBC.

Licensee: TV-3 Inc., Box 1712, Jackson, MS 39205.

Studio: 715 S. Jefferson St., Jackson, MS 39205.

Telephone: 601-948-3333. TWX: 601-948-0726.

Technical Facilities: Channel No. 3 (60-66 MHz). Authorized power: 95.5-kw visual, 19.1-kw aural. Antenna: 2050-ft. above av. terrain, 1999-ft. above ground, 2419-ft. above sea level.

Latitude 32° 12' 46"
Longitude 90° 22' 54"

Transmitter: 12-mi. SW of Jackson.

Satellite Earth Stations: Comtech, 5-meter; Pinzone receivers.

News Service: AP.

Ownership: Civic Communications Corp. Aaron E. Henry, chmn., 45%; Owen Cooper, pres., 5%; Charles L. Young, v.p., 45%; Frank E. Melton, exec. v.p., 5%. Civic Communications also owns WLBM-TV, Meridian, MS.

Began Operation: Dec. 20, 1953. Original licensee, Lamar Life Insurance Co., denied renewal of license by court decision June 20, 1969. Interim operating authority granted June 2, 1971 to Communications Improvement which began operation June 14, 1971. TV-3 began operation Feb. 1, 1980. Sale to present owners approved by FCC Dec. 13, 1983 (Television Digest, Vol. 1:52).

Represented (sales): Katz Television.

Represented (legal): Blair, Joyce & Silva.

Represented (engineering): Jules Cohen & Associates.

Personnel:

FRANK MELTON, executive vice president & general manager.

DANIEL MODISSETT, general sales manager.

BRAD STREIT, station manager.

BERT CASE, news director.

FLOYD KINARD, chief engineer.

JOYCE HUGHES, personnel director.

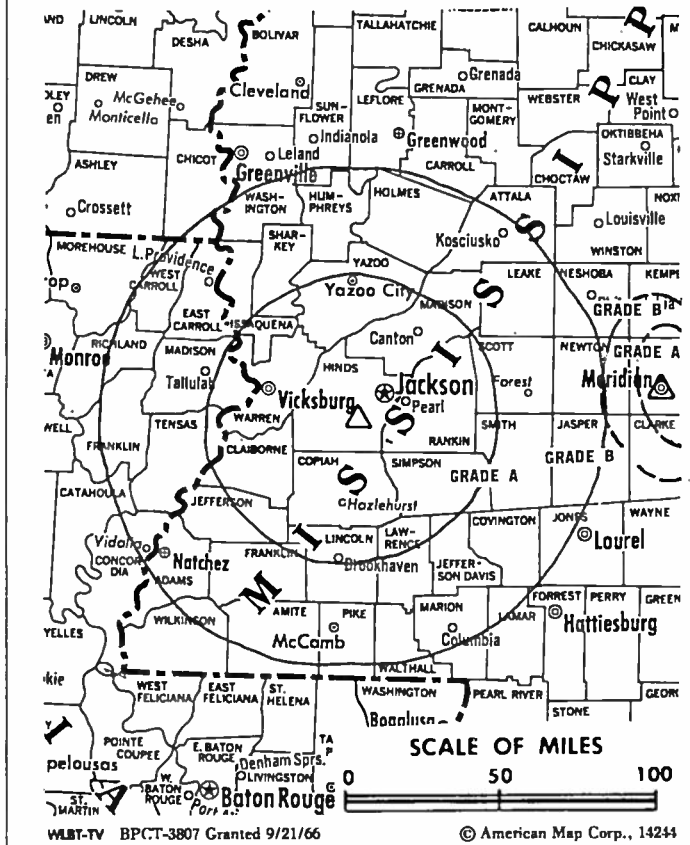
GOLDIA REVIES, public service director.

Highest 30 Sec. Rate: \$700.

NETWORK BASE HOURLY RATE: \$1800.

Total Households: © MSI Consumer Market Data as of 1/1/86. TV Homes, TV% and Circulation © 1986 Arbitron. County coverage based on Arbitron study.

Net Weekly Circulation	State County	Total Households	TV Households	%
50% & Over	LOUISIANA			
	Madison	5,800	5,600	97
	Tensas	2,900	2,800	97
	MISSISSIPPI			
	Adams	13,400	13,200	99
	Attala	6,900	6,800	99
	Claiborne	3,900	3,800	97
	Copiah	8,900	8,800	99
	Franklin	3,000	2,900	97
	Hinds	95,400	94,700	99
	Holmes	7,200	7,000	97
	Humphreys	4,500	4,400	98
	Issaquena	800	800	100
	Jefferson	2,900	2,800	96
	Jefferson Davis	4,500	4,400	98
	Lawrence	4,400	4,300	98
	Leake	6,900	6,800	99
	Leflore	13,200	12,900	98
	Lincoln	11,000	10,800	98
	Madison	15,100	14,800	98
	Newton	7,200	7,100	99
	Pike	13,200	13,000	98
Rankin	27,100	26,800	99	
Scott	8,900	8,800	99	
Sharkey	2,300	2,200	96	
Simpson	8,200	8,100	99	



Net Weekly Circulation	State County	Total Households	TV Households	%
50% & Over	Smith	5,300	5,200	98
	Sunflower	10,100	9,800	97
	Warren	18,800	18,500	98
	Washington	23,300	22,900	98
	Yazoo	9,200	9,000	98
Between 25-49%	ARKANSAS			
	Chicot	5,700	5,500	96
	LOUISIANA			
East Carroll	3,700	3,600	97	
MISSISSIPPI	Amite	4,500	4,400	98
	Carroll	3,400	3,300	97
	Covington	5,700	5,600	98
	Jasper	6,000	5,900	98
	Marion	9,100	8,900	98
	Montgomery	4,500	4,400	98
	Neshoba	8,900	8,800	99
	Walthall	4,700	4,600	98
	Winston	6,700	6,600	98
	Between 5-24%	LOUISIANA		
Catahoula		4,500	4,300	96
Concordia		8,200	8,000	98
East Feliciana		5,700	5,500	96
Franklin		8,500	8,300	98
Richland		7,700	7,500	97
West Carroll		4,600	4,500	98
MISSISSIPPI				
Bolivar		13,700	13,300	97
Choctaw		3,100	3,000	97
Clarke	6,300	6,200	98	
Jones	22,800	22,600	99	
Wilkinson	3,200	3,100	97	
Station Totals		495,500	486,900	98
Net Weekly Circulation (1986)			330,500	
Average Daily Circulation (1986)			220,600	

Mississippi—Laurel-Hattiesburg

WDAM-TV

Ch. 7

Network Service: NBC.

Licensee: Beam Broadcasters Ltd., Box 16269, Hattiesburg, MS 39404-6269.

Studio: U.S. Hwy. 11, approx. 1.2-mi. N of Eastabutchie.

Telephones: 601-544-4730, Hattiesburg; 601-649-3111, Laurel.

Mailing Address: Box 16269, Hattiesburg, MS 39404.

Technical Facilities: Channel No. 7 (174-180 MHz). Authorized power: 316-kw visual, 47-kw aural. Antenna: 529-ft. above av. terrain, 576-ft. above ground, 771-ft. above sea level.

Latitude 31° 27' 12"
Longitude 89° 17' 05"

Transmitter: U.S. Hwy. 11, approx. 1.2-mi. N of Eastabutchie.

Satellite Earth Stations: Harris, 3.5-meter & 8-meter; Avcom, Harris & M/A-Com receivers.

News Service: AP.

Ownership: Beam Broadcasters Ltd. See Group Ownership of TV Stations.

Began Operation: June 8, 1956 on Ch. 9. Two months later WDSU-TV, New Orleans, acquired 51% interest, with remaining 49% being held equally by 4 founding partners, Dave A. & Harold M. Matison and Milton J. & Alvin H. Fine (Television Digest, Vol. 12:31, 38). Plant was sold to owners, who held CP for Ch. 7, Laurel, MS; when WDSU-TV received FCC authorization to shift WAFB-TV, Baton Rouge from Ch. 28 to Ch. 9 pending outcome of hearings, new owners began operation on Ch. 7 Sept. 3, 1959 (Vol. 13:44; 15:36). Sale of 43.75% to S. A. Rosenbaum as well as stock to Marvin Reuben & Jerry P. Keith by William S. Smylie family approved Dec. 7, 1960 by FCC (Vol. 16:49, 50). Sale to present owners approved July 27, 1983.

Represented (sales): Katz Television.

Represented (legal): Hogan & Hartson.

Represented (engineering): Carl T. Jones Associates.

Personnel:

CLIFF BROWN, general manager & general sales manager.
KEN HAWKINS, local & regional sales manager.
MARTHA SPENCER, program & traffic director.
ALVIN EATON, community affairs director.
TIM PERRY, creative services director.
BILL TELL ZORTMAN, news director.
BOBBY SMITH, chief engineer.

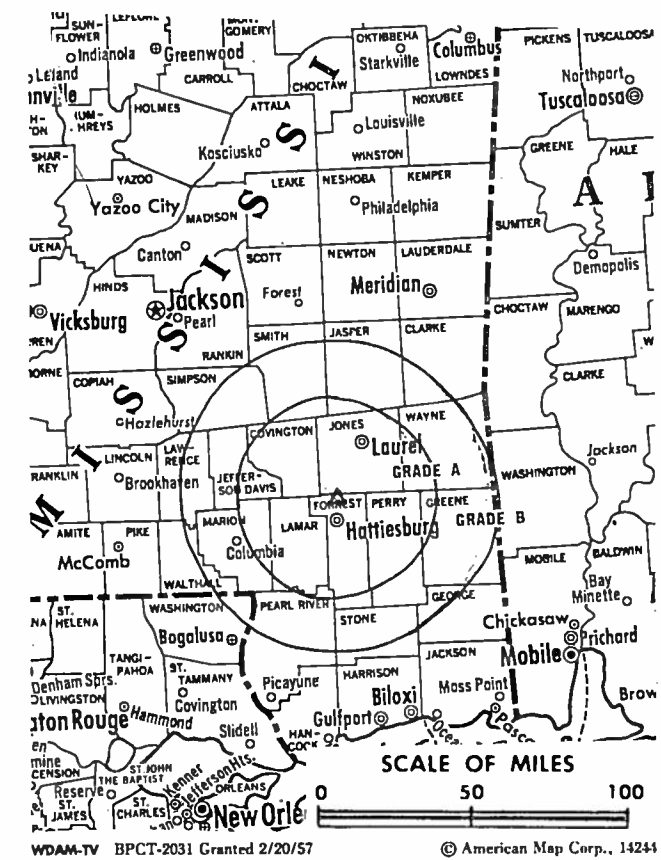
Highest One Hour Rate: \$2000.

Highest 30 Sec. Rate: \$1000.

NETWORK BASE HOURLY RATE: \$975.

Total Households: © MSI Consumer Market Data as of 1/1/86. TV Homes, TV% and Circulation © 1986 Arbitron. County coverage based on Arbitron study.

Net Weekly Circulation	State County	Total Households	TV Households	%
50% & Over	MISSISSIPPI			
	Covington	5,700	5,600	98
	Forrest	25,300	25,100	99
	Jasper	6,000	5,900	98
	Jefferson Davis	4,500	4,400	98
	Jones	22,800	22,600	99



Net Weekly Circulation	State County	Total Households	TV Households	%
50% & Over	Lamar	9,200	9,100	99
	Marion	9,100	8,900	98
	Perry	3,600	3,500	97
	Smith	5,300	5,200	98
	Stone	3,400	3,400	100
	Walthall	4,700	4,600	98
Wayne	6,600	6,500	98	
Between 25-49%	MISSISSIPPI			
	Clarke	6,300	6,200	98
	George	5,400	5,400	100
	Greene	3,200	3,100	97
Pike	13,200	13,000	98	
Between 5-24%	ALABAMA			
	Choctaw	5,600	5,500	98
Washington	5,800	5,700	98	
LOUISIANA	Washington	16,400	16,100	98
	MISSISSIPPI			
Lawrence	4,400	4,300	98	
Lincoln	11,000	10,800	98	
Newton	7,200	7,100	99	
Pearl River	12,600	12,400	98	
Simpson	8,200	8,100	99	
Station Totals		205,500	202,500	98
Net Weekly Circulation (1986)			119,300	
Average Daily Circulation (1986)			86,600	

Mississippi—Meridian

WTZH

(formerly WHTV)

Ch. 24

Network Service: CBS.

Licensee: Meridian Broadcasting Partnership, Box 5185, Meridian, MS 39301.

Studio: 1.8-mi. S of Meridian on Hwy. 45.

Telephone: 601-693-2933.

Mailing Address: Box 5185, Meridian, MS 39301.

Technical Facilities: Channel No. 24 (530-536 MHz). Authorized power: 724-kw max. & 631-kw horizontal visual, 72.4-kw max. & 63.1-kw horizontal aural. Antenna: 610-ft. above av. terrain, 368-ft. above ground, 1049-ft. above sea level.

Latitude 32° 19' 40.1"
Longitude 88° 41' 32.6"

Transmitter: Boseman Way.

Satellite Earth Stations: 6 in operation; M/A-Com, Microdyne & Scientific-Atlanta receivers.

News Services: AP, CBS, CNN.

Ownership: Meridian TV 24 Ltd. Partnership, 85%; Meridian Telecasting Inc., 15%. Meridian TV 24 ownership: Media Capital of Meridian Inc., gen. partner, 27%; James D. Moore Jr., gen. partner, 3%; Karen D. Chandler, Ltd. partner, 70%. MCM ownership: Mary Ellen Moore, 100%. MTI ownership: Steven J. Pruet, 100%.

Began Operation: June 10, 1968; left air Oct. 13, 1970. Sale to Frank Spain, et al., by Delta Communications Corp. approved by FCC March 23, 1972. Resumed operation Dec. 6, 1972. FCC approved sale to present owners Aug. 15, 1985.

Represented (sales): Seltel Inc.

Represented (legal): Reddy, Begley & Martin.

Personnel:

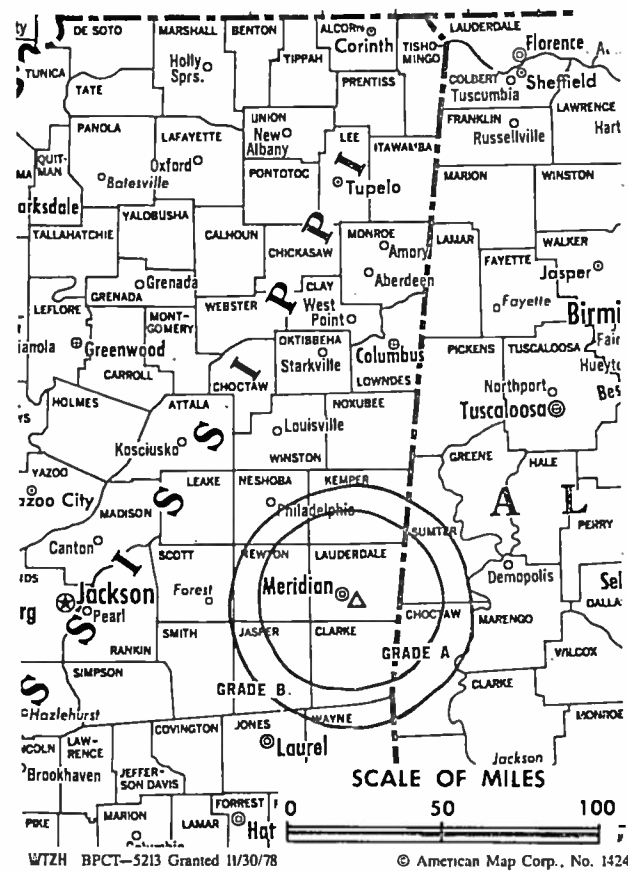
- BOB HORTON, general manager.
- RAY B. DENTON, station manager.
- DAWN WALKER, program director.
- BEVERLY KNOX, news director.
- DONNA KNIGHT, sales manager.
- SHAWN VEACH, traffic manager.
- NEIL HATTEN, production manager.

Highest 30 Sec. Rate: \$260.

NETWORK BASE HOURLY RATE: \$355.

Total Households: © MSI Consumer Market Data as of 1/1/86. TV Homes, TV% and Circulation © 1986 Arbitron. County coverage based on Arbitron study.

Net Weekly Circulation	State County	Total Households	TV Households	%
50% & Over	ALABAMA Choctaw	5,600	5,500	98



Net Weekly Circulation	State County	Total Households	TV Households	%
50% & Over	Sumter	5,400	5,300	98
	MISSISSIPPI			
	Clarke	6,300	6,200	98
	Kemper	3,400	3,300	97
	Lauderdale	29,300	29,000	99
	Newton	7,200	7,100	99
	MISSISSIPPI			
Between 25-49%	Jones	22,800	22,600	99
	Neshoba	8,900	8,800	99
	ALABAMA			
Between 5-24%	Marengo	8,400	8,200	98
	MISSISSIPPI			
	Jasper	6,000	5,900	98
	Wayne	6,600	6,500	98
Station Totals		109,900	108,400	98
Net Weekly Circulation (1986)				57,700
Average Daily Circulation (1986)				33,800

Mississippi—Meridian

WLBM-TV

Ch. 30

W L B M

30

M E R I D I A N



Network Service: NBC.

Licensee: TV-3 Inc., 715 S. Jefferson St., Box 1712, Jackson, MS 39201.

Studio: 4608 Skyland Dr., Meridian, MS 39301.

Telephone: 601-485-3030.

Technical Facilities: Channel No. 30 (566-572 MHz). Authorized power: 89.1-kw max. & 35.9-kw horizontal visual, 8.91-kw max. & 3.59-kw horizontal aural. Antenna: 610-ft. above av. terrain, 405-ft. above ground, 1030-ft. above sea level.

Latitude 32° 19' 34"
Longitude 88° 41' 12"

Transmitter: 0.8-mi S of Meridian at 4608 Skyland Dr.

Satellite Earth Stations: 8-meter & 3-meter; Harris receivers.

News Service: NBC.

Ownership: See WLBT-TV, Jackson, MS.

Began Operation: Sept. 30, 1982.

Represented (sales): Katz Television.

Represented (legal): Blair, Joyce & Silva.

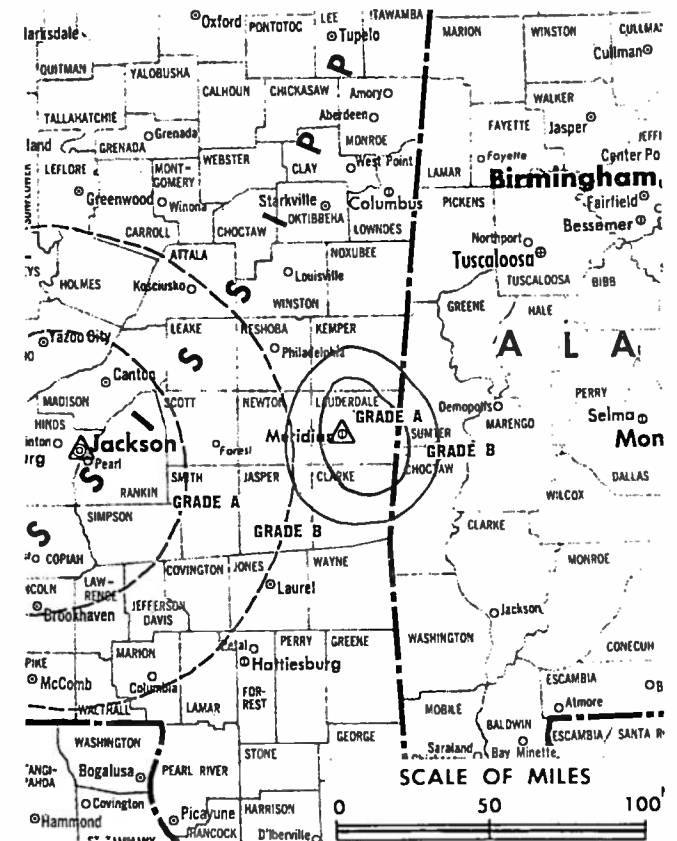
Represented (engineering): Jules Cohen & Associates.

Personnel:

PLURIA MARSHALL JR., vice president & general manager.

Highest 30 Sec. Rate (July 17, 1986): \$400.

Total Households: © MSI Consumer Market Data as of 1/1/86. TV Homes, TV% and Circulation © 1986 Arbitron. County coverage based on Arbitron study.



WLBM-TV BPCT-801224KF Granted 9/14/81 © American Map Corp., 14244

Net Weekly Circulation	State County	Total Households	TV Households	%
50% & Over	MISSISSIPPI			
	Kemper	3,400	3,300	97
	Lauderdale	29,300	29,000	99
Between 25-49%	ALABAMA			
	Choctaw	5,600	5,500	98
	Sumter	5,400	5,300	98
Between 5-24%	MISSISSIPPI			
	Clarke	6,300	6,200	98
	MISSISSIPPI			
Station Totals	Jasper	6,000	5,900	98
	Neshoba	8,900	8,800	99
	Newton	7,200	7,100	99
Net Weekly Circulation (1986)		72,100	71,100	98
Average Daily Circulation (1986)				34,800
				17,800

Mississippi—Meridian

WTOK-TV

Ch. 11

Network Service: ABC.

Licensee: W TOK-TV Inc.

Studio: Southern Bldg.

Mailing Address: Box 2988, Meridian, MS 39302.

Telephone: 601-693-1441. TWX: 501-961-1090.

Technical Facilities: Channel No. 11 (198-204 MHz). Authorized power: 316-kw visual, 46.5-kw aural. Antenna: 536-ft. above av. terrain, 319-ft. above ground, 984-ft. above sea level.

Latitude 32° 19' 38.3"
Longitude 88° 41' 27.8"

Transmitter: U.S. Hwy. 45, 1.8-mi. S of city.

Satellite Earth Stations: 2 in operation; Andrew, Avantek & RCA receivers.

News Service: AP, ABC.

Ownership: United Bcstg. Corp. Larry C. Wallace, chmn., 47.01%; Michael L. Waddington, pres., 3.86%; John J. Flake & Jerry L. Maulden, 15.03% each; Thomas F. McLarty IV, 14.78%; Howard J. Weichern Jr., 1.54%; Alvin G. Flanagan, 1.11%; David J. Jones, 1.7%. Also owns KARK-TV, Little Rock, AR & KDBC-TV, El Paso, TX. D. J. Jones has interest in application for Ch. 13 Memphis, TN.

Began Operation: Sept. 25, 1953. Sale to H & C Communications owner by Robert F. Wright, et al., approved by FCC July 28, 1981 (Television Digest, Vol. 21:14). Sale to Southwest Media Inc. (later United Bcstg. Corp.) approved by FCC Oct. 24, 1984. (Vol. 24:26, 33).

Represented (sales): Blair Television.

Represented (legal): Gammon & Grange.

Represented (engineering): Jules Cohen & Associates.

Personnel:

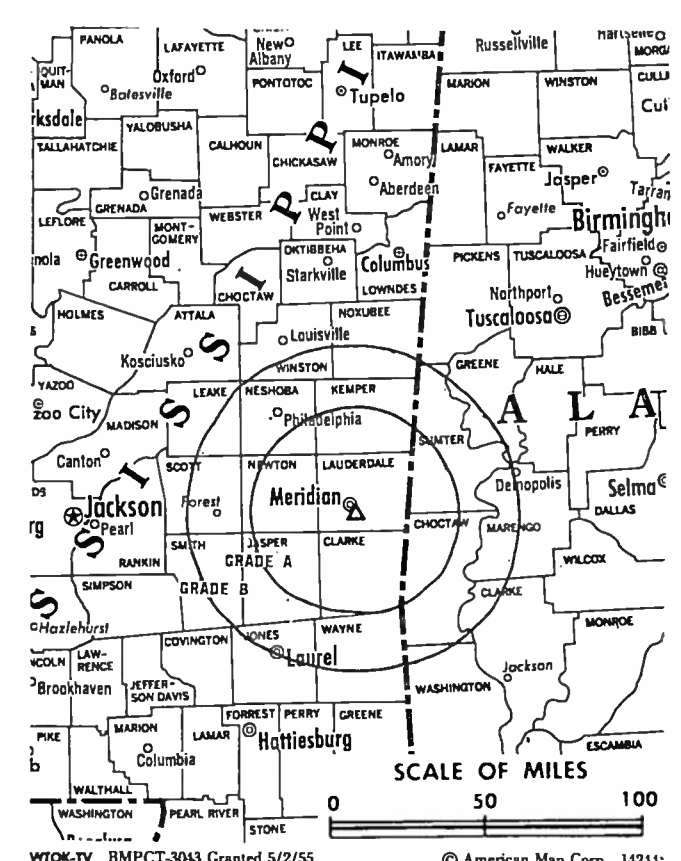
- ROBERT F. WARD, president & general manager.
- BOB FORD, general sales manager.
- JOHN JOHNSON, news director.
- CECIL C. GERMANY, national sales manager.
- BOB HOLLAND, personnel director.
- EDNA LA SHANE, traffic manager.
- BERNICE P. STEWART, program manager.
- CHRIS BURGBACHER, chief engineer.

Highest 30 Sec. Rate (July 16, 1986): \$1000.

NETWORK BASE HOURLY RATE: \$1727.

Total Households: © MSI Consumer Market Data as of 1/1/86. TV Homes, TV% and Circulation © 1986 Arbitron. County coverage based on Arbitron study.

Net Weekly Circulation	State County	Total Households	TV Households	%
50% & Over	ALABAMA			
	Choctaw	5,600	5,500	98
	Marengo	8,400	8,200	98
	Sumter	5,400	5,300	98
	MISSISSIPPI			
	Clarke	6,300	6,200	98
	Jasper	6,000	5,900	98



WTOK-TV BMPCT-3043 Granted 5/2/55

© American Map Corp., 14244;

Net Weekly Circulation	State County	Total Households	TV Households	%
50% & Over	Kemper	3,400	3,300	97
	Lauderdale	29,300	29,000	99
	Neshoba	8,900	8,800	99
	Newton	7,200	7,100	99
	Noxubee	4,000	3,900	98
	Wayne	6,600	6,500	98
	Winston	6,700	6,600	98
Between 25-49%	ALABAMA			
	Greene	3,800	3,700	97
	MISSISSIPPI			
	Jones	22,800	22,600	99
Between 5-24%	ALABAMA			
	Clarke	9,500	9,300	98
	Hale	5,000	4,900	98
	Pickens	7,200	7,000	97
	Washington	5,800	5,700	98
	Wilcox	4,600	4,500	98
	MISSISSIPPI			
	Leake	6,900	6,800	99
	Scott	8,900	8,800	99
	Smith	5,300	5,200	98
Station Totals		177,600	174,800	98
Net Weekly Circulation (1986)			101,100	
Average Daily Circulation (1986)			65,200	

Mississippi—Natchez

WNTZ

Ch. 48

Network Service: None, independent.

Licensee: MSLA Bcstg. Inc., Television Plaza, Beltline Hwy., Natchez, MS 39120.

Studio: 625 Beltline Hwy., Natchez 39120.

Telephone: 601-442-4800.

Mailing Address: Box 2240, Natchez, MS 39120.

Technical Facilities: Channel No. 48 (674-680 MHz). Authorized power: 1170-kw max. visual, 120-kw max. aural. Antenna: 1043-ft. above av. terrain, 848-ft. above ground, 1008-ft. above sea level.

Latitude 31° 30' 33"
Longitude 91° 24' 19"

Transmitter: 625 Beltline Hwy., Natchez.

Satellite Earth Station: Satcom, 3.8-meter; Pinzone receivers.

Ownership: William B. Atkins, pres., 100%.

Began Operation: Nov. 16, 1985.

Represented (legal): Thomas L. Root, P.C.

Represented (engineering): Peter V. Gureckis & Assoc.

Personnel:

DONALD B. WILBURN, general manager & sales manager.
GWEN BELTON, news director.
MARK MCKAY, promotion director.

Highest 30 Sec. Rate: \$55.

Total Households: © MSI Consumer Market Data as of 1/1/86. TV Homes, TV% and Circulation © 1986 Arbitron. County coverage based on Arbitron study.

Net Weekly Circulation	State County	Total Households	TV Households	%
Between 5-24%	LOUISIANA			
	Catahoula	4,500	4,300	96
	Concordia	8,200	8,000	98



Net Weekly Circulation	State County	Total Households	TV Households	%
Between 5-24%	Franklin	8,500	8,300	98
	Tensas	2,900	2,800	97
MISSISSIPPI				
	Adams	13,400	13,200	99
	Jefferson	2,900	2,800	96
	Wilkinson	3,200	3,100	97
Station Totals		43,600	42,500	97
Net Weekly Circulation (1986)				6,700
Average Daily Circulation (1986)				2,900

Mississippi—Tupelo—Columbus

WTVA

Ch. 9

Network Service: NBC.

Licensee: WTWV Inc., Box 350, Tupelo, MS 38802.

Studio: Beech Spring Rd., 2.5-mi. N of city limits.

Telephone: 601-842-7620.

Mailing Address: Box 350, Tupelo, MS 38802.

Technical Facilities: Channel No. 9 (186-192 MHz). Authorized power: 316-kw visual, 31.6-kw aural. Antenna: 1780-ft. above av. terrain, 1590-ft. above ground, 2170-ft. above sea level.

Latitude 33° 47' 40"
Longitude 89° 05' 16"

Transmitter: 2.1-mi. NW of Woodland.

Satellite Earth Stations: 3 in operation.

News Service: AP.

Ownership: Frank K. Spain, 35%; Letha M. Spain, 20%; Perrin Purvis, 10%; Margaret H. Spain, 35%. Same principals own WTVX(TV), Fort Pierce-Vero Beach, FL.

Began Operation: March 18, 1957.

Represented (sales): Katz Television.

Represented (legal): Haley, Bader & Potts.

Personnel:

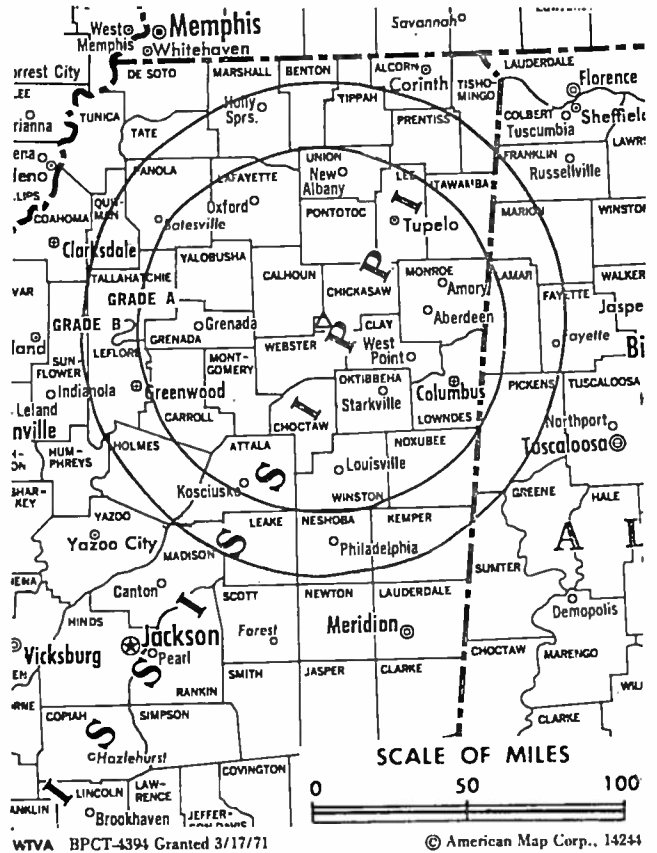
FRANK K. SPAIN, president.
MARK LEDBETTER, general manager.
BOB LEECH, national sales director.
JACK CRISTIL, local sales director.
CHARLES ED BISHOP, program director.
WENDELL ROBINSON, chief engineer.
GERALD STANFORD, operations director.
TERRY SMITH, news director.

Highest 30 Sec. Rate: \$500.

NETWORK BASE HOURLY RATE: \$900.

Total Households: © MSI Consumer Market Data as of 1/1/86. TV Homes, TV% and Circulation © 1986 Arbitron. County coverage based on Arbitron study.

Net Weekly Circulation	State County	Total Households	TV Households	%
50% & Over	ALABAMA			
	Lamar	6,200	6,100	98
	Marion	11,900	11,800	99
	Pickens	7,200	7,000	97
	MISSISSIPPI			
	Attala	6,900	6,800	99
	Calhoun	5,700	5,600	98
	Carroll	3,400	3,300	97
	Chickasaw	6,100	6,000	98
	Choctaw	3,100	3,000	97
	Clay	7,300	7,200	99
	Grenada	7,400	7,300	99
	Itawamba	7,800	7,700	99
	Lafayette	11,400	11,200	98
	Lee	22,500	22,200	99
	Leflore	13,200	12,900	98
	Lowndes	20,400	20,200	99
	Monroe	12,700	12,500	98
	Montgomery	4,500	4,400	98
	Noxubee	4,000	3,900	98
	Oktibbeha	12,100	11,900	98
	Pontotoc	8,000	7,900	99



Net Weekly Circulation	State County	Total Households	TV Households	%
50% & Over	Prentiss	9,000	8,900	99
	Tallahatchie	5,200	5,100	98
	Tishomingo	7,300	7,200	99
	Union	8,500	8,400	99
	Webster	3,600	3,500	97
	Winston	6,700	6,600	98
	Yalobusha	4,900	4,800	98
Between 25-49%	MISSISSIPPI			
	Alcorn	13,200	13,000	98
	Coahoma	11,600	11,300	97
	Neshoba	8,900	8,800	99
	Panola	9,500	9,400	98
	Tippah	6,900	6,800	99
Between 5-24%	ALABAMA			
	Fayette	7,200	7,100	99
	Franklin	11,100	10,900	98
	Greene	3,800	3,700	97
	Hale	5,000	4,900	98
	MISSISSIPPI			
	Benton	2,500	2,500	100
	Bolivar	13,700	13,300	97
	Holmes	7,200	7,000	97
	Kemper	3,400	3,300	97
	Leake	6,900	6,800	99
	Marshall	9,700	9,500	98
	Quitman	3,800	3,700	97
	Sunflower	10,100	9,800	97
	TENNESSEE			
	Mc Nairy	9,000	8,900	99
Station Totals		370,500	364,100	98
Net Weekly Circulation (1986)			220,200	
Average Daily Circulation (1986)			148,400	

Mississippi—West Point

WVSB-TV

Ch. 27

Network Service: ABC.

Grantee: Venture Systems Inc., Box 777, West Point, MS 39773.

Studio: 310 E. Westbrook, West Point.

Telephone: 601-494-8327.

Mailing Address: Box 777, West Point, MS 39773.

Technical Facilities: Channel No. 27 (548-554 MHz). Authorized power: 2000-kw max. & 468-kw horizontal visual, 200-kw max. & 46.8-kw horizontal aural. Antenna: 1680-ft. above av. terrain, 1441-ft. above ground, 2021-ft. above sea level.

Latitude 33° 47' 40"
Longitude 89° 05' 16"

Transmitter: 2.1-mi NW of Woodland.

News Service: AP.

Satellite Earth Station: In operation; Scientific-Atlanta receivers.

Ownership: John D. Dyer, chmn., 33.3%; David C. Hopper, pres., 6.66%; Lewis C. Hopper, v.p., 13.3%; Fred Beard, secy.-treas., 4.16%; H. N. Haggard, asst. treas., 8.3%; Richard D. McRae, 8.3%; Richard M. Hopper & Barbara M. Hopper, 6.66% each; Stephen & Lewis Townsend, 2.77% each. Lewis C. Hopper has interest in WLIN(FM), Jackson, MS & permittee of WXXV-TV, Gulfport, MS.

Began Operation: May 29, 1983.

Represented (sales): Adam Young Inc.

Represented (legal): Cordon & Kelly.

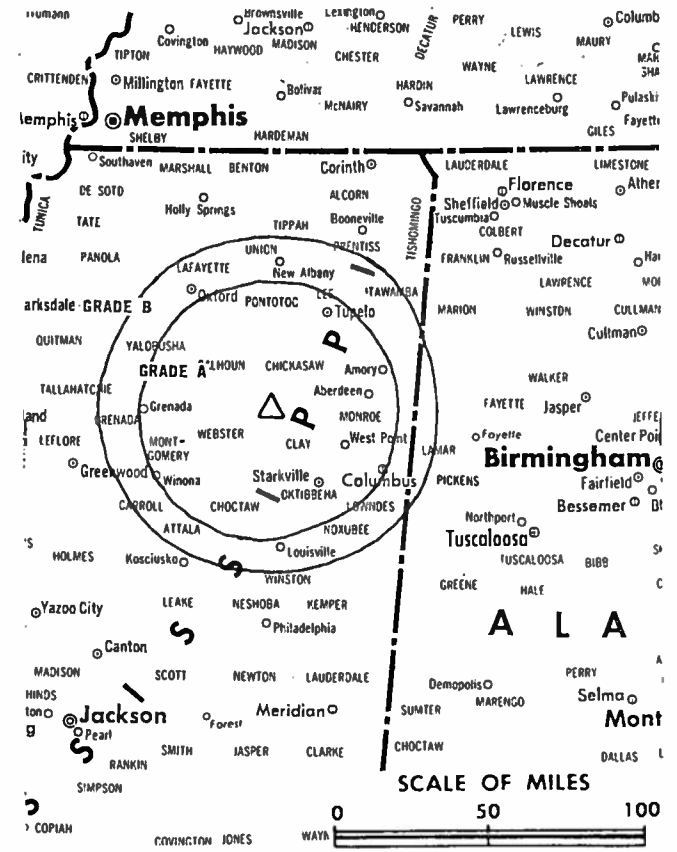
Personnel:

- DAVID C. HOPPER, president & general manager.
- LEWIS HOPPER, national sales manager.
- SAM TAYLOR, general sales manager.
- LYNDA MIZE, program director.
- ANDY COVINGTON, news director.
- STAN WEST, chief engineer.
- TRACY GRIFFIN, traffic.

Highest 30 Sec. Rate: \$180.

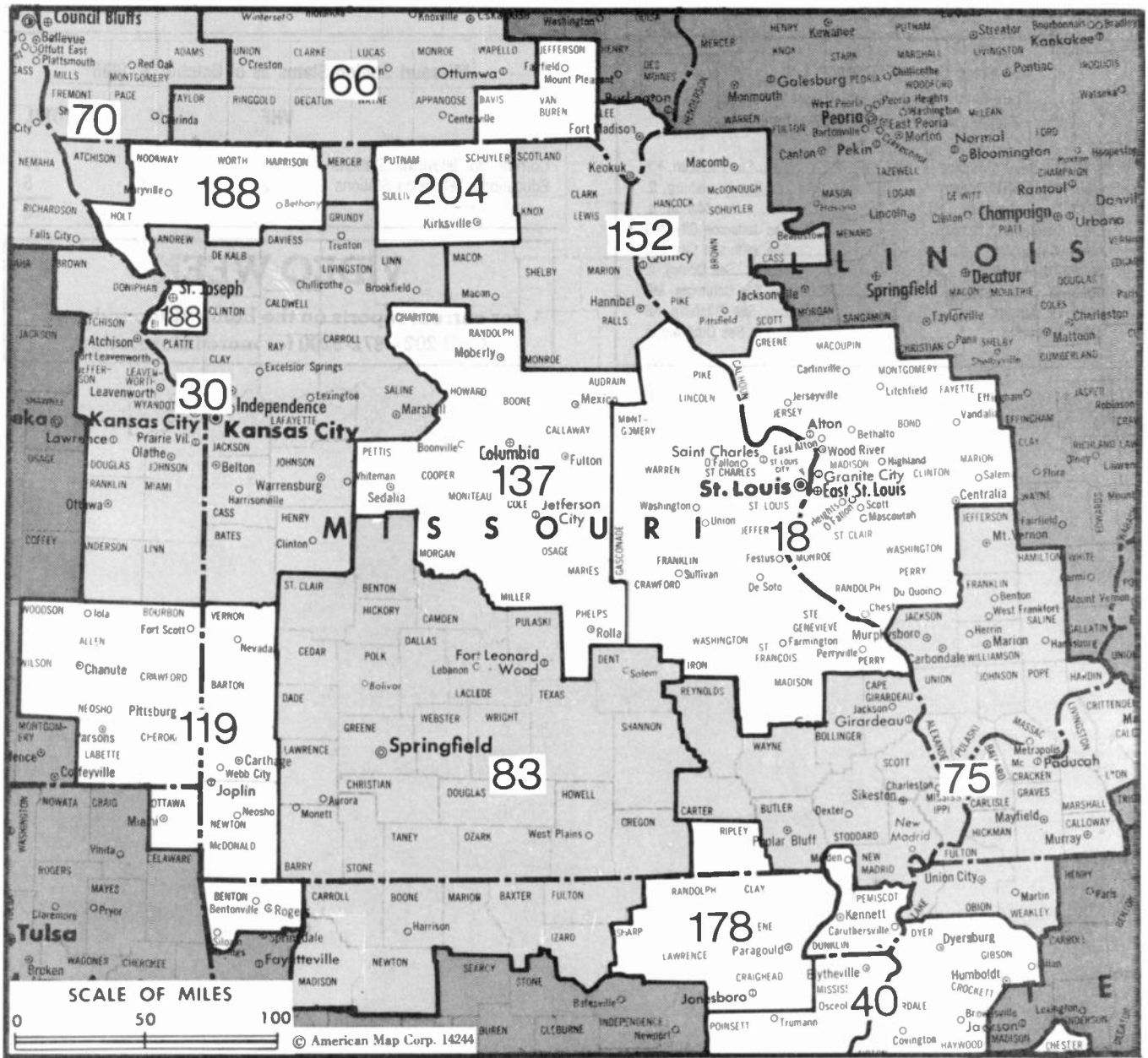
Total Households: © MSI Consumer Market Data as of 1/1/86. TV Homes, TV% and Circulation © 1986 Arbitron. County coverage based on Arbitron study.

Net Weekly Circulation	State County	Total Households	TV Households	%
50% & Over	MISSISSIPPI			
	Chickasaw	6,100	6,000	98
	Clay	7,300	7,200	99
	Lee	22,500	22,200	99
	Lowndes	20,400	20,200	99
	Monroe	12,700	12,500	98
	Pontotoc	12,100	11,900	98



WVSB-TV BMPCT-821109KM Granted 11/29/82 © American Map Corp. 14244

Net Weekly Circulation	State County	Total Households	TV Households	%
Between 25-49%	MISSISSIPPI			
	Calhoun	5,700	5,600	98
	Choctaw	3,100	3,000	97
	Itawamba	7,800	7,700	99
	Lafayette	11,400	11,200	98
	Noxubee	4,000	3,900	98
	Union	8,500	8,400	99
Webster	3,600	3,500	97	
Between 5-24%	ALABAMA			
	Franklin	11,100	10,900	98
	Lamar	6,200	6,100	98
	Marion	11,900	11,800	99
Pickens	7,200	7,000	97	
MISSISSIPPI	Prentiss	9,000	8,900	99
	Tippah	6,900	6,800	99
	Tishomingo	7,300	7,200	99
	Winston	6,700	6,600	98
	Yalobusha	4,900	4,800	98
Station Totals		204,400	201,300	98
Net Weekly Circulation (1986)				85,400
Average Daily Circulation (1986)				42,700



Market	Arbitron ADI TV Households	Rank	Market Area Commercial TV Stations
Saint Louis, MO.....	1,034,400	18	KDNL-TV (30), KMOV (4), KNLC (24), KPLR-TV (11), KSDK (5), KTVI (2)
Kansas City, MO.....	688,400	30	KCTV (5), KMBC-TV (9), KSHB-TV (41), KYFC (50), KZKC (62), WDAF-TV (4)
Memphis, TN.....	576,900	40	WHBQ-TV (13), WMC-TV (5), WMKW-TV (30), WPTY-TV (24), WREG-TV (3)
Des Moines, IA.....	375,300	66	KCCI-TV (8), KDSSM-TV (17), WHO-TV (13), WOI-TV (5)
Omaha, NE.....	348,900	70	KETV (7), KMTV (3), KPTM (42), KPTM (42), WOWT (6)
Paducah, KY-Cape Girardeau, MO-Harrisburg-Marion, IL.....	322,400	75	KBSI (23), KFVS-TV (12), KPOB-TV (15), WCEE (13), WPSD-TV (6), WSIL-TV (3), WTCT (27)
Springfield, MO.....	284,800	83	KDEB-TV (27), KOLR (10), KSPR (33), KYTV (3)
Joplin, MO-Pittsburg, KS.....	174,100	119	KOAM-TV (7), KODE-TV (12), KSNF (16)
Columbia-Jefferson City, MO.....	151,700	137	KMIZ (17), KNLJ (25), KOMU-TV (8), KRCG (13)
Quincy, IL-Hannibal, MO.....	122,800	152	KHQA-TV (7), WGEM-TV (10), WTJR (16)
Jonesboro, AR.....	66,500	178	KAITV (8)
Saint Joseph, MO.....	49,800	188	KATV (2)
Ottumwa, IA-Kirksville, MO.....	28,900	204	KOIA-TV (15), KTVQ (3)

State Cross Reference List

Communities That Receive Programs of
Stations That are Located Elsewhere

WPSD-TV, Cape GirardeauSee Paducah, KY
 WSIL-TV, Cape GirardeauSee Harrisburg, IL
 WTCT, Cape GirardeauSee Marion, IL
 KNLJ, ColumbiaSee Jefferson City, MO
 KRCC, ColumbiaSee Jefferson City, MO
 WGEM-TV, HannibalSee Quincy, IL
 KOMU-TV, Jefferson CitySee Columbia, MO
 KOAM-TV, JoplinSee Pittsburg, KS
 KTVO, KirksvilleSee Ottumwa, IA

Missouri Station Status as of October 1, 1986

	VHF	UHF	TOTAL
Commercial Television Stations	15	12	27
Educational Television Stations	2	3	5
			<u>32</u>

VIDEO WEEK

for current reports on the home video industry
Call 202-872-9200 for more information.

Missouri—Cape Girardeau

KBSI

Ch. 23

Network Service: None, independent.

Licensee: Cape Girardeau Family Television Ltd. Partnership.

Studio: 806 Enterprise, Cape Girardeau, MO 63701.

Telephone: 314-334-1223.

Technical Facilities: Channel No. 23 (524-530 MHz). Authorized power: 1870-kw max. visual, 187-kw max. aural. Antenna: 1770-ft. above av. terrain, 1567-ft. above ground, 2277-ft. above sea level.

Latitude 37° 24' 23"
Longitude 89° 33' 44"

Transmitter: E side of Perryville Rd., approx. 2.9-mi. SSW of Oriole.

Satellite Earth Stations: 5 in operation; Avcom, Gardiner, M/A-Com & Zenith receivers.

Ownership: Stephen D. Kent, gen. partner, 21.6%; Cape Girardeau Family Television Inc., gen. partner, 1%; Mid-America TV 23 Ltd. Partnership, Ltd. partner, 45%; Media Central Inc., Ltd. partner, 32.4%. CGFT ownership: Media Central Inc., 60%; Stephen D. Kent, 40%. MC ownership: Morton J. Kent, chmn.-pres., 21.28%; Kent Rentals Inc., 37.23%; Forrest L. Preston, 8.24%; David R. Vaughn & John F. McMullan, 7.98% each; H. Bernard Dixon, 6.92%; others, none with as much as 3%. For other interests, see Media Central under Group Ownership of TV Stations.

Began Operation: Sept. 10, 1983.

Represented (Sales): Independent TV Sales.

Represented (Legal): Seymour M. Chase, P.C.

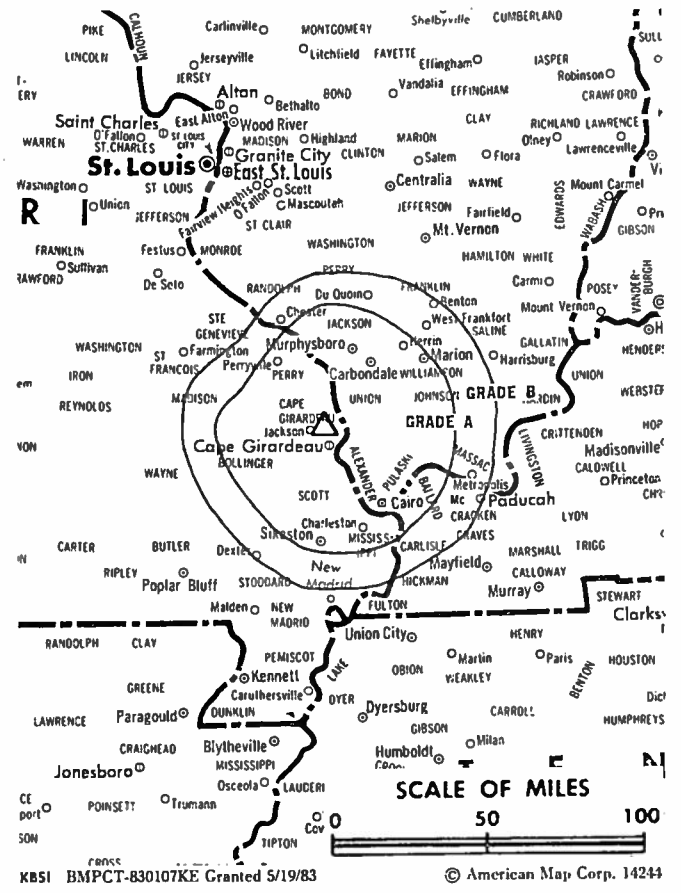
Personnel:

PAUL F. BANKSTON, general manager.
S. KEMP NICHOL, general sales manager.
CHARLES VOSS, program director.
MICHAEL DeCLUE, operations manager.

Highest 30 Sec. Rate: \$300.

Total Households: © MSI Consumer Market Data as of 1/1/86. TV Homes, TV% and Circulation © 1986 Arbitron. County coverage based on Arbitron study.

Net Weekly Circulation	State County	Total Households	TV Households	%
50% & Over	ILLINOIS			
	Alexander	4,900	4,700	96
	Johnson	3,900	3,800	97
	Union	7,600	7,400	97
	KENTUCKY			
	Ballard	3,400	3,400	100
	Hickman	2,200	2,200	100
	MISSOURI			
	Bollinger	4,100	4,000	98
	Cape Girardeau	22,300	22,000	99
Mississippi	5,300	5,200	98	
New Madrid	7,800	7,600	97	
Scott	14,700	14,500	99	
Between 25-49%	ILLINOIS			
	Franklin	18,300	17,800	97
	Jackson	24,200	23,400	97
	Massac	6,300	6,100	97
	Pulaski	3,400	3,200	94
	Saline	12,500	12,100	97
	Williamson	24,300	23,600	97
	KENTUCKY			
	Carlisle	2,100	2,100	100



Net Weekly Circulation	State County	Total Households	TV Households	%
Between 25-49%	Graves	13,300	13,200	99
	Mc Cracken	24,400	24,200	99
	Marshall	10,400	10,300	99
MISSOURI	Perry	5,900	5,800	98
	Stoddard	11,100	10,900	98
	ILLINOIS			
Between 5-24%	Gallatin	3,000	2,900	97
	Hamilton	3,900	3,700	95
	Hardin	2,100	2,000	95
	Jefferson	15,800	15,300	97
	Pope	1,900	1,800	95
	Randolph	12,700	12,400	98
White	7,400	7,000	95	
KENTUCKY	Calloway	11,600	11,500	99
	Crittenden	3,500	3,500	100
	Fulton	3,200	3,200	100
	Livingston	3,800	3,800	100
MISSOURI	Iron	3,900	3,800	97
	Pemiscot	8,400	8,200	98
	Ste Genevieve	5,500	5,400	98
Wayne	4,800	4,700	97	
TENNESSEE	Obion	12,500	12,400	99
	Weakley	12,000	11,900	99
Station Totals		354,200	346,700	97
Net Weekly Circulation (1986)				119,600
Average Daily Circulation (1986)				53,800

Missouri—Cape Girardeau

KFVS-TV

Ch. 12

Network Service: CBS.

Licensee: American Hirsch Bcstg. Co., Box 100, Cape Girardeau, MO 63701.

Studio: 310 Broadway. Telephone: 314-335-1212.

Mailing Address: Box 100, Cape Girardeau, MO 63701.

Technical Facilities: Channel No. 12 (204-210 MHz). Authorized power: 316-kw visual, 31.6-kw aural. Antenna: 2000-ft. above av. terrain, 1676-ft. above ground, 2487-ft. above sea level.

Latitude 37° 25' 46"
Longitude 89° 30' 14"

Transmitter: 8.5-mi. N of Cape Girardeau, off county road V.

Satellite Earth Station: ADM, 7-meter; Avcom receivers.

News Service: AP.

Ownership: American Family Corp., 100%. For other interests, see Group Ownership of TV Stations.

Began Operation: Oct. 3, 1954. Sale to present owner by Oscar C. Hirsch, et al., approved by FCC April 4, 1979 (Television Digest, Vol. 18:41).

Represented (sales): Katz Television.

Represented (legal): Schnader, Harrison, Segal & Lewis.

Personnel:

JOE GOLENIOWSKI, vice president & general manager.
RAY SULLIVAN, general sales manager.
BISHOP ELLISON, chief engineer.
MICHAEL BEECHER, news director.

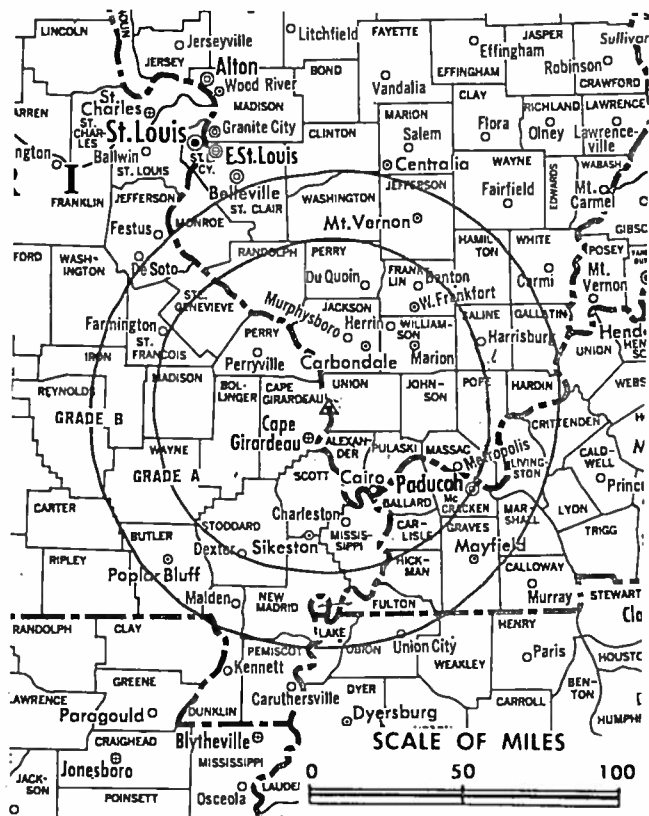
Highest One Hour Rate: \$2000.

Highest 30 Sec. Rate: \$800.

NETWORK BASE HOURLY RATE: \$1500.

Total Households: © MSI Consumer Market Data as of 1/1/86. TV Homes, TV% and Circulation © 1986 Arbitron. County coverage based on Arbitron study.

Net Weekly Circulation	State County	Total Households	TV Households	%
50% & Over	ARKANSAS			
	Clay	7,900	7,700	97
	ILLINOIS			
	Alexander	4,900	4,700	96
	Franklin	18,300	17,800	97
	Hamilton	3,900	3,700	95
	Hardin	2,100	2,000	95
	Jackson	24,200	23,400	97
	Jefferson	15,800	15,300	97
	Johnson	3,900	3,800	97
	Massac	6,300	6,100	97
	Perry	8,900	8,600	97
	Pope	1,900	1,800	95
	Pulaski	3,400	3,200	94
	Saline	12,500	12,100	97
	Union	7,600	7,400	97
	Williamson	24,300	23,600	97
	KENTUCKY			
	Ballard	3,400	3,400	100
	Calloway	11,600	11,500	99
Carlisle	2,100	2,100	100	
Crittenden	3,500	3,500	100	
Fulton	3,200	3,200	100	
Graves	13,300	13,200	99	
Hickman	2,200	2,200	100	
Livingston	3,800	3,800	100	
Mc Cracken	24,400	24,200	99	
Marshall	10,400	10,300	99	



KFVS-TV BPECT-2609 Granted 4/17/59

© American Map Corp., 14244

Net Weekly Circulation	State County	Total Households	TV Households	%
50% & Over	MISSOURI			
	Bollinger	4,100	4,000	98
	Butler	14,700	14,300	97
	Cape Girardeau	22,300	22,000	99
	Carter	2,100	2,000	95
	Dunklin	13,500	13,200	98
	Iron	3,900	3,800	97
	Madison	4,500	4,400	98
	Mississippi	5,300	5,200	98
	New Madrid	7,800	7,600	97
	Pemiscot	8,400	8,200	98
	Perry	5,900	5,800	98
	Reynolds	3,000	2,900	97
	Ripley	5,000	4,700	94
	Scott	14,700	14,500	99
	Stoddard	11,100	10,900	98
	Wayne	4,800	4,700	97
TENNESSEE				
Lake	2,600	2,600	100	
Obion	12,500	12,400	99	
Weakley	12,000	11,900	99	
Between 25-49%	ILLINOIS			
	Clay	6,300	6,000	95
	Gallatin	3,000	2,900	97
	Randolph	12,700	12,400	98
	Wayne	7,700	7,300	95
KENTUCKY				
Lyon	2,600	2,600	100	
TENNESSEE				
Henry	11,500	11,300	98	

(Continued on page A-617)

Station Totals	557,100	544,900	97
Net Weekly Circulation (1986)			361,800
Average Daily Circulation (1986)			245,000

Missouri—Columbia

KMIZ

(formerly KCBJ-TV)

Ch. 17

Network Service: ABC.

Licensee: Stauffer Communications Inc., 501 Business 70 E., Columbia, MO 65201.

Studio: 501 Business 70 East, Columbia, MO 65201.

Telephone: 314-449-0917.

Technical Facilities: Channel No. 17 (488-494 MHz). Authorized power: 750-kw max. & 562-kw horizontal visual, 147-kw max. & 112-kw horizontal aural. Antenna: 1130-ft. above av. terrain, 1100-ft. above ground, 1900-ft. above sea level.

Latitude 38° 46' 29"
Longitude 92° 33' 22"

Transmitter: 3.5-mi. W of Jamestown.

Satellite Earth Stations: 3 in operation; Andrew receivers.

News Services: ABC, Sports News Satellite.

Ownership: Stauffer Communications Inc. For other interests, see Group Ownership of TV Stations.

Began Operation: Dec. 5, 1971. Sale to present owner by Richard E. & Robert H. Koenig approved by FCC Dec. 13, 1984 (Television Digest, Vol. 24:43).

Represented (sales): Blair Television.

Represented (legal): Dow, Lownes & Albertson.

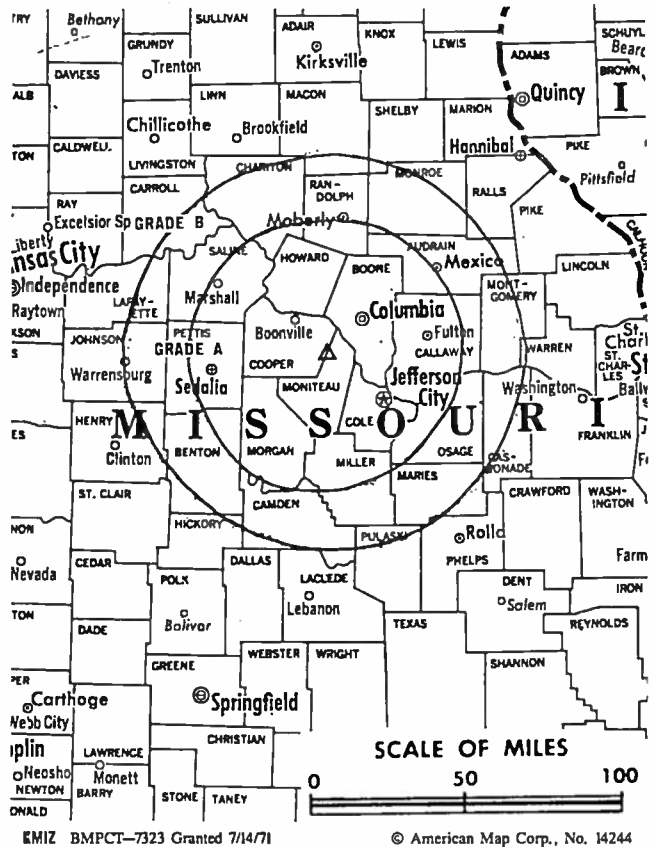
Personnel:

- CARLOS FERNANDEZ, general manager.
- JUDY PULLIAM, program director.
- GALE CLEVINGER, promotion director.
- DIANA LAMBDIN MEYER, news director.
- TOM KOENIG, operations manager.
- JOHN DARBY, chief engineer.

Highest 30 Sec. Rate: \$800.

Total Households: © MSI Consumer Market Data as of 1/1/86. TV Homes, TV% and Circulation © 1986 Arbitron. County coverage based on Arbitron study.

Net Weekly Circulation	State County	Total Households	TV Households	%
50% & Over	MISSOURI			
	Audrain	9,600	9,500	99
	Boone	38,800	38,200	98
	Callaway	11,600	11,400	98
	Cole	21,600	21,400	99
	Cooper	5,400	5,300	98
	Howard	3,600	3,500	97
	Miller	7,600	7,500	99
	Moniteau	4,400	4,300	98



© American Map Corp., No. 14244

Net Weekly Circulation	State County	Total Households	TV Households	%
50% & Over	Morgan	5,900	5,800	98
	Osage	4,000	3,900	98
	Pettis	13,800	13,600	98
	Randolph	9,600	9,400	98
Between 25-49%	MISSOURI			
	Benton	5,200	5,000	96
	Camden	9,300	9,100	98
	Maries	2,900	2,800	97
	Montgomery	4,200	4,100	98
Saline	9,500	9,300	98	
Between 5-24%	MISSOURI			
	Chariton	4,000	3,900	97
	Linn	6,300	6,200	98
	Monroe	3,500	3,500	100
Pulaski	10,200	10,000	98	
Station Totals		191,000	187,700	98
Net Weekly Circulation (1986)			117,600	
Average Daily Circulation (1986)			63,800	

Missouri—Columbia

KOMU-TV

Ch. 8

Network Service: NBC.

Licensee: The Curators of the University of Missouri, Columbia, MO 65201.

Studio: Hwy. 63 South, Columbia, MO 65201.

Telephone: 314-442-1122. TWX: 910-760-1444.

Technical Facilities: Channel No. 8 (180-186 MHz). Authorized power: 288-kw visual, 30.2-kw aural. Antenna: 790-ft. above av. terrain, 774-ft. above ground, 1612-ft. above sea level.

Latitude 38° 53' 16"
Longitude 92° 15' 48"

Transmitter: Hwy. 63 South.

Satellite Earth Stations: Scientific-Atlanta, 7-meter, (2) 4.6-meter; RCA Ku-band 2.5-meter; Harris, 6.5-meter & 4.5-meter Ku-band; Scientific-Atlanta & Harris receivers.

News Services: AP, NBC.

Ownership: The Curators of the University of Missouri.

Began Operation: Dec. 21, 1953.

Represented (sales): Seltel Inc.

Represented (legal): Fisher, Wayland, Cooper & Leader.

Represented (engineering): Hammett & Edison Inc.

Personnel:

TOM GRAY, general manager.
DON RUGGLES, sales manager.
BOB AUSTIN, program director.
CHARLYN LAW, promotion director.
JOHN QUARDERER, news director.
ROGER ALLBEE, operations manager.
WILLIAM J. REAGAN, chief engineer.

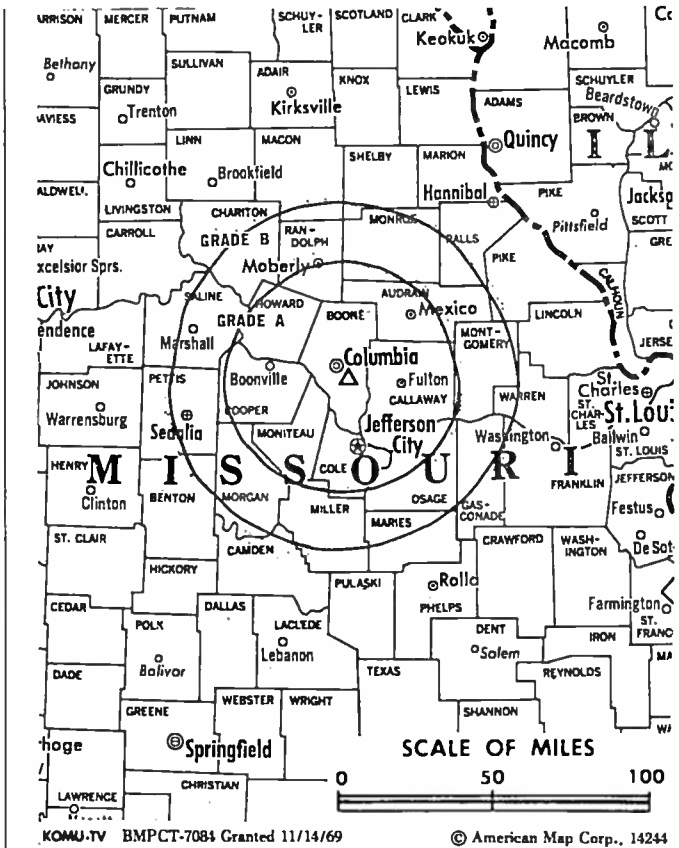
Highest One Hour Rate: \$700.

Highest 30 Sec. Rate (July 1, 1985): \$400.

NETWORK BASE HOURLY RATE: \$1050.

Total Households: © MSI Consumer Market Data as of 1/1/86. TV Homes, TV% and Circulation © 1986 Arbitron. County coverage based on Arbitron study.

Net Weekly Circulation	State County	Total Households	TV Households	%
50% & Over	MISSOURI			
	Audrain	9,600	9,500	99
	Boone	38,800	38,200	98
	Callaway	11,600	11,400	98
	Chariton	4,000	3,900	97
	Cole	21,600	21,400	99
	Cooper	5,400	5,300	98
	Howard	3,600	3,500	97
	Maries	2,900	2,800	97
	Miller	7,600	7,500	99
	Moniteau	4,400	4,300	98
	Monroe	3,500	3,500	100



Net Weekly Circulation	State County	Total Households	TV Households	%
50% & Over	Montgomery	4,200	4,100	98
	Morgan	5,900	5,800	98
	Osage	4,000	3,900	98
	Pettis	13,800	13,600	98
	Randolph	9,600	9,400	98
Between 25-49%	MISSOURI			
	Benton	5,200	5,000	96
	Camden	9,300	9,100	98
	Gasconade	5,200	5,100	98
	Macon	6,300	6,200	98
	Phelps	12,000	11,700	97
	Ralls	3,500	3,500	100
Saline	9,500	9,300	98	
Between 5-24%	MISSOURI			
	Johnson	12,900	12,700	98
	Linn	6,300	6,200	98
	Pike	6,100	6,000	98
	Shelby	3,000	2,900	97
Station Totals		240,000	235,800	98
Net Weekly Circulation (1986)				152,200
Average Daily Circulation (1986)				92,800

Missouri—Hannibal-Quincy, Illinois

KHQA-TV

Ch. 7

Network Service: CBS.

Licensee: Lee Enterprises Inc., 510 Maine St., Quincy, IL 62301.

Studios: 2333 Palmyra Rd., Hannibal, MO; WCU Bldg., Quincy, IL 62301.

Telephones: 217-222-6200, Quincy; 314-221-2762, Hannibal.

Business & National Sales Office: WCU Bldg., Quincy, IL 62301.

TWX: 910-246-3204.

Technical Facilities: Channel No. 7 (174-180 MHz). Authorized power: 269-kw visual, 48.4-kw aural. Antenna: 890-ft. above av. terrain, 804-ft. above ground, 1539-ft. above sea level.

Latitude 39° 58' 22"
Longitude 91° 19' 54"

Transmitter: Columbus Rd., Quincy, IL.

Satellite Earth Stations: 3 in operation; Scientific-Atlanta, 7-meter; Harris & Scientific-Atlanta receivers.

AM Affiliate: WTAD (Quincy), 5-kw (1-kw night), 930 kHz (CBS).

FM Affiliate: WQCY, 27-kw, 99.5 MHz (No. 258), 751-ft.

News Service: UPI.

Ownership: Lee Enterprises Inc. Lloyd G. Schermer, pres. & dir.; John S. Stemlar, v.p., treas. & dir.; Richard Belkin, v.p., bcstg.; C. D. Waterman Jr., secy. & dir.; Richard P. Galligan, asst. treas. & asst. secy.; Norman Staudt, asst. secy. & asst. treas.; Harry Fischer Jr., Phyllis Sewell, William E. Olsen, Richard Sonnenfeldt, dirs. Also licensee of KOIN-TV, Portland, OR; WSAZ-TV, Huntington, WV; KGMB-TV, Honolulu; KGMD-TV, Hilo & KGMV(TV), Wailuku, HI; WTAD & WQCY(FM), Quincy, IL. Note: Sale of KHQA-TV to Richard Benedek pending (Television Digest, Vol. 26:38). Lee is buying KGUN-TV, Tucson, AZ; KMTV, Omaha, NE.

Began Operation: Aug. 27, 1953.

Represented (sales): Katz Television.

Represented (legal): Pierson, Ball & Dowd.

Represented (engineering): David Steel & Associates.

Personnel:

RICHARD BELKIN, vice president, broadcast divisions.
GARY SCHMEDDING, general manager.
HANK MAYHALL, operations manager.
MIKE McFEETERS, managing editor.
NADINE MARTIN, business manager.
TOM ROBEY, production director.
LEE GRAY, chief engineer.
W. J. SCHAFFER, director of TV continuity.
RON HENDREN, farm director.

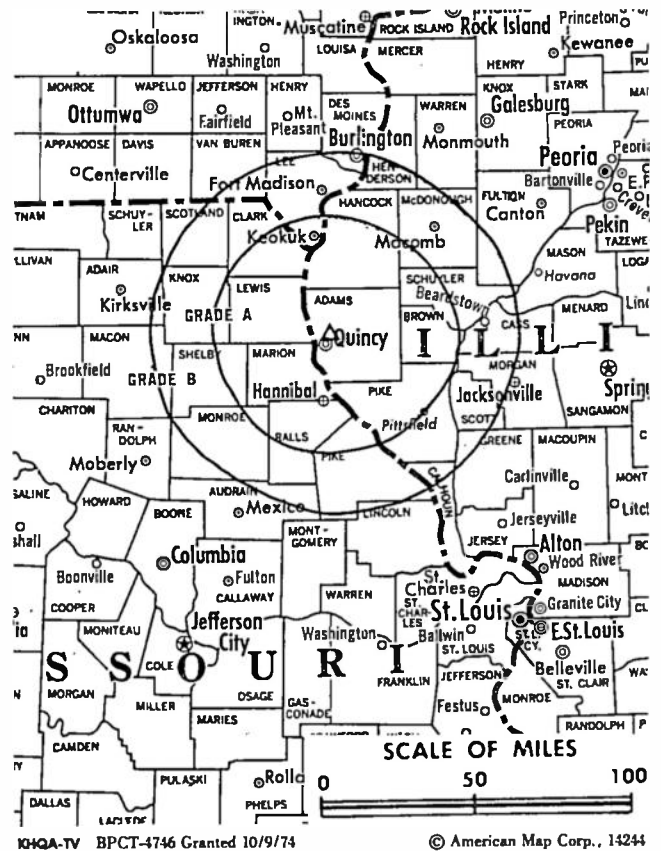
Highest One Hour Rate: \$1750.

Highest 30 Sec. Rate: \$500.

NETWORK BASE HOURLY RATE: \$1158.

Total Households: © MSI Consumer Market Data as of 1/1/86. TV Homes, TV% and Circulation © 1986 Arbitron. County coverage based on Arbitron study.

Net Weekly Circulation	State County	Total Households	TV Households	%
50% & Over	IOWA			
	Lee	16,500	16,300	99
	Van Buren	3,300	3,200	97
	ILLINOIS			
	Adams	27,400	27,000	99
	Brown	2,200	2,100	95
	Cass	5,700	5,600	98
	Hancock	9,500	9,300	98
	Mc Donough	13,300	13,000	98



KHQA-TV BPCT-4746 Granted 10/9/74

© American Map Corp., 14244

Net Weekly Circulation	State County	Total Households	TV Households	%
50% & Over	Morgan	14,600	14,200	97
	Pike	7,600	7,400	97
	Schuyler	3,300	3,200	97
	Scott	2,300	2,300	100
Between 25-49%	MISSOURI			
	Adair	9,300	9,200	99
	Clark	3,000	2,900	97
	Knox	2,100	2,100	100
	Lewis	3,900	3,800	97
	Macon	6,300	6,200	98
	Marion	10,700	10,600	99
	Monroe	3,500	3,500	100
	Pike	6,100	6,000	98
	Ralls	3,500	3,500	100
Schuyler	2,000	1,900	95	
Scotland	2,100	2,100	100	
Shelby	3,000	2,900	97	
Between 25-49%	IOWA			
	Des Moines	18,200	18,000	99
	MISSOURI			
Audrain	9,600	9,500	99	
Sullivan	2,900	2,900	98	
Between 5-24%	IOWA			
	Davis	3,500	3,500	100
	Henry	7,200	7,100	99
	Jefferson	6,100	6,000	98
	ILLINOIS			
	Fulton	16,700	16,300	98
Henderson	3,500	3,400	97	
Between 5-24%	MISSOURI			
	Chariton	4,000	3,900	97
	Putnam	2,300	2,300	100
Station Totals		235,200	231,200	98
Net Weekly Circulation (1986)			150,400	
Average Daily Circulation (1986)			95,500	

Missouri—Jefferson City

KNLJ

Ch. 25

Network Service: None, independent.

Grantee: New Life Evangelistic Center Inc., Rte. 2, Box 72, Hwy. 54, New Bloomfield, MO 65063.

Studio: Rte. 2 & Hwy 54, New Bloomfield, MO 65063.

Mailing Address: Box 2525, Jefferson City, MO 65102.

Telephone: 314-894-5105.

Technical Facilities: Channel No. 25 (536-542 MHz). Authorized power: 2042-kw max. visual, 204.2-kw max. aural. Antenna: 1028-ft. above av. terrain, 916-ft. above ground, 1756-ft. above sea level.

Latitude 38° 42' 16"
Longitude 92° 05' 20"

Transmitter: Hwys. 54 & 232, New Bloomfield.

Ownership: Larry Rice, pres.; Raymond Redlich, v.p., Kenneth Klingerman, secy.-treas., A. L. Gee, Joyce Pillsbury, Bob Bonds, George Scotchmer, James Bell, Penny Rice, Gertrude Moorehead, Ruth Powell, Roberta Benjamin, Judy Schlimpert, Joseph Badaracco, Otis Woodard & Jim Barnes, 6.7% membership each. NLEC is licensee of KNLCTV, St. Louis, MO.

Began Operation: March 30, 1986.

Personnel:

LARRY RICE, station manager.



Missouri—Jefferson City

KRCG

Ch. 13

Network Service: CBS.

Licensee: Price Communications Corp.

Studio: Hwy. 54, Jefferson City, MO.

Mailing Address: Box 659, Jefferson City, MO 65102.

Telephone: 314-896-5144. TWX: 910-760-2923.

Technical Facilities: Channel No. 13 (210-216 MHz). Authorized power: 316-kw visual, 47.4-kw aural. Antenna: 1012-ft. above av. terrain, 929-ft. above ground, 1773-ft. above sea level.

Latitude 38° 41' 28"
Longitude 92° 05' 43"

Transmitter: U.S. Hwy. 54, 2-mi. S of New Bloomfield.

Satellite Earth Stations: Scientific-Atlanta, 7-meter; ADM, 3.5-meter; Scientific-Atlanta & Drake receivers.

News Services: AP, CBS.

Ownership: Price Communications Corp. For other interests, see Group Ownership of TV Stations. Price also owns WEEK-TV, Peoria, IL.

Began Operation: Feb. 13, 1955. Sale to present owner by LDX Broadcast approved by FCC Nov. 15, 1984 (Television Digest, Vol. 24:36). Sale, including former satellite KMOS-TV, Sedalia, MO & KWOS(AM), to Mid-America TV by Jefferson TV Co. (Mrs. W. H. Weldon) approved July 13, 1966 by FCC (Vol. 5:52; 6:29).

Represented (sales): Katz Television.

Represented (legal): Cohn & Marks.

Representing (engineering): Lohnes & Culver.

Personnel:

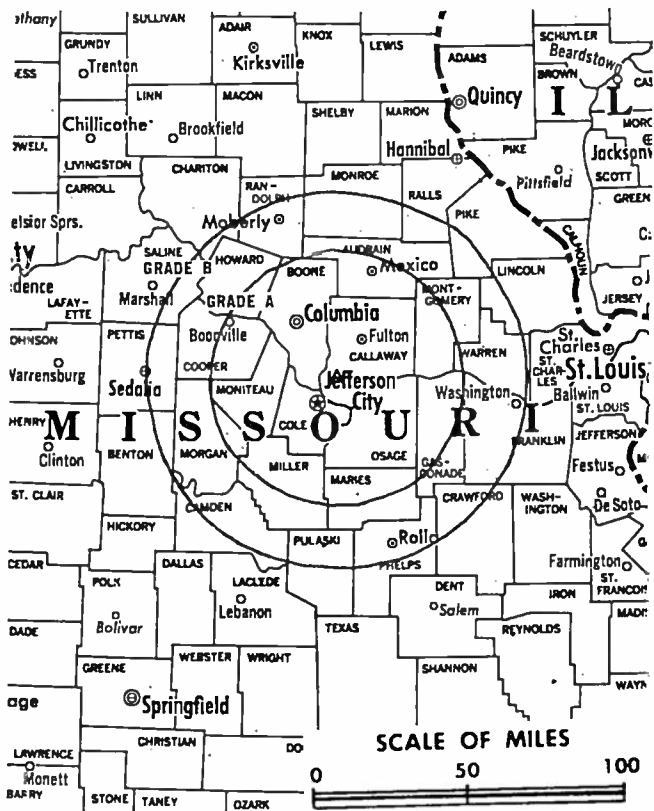
WILLIAM BENGSTON, exec. vice president & general manager.
BILL WARD, general sales manager.
CLEON CRUM, chief engineer.
LELAND GORDON, program director.
DON SHINKLE, news director.

Highest One Hour Rate: \$2290.

Highest 30 Sec. Rate: \$400.

Total Households: © MSI Consumer Market Data as of 1/1/86. TV Homes, TV% and Circulation © 1986 Arbitron. County coverage based on Arbitron study.

Net Weekly Circulation	State County	Total Households	TV Households	%
50% & Over	MISSOURI			
	Audrain	9,600	9,500	99
	Boone	38,800	38,200	98
	Callaway	11,600	11,400	98
	Cole	21,600	21,400	99
	Cooper	5,400	5,300	98
	Howard	3,600	3,500	97
	Maries	2,900	2,800	97
	Miller	7,600	7,500	99
	Moniteau	4,400	4,300	98
	Montgomery	4,200	4,100	98



KRCG BPCT-811221KE Granted 1/12/82

© American Map Corp., 14244

Net Weekly Circulation	State County	Total Households	TV Households	%
50% & Over	Morgan	5,900	5,800	98
	Osage	4,000	3,900	98
	Pettis	13,800	13,600	98
	Phelps	12,000	11,700	97
	Randolph	9,600	9,400	98
Between 25-49%	MISSOURI			
	Camden	9,300	9,100	98
	Dent	5,700	5,500	96
	Gasconade	5,200	5,100	98
	Monroe	3,500	3,500	100
	Pulaski	10,200	10,000	98
	Ralls	3,500	3,500	100
Saline	9,500	9,300	98	
Between 5-24%	MISSOURI			
	Benton	5,200	5,000	96
	Chariton	4,000	3,900	97
	Crawford	7,100	6,900	97
	Hickory	3,000	2,900	97
	Linn	6,300	6,200	98
	Warren	5,900	5,800	98
Station Totals		233,400	229,100	98
Net Weekly Circulation (1986)			152,900	
Average Daily Circulation (1986)			94,100	

Missouri—Joplin

KODE-TV

Ch. 12

Network Service: ABC.

Licensee: Gilmore Bcstg. Corp., 1928 W. 13th St., Joplin, MO 64801.

Studio: 1928 W. 13th St., Joplin, MO 64801.

Telephone: 417-623-7260. TWX: 910-774-4516.

Technical Facilities: Channel No. 12 (204-210 MHz). Authorized power: 316-kw visual, 63.2-kw aural. Antenna: 1020-ft. above av. terrain, 999-ft. above ground, 2049-ft. above sea level.

Latitude 37° 04' 36"
Longitude 94° 32' 10"

Transmitter: 1928 W. 13th St.

Satellite Earth Stations: ADM, 6-meter, 3.7-meter Ku-band; Avantek, Drake & M/A-Com receivers.

News Service: AP.

Ownership: James S. Gilmore Jr. Gilmore also owns WEHT(TV), Evansville, IN; WREX-TV, Rockford, IL; WLVE-FM, Miami, FL; WSVB-AM/WQPO-FM, Harrisonburg, VA; WIVY-FM, Jacksonville, FL.

Began Operation: Sept. 26, 1954. Sale to present owner by WSTV Inc. (United Printers and Publishers Inc.) approved by FCC May 23, 1962 (Television Digest, Vol. 2:22). Transfer of Friendly Stations to United Printers and Publishers Inc. from WSTV Inc., original owners, approved by FCC Nov. 8, 1961 (Vol. 17:30, 33; 2:14). Sale to WSTV Inc. by Austin Harrison approved Oct. 21, 1956 (Vol. 12:39, 44).

Represented (sales): Seltel Inc.

Represented (legal): Wiley, Rein & Fielding.

Represented (engineering): Cohen & Dippell.

Personnel:

DOUGLAS PADGETT, general manager.
RANDY COLLARD, general sales manager.
KEN SWISHER, chief engineer.
JAY CORRINGTON, community affairs director.
BILL ACKER, operations manager.

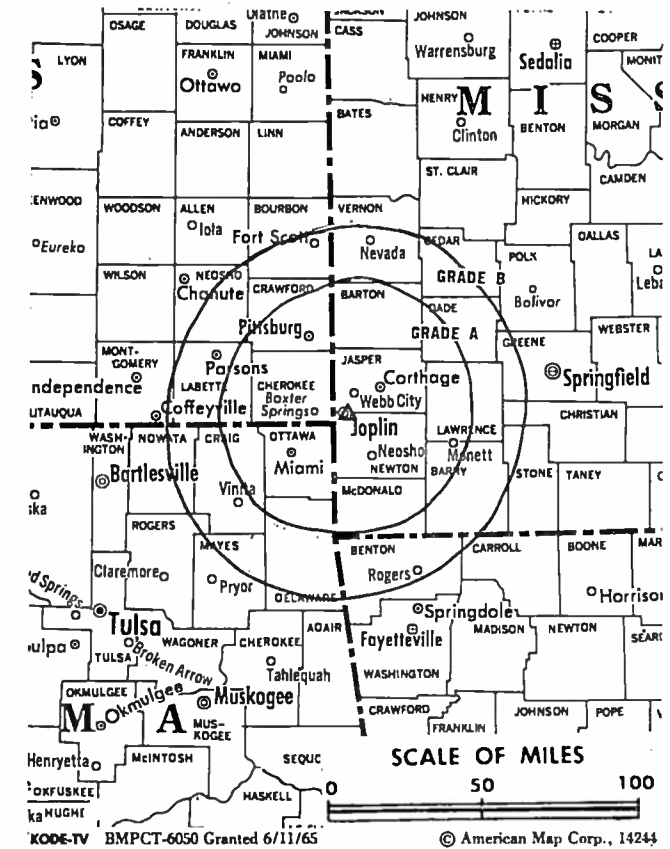
Highest One Hour Rate: \$1500.

Highest 30 Sec. Rate: \$250.

NETWORK BASE HOURLY RATE: \$800.

Total Households: © MSI Consumer Market Data as of 1/1/86. TV Homes, TV% and Circulation © 1986 Arbitron. County coverage based on Arbitron study.

Net Weekly Circulation	State County	Total Households	TV Households	%
50% & Over	ARKANSAS			
	Benton	33,400	32,700	98
	KANSAS			
	Allen	6,500	6,400	98
	Bourbon	6,900	6,800	99
	Cherokee	9,000	8,900	99
	Crawford	15,800	15,600	99
	Labette	10,100	9,900	98
	Neosho	7,200	7,100	99
	Wilson	4,900	4,800	98
	Woodson	1,800	1,800	100
	MISSOURI			
	Barry	10,000	9,800	98
	Barton	4,700	4,600	98
	Dade	3,100	3,100	98



Net Weekly Circulation	State County	Total Households	TV Households	%	
50% & Over	Jasper	34,200	33,700	99	
	Lawrence	11,500	11,300	98	
	Mc Donald	5,900	5,800	98	
	Newton	16,000	15,800	99	
	Vernon	7,700	7,500	97	
	OKLAHOMA				
	Craig	5,700	5,600	98	
	Ottawa	13,300	13,200	99	
	Between 25-49%	ARKANSAS			
		Washington	39,100	38,200	98
KANSAS					
Montgomery		17,000	16,700	98	
MISSOURI					
Cedar		5,100	5,000	98	
Between 5-24%	OKLAHOMA				
	Delaware	10,800	10,500	97	
	ARKANSAS				
	Carroll	7,200	7,000	97	
	Madison	4,400	4,200	95	
	KANSAS				
	Elk	1,700	1,700	100	
	MISSOURI				
	Polk	7,200	7,000	97	
	St Clair	3,400	3,300	97	
OKLAHOMA					
Nowata	4,700	4,700	100		
Station Totals		308,300	302,700	98	
Net Weekly Circulation (1986)			183,300		
Average Daily Circulation (1986)			102,300		

Missouri—Joplin

KSNF

Ch. 16

Network Service: NBC.

Licensee: Kansas State Network Inc., Box 1393, Joplin, MO 64801.

Studio: 1502 Cleveland Ave., Joplin, MO 64801.

Telephone: 417-781-2345. TWX: 910-774-4520.

Technical Facilities: Channel No. 16 (482-488 MHz). Authorized power: 2600-kw visual, 260-kw aural. Antenna: 1060-ft. above av. terrain, 1017-ft. above ground, 2056-ft. above sea level.

Latitude 37° 04' 33"
Longitude 94° 33' 16"

Transmitter: 1502 Cleveland Ave.

Satellite Earth Stations: Scientific-Atlanta, 4.6-meter; RCA, 3.2-meter Ku-band; Harris 6.2-meter Ku-band; ChannelMaster, M/A-Com & Scientific-Atlanta receivers.

News Services: AP, NBC, KSN.

Ownership: Standard Communications. For other interests, see KUTV, Salt Lake City, UT.

Began Operation: Sept. 2, 1967. Sale to Kansas State Network by Virginia S. Hickey, et al., approved by FCC April 29, 1975. For sale of Kansas State Network, see KSNW(TV), Wichita, KS.

Represented (sales): Katz Television.

Represented (legal): Haley, Bader & Potts.

Personnel:

- DON LONG, vice president & general manager.
- RON BORMASTER, general sales manager.
- WAYNE BOYD, local/regional sales manager.
- KAREN LONG, operations manager.
- MARK CURRENT, production manager.
- MELVIN BROOKS, chief engineer.

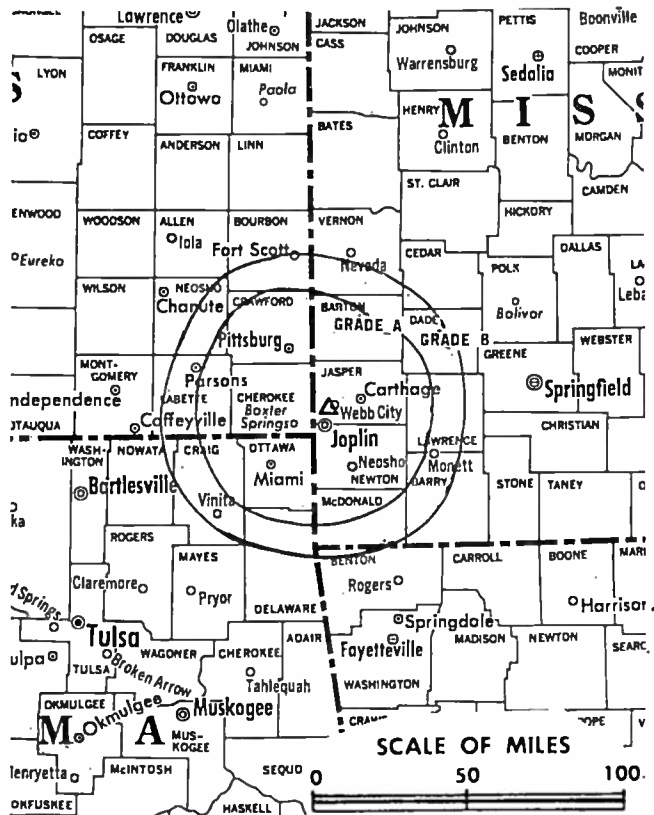
Highest One Hour Rate: \$1500.

Highest 30 Sec. Rate: \$600.

NETWORK BASE HOURLY RATE: \$1000.

Total Households: © MSI Consumer Market Data as of 1/1/86. TV Homes, TV% and Circulation © 1986 Arbitron. County coverage based on Arbitron study.

Net Weekly Circulation	State County	Total Households	TV Households	%
50% & Over	ARKANSAS			
	Benton	33,400	32,700	98
	KANSAS			
	Allen	6,500	6,400	98
	Bourbon	6,900	6,800	99
	Cherokee	9,000	8,900	99
	Crawford	15,800	15,600	99
	Labette	10,100	9,900	98
	Neosho	7,200	7,100	99
	Wilson	4,900	4,800	98
	MISSOURI			
	Barton	4,700	4,600	98
	Jasper	34,200	33,700	99
	Mc Donald	5,900	5,800	98
Newton	16,000	15,800	99	



KSNF BPCT-810615LC Granted 9/10/81

© American Map Corp.. 14244

Net Weekly Circulation	State County	Total Households	TV Households	%	
50% & Over	OKLAHOMA				
	Ottawa	13,300	13,200	99	
Between 25-49%	KANSAS				
	Chautauqua	2,400	2,400	100	
	Montgomery	17,000	16,700	98	
	Woodson	1,800	1,800	100	
	MISSOURI				
	Barry	10,000	9,800	98	
Lawrence	11,500	11,300	98		
Vernon	7,700	7,500	97		
Between 5-24%	OKLAHOMA				
	Craig	5,700	5,600	98	
	Delaware	10,800	10,500	97	
	ARKANSAS				
Washington	39,100	38,200	98		
Station Totals	KANSAS				
	Elk	1,700	1,700	100	
	MISSOURI				
	Cedar	5,100	5,000	98	
	Dade	3,100	3,100	98	
	St Clair	3,400	3,300	97	
	OKLAHOMA				
	Nowata	4,700	4,700	100	
	Station Totals		291,900	286,900	98
	Net Weekly Circulation (1986)			162,200	
Average Daily Circulation (1986)			99,400		

Missouri—Kansas City

KCTV

Ch. 5

Network Service: CBS.

Licensee: Meredith Corp., 125 E. 31st St., Kansas City, MO 64108.

Studio: 4500 Johnson Dr., Fairway, KS 66205.

Telephone: 913-677-5555. TWX: 910-743-4180 & 4181.

Technical Facilities: Channel No. 5 (76-82 MHz). Authorized power: 100-kw visual, 15-kw aural. Antenna: 1131-ft. above av. terrain, 1042-ft. above ground, 2049-ft. above sea level.

Latitude 39° 04' 14"
Longitude 94° 34' 59"

Transmitter: 125 E. 31st St.

Satellite Earth Station: In operation; Scientific-Atlanta receivers.

News Services: CNN Headline News, Newscope.

Ownership: Meredith Corp., Des Moines, IA. For other interests, see Group Ownership of TV Stations.

Began Operation: Sept. 27, 1953.

Represented (sales): MMT Sales Inc.

Represented (legal): Haley, Bader & Potts.

Represented (engineering): A. D. Ring & Associates.

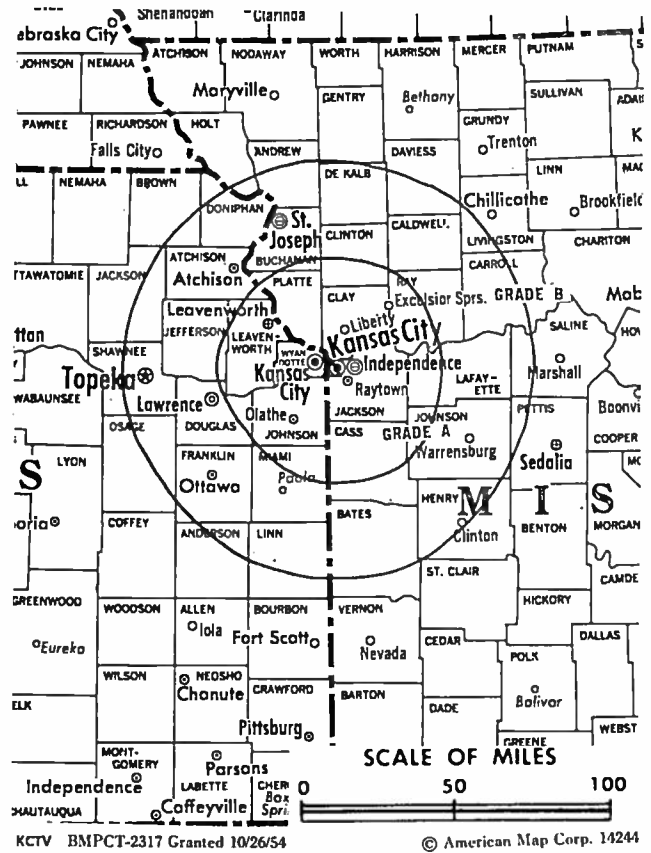
Personnel:

- PHILIP A. JONES, vice president & general manager.
- PAT NORTH, general sales manager.
- ED BRADLEY, national sales manager.
- JOE SNELSON, director of engineering.
- ERWIN PARTHE, station operations director.
- JOAN KOHN, program manager.
- JIM OVERBAY, news director.
- DUKE URIDGE, promotion director.

Rates: Not available.

Total Households: © MSI Consumer Market Data as of 1/1/86. TV Homes, TV% and Circulation © 1986 Arbitron. County coverage based on Arbitron study.

Net Weekly Circulation	State County	Total Households	TV Households	%
50% & Over	KANSAS			
	Anderson	3,400	3,300	97
	Atchison	6,500	6,400	98
	Brown	4,900	4,800	98
	Doniphan	3,400	3,300	97
	Douglas	25,800	25,400	98
	Franklin	8,900	8,800	99
	Jefferson	5,800	5,700	98
	Johnson	113,300	112,700	99
	Leavenworth	18,700	18,500	99
	Linn	3,500	3,400	97
	Miami	8,400	8,300	99
	Wyandotte	63,400	62,800	99
	MISSOURI			
	Andrew	5,200	5,100	98
	Bates	6,000	5,900	98
	Buchanan	32,200	31,800	99
	Caldwell	3,200	3,200	100
	Carroll	4,700	4,600	98
Cass	19,200	19,000	99	
Chariton	4,000	3,900	97	
Clay	53,000	52,600	99	
Clinton	6,100	6,000	98	
Davies	3,400	3,300	97	
De Kalb	3,100	3,000	97	
Gentry	3,000	2,900	97	
Grundy	4,700	4,600	98	
Harrison	4,200	4,100	98	
Henry	7,800	7,700	99	



KCTV BNPCT-2317 Granted 10/26/54

© American Map Corp. 14244

Net Weekly Circulation	State County	Total Households	TV Households	%
50% & Over	Holt	2,700	2,600	96
	Jackson	242,300	239,400	99
	Johnson	12,900	12,700	98
	Lafayette	11,300	11,200	99
	Linn	6,300	6,200	98
	Livingston	6,100	6,000	98
	Nodaway	7,700	7,600	99
	Pettis	13,800	13,600	98
	Platte	18,900	18,700	99
	Ray	8,000	7,900	99
	Saline	9,500	9,300	98

Net Weekly Circulation	State County	Total Households	TV Households	%
Between 25-49%	KANSAS			
	Bourbon	6,900	6,800	99
	Clay	4,000	3,900	97
	Cloud	4,800	4,700	98
	Geary	10,700	10,600	99
	Jackson	4,500	4,400	98
	Osage	6,100	6,000	98
	Riley	20,800	20,400	98
	Saline	20,000	19,700	99
	Shawnee	62,500	61,800	99
	MISSOURI			
Adair	9,300	9,200	99	
Benton	5,200	5,000	96	
Cooper	5,400	5,300	98	
Randolph	9,600	9,400	98	
St Clair	3,400	3,300	97	
Vernon	7,700	7,500	97	
NEBRASKA				
Richardson	4,400	4,300	98	

(Continued on page A-617)

Station Totals	1,019,600	1,006,400	98
Net Weekly Circulation (1986)			753,200
Average Daily Circulation (1986)			439,800

Missouri—Kansas City

KMBC-TV

Ch. 9

Network Service: ABC.

Licensee: The Hearst Corp., 1049 Central St., Kansas City, MO 64105.

Studio: 1049 Central St., Kansas City, MO 64105.

Telephone: 816-221-9999. TWX: 910-771-3138.

Technical Facilities: Channel No. 9 (186-192 MHz). Authorized power: 316-kw visual, 42.7-kw aural. Antenna: 1070-ft. above av. terrain, 1023-ft. above ground, 1946-ft. above sea level.

Latitude 39° 05' 02"
Longitude 94° 30' 57"

Transmitter: 23rd & Topping.

Satellite Earth Stations: In operation; Andrew receivers.

News Service: AP.

Ownership: See Group Ownership of TV Stations.

Began Operation: Aug. 1, 1953 as WHB-TV, sharing time with KMBC-TV, operated by Midland Bcstg. Co. On June 9, 1954 FCC approved sale and WHB Bcstg. Co. was changed to KMBC Bcstg. Co. and acquired KMBC-TV-AM & KFRM (Television Digest, Vol. 10:17, 20, 24). Sale to Metropolitan Bcstg. (div. of Metromedia Inc.) approved July 26, 1961. Sale to present owner by Metromedia approved by FCC April 1, 1982 (Vol. 21:37; 22:14).

Represented (sales): Katz Television.

Represented (legal): Dempsey & Koplovitz.

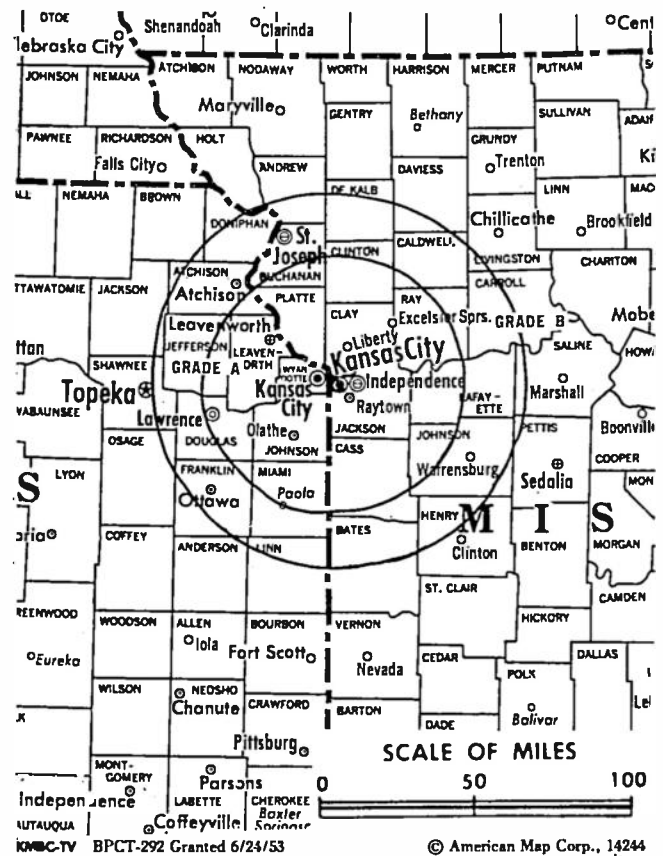
Personnel:

- PAUL (DINO) DINOVITZ, vice president & general manager.
- BILL LIND, general sales manager.
- CHERYL CRAIGIE-PARKER, national sales manager.
- BOB TWIBELL, local sales manager.
- JUDY VANCE, promotion manager.
- GERALD GOLDEN, business manager.
- PATRICK PATTON, program director.
- MICHAEL SULLIVAN, news director.
- WALLY WURZ, chief engineer.
- EVA PINON, traffic/computer operations manager.

Rates: Not available.

Total Households: © MSI Consumer Market Data as of 1/1/86. TV Homes, TV% and Circulation © 1986 Arbitron. County coverage based on Arbitron study.

Net Weekly Circulation	State County	Total Households	TV Households	%	
50% & Over	KANSAS				
	Anderson	3,400	3,300	97	
	Atchison	6,500	6,400	98	
	Brown	4,900	4,800	98	
	Doniphan	3,400	3,300	97	
	Douglas	25,800	25,400	98	
	Ellis	10,400	10,300	99	
	Franklin	8,900	8,800	99	
	Jefferson	5,800	5,700	98	
	Johnson	113,300	112,700	99	
	Leavenworth	18,700	18,500	99	
	Linn	3,500	3,400	97	
	Miami	8,400	8,300	99	
	Osage	6,100	6,000	98	
	Wyandotte	63,400	62,800	99	
	MISSOURI	Andrew	5,200	5,100	98
		Bates	6,000	5,900	98
Buchanan		32,200	31,800	99	
Caldwell		3,200	3,200	100	
Carroll		4,700	4,600	98	
Cass		19,200	19,000	99	
Chariton		4,000	3,900	97	
Clay		53,000	52,600	99	
Clinton		6,100	6,000	98	
Davies		3,400	3,300	97	



Net Weekly Circulation	State County	Total Households	TV Households	%
50% & Over	De Kalb	3,100	3,000	97
	Grundy	4,700	4,600	98
	Henry	7,800	7,700	99
	Holt	2,700	2,600	96
	Jackson	242,300	239,400	99
	Johnson	12,900	12,700	98
	Lafayette	11,300	11,200	99
	Linn	6,300	6,200	98
	Livingston	6,100	6,000	98
	Pettis	13,800	13,600	98
	Platte	18,900	18,700	99
	Ray	8,000	7,900	99
	Saline	9,500	9,300	98
Vernon	7,700	7,500	97	

Net Weekly Circulation	State County	Total Households	TV Households	%
Between 25-49%	KANSAS			
	Allen	6,500	6,400	98
	Barton	12,600	12,500	99
	Bourbon	6,900	6,800	99
	Clay	4,000	3,900	97
	Cloud	4,800	4,700	98
	Coffey	4,000	3,900	98
	Dickinson	8,200	8,100	99
	Geary	10,700	10,600	99
	Jackson	4,500	4,400	98
	Morris	2,700	2,600	96
	Neosho	7,200	7,100	99
Riley	20,800	20,400	98	
Russell	3,600	3,500	97	
Saline	20,000	19,700	99	
Shawnee	62,500	61,800	99	

(Continued on page A-617)

Station Totals	1,106,400	1,092,000	98
Net Weekly Circulation (1986)		765,500	
Average Daily Circulation (1986)		443,300	

Missouri—Kansas City

KSHB-TV

Ch. 41

Network Service: None, independent.

Licensee: Scripps-Howard Broadcasting Co., 4720 Oak St., Kansas City, MO 64112.

Studio: 4720 Oak St., Kansas City, MO 64112.

Telephone: 816-753-4141.

Technical Facilities: Channel No. 41 (632-638 MHz). Authorized power: 1320-kw max. & 1000-kw horizontal visual, 132-kw max. & 100-kw horizontal aural. Antenna: 1060-ft. above av. terrain, 1159-ft. above ground, 2045-ft. above sea level.

Latitude 39° 04' 20"
Longitude 94° 35' 45"

Transmitter: 3017 Belleview, Kansas City.

Satellite Earth Stations: Microwave General, 6-meter; Harris 6.1-meter C-band; Microdyne, 3.6-meter Ku-band; Harris, M/A-Com & Scientific-Atlanta receivers.

News Service: UPI.

Ownership: Scripps-Howard Bcstg. Co., 100%. For other interests, see Group Ownership of TV Stations.

Began Operation: September 28, 1970. Transfer of control to Benno C. Schmidt from William D. Grant approved by FCC Dec. 1, 1971. Sale to present owner approved by FCC Sept. 15, 1977 (Television Digest, Vol. 16:50; 17:38).

Represented (sales): Blair Television.

Represented (legal): Baker & Hostetler.

Represented (engineering): Paul Godley Co.

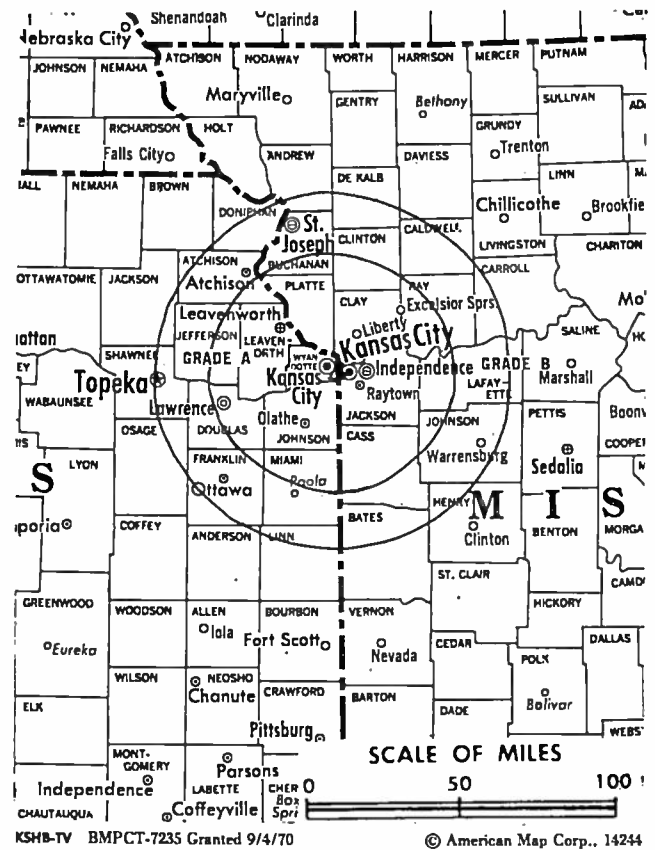
Personnel:

BOB WORMINGTON, vice president & general manager.
PETER BRAKE, assistant general manager.
JOANN CAMPO, general sales manager.
HAROLD DeGOOD, chief engineer.
TOM CHRISTIANSEN, news director.

Highest 30 Sec. Rate: \$450.

Total Households: © MSI Consumer Market Data as of 1/1/86. TV Homes, TV% and Circulation © 1986 Arbitron. County coverage based on Arbitron study.

Net Weekly Circulation	State County	Total Households	TV Households	%
50% & Over	KANSAS			
	Atchison	6,500	6,400	98
	Doniphan	3,400	3,300	97
	Douglas	25,800	25,400	98
	Franklin	8,900	8,800	99
	Geary	10,700	10,600	99
	Jefferson	5,800	5,700	98
	Johnson	113,300	112,700	99
	Leavenworth	18,700	18,500	99
	Miami	8,400	8,300	99
	Wyandotte	63,400	62,800	99
	MISSOURI			
	Bates	6,000	5,900	98
	Buchanan	32,200	31,800	99
	Cass	19,200	19,000	99
	Clay	53,000	52,600	99
	Clinton	6,100	6,000	98
De Kalb	3,100	3,000	97	
Jackson	242,300	239,400	99	
Johnson	12,900	12,700	98	
Platte	18,900	18,700	99	



Net Weekly Circulation	State County	Total Households	TV Households	%
50% & Over	Saline	9,500	9,300	98
Between 25-49%	IOWA			
	Mills	5,000	5,000	100
	Page	7,700	7,600	99
	Pottawattamie	32,700	32,400	99
	KANSAS			
	Allen	6,500	6,400	98
	Anderson	3,400	3,300	97
	Barton	12,600	12,500	99
	Bourbon	6,900	6,800	99
	Clay	4,000	3,900	97
	Cloud	4,800	4,700	98
	Dickinson	8,200	8,100	99
	Ellis	10,400	10,300	99
	Harvey	11,700	11,500	98
	Jackson	4,500	4,400	98
	Lyon	14,300	14,000	98
	Mitchell	3,400	3,300	97
	Nemaha	4,200	4,100	98
	Neosho	7,200	7,100	99
	Pawnee	3,200	3,200	100
	Pratt	4,300	4,200	98
Republic	3,000	2,900	97	
Riley	20,800	20,400	98	
Russell	3,600	3,500	97	
Saline	20,000	19,700	99	
Shawnee	62,500	61,800	99	
(Continued on page A-618)				
Station Totals		1,530,300	1,510,800	98
Net Weekly Circulation (1986)			656,300	
Average Daily Circulation (1986)			283,700	

Missouri—Kansas City

KYFC

Ch. 50

Network Service: None, independent.

Licensee: Kansas City Youth for Christ Inc., 4715 Rainbow Blvd., Shawnee Mission, KS 66205.

Studio: 4715 Rainbow Blvd., Shawnee Mission, KS 66205.

Telephone: 913-262-1700.

Technical Facilities: Channel No. 50 (686-692 MHz). Authorized power: 1170-kw max. & 678-kw horizontal visual, 117-kw max. & 67.6-kw horizontal aural. Antenna: 1119-ft. above av. terrain, 1164-ft. above ground, 2049-ft. above sea level.

Latitude 39° 02' 36"
Longitude 94° 36' 40"

Transmitter: 6309 E. 56th St.

Satellite Earth Stations: 2 in operation; Andrew, 5-meter; Harris receivers.

News Service: CNN.

Ownership: Non-stock, non-profit corp. Officers: Dr. Al Metsker, exec. dir.; J. Mark Armstrong, Josiah E. Smith, Donald E. Land, Roy M. Adams, Thomas L. Gaskell, Lowell L. Metsker, David R. Heinke, Fred C. Riley, Gayle Ludwig & Bob Schmid, dirs.

Began Operation: Dec. 15, 1978.

Represented (legal): Kirkland & Ellis.

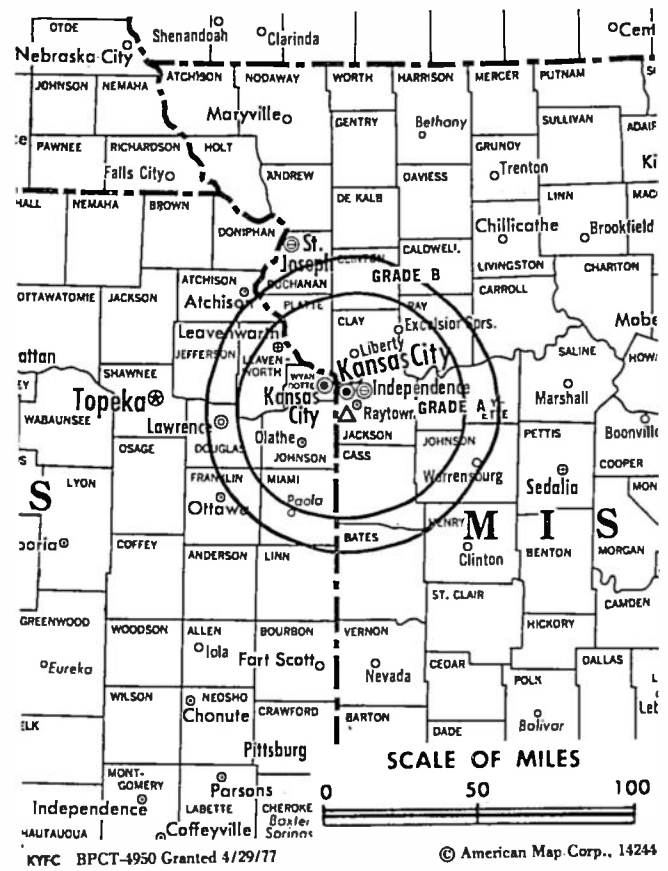
Personnel:

DR. AL METSKER, executive director.
DAVID LEWIS, general manager.
JOHN COLLINSON, chief engineer.

Rates: Not available.

Total Households: © MSI Consumer Market Data as of 1/1/86. TV Homes, TV% and Circulation © 1986 Arbitron. County coverage based on Arbitron study.

Net Weekly Circulation	State County	Total Households	TV Households	%
Between 5-24%	KANSAS			
	Atchison	6,500	6,400	98
	Douglas	25,800	25,400	98
	Franklin	8,900	8,800	99
	Johnson	113,300	112,700	99
	Linn	3,500	3,400	97
	Miami	8,400	8,300	99
Wyandotte	63,400	62,800	99	
	MISSOURI			
	Bates	6,000	5,900	98



Net Weekly Circulation	State County	Total Households	TV Households	%
Between 5-24%	Caldwell	3,200	3,200	100
	Carroll	4,700	4,600	98
	Cass	19,200	19,000	99
	Clay	53,000	52,600	99
	Clinton	6,100	6,000	98
	Jackson	242,300	239,400	99
	Johnson	12,900	12,700	98
	Livingston	6,100	6,000	98
	Platte	18,900	18,700	99
Ray	8,000	7,900	99	
St Clair	3,400	3,300	97	
Station Totals		613,600	607,100	98
Net Weekly Circulation (1986)			45,800	
Average Daily Circulation (1986)			15,800	

Missouri—Kansas City

KZKC

Ch. 62

Network Service: None, independent.

Licensee: Kansas City Television Ltd., 620 Osborne Office Center, Chattanooga, TN 37411.

Studio: 2111 Blue Summit Dr., Kansas City, MO 64126.

Telephone: 816-254-6262.

Technical Facilities: Channel No. 62 (758-764 MHz). Authorized power: 1660-kw max. & 88.13-kw horizontal visual, 166-kw max. & 8.81-kw horizontal aural. Antenna: 1120-ft. above av. terrain, 1222-ft. above ground, 1969-ft. above sea level.

Latitude 39° 04' 59"
Longitude 94° 28' 49"

Transmitter: 21st St. & Stark Ave..

Satellite Earth Stations: 3 in operation; Harris, 3-meter; Harris & M/A-Corn receivers.

News Service: AP.

Ownership: Choice Channel 62 Partnership, gen. partner, 49.47%; Kansas City TV 62 Ltd., ltd. partner, 49%; Mary Ellen Moore, Nicole Abrams, ltd. partners, 0.0765% each. Choice Channel ownership: Edward D. Schneiderman, pres., 37.5%; Joseph M. Bernstein, v.p.; Debra L. Slotnick, 25%; David L. Block, 25%; Marvin L. Zembrosky, 12.5%. KCTV62 ownership: Southern Star Media Corp., George G. Everhart, gen. partners, 1% each; Roberta L. Richardson, ltd. partner, 11.2%; Robert W. Boyd, ltd. partner, 5.6%; 49 other ltd. partners, none with as much as 5%.

Began Operation: Dec. 7, 1983.

Represented (sales): Seltel Inc.

Represented (legal): Seymour M. Chase, P.C.

Represented (engineering): A. D. Ring & Associates.

Personnel:

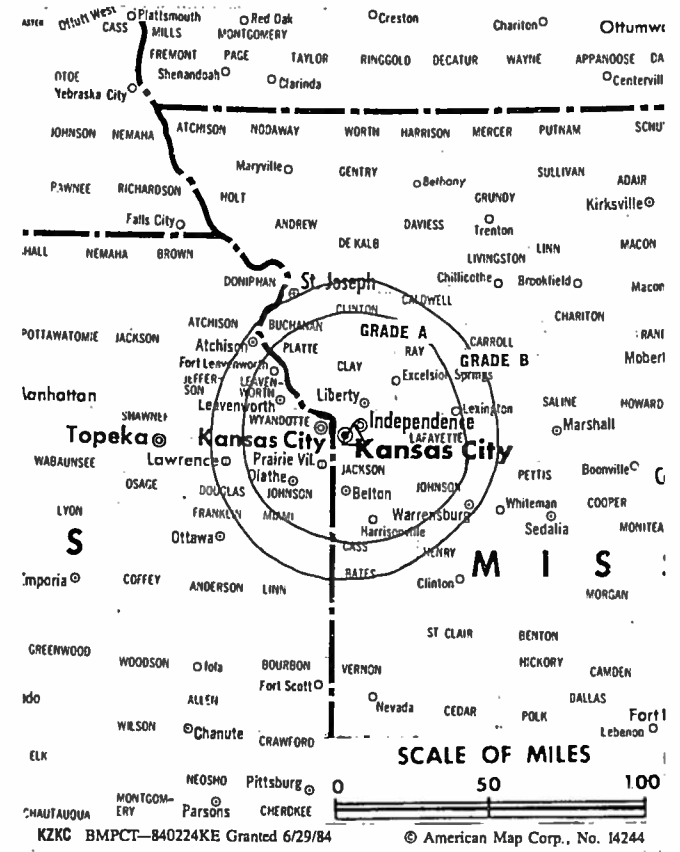
STEVEN M. FRIEDHEIM, vice president & general manager.
GAYLE GARRETT, vice president & general sales manager.
LAURA CROUCH, vice president & business manager.
ED PERL, vice president & sales manager.
BRUCE BINENFELD, promotion manager.
RICK MORRIS, vice president & chief engineer.
PAGE NADER, vice president & director of news & public relations.
DEBORAH STAUBER, program director.
LESLIE BAKER, production manager.

Highest One Hour Rate: \$7000.

Highest 30 Sec. Rate: \$1000.

Total Households: © MSI Consumer Market Data as of 1/1/86. TV Homes, TV% and Circulation © 1986 Arbitron. County coverage based on Arbitron study.

Net Weekly Circulation	State County	Total Households	TV Households	%
50% & Over	KANSAS			
	Wyandotte	63,400	62,800	99
Between 25-49%	KANSAS			
	Douglas	25,800	25,400	98
	Franklin	8,900	8,800	99
	Johnson	113,300	112,700	99
	Leavenworth	18,700	18,500	99



Net Weekly Circulation	State County	Total Households	TV Households	%
Between 25-49%	Miami	8,400	8,300	99
	MISSOURI			
	Bates	6,000	5,900	98
	Caldwell	3,200	3,200	100
	Cass	19,200	19,000	99
	Clay	53,000	52,600	99
	Clinton	6,100	6,000	98
	Jackson	242,300	239,400	99
	Johnson	12,900	12,700	98
	Platte	18,900	18,700	99
	Ray	8,000	7,900	99
Between 5-24%	KANSAS			
	Atchison	6,500	6,400	98
	Doniphan	3,400	3,300	97
	Jackson	4,500	4,400	98
	Jefferson	5,800	5,700	98
	Linn	3,500	3,400	97
MISSOURI	Andrew	5,200	5,100	98
	Carroll	4,700	4,600	98
	Daviess	3,400	3,300	97
	Lafayette	11,300	11,200	99
	Livingston	6,100	6,000	98
	Pettis	13,800	13,600	98
Station Totals		676,300	668,900	98
Net Weekly Circulation (1986)			253,500	
Average Daily Circulation (1986)			96,500	

Missouri—Kansas City

WDAF-TV

Ch. 4

Network Service: NBC.

Licensee: Taft Television & Radio Co. Inc., Signal Hill, Kansas City, MO 64108.

Studio: Signal Hill, Kansas City, MO 64108.

Telephone: 816-753-4567. TWX: 910-771-2047.

Technical Facilities Channel No. 4 (66-72 MHz). Authorized power: 100-kw visual, 20-kw aural. Antenna: 1130-ft. above av. terrain, 1163-ft. above ground, 2049-ft. above sea level.

Latitude 39° 04' 20"
Longitude 94° 35' 45"

Transmitter: Signal Hill.

Multichannel TV Sound: Stereo only.

Satellite Earth Stations: Transmit/receive; 2 Harris, 9.2-meter; Harris receivers.

AM Affiliate: WDAF, 5-kw, 610 kHz.

FM Affiliate: KYYS, 100-kw, 102.1 MHz (No. 271), 940-ft.

News Services: AP, UPI, NIWS.

Ownership: See Group Ownership of TV Stations.

Began Operation: Oct. 16, 1949. Sale to present owner by Transcontinent Television Corp. approved Feb. 19, 1964 by FCC (Television Digest, Vol. 3:15, 16, 31; 4:8). Sale to Transcontinent by National-Missouri T.V. Inc. (wholly-owned by National Theatres & Television Inc.) approved July 13, 1960 (Vol. 16:29). Sale to National Missouri TV Inc. by founding Kansas City Star in compliance with govt. anti-trust consent decree approved April 23, 1958 (Vol. 13:47, 48; 14:17).

Represented (sales): TeleRep Inc.

Represented (legal): Koteen & Naftalin.

Personnel:

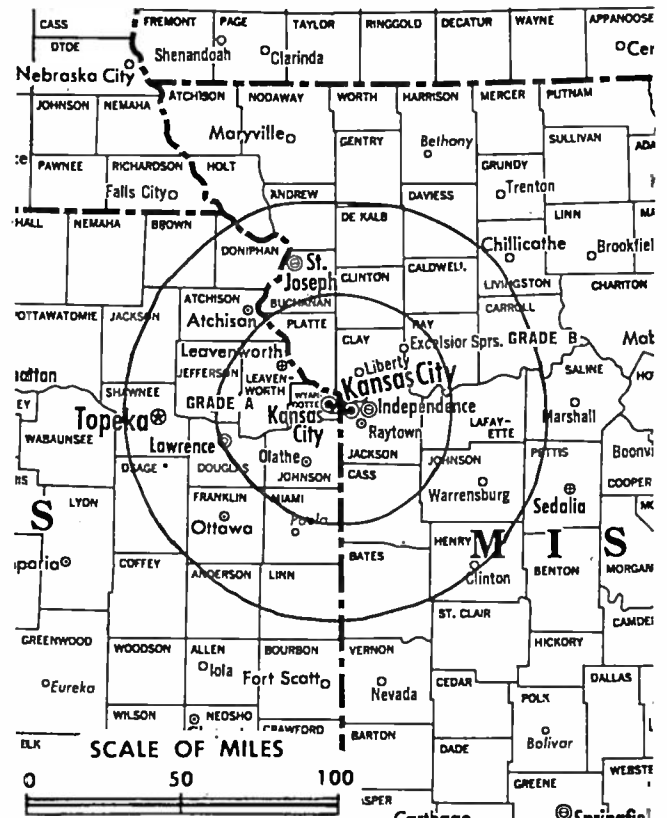
EARL BEALL, vice president & general manager.
CHERYL KERNS, general sales manager.
MIKE McDONALD, news & broadcast operations manager.
BUD TURNER, teleport manager.
ROBERT BROOKS, program director.
CATHY SNYDER, national sales manager.
THERMAL STEWART, business manager.
JACK WINTER, chief engineer.

Highest 30 Sec. Rate (July 10, 1985): \$5000.

NETWORK BASE HOURLY RATE: \$1920.

Total Households: © MSI Consumer Market Data as of 1/1/86. TV Homes, TV% and Circulation © 1986 Arbitron. County coverage based on Arbitron study.

Net Weekly Circulation	State County	Total Households	TV Households	%
50% & Over	KANSAS			
	Anderson	3,400	3,300	97
	Atchison	6,500	6,400	98
	Bourbon	6,900	6,800	99
	Brown	4,900	4,800	98
	Coffey	4,000	3,900	98
	Doniphan	3,400	3,300	97
	Douglas	25,800	25,400	98
	Franklin	8,900	8,800	99
	Jackson	4,500	4,400	98
	Jefferson	5,800	5,700	98
	Johnson	113,300	112,700	99
	Leavenworth	18,700	18,500	99
	Linn	3,500	3,400	97
	Miami	8,400	8,300	99
	Mitchell	3,400	3,300	97
	Osage	6,100	6,000	98
	Saline	20,000	19,700	99



WDAF-TV BMPCT-6552 Granted 7/7/67

© American Map Corp., 14244

Net Weekly Circulation	State County	Total Households	TV Households	%
50% & Over	Wyandotte	63,400	62,800	99
	MISSOURI			
	Andrew	5,200	5,100	98
	Bates	6,000	5,900	98
	Buchanan	32,200	31,800	99
	Caldwell	3,200	3,200	100
	Carroll	4,700	4,600	98
	Cass	19,200	19,000	99
	Chariton	4,000	3,900	97
	Clay	53,000	52,600	99
	Clinton	6,100	6,000	98
	Davies	3,400	3,300	97
	De Kalb	3,100	3,000	97
	Gentry	3,000	2,900	97
	Grundy	4,700	4,600	98
	Harrison	4,200	4,100	98
	Henry	7,800	7,700	99
	Holt	2,700	2,600	96
	Jackson	242,300	239,400	99
	Johnson	12,900	12,700	98
	Lafayette	11,300	11,200	99
	Linn	6,300	6,200	98
	Livingston	6,100	6,000	98
	Nodaway	7,700	7,600	99
	Pettis	13,800	13,600	98
	Platte	18,900	18,700	99
	Ray	8,000	7,900	99
	Saline	9,500	9,300	98
	NEBRASKA			
	Richardson	4,400	4,300	98

(Continued on page A-618)

Station Totals	1,026,600	1,013,300	98
Net Weekly Circulation (1986)			785,600
Average Daily Circulation (1986)			467,600

Missouri—Poplar Bluff

KPOB-TV

Ch. 15

(Satellite of WSIL-TV, Harrisburg, IL)

Network Service: ABC.

Licensee: WSIL-TV Inc., 21 W. Poplar St., Harrisburg, IL 62946.

Studio: Oak Grove Community, U.S. Rte. 67.

Technical Facilities: Channel No. 15 (476-482 MHz). Authorized power: 389-kw max. & 182-kw horizontal visual, 19.1-kw horizontal aural. Antenna: 600-ft. above av. terrain, 550-ft. above ground, 1050-ft. above sea level.

Latitude	36°	48'	02"
Longitude	90°	27'	03"

Transmitter: Oak Grove Community, U.S. Rte. 67.

Satellite Earth Station: Gardiner, 6-meter.

News Service: AP.

Ownership: See WSIL-TV, Harrisburg, IL.

Began Operation: Sept. 2, 1961. Left air Sept. 21, 1966; returned Jan. 14, 1977.

Represented (sales): Seltel Inc.

Represented (legal): Pepper & Corazzini.

Rates: Sold in combination with WSIL-TV, Harrisburg, IL.

Arbitron Data: Included with parent WSIL-TV, Harrisburg, IL.



Missouri—St. Joseph

KQTV

Ch. 2

Network Service: ABC.

Licensee: Elba Development Corp., 311 Ridge Rd. E, Rochester, NY 14621.

Studio: 40th & Faraon Sts., St. Joseph, MO 64506.

Telephone: 816-364-2222.

Technical Facilities: Channel No. 2 (54-60 MHz). Authorized power: 100-kw visual, 20-kw aural. Antenna: 810-ft. above av. terrain, 750-ft. above ground, 1770-ft. above sea level.

Latitude 39° 46' 12"
Longitude 94° 47' 53"

Holds CP for change to 10-kw aural, 2000-ft. above av. terrain, 1963-ft. above ground, 2998-ft. above sea level, lat. 39° 25' 21", long. 95° 02' 29"; transmitter to Oak Mills Rd., 5.3-mi. E of Potter, KS.

Transmitter: 40th & Faraon Sts.

Satellite Earth Stations: 3 in operation; ADM, 6.1-meter; Avcom & M/A-Com receivers.

News Services: AP, ABC.

Ownership: Fabri Development Corp. Malcolm I. Glazer, pres., 100%. For other interests, see Glazer under Group Ownership of TV Stations.

Began Operation: Sept. 13, 1953. Sale to present owner by Amaturo Group approved by FCC Sept. 10, 1979 (Television Digest, Vol. 19:24). Previous sale by ISC Industries approved July 3, 1973 (Vol. 13:29). Sale to ISC by Panax Corp. approved July 2, 1969 (Vol. 8:49; 9:27). Sale by Jesse D. Fine family was approved Aug. 30, 1963 (Vol. 3:12). Sale to Fine family by Kenyon Brown-Bing Crosby group approved Sept. 19, 1957 (Vol. 13:34, 38). Their purchase of station from Barton Pitts was approved Dec. 31, 1955 (Vol. 11:34, 47, 52).

Represented (sales): Katz Television.

Represented (legal): Dow, Lohnes & Albertson.

Represented (engineering): John H. Mullaney Consulting Radio Engineers Inc.

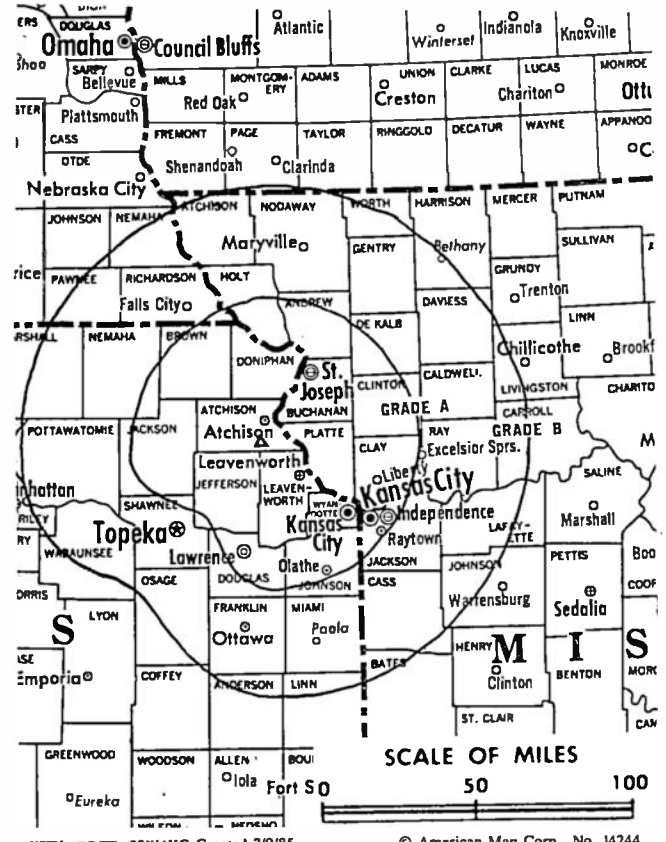
Personnel:
GEORGE LOAR, senior vice president & general manager.
DENISE SEARCY, general sales manager.
DAVE TILLERY, news director.
WAYNE TINER, director of engineering.

Highest 30 Sec. Rate: \$600.

NETWORK BASE HOURLY RATE: \$700.

Total Households: © MSI Consumer Market Data as of 1/1/86. TV Homes, TV% and Circulation © 1986 Arbitron. County coverage based on Arbitron study.

Net Weekly Circulation	State County	Total Households	TV Households	%
50% & Over	KANSAS			
	Atchison	6,500	6,400	98
	Brown	4,900	4,800	98
	Doniphan	3,400	3,300	97
	MISSOURI			
	Andrew	5,200	5,100	98
	Buchanan	32,200	31,800	99
	Caldwell	3,200	3,200	100
	Clinton	6,100	6,000	98
	Daviess	3,400	3,300	97
De Kalb	3,100	3,000	97	
Gentry	3,000	2,900	97	
Harrison	4,200	4,100	98	
Holt	2,700	2,600	96	
Livingston	6,100	6,000	98	



KQTV BPCT-80114KG Granted 7/9/85 © American Map Corp., No. 14244

Net Weekly Circulation	State County	Total Households	TV Households	%
50% & Over	Nodaway	7,700	7,600	99
	Worth	1,100	1,100	100
	NEBRASKA			
	Richardson	4,400	4,300	98
Between 25-49%	KANSAS			
	Jackson	4,500	4,400	98
	Leavenworth	18,700	18,500	99
	MISSOURI			
	Atchison	3,200	3,200	100
Grundy	4,700	4,600	98	
Between 5-24%	IOWA			
	Fremont	3,800	3,800	100
	Ringgold	2,400	2,400	100
	Taylor	3,300	3,200	97
	KANSAS			
	Jefferson	5,800	5,700	98
	Johnson	113,300	112,700	99
	Nemaha	4,200	4,100	98
	Pottawatomie	6,100	6,000	98
	Shawnee	62,500	61,800	99
MISSOURI				
Carroll	4,700	4,600	98	
Chariton	4,000	3,900	97	
Lafayette	11,300	11,200	99	
Mercer	1,800	1,800	100	
Platte	18,900	18,700	99	
Ray	8,000	7,900	99	
Station Totals		378,400	374,000	98
Net Weekly Circulation (1986)				116,900
Average Daily Circulation (1986)				63,600

Missouri—St. Joseph

KTAJ

Ch. 16

Grantee: All American TV Inc., 3047 Joy St., West Covina, CA 91791.

Studio: 1.5-mi. SW of intersection of Hwy. 31 & Rte. E, near Gower.

Telephone: 714-641-3222.

Technical Facilities: Channel No. 16 (482-488 MHz). Authorized power: 5000-kw max. visual, 500-kw max. aural. Antenna: 507-ft. above av. terrain, 463-ft. above ground, 1448-ft. above sea level.

Latitude 39° 39' 03"
Longitude 94° 40' 11"

Transmitter: 1.5-mi. SW of intersection of Hwy. 31 & Rte. E, near Gower.

Ownership: Non-profit corp. Larry Pearson, Cruz S. Arguinzi, Nicky Cruz, trustees. AATV is permittee of KDOR(TV), Bartlesville, OK & WTJP(TV), Gadsden, AL.

Due to Begin Operation: Oct. 1986.

Represented (legal): May & Dunne.

Represented (engineering): Smith & Powstenko.



Robert W. Rounsaville & Associates

MEDIA BROKERS AND CONSULTANTS

ATLANTA: 1-800-531-1500 ORLANDO: 1-800-328-3500

Missouri—St. Louis

KDNL-TV

Ch. 30

Network Service: None, independent.

Licensee: KDNL Inc.

Studio: 1215 Cole St., St. Louis, MO 63106.

Telephone: 314-436-3030.

Technical Facilities: Channel No. 30 (566-572 MHz). Authorized power: 2190-kw max. & 1950-kw horizontal visual, 218.5-kw aural. Antenna: 1135-ft. above av. terrain, 1155-ft. above ground, 1649-ft. above sea level.

Latitude 38° 34' 48"
Longitude 90° 19' 43"

Transmitter: Kenrick Seminary Grounds, Shrewsbury, MO.

Satellite Earth Stations: 2 Scientific-Atlanta, 5-meter; Scientific-Atlanta receivers.

Multichannel TV Sound: Stereo only.

News Service: AP.

Ownership: Subsidiary of Cox Enterprises Inc. For other interests, see Group Ownership of TV Stations.

Began Operation: June 8, 1969. Sale to present owner by Evans Bcstg. approved by FCC Nov. 25, 1981 (Television Digest, Vol. 21:10).

Represented (sales): MMT Sales Inc.

Represented (legal): Dow, Lohnes & Albertson.

Represented (engineering): Cohen & Dippell.

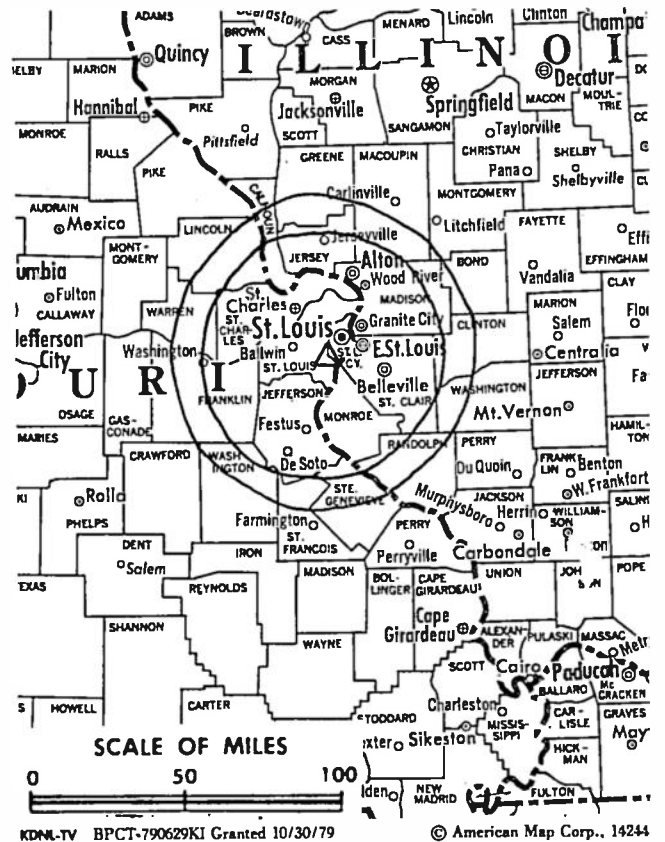
Personnel:

- WILLIAM VIANDS, vice president & general manager.
- JOHN McELFRESH, general sales manager.
- JIM WITHERS, director of station operations.
- GENE FAULKNER, chief engineer.
- ROBERT WEST, program director.
- PAUL KLICK, promotion manager.
- WILMA MATTA, business manager.
- MARY PAT O'NEILL, traffic manager.

Highest 30 Sec. Rate: \$600.

Total Households: © MSI Consumer Market Data as of 1/1/86. TV Homes, TV% and Circulation © 1986 Arbitron. County coverage based on Arbitron study.

Net Weekly Circulation	State County	Total Households	TV Households	%
50% & Over	ILLINOIS			
	Clinton	12,000	11,800	98
	Jersey	7,400	7,200	97
	Madison	92,600	91,300	99
	Monroe	7,600	7,400	97
	St Clair	93,700	92,000	98
	MISSOURI			
	Franklin	26,300	26,000	99
	Jefferson	53,100	52,600	99
	Lincoln	8,200	8,100	99
St Charles	55,200	54,700	99	
St Louis	354,500	350,600	99	
St Louis City	170,600	168,600	99	
Between 25-49%	ILLINOIS			
	Bond	6,300	6,100	97
	Calhoun	2,100	2,000	95
	Fayette	8,600	8,300	96
	Greene	6,300	6,200	98



Net Weekly Circulation	State County	Total Households	TV Households	%
Between 25-49%	Macoupin	19,900	19,500	98
	Marion	17,900	17,500	98
	Montgomery	12,500	12,200	98
	Randolph	12,700	12,400	98
	Scott	2,300	2,300	100
	Washington	6,000	5,800	97
	MISSOURI			
	Gasconade	5,200	5,100	98
	Marion	10,700	10,600	99
	Perry	5,900	5,800	98
Pike	6,100	6,000	98	
Ste Genevieve	5,500	5,400	98	
St Francois	16,200	16,000	99	
Warren	5,900	5,800	98	
Between 5-24%	ILLINOIS			
	Morgan	14,600	14,200	97
	Perry	8,900	8,600	97
	MISSOURI			
	Callaway	11,600	11,400	98
	Crawford	7,100	6,900	97
	Dent	5,700	5,500	96
	Iron	3,900	3,800	97
	Madison	4,500	4,400	98
	Mississippi	5,300	5,200	98
Montgomery	4,200	4,100	98	
Phelps	12,000	11,700	97	
Washington	6,400	6,300	98	
Wayne	4,800	4,700	97	
Station Totals		1,120,300	1,104,100	98
Net Weekly Circulation (1986)			535,100	
Average Daily Circulation (1986)			232,300	

Missouri—St. Louis

KMOV

(formerly KMOX-TV)

Ch. 4

Network Service: CBS.

Licensee: Viacom Broadcasting of Missouri Inc., One Memorial Dr., St. Louis, MO 63102.

Studio: One Memorial Dr., St. Louis, MO 63102.

Telephone: 314-621-4444. TWX: 910-761-1024.

Technical Facilities: Channel No. 4 (66-72 MHz). Authorized power: 100-kw visual, 15-kw aural. Antenna: 1110-ft. above av. terrain, 1214-ft. above ground, 1649-ft. above sea level.

Latitude 38° 31' 47"
Longitude 90° 17' 58"

Transmitter: 1900 Ave. H (Reavis Barracks Rd.), Lemay, MO.

Satellite Earth Stations: 2 in operation; Scientific-Atlanta receivers.

News Services: AP, UPI, CNN.

Ownership: Viacom Bcstg. Inc. For other interests, see Group Ownership of TV Stations.

Began Operation: July 8, 1954 as KWK-TV. Sale to present owner by CBS Inc. approved by FCC April 4, 1986 (Television Digest, Vol. 25:43, 49; 26:4, 6). Sale to CBS by group which included Robert T. Convey, Globe-Democrat Publishing Co. (Newhouse) and KSTP Inc. approved Oct. 30, 1957 by FCC, but did not begin operation as KMOX-TV until March 16, 1958 (Television Digest, Vol. 13:36, 43, 44, 48; 14:1, 2, 9).

Represented (sales): Blair Television.

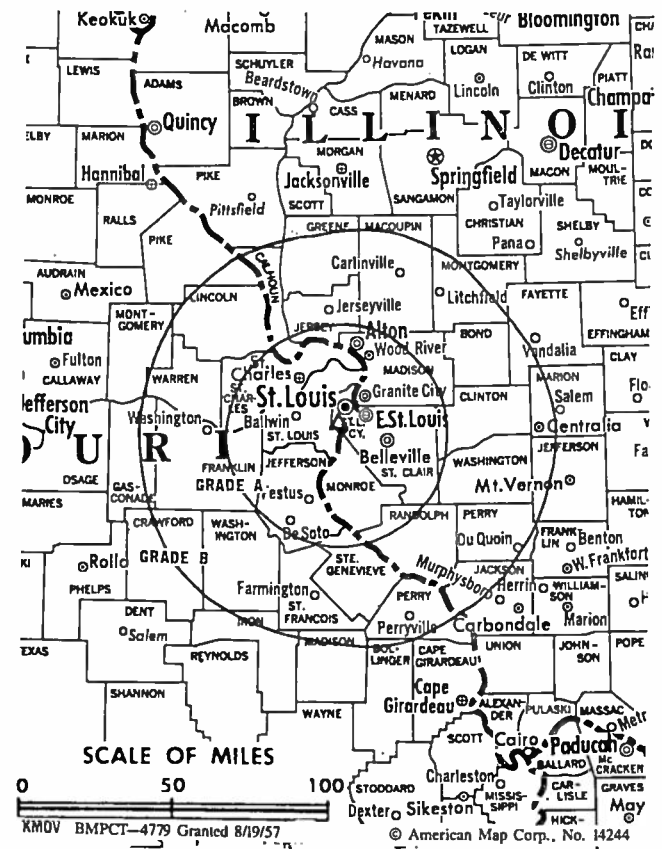
Personnel:

- ALLAN COHEN, vice president & general manager.
- ARTHUR TEK, business manager.
- RANDY OSWALD, general sales manager.
- ROBERT D. GRISSOM, national sales manager.
- AL HOLZER, director of news.
- KERRY GARCIA, traffic manager.
- PEGGY MILNER, associate business manager.
- JACK DAVIDSON, chief engineer.
- JIM ROTHSCHILD, director of operations.

Rates: Not available.

Total Households: © MSI Consumer Market Data as of 1/1/86. TV Homes, TV% and Circulation © 1986 Arbitron. County coverage based on Arbitron study.

Net Weekly Circulation	State County	Total Households	TV Households	%
50% & Over	ILLINOIS			
	Bond	6,300	6,100	97
	Calhoun	2,100	2,000	95
	Clinton	12,000	11,800	98
	Fayette	8,600	8,300	96
	Greene	6,300	6,200	98
	Jefferson	15,800	15,300	97
	Jersey	7,400	7,200	97
	Macoupin	19,900	19,500	98
	Madison	92,600	91,300	99
	Marion	17,900	17,500	98
	Monroe	7,600	7,400	97
	Montgomery	12,500	12,200	98
	Perry	8,900	8,600	97
	Randolph	12,700	12,400	98
	St Clair	93,700	92,000	98
	Washington	6,000	5,800	97
	MISSOURI	Crawford	7,100	6,900
Franklin		26,300	26,000	99
Gasconade		5,200	5,100	98
Iron		3,900	3,800	97



Net Weekly Circulation	State County	Total Households	TV Households	%
50% & Over	Jefferson	53,100	52,600	99
	Lincoln	8,200	8,100	99
	Madison	4,500	4,400	98
	Montgomery	4,200	4,100	98
	Pike	6,100	6,000	98
	St Charles	55,200	54,700	99
	Ste Genevieve	5,500	5,400	98
	St Francois	16,200	16,000	99
	St Louis	354,500	350,600	99
	Warren	5,900	5,800	98
Washington	6,400	6,300	98	
St Louis City	170,600	168,600	99	
Between 25-49%	MISSOURI			
	Dent	5,700	5,500	96
	Maries	2,900	2,800	97
	Perry	5,900	5,800	98
	Phelps	12,000	11,700	97
Reynolds	3,000	2,900	97	
Between 5-24%	ILLINOIS			
	Adams	27,400	27,000	99
	Clay	6,300	6,000	95
	Jackson	24,200	23,400	97
	Morgan	14,600	14,200	97
	Pike	7,600	7,400	97
	Scott	2,300	2,300	100
	MISSOURI			
	Audrain	9,600	9,500	99
	Bollinger	4,100	4,000	98
Boone	38,800	38,200	98	
Butler	14,700	14,300	97	
Callaway	11,600	11,400	98	
Cole	21,600	21,400	99	
Wayne	4,800	4,700	97	
Station Totals		1,280,300	1,260,500	98
Net Weekly Circulation (1986)				968,100
Average Daily Circulation (1986)				573,500

Missouri—St. Louis

KNLC

Ch. 24

Network Service: None, independent.

Licensee: New Life Evangelistic Center Inc., 1411 Locust St., St. Louis, MO 63103.

Studio: 1411 Locust St., St. Louis, MO 63103.

Telephone: 314-436-2424.

Mailing Address: Box 924, St. Louis, MO 63188.

Technical Facilities: Channel No. 24 (530-536 MHz). Authorized power: 3090-kw max. visual, 309-kw max. aural. Antenna: 1000-ft. above av. terrain, 706-ft. above ground, 1621-ft. above sea level.

Latitude 38° 21' 40"
Longitude 90° 32' 58"

Transmitter: 6091 Tower Rd., House Springs.

Ownership: Non-profit corp. Officers: Rev. Larry Rice, pres.; Rev. Ray Redlich, v.p.; Rev. Ken Klingerman, secy.-treas.

Began Operation: Sept. 12, 1982.

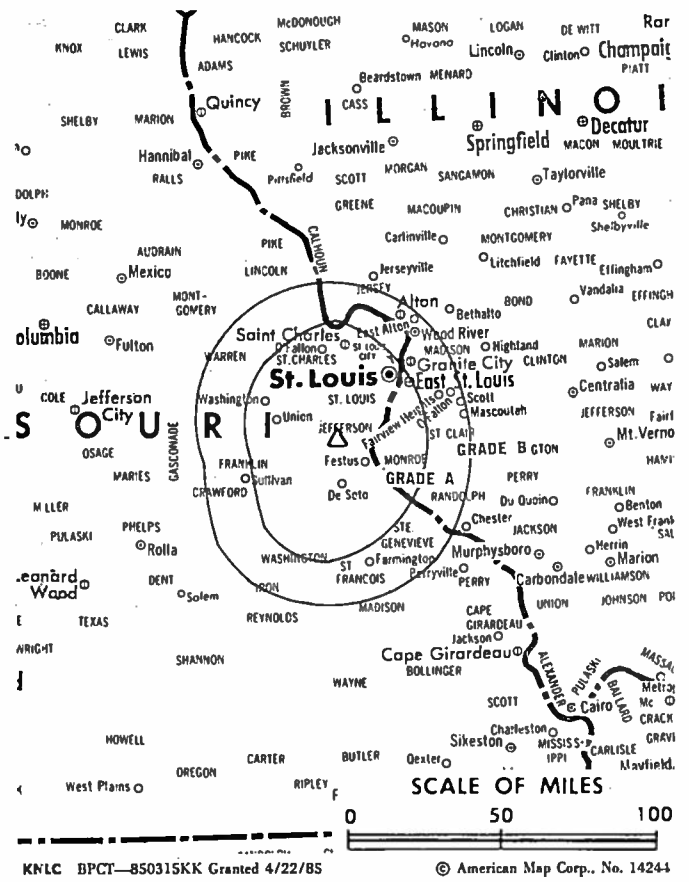
Represented (legal): John Midlen.

Personnel:
JIM BARNES, general manager.

Rates: Not available.

Total Households: © MSI Consumer Market Data as of 1/1/86. TV Homes, TV% and Circulation © 1986 Arbitron. County coverage based on Arbitron study.

Net Weekly Circulation	State County	Total Households	TV Households	%
Between 5-24%	ILLINOIS			
	Monroe	7,600	7,400	97
	St Clair	93,700	92,000	98
	MISSOURI			
	Crawford	7,100	6,900	97
	Franklin	26,300	26,000	99



KNLC BPCT—850315KK Granted 4/22/85 © American Map Corp., No. 14244

Net Weekly Circulation	State County	Total Households	TV Households	%
Between 5-24%	Jefferson	53,100	52,600	99
	St Charles	55,200	54,700	99
	St Louis	354,500	350,600	99
	St Louis City	170,600	168,600	99
Station Totals		768,100	758,800	98
Net Weekly Circulation (1986)				52,700
Average Daily Circulation (1986)				12,300

Missouri—St. Louis

KPLR-TV

Ch. 11

Network Service: None, independent.

Licensee: Koplars Communications Inc., 4935 Lindell Blvd., St. Louis, MO 63108.

Studio: 4935 Lindell Blvd., St. Louis, MO 63108.

Telephone: 314-367-7211. TWX: 910-761-1093.

Technical Facilities: Channel No. 11 (198-204 MHz). Authorized power: 316-kw visual, 55-kw aural. Antenna: 1007-ft. above av. terrain, 1214-ft. above ground, 1506-ft. above sea level.

Latitude 38° 31' 47"
Longitude 90° 17' 58"

Transmitter: Reavis Barracks Rd. & Ave. H, Lemay, MO.

Multichannel TV Sound: Stereo only.

Satellite Earth Stations: Transmit/receive; Harris, 9-meter; Rohr, 11-meter; Harris receivers.

News Services: AP, INDX, CNN, UPI.

Ownership: Koplars Enterprises Inc. Estate of Harold Koplars, 100%. Also owns KRBK-TV, Sacramento, CA & is applicant for Ch. 15, Omaha, NE.

Began Operation: April 28, 1959.

Represented (sales): TeleRep Inc.

Represented (legal): Koteen & Naftalin.

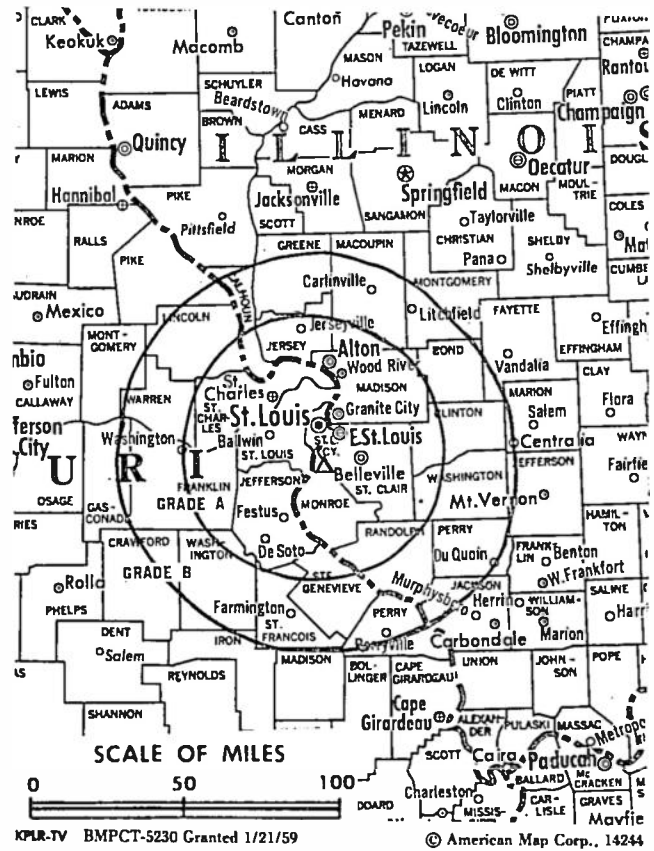
Personnel:

TED KOPLAR, president.
BARRY BAKER, senior vice president & dir., broadcast division.
LARRY MARCUS, vice president of business affairs.
JIM WRIGHT, vice president of operations.
GREG FILANDRINOS, director of sales.
DENNY VAN VALKENBURGH, national sales manager.
TIM MCKERNAN, local sales manager.
JIM R. MOOLE, chief engineer.
HOWARD STEVENS, director of programming.
JIM WINKLE, production manager.
GIL ENGLER, news director.
BETSEY HOLM, director of design.
JAN PENDLETON, traffic manager.
MARIE T. BOYKIN, public affairs director.

Highest 30 Sec. Rate: \$3000.

Total Households: © MSI Consumer Market Data as of 1/1/86. TV Homes, TV% and Circulation © 1986 Arbitron. County coverage based on Arbitron study.

Net Weekly Circulation	State County	Total Households	TV Households	%
50% & Over	ILLINOIS			
	Bond	6,300	6,100	97
	Calhoun	2,100	2,000	95
	Clinton	12,000	11,800	98
	Fayette	8,600	8,300	96
	Greene	6,300	6,200	98
	Jefferson	15,800	15,300	97
	Jersey	7,400	7,200	97
	Macoupin	19,900	19,500	98
	Madison	92,600	91,300	99
	Marion	17,900	17,500	98
	Monroe	7,600	7,400	97
	Montgomery	12,500	12,200	98
	Morgan	14,600	14,200	97
	Perry	8,900	8,600	97
	Randolph	12,700	12,400	98
	St. Clair	93,700	92,000	98
	Scott	2,300	2,300	100
	Washington	6,000	5,800	97



Net Weekly Circulation	State County	Total Households	TV Households	%
50% & Over	MISSOURI			
	Crawford	7,100	6,900	97
	Franklin	26,300	26,000	99
	Gasconade	5,200	5,100	98
	Iron	3,900	3,800	97
	Jefferson	53,100	52,600	99
	Lincoln	8,200	8,100	99
	Madison	4,500	4,400	98
	Perry	5,900	5,800	98
	Pike	6,100	6,000	98
	St. Charles	55,200	54,700	99
	Ste. Genevieve	5,500	5,400	98
	St. Francois	16,200	16,000	99
	St. Louis	354,500	350,600	99
Warren	5,900	5,800	98	
Washington	6,400	6,300	98	
St. Louis City	170,600	168,600	99	

Net Weekly Circulation	State County	Total Households	TV Households	%
Between 25-49%	ILLINOIS			
	Adams	27,400	27,000	99
	Christian	14,400	14,100	98
	Clay	6,300	6,000	95
	Effingham	12,400	11,900	96
	Franklin	18,300	17,800	97
	Jackson	24,200	23,400	97
	Macon	50,700	49,800	98
	Pike	7,600	7,400	97
	Richland	7,300	7,100	97
	Sangamon	74,400	72,600	98
Williamson	24,300	23,600	97	

(Continued on page A-619)

Station Totals	1,561,900	1,535,700	98
Net Weekly Circulation (1986)		912,700	
Average Daily Circulation (1986)		427,700	

Missouri—St. Louis

KSDK

Ch. 5

Network Service: NBC.

Licensee: Multimedia KSDK Inc.

Studio: Television Plaza, 1000 Market St., St. Louis, MO 63101.

Telephone: 314-421-5055. TWX: 910-761-1037.

Technical Facilities: Channel No. 5 (76-82 MHz). Authorized power: 100-kw visual, 20-kw aural. Antenna: 1090-ft. above av. terrain, 1159-ft. above ground, 1649-ft. above sea level.

Latitude 38° 34' 05"
Longitude 90° 19' 55"

Transmitter: 6871 Heege Rd., St. Louis County, MO.

Satellite Earth Stations: Transmit/receive, RCA, 3-meter, 3.7-meter & 6.1-meter Ku-band; Anixter-Mark, 5-meter; Anixter-Mark, Harris & Microdyne receivers.

Multichannel TV Sound: Stereo only.

News Services: AP, UPI, NBC.

Ownership: Multimedia Inc. For other interests, see Group Ownership of TV Stations.

Began Operation: Feb. 8, 1947. Assignment of license to present owner by Pulitzer Publishing approved by FCC Feb. 17, 1983 (Television Digest, Vol. 21:12; 22:1; 23:8).

Represented (sales): Katz Television.

Represented (legal): Dow, Lohnes & Albertson.

Represented (engineering): Jules Cohen & Associates.

Personnel:

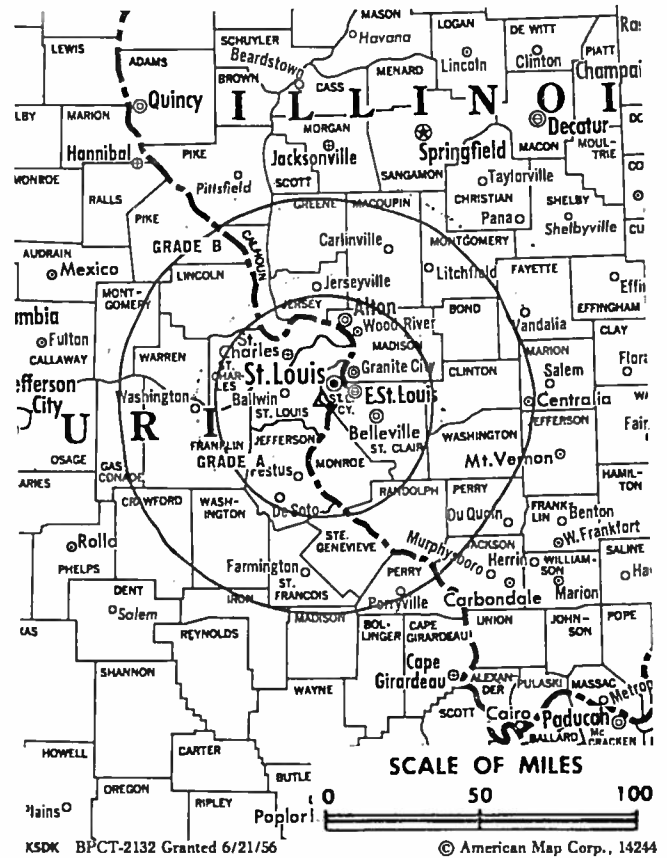
- WILLIAM L. BOLSTER, vice president & general manager.
- EDWARD J. PIETTE, director of broadcast operations.
- EUNICE BECKWITH, manager of community affairs.
- WILLIAM J. KATSAFANAS, general sales manager.
- MARYANNE BRANDMEIER, national sales manager.
- ROBERT DREWEL, local sales manager.
- RICHARD BRASE, director of advertising & promotion.
- TERRY DOLL, public relations.
- STEVE ANTONIOTTI, director of news.
- EUGENE HILL, director of engineering.

Rates: On request.

NETWORK BASE HOURLY RATE: \$2350.

Total Households: © MSI Consumer Market Data as of 1/1/86. TV Homes, TV% and Circulation © 1986 Arbitron. County coverage based on Arbitron study.

Net Weekly Circulation	State County	Total Households	TV Households	TV%
50% & Over	ILLINOIS			
	Bond	6,300	6,100	97
	Calhoun	2,100	2,000	95
	Clay	6,300	6,000	95
	Clinton	12,000	11,800	98
	Fayette	8,600	8,300	96
	Greene	6,300	6,200	98
	Jefferson	15,800	15,300	97
	Jersey	7,400	7,200	97
	Macoupin	19,900	19,500	98
	Madison	92,600	91,300	99
	Marion	17,900	17,500	98
	Monroe	7,600	7,400	97
	Montgomery	12,500	12,200	98
	Perry	8,900	8,600	97
	Randolph	12,700	12,400	98



Net Weekly Circulation	State County	Total Households	TV Households	TV%
50% & Over	St Clair	93,700	92,000	98
	Scott	2,300	2,300	100
	Washington	6,000	5,800	97
MISSOURI	Crawford	7,100	6,900	97
	Dent	5,700	5,500	96
	Franklin	26,300	26,000	99
	Gasconade	5,200	5,100	98
	Iron	3,900	3,800	97
	Jefferson	53,100	52,600	99
	Lincoln	8,200	8,100	99
	Madison	4,500	4,400	98
	Montgomery	4,200	4,100	98
	Perry	5,900	5,800	98
	Phelps	12,000	11,700	97
	Pike	6,100	6,000	98
	Reynolds	3,000	2,900	97
	St Charles	55,200	54,700	99
	Ste Genevieve	5,500	5,400	98
	St Francois	16,200	16,000	99
	St Louis	354,500	350,600	99
Warren	5,900	5,800	98	
Washington	6,400	6,300	98	
St Louis City	170,600	168,600	99	
BETWEEN 25-49%	ILLINOIS			
	Jackson	24,200	23,400	97
	Morgan	14,600	14,200	97
Pike	7,600	7,400	97	
(Continued on page A-619)				
Station Totals		1,405,500	1,382,700	98
Net Weekly Circulation (1986)			1,050,700	
Average Daily Circulation (1986)			699,500	

Missouri—St. Louis

KTVI

Ch. 2

Network Service: ABC.

Licensee: KTVI-TV Inc., 5915 Berthold Ave., St. Louis, MO 63110.

Studio: 5915 Berthold Ave., St. Louis, MO 63110.

Telephone: 314-647-2222. TWX: 314-556-0082.

Technical Facilities: Channel No. 2 (54-60 MHz). Authorized power: 100-kw visual, 20-kw aural. Antenna: 1085-ft. above av. terrain, 1049-ft. above ground, 1649-ft. above sea level.

Latitude 38° 32' 07"

Longitude 90° 22' 23"

Transmitter: 10001 Emil Ave., Sappington, MO.

Satellite Earth Stations: 3 in operation; Andrew Corp., 4.5-meter & 7.3-meter; Avantek receivers.

News Services: AP, UPI.

Ownership: Times Mirror Co. For other interests, see Group Ownership of TV Stations.

Began Operation: Aug. 10, 1953 as WTVI, Ch. 54, Belleville, IL-St. Louis; on April 9, 1955 shifted facilities to Ch. 36 acquired from off-air KSTM-TV (Television Digest, Vol. 11:16). March 20, 1957, left air temporarily for changeover to Ch. 2; resumed operation April 15, 1957 (Vol. 14:6, 12). Sale of 74% by Harry Tenenbaum, Paul E. Peltason and associates to Newhouse Bcstg., increasing its holdings to 100% was approved by FCC June 10, 1964. Sale to present owner approved March 7, 1980 (Vol. 18:50; 19:19).

Represented (sales): Harrington, Righter & Parsons Inc.

Represented (legal): Wilmer, Cutler & Pickering.

Represented (engineering): Lohnes & Culver.

Personnel:

JOHN J. McCRORY, president.

CASON CAPPS, vice president & general manager.

MARSHALL GALLIERS, vice president & station manager.

VIC SKAGGS, program director.

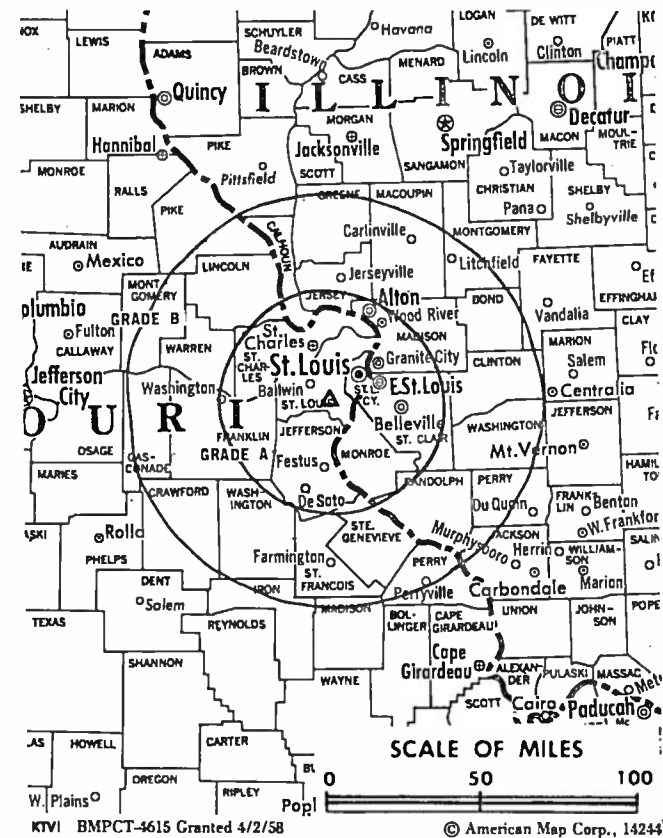
IAN MacBRYDE, news director.

NOBLE REDMON, chief engineer.

Rates: Not available.

Total Households: © MSI Consumer Market Data as of 1/1/86. TV Homes, TV% and Circulation © 1986 Arbitron. County coverage based on Arbitron study.

Net Weekly Circulation	State County	Total Households	TV Households	%
50% & Over	ILLINOIS			
	Bond	6,300	6,100	97
	Calhoun	2,100	2,000	95
	Clinton	12,000	11,800	98
	Fayette	8,600	8,300	96
	Greene	6,300	6,200	98
	Jersey	7,400	7,200	97
	Macoupin	19,900	19,500	98
	Madison	92,600	91,300	99
	Marion	17,900	17,500	98
	Monroe	7,600	7,400	97
	Montgomery	12,500	12,200	98
	Morgan	14,600	14,200	97
	Perry	8,900	8,600	97
	Randolph	12,700	12,400	98
	St Clair	93,700	92,000	98
	Scott	2,300	2,300	100
	Washington	6,000	5,800	97
	MISSOURI	Crawford	7,100	6,900
Franklin		26,300	26,000	99
Gasconade		5,200	5,100	98
Iron		3,900	3,800	97
Jefferson		53,100	52,600	99
Lincoln		8,200	8,100	99
Madison		4,500	4,400	98
Perry		5,900	5,800	98
Pike		6,100	6,000	98
Reynolds		3,000	2,900	97



Nat Weekly Circulation	State County	Total Households	TV Households	%
50% & Over	St Charles	55,200	54,700	99
	Ste Genevieve	5,500	5,400	98
	St Francois	16,200	16,000	99
	St Louis	354,500	350,600	99
	Warren	5,900	5,800	98
	Washington	6,400	6,300	98
	St Louis City	170,600	168,600	99
Between 25-49%	ILLINOIS			
	Jefferson	15,800	15,300	97
	Pike	7,600	7,400	97
	MISSOURI			
Dent	5,700	5,500	96	
Maries	2,900	2,800	97	
Marion	10,700	10,600	99	
Montgomery	4,200	4,100	98	
Phelps	12,000	11,700	97	
Wayne	4,800	4,700	97	
Between 5-24%	IOWA			
	Lee	16,500	16,300	99
	ILLINOIS			
	Adams	27,400	27,000	99
	Jackson	24,200	23,400	97
	MISSOURI			
	Audrain	9,600	9,500	99
	Bollinger	4,100	4,000	98
	Boone	38,800	38,200	98
	Butler	14,700	14,300	97
	Callaway	11,600	11,400	98
	Cole	21,600	21,400	99
	Osage	4,000	3,900	98
Ralls	3,500	3,500	100	
Randolph	9,600	9,400	98	
Stoddard	11,100	10,900	98	
Station Totals		1,329,400	1,309,100	98
Net Weekly Circulation (1986)			968,300	
Average Daily Circulation (1986)			576,000	

Missouri—Springfield

KDEB-TV

Ch. 27

Network Service: None, independent.

Licensee: WTVY Inc., 3000 E. Cherry St., Springfield, MO 65804.

Studio: 3000 E. Cherry St., Springfield, MO 65804.

Telephone: 417-862-2727.

Technical Facilities: Channel No. 27 (548-554 MHz). Authorized power: 5000-kw max. visual, 500-kw max. aural. Antenna: 1688-ft. above av. terrain, 1592-ft. above ground, 3147-ft. above sea level.

Latitude 37° 11' 40"
Longitude 92° 56' 04"

Transmitter: 2.5-mi. NNE of Fordland, MO.

Satellite Earth Stations: Microdyne, 5-meter; Harris & Microdyne receivers.

Multichannel TV Sound: Stereo only.

News Service: AP.

Ownership: Charles Woods, pres.-secy., 100%; David Woods, v.p.-treas. For other interests, see Group Ownership of TV Stations.

Began Operation: Oct. 2, 1968. Sale to present owner by Kenneth E. Meyer, et al., approved by FCC March 18, 1985.

Represented (sales): Seltel Inc.

Represented (legal): Kenkel, Barnard & Edmunson.

Represented (engineering): Jules Cohen & Associates.

Personnel:

CHARLES WOODS, president.
RICK LIPPS, general manager.
BILL LEARY, chief engineer.

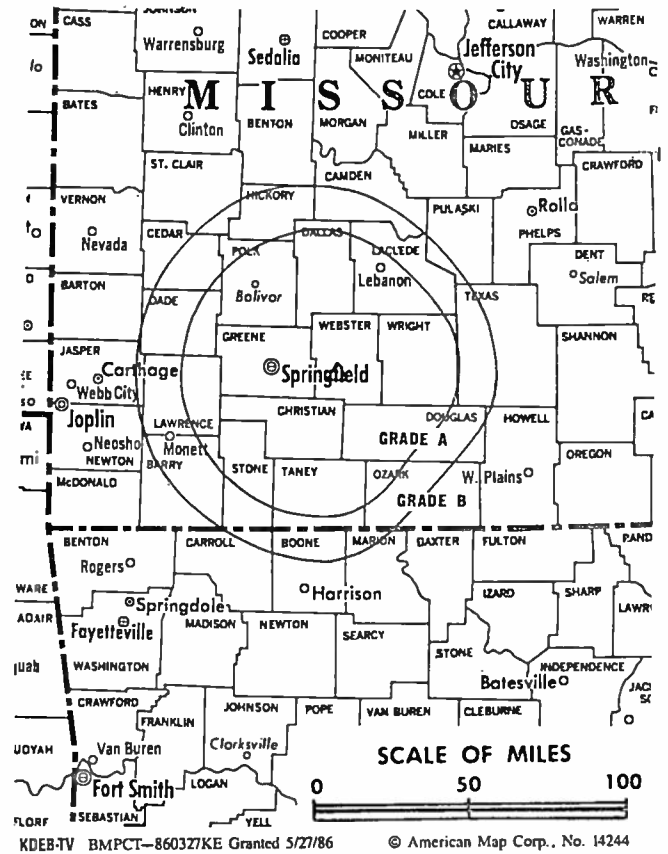
Highest One Hour Rate: \$2500.

Highest 30 Sec. Rate (July 23, 1985): \$450.

NETWORK BASE HOURLY RATE: \$275.

Total Households: © MSI Consumer Market Data as of 1/1/86. TV Homes, TV% and Circulation © 1986 Arbitron. County coverage based on Arbitron study.

Net Weekly Circulation	State County	Total Households	TV Households	%
50% & Over	ARKANSAS			
	Baxter	13,100	12,800	98
	Boone	11,000	10,800	98
	Carroll	7,200	7,000	97
	MISSOURI			
	Christian	9,200	9,000	98
	Dallas	4,700	4,600	98
	Douglas	4,700	4,600	98
	Greene	75,500	74,700	99
	Hickory	3,000	2,900	97
	Laclede	9,800	9,600	98
	Ozark	3,400	3,300	97
	Polk	7,200	7,000	97
	Pulaski	10,200	10,000	98
	Stone	7,300	7,100	97
	Taney	9,500	9,300	98
	Webster	7,600	7,400	97



Net Weekly Circulation	State County	Total Households	TV Households	%
50% & Over	Wright	6,400	6,200	97
Between 25-49%	ARKANSAS			
	Marion	4,900	4,800	98
	Newton	3,000	2,900	97
	MISSOURI			
	Camden	9,300	9,100	98
	Cedar	5,100	5,000	98
	Dade	3,100	3,100	98
Dent	5,700	5,500	96	
Howell	11,800	11,300	96	
Lawrence	11,500	11,300	98	
Texas	8,300	8,000	96	
Between 5-24%	ARKANSAS			
	Fulton	4,300	4,100	95
	MISSOURI			
	Barry	10,000	9,800	98
	Barton	4,700	4,600	98
	Maries	2,900	2,800	97
	Morgan	5,900	5,800	98
	Phelps	12,000	11,700	97
St. Clair	3,400	3,300	97	
Shannon	2,900	2,700	93	
Station Totals		298,600	292,100	97
Net Weekly Circulation (1986)			157,200	
Average Daily Circulation (1986)			70,300	

Missouri—Springfield

KOLR

Ch. 10

Network Service: CBS.

Licensee: Independent Broadcasting Co., Box 1716, Springfield, MO 65805.

Studio: 2650 E. Division St., Springfield, MO 65803.

Telephone: 417-862-1010. TWX: 910-775-4718.

Technical Facilities: Channel No. 10 (192-198 MHz). Authorized power: 282-kw visual, 28.2-kw aural. Antenna: 2070-ft. above av. terrain, 1997-ft. above ground, 3577-ft. above sea level.

Latitude 37° 13' 08"
Longitude 92° 56' 56"

Transmitter: State Hwy. FF near Fordland, MO.

Satellite Earth Stations: 4 in operation; Scientific-Atlanta, 4.6-meter, 7-meter & Ku-band; Scientific-Atlanta receivers.

News Service: AP.

Ownership: J. H. Cooper, pres., 49.62%; John O. Cooper, v.p.-asst. secy.-treas., 49.62%; Ellis Shook, v.p.; Peter C. Charles, secy.; William P. Sanford, asst. secy.; Clyde Martin, asst. treas, 0.25% each.

Began Operation : March 14, 1953.

Represented (sales): Katz Television.

Represented (legal): Dempsey & Koplovitz.

Personnel:

ELLIS SHOOK, vice president & general manager.

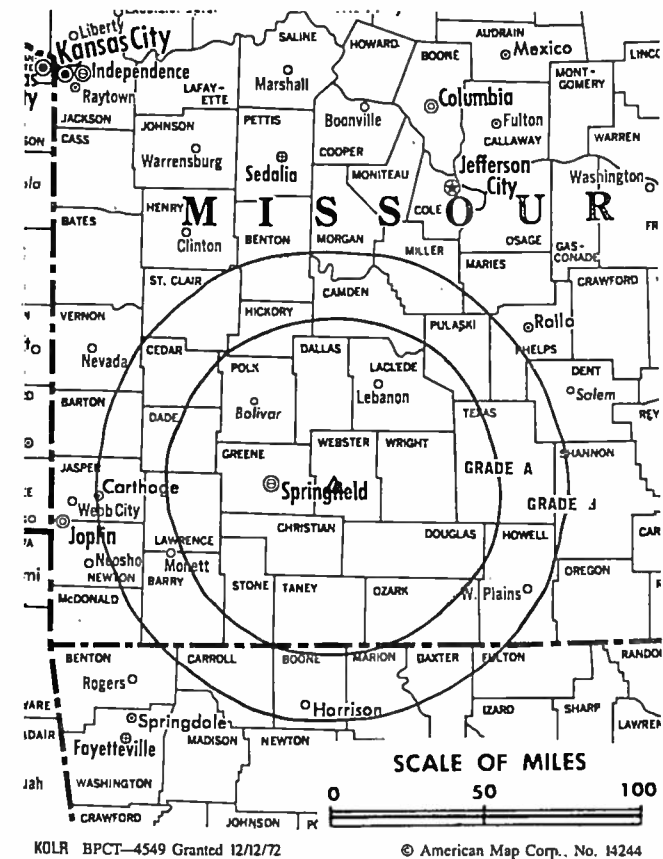
BILL WATTS, general sales manager.

HOWARD FROST, chief engineer.

Rates: On request.

Total Households: © MSI Consumer Market Data as of 1/1/86. TV Homes, TV% and Circulation © 1986 Arbitron. County coverage based on Arbitron study.

Net Weekly Circulation	State County	Total Households	TV Households	%
50% & Over	ARKANSAS			
	Baxter	13,100	12,800	98
	Boone	11,000	10,800	98
	Carroll	7,200	7,000	97
	Fulton	4,300	4,100	95
	Izard	4,800	4,600	96
	Madison	4,400	4,200	95
	Marion	4,900	4,800	98
	Newton	3,000	2,900	97
	MISSOURI			
	Barry	10,000	9,800	98
	Benton	5,200	5,000	96
	Camden	9,300	9,100	98
	Cedar	5,100	5,000	98
Christian	9,200	9,000	98	
Dade	3,100	3,100	98	
Dallas	4,700	4,600	98	
Dent	5,700	5,500	96	
Douglas	4,700	4,600	98	
Greene	75,500	74,700	99	
Hickory	3,000	2,900	97	
Howell	11,800	11,300	96	
Laclede	9,800	9,600	98	
Lawrence	11,500	11,300	98	
Morgan	5,900	5,800	98	
Oregon	3,900	3,700	95	
Ozark	3,400	3,300	97	



KOLR BPCT-4549 Granted 12/12/72

© American Map Corp., No. 14244

Net Weekly Circulation	State County	Total Households	TV Households	%
50% & Over	Polk	7,200	7,000	97
	Pulaski	10,200	10,000	98
	St Clair	3,400	3,300	97
	Shannon	2,900	2,700	93
	Stone	7,300	7,100	97
	Taney	9,500	9,300	98
	Texas	8,300	8,000	96
	Webster	7,600	7,400	97
	Wright	6,400	6,200	97
Between 25-49%	ARKANSAS			
	Sharp	6,500	6,200	95
	Washington	39,100	38,200	98
	MISSOURI			
	Henry	7,800	7,700	99
	Miller	7,600	7,500	99
Phelps	12,000	11,700	97	
Vernon	7,700	7,500	97	
Between 5-24%	ARKANSAS			
	Benton	33,400	32,700	98
	Searcy	3,500	3,400	97
	Stone	3,600	3,500	97
	MISSOURI			
	Barton	4,700	4,600	98
	Jasper	34,200	33,700	99
	Mc Donald	5,900	5,800	98
	Maries	2,900	2,800	97
	Newton	16,000	15,800	99
Station Totals		482,200	471,600	97
Net Weekly Circulation (1986)			296,800	
Average Daily Circulation (1986)			183,200	

Missouri—Springfield

KSPR

Ch. 33

Network Service: ABC.

Licensee: Telepictures Bcstg. KSPR Corp.

Studio: 1359 St. Louis St., Springfield, MO 65802.

Telephone: 417-831-1333.

Technical Facilities: Channel No. 33 (584-590 MHz). Authorized power: 5010-kw max. & 1580-kw horizontal visual, 110-kw max. & 100-kw horizontal aural. Antenna: 1995-ft. above av. terrain, 1816-ft. above ground, 3390-ft. above sea level.

Latitude 37° 13' 08"
Longitude 92° 56' 56"

Transmitter: 4-mi. N of Fordland, MO.

Satellite Earth Stations: Andrew 7.3-meter; United Satellite, 5-meter; Andrew, Gardiner & Harris receivers.

Multichannel TV Sound: Stereo & separate audio program.

News Service: ABC.

Ownership: Lorimar-Telepictures Corp., 100%. For other interests, see Group Ownership of TV Stations.

Began Operation: March 9, 1983. Sale to present owner by Springfield TV Assoc. Ltd. approved by FCC Dec. 12, 1984.

Represented (sales): Petry Television Inc.

Represented (legal): Wiley, Rein & Fielding.

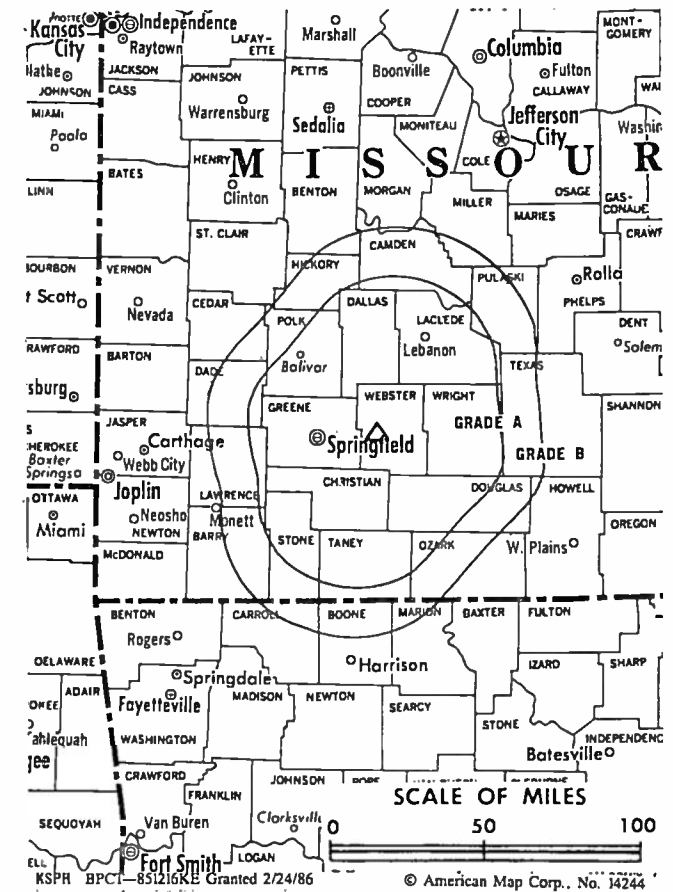
Personnel:

- JOHN R. STUART, general manager.
- RANDY CLELAND, general sales manager.
- MICHAEL A. McMELLON, operations & program director.
- CINDY SKIDMORE, promotion manager.
- PAUL G. KATONA, chief engineer.
- RHED KHILLING, production manager.
- AMAURO OBREGON, controller.
- ELAINE REED, traffic supervisor.

Highest 30 Sec. Rate (May 9, 1986): \$175.

Total Households: © MSI Consumer Market Data as of 1/1/86, TV Homes, TV% and Circulation © 1986 Arbitron. County coverage based on Arbitron study.

Net Weekly Circulation	State County	Total Households	TV Households	%
50% & Over	MISSOURI			
	Cedar	5,100	5,000	98
	Christian	9,200	9,000	98
	Dade	3,100	3,100	98
	Dallas	4,700	4,600	98
	Douglas	4,700	4,600	98
	Greene	75,500	74,700	99
	Hickory	3,000	2,900	97
	Laclede	9,800	9,600	98
	Polk	7,200	7,000	97
	Taney	9,500	9,300	98
	Webster	7,600	7,400	97



Net Weekly Circulation	State County	Total Households	TV Households	%
50% & Over	Wright	6,400	6,200	97
Between 25-49%	MISSOURI			
	Barry	10,000	9,800	98
	Camden	9,300	9,100	98
	Howell	11,800	11,300	96
	Lawrence	11,500	11,300	98
	Pulaski	10,200	10,000	98
	Shannon	2,900	2,700	93
Between 5-24%	ARKANSAS			
	Baxter	13,100	12,800	98
	Boone	11,000	10,800	98
	Carroll	7,200	7,000	97
	Marion	4,900	4,800	98
	MISSOURI			
	Dent	5,700	5,500	96
Maries	2,900	2,800	97	
Oregon	3,900	3,700	95	
Ozark	3,400	3,300	97	
St. Clair	3,400	3,300	97	
Station Totals		272,600	266,700	97
Net Weekly Circulation (1986)			121,400	
Average Daily Circulation (1986)			57,000	

Missouri—Springfield

KYTV

Ch. 3

Network Service: NBC.

Licensee: KY3 Inc., Box 3500, Springfield, MO 65808.

Studio: 999 W. Sunshine, Springfield, MO 65804.

Telephone: 417-866-2766. TWX: 910-775-4714.

Technical Facilities: Channel No. 3 (60-66 MHz). Authorized power: 95.5-kw visual, 14.1-kw aural. Antenna: 2040-ft. above av. terrain, 2000-ft. above ground, 3565-ft. above sea level.

Latitude 37° 10' 11"
Longitude 92° 56' 30"

Transmitter: 0.7-mi. N of Fordland, MO.

Satellite Earth Stations: 5 in operation; Harris, M/A-Com & Scientific-Atlanta receivers.

News Service: AP.

Ownership: Harte-Hanks Communications Inc., 100%. For other interests, see Group Ownership & Newspaper Ownership of TV Stations.

Began Operation: Oct. 1, 1953. Sale to present owner by Grand Prairie Investment Co. & Mark Twain Media Inc. approved by FCC Oct. 13, 1978 (Television Digest, Vol. 18:21).

Represented (sales): Blair Television.

Represented (legal): Arnold & Porter.

Represented (engineering): A. D. Ring & Associates.

Personnel:

- STANLEY PEDERSON, vice president & general manager.
- BROOKS HOGG, general sales manager.
- NATALIE MURPHY, public affairs director.
- DAN WHITE, production manager.
- LIBBY SALISBURY, promotion manager.
- JOYCE REED, news director.

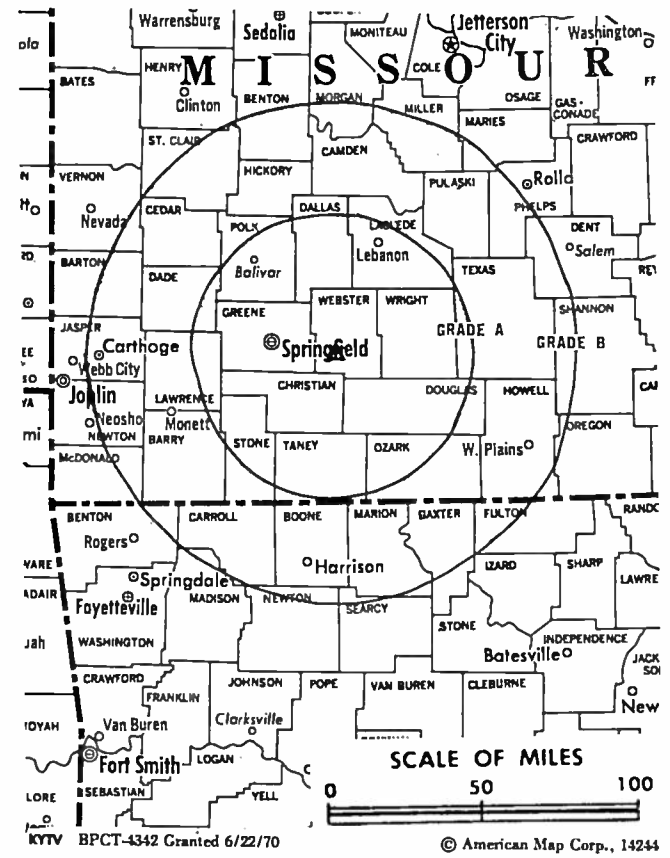
Highest One Hour Rate: \$2500.

Highest 30 Sec. Rate (Feb. 6, 1986): \$1200.

NETWORK BASE HOURLY RATE: \$2300.

Total Households: © MSI Consumer Market Data as of 1/1/86. TV Homes, TV% and Circulation © 1986 Arbitron. County coverage based on Arbitron study.

Net Weekly Circulation	State County	Total Households	TV Households	%	
50% & Over	ARKANSAS				
		Baxter	13,100	12,800	98
		Boone	11,000	10,800	98
		Carroll	7,200	7,000	97
		Fulton	4,300	4,100	95
		Izard	4,800	4,600	96
		Madison	4,400	4,200	95
		Marion	4,900	4,800	98
		Newton	3,000	2,900	97
		MISSOURI			
		Barry	10,000	9,800	98
		Benton	5,200	5,000	96
		Camden	9,300	9,100	98
		Cedar	5,100	5,000	98
		Christian	9,200	9,000	98
		Dade	3,100	3,100	98
		Dallas	4,700	4,600	98
	Dent	5,700	5,500	96	
	Douglas	4,700	4,600	98	
	Greene	75,500	74,700	99	
	Hickory	3,000	2,900	97	
	Howell	11,800	11,300	96	
	Laclede	9,800	9,600	98	



Net Weekly Circulation	State County	Total Households	TV Households	%	
50% & Over	Lawrence	11,500	11,300	98	
	Morgan	5,900	5,800	98	
	Oregon	3,900	3,700	95	
	Ozark	3,400	3,300	97	
	Phelps	12,000	11,700	97	
	Polk	7,200	7,000	97	
	Pulaski	10,200	10,000	98	
	St Clair	3,400	3,300	97	
	Shannon	2,900	2,700	93	
	Stone	7,300	7,100	97	
	Taney	9,500	9,300	98	
	Texas	8,300	8,000	96	
	Webster	7,600	7,400	97	
Wright	6,400	6,200	97		
Between 25-49%	ARKANSAS				
	Searcy	3,500	3,400	97	
	Sharp	6,500	6,200	95	
	MISSOURI				
	Carter	2,100	2,000	95	
	Maries	2,900	2,800	97	
	Miller	7,600	7,500	99	
	Vernon	7,700	7,500	97	
Between 5-24%	ARKANSAS				
	Benton	33,400	32,700	98	
	Stone	3,600	3,500	97	
	MISSOURI				
	Barton	4,700	4,600	98	
	Crawford	7,100	6,900	97	
	Henry	7,800	7,700	99	
	Jasper	34,200	33,700	99	
	Mc Donald	5,900	5,800	98	
	Newton	16,000	15,800	99	
	Station Totals		452,300	442,300	97
	Net Weekly Circulation (1986)				291,900
Average Daily Circulation (1986)				208,900	

Missouri

KFVS-TV, Cape Girardeau (Arbitron Data Continued)

Net Weekly Circulation	State County	Total Households	TV Households	%
Between 5-24%	ARKANSAS			
	Mississippi	19,300	19,000	98
	Randolph	6,400	6,200	97
	ILLINOIS			
	Marion	17,900	17,500	98
	Washington	6,000	5,800	97
	White	7,400	7,000	95
	KENTUCKY			
	Caldwell	5,100	5,000	98
	Trigg	3,500	3,500	100
	Union	5,800	5,700	98
	MISSOURI			
	Ste Genevieve	5,500	5,400	98
	St Francois	16,200	16,000	99
	Shannon	2,900	2,700	93
	Washington	6,400	6,300	98
	TENNESSEE			
	Carroll	10,400	10,300	99
Gibson	18,500	18,300	99	

KMBC-TV, Kansas City (Arbitron Data Continued)

Net Weekly Circulation	State County	Total Households	TV Households	%
Between 5-24%	MISSOURI			
	Benton	5,200	5,000	96
	Cooper	5,400	5,300	98
	Gentry	3,000	2,900	97
	Harrison	4,200	4,100	98
	Randolph	9,600	9,400	98
	St Clair	3,400	3,300	97
	KANSAS			
	Crawford	15,800	15,600	99
	Labette	10,100	9,900	98
	Lyon	14,300	14,000	98
	Montgomery	17,000	16,700	98
	Nemaha	4,200	4,100	98
	Pawnee	3,200	3,200	100
	Pottawatomie	6,100	6,000	98
	Rush	1,700	1,700	100
	Wabaunsee	2,500	2,400	96
	MISSOURI			
	Cedar	5,100	5,000	98
	Cole	21,600	21,400	99
	Howard	3,600	3,500	97
	Mercer	1,800	1,800	100
	Nodaway	7,700	7,600	99
	Sullivan	2,900	2,900	98
	NEBRASKA			
	Richardson	4,400	4,300	98

KCTV, Kansas City (Arbitron Data Continued)

Net Weekly Circulation	State County	Total Households	TV Households	%
Between 5-24%	KANSAS			
	Coffey	4,000	3,900	98
	Crawford	15,800	15,600	99
	Dickinson	8,200	8,100	99
	Lyon	14,300	14,000	98
	Morris	2,700	2,600	96
	Nemaha	4,200	4,100	98
	Neosho	7,200	7,100	99
	Pottawatomie	6,100	6,000	98
	Wabaunsee	2,500	2,400	96
	MISSOURI			
	Sullivan	2,900	2,900	98
	Worth	1,100	1,100	100

ATTENTION MANUFACTURERS, SUPPLIERS, PROVIDERS OF SERVICES!

TELEVISION and CABLE ACTION

UPDATES reach top decision-makers to give them the latest data on system and station starts, new licensees, applications, industry changes. Each week you can send your advertising message to these top industry leaders with enormous buying power in television and cable . . .

For complete details, call Glenn Brown collect:
(202) 872-9200.



Television Digest, Inc.
1836 Jefferson Place, N.W.
Washington, D.C. 20036

Missouri

WDAF-TV, Kansas City (Arbitron Data Continued)

Net Weekly Circulation	State County	Total Households	TV Households	%
Between 25-49%	KANSAS			
	Allen	6,500	6,400	98
	Cloud	4,800	4,700	98
	Dickinson	8,200	8,100	99
	Ellis	10,400	10,300	99
	Geary	10,700	10,600	99
	Lyon	14,300	14,000	98
	Republic	3,000	2,900	97
	Riley	20,800	20,400	98
	Russell	3,600	3,500	97
	Shawnee	62,500	61,800	99
	MISSOURI			
	Adair	9,300	9,200	99
	Atchison	3,200	3,200	100
St Clair	3,400	3,300	97	
Vernon	7,700	7,500	97	
Worth	1,100	1,100	100	
Between 5-24%	KANSAS			
	Clay	4,000	3,900	97
	Jewell	2,100	2,000	95
	Nemaha	4,200	4,100	98
	Pawnee	3,200	3,200	100
	Pottawatomie	6,100	6,000	98
	Wabaunsee	2,500	2,400	96
	MISSOURI			
	Benton	5,200	5,000	96
	Cedar	5,100	5,000	98
	Cooper	5,400	5,300	98
	Mercer	1,800	1,800	100
	Sullivan	2,900	2,900	98

EXPERIENCE SHOWS!

Television Digest publications have been covering the television, cable and related fields since 1945.

For the most comprehensive coverage of the industry, call or write:



Television Digest, Inc.
1836 Jefferson Place, N.W.
Washington, D.C. 20036
202-872-9200

KSHB-TV, Kansas City (Arbitron Data Continued)

Net Weekly Circulation	State County	Total Households	TV Households	%	
Between 25-49%	MISSOURI				
	Adair	9,300	9,200	99	
	Andrew	5,200	5,100	98	
	Caldwell	3,200	3,200	100	
	Carroll	4,700	4,600	98	
	Daviess	3,400	3,300	97	
	Gentry	3,000	2,900	97	
	Grundy	4,700	4,600	98	
	Harrison	4,200	4,100	98	
	Henry	7,800	7,700	99	
	Lafayette	11,300	11,200	99	
	Linn	6,300	6,200	98	
	Livingston	6,100	6,000	98	
	Pettis	13,800	13,600	98	
	Randolph	9,600	9,400	98	
	Ray	8,000	7,900	99	
	Vernon	7,700	7,500	97	
	OKLAHOMA				
	Washington	21,200	21,100	100	
	Between 5-24%	IOWA			
		Clarke	3,600	3,600	100
		Decatur	3,600	3,500	97
		Montgomery	5,600	5,500	98
		Union	5,700	5,600	98
Wayne		3,400	3,300	97	
KANSAS					
Barber		2,800	2,700	96	
Brown		4,900	4,800	98	
Butler		17,700	17,500	99	
Coffey		4,000	3,900	98	
Edwards		1,700	1,700	100	
Jewell		2,100	2,000	95	
Labette		10,100	9,900	98	
Linn		3,500	3,400	97	
Mc Pherson		10,700	10,400	98	
Montgomery		17,000	16,700	98	
Osage		6,100	6,000	98	
Pottawatomie		6,100	6,000	98	
Reno		26,200	25,900	99	
Rice		4,800	4,700	98	
Rush		1,700	1,700	100	
Sedgwick		148,300	146,900	99	
Wabaunsee		2,500	2,400	96	
Wilson	4,900	4,800	98		
MISSOURI					
Atchison	3,200	3,200	100		
Benton	5,200	5,000	96		
Boone	38,800	38,200	98		
Cedar	5,100	5,000	98		
Chariton	4,000	3,900	97		
Holt	2,700	2,600	96		
Howard	3,600	3,500	97		
Macon	6,300	6,200	98		
Nodaway	7,700	7,600	99		
St Clair	3,400	3,300	97		
Worth	1,100	1,100	100		
NEBRASKA					
Lancaster	79,500	78,700	99		
Otoe	5,800	5,700	98		
Richardson	4,400	4,300	98		

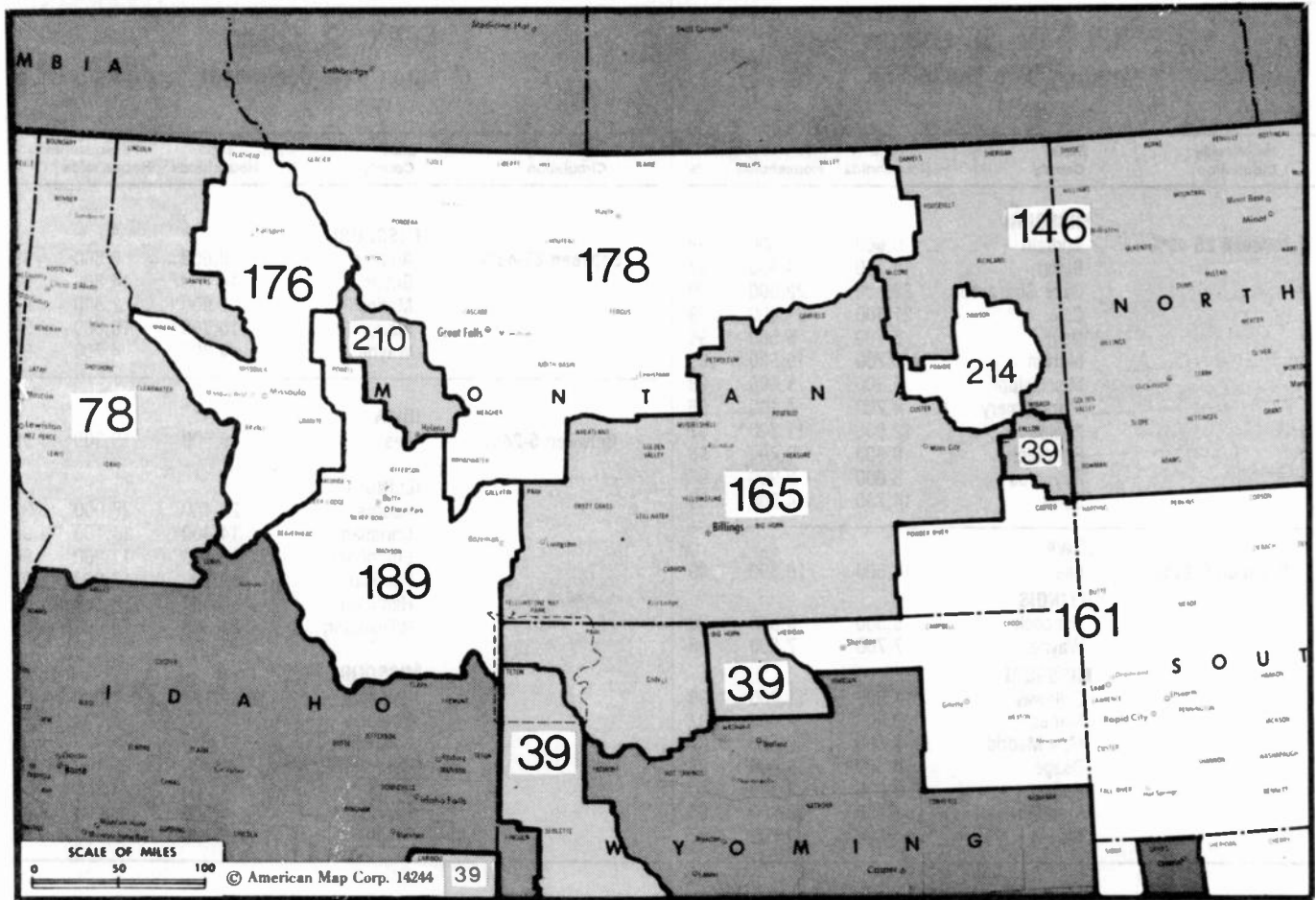
Missouri

KPLR-TV, St. Louis (Arbitron Data Continued)

Net Weekly Circulation	State County	Total Households	TV Households	%
Between 25-49%	MISSOURI			
	Audrain	9,600	9,500	99
	Butler	14,700	14,300	97
	Cape Girardeau	22,300	22,000	99
	Cole	21,600	21,400	99
	Dent	5,700	5,500	96
	Marion	10,700	10,600	99
	Mississippi	5,300	5,200	98
	Montgomery	4,200	4,100	98
	Phelps	12,000	11,700	97
	Randolph	9,600	9,400	98
	Reynolds	3,000	2,900	97
	Scott	14,700	14,500	99
Between 5-24%	IOWA			
	Lee	16,500	16,300	99
	ILLINOIS			
	Hancock	9,500	9,300	98
	Wayne	7,700	7,300	95
	MISSOURI			
	Callaway	11,600	11,400	98
	Maries	2,900	2,800	97
	New Madrid	7,800	7,600	97
	Osage	4,000	3,900	98
	Ralls	3,500	3,500	100
	Stoddard	11,100	10,900	98
	Wayne	4,800	4,700	97

KSDK, St. Louis (Arbitron Data Continued)

Net Weekly Circulation	State County	Total Households	TV Households	%
Between 25-49%	MISSOURI			
	Audrain	9,600	9,500	99
	Butler	14,700	14,300	97
	Maries	2,900	2,800	97
	Marion	10,700	10,600	99
Wayne	4,800	4,700	97	
Between 5-24%	IOWA			
	Lee	16,500	16,300	99
	ILLINOIS			
	Adams	27,400	27,000	99
	Christian	14,400	14,100	98
	Effingham	12,400	11,900	96
	Franklin	18,300	17,800	97
	Hamilton	3,900	3,700	95
	Williamson	24,300	23,600	97
	MISSOURI			
	Bollinger	4,100	4,000	98
	Boone	38,800	38,200	98
	Callaway	11,600	11,400	98
Cole	21,600	21,400	99	
Osage	4,000	3,900	98	
Randolph	9,600	9,400	98	
Stoddard	11,100	10,900	98	



Market	Arbitron ADI TV Households	Rank	Market Area Commercial TV Stations
Salt Lake City, UT	582,600	39	KDDG-TV (30), KSL-TV (5), KSTU (20), KTVX (4), KUTV (2)
Spokane, WA	312,200	78	KAYU-TV (28), KCWT (27), KHQ-TV (6), KREM-TV (2), KSKN (22), KXLY-TV (4)
Minot-Bismarck-Dickinson, ND	140,200	146	KBMY (17), KFYZ-TV (5), KMCY (14), KMOT (10), KQCD-TV (7), KUMV-TV (8), KXMA-TV (2), KXMB-TV (12), KXMC-TV (13), KXMD-TV (11)
Rapid City, SD	93,800	161	KDUH-TV (4), KEVN-TV (7), KHSD-TV (11), KIVV-TV (5), KOTA-TV (3), KSGW-TV (12)
Billings-Hardin, MT	85,500	165	KDUS-TV (4), KTVQ (2), KULR-TV (8), KYUS-TV (3)
Missoula, MT	72,500	176	KCFW-TV (9), KECI-TV (13), KPAX-TV (8)
Great Falls, MT	66,500	178	KFBB-TV (5), KRTV (3), KTGF (16)
Butte, MT	46,000	189	KTVM (6), KXLF-TV (4)
Helena, MT	18,200	210	KTVH (12)
Glendive, MT	5,200	214	KXGN-TV (5)

State Cross Reference List
Communities That Receive Programs of Stations That are Located Elsewhere

KOUS-TV, BillingsSee Hardin, MT

Montana Station Status as of October 1, 1986

	VHF	UHF	TOTAL
Commercial Television Stations	12	1	13
Educational Television Stations	1	0	1
			14

Montana—Billings

KTVQ

Ch. 2

Network Service: CBS.

Licensee: KTVQ Inc., 3203 3rd Ave. N, Box 2557, Billings 59103.

Studio: 3203 3rd Ave. N, Box 2557, Billings, MT 59103.

Telephone: 406-252-5611. TWX: 910-975-1030.

Technical Facilities: Channel No. 2 (54-60 MHz). Authorized power: 100-kw visual, 10.2-kw aural. Antenna: 670-ft. above av. terrain, 383-ft. above ground, 4183-ft. above sea level.

Latitude 45° 46' 00.2"
Longitude 108° 27' 26.7"

Transmitter: 2-mi. ESE of Billings on Westergard Hill.

Satellite Earth Station: Harris, 6.1-meter; Harris receivers.

News Services: AP, CBS, MTN.

Ownership: SJL Inc., 100% George D. Lilly, pres.-treas., 100%; Pamela D. Heilman, secy. SJL also owns KXLF-TV, Butte; KRTV(TV), Great Falls & KPAX-TV, Missoula, all MT.

Began Operation: Nov. 9, 1953. Sale to present owner by Garryowen Corp. (J. S. Sample) approved by FCC Dec. 21, 1983.

Represented (sales): Blair Television; Montana Television Network.

Represented (legal): Hogan & Hartson.

Represented (engineering): Jansky & Bailey.

Personnel:

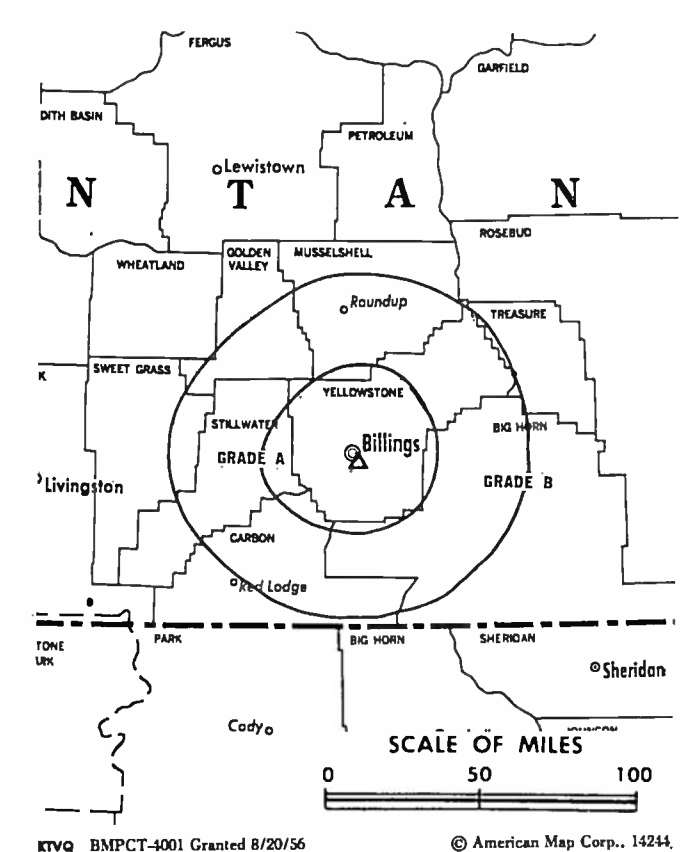
VICTOR MILLER, general manager.
LEE LAREVA, operations director.
RON JACOBSON, chief engineer.
AL NASH, news director.

Highest 30 Sec. Rate: \$500.

NETWORK BASE HOURLY RATE: \$770.

Total Households: © MSI Consumer Market Data as of 1/1/86. TV Homes, TV% and Circulation © 1986 Arbitron. County coverage based on Arbitron study.

Net Weekly Circulation	State County	Total Households	TV Households	%
50% & Over	MONTANA			
	Big Horn	3,400	3,200	94
	Carbon	3,800	3,700	97
	Custer	5,400	5,100	94
	Golden Valley	400	400	100
	Musselshell	2,000	1,900	95
	Park	5,600	5,400	96
	Petroleum	200	200	100
	Powder River	900	800	89
	Rosebud	4,400	4,100	93
	Stillwater	2,300	2,300	100
	Sweet Grass	1,300	1,200	92
	Treasure	400	400	100
	Wheatland	900	900	100



Net Weekly Circulation	State County	Total Households	TV Households	%
50% & Over	Yellowstone	47,500	46,700	98
	WYOMING			
	Big Horn	4,500	4,300	96
	Park	9,000	8,600	96
	Sheridan	11,000	10,400	95
Between 25-49%	MONTANA			
	Fergus	5,100	4,800	94
	Garfield	600	500	83
	Judith Basin	1,000	900	90
	Meagher	800	800	100
	Richland	4,900	4,700	96
Between 25-49%	NORTH DAKOTA			
	Williams	9,700	9,600	99
Between 25-49%	WYOMING			
	Washakie	3,700	3,600	97
Between 5-24%	MONTANA			
	Gallatin	17,600	17,000	96
Station Totals		146,400	141,500	96
Net Weekly Circulation (1986)				95,300
Average Daily Circulation (1986)				58,500

Montana—Billings

KULR-TV

Ch. 8

Network Service: ABC.

Licensee: Harriscope Broadcasting Corp., Box 23909, Billings, MT 59104.

Studio: 2045 Overland Ave.

Telephone: 406-656-8000. TWX: 910-975-1020.

Mailing Address: Box 23909, Billings, MT 59104.

Technical Facilities: Channel No. 8 (180-186 MHz). Authorized power: 316-kw visual, 38.9-kw aural. Antenna: 750-ft. above av. terrain, 530-ft. above ground, 4249-ft. above sea level.

Latitude 45° 45' 35"
Longitude 108° 27' 14"

Transmitter: 2.7-mi. E of Billings.

Satellite Earth Stations: Scientific-Atlanta, 4.6-meter; Harris, 6.1-meter; Scientific-Atlanta receivers.

News Service: AP.

Ownership: See KBAK-TV, Bakersfield, CA.

Began Operation: March 15, 1958. Sale to present owner by Crain-Snyder TV (Rex Baker, Arthur Miller & Thor Myhre) approved March 8, 1967 by FCC (Television Digest, Vol. 6:46). Previous sale to Crain-Snyder Television Inc. by Midland Empire Bcstg. Co. approved Dec. 17, 1962 (Vol. 2:52).

Represented (sales): Katz Television.

Represented (legal): Cohn & Marks.

Represented (engineering): Hammett & Edison Inc.

Personnel:

BURT I. HARRIS, president (Los Angeles).
E. D. (BOB) MERRILL, vice president & general manager.
RON OLSEN, operations/program director.
BOB KORUM, sales manager.
DEAN JANSMA, chief engineer.

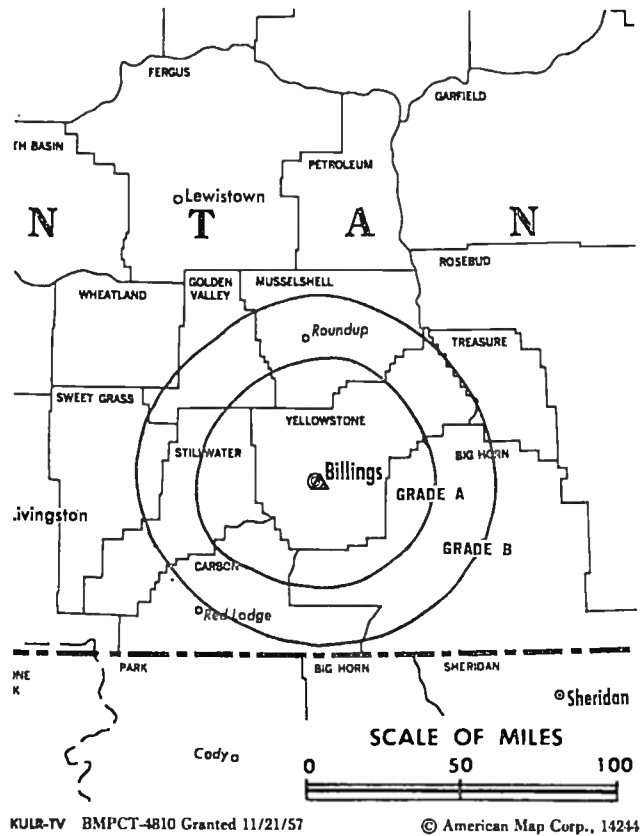
Highest One Hour Rate: \$1100.

Highest 30 Sec. Rate (July 5, 1985): \$475.

NETWORK BASE HOURLY RATE: \$425.

Total Households: © MSI Consumer Market Data as of 1/1/86. TV Homes, TV% and Circulation © 1986 Arbitron. County coverage based on Arbitron study.

Net Weekly Circulation	State County	Total Households	TV Households	%
50% & Over	MONTANA			
	Big Horn	3,400	3,200	94
	Carbon	3,800	3,700	97
	Custer	5,400	5,100	94
	Garfield	600	500	83
	Golden Valley	400	400	100
	Musselshell	2,000	1,900	95
	Park	5,600	5,400	96
	Petroleum	200	200	100
	Rosebud	4,400	4,100	93



Net Weekly Circulation	State County	Total Households	TV Households	%	
50% & Over	Stillwater	2,300	2,300	100	
	Sweet Grass	1,300	1,200	92	
	Treasure	400	400	100	
	Wheatland	900	900	100	
	Yellowstone	47,500	46,700	98	
	WYOMING				
	Park	9,000	8,600	96	
	Between 25-49%	MONTANA			
		Fergus	5,100	4,800	94
		Judith Basin	1,000	900	90
Meagher		800	800	100	
Powder River		900	800	89	
Prairie		700	600	86	
WYOMING					
Big Horn		4,500	4,300	96	
Sheridan		11,000	10,400	95	
Between 5-24%		WYOMING			
	Fremont	13,700	13,300	97	
Washakie	3,700	3,600	97		
Station Totals		128,600	124,100	96	
Net Weekly Circulation (1986)				82,000	
Average Daily Circulation (1986)				52,800	

Montana—Butte

KTVM

Ch. 6

(Satellite of KECI-TV, Missoula, MT)

Network Service: NBC, ABC.

Licensee: Eagle Communications Inc., 340 W. Main St., Missoula, MT 59802.

Studio: 750 Dewey Blvd., Suite No. 1, Butte, MT 59701.

Telephone: 406-494-7603.

Technical Facilities: Channel No. 6 (82-88 MHz). Authorized power: 100-kw visual, 12.5-kw aural. Antenna: 1936-ft. above av. terrain, 213-ft. above ground, 8458-ft. above sea level.

Latitude 46° 00' 27"
Longitude 112° 26' 30"

Transmitter: On mountain peak, 2.6-mi. E of Butte.

News Service: AP.

Ownership: See KECI-TV, Missoula, MT.

Began Operation: May 15, 1970.

Represented (sales): Katz Television.

Represented (legal): Cohn & Marks.

Represented (engineering): A. D. Ring & Associates.

Personnel:

MICHAEL J. STOCKLIN, general manager.

LARRY SEM, sales manager.

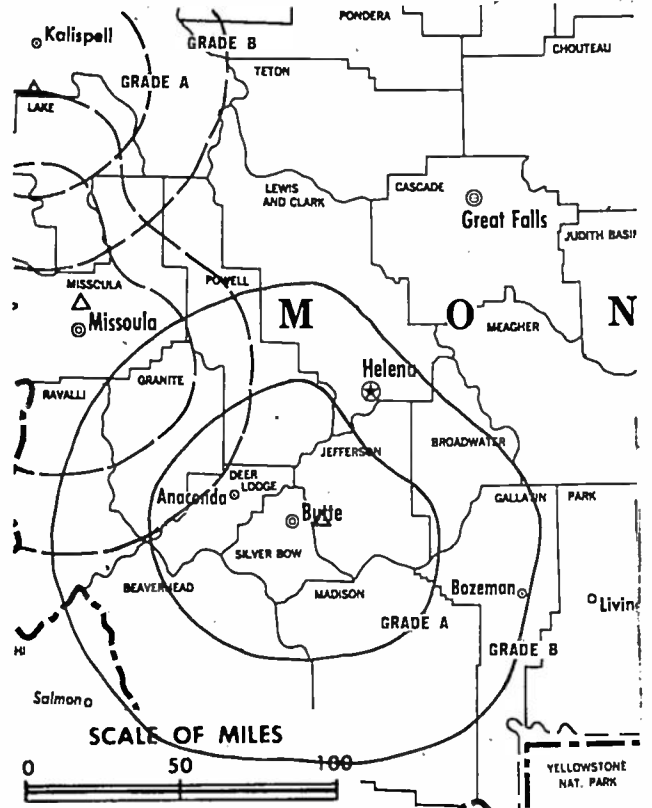
BILLY WARD, chief engineer.

Highest 30 Sec. Rate (Aug. 26, 1986): \$150.

NETWORK BASE HOURLY RATE: \$400.

Total Households: © MSI Consumer Market Data as of 1/1/86. TV Homes, TV% and Circulation © 1986 Arbitron. County coverage based on Arbitron study.

Net Weekly Circulation	State County	Total Households	TV Households	%
50% & Over	MONTANA			
	Beaverhead	3,100	2,900	93
	Deer Lodge	4,200	4,100	98
	Gallatin	17,600	17,000	96



KTVM BPCT-4187 Granted 12/3/69

© American Map Corp., 14244

Net Weekly Circulation	State County	Total Households	TV Households	%
50% & Over	Jefferson	3,000	2,900	97
	Madison	2,200	2,200	100
	Powell	2,400	2,300	96
	Silver Bow	14,400	14,100	98
Between 5-24%	MONTANA			
	Granite	1,000	1,000	100
	Park	5,600	5,400	96
Station Totals		53,500	51,900	97
Net Weekly Circulation (1986)				38,300
Average Daily Circulation (1986)				23,200

Montana—Butte

KXLF-TV

Ch. 4

Network Service: CBS.

Licensee: KXLF-TV Inc., Box 3500, Butte, MT 59702

Studio: 1003 S. Montana St., Butte, MT 59701.

Telephone: 406-782-0444.

Technical Facilities: Channel No. 4 (66-72 MHz). Authorized power: 100-kw visual, 20-kw aural. Antenna: 1892-ft. above av. terrain, 199-ft. above ground, 8450-ft. above sea level.

Latitude 46° 00' 27"
Longitude 112° 26' 30"

Transmitter: 3-mi. E of Butte on XL Heights.

Satellite Earth Station: Harris, 6.1-meter; Harris receivers.

News Services: AP, Montana Television Network News.

Ownership: SJL Inc., 100%. For other interests, see KTVQ, Billings, MT.

Began Operation: Aug. 14, 1953. Sale to present owner by Garryowen Corp. (J. S. Sample) approved by FCC Dec. 23, 1983. Sale to Garryowen by Ed Craney approved by FCC Jan. 18, 1961 (Television Digest, Vol. 16:42; 17:4).

Represented (sales): Blair Television; Montana Television Network.

Represented (legal): Hodgson, Russ, Andrews, Woods & Goodyear.

Personnel:

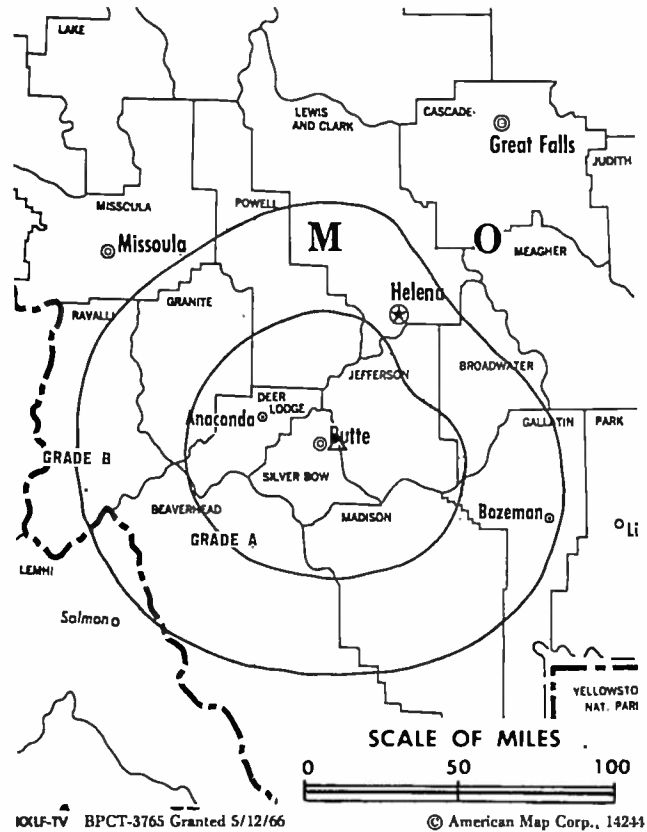
RON CASS, v.p., general manager & national sales manager.
DON SCHEIDECKER, news director.
MARLA WILKIN, sales manager.
VERNAN HOBBE, chief engineer.

Highest 30 Sec. Rate (July 21, 1986): \$325.

NETWORK BASE HOURLY RATE: \$960.

Total Households: © MSI Consumer Market Data as of 1/1/86. TV Homes, TV% and Circulation © 1986 Arbitron. County coverage based on Arbitron study.

Net Weekly Circulation	State County	Total Households	TV Households	Households %
50% & Over	MONTANA			
	Beaverhead	3,100	2,900	93
	Broadwater	1,600	1,500	94
	Deer Lodge	4,200	4,100	98
	Gallatin	17,600	17,000	96



Net Weekly Circulation	State County	Total Households	TV Households	Households %
50% & Over	Jefferson	3,000	2,900	97
	Lewis + Clark	18,700	18,100	97
	Madison	2,200	2,200	100
	Park	5,600	5,400	96
	Powell	2,400	2,300	96
	Silver Bow	14,400	14,100	98
Between 5-24%	MONTANA			
	Granite	1,000	1,000	100
	Meagher	800	800	100
Station Totals		74,600	72,300	96
Net Weekly Circulation (1986)				58,900
Average Daily Circulation (1986)				38,400

Montana—Glendive

KXGN-TV

Ch. 5

Network Service: CBS; NBC.

Licensee: Glendive Broadcasting Corp., 210 S. Douglas St., Glendive, MT 59330.

Studio: 210 S. Douglas St., Glendive 59330.

Telephone: 406-365-3377.

Technical Facilities: Channel No. 5 (76-82 MHz). Authorized power: 14.8-kw visual, 2.95-kw aural. Antenna: 513-ft. above av. terrain, 158-ft. above ground, 2818-ft. above sea level.

Latitude 47° 03' 15"
Longitude 104° 40' 45"

Transmitter: 4-mi. SE of city.

Satellite Earth Station: Avitel receivers.

AM Affiliate: KXGN, 1-kw, 1400 kHz.

News Service: UPI.

Ownership: Lewis W. Moore, pres., 99.7%; Elizabeth Lee Hackney, v.p., 0.1%; Lewis W. Moore, Jr., secy., 0.1%; Mark Moore, treas., 0.1%. Moore also operates local theater.

Began Operation: Nov. 1, 1957.

Represented (sales): Hooper Jones & Associates.

Represented (legal): Blair, Joyce & Silva.

Represented (engineering): John H. Mullaney.

Personnel:

LEWIS W. MOORE, president.
DAN FRENZEL, general manager.
WINNIFRED NORTON, office manager.
MIKEL HUSEBY, chief engineer.

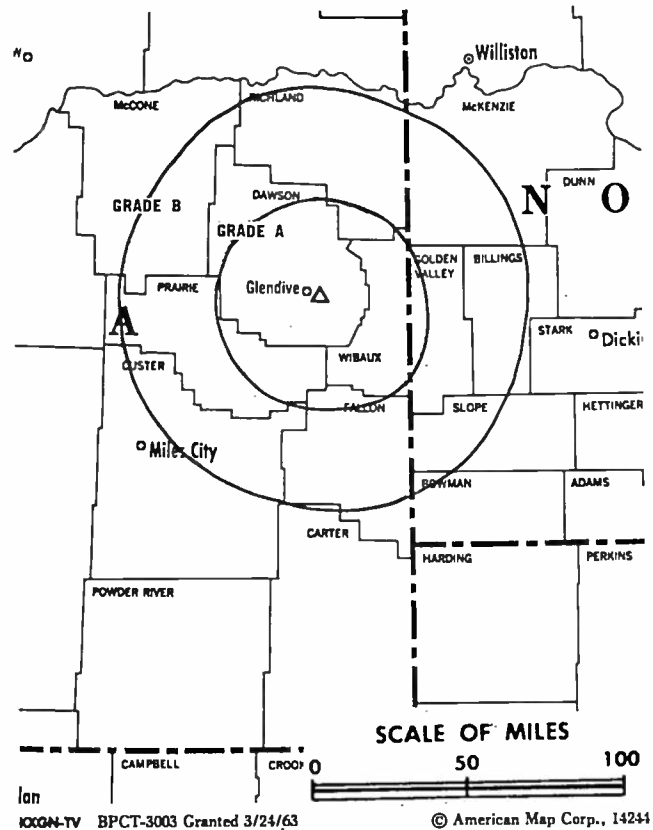
Highest One Hour Rate: \$250.

Highest 30 Sec. Rate: \$150.

NETWORK BASE HOURLY RATE: \$100.

Total Households: © MSI Consumer Market Data as of 1/1/86. TV Homes, TV% and Circulation © 1986 Arbitron. County coverage based on Arbitron study.

Net Weekly Circulation	State County	Total Households	TV Households	%
50% & Over	MONTANA			
	Dawson	4,700	4,500	96
	Fallon	1,400	1,300	93



Net Weekly Circulation	State County	Total Households	TV Households	%
50% & Over	Mc Cone	900	900	100
	Prairie	700	600	86
	Wibaux	500	500	100
Between 25-49%	MONTANA			
	Carter	600	600	100
	Garfield	600	500	83
	Richland	4,900	4,700	96
Between 5-24%	NORTH DAKOTA			
	Golden Valley	900	900	100
Between 5-24%	NORTH DAKOTA			
	Billings	400	400	100
Station Totals		15,600	14,900	95
Net Weekly Circulation (1986)				9,300
Average Daily Circulation (1986)				5,600

Montana—Great Falls

KFBB-TV

Ch. 5

Network Service: ABC.

Licensee: KFBB Corp., Box 1139, Great Falls 59403.

Studio: U.S. Hwy. 87, 1-mi. N of Missouri River, Great Falls.

Mailing Address: Box 1139, Great Falls, MT 59403.

Telephone: 406-453-4377. TWX: 910-975-1917.

Technical Facilities: Channel No. 5 (76-82 MHz). Authorized power: 100-kw visual, 20-kw aural. Antenna: 590-ft. above av. terrain, 540-ft. above ground, 4310-ft. above sea level.

Latitude 47° 32' 08"
Longitude 111° 17' 02"

Transmitter: U.S. Hwy. 87, 1-mi. N of Missouri River, Great Falls.

Satellite Earth Stations: Microdyne, 7-meter; Andrews, 4.5-meter; Vertex, 4.5-meter Ku-band; Microdyne, Channel Master, Avantek & M/A-Com receivers.

News Services: AP, ABC, National Weather Service.

Ownership: Dix Stations. Robert C. Dix, TV chmn.; Albert E. Dix, chmn., board of dirs.; David E. Dix, R. Victor Dix & Gordon C. Dix, 20% each. Dix Stations owns KAAL(TV), Austin, MN; WWST-AM-FM, Wooster, OH; WRAD(AM) & WRIQ(FM), Radford, VA; WTBO(AM) & WKGO(FM), Cumberland, MD; is publisher of eight daily newspapers in OH & KY. Principals have cable TV interests.

Began Operation: March 21, 1954. Sale to present owners by Advance Corp. approved by FCC April 26, 1982 (Television Digest, Vol. 22:8). Sale to Advance by Harriscope Bcstg. Corp. approved April 21, 1977. Sale to Harriscope by David E. Bright, Ernest Scanlon and Daniel O'Shea approved by FCC May 23, 1962 (Vol. 2:11, 22). Sale to Bright, Scanlon and O'Shea by Joseph P. Wilkins and associates approved Jan. 27, 1960 (Vol. 16:3, 5).

Represented (sales): Katz Television.

Represented (legal): Fleischman & Walsh.

Personnel:

STAN WHITMAN, president & general manager.
TED SCHROEDER, program director & operations manager.
JACK FISHER, general sales manager.
RON SCHLOSSER, chief engineer.
JOYCE STEELE, accounting supervisor.
MARY HOYT, traffic manager.
DON AYERS, production manager.
DICK POMPA, news & public affairs director.
ROSEMARY HEMP, promotion manager.

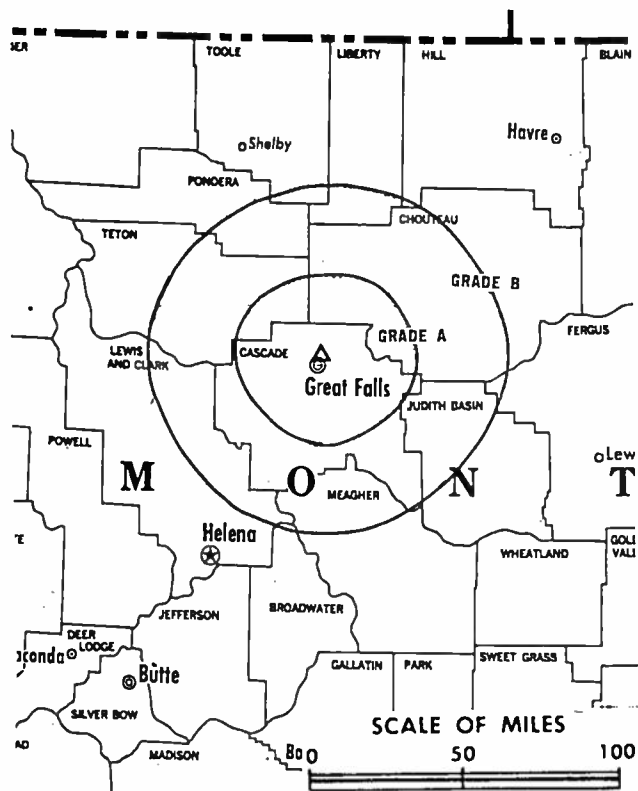
Highest One Hour Rate: \$1250.

Highest 30 Sec. Rate (July 21, 1986): \$250.

NETWORK BASE HOURLY RATE: \$700.

Total Households: © MSI Consumer Market Data as of 1/1/86. TV Homes, TV% and Circulation © 1986 Arbitron. County coverage based on Arbitron study.

Net Weekly Circulation	State County	Total Households	TV Households	%
50% & Over	MONTANA Blaine	2,600	2,400	92



KFBB-TV BPCT-4340 Granted 5/7/70

© American Map Corp., 14244

Net Weekly Circulation	State County	Total Households	TV Households	%
50% & Over	Broadwater	1,600	1,500	94
	Cascade	31,000	30,400	98
	Chouteau	2,200	2,100	95
	Fergus	5,100	4,800	94
	Glacier	3,600	3,400	94
	Hill	6,800	6,600	97
	Judith Basin	1,000	900	90
	Liberty	1,000	1,000	100
	Meagher	800	800	100
	Phillips	2,100	1,900	93
	Pondera	2,500	2,400	96
Teton	2,500	2,400	96	
Toole	2,300	2,200	96	
Valley	3,700	3,500	95	
Between 25-49%	MONTANA Lewis + Clark	18,700	18,100	97
	Roosevelt	3,600	3,500	97
	MONTANA Jefferson	3,000	2,900	97
Between 5-24%				
Station Totals		94,100	90,800	96
Net Weekly Circulation (1986)			66,800	
Average Daily Circulation (1986)			43,800	

Montana—Great Falls

KRTV

Ch. 3

Network Service: CBS.

Licensee: KRTV Inc., Box 1331, Great Falls, MT 59403.

Studio: U.S. Hwy. 87, 1-mi. N of Great Falls.

Telephone: 406-453-2431.

Mailing Address: Bcx 1331, Great Falls, MT 59403.

Technical Facilities: Channel No. 3 (60-66 MHz). Authorized power: 100-kw visual, 10-kw aural. Antenna: 586-ft. above av. terrain, 557-ft. above ground, 4100-ft. above sea level.

Latitude 47° 32' 09"
Longitude 111° 17' 02"

Transmitter: U.S. Hwy. 87, 1-mi. N of Missouri River, Great Falls.

Satellite Earth Stations: 2 in operation; Poultan, 3.2-meter; RCA, 4.5-meter Ku-band; Scientific-Atlanta receivers.

News Services: AP, Montana Television Network.

Ownership: SJL Inc., 100%. SJL also owns KXLF-TV, Butte; KTVQ(TV), Billings; KPAX-TV, Missoula, MT.

Began Operation: Oct. 5, 1958. Sale to present owner by Garryowen Corp. approved by FCC Dec. 21, 1983. Sale to Garryowen by Dan Snyder & Assoc. approved by FCC Feb. 28, 1969. Previous sale by Francis N. & Robert R. Laird approved Oct. 1, 1958 (Television Digest, Vol. 14:40).

Represented (sales): Blair Television.

Represented (legal): Hogan & Hartson.

Personnel:

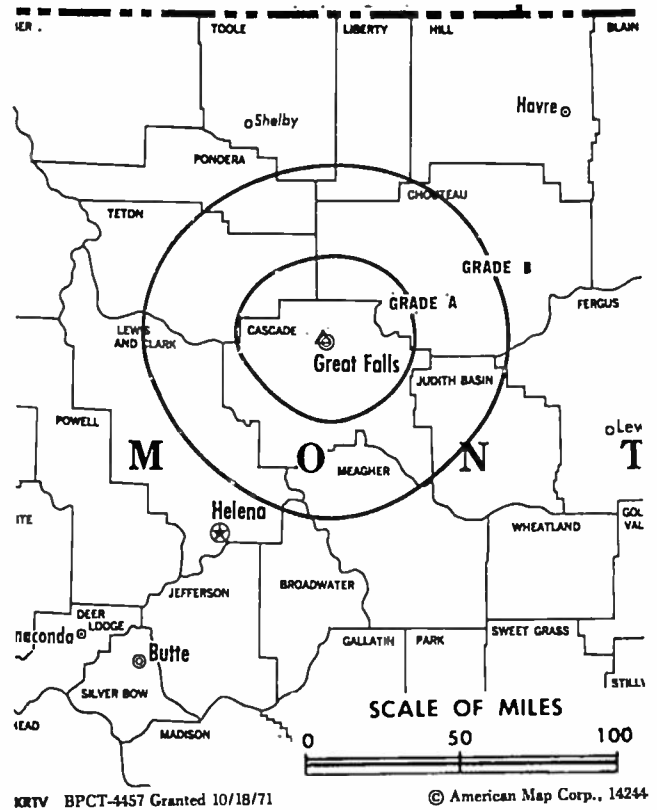
PETER B. FRIDEN, vice president & general manager.
GLENN L. LOCKWOOD, operations director.
PHIL SAXTON, chief engineer.
REED LARSON, local sales manager.

Highest 30 Sec. Rate (July 18, 1985): \$250.

NETWORK BASE HOURLY RATE: \$450.

Total Households: © MSI Consumer Market Data as of 1/1/86. TV Homes, TV% and Circulation © 1986 Arbitron. County coverage based on Arbitron study.

Net Weekly Circulation	State County	Total Households	TV Households	%
50% & Over	MONTANA			
	Blaine	2,600	2,400	92
	Cascade	31,000	30,400	98
	Chouteau	2,200	2,100	95
	Glacier	3,600	3,400	94
	Hill	6,800	6,600	97
	Judith Basin	1,000	900	90
	Liberty	1,000	1,000	100



Net Weekly Circulation	State County	Total Households	TV Households	%
50% & Over	Meagher	800	800	100
	Phillips	2,100	1,900	93
	Pondera	2,500	2,400	96
	Teton	2,500	2,400	96
	Toole	2,300	2,200	96
Valley	3,700	3,500	95	
Between 25-49%	MONTANA			
	Fergus	5,100	4,800	94
Between 5-24%	MONTANA			
	Broadwater	1,600	1,500	94
	Flathead	22,000	21,300	97
	Garfield	600	500	83
	Jefferson	3,000	2,900	97
Lake	7,700	7,500	97	
Station Totals		102,100	98,500	96
Net Weekly Circulation (1986)				59,800
Average Daily Circulation (1986)				39,400

Montana—Great Falls

KTGF

Ch. 16

Network Service: NBC.

Grantee: Continental Television Network Inc., 118 Sixth St. S, Great Falls 59401.

Studio: 118 Sixth St. S, Great Falls, MT 59401.

Mailing Address: Box 1219, Great Falls, MT 59403.

Telephone: 406-761-8816.

Technical Facilities: Channel No. 16 (482-488 MHz). Authorized power: 2630-kw max. visual, 263-kw max. aural. Antenna: 1050-ft. above av. terrain, 800-ft. above ground, 4850-ft. above sea level.

Latitude 47° 36' 26"
Longitude 111° 21' 27"

Transmitter: 3.5-mi. W of Bootlegger Trail, 7-mi. N of Missouri River, Great Falls.

Ownership: James M. Colla, pres., 97.5%; Penny Lynn Adkins, v.p., 2.5%.

Began Operation: Sept. 21, 1986.

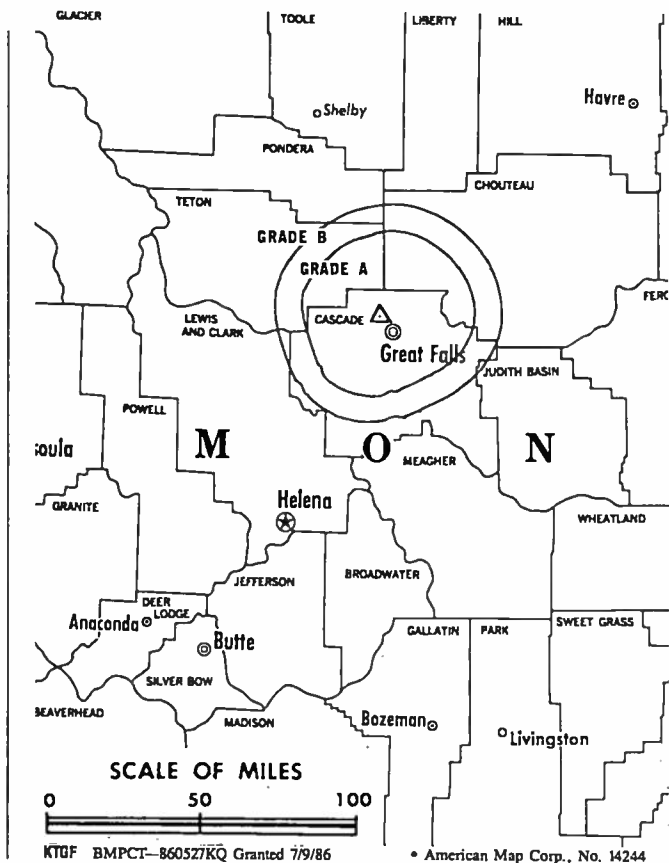
Represented (sales): Seltel Inc.

Represented (engineering): B. Scott Baxter & Assoc.

Personnel:

JIM COLLA, general manager.

Rates: Not available.



Montana—Hardin-Billings

KOUS-TV

Ch. 4

(Also operates satellite KYUS-TV, Miles City, MT)

Network Service: NBC.

Licensee: KOUS-TV Inc., Drawer D, Hardin, MT 59034.

Studio: West 3rd St., Hardin.

Mailing Address: Drawer D, Hardin, MT 59034.

Telephones: 406-665-3320 (Hardin); 406-252-4004 (Billings).

Technical Facilities: Channel No. 4 (66-72 MHz). Authorized power: 100-kw visual, 10-kw aural. Antenna: 1060-ft. above av. terrain, 628-ft. above ground, 4688-ft. above sea level.

Latitude 45° 44' 29"
Longitude 108° 08' 19"

Transmitter: Pryor Star Route, Billings.

Satellite Earth Stations: 4-meter & 4.6-meter; Scientific-Atlanta, Harris, M/ A-Com & DX receivers.

News Service: AP.

Ownership: Daniel W. Coon, pres., 15%; Martha Creath, secy., 39%; Calvin Cafritz, 39%; Thom Curtis, v.p. & gen. mgr., 2%.

Began Operation: Nov. 26, 1980.

Represented (sales): Seltel Inc.; Bob Hix (Denver).

Represented (legal): Fortas & Hardman.

Personnel:

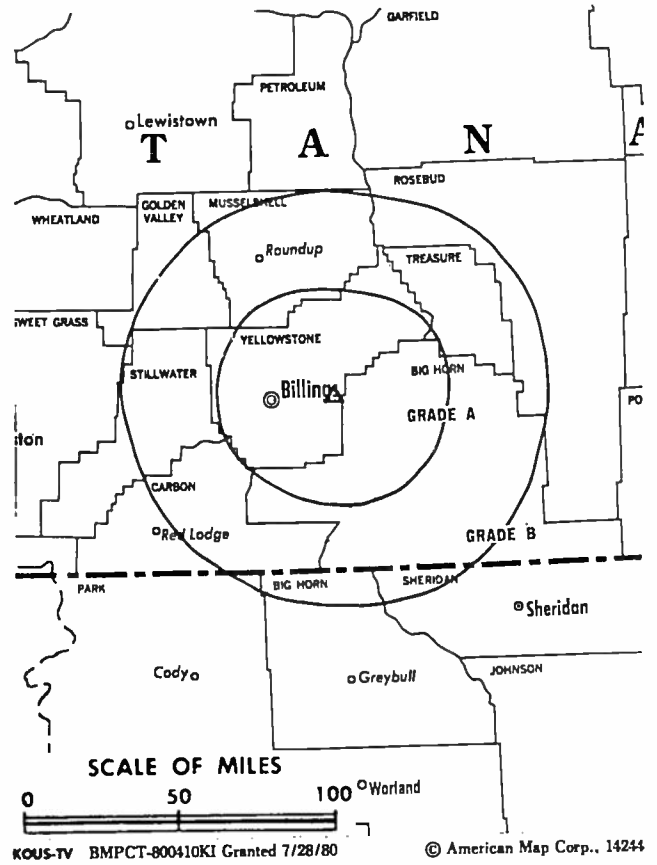
DANIEL W. COON, president.
THOM CURTIS, vice president & general manager.
DANA KEHR, station manager.

Highest One Hour Rate: \$1200.

Highest 30 Sec. Rate (Sept. 15, 1986): \$490.

Total Households: © MSI Consumer Market Data as of 1/1/86. TV Homes, TV% and Circulation © 1986 Arbitron. County coverage based on Arbitron study.

Net Weekly Circulation	State County	Total Households	TV Households	%
50% & Over	MONTANA			
	Big Horn	3,400	3,200	94
	Carbon	3,800	3,700	97
	Golden Valley	400	400	100
	Musselshell	2,000	1,900	95
	Petroleum	200	200	100
	Phillips	2,100	1,900	93
	Stillwater	2,300	2,300	100
	Treasure	400	400	100
	Wheatland	900	900	100



Net Weekly Circulation	State County	Total Households	TV Households	%
50% & Over	Yellowstone	47,500	46,700	98
Between 25-49%	MONTANA			
	Fergus	5,100	4,800	94
	Rosebud	4,400	4,100	93
	Sweet Grass	1,300	1,200	92
Between 5-24%	WYOMING			
	Park	9,000	8,600	96
Between 5-24%	MONTANA			
	Judith Basin	1,000	900	90
	Park	5,600	5,400	96
	Valley	3,700	3,500	95
Between 5-24%	WYOMING			
	Big Horn	4,500	4,300	96
Sheridan	11,000	10,400	95	
Station Totals		108,600	104,800	96
Net Weekly Circulation (1986)				60,600
Average Daily Circulation (1986)				32,700

Montana—Helena

KTVH

Ch. 12

Network Service: NBC.

Licensee: KTVH Inc., Box 6125, Helena, MT 59604.

Studio: 2433 N. Montana Ave., Helena 59604.

Telephone: 406-443-5050.

Technical Facilities: Channel No. 12 (204-210 MHz). Authorized power: 117-kw visual, 11.7-kw aural. Antenna: 2250-ft. above av. terrain, 176-ft. above ground, 7929-ft. above sea level.

Latitude 46° 49' 35"
Longitude 111° 42' 33"

Transmitter: Hogback Mtn., approx. 22-mi. NE of Helena.

Satellite Earth Stations: 4 in operation; Microdyne, M/A-Com & DX receivers.

News Services: UPI, NBC.

Ownership: KTVH Inc. Donald G. Bradley, pres.-treas., 33.33%; Lyle A. Courtnege, v.p. & secy., 33.33%; Albert P. Lundborg, 33.33%. Bradley & Courtnege also own KMON-AM-FM Great Falls, MT.

Began Operation: Jan. 1, 1958. Left air Feb. 5, 1959; resumed operation Aug. 6, 1959 (*Television Digest*, Vol. 15:6, 33, 36). Sale to Helena TV Inc. by Joseph S. Sample, who took over all properties from Ed Craney was approved by FCC Jan. 18, 1961 (Vol. 16:42; 17:4). Sale by Helena TV Inc. approved June 5, 1963 (Vol. 3:23). Sale of control by Paul B. McAdam & A. W. Scribner approved by FCC Dec. 18, 1968. Sale to Lynn H. Koch, et al., approved Nov. 29, 1979. Sale to present owners approved April 22, 1985.

Represented (sales): Adam Young Inc.; Art Moore Inc. (Seattle & Portland); McGuire Co. (Denver & Salt Lake City).

Represented (legal): Reddy, Begley & Martin.

Personnel:

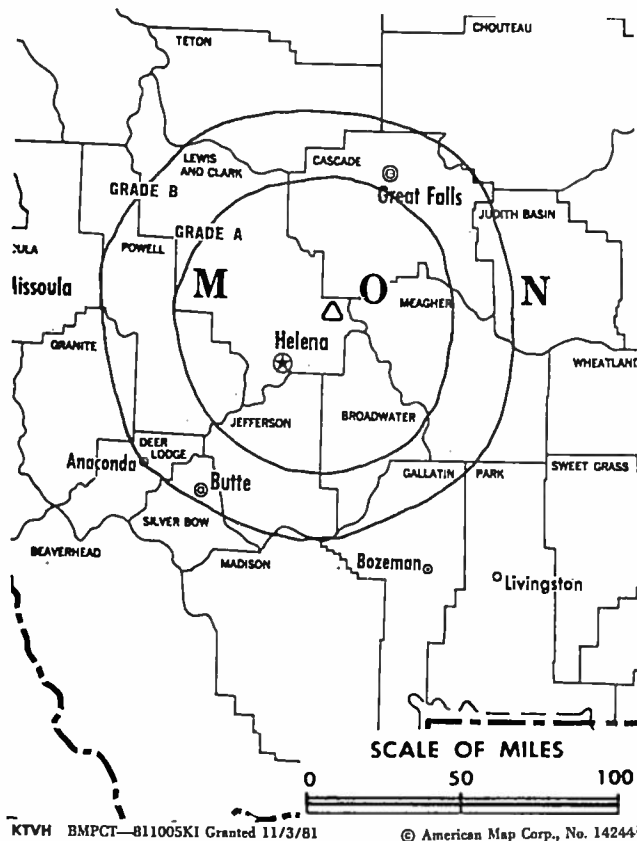
DONALD G. BRADLEY, president & general manager.
HAL PECK, program director.
DON POWERS, chief engineer.
IAN MARQUAND, news director.

Highest 30 Sec. Rate: \$90.

NETWORK BASE HOURLY RATE: \$125.

Total Households: © MSI Consumer Market Data as of 1/1/86. TV Homes, TV% and Circulation © 1986 Arbitron. County coverage based on Arbitron study.

Net Weekly Circulation	State County	Total Households	TV Households	%
50% & Over	MONTANA			
	Broadwater	1,600	1,500	94
	Cascade	31,000	30,400	98



Net Weekly Circulation	State County	Total Households	TV Households	%
50% & Over	Lewis + Clark	18,700	18,100	97
	Meagher	800	800	100
Between 25-49%	MONTANA			
	Jefferson	3,000	2,900	97
	Teton	2,500	2,400	96
Between 5-24%	MONTANA			
	Chouteau	2,200	2,100	95
	Gallatin	17,600	17,000	96
	Liberty	1,000	1,000	100
	Pondera	2,500	2,400	96
	Sweet Grass	1,300	1,200	92
Station Totals		82,200	79,800	97
Net Weekly Circulation (1986)				38,700
Average Daily Circulation (1986)				18,700

Montana—Kalispell

KCFW-TV

Ch. 9

(Satellite of KECI-TV, Missoula, MT)

Network Service: NBC; ABC.

Licensee: Eagle Communications Inc., TV Bldg., 340 W. Main St., Missoula, MT 59802.

Studio: 401 First Ave. E., Box 857, Kalispell, MT 59901.

Telephone: 406-755-5239.

Technical Facilities: Channel No. 9 (186-192 MHz). Authorized power: 26.5-kw visual, 5.3-kw aural. Antenna: 2794-ft. above av. terrain, 240-ft. above ground, 6898-ft. above sea level.

Latitude 48° 00' 48"
Longitude 114° 21' 55"

Transmitter: Blacktail Mtn., 6.5-mi. W of Lakeside, MT.

News Service: AP.

Ownership: See KECI-TV, Missoula, MT.

Began Operation: June 10, 1968.

Represented (sales): Katz Television.

Represented (legal): Cohn & Marks.

Personnel:

MICHAEL J. STOCKLIN, general manager.

MARK HOLSTON, news director.

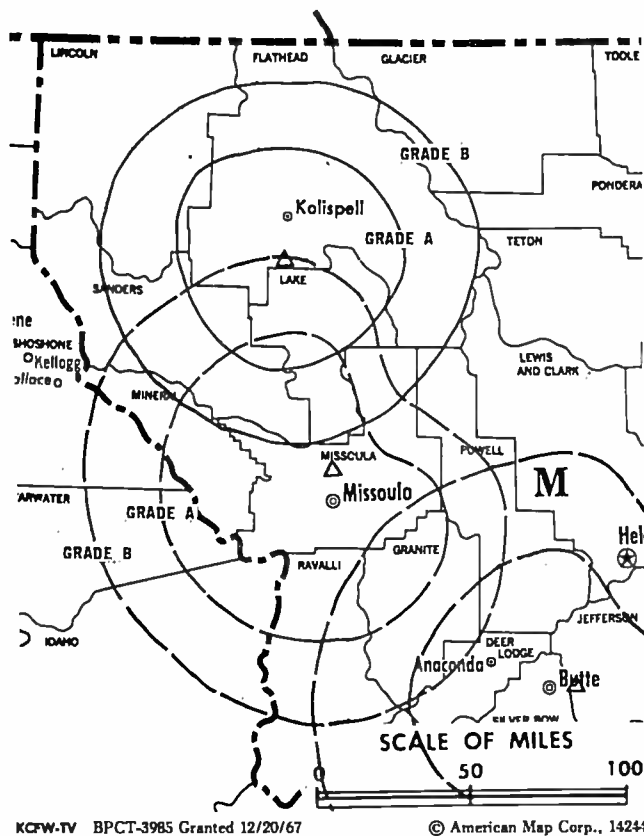
CHRIS NEUHAUSEN, chief engineer.

Highest 30 Sec. Rate (Aug. 26, 1986): \$150.

NETWORK BASE HOURLY RATE: \$400.

Total Households: © MSI Consumer Market Data as of 1/1/86. TV Homes, TV% and Circulation © 1986 Arbitron. County coverage based on Arbitron study.

Net Weekly Circulation	State County	Total Households	TV Households	%
50% & Over	MONTANA	22,000	21,300	97
	Flathead			



Net Weekly Circulation	State County	Total Households	TV Households	%
Between 25-49%	MONTANA	7,700	7,500	97
	Lake			
	Lincoln			
Between 5-24%	MONTANA	3,600	3,400	94
	Glacier			
	Mineral			
	Sanders			
Station Totals		44,900	43,300	96
Net Weekly Circulation (1986)			26,400	
Average Daily Circulation (1986)			16,200	

Montana—Miles City

KYUS-TV

Ch. 3

(Satellite of KOUS-TV, Hardin, MT)

Network Service: NBC.

Licensee: KOUS-TV Inc., Drawer D, Hardin, MT 59304.

Studio: 1-mi. NW of Miles City.

Telephone: 406-232-3540.

Technical Facilities: Channel No. 3 (60-66 MHz). Authorized power: 10.2-kw visual, 1.02-kw aural. Antenna: 125-ft. above av. terrain, 59-ft. above ground, 2664-ft. above sea level.

Latitude 46° 25' 56"
Longitude 105° 51' 31"

Transmitter: 1-mi. NW of Miles City.

Ownership: See KOUS-TV, Hardin, MT.

Began Operation: Sept. 1, 1969. Sale by Custer Bcstg. Corp. to KOUS-TV approved March 14, 1984 by FCC.

Represented (sales): Seltel Inc.; Bob Hix (Denver).

Represented (legal): Fortas & Hardman.

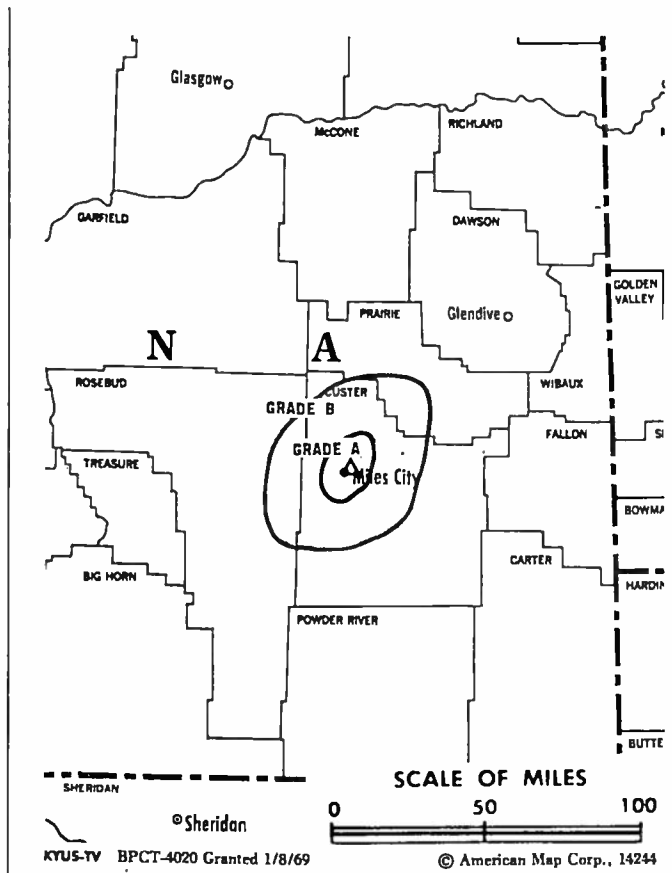
Personnel:
DANA KEHR, station manager.

Highest One Hour Rate: \$175.

Highest 30 Sec. Rate: \$60.

Total Households: © MSI Consumer Market Data as of 1/1/86. TV Homes, TV% and Circulation © 1986 Arbitron. County coverage based on Arbitron study.

Net Weekly Circulation	State County	Total Households	TV Households	%
50% & Over	MONTANA Custer	5,400	5,100	94



Net Weekly Circulation	State County	Total Households	TV Households	%
50% & Over	Prarie	700	600	86
Between 5-24%	MONTANA Rosebud	4,400	4,100	93
Station Totals		10,500	9,800	93
Net Weekly Circulation (1986)				5,300
Average Daily Circulation (1986)				2,800

Montana—Missoula

KECI-TV

Ch.13

(Operates satellites KCFW-TV, Kallispell & KTVM, Butte, MT)

Network Service: NBC; ABC.

Licensee: Eagle Communications Inc., TV Bldg., 340 W. Main St., Missoula, MT 59802.

Studio: 340 W. Main St., Missoula, MT 59802.

Telephone: 406-721-2063. TWX: 406-543-3521.

Technical Facilities: Channel No. 13 (210-216 MHz). Authorized power: 300-kw visual, 30-kw aural. Antenna: 2000-ft. above av. terrain, 289-ft. above ground, 7060-ft. above sea level.

Latitude 47° 01' 05"
Longitude 114° 00' 41"

Transmitter: 10-mi. N of Missoula, near Evaro, MT.

Satellite Earth Stations: 5 in operation; Harris, 3-meter; Harris Ku-band; Harris receivers.

News Service: AP.

Ownership: Precht Communications Inc., 100%. Officers: Robert H. Precht, chmn.-secy.; Michael Stocklin, v.p.; Ronald Greenberg. Precht also owns KIEM-TV, Eureka, CA.

Began Operation: July 1, 1954. Sale by Mosby's Inc. to KMSO-TV Inc. approved Sept. 11, 1964 by FCC (Television Digest, Vol. 4:32, 38). Sale to present owner by Dale G. Moore approved Aug. 24, 1978.

Represented (sales): Katz Television.

Represented (legal): Cohn & Marks.

Represented (engineering): A. D. Ring & Associates.

Personnel:

MICHAEL J. STOCKLIN, general manager.
JEAN CREPEAU, program director.
JIM HARMON, news director.
LARRY ARBAUGH, chief engineer.

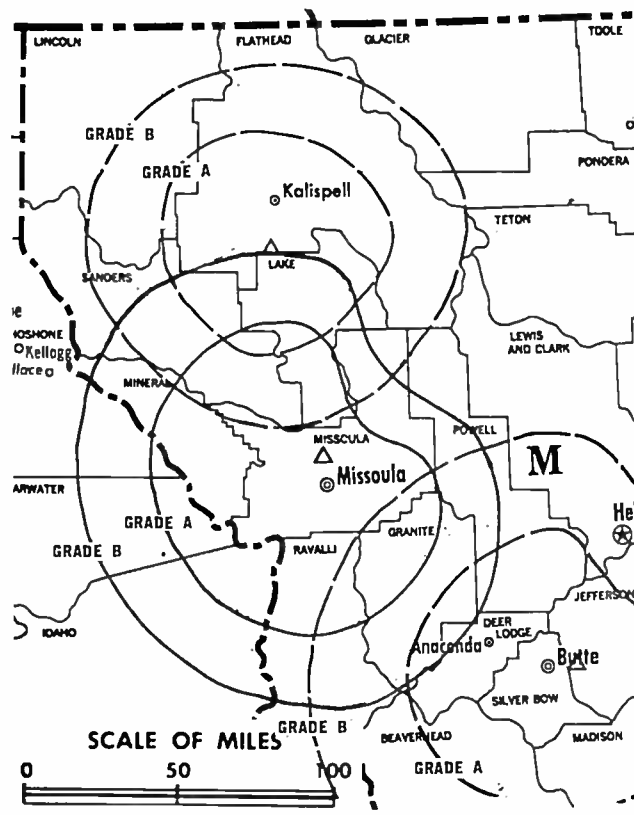
Highest One Hour Rate: \$1500.

Highest 30 Sec. Rate (Aug. 26, 1986): \$625.

NETWORK BASE HOURLY RATE: \$800.

Total Households: © MSI Consumer Market Data as of 1/1/86. TV Homes, TV% and Circulation © 1986 Arbitron. County coverage based on Arbitron study.

Net Weekly Circulation	State County	Total Households	TV Households	%
50% & Over	IDAHO Lemhi	3,000	2,800	93



KECI-TV BPCT-3969 Granted 6/13/67 © American Map Corp., 14244

Net Weekly Circulation	State County	Total Households	TV Households	%
MONTANA				
50% & Over	Granite	1,000	1,000	100
	Lake	7,700	7,500	97
	Mineral	1,500	1,500	100
	Missoula	32,100	31,000	97
	Ravalli	10,100	9,800	97
	Sanders	3,700	3,500	95
IDAHO				
Between 5-24%	Shoshone	6,200	6,100	98
MONTANA				
	Deer Lodge	4,200	4,100	98
Station Totals		69,500	67,300	96
Net Weekly Circulation (1986)				49,800
Average Daily Circulation (1986)				32,000

Montana—Missoula

KPAX-TV

Ch. 8

Network Service: CBS.

Licensee: KPAX-TV Inc., Box 4827, Missoula, MT 59806.

Studio: 2204 Regent St., Missoula, MT 59801.

Technical Facilities: Channel No. 8 (180-186 MHz). Authorized power: 275-kw max. & 257-kw horizontal visual, 51.5-kw max. & 48-kw horizontal aural. Antenna: 2150-ft. above av. terrain, 284-ft. above ground, 7101-ft. above sea level.

Latitude 47° 01' 06"
Longitude 114° 00' 41"

Transmitter: TV Mountain, 4-mi. E of Evaro.

Satellite Earth Stations: 2 in operation; Scientific-Atlanta.

News Service: AP.

Ownership: SJL Inc. See KTVQ(TV), Billings, MT.

Began Operation: May 1, 1970. Sale to present owner by Garryowen Corp. approved by FCC Dec. 23, 1983.

Represented (sales): Blair Television.

Represented (legal): Reddy, Begley & Martin.

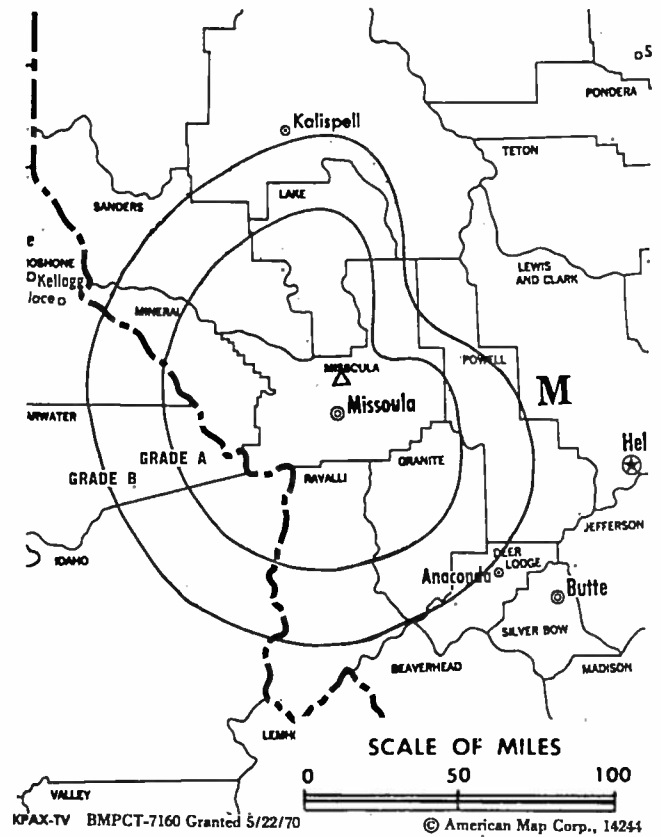
Personnel:

WILLIAM F. SULLIVAN, general manager.
MARK RAPSON, chief engineer.

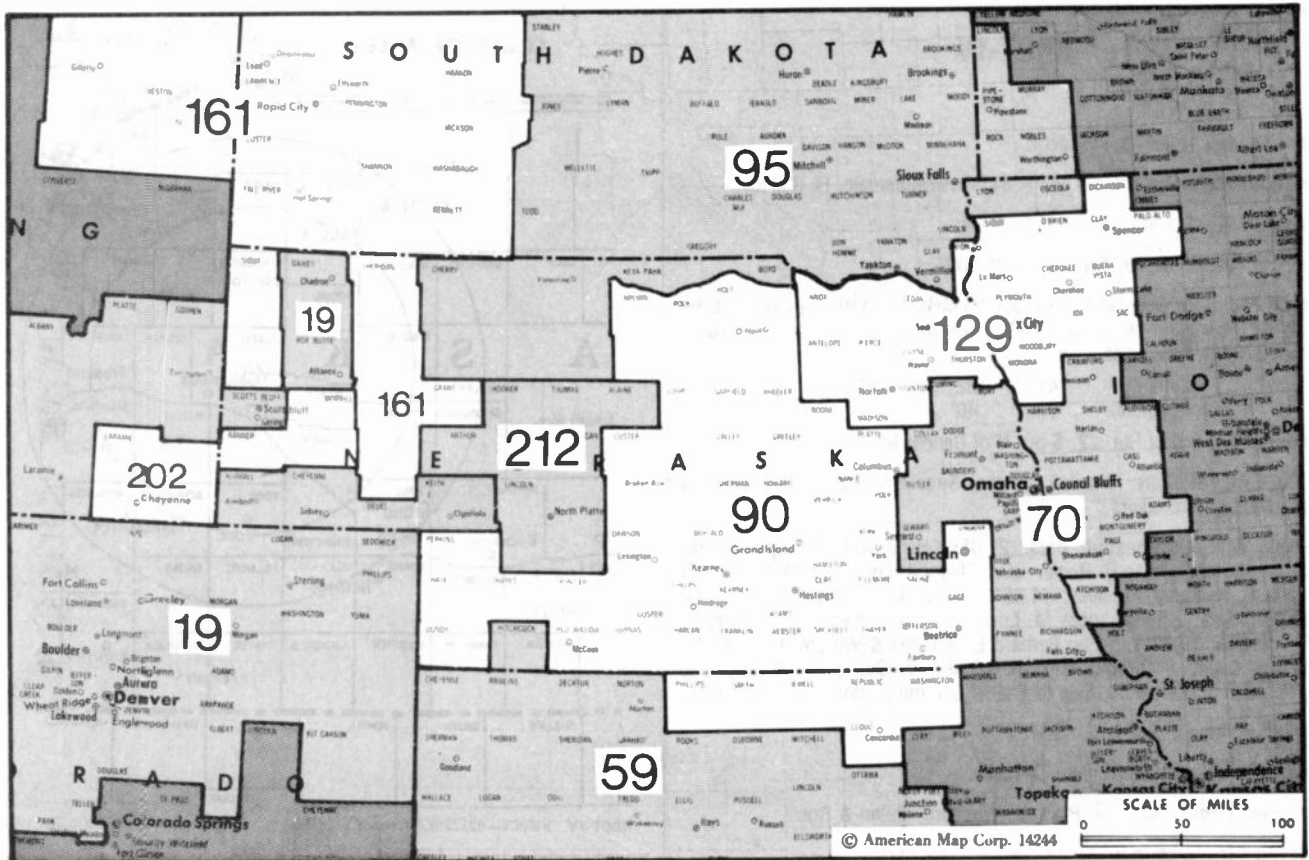
Highest 30 Sec. Rate (July 21, 1986): \$350.

Total Households: © MSI Consumer Market Data as of 1/1/86. TV Homes, TV% and Circulation © 1986 Arbitron. County coverage based on Arbitron study.

Net Weekly Circulation	State County	Total Households	TV Households	Households %
50% & Over	MONTANA			
	Flathead	22,000	21,300	97
	Granite	1,000	1,000	100
	Lake	7,700	7,500	97
	Mineral	1,500	1,500	100
	Missoula	32,100	31,000	97
	Ravalli	10,100	9,800	97



Net Weekly Circulation	State County	Total Households	TV Households	Households %
50% & Over	Sanders	3,700	3,500	95
Between 25-49%	IDAHO Lemhi	3,000	2,800	93
Between 5-24%	MONTANA Lincoln	6,400	6,100	95
Station Totals		87,500	84,500	96
Net Weekly Circulation (1986)				63,600
Average Daily Circulation (1986)				39,500



Market	Arbitron ADI TV Households	Rank	Market Area Commercial TV Stations
Denver, CO	1,011,600	19	KCNC-TV (4), KDVR (31), KMGH-TV (7), KUSA-TV (9), KWGN-TV (2)
Wichita-Hutchinson, KS	419,300	59	KAKE-TV (10), KAYS-TV (7), KLBY (4), KLOE-TV (10), KSAS-TV (24), KSNC (2), KSNG (11), KSNK (8), KSNW (3), KTVC (6), KUPK-TV (13), KWCH-TV (12)
Omaha, NE	348,900	70	KETV (7), KMTV (3), KPTM (42), KPTM (42), KPTM (42), WOWT (6)
Lincoln-Hastings-Kearney, NE	256,500	90	KBGT-TV (8), KGIN (11), KHAS-TV (5), KHGI-TV (13), KOLN (10), KSNB-TV (4), KWNB-TV (6)
Sioux Falls-Mitchell, SD	225,700	95	KABY-TV (9), KDLO-TV (3), KDLT (5), KELO-TV (11), KPLO-TV (6), KPRY-TV (4), KSFY-TV (13)
Sioux City, IA	158,800	129	KCAU-TV (9), KMEG (14), KTIV (4)
Rapid City, SD	93,800	161	KDUH-TV (4), KEVN-TV (7), KHSD-TV (11), KIVV-TV (5), KOTA-TV (3), KSGW-TV (12)
Cheyenne, WY	30,400	202	KSTF (10), KTVS (3), KYCU-TV (5)
North Platte, NE	16,200	212	KNOP-TV (2)

State Cross Reference List
Communities That Receive Programs of Stations That are Located Elsewhere

KSTF, Gering See Scottsbluff, NE
KHGI-TV, Hastings See Kearney, NE

Nebraska Station Status as of October 1, 1986

	VHF	UHF	TOTAL
Commercial Television Stations	14	1	15
Educational Television Stations	6	3	9
			<u>24</u>

Nebraska—Albion

KBGT-TV

Ch. 8

Network Service: None, Independent.

Licensee: Amaturio Group Inc., Box 5333, Fort Lauderdale, FL 33310.

Studio: 3505 N. 48th St., Lincoln, NE 68504.

Telephone: 402-467-2210. TWX: 910-621-0697.

Technical Facilities: Channel No. 8 (180-186 MHz). Authorized power: 316-kw visual, 31.6-kw aural. Antenna: 2000-ft. above av. terrain, 1973-ft. above ground, 3729-ft. above sea level.

Latitude 41° 32' 28"
Longitude 97° 40' 45"

Transmitter: 3-mi. E of Rte. 22, 5-mi. N of Genoa, NE.

Satellite Earth Stations: Channel Master, 5-meter; Pinzone, 3.7-meter & 5-meter; Pinzone receivers.

Ownership: Joseph C. Amaturio, pres., 22.08%; Henry A. Loeb, v.p.; Thomas L. Kempner, treas.; Irwin D. Rowe, secy.; Henry A. Loeb, Carl M. Loeb Jr. & Margaret L. Kempner, trustees, 44.25% jointly; Ann L. Bronfman, 7.08%; Judith L. Chiara, 3.5%; Frances M. Loeb, Thomas L. Kempner & Henry A. Loeb, trustees, 10.67% jointly; Bernard E. Brandes & William A. Perlmuth, holding for benefit of Stroock, Stroock & Lavan, 7.08% jointly; others, none with as much as 2%. Note: Sale to Citadel Communications Co. Ltd. pends.

Began Operation: December 5, 1964.

Represented (sales): Independent TV Sales.

Represented (legal): Kadison, Pfaelzer, Woodard, Quinn & Rossi.

Represented (engineering): Jules Cohen & Associates.

Personnel:

JOSEPH C. AMATURO, chairman.

FRANK E. BROSSEAU, president & general manager.

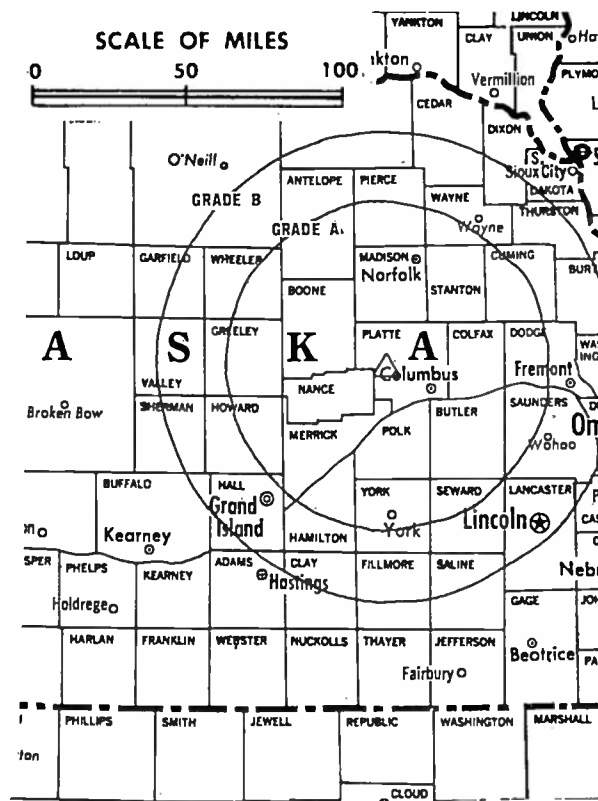
WAYNE W. LANSCH, vice president & general sales manager.

BILL LUXFORD, program director.

Highest 30 Sec. Rate (July 1, 1985): \$500.

Total Households: © MSI Consumer Market Data as of 1/1/86. TV Homes, TV% and Circulation © 1986 Arbitron. County coverage based on Arbitron study.

Net Weekly Circulation	State County	Total Households	TV Households	%
50% & Over	NEBRASKA			
	Antelope	3,200	3,100	97
	Boone	2,600	2,600	100
	Clay	3,000	3,000	100
	Colfax	3,700	3,600	97
	Fillmore	3,000	3,000	100
	Garfield	900	900	100
	Greeley	1,200	1,200	100
	Hamilton	3,500	3,500	100
	Howard	2,400	2,400	100
	Madison	12,500	12,300	98
	Merrick	3,200	3,200	100
	Nance	1,700	1,700	100
	Pierce	3,200	3,200	100
	Platte	10,800	10,700	99
	Polk	2,300	2,300	100
	Seward	5,800	5,700	98
	Sherman	1,500	1,500	100
	Stanton	2,500	2,500	98
	Valley	2,200	2,100	95
Wheeler	400	400	100	
York	5,700	5,600	98	
Between 25-49%	NEBRASKA			
	Brown	1,700	1,600	94
	Burt	3,500	3,500	100



KBGT-TV BNPCT-821229KE Granted 1/28/83 © American Map Corp., No. 14244

Net Weekly Circulation	State County	Total Households	TV Households	%
Between 25-49%	Butler	3,400	3,300	97
	Cuming	4,000	3,900	98
	Dodge	13,700	13,600	99
	Hall	18,800	18,600	99
	Holt	5,200	5,000	96
	Knox	4,100	4,000	98
	Lancaster	79,500	78,700	99
	Loup	300	300	100
	Rock	900	900	100
	Wayne	3,400	3,400	100
Between 5-24%	IOWA			
	Harrison	6,100	6,000	98
	NEBRASKA			
	Adams	12,100	12,000	99
	Blaine	300	300	100
	Buffalo	13,500	13,400	99
	Cass	7,900	7,800	99
	Cedar	3,900	3,900	100
	Custer	5,200	5,100	98
	Dakota	6,500	6,500	100
	Dixon	2,600	2,600	100
	Jefferson	3,700	3,600	97
	Kearney	2,600	2,600	100
	Keya Paha	500	500	100
	Nuckolls	2,600	2,600	98
Otoe	5,800	5,700	98	
Saline	5,100	5,000	98	
Saunders	6,900	6,800	99	
Thayer	2,800	2,800	100	
Thurston	2,400	2,400	100	
Washington	5,900	5,900	100	
Webster	1,900	1,900	100	
Station Totals		312,100	308,700	98
Net Weekly Circulation (1986)			113,800	
Average Daily Circulation (1986)			49,500	

Nebraska—Grand Island

KGIN

Ch. 11

(Satellite of KOLN, Lincoln, NE)

Network Service: CBS.

Licensee: Gillett Bcstg. Inc., Box 4, Nashville, TN 37202.

Studio: 231 S. Locust St., Grand Island, NE 68801.

Telephone: 308-382-6100. TWX: 910-621-8114.

Technical Facilities: Channel No. 11 (198-204 MHz). Authorized power: 316-kw visual, 55.5-kw aural. Antenna: 1009-ft. above av. terrain, 1066-ft. above ground, 3146-ft. above sea level.

Latitude 40° 35' 20"
Longitude 98° 48' 10"

Transmitter: 10-mi. NE of Minden.

Satellite Earth Stations: Microdyne, 7-meter; Scientific-Atlanta, 7-meter & 4.6-meter; Microdyne & Scientific-Atlanta receivers.

News Services: AP, UPI, U.S. Weather Bureau, CBS.

Ownership: Gillett Group. For other interests, see Group Ownership of TV Stations.

Began Operation: October 1, 1961.

Represented (sales): MMT Marketing.

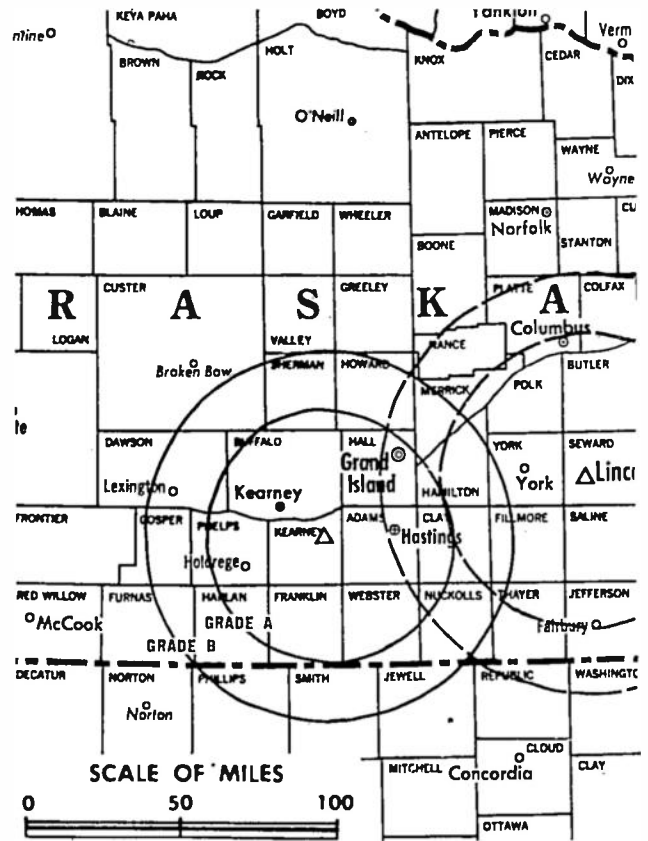
Represented (legal): Wilkinson, Barker, Knauer & Quinn.

Represented (engineering): Lohnes & Culver.

Personnel:

Same as KOLN.

STAN LINNERTZ, manager, Grand Island.



Rates: See KOLN.

NETWORK BASE HOURLY RATE: Combination rate with KOLN, Lincoln.

Nebraska—Hastings

KHAS-TV

Ch. 5

Network Service: NBC.

Licensee: Nebraska Television Corp., Box 578, Hastings, NE 68901.

Studio: Hwy. 281, 3-mi. N of Hastings.

Telephone: 402-463-1321. TWX: 402-596-1490.

Mailing Address: Box 578, Hastings, NE 68901.

Technical Facilities: Channel No. 5 (76-82 MHz). Authorized power: 100-kw visual, 20-kw aural. Antenna: 730-ft. above av. terrain, 767-ft. above ground, 2707-ft. above sea level.

Latitude 40° 39' 06"
Longitude 98° 23' 04"

Transmitter: Hwy. 281, 3-mi. N of Hastings.

Satellite Earth Stations: 3 in operation; Harris, 7.8-meter; Harris receivers.

AM Affiliate: KHAS, 1-kw, 1230 kHz.

News Services: AP, NBC.

Ownership: Seaton Publishing Co., 51.54%; Morrison-Quirk Grain Corp., 3.64%; Radio KHAS, Hastings, 4.07%; John Spady Trust, 1.75%; Gladys D. Seaton, 4.38%; James D. Conway, 2.91%; over 100 other stockholders, none with as much as 2%. Officers: G. D. Seaton, pres.; James D. Conway, secy.-treas.; John T. Benson, asst. secy. Seaton family owns Hastings Tribune, controls KHAS; KGGF, Coffeyville, KS; KMAN & KMKF(FM), Manhattan, KS; KFYO-AM-FM, Lubbock, TX and publishes chain of Western newspapers.

Began Operation: Jan. 1, 1956.

Represented (sales): Seltel Inc.

Represented (legal): Dow, Lohnes & Albertson.

Personnel:

JOHN T. BENSON JR., general manager.
BILL HUGHES, general sales manager.
JOE MARTIN, news director.
DAVE BLOCK, chief engineer.

Highest 30 Sec. Rate: \$525.

NETWORK BASE HOURLY RATE: \$450.

Total Households: © MSI Consumer Market Data as of 1/1/86. TV Homes, TV% and Circulation © 1986 Arbitron. County coverage based on Arbitron study.

Net Weekly Circulation	State County	Total Households	TV Households	%
50% & Over	KANSAS			
	Jewell	2,100	2,000	95
	Phillips	2,900	2,800	97
	Republic	3,000	2,900	97
	Smith	2,400	2,400	100
NEBRASKA	Adams	12,100	12,000	99
	Boone	2,600	2,600	100
	Buffalo	13,500	13,400	99
	Clay	3,000	3,000	100
	Fillmore	3,000	3,000	100
	Franklin	1,700	1,700	100
	Garfield	900	900	100
	Greeley	1,200	1,200	100
	Hall	18,800	18,600	99
	Hamilton	3,500	3,500	100
	Howard	2,400	2,400	100
	Jefferson	3,700	3,600	97



Net Weekly Circulation	State County	Total Households	TV Households	%
50% & Over	Kearney	2,600	2,600	100
	Merrick	3,200	3,200	100
	Nance	1,700	1,700	100
	Nuckolls	2,600	2,600	98
	Phelps	3,600	3,600	100
	Polk	2,300	2,300	100
	Sherman	1,500	1,500	100
	Thayer	2,800	2,800	100
	Valley	2,200	2,100	95
	Webster	1,900	1,900	100
York	5,700	5,600	98	
Between 25-49%	NEBRASKA			
	Gosper	800	800	100
	Harlan	1,700	1,700	100
	Loup	300	300	100
Wheeler	400	400	100	
Between 5-24%	KANSAS			
	Cloud	4,800	4,700	98
	Mitchell	3,400	3,300	97
	Osborne	2,400	2,300	96
	Rooks	2,700	2,700	100
NEBRASKA	Brown	1,700	1,600	94
	Custer	5,200	5,100	98
	Dawson	8,800	8,700	99
	Platte	10,800	10,700	99
	Saline	5,100	5,000	98
	Seward	5,800	5,700	98
	Station Totals	160,800	158,900	98
Net Weekly Circulation (1986)			98,800	
Average Daily Circulation (1986)			54,700	

Nebraska—Hayes Center

KWNB-TV

Ch. 6

(Satellite of KHGI-TV, Kearney, NE)

Network Service: ABC.

Licensee: Gordon Bcstg. Inc., Box 220, Kearney, NE 68847.

Studio: County Rd., 8-mi. N of Hayes Center.

Telephone: 308-743-2494, NTV Network, Axtell, NE.

TWX: 910-960-3746.

Technical Facilities: Channel No. 6 (82-88 MHz). Authorized power: 100-kw visual, 10-kw aural. Antenna: 737-ft. above av. terrain, 586-ft. above ground, 3851-ft. above sea level.

Latitude 40° 37' 32"
Longitude 101° 01' 46"

Transmitter: County Rd., 8-mi. N of Hayes Center.

Satellite Earth Stations: Prodelin, 5-meter; Pinzone receivers.

News Services: AP, ABC, National Weather Service, Environmental Satellite Services.

Ownership: See KHGI-TV, Kearney, NE.

Began Operation: Feb. 9, 1956.

Represented (sales): Katz Television.

Represented (legal): Kadison, Pfaelzer, Woodard, Quinn & Rossi.

Represented (engineering): Jules Cohen & Associates.

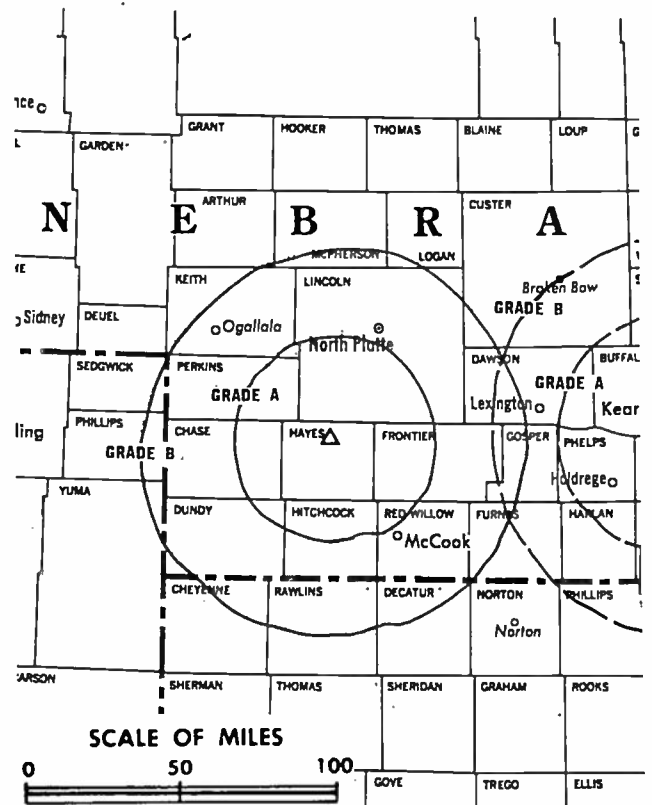
Personnel:

ROBERT GORDON, president & general manager.
PEGGY HUSS, general sales manager.
RON TILLERY, director of broadcast operations.
JERRY FUEHRER, chief engineer.
RICK BENJAMIN, news director.

Rates: Sold in conjunction with KHGI-TV, Kearney & KSNB-TV, Superior, NE.

NETWORK BASE HOURLY RATE: Bonus to KHGI-TV, Kearney.

Arbitron Data: Included with parent KHGI-TV, Kearney, NE.



KWNB-TV BPCT-2531 Granted 9/17/58

© American Map Corp., 14244

BLACKBURN & COMPANY

I N C O R P O R A T E D

Media Brokers & Appraisers Since 1947

■ WASHINGTON, D.C. - (202) 331-9270	■ CHICAGO, IL - (312) 346-6460
■ ATLANTA, GA - (404) 892-4655	■ BEVERLY HILLS, CA - (213) 274-8151

Nebraska—Kearney-Hastings-Grand Island

KHGI-TV

Ch. 13

(Operates NTV Network including satellite KWNB-TV, Hayes Center & KSNB-TV, Superior, NE)

Network Service: ABC.

Licensee: Gordon Broadcasting, Box 220, Kearney, NE 68847.

Studio: 2.5-mi. E of Axtell, NE.

Telephone: 308-743-2494, Axtell. TWX: 910-960-3746.

Mailing Address: Box 220, Kearney, NE 68847.

Technical Facilities: Channel No. 13 (210-216 MHz). Authorized power: 316-kw visual, 31.6-kw aural. Antenna: 1110-ft. above av. terrain, 1163-ft. above ground, 3240-ft. above sea level.

Latitude 40° 39' 28"
Longitude 98° 52' 04"

Transmitter: 1.2 mi. NW of Lowell.

Satellite Earth Stations: 4 in operation; Prodelin, 5-meter; Pinzone receivers.

News Services: AP, ABC, NIWS, National Weather Service, Environmental Satellite Services.

Ownership: Robert D. Gordon, pres., 100%. Gordon also owns & operates satellites KWNB-TV, Hayes Center and KSNB-TV, Superior, NE.

Began Operation: Dec. 24, 1953. Sale to present owner by Amatur Group approved by FCC Jan. 17, 1986. Sale to Amatur Group by NTV Enterprises approved by FCC Nov. 16, 1979 (Television Digest, Vol. 19:24). Sale to NTV by Bi-States Co. (F. Wayne Brewster, et al.) approved by FCC April 29, 1974 (Vol. 14:7).

Represented (sales): Katz Television.

Represented (legal): Kadison, Pfaelzer, Woodard, Quinn & Rossi.

Represented (engineering): Jules Cohen & Associates.

Personnel:

ROBERT D. GORDON, president & general manager.
PEGGY HUSS, general sales manager.
RON TILLERY, director of broadcast operations.
JERRY FUEHRER, chief engineer.
RICK BENJAMIN, news director.

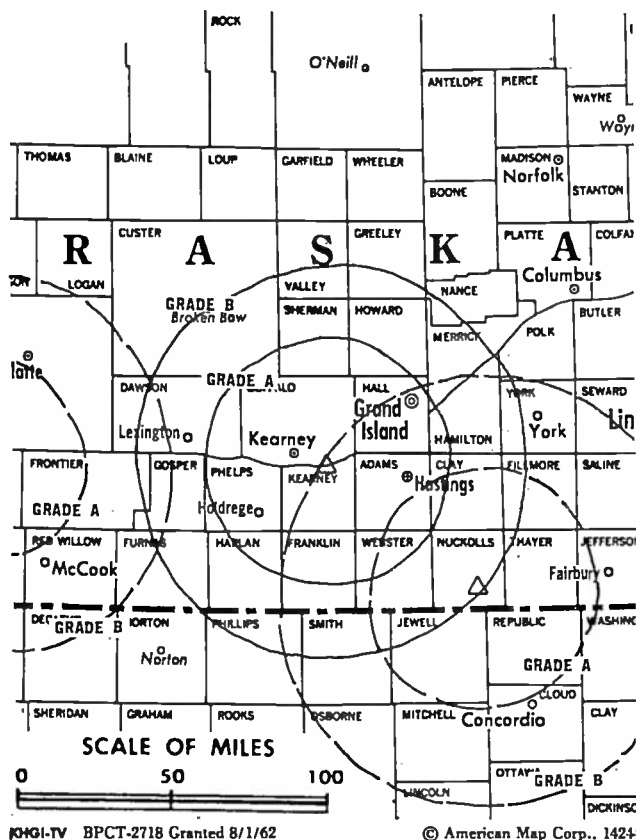
Highest 30 Sec. Rate (July 1, 1985): \$750.

NETWORK BASE HOURLY RATE: \$800.

Arbitron Data: Figures include KWNB-TV, Hayes Center & KSNB-TV, Superior, NE.

Total Households: © MSI Consumer Market Data as of 1/1/86. TV Homes, TV% and Circulation © 1986 Arbitron. County coverage based on Arbitron study.

Net Weekly Circulation	State County	Total Households	TV Households	%	
50% & Over	KANSAS				
	Cheyenne	1,500	1,500	100	
	Cloud	4,800	4,700	98	
	Decatur	1,800	1,800	100	
	Jewell	2,100	2,000	95	
	Logan	1,400	1,400	100	
	Mitchell	3,400	3,300	97	
	Norton	2,700	2,700	98	
	Osborne	2,400	2,300	96	
	Phillips	2,900	2,800	97	
	Rawlins	1,600	1,600	100	
	Republic	3,000	2,900	97	
	Smith	2,400	2,400	100	
	Washington	3,300	3,200	97	
	NEBRASKA				
	Adams	12,100	12,000	99	



KHGI-TV BPCT-2718 Granted 8/1/62

© American Map Corp., 14244

Net Weekly Circulation	State County	Total Households	TV Households	%
50% & Over	Arthur	200	200	100
	Boone	2,600	2,600	100
	Buffalo	13,500	13,400	99
	Chase	2,000	2,000	100
	Clay	3,000	3,000	100
	Custer	5,200	5,100	98
	Dawson	8,800	8,700	99
	Dundy	1,200	1,200	100
	Fillmore	3,000	3,000	100
	Franklin	1,700	1,700	100
	Frontier	1,400	1,400	100
	Furnas	2,600	2,500	96
	Garfield	900	900	100
	Gosper	800	800	100
	Greeley	1,200	1,200	100
	Hall	18,800	18,600	99
	Hamilton	3,500	3,500	100
	Harlan	1,700	1,700	100
	Hayes	500	500	100
	Hitchcock	1,500	1,500	100
	Howard	2,400	2,400	100
	Jefferson	3,700	3,600	97
	Kearney	2,600	2,600	100
Keith	3,800	3,800	100	
Lincoln	14,400	14,200	99	
Logan	400	400	100	
Mc Pherson	200	200	100	
Merrick	3,200	3,200	100	
Nance	1,700	1,700	100	
Nuckolls	2,600	2,600	98	

(Continued on page A-651)

Station Totals	241,800	238,900	98
Net Weekly Circulation (1986)			161,900
Average Daily Circulation (1986)			92,500

Nebraska—Lincoln

KOLN

Ch. 10

(Also operates satellite KGIN, Grand Island, NE)

Network Service: CBS.

Licensee: Gillett Bcstg. Inc., Box 4, Nashville, TN 37202.

Studio: 40th & W Sts.

Telephone: 402-467-4321. TWX: 910-621-8114.

Mailing Address: Box 30350, Lincoln, NE 68503.

Technical Facilities: Channel No. 10 (192-198 MHz). Authorized power: 316-kw visual, 36.3-kw aural. Antenna: 1490-ft. above av. terrain, 1497-ft. above ground, 3027-ft. above sea level.

Latitude 40° 48' 08"
Longitude 97° 10' 46"

Transmitter: 6-mi. E of Beaver Crossing.

Satellite Earth Stations: Microdyne, 7-meter; Scientific-Atlanta, 7-meter & 4.6-meter; Microdyne & Scientific-Atlanta receivers.

News Services: AP, Commodity Wire, UPI, U.S. Weather Bureau Wire.

Ownership: Gillett Group. For other interests, see Group Ownership of TV Stations.

Began Operation: Feb. 18, 1953. Sale to present owners by Fetzer Communications Inc. approved by FCC Oct. 29, 1985. Sale to Fetzer Bcstg. Co. approved by FCC March 24, 1954; transfer to John Fetzer approved by FCC Nov. 15, 1955 (Television Digest, Vol. 9:30, 34; 10:9, 13, 20).

Represented (sales): MMT Marketing.

Represented (legal): Wilkinson, Barker, Knauer & Quinn.

Represented (engineering): Lohnes & Culver.

Personnel:

PAUL JENSEN, president & general manager.
WESLEY MASER, sales manager.
LETA POWELL DRAKE, program director.
JOHN DENNEY, news director.
BOB FURMAN, production director.
DALE HOLT, community affairs director.
MIKE MILLER, farm director.
LYLE D. KAUFMAN, operations director.
KAREN WALKLIN, creative services director.

Highest One Hour Rate : \$5000.

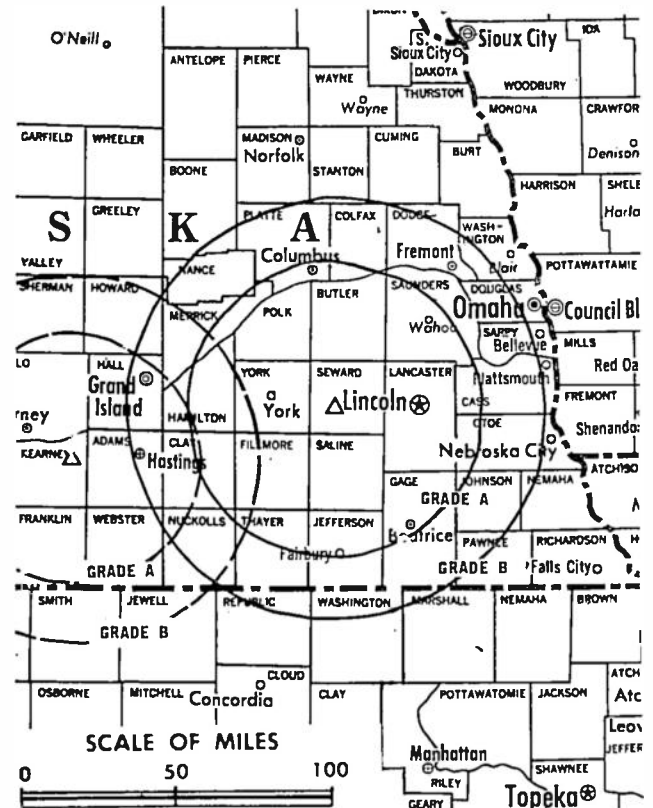
Highest 30 Sec. Rate (May 1, 1986): \$800.

NETWORK BASE HOURLY RATE: \$910.

Arbitron Data: Includes KGIN, Grand Island, NE.

Total Households: © MSI Consumer Market Data as of 1/1/86. TV Homes, TV% and Circulation © 1986 Arbitron. County coverage based on Arbitron study.

Net Weekly Circulation	State County	Total Households	TV Households	%
50% & Over	KANSAS			
	Jewell	2,100	2,000	95
	Phillips	2,900	2,800	97
	Republic	3,000	2,900	97
	Smith	2,400	2,400	100
	Washington	3,300	3,200	97
	NEBRASKA			
Adams	12,100	12,000	99	
Antelope	3,200	3,100	97	
Boone	2,600	2,600	100	
Brown	1,700	1,600	94	
Buffalo	13,500	13,400	99	
Butler	3,400	3,300	97	
Clay	3,000	3,000	100	



KOLN BPCT-3649 Granted 12/15/65

© American Map Corp., No. 14244

Net Weekly Circulation	State County	Total Households	TV Households	%
50% & Over	Colfax	3,700	3,600	97
	Custer	5,200	5,100	98
	Dawson	8,800	8,700	99
	Fillmore	3,000	3,000	100
	Franklin	1,700	1,700	100
	Frontier	1,400	1,400	100
	Furnas	2,600	2,500	96
	Gage	9,000	8,900	99
	Garfield	900	900	100
	Gosper	800	800	100
	Greeley	1,200	1,200	100
	Hall	18,800	18,600	99
	Hamilton	3,500	3,500	100
	Harlan	1,700	1,700	100
	Holt	5,200	5,000	96
	Howard	2,400	2,400	100
	Jefferson	3,700	3,600	97
	Johnson	2,000	2,000	100
	Kearney	2,600	2,600	100
	Lancaster	79,500	78,700	99
	Lincoln	14,400	14,200	99
	Loup	300	300	100
	Madison	12,500	12,300	98
Merrick	3,200	3,200	100	
Nance	1,700	1,700	100	
Nuckolls	2,600	2,600	98	
Pawnee	1,500	1,500	100	
Perkins	1,500	1,500	100	
Phelps	3,600	3,600	100	
Platte	10,800	10,700	99	
Polk	2,300	2,300	100	
(Continued on page A-651)				
Station Totals		430,300	425,300	98
Net Weekly Circulation (1986)			285,500	
Average Daily Circulation (1986)			186,300	

Nebraska—McCook-Oberlin, Kansas

KSNK

Ch. 8

(Satellite of KSNW, Wichita, KS)

Network Service: NBC.

Licensee: KSN Inc., Box 333, Wichita, KS 67201.

Studio: U.S. Hwy. 36, 9-mi. W of Oberlin, KS.

Telephone: 913-475-2248.

Technical Facilities: Channel No. 8 (180-186 MHz). Authorized power: 297.2-kw visual, 29.5-kw aural. Antenna: 710-ft. above av. terrain, 677-ft. above ground, 3537-ft. above sea level.

Latitude 39° 49' 48"
Longitude 100° 42' 04"

Transmitter: U.S. Hwy. 36, 9-mi. W of Oberlin, KS.

Satellite Earth Station: M/A-Corn, 4-meter; M/A-Corn receivers.

News Services: AP, KSN.

Ownership: See KSNW, Wichita, KS.

Began Operation: Oct. 16, 1959.

Represented (sales): Katz Television.

Represented (legal): Haley, Bader & Potts.

Represented (engineering): A. D. Ring & Associates.

Personnel:

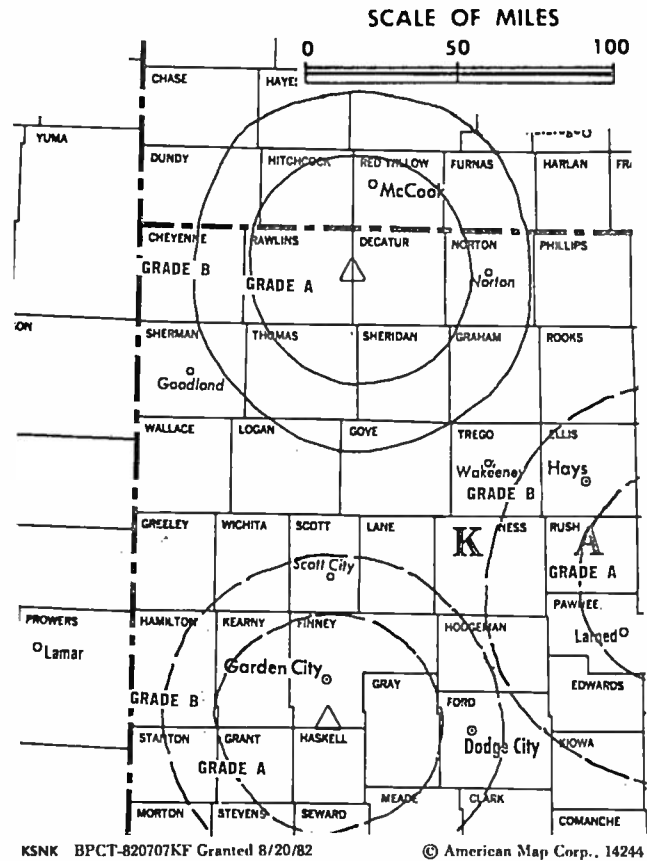
SHERMAN SIMPSON, station manager.
DELMER COSS, chief engineer.

Rates: Offered as a bonus with KSNW, Wichita, KS & satellites (Kansas State Network) KSNB, Garden City & KSNC, Great Bend, KS.

NETWORK BASE HOURLY RATE: Bonus to KSNC, Great Bend, KS.

Total Households: © MSI Consumer Market Data as of 1/1/86. TV Homes, TV% and Circulation © 1986 Arbitron. County coverage based on Arbitron study.

Net Weekly Circulation	State County	Total Households	TV Households	%
50% & Over	KANSAS			
	Cheyenne	1,500	1,500	100
	Decatur	1,800	1,800	100
	Gove	1,400	1,400	100
	Graham	1,500	1,500	100
	Logan	1,400	1,400	100
	Norton	2,700	2,700	98
	Rawlins	1,600	1,600	100
	Sheridan	1,300	1,300	100
	Sherman	3,000	3,000	100
	Thomas	3,200	3,100	97
Wallace	700	700	100	



KSNK BPCT-820707KF Granted 8/20/82 © American Map Corp., 14244

Net Weekly Circulation	State County	Total Households	TV Households	%
50% & Over	NEBRASKA			
	Chase	2,000	2,000	100
	Dundy	1,200	1,200	100
	Furnas	2,600	2,500	96
	Hayes	500	500	100
	Hitchcock	1,500	1,500	100
	Red Willow	5,000	4,900	98
Between 25-49%	KANSAS			
	Phillips	2,900	2,800	97
	NEBRASKA			
	Frontier	1,400	1,400	100
	Gosper	800	800	100
	Harlan	1,700	1,700	100
Between 5-24%	KANSAS			
Rooks	2,700	2,700	100	
Station Totals		42,400	42,000	99
Net Weekly Circulation (1986)			30,800	
Average Daily Circulation (1986)			20,800	

Nebraska—North Platte

KNOP-TV

Ch. 2

Network Service: NBC.

Licensee: North Platte Television Inc., Box 749, North Platte, NE 69101.

Studio: 4.7-mi. NNE of center of town.

Telephone: 308-532-2222.

Mailing Address: Box 749, North Platte, NE 69101.

Technical Facilities: Channel No. 2 (54-60 MHz). Authorized power: 100-kw visual, 15-kw aural. Antenna: 630-ft. above av. terrain, 609-ft. above ground, 3621-ft. above sea level.

Latitude 41° 12' 13"
Longitude 100° 43' 58"

Transmitter: 4.7-mi. NNE of center of town.

News Service: AP.

Satellite Earth Stations: 2 in operation; Harris receivers.

Ownership: Shively Communications. Richard Shively, 90%; Ulysses A. Carlini, 10%. Shively owns 28.6% of WXMI(TV), Grand Rapids, MI; 50% of Ch. 43 CP, Syracuse, NY.

Began Operation: Dec. 15, 1958. Sale to present owners by group headed by Fred E. Shrake & Mac Smock approved June 16, 1967 by FCC.

Represented (sales): Adam Young Inc.

Represented (engineering): Jules Cohen & Associates.

Personnel:

ULYSSES A. CARLINI, general manager.

JODI RITACCA, news director.

JOHN KOCH, sports director.

MARK HIMMLER, chief engineer.

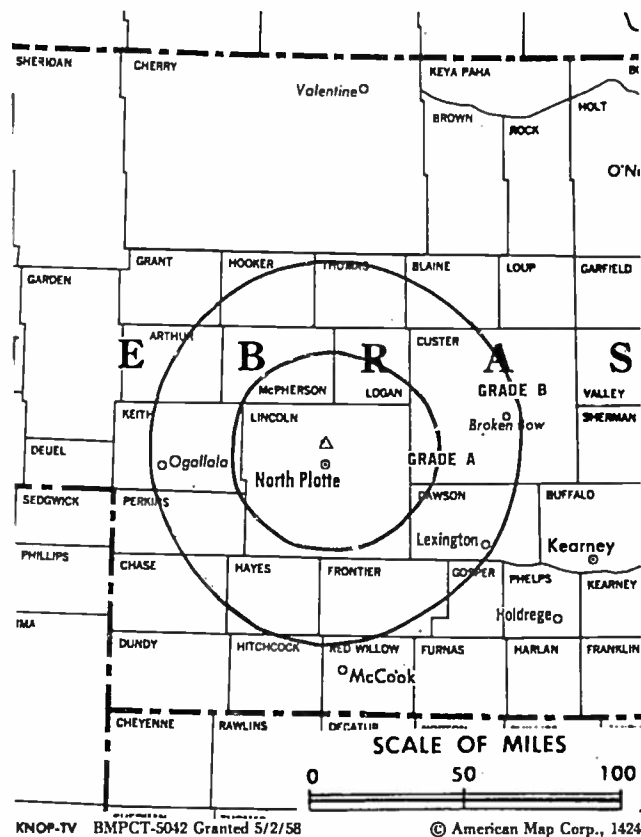
CHERYL McDONALD, traffic director.

Highest 30 Sec. Rate: \$285.

NETWORK BASE HOURLY RATE: \$200.

Total Households: © MSI Consumer Market Data as of 1/1/86. TV Homes, TV% and Circulation © 1986 Arbitron. County coverage based on Arbitron study.

Net Weekly Circulation	State County	Total Households	TV Households	%
50% & Over	NEBRASKA			
	Arthur	200	200	100
	Blaine	300	300	100
	Custer	5,200	5,100	98
	Dawson	8,800	8,700	99
	Frontier	1,400	1,400	100
	Hooker	400	400	100
	Keith	3,800	3,800	100
	Lincoln	14,400	14,200	99
	Logan	400	400	100
	Mc Pherson	200	200	100
Perkins	1,500	1,500	100	



Net Weekly Circulation	State County	Total Households	TV Households	%
50% & Over	Thomas	400	400	100
Between 25-49%	NEBRASKA			
	Chase	2,000	2,000	100
	Cherry	2,600	2,600	98
	Garden	1,000	1,000	100
	Hayes	500	500	100
Between 5-24%	COLORADO			
	Sedgwick	1,400	1,400	100
	NEBRASKA			
	Deuel	1,000	1,000	100
	Gosper	800	800	100
	Grant	300	300	100
	Hitchcock	1,500	1,500	100
	Loup	300	300	100
	Phelps	3,600	3,600	100
	Red Willow	5,000	4,900	98
Station Totals		57,000	56,500	99
Net Weekly Circulation (1986)				34,100
Average Daily Circulation (1986)				24,200

THE TED HEPBURN COMPANY

Media Brokerage Specialist CATV, TV and Radio

Ted Hepburn, President Todd Hepburn, Vice-President

325 Garden Road, Palm Beach, Florida 33480
P.O. Box 42401, Cincinnati, Ohio 45242

Nebraska—Omaha

KETV

Ch. 7

Network Service: ABC.

Licensee: KETV Television Inc., 27th & Douglas Sts., Omaha, NE 68131.

Studio: 27th & Douglas Sts., Omaha.

Telephone: 402-345-7777. TWX: 910-622-0710.

Technical Facilities: Channel No. 7 (174-180 MHz). Authorized power: 316-kw visual, 31.6-kw aural. Antenna: 1360-ft. above av. terrain, 1362.5-ft. above ground, 2549-ft. above sea level.

Latitude 41° 18' 32"
Longitude 96° 01' 37"

Transmitter: 5600 N. 72nd St.

Multichannel TV Sound: Stereo only.

Satellite Earth Stations: 3 in operation; Avantek receivers.

News Services: ABC, AP, Potomac News Service, UPI.

Ownership: Pulitzer Publishing Co., 100%. For other interests, see Group Ownership of TV Stations.

Began Operation: Sept. 17, 1957. Sale to present owner by Peter Kiewit Sons' Inc. (publisher of Omaha World-Herald) approved by FCC Feb. 26, 1976 (Television Digest, Vol. 15:45). Previous sale of newspaper and TV station began with transfer of newspaper and 45% of KETV in 1962 and was completed the following year when transfer of the remaining 55% of KETV was approved June 11, 1963 by FCC (Vol. 2:45, 3:23).

Represented (sales): Blair Television.

Represented (legal): Verner, Lipfert, Bernhard, McPherson & Hand.

Personnel:

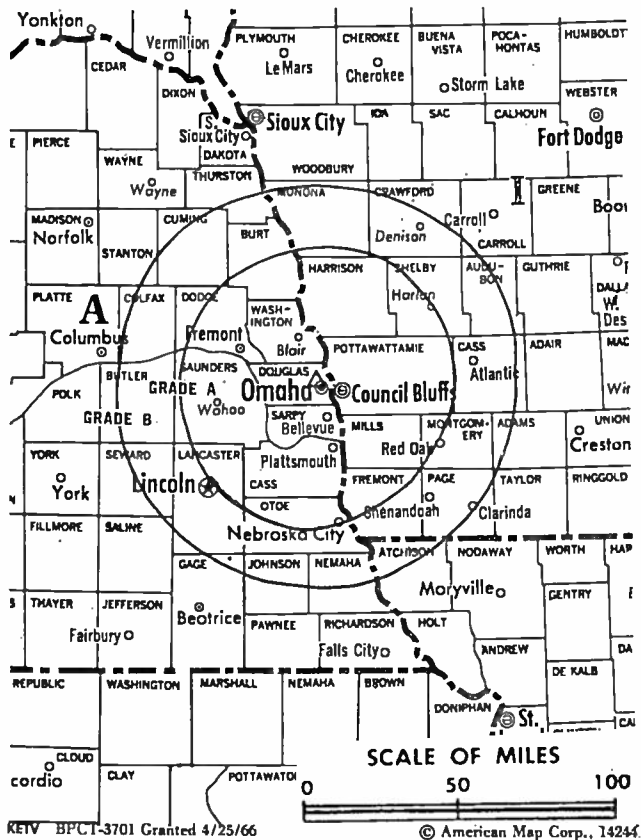
- JOHN CARPENTER, general manager.
- HOWARD SHRIER, general sales manager.
- LIN WHITE, local/regional sales manager.
- BETTIE DENNY, program/community affairs manager.
- MICHAEL GERSON, promotion manager.
- KIRK WINKLER, news director.
- DON CLAUSEN, chief engineer.

Highest One Hour Rate: \$7000.

Highest 30 Sec. Rate: \$3500.

Total Households: © MSI Consumer Market Data as of 1/1/86. TV Homes, TV% and Circulation © 1986 Arbitron. County coverage based on Arbitron study.

Net Weekly Circulation	State County	Total Households	TV Households	%
50% & Over	IOWA			
	Adams	2,200	2,200	100
	Audubon	3,200	3,200	100
	Cass	7,000	6,900	99
	Crawford	7,000	6,900	99
	Fremont	3,800	3,800	100
	Harrison	6,100	6,000	98
	Mills	5,000	5,000	100
	Monona	4,600	4,500	98
	Montgomery	5,600	5,500	98
	Page	7,700	7,600	99
	Pottawattamie	32,700	32,400	99
	Shelby	5,500	5,500	100
	Taylor	3,300	3,200	97
	MISSOURI			
	Atchison	3,200	3,200	100
	NEBRASKA			
	Burt	3,500	3,500	100
	Butler	3,400	3,300	97
Cass	7,900	7,800	99	
Colfax	3,700	3,600	97	
Cuming	4,000	3,900	98	
Dodge	13,700	13,600	99	
Douglas	156,600	155,100	99	
Gage	9,000	8,900	99	
Johnson	2,000	2,000	100	



KETV BPC1-3701 Granted 4/25/66

© American Map Corp., 14244

Net Weekly Circulation	State County	Total Households	TV Households	%
50% & Over	Lancaster	79,500	78,700	99
	Nemaha	3,300	3,200	97
	Otoe	5,800	5,700	98
	Pawnee	1,500	1,500	100
	Platte	10,800	10,700	99
	Richardson	4,400	4,300	98
	Saline	5,100	5,000	98
	Sarpy	31,000	30,900	100
	Saunders	6,900	6,800	99
	Seward	5,800	5,700	98
Washington	5,900	5,900	100	
Between 25-49%	NEBRASKA			
	Jefferson	3,700	3,600	97
	Madison	12,500	12,300	98
	Polk	2,300	2,300	100
	Stanton	2,500	2,500	98
	Thurston	2,400	2,400	100
	Wayne	3,400	3,400	100
York	5,700	5,600	98	
Between 5-24%	IOWA			
	Carrroll	8,400	8,300	99
	Union	5,700	5,600	98
	KANSAS			
	Marshall	5,100	5,000	98
Nemaha	4,200	4,100	98	
MISSOURI				
Holt	2,700	2,600	96	
Nodaway	7,700	7,600	99	
NEBRASKA				
Boone	2,600	2,600	100	
Dakota	6,500	6,500	100	
Pierce	3,200	3,200	100	
Station Totals		539,300	533,600	98
Net Weekly Circulation (1986)			416,700	
Average Daily Circulation (1986)			253,200	

Nebraska—Omaha

KMTV

Ch. 3

Network Service: CBS.

Licensee: May Broadcasting Co., 10714 Mockingbird Dr., Omaha, NE 68127.

Studio: 10714 Mockingbird Dr., Omaha.

Telephone: 402-592-3333. **TWX:** 402-348-1109.

Technical Facilities: Channel No. 3 (60-66 MHz). Authorized power: 100-kw visual, 20-kw aural. Antenna: 1370-ft. above av. terrain, 1345-ft. above ground, 2549-ft. above sea level.

Latitude 41° 18' 25"
Longitude 96° 01' 37"

Transmitter: 5400 N. 72nd St.

Multichannel TV Sound: Stereo only.

Satellite Earth Stations: 3 in operation; Harris, 3-meter; Harris receivers.

AM Affiliate: KFAB, 50-kw, 1110 kHz.

FM Affiliate: KGOR, 115-kw, 99.9 MHz (No. 260), 500-ft.

News Services: AP, UPI, CBS.

Ownership: May Broadcasting Co., 100%. May Bcstg. also owns KGUN-TV, Tucson, AZ; KMA(AM), Shenandoah, IA & WKTY(AM) & WSPL(FM), La Crosse, WI. Officers of May Bcstg. Co.: Owen L. Saddler, chmn.; Edward W. May, pres.; Norman W. Williams, exec. v.p.; Edward W. May Jr., v.p.; John R. Kidd, v.p.; Bryce R. Pringle, v.p.; James B. Shaum, secy.; Frances M. Rankin, v.p.-treas.; Eleanor Jean May, v.p.-asst. secy. and the following directors: Edward W. May, James B. Shaum, Mrs. Frances May Rankin, Mrs. Eleanor Jean May, O. L. Saddler, Norman W. Williams, Edward W. May Jr., John R. Kidd, Bryce R. Pringle. Note: Sale to Lee Enterprises pends.

Began Operation: Sept. 1, 1949.

Represented (sales): Katz Television.

Represented (legal): McKenna, Wilkinson & Kittner.

Represented (engineering): Moffet, Larson & Johnson, P.C.

Personnel:

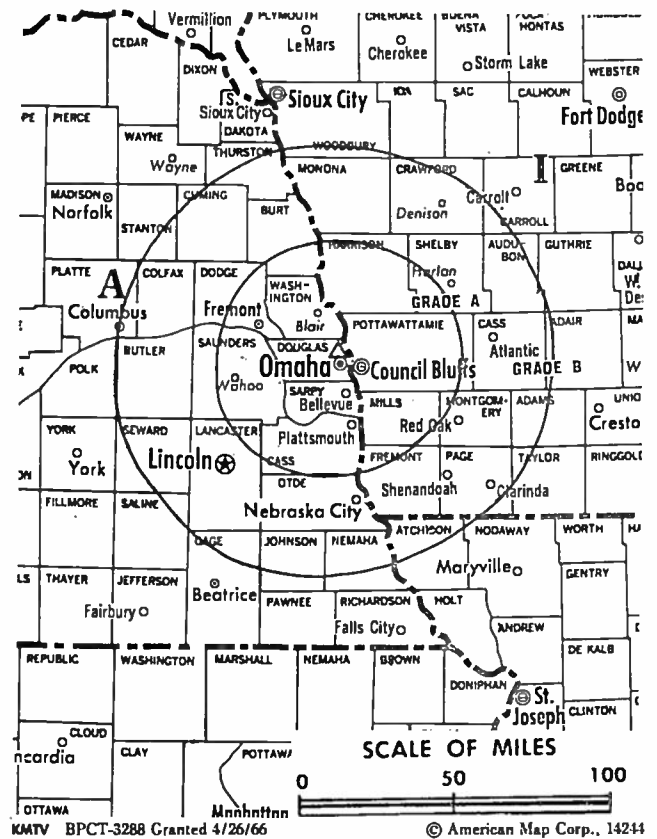
OWEN SADDLER, chairman of the board.
EDWARD W. MAY, president.
NORMAN W. WILLIAMS, executive vice president.
ROGER OTTENBACH, vice president & general manager.
JAY B. MAXEY, general sales manager.
DAVID L. KUEHN, national sales manager.
CAROL RUEPPEL, news director.
ARTHUR JACOBSON, operations director.
DONALD E. BROWERS, program manager.
RICHARD B. BOCK, program production manager.
LARRY STEELE, chief engineer.

Highest 30 Sec. Rate: \$1500.

NETWORK BASE HOURLY RATE: \$1325.

Total Households: © MSI Consumer Market Data as of 1/1/86. TV Homes, TV% and Circulation © 1986 Arbitron. County coverage based on Arbitron study.

Net Weekly Circulation	State County	Total Households	TV Households	%
50% & Over	IOWA			
	Adams	2,200	2,200	100
	Audubon	3,200	3,200	100
	Cass	7,000	6,900	99
	Crawford	7,000	6,900	99
	Fremont	3,800	3,800	100
	Harrison	6,100	6,000	98
	Mills	5,000	5,000	100
Monona	4,600	4,500	98	



Net Weekly Circulation	State County	Total Households	TV Households	%
50% & Over	Montgomery	5,600	5,500	98
	Page	7,700	7,600	99
	Pottawattamie	32,700	32,400	99
	Shelby	5,500	5,500	100
	Taylor	3,300	3,200	97
MISSOURI				
	Atchison	3,200	3,200	100
NEBRASKA				
	Burt	3,500	3,500	100
	Butler	3,400	3,300	97
	Cass	7,900	7,800	99
	Colfax	3,700	3,600	97
	Cuming	4,000	3,900	98
	Dodge	13,700	13,600	99
	Douglas	156,600	155,100	99
	Gage	9,000	8,900	99
	Johnson	2,000	2,000	100
	Lancaster	79,500	78,700	99
	Nemaha	3,300	3,200	97
	Otoe	5,800	5,700	98
	Pawnee	1,500	1,500	100
	Platte	10,800	10,700	99
	Saline	5,100	5,000	98
	Sarpy	31,000	30,900	100
	Saunders	6,900	6,800	99
	Seward	5,800	5,700	98
	Stanton	2,500	2,500	98
	Washington	5,900	5,900	100

(Continued on page A-652)

Station Totals	522,700	517,300	98
Net Weekly Circulation (1986)			413,500
Average Daily Circulation (1986)			242,700

Nebraska-Omaha

KPTM

Ch. 42



We're your station!

TELEREP, INC.

Network Service: None, independent.

Licensee: Pappas Telecasting of the Midlands, 4625 Farnam St., Omaha, NE 68132.

Studio: 4625 Farnam St., Omaha, NE 68132.

Telephone: 402-558-4200.

Technical Facilities: Channel No. 42 (638-644 MHz). Authorized power: 5000-kw max. visual, 500-kw max. aural. Antenna: 1559-ft. above av. terrain, 1479-ft. above ground, 2689-ft. above sea level.

Latitude 41° 04' 15"
Longitude 96° 13' 30"

Transmitter: 19801 Pflug Rd., Springfield.

Multichannel TV Sound: Stereo only.

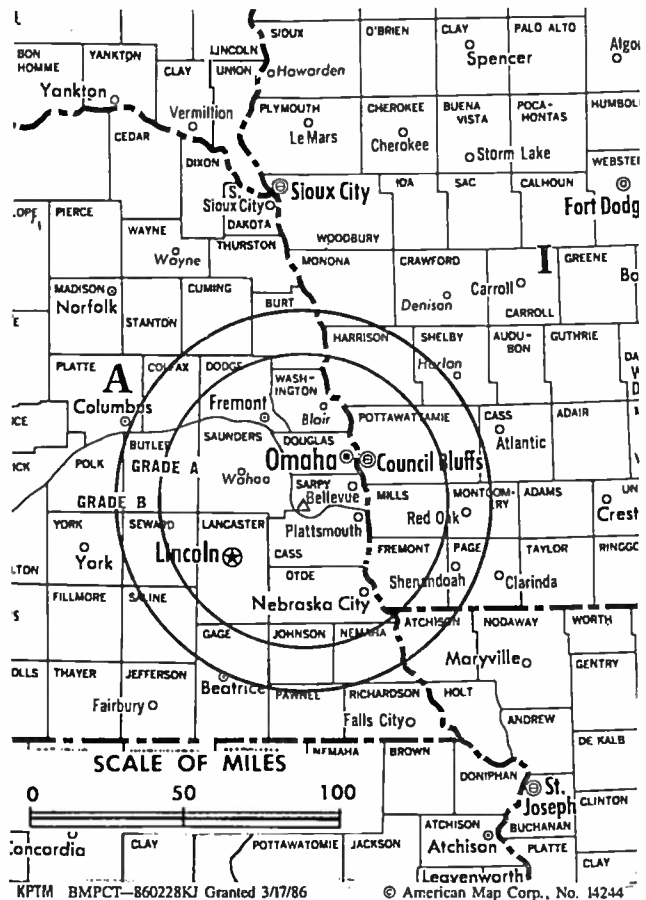
Satellite Earth Stations: 2 in operation; Harris C-band & M/A-Com Ku-band receivers.

Ownership: Harry J. Pappas, gen. partner, 55%; Pappas Telecasting of Nebraska Inc., gen. partner, 2%; Harry J. Pappas, ltd. partner, 42%; 4 additional ltd. partners with 0.25% each. For other interests, see Pappas Telecasting in Group Ownership of TV Stations.

Began Operation: April 6, 1986.

Represented (sales): TeleRep Inc.

Represented (legal): Kadison, Pfaelzer, Woodard, Quinn & Rossi.



Represented (engineering): Smith & Powstenko; Cecil Lynch.

Personnel:

- HARRY J. PAPPAS, president & general manager.
- GARY R. NIELSEN, vice president & station manager.
- NEIL SCHWARTZ, general marketing manager.
- SUSAN CHRISTIANSEN, national marketing manager.
- TOM BIRK, local marketing manager.
- MAUREEN KELLY, traffic manager.
- GREGORY BUZZELL, chief engineer.
- JACE ANDERSON, production manager.
- JIM HART, promotion manager.
- MARILYN ROTHE, film director.

Rates: Not available.

Nebraska-Omaha

WOWT

Ch. 6

Network Service: NBC.

Licensee: Chronicle Broadcasting Co., 1001 Van Ness Ave., San Francisco, CA 94119.

Studio: 3501 Farnam St., Omaha, NE 68131.

Telephone: 402-346-6666. TWX: 910-622-0488.

Technical Facilities: Channel No. 6 (82-88 MHz). Authorized power: 100-kw visual, 20-kw aural. Antenna: 1380-ft. above av. terrain, 1358-ft. above ground, 2549-ft. above sea level.

Latitude 41° 18' 40"
Longitude 96° 01' 37"

Transmitter: 72nd & Crown Point Ave.

Multichannel TV Sound: Stereo only.

Satellite Earth Stations: 3 in operation; Scientific-Atlanta, 7-meter; Harris, M/A-Com & Scientific-Atlanta receivers.

News Services: AP, Chronicle Bcstg., Conus, ESDI, National Weather Service, NBC, UPI, Weatherscan.

Ownership: Chronicle Broadcasting Co. Francis Martin, pres.; Edward L. Zachary, pres., WOWT Div. For other interests, see KRON-TV, San Francisco.

Began Operation: Aug. 29, 1949. Sale to present owner by Meredith Corp. approved by FCC May 20, 1975 (Television Digest, Vol. 15:6, 8). Sold to Meredith Sept. 1951 (Vol. 7:32, 39).

Represented (sales): Pety Television Inc.

Represented (legal): Fletcher, Heald & Hildreth.

Represented (engineering): A. J. Ring & Associates.

Personnel:

ED ZACHARY, president & general manager.
DAVID LANGE, local/regional sales manager.
JOHN DOWD, general sales manager.
JOHN DIXON, program director.
WAYNE GOETZ, chief engineer.
JUDY HORAN, promotion manager.
RUTH WILLIAMS, creative director.
BRYCE ANDERSON, farm director.
HOWARD GREGORY, production manager.
CORINNE TABORSKY, controller.

Rates: On request.

NETWORK BASE HOURLY RATE: \$1071.

Total Households: © MSI Consumer Market Data as of 1/1/86. TV Homes, TV% and Circulation © 1986 Arbitron. County coverage based on Arbitron study.

Net Weekly Circulation	State County	Total Households	TV Households	%	
50% & Over	IOWA				
	Adams	2,200	2,200	100	
	Audubon	3,200	3,200	100	
	Cass	7,000	6,900	99	
	Crawford	7,000	6,900	99	
	Fremont	3,800	3,800	100	
	Harrison	6,100	6,000	98	
	Mills	5,000	5,000	100	
	Monona	4,600	4,500	98	
	Montgomery	5,600	5,500	98	
	Page	7,700	7,600	99	
	Pottawattamie	32,700	32,400	99	
	Shelby	5,500	5,500	100	
	Taylor	3,300	3,200	97	
	MISSOURI				
	Atchison	3,200	3,200	100	
	NEBRASKA				
Burt	3,500	3,500	100		



Net Weekly Circulation	State County	Total Households	TV Households	%
50% & Over	Butler	3,400	3,300	97
	Cass	7,900	7,800	99
	Colfax	3,700	3,600	97
	Cuming	4,000	3,900	98
	Dodge	13,700	13,600	99
	Douglas	156,600	155,100	99
	Gage	9,000	8,900	99
	Johnson	2,000	2,000	100
	Lancaster	79,500	78,700	99
	Nemaha	3,300	3,200	97
	Otoe	5,800	5,700	98
	Pawnee	1,500	1,500	100
	Sarpy	31,000	30,900	100
	Saunders	6,900	6,800	99
	Seward	5,800	5,700	98
	Stanton	2,500	2,500	98
	Washington	5,900	5,900	100
Between 25-49%	MISSOURI			
	Nodaway	7,700	7,600	99
	NEBRASKA			
	Jefferson	3,700	3,600	97
	Madison	12,500	12,300	98
	Platte	10,800	10,700	99
	Richardson	4,400	4,300	98
Saline	5,100	5,000	98	
Thurston	2,400	2,400	100	
York	5,700	5,600	98	
Between 5-24%	IOWA			
	Carroll	8,400	8,300	99
	Ida	3,500	3,500	100
	NEBRASKA			
	Dakota	6,500	6,500	100
Polk	2,300	2,300	100	
Wayne	3,400	3,400	100	
Station Totals		519,300	514,000	98
Net Weekly Circulation (1986)			397,000	
Average Daily Circulation (1986)			249,100	

Nebraska—Scottsbluff

KDUH-TV

Ch. 4

(Affiliate of KOTA-TV, Rapid City, SD)

Network Service: ABC.

Licensee: Duhamel Bcstg. Enterprises, Box 1760, Rapid City, SD 57709.

Studio: 1523 First Ave., Scottsbluff, NE 69361.

Telephone: 308-632-3071.

Technical Facilities: Channel No. 4 (66-72 MHz). Authorized power: 100-kw visual, 20-kw aural. Antenna: 2000-ft. above av. terrain, 1961-ft. above ground, 6316-ft. above sea level.

Latitude 42° 10' 21"
Longitude 103° 13' 57"

Transmitter: 13.1-mi. SW of Hemingford, NE.

Satellite Earth Stations: 2 in operation; Simulcast, 5-meter; RCA Americom Ku-band & Simulcast receivers.

News Services: UPI, ABC.

Ownership: Same as KOTA-TV, Rapid City, SD.

Began Operation: Feb. 20, 1958.

Represented (sales): Katz Television; The Soderlund Co. (Omaha-Lincoln).

Represented (legal): Fisher, Wayland, Cooper & Leader.

Represented (engineering): Edward F. Lorentz & Associates; Vir James (Denver).

Personnel:

WILLIAM DUHAMEL, general manager.

WES HAUGEN, general sales manager.

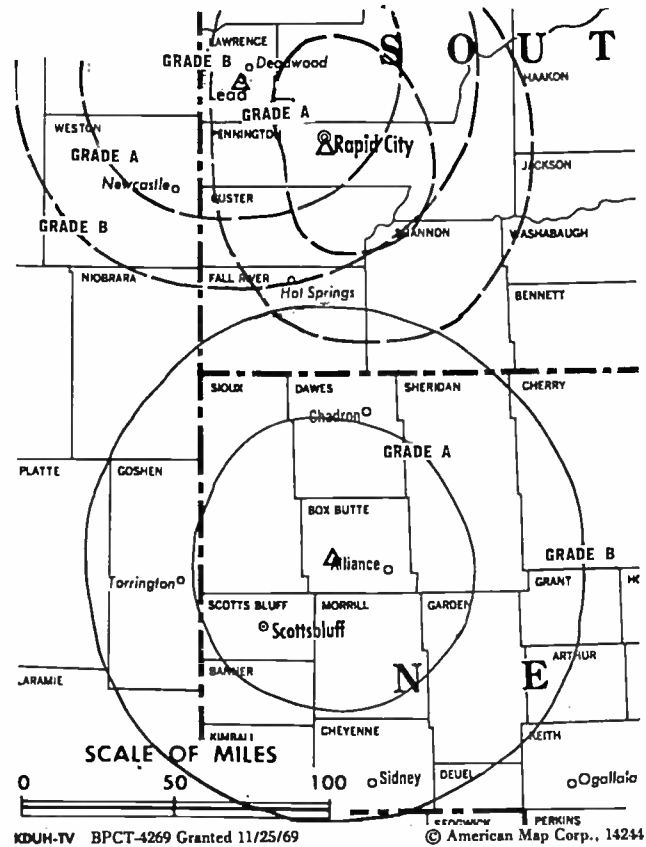
FRANK ETHERINGTON, director of engineering.

JERRY DISHONG, resident manager.

Rates: Sold in combination with KOTA-TV.

Total Households: © MSI Consumer Market Data as of 1/1/86. TV Homes, TV% and Circulation © 1986 Arbitron. County coverage based on Arbitron study.

Net Weekly Circulation	State County	Total Households	TV Households	%
50% & Over	NEBRASKA			
	Banner	300	300	100
	Box Butte	5,800	5,700	98
	Dawes	3,600	3,500	97
	Garden	1,000	1,000	100
	Grant	300	300	100
	Kimball	1,900	1,900	100
	Morrill	2,400	2,300	96
	Scotts Bluff	14,500	14,300	99
	Sheridan	3,000	2,900	97
	Sioux	700	700	100
	WYOMING			
	Goshen	4,700	4,600	98
	Niobrara	1,200	1,200	100



Net Weekly Circulation	State County	Total Households	TV Households	%
50% & Over	Platte	5,200	4,900	95
Between 25-49%	NEBRASKA			
	Cheyenne	4,000	3,900	97
	Hooker	400	400	100
Between 5-24%	COLORADO			
	Sedgwick	1,400	1,400	100
	NEBRASKA			
	Cherry	2,600	2,600	98
	Deuel	1,000	1,000	100
	Keith	3,800	3,800	100
	Mc Pherson	200	200	100
	SOUTH DAKOTA			
	Bennett	1,000	1,000	100
	Custer	2,700	2,600	96
Fall River	3,500	3,400	97	
WYOMING				
Weston	2,900	2,800	97	
Station Totals		68,100	66,700	97
Net Weekly Circulation (1986)				41,900
Average Daily Circulation (1986)				25,300

Nebraska—Scottsbluff-Gering

KSTF

Ch. 10

(Satellite of KYCU-TV, Cheyenne, WY)

Network Service: CBS & NBC.

Licensee: Stauffer Communications Inc., 2923 E. Lincolnway, Cheyenne, WY 82001.

Studio: 1402 First Ave., Scottsbluff, NE 69361.

Telephone: 307-634-7755, Cheyenne.

Technical Facilities: Channel No. 10 (192-198 MHz). Authorized power: 240-kw visual, 24-kw aural. Antenna: 840-ft. above av. terrain, 674-ft. above ground, 5141-ft. above sea level.

Latitude 41° 59' 58"
Longitude 103° 39' 55"

Transmitter: 9.5-mi. N of center of Scottsbluff.

Satellite Earth Station: RCA, 3.5-meter; RCA receivers.

News Service: AP.

Ownership: See KYCU-TV, Cheyenne.

Began Operation: Aug. 7, 1955. Sale to present owner by Burke Bcstg. of Cheyenne approved by FCC June 8, 1986. Sale to Burke by Wyneco Communications approved Oct. 14, 1983.

Represented (sales): Katz Television.

Represented (legal): Dow, Lohnes & Albertson.

Personnel:

CARL L. OCCHIPINTI, general manager.
TIM DANIELS, station manager.

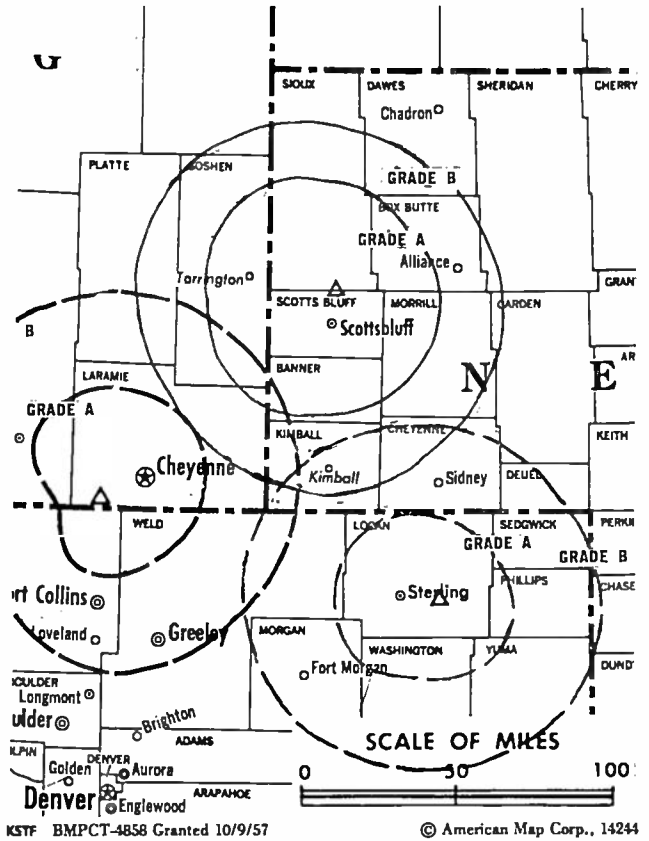
Rates: Sold in combination with KYCU-TV, Cheyenne, with rates applying to simultaneous telecasts on both stations. Separate rates also available.

Highest 30 Sec. Rate (July 1, 1985): \$100.

NETWORK BASE HOURLY RATE: Bonus to KYCU-TV, Cheyenne, WY.

Total Households: © MSI Consumer Market Data as of 1/1/86. TV Homes, TV% and Circulation © 1986 Arbitron. County coverage based on Arbitron study.

Net Weekly Circulation	State County	Total Households	TV Households	%
50% & Over	NEBRASKA			
	Banner	300	300	100
	Box Butte	5,800	5,700	98
	Kimball	1,900	1,900	100
	Morrill	2,400	2,300	96
	Scotts Bluff	14,500	14,300	99
	Sioux	700	700	100



Net Weekly Circulation	State County	Total Households	TV Households	%
50% & Over	WYOMING			
	Goshen	4,700	4,600	98
Between 25-49%	NEBRASKA			
	Sheridan	3,000	2,900	97
	WYOMING			
	Niobrara	1,200	1,200	100
	Platte	5,200	4,900	95
Between 5-24%	NEBRASKA			
	Cheyenne	4,000	3,900	97
	Garden	1,000	1,000	100
	SOUTH DAKOTA			
	Fall River	3,500	3,400	97
Station Totals		48,200	47,100	97
Net Weekly Circulation (1986)				31,200
Average Daily Circulation (1986)				20,200

Nebraska—Superior

KSNB-TV

Ch. 4

(Semi-satellite of KHGI-TV, Kearney, NE)

Network Service: ABC.

Licensee: Gordon Bcstg., Box 220, Kearney, NE 68847.

Telephone: 308-743-2494, Axtell, NE. TWX: 910-960-3746.

Technical Facilities: Channel No. 4 (66-72 MHz). Authorized power: 100-kw visual, 10-kw aural. Antenna: 1130-ft. above av. terrain, 1086-ft. above ground, 2837-ft. above sea level.

Latitude 40° 05' 13"
Longitude 97° 55' 12"

Transmitter: 4.7-mi. SW of Ruskin.

Satellite Earth Stations: Prodelin, 5-meter; Pinzone receivers.

News Services: AP, ABC, National Weather Service, Environmental Satellite Services.

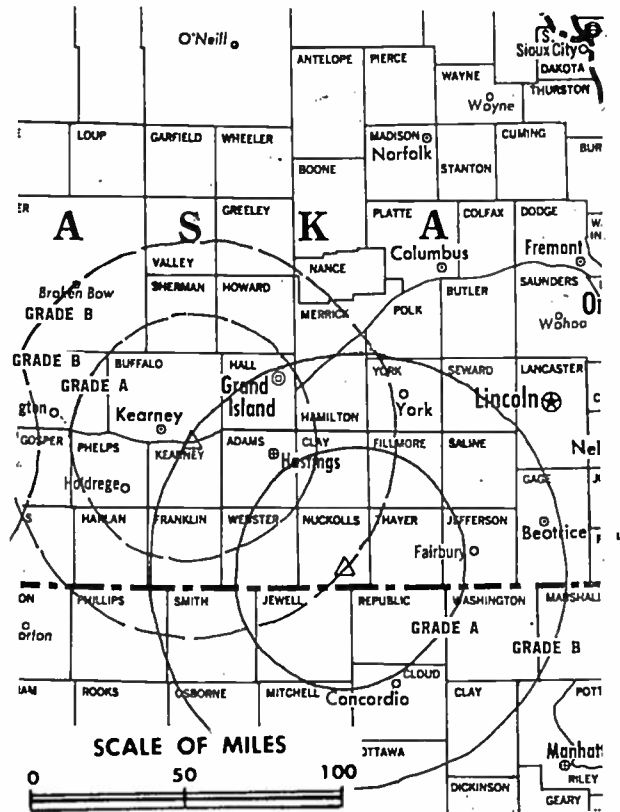
Ownership: See KHGI-TV, Kearney, NE.

Began Operation: Oct. 1, 1965.

Represented (sales): Katz Television.

Represented (legal): Kadison, Pfaelzer, Woodard, Quinn & Rossi.

Represented (engineering): Jules Cohen & Associates.



KSNB-TV BMPCT-6399 Granted 3/14/67

© American Map Corp., 14244

Personnel:

ROBERT D. GORDON, president & general manager.
PEGGY HUSS, general sales manager.
RON TILLERY, director of broadcast operations.
JERRY FUEHRER, chief engineer.
RICK BENJAMIN, news director.

Rates: Sold in conjunction with KHGI-TV, Kearney and KWNB-TV, Hayes Center, NE.

NETWORK BASE HOURLY RATE: Bonus to KHGI-TV, Kearney.

Arbitron Data: Included with KHGI-TV, Kearney.

Nebraska

KHGI-TV, Kearney-Hastings-Grand Island (Arbitron Data Continued)

Net Weekly Circulation	State County	Total Households	TV Households Households	%
50% & Over	NEBRASKA			
	Perkins	1,500	1,500	100
	Phelps	3,600	3,600	100
	Red Willow	5,000	4,900	98
	Sherman	1,500	1,500	100
	Thayer	2,800	2,800	100
	Valley	2,200	2,100	95
	Webster	1,900	1,900	100
	Wheeler	400	400	100
Between 25-49%	KANSAS			
	Clay	4,000	3,900	97
	Graham	1,500	1,500	100
	Marshall	5,100	5,000	98
	Ottawa	2,300	2,200	96
	Rooks	2,700	2,700	100
	Sheridan	1,300	1,300	100
	Sherman	3,000	3,000	100
	NEBRASKA			
	Gage	9,000	8,900	99
	Garden	1,000	1,000	100
Polk	2,300	2,300	100	
York	5,700	5,600	98	
Between 5-24%	COLORADO			
	Sedgwick	1,400	1,400	100
	KANSAS			
	Lincoln	1,700	1,700	100
	Pottawatomie	6,100	6,000	98
	Russell	3,600	3,500	97
	Thomas	3,200	3,100	97
	NEBRASKA			
	Deuel	1,000	1,000	100
	Grant	300	300	100
	Johnson	2,000	2,000	100
	Loup	300	300	100
	Saline	5,100	5,000	98
	Seward	5,800	5,700	98

KOLN, Lincoln (Arbitron Data Continued)

Net Weekly Circulation	State County	Total Households	TV Households Households	%
50% & Over	NEBRASKA			
	Red Willow	5,000	4,900	98
	Rock	900	900	100
	Saline	5,100	5,000	98
	Saunders	6,900	6,800	99
	Seward	5,800	5,700	98
	Sherman	1,500	1,500	100
	Thayer	2,800	2,800	100
	Valley	2,200	2,100	95
	Webster	1,900	1,900	100
	Wheeler	400	400	100
	York	5,700	5,600	98
Between 25-49%	KANSAS			
	Cloud	4,800	4,700	98
	Marshall	5,100	5,000	98
	Norton	2,700	2,700	98
	Osborne	2,400	2,300	96
	NEBRASKA			
	Boyd	1,300	1,300	100
	Cass	7,900	7,800	99
	Keith	3,800	3,800	100
	Logan	400	400	100
	Nemaha	3,300	3,200	97
Otoe	5,800	5,700	98	
Pierce	3,200	3,200	100	
Richardson	4,400	4,300	98	
Between 5-24%	KANSAS			
	Graham	1,500	1,500	100
	Mitchell	3,400	3,300	97
	Nemaha	4,200	4,100	98
	Rooks	2,700	2,700	100
	NEBRASKA			
	Blaine	300	300	100
	Burt	3,500	3,500	100
	Cedar	3,900	3,900	100
	Chase	2,000	2,000	100
	Cherry	2,600	2,600	98
	Cuming	4,000	3,900	98
	Dodge	13,700	13,600	99
	Keya Paha	500	500	100
	Sarpy	31,000	30,900	100
	Stanton	2,500	2,500	98
	Washington	5,900	5,900	100

Nebraska

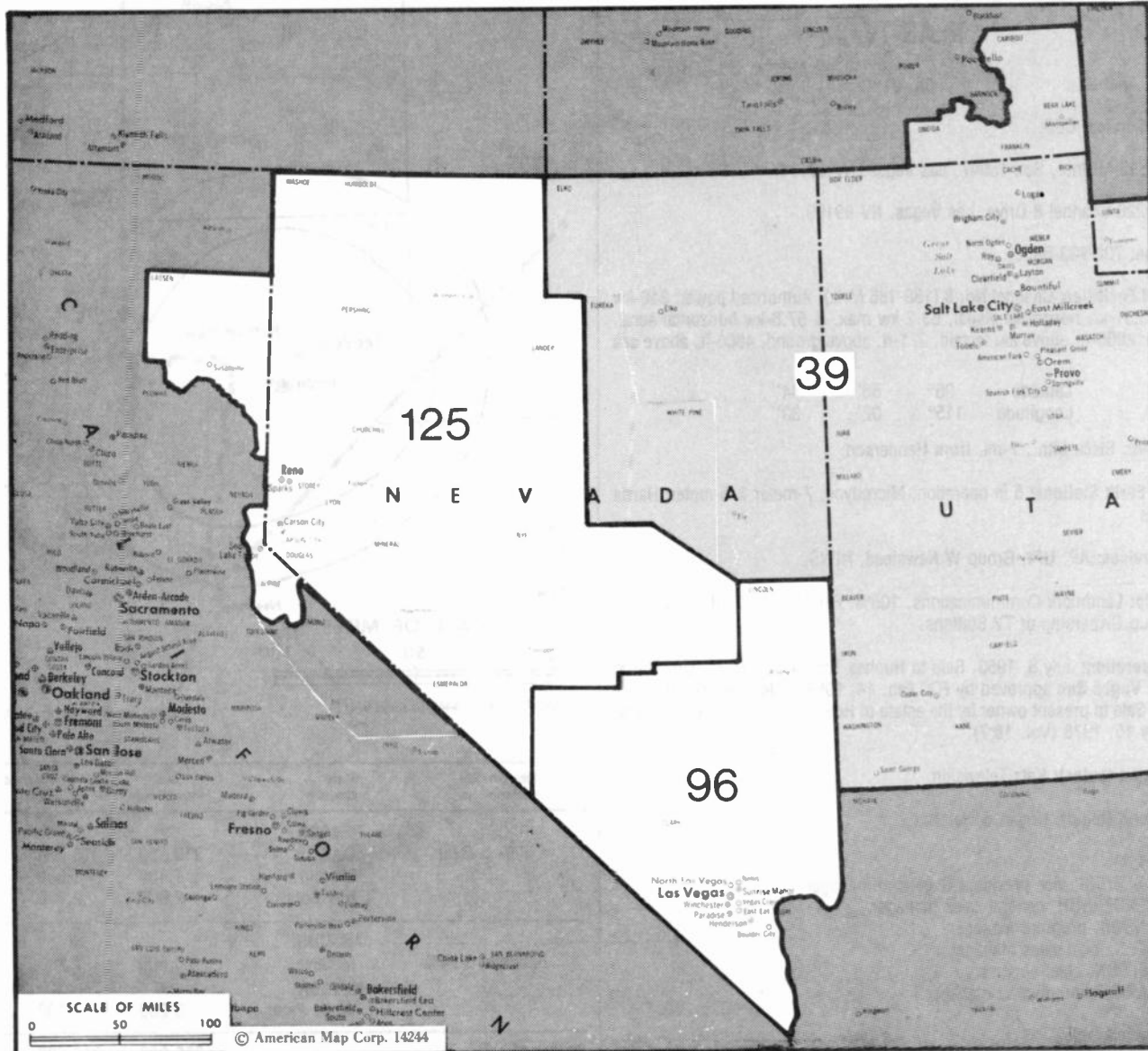
KMTV, Omaha (Arbitron Data Continued)

Net Weekly Circulation	State County	Total Households	TV Households	%
Between 25-49%	MISSOURI			
	Nodaway	7,700	7,600	99
	NEBRASKA			
	Jefferson	3,700	3,600	97
	Madison	12,500	12,300	98
	Richardson	4,400	4,300	98
	York	5,700	5,600	98
Between 5-24%	IOWA			
	Carroll	8,400	8,300	99
	Ida	3,500	3,500	100
	KANSAS			
	Marshall	5,100	5,000	98
	NEBRASKA			
	Dakota	6,500	6,500	100
Fillmore	3,000	3,000	100	
	Wayne	3,400	3,400	100

Media Brokerage Specialist
CATV, TV and Radio

THE
TED HEPBURN
COMPANY

Ted Hepburn, President Todd Hepburn, Vice-President
325 Garden Road, Palm Beach, Florida 33480
P.O. Box 42401, Cincinnati, Ohio 45242



Market	Arbitron ADI TV Households	Rank
Salt Lake City, UT	582,600	39
Las Vegas, NV	222,300	96
Reno, NV	163,000	125

Market Area Commercial TV Stations

KOOG-TV (30), KSL-TV (5), KSTU (20), KTVX (4), KUTV (2)
 KLAS-TV (8), KRLR (21), KTNV-TV (13), KVBC (3), KVVU-TV (5)
 KAME-TV (21), KCRL (4), KOLO-TV (8), KTVN (2)

State Cross Reference List	
Communities That Receive Programs of Stations That are Located Elsewhere	
KVVU-TV, Henderson	See Las Vegas, NV

Nevada Station Status as of October 1, 1986

	VHF	UHF	TOTAL
Commercial Television Stations	7	3	10
Educational Television Stations	2	0	2
			12

Nevada—Las Vegas

KLAS-TV

Ch. 8

Network Service: CBS.

Licensee: KLAS Inc., Box 15047, Las Vegas, NV 89114.

Studio: 3228 Channel 8 Drive, Las Vegas, NV 89109.

Telephone: 702-733-8850.

Technical Facilities: Channel No. 8 (180-186 MHz). Authorized power: 316-kw max. & 291-kw horizontal visual, 63.2-kw max. & 57.6-kw horizontal aural. Antenna: 2000-ft. above av. terrain, 271-ft. above ground, 4606-ft. above sea level.

Latitude 35° 56' 44"
Longitude 115° 02' 33"

Transmitter: Black Mtn., 7-mi. from Henderson.

Satellite Earth Stations: 5 in operation; Microdyne, 7-meter & 5-meter; Harris receivers.

News Services: AP, UPI, Group W Newsfeed, NIWS.

Ownership: Landmark Communications, 100%. For officers & other interests, see Group Ownership of TV Stations.

Began Operation: July 8, 1953. Sale to Hughes Tool Co. by H. M. Greenspun and Las Vegas Sun approved by FCC Feb. 14, 1968 (*Television Digest*, Vol. 8:8, 9). Sale to present owner by the estate of Howard R. Hughes approved by FCC May 15, 1978 (Vol. 18:7).

Represented (sales): Katz Television.

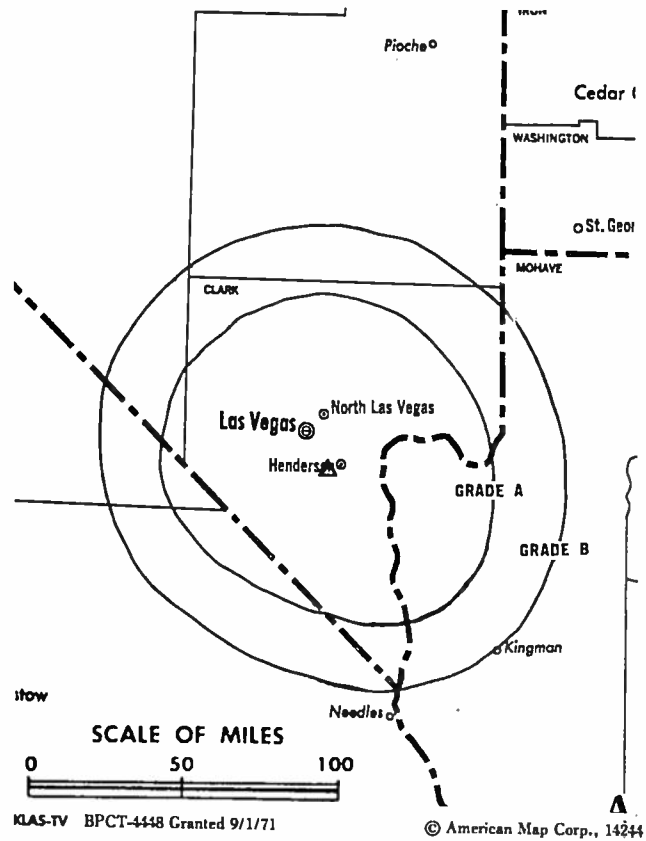
Represented (legal): Hogan & Hartson.

Personnel:

WAYNE SIMONS, vice president & general manager.
ANDY HENDERSON, general sales manager.
PAT MONSON, program manager.
JEAN HITES, local sales manager.
JOHN NELSON, chief engineer.
JOHN HARKER, production manager.

Rates: Not available.

Total Households: © MSI Consumer Market Data as of 1/1/86. TV Homes, TV% and Circulation © 1986 Arbitron. County coverage based on Arbitron study.



Net Weekly Circulation	State County	Total Households	TV Households	%
50% & Over	NEVADA			
	Clark	219,200	215,300	98
	Lincoln	1,400	1,300	93
	Nye South	2,900	2,700	93
Between 5-24%	ARIZONA			
	Mohave	28,500	27,200	95
	NEVADA			
	White Pine	3,200	3,100	97
Station Totals		255,200	249,600	97
Net Weekly Circulation (1986)			209,600	
Average Daily Circulation (1986)			135,900	

Nevada—Las Vegas

KRLR

Ch. 21

Network Service: None, independent.

Licensee: DRES Media Inc., 920 S. Commerce St., Las Vegas, NV 89106.

Mailing Address: Box 26815, Las Vegas, NV 89126.

Telephone: 702-382-2121.

Technical Facilities: Channel No. 21 (512-518 MHz). Authorized power: 400-kw max. visual, 40-kw max. aural. Antenna: 1158-ft. above av. terrain, 90-ft. above ground, 3420-ft. above sea level.

Latitude 36° 00' 26"
Longitude 115° 00' 24"

Transmitter: Black Mtn., Henderson.

Multichannel TV Sound: Stereo only.

Satellite Earth Stations: In operation; Comtech, 5-meter; ChannelMaster & Comtech receivers.

Ownership: Frank E. Scott family, 70%; Broadcast West Inc., Alden Communications Corp. & Channel 21 Corp., 10% each. Alden, 100% owned by Michael Forman, is permittee of KTZO-TV, Ch. 20, Denver, CO; Forman has interest in permittees of KTZZ-TV, Ch. 22, Seattle, WA; KTDZ-TV, Ch. 24, Portland, OR. Carl B. Hilliard Jr., who has 20% of Broadcast West, has MDS interests.

Began Operation: July 31, 1984.

Represented (sales): Adam Young Inc.

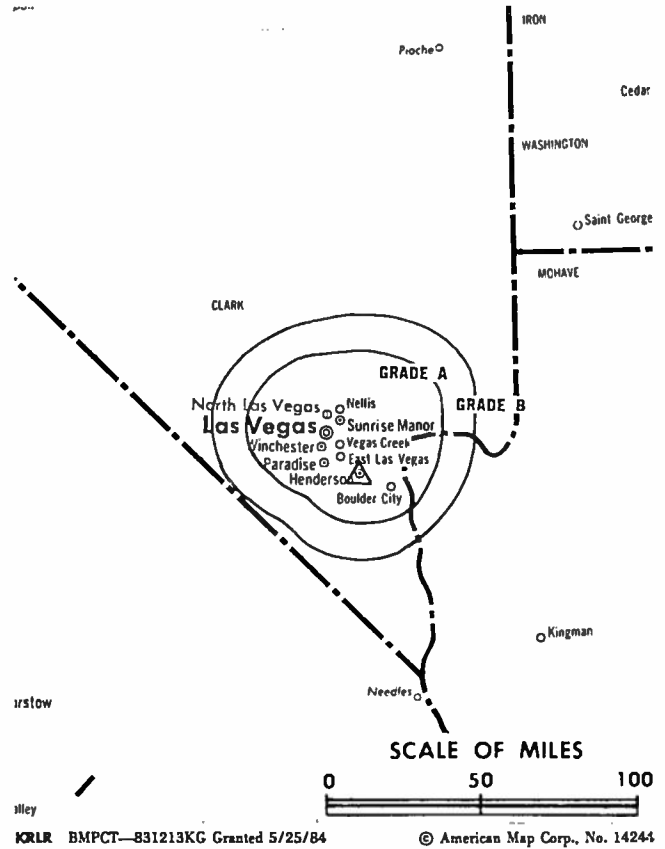
Represented (legal): Miller & Fields.

Personnel:

RICK SCOTT, general manager.
MEL NORTH, chief engineer.
MIKE PYNE, sales manager.
RON MAESTRI, production manager & program director.
WAYNE GARTLEY, business manager.
JESSICA MALLEY, traffic manager.

Highest 30 Sec. Rate (March 20, 1986): \$1000.

Total Households: © MSI Consumer Market Data as of 1/1/86. TV Homes, TV% and Circulation © 1986 Arbitron. County coverage based on Arbitron study.



KRLR BMPCT—831213KG Granted 5/25/84

© American Map Corp., No. 14244

Net Weekly Circulation	State County	Total Households	TV Households	%
Between 25-49%	NEVADA Clark	219,200	215,300	98
Between 5-24%	NEVADA Lincoln	1,400	1,300	93
Station Totals		220,600	216,600	98
Net Weekly Circulation (1986)			78,000	
Average Daily Circulation (1986)			32,000	

Nevada—Las Vegas

KTNV-TV

Ch. 13

Network Service: ABC.

Licensee: WTMJ Inc.

Studio: 3355 S. Valley View, Las Vegas, NV 89102.

Telephone: 702-876-1313. TWX: 910-397-6984.

Technical Facilities: Channel No. 13 (210-216 MHz). Authorized power: 275-kw visual, 31.6-kw aural. Antenna: 2000-ft. above av. terrain, 268-ft. above ground, 4603-ft. above sea level.

Latitude 35° 56' 43"
Longitude 115° 00' 32"

Transmitter: 10-mi. SSE of Las Vegas, Black Mtn.

News Services: ABC, AP, UPI.

Multichannel TV Sound: Stereo only.

Satellite Earth Station: Microdyne, 7-meter; Microdyne receivers.

Ownership: WTMJ Inc., 100%. For other interests, see WTMJ-TV, Milwaukee, WI.

Began Operation: May 4, 1956. Sale to Adelson group by Albert Zugsmith interests approved Nov. 20, 1957 by FCC (Television Digest, Vol. 13:34, 42, 47); Zugsmith groups' purchase of KSHO-TV & KBMI(AM), Henderson, NV approved Nov. 28, 1956 (Vol. 12:48). Sale to Nevada Bcstrs. Fund Inc. by Mervyn L. & Nathan Adelson and Irwin A. Molasky approved Nov. 5, 1959 (Vol. 15:42, 45). Interim authorization granted Aug. 9, 1967 to Ch. 13 of Las Vegas Inc. CP granted to Talmac Inc. April 16, 1969 (Vol. 9:15). Positive control acquired by Williams Family Group following FCC approval July 11, 1974. Sale to present owner approved by FCC June 29, 1979 (Vol. 19:8).

Represented (sales): Petry Television.

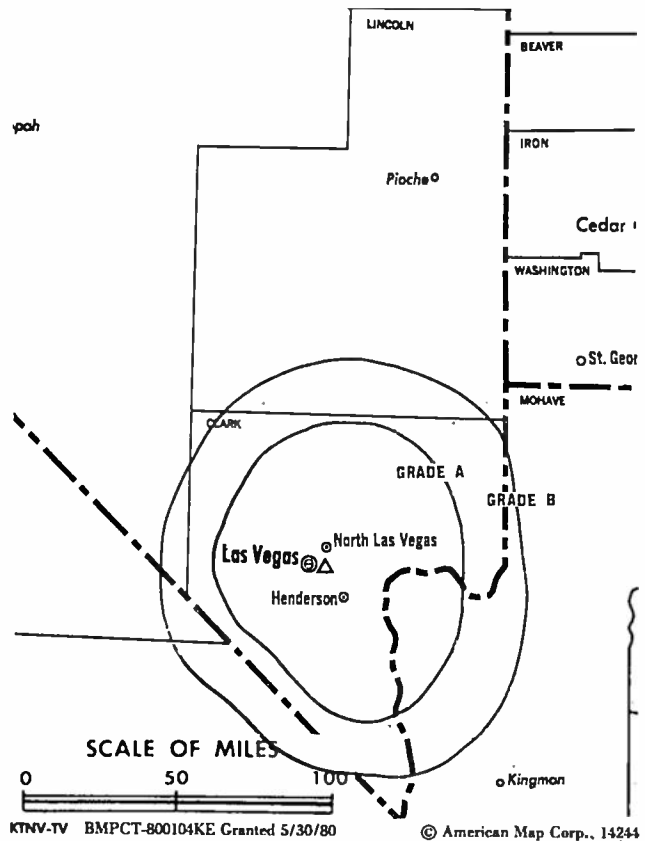
Represented (legal): Crowell & Moring.

Personnel:

JAMES BEHLING, vice president & general manager.
GARY PLUMLEE, general/local sales manager.
TERRY OSTLUND, chief engineer.

Rates: Not available.

Total Households: © MSI Consumer Market Data as of 1/1/86. TV Homes, TV% and Circulation © 1986 Arbitron. County coverage based on Arbitron study.



Net Weekly Circulation	State County	Total Households	TV Households	%
50% & Over	NEVADA			
	Clark	219,200	215,300	98
	Lincoln	1,400	1,300	93
	Nye South	2,900	2,700	93
Between 5-24%	ARIZONA			
	Mohave	28,500	27,200	95
Station Totals		252,000	246,500	97
Net Weekly Circulation (1986)			200,600	
Average Daily Circulation (1986)			118,600	

Nevada—Las Vegas

KVBC

Ch. 3

Network Service: NBC.

Licensee: Valley Broadcasting Co., Box 44169, Las Vegas, NV 89116.

Studio: 1500 Foremaster Lane, Las Vegas, NV 89101.

Telephone: 702-649-0500. **TWX:** 910-397-6997.

Technical Facilities: Channel No. 3 (60-66 MHz). Authorized power: 100-kw visual, 17.4-kw aural. Antenna: 1275-ft. above av. terrain, 257-ft. above ground, 3594-ft. above sea level.

Latitude 36° 00' 30"
Longitude 115° 00' 20"

Transmitter: Black Mountain.

Multichannel TV Sound: Stereo only.

News Services: AP, UPI, CNN, NBC, LPN.

Satellite Earth Station: Prodelin, 5-meter; Pinzone receivers.

Ownership: James E. Rogers, pres., 49.97%; Louis Wiener Jr., treas. 30%; Janet F. Phillips, exec. v.p.-secy., 11.07%; Clark Henry Tester, 5%; Rolla D. Cleaver, v.p., 1.5%; Gene Greenberg, 1%; Henry Moore, 0.96%; Theodore Lon, 0.5%.

Began Operation: Jan. 23, 1955. Donrey Inc. lost license (Television Digest, Vol. 18:46; 19:19, 32). Began operation under present ownership Sept. 30, 1979.

Represented (sales): Blair Television.

Represented (legal): Dow, Lohnes & Albertson.

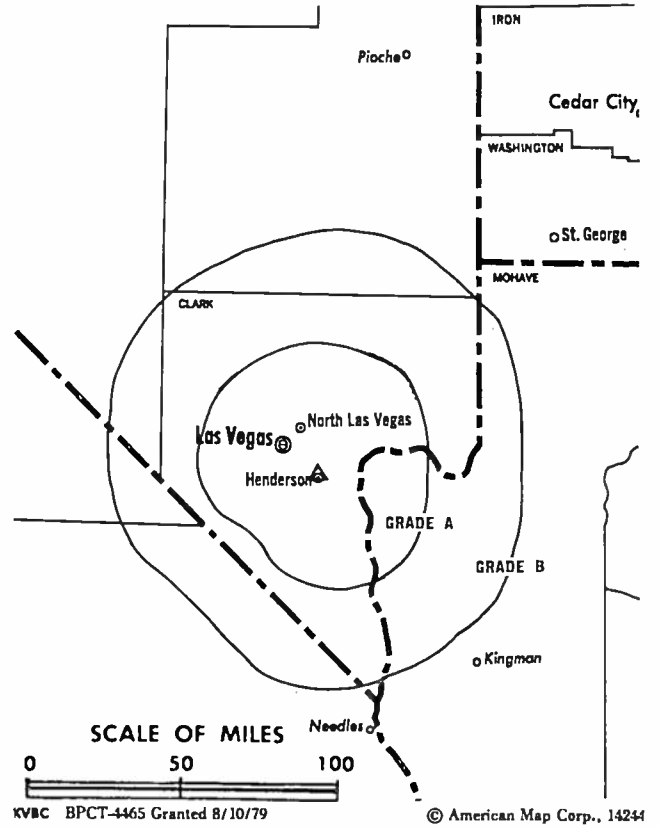
Personnel:

ROLLA D. CLEAVER, general manager.
GENE R. GREENBERG, general sales manager.
BUZZ FLOYD, program director.
HANK TESTER, public affairs director.
FRANK HAYNES, chief engineer.
DOUG BALLEEN, news director.

Highest 30 Sec. Rate (Oct. 1, 1986): \$1800.

NETWORK BASE HOURLY RATE: \$450.

Total Households: © MSI Consumer Market Data as of 1/1/86. TV Homes, TV% and Circulation © 1986 Arbitron. County coverage based on Arbitron study.



Net Weekly Circulation	State County	Total Households	TV Households	%
50% & Over	NEVADA			
	Clark	219,200	215,300	98
	Lincoln	1,400	1,300	93
	Nye South	2,900	2,700	93
	UTAH			
	Washington	10,100	9,500	95
Between 5-24%	NEVADA			
	Elko	7,900	7,400	94
Station Totals		241,500	236,200	97
Net Weekly Circulation (1986)			216,400	
Average Daily Circulation (1986)			144,200	

Nevada—Henderson-Las Vegas

KVVU-TV

Ch. 5

Network Service: None, independent.

Licensee: KVVU Broadcasting Corp., 1900 E. Flamingo Rd., Suite 295, Las Vegas, NV 89119.

Studio: 1800 Boulder Highway, Henderson, NV 89015.

Business Office: 1900 E. Flamingo Rd., Suite 295, Las Vegas 89119.

Telephone: 702-735-3191. TWX: 910-397-6879.

Technical Facilities: Channel No. 5 (76-82 MHz). Authorized power: 100-kw visual, 20-kw aural. Antenna: 1190-ft. above av. terrain, 139-ft. above ground, 3499-ft. above sea level.

Latitude 36° 00' 26"
Longitude 115° 00' 23"

Transmitter: Black Mtn., 2-mi. SW of Henderson.

Satellite Earth Stations: 3 in operation; Simulcast, 5-meter; Ku-band; Microdyne & M/A-Com receivers.

News Service: UPI.

Ownership: Meredith Corp. For other interests, see Group Ownership of TV Stations.

Began Operation: Sept. 10, 1967. Sale to present owner approved by FCC April 5, 1985 (Television Digest, Vol. 25:3). Sale to John W. Carson, et al. by William H. Hernstadt, et al., approved March 30, 1979 (Vol. 18:25; 19:14, 16). Previous sale by Levin-Townsend Enterprises approved Sept. 1, 1971. Sale by Charles Vanda approved by FCC May 1, 1969 (Vol. 9:18).

Represented (sales): MMT Sales Inc.

Represented (legal): Haley, Bader & Potts.

Represented (engineering): Edward F. Lorentz & Associates.

Personnel:

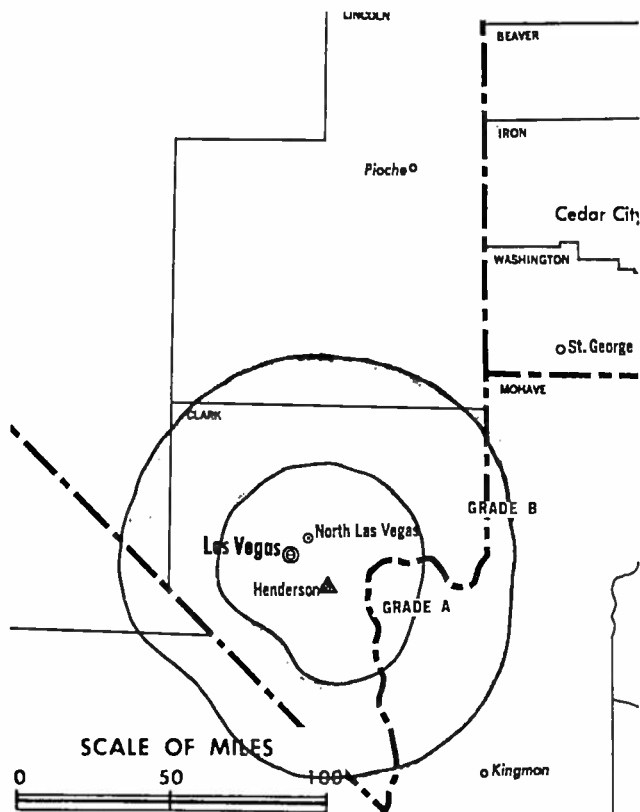
RUSTY DURANTE, vice president & general manager.
BILL UTTON, general sales manager.
JACK SMITH, director of engineering.

Highest One Hour Rate : \$4000.

Highest 30 Sec. Rate (July 26, 1985): \$400.

Total Households: © MSI Consumer Market Data as of 1/1/86. TV Homes, TV% and Circulation © 1986 Arbitron. County coverage based on Arbitron study.

Net Weekly Circulation	State County	Total Households	TV Households	%
50% & Over	NEVADA Clark	219,200	215,300	98



Net Weekly Circulation	State County	Total Households	TV Households	%
50% & Over	Lincoln	1,400	1,300	93
	Nye South	2,900	2,700	93
Between 25-49%	ARIZONA Mohave	28,500	27,200	95
Between 5-24%	ARIZONA La Paz	5,400	5,200	96
	NEVADA White Pine	3,200	3,100	97
	UTAH Washington	10,100	9,500	95
Station Totals		270,700	264,300	97
Net Weekly Circulation (1986)			203,800	
Average Daily Circulation (1986)			116,700	

Nevada—Reno

KCRL

Ch. 4



MMT MARKETING DIVISION

THE TACHER COMPANY

Network Service: NBC.

Licensee: Circle L Inc., Box 7160, Reno, NV 89510.

Studio: 1790 Vassar St., Reno.

Telephone: 702-322-9145. TWX: 910-395-7080.

Mailing Address: Box 7160, Reno, NV 89510.

Technical Facilities: Channel No. 4 (66-72 MHz). Authorized power: 17.4-kw visual, 3.44-kw aural. Antenna: 420-ft. above av. terrain, 92-ft. above ground, 5539-ft. above sea level.

Latitude 39° 35' 03"
Longitude 119° 48' 06"

Transmitter: 4-mi. N of Reno Post Office.

Satellite Earth Stations: 2 in operation; Ku-band; Harris receivers.

News Services: AP, UPI.

Ownership: Circle L Inc. Edward D. Neuhoff, executor; E. L. Cord Estate, 90%; Charles E. Cord Estate, 10%.

Began Operation: Sept. 30, 1962.

Represented (sales): MMT Marketing Inc.

Represented (legal): Pierson, Ball & Dowd.

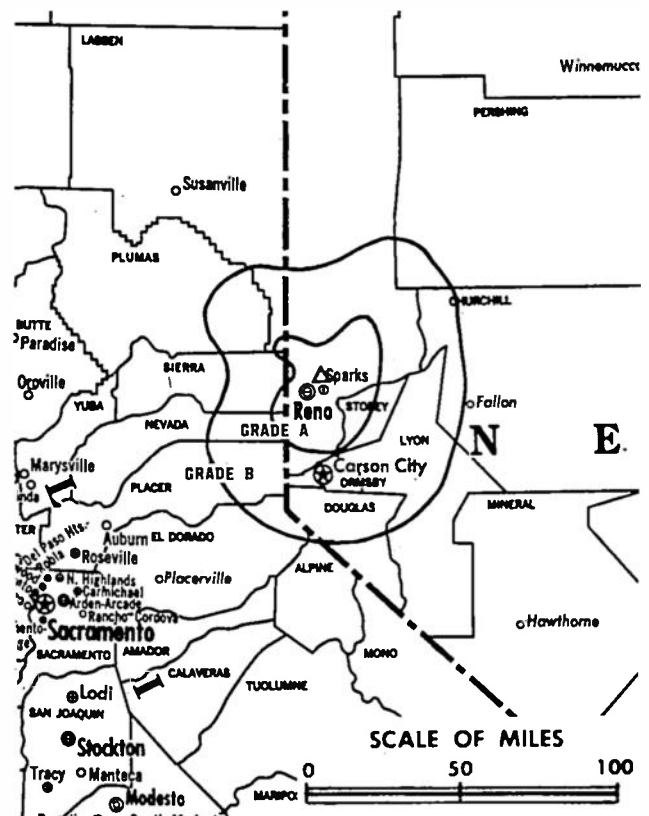
Represented (engineering): Bond & Oakley.

Personnel:

JIM ELLIOTT, station manager.
NORVEL SEYLER, chief engineer.
JOHN FIRPO, news director.

Highest 30 Sec. Rate: \$400.

NETWORK BASE HOURLY RATE: \$325.



KCRL BPCT-2656 Granted 6/15/61 © American Map Corp., 14244

Total Households: © MSI Consumer Market Data as of 1/1/86. TV Homes, TV% and Circulation © 1986 Arbitron. County coverage based on Arbitron study.

Net Weekly Circulation	State County	Total Households	TV Households	%
50% & Over	CALIFORNIA			
	Alpine	400	300	75
	El Dorado East	12,800	12,300	96
	Lassen	8,600	8,000	93
	Placer East	4,100	4,000	98
	NEVADA			
	Churchill	5,900	5,800	98
	Douglas	9,300	8,900	96
	Esmeralda	400	300	82
	Humboldt	4,500	4,300	96
	Lyon	6,500	6,200	95
	Mineral	2,300	2,200	96
	Nye North	2,500	2,300	90
	Pershing	1,400	1,400	100
	Storey	600	600	100
	Washoe	92,100	89,800	98
Carson City	14,600	14,300	98	
Between 25-49%	CALIFORNIA			
	Sierra	1,600	1,500	94
Between 5-24%	CALIFORNIA			
	Mono	4,700	4,000	86
Station Totals		172,300	166,200	96
Net Weekly Circulation (1986)				140,100
Average Daily Circulation (1986)				84,500

Nevada—Reno

KAME-TV

Ch. 21

Network Service: None, independent.

Licensee: Page Enterprises Inc., 4920 Brookside Ct., Reno, NV 89510.

Studio: 4920 Brookside Court, Reno.

Telephone: 702-786-2121.

Mailing Address: Box 11129, Reno, NV 89510.

Technical Facilities: Channel No. 21 (512-518 MHz). Authorized power: 631-kw max. & 457-kw horizontal visual, 63.1-kw max. & 45.7-kw horizontal aural. Antenna: 620-ft. above av. terrain, 152-ft. above ground, 5625-ft. above sea level.

Latitude 39° 35' 03.5"
Longitude 119° 47' 51.0"

Requests CP for change to Ch. 11, 224-kw max. visual, 22.4-kw max. aural, 2439-ft. above av. terrain, 119-ft. above ground, 7901-ft above sea level, lat. 39° 19' 07", long. 119° 40' 08"; transmitter to 1.2-mi. WNW of intersection of Hwys. 17 & 79 on Ophir Hill, near Virginia City. BMPCT-850509KQ.

Transmitter: E Knob of Red Peak, 4-mi. N of Reno.

Satellite Earth Stations: Scientific-Atlanta, 7-meter; Microdyne, 7-meter; Microdyne & Scientific-Atlanta receivers.

News Service: INN.

Ownership: William C. Andrews & Rivers Andrews, 20% jointly; Alvin & Helene Eicoff, 17% each; Steven, Manny & Arthur Gutterman, 12% each; Ronald J. Garratano & Thomas L. Letizia, 5% each.

Began Operation: Oct. 11, 1981.

Represented (sales): Seltel Inc.

Represented (legal): Bryan, Cave, McPheeters & McRoberts.

Represented (engineering): Smith & Powstenko.

Personnel:

BILL ANDREWS, president & general manager.

MICHAEL ANDREWS, general sales manager.

B. J. ANDREWS, station manager.

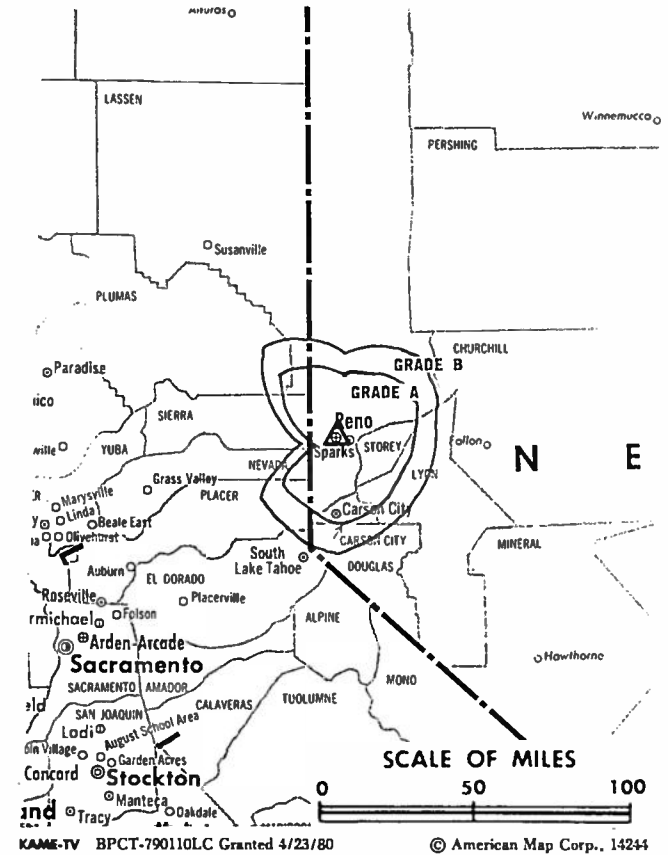
MAGGIE VERHOEF, program director.

AL RUCH, chief engineer.

Highest 30 Sec. Rate: \$500.

Total Households: © MSI Consumer Market Data as of 1/1/86. TV Homes, TV% and Circulation © 1986 Arbitron. County coverage based on Arbitron study.

Net Weekly Circulation	State County	Total Households	TV Households	%
50% & Over	CALIFORNIA			
	Alpine	400	300	75
	NEVADA			
	Churchill	5,900	5,800	98



Net Weekly Circulation	State County	Total Households	TV Households	%
50% & Over	Washoe	92,100	89,800	98
	CALIFORNIA			
	El Dorado East	12,800	12,300	96
	Lassen	8,600	8,000	93
	Placer East	4,100	4,000	98
	NEVADA			
	Douglas	9,300	8,900	96
	Carson City	14,600	14,300	98
Between 25-49%	CALIFORNIA			
	Plumas	8,000	7,500	94
	Sierra	1,600	1,500	94
	NEVADA			
	Lyon	6,500	6,200	95
	Mineral	2,300	2,200	96
	Storey	600	600	100
Station Totals		166,800	161,400	96
Net Weekly Circulation (1986)			76,700	
Average Daily Circulation (1986)			34,000	

Nevada—Reno

KOLO-TV

Ch. 8

Network Service: ABC.

Licensee: Donrey of Nevada Inc., Box 10,000, Reno, NV 89510.

Studio: 4850 Ampere Dr., Box 10,000, Reno, NV 89510.

Telephone: 702-786-8880. TWX: 910-395-7051.

Technical Facilities: Channel No. 8 (180-186 MHz). Authorized power: 151-kw visual, 30.2-kw aural. Antenna: 2930-ft. above av. terrain, 120-ft. above ground, 9789-ft. above sea level.

Latitude 39° 18' 49"
Longitude 119° 53' 00"

Transmitter: Slide Mtn., Washoe County.

Satellite Earth Stations: Andrew, 7.3-meter & 4.5-meter; Andrew & Avantek receivers.

AM Affiliate: KOLO, 5-kw, 920 kHz.

News Services: AP, ABC.

Ownership: Donrey Inc., Donald W. Reynolds, pres., 100%. For Reynolds' other holdings see Newspaper Ownership of TV Stations.

Began Operation: Sept. 26, 1953.

Represented (sales): Blair Television.

Represented (legal): Haley, Bader & Potts.

Represented (engineering): Hammett & Edison Inc.

Personnel:

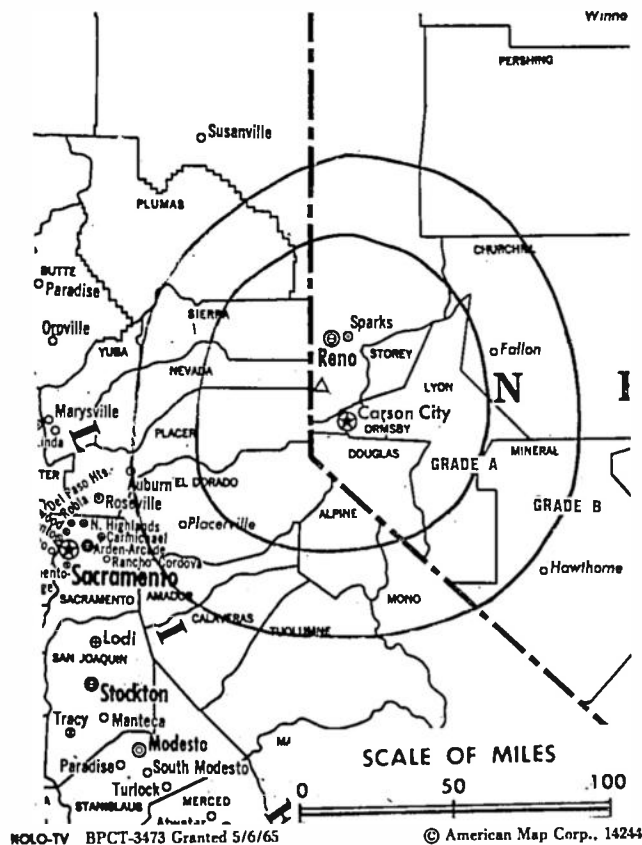
DONALD W. REYNOLDS, president.
JAMES C. HERZIG, vice president & general manager.
JACK HARTMAN, sales manager.
JOHN Z. CSIA, program/operations manager.
ROBERT NORTHAM, chief engineer.
KIRK FROSDICK, news director.
KATHIE MILONE, director of community relations.

Highest 30 Sec. Rate: \$850.

NETWORK BASE HOURLY RATE: \$250.

Total Households: © MSI Consumer Market Data as of 1/1/86. TV Homes, TV% and Circulation © 1986 Arbitron. County coverage based on Arbitron study.

Net Weekly Circulation	State County	Total Households	TV Households	%
50% & Over	CALIFORNIA			
	Alpine	400	300	75
	El Dorado East	12,800	12,300	96
	Lassen	8,600	8,000	93
	Modoc	3,600	3,300	92
	Mono	4,700	4,000	86
	Placer East	4,100	4,000	98
	NEVADA			
	Churchill	5,900	5,800	98



Net Weekly Circulation	State County	Total Households	TV Households	%
50% & Over	Douglas	9,300	8,900	96
	Elko	7,900	7,400	94
	Esmeralda	400	300	82
	Eureka	600	500	82
	Humboldt	4,500	4,300	96
	Lander	2,000	1,800	90
	Lyon	6,500	6,200	95
	Mineral	2,300	2,200	96
	Nye North	2,500	2,300	90
	Pershing	1,400	1,400	100
	Storey	600	600	100
	Washoe	92,100	89,800	98
	Carson City	14,600	14,300	98
Between 5-24%	CALIFORNIA			
	Inyo	7,900	7,100	90
	NEVADA			
	White Pine	3,200	3,100	97
Station Totals		195,900	187,900	95
Net Weekly Circulation (1986)			155,300	
Average Daily Circulation (1986)			96,900	

Nevada—Reno

KREN-TV

Ch. 27

Network Service: None, independent.

Grantee: Sainte Bcstg. Corp., Box 4159, Modesto, CA 95352.

Telephones: 702-826-8827; 209-523-0777.

Mailing Address: 4600 Kitzky Lane, Bldg. G, Suite 171, Reno, NV 89510.

Technical Facilities: Channel No. 27 (548-554 MHz). Authorized power: 1820-kw max. visual, 182-kw max. aural. Antenna: 2925-ft. above av. terrain, 107-ft. above ground, 9754-ft. above sea level.

Latitude 39° 18' 47"
Longitude 119° 52' 59"

Transmitter: Peak of Slide Mtn., 15-mi. SSW of Reno.

Satellite Earth Stations: 3 in operation; 5-meter.

Ownership: See Group Ownership of TV Stations.

Began Operation: October 8, 1986.

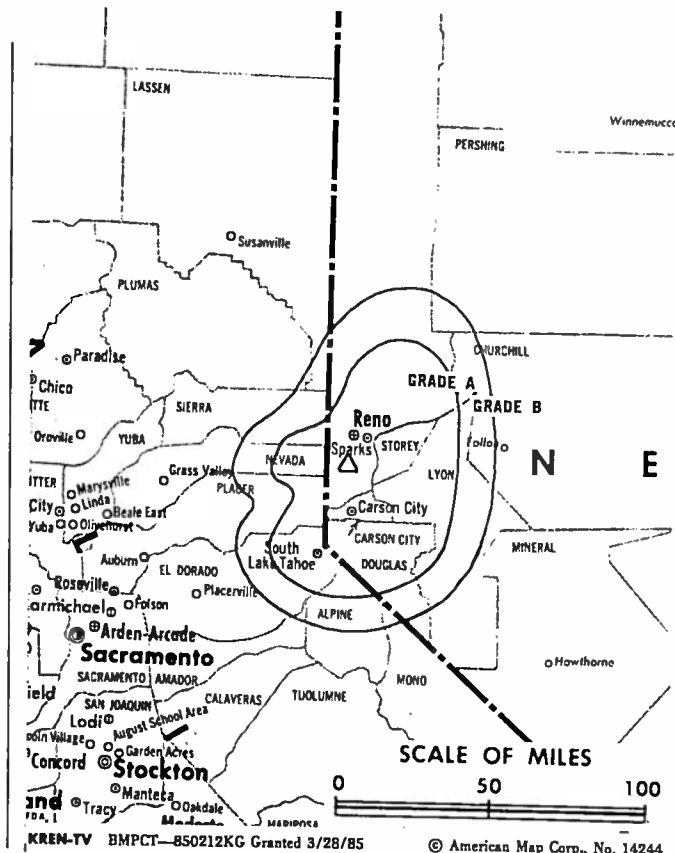
Represented (legal): Fletcher, Heald & Hildreth.

Represented (engineering): Cecil Lynch.

Personnel:

CHESTER SMITH, general manager.
JERRY NICHOLS, chief engineer.

Rates: Not available.



Nevada—Reno

KTVN

Ch. 2

Network Service: CBS.

Licensee: Sarkes Tarzian Inc., 4925 Energy Way, Reno, NV 89502.

Studio: 4925 Energy Way, Reno 89502.

Telephone: 702-786-2212.

Technical Facilities: Channel No. 2 (54-60 MHz). Authorized power: 34.7-kw visual, 6.92-kw aural. Antenna: 490-ft. above av. terrain, 151-ft. above ground, 5580-ft. above sea level.

Latitude 39° 35' 00.5"
Longitude 119° 47' 52.0"

Requests CP for change to 89.1-kw visual, 8.9-kw aural, 2153-ft. above av. terrain, 113-ft. above ground, 7570-ft. above sea level, lat. 39° 15' 28", long. 119° 42' 36", transmitter to McClellan Peak, approx. 6-mi. NE of Carson City. BPCT-860507KG.

Transmitter: 4-mi. N of Reno Post Office.

Satellite Earth Stations: In operation; Superior Satellite, 6-meter; Standard Electronics receivers.

News Services: AP, Group W Newsfeed, Conus, LPN.

Ownership: Sarkes Tarzian, chmn., 33.06%; Thomas Tarzian, vice chmn., 53.59%; Patricia Tarzian, 11.03%; C. B. Dutton, secy.; Charles F. Clapham, treas.-asst. secy.; U. of LaVerne, 2.3%. Sarkes Tarzian Inc. is licensee of WRCB-TV, Chattanooga, TN; WTTS & WGTC(FM), Bloomington, IN; WPTH (FM), Fort Wayne, IN.

Began Operation: June 4, 1967. Sale to present owners by Lee D. Hirshland, et al., approved by FCC Aug. 13, 1980 (Television Digest, Vol. 19:44).

Represented (sales): Katz Television.

Represented (legal): Cohn & Marks.

Represented (engineering): Jules Cohen & Associates.

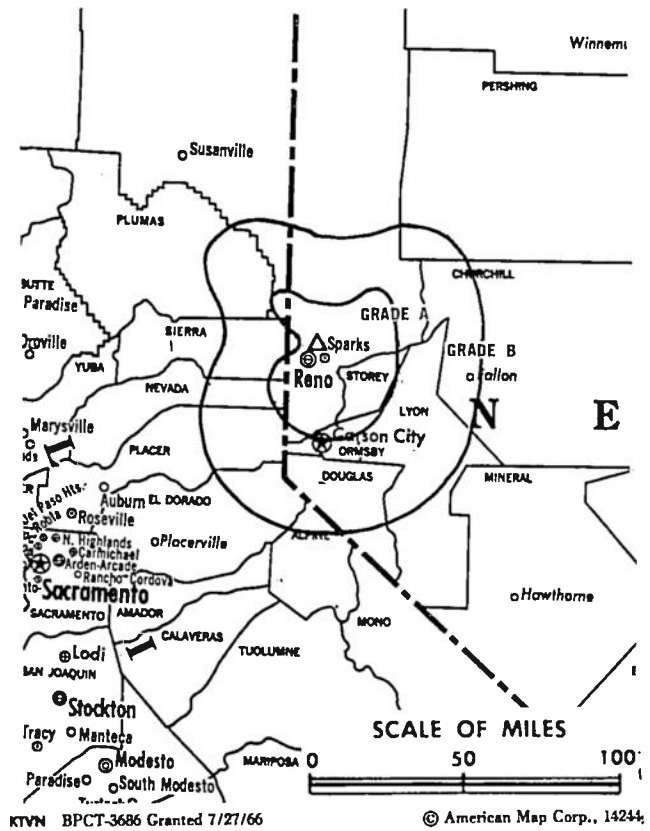
Personnel:

- DENNIS E. SIEWERT, general manager.
- AL RICHARDS, chief engineer.
- JOHN RICHARDSON, general sales manager.
- ROGER YOUNG, operations manager.
- SHARON ASHER, program service manager.
- JIM OGLE, news director.
- JOANN MITCHELL, comptroller.

Rates: Not available.

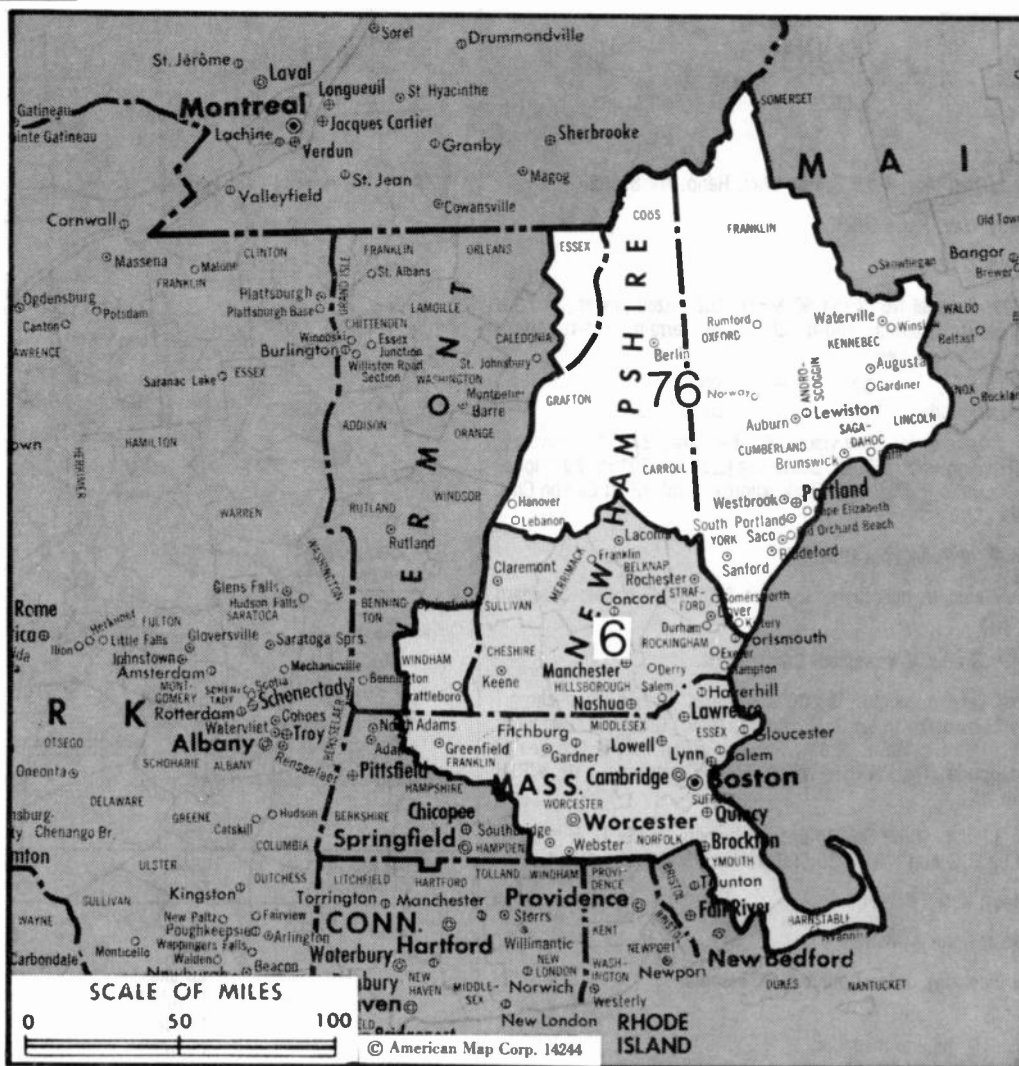
Total Households: © MSI Consumer Market Data as of 1/1/86. TV Homes, TV% and Circulation © 1986 Arbitron. County coverage based on Arbitron study.

Net Weekly Circulation	State County	Total Households	TV Households	%
50% & Over	CALIFORNIA			
	Alpine	400	300	75
	El Dorado East	12,800	12,300	96
	Lassen	8,600	8,000	93
	Placer East	4,100	4,000	98
	NEVADA			
Churchill	5,900	5,800	98	



Net Weekly Circulation	State County	Total Households	TV Households	%
50% & Over	Douglas	9,300	8,900	96
	Eiko	7,900	7,400	94
	Eureka	600	500	82
	Humboldt	4,500	4,300	96
	Lander	2,000	1,800	90
	Lyon	6,500	6,200	95
	Mineral	2,300	2,200	96
	Nye North	2,500	2,300	90
	Pershing	1,400	1,400	100
	Storey	600	600	100
	Washoe	92,100	89,800	98
	Carson City	14,600	14,300	98
Between 25-49%	CALIFORNIA			
	Mono	4,700	4,000	86
	Sierra	1,600	1,500	94
Between 5-24%	NEVADA			
	Esmeralda	400	300	82
Between 5-24%	CALIFORNIA			
	Plumas	8,000	7,500	94
Station Totals		190,800	183,400	96
Net Weekly Circulation (1986)				140,500
Average Daily Circulation (1986)				80,600

New Hampshire



Market	Arbitron ADI TV Households	Rank	Market Area Commercial TV Stations
Boston, MA	2,005,800	6	WBZ-TV (4), WCVB-TV (5), WHLL (27), WLVI-TV (56), WMUR-TV (9), WNDS (50), WNEV-TV (7), WNHT (21), WQTV (68), WSBK-TV (38), WVVJ-TV (66), WXNE (25)
Portland-Poland Spring, ME	320,300	76	WCSH-TV (6), WGME-TV (13), WMTW-TV (8), WPXT (51)

State Cross Reference List

Communities That Receive Programs of
Stations That are Located Elsewhere

WNNE-TV, Hanover	See Hartford, VT
WNHT, Manchester	See Concord, NH
WMTW-TV, Mt. Washington	See Poland Spring, ME

New Hampshire Station Status as of October 1, 1986

	VHF	UHF	TOTAL
Commercial Television Stations	1	2	3
Educational Television Stations	1	2	3
			6

New Hampshire—Concord-Manchester

WNHT

Ch. 21

Network Service: None, independent.

Licensee: The Flatley Co., 21 Media Park, Concord, NH 03301.

Studio: 21 Media Park, Concord, NH 03301.

Telephone: 603-225-2100.

Mailing Address: Box 2100, Concord, NH 03301.

Technical Facilities: Channel No. 21 (512-518 MHz). Authorized power: 1845-kw max. & 1334-kw horizontal visual, 185-kw max. & 133.7-kw horizontal aural. Antenna: 1133-ft. above av. terrain, 299-ft. above ground, 1712-ft. above sea level.

Latitude 43° 11' 14.0"
Longitude 71° 19' 11.5"

Transmitter: Fort Mtn., 2.68-mi. S of U.S. Hwy. 4 & 2.72-mi. W of Pleasant Lake near Grossville.

Satellite Earth Stations: 2 in operation; Scientific-Atlanta receivers.

News Service: AP.

Ownership: Thomas Flatley, 100%. Flatley also owns WSYT(TV), Syracuse, NY.

Began Operation: April 16, 1984. Sale to present owner by NHTV 21 Inc. (John Gikas & Frances D. Shaine) approved by FCC Sept. 14, 1984 (Television Digest, Vol. 24:33).

Represented (legal): Sutherland, Asbill & Brennan.

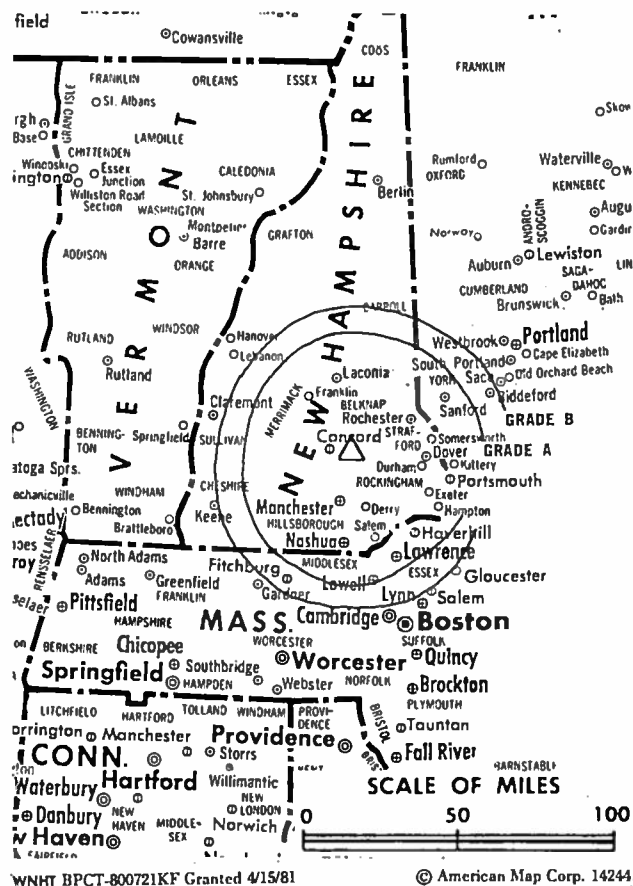
Personnel:

THOMAS GAGNON, general manager.
FRANK H. ADAM, general sales manager.
R. GREGG CHAOWICK, chief engineer.
THOMAS VAN HORN, production manager.
BOB JOYCE, program director.

Rates: Not available.

Total Households: © MSI Consumer Market Data as of 1/1/86. TV Homes, TV% and Circulation © 1986 Arbitron. County coverage based on Arbitron study.

Net Weekly Circulation	State County	Total Households	TV Households	%
Between 5-24%	MAINE York	56,700	55,900	99



Net Weekly Circulation	State County	Total Households	TV Households	%
NEW HAMPSHIRE				
Between 5-24%	Belknap	17,400	17,200	99
	Cheshire	23,000	22,400	97
	Hillsborough	106,400	105,000	99
	Merrimack	37,500	36,700	98
	Rockingham	76,800	75,800	99
	Strafford	31,800	31,200	98
Station Totals		349,600	344,200	98
Net Weekly Circulation (1986)				69,100
Average Daily Circulation (1986)				20,100

New Hampshire—Derry

WNDS

Ch. 50

Network Service: None, independent.

Licensee: CTV of Derry Inc., TV 50 Place, Derry, NH 03038.

Studio: TV 50 Place, Derry, NH 03038.

Telephone: 603-434-8850.

Technical Facilities: Channel No. 50 (686-692 MHz). Authorized power: 5000-kw max. visual, 500-kw max. aural. Antenna: 702-ft. above av. terrain, 499-ft. above ground, 983-ft. above sea level.

Latitude 42° 44' 07"
Longitude 71° 23' 36"

Transmitter: Trigate Rd. on Merrill Hill, Hudson.

Satellite Earth Station: In operation; M/A-Com receivers.

Ownership: Nash Family, 47%; James K. Stellos, 15%; William H. Smith, 18%; remaining 20% held by approximately 10 others.

Began Operation: Sept. 12, 1983.

Represented (sales): Savall Broadcast Sales.

Represented (legal): Reddy, Begley & Martin.

Represented (engineering): B. Scott Baxter & Associates.

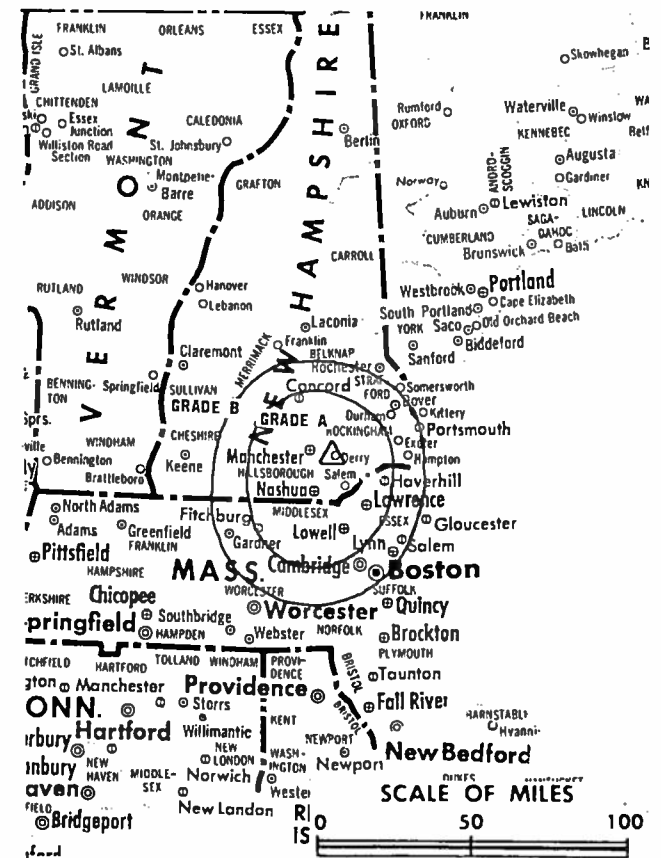
Personnel:

WILLIAM H. SMITH, president.
JAMES L. LANNIN, general manager.
PAUL HUNTER, chief engineer.
VERNELLE MOSEY, business manager.
KENT OHLMAN, production manager.

Highest 30 Sec. Rate: \$150.

Total Households: © MSI Consumer Market Data as of 1/1/86. TV Homes, TV% and Circulation © 1986 Arbitron. County coverage based on Arbitron study.

Net Weekly Circulation	State County	Total Households	TV Households	%
Between 25-49%	NEW HAMPSHIRE			
	Hillsborough	106,400	105,000	99
	Rockingham	76,800	75,800	99



WNDS BPCT-810121KF Granted 7/16/82 © American Map Corp. 14244

Net Weekly Circulation	State County	Total Households	TV Households	%
Between 25-49%	Strafford	31,800	31,200	98
Between 5-24%	MASSACHUSETTS			
	Essex	240,800	238,100	99
	Middlesex	493,900	488,100	99
	NEW HAMPSHIRE			
	Belknap	17,400	17,200	99
	Cheshire	23,000	22,400	97
	Merrimack	37,500	36,700	98
Station Totals		1,027,600	1,014,500	98
Net Weekly Circulation (1986)			134,700	
Average Daily Circulation (1986)			39,000	

New Hampshire—Manchester

WMUR-TV

Ch. 9

Network Service: ABC.

Licensee: WMUR-TV Inc., 1819 Elm St., Manchester 03104.

Studio: WMUR-TV Bldg. Telephone: 603-623-8061.

Mailing Address: 1819 N. Elm St., Manchester, NH 03104.

Technical Facilities: Channel No. 9 (186-192 MHz). Authorized power: 282-kw visual, 33.5-kw aural. Antenna: 1030-ft. above av. terrain, 227-ft. above ground, 1513-ft. above sea level.

Latitude 42° 58' 59"
Longitude 71° 35' 19"

Transmitter: Goffstown, NH.

Satellite Earth Station: In operation.

News Service: AP.

Ownership: See WCBI-TV, Columbus, MS.

Began Operation: March 28, 1954. Transfer from estate of Francis P. Murphy approved Feb. 3, 1959 by FCC (Television Digest, Vol. 14:15; 15:2, 6). Sale to present owner by Richard Eaton Estate approved by FCC July 22, 1981.

Represented (sales): Seltel Inc.

Represented (legal): Arent, Fox, Kintner, Plotkin & Kahn.

Represented (engineering): Jules Cohen & Associates.

Personnel:

DAVID L. ZAMICHOW, vice president & general manager.
DAN BORENGASSER, general sales manager.

Highest 30 Sec. Rate: \$400.

NETWORK BASE HOURLY RATE: \$300.

Total Households: © MSI Consumer Market Data as of 1/1/86. TV Homes, TV% and Circulation © 1986 Arbitron. County coverage based on Arbitron study.

Net Weekly Circulation	State County	Total Households	TV Households	%
50% & Over	NEW HAMPSHIRE			
	Belknap	17,400	17,200	99
	Hillsborough	106,400	105,000	99
	Merrimack	37,500	36,700	98
	Sullivan	14,500	14,000	97
Between 25-49%	NEW HAMPSHIRE			
	Carroll	13,000	12,800	98
	Cheshire	23,000	22,400	97
	Grafton	24,700	23,900	97



Net Weekly Circulation	State County	Total Households	TV Households	%
Between 25-49%	Rockingham	76,800	75,800	99
	Strafford	31,800	31,200	98
	VERMONT			
	Windham	15,300	14,600	95
	Windsor	20,700	20,100	97
Between 5-24%	MASSACHUSETTS			
	Essex	240,800	238,100	99
	Franklin	26,400	25,600	97
	Middlesex	493,900	488,100	99
	Worcester	238,500	235,200	99
	MAINE			
	York	56,700	55,900	99
Station Totals		1,437,400	1,416,600	98
Net Weekly Circulation (1986)				338,700
Average Daily Circulation (1986)				136,600

New Jersey



Market	Arbitron ADI TV Households	Rank	Market Area Commercial TV Stations
New York, NY	6,696,000	1	WABC-TV (7), WCBS-TV (2), WLIG (55), WNBC-TV (4), WNJU-TV (47), WNYW (5), WOR-TV (9), WPIX (11), WSNL-TV (67), WTBY (54), WTZA (62), WWHT (68), WXTV (41), KYW-TV (3), WCAU-TV (10), WFMZ-TV (69), WGBS-TV (57), WMGM-TV (40), WPHL-TV (17), WPVI-TV (6), WSJT (65), WTAF-TV (29), WTGI-TV (61), WTVE (51)
Philadelphia, PA	2,640,400	4	

State Cross Reference List

Communities That Receive Programs of Stations That are Located Elsewhere

WNJU-TV, Linden	See New York, NY
WNJU-TV & WWHT, Newark	See New York, NY
WXTV, Paterson	See New York, NY
WOR-TV, Secaucus	See New York, NY

New Jersey Station Status as of October 1, 1986

	VHF	UHF	TOTAL
Commercial Television Stations	0	2	2
Educational Television Stations	0	4	4
			<u>6</u>

New Jersey—Vineland

WSJT

Ch. 65

Network Service: None, independent.

Licensee: Press Bcstg. Co., 4449 N. Delsea Dr., Newfield, NJ 08344.

Studio: 4449 N. Delsea Dr., Newfield, NJ 08344.

Telephone: 609-691-6565.

Technical Facilities: Channel No. 65 (776-782 MHz). Authorized power: 4095-kw max. & 1730-kw horizontal visual, 364-kw max. & 154-kw horizontal aural. Antenna: 920-ft. above av. terrain, 937-ft. above ground, 1049-ft. above sea level.

Latitude 39° 44' 00.4"
Longitude 74° 50' 28.6"

Transmitter: Church Ave. N of Chew Rd., Waterford Works.

Satellite Earth Stations: 3 in operation; Standard receivers.

Ownership: Asbury Park Press Inc., 100%. APP ownership: Jules L. Plangere Jr., chmn. & Ernest D. Lass, pres., 50% each; Robert E. Murphy & Jules L. Plangere III, v.p.s; Charles W. Ritscher, secy. Press Bcstg. is licensee of WJKL(AM), Asbury Park, NJ & applicant for LPTVs. APP also owns WMOD (TV), Melbourne, FL & is applicant for Ch. 63, Newton, NJ. Note: Sale of WSJT pends.

Began Operation: July 21, 1981. Sale to present owner by Trustee in Bankruptcy approved by FCC April 30, 1985.

Represented (legal): Dow, Lohnes & Albertson.

Personnel:

- CRAIG BACHMAN, station manager.
- EDWARD LAIN, general sales manager.
- BRIAN ECKERT, program director.
- DAN MERLO, chief engineer.
- KATHY SMITH, traffic manager.

Highest 30 Sec. Rate (June 21, 1985): \$200.

Total Households: © MSI Consumer Market Data as of 1/1/86. TV Homes, TV% and Circulation © 1986 Arbitron. County coverage based on Arbitron study.

Net Weekly Circulation	State County	Total Households	TV Households	%
Between 5-24%	DELAWARE New Castle	143,500	142,900	100



WSJT BNPCT-800818KJ Granted 10/23/80

© American Map Corp., No. 14244

Net Weekly Circulation	State County	Total Households	TV Households	%
Between 5-24%	NEW JERSEY			
	Atlantic	78,900	77,300	98
	Burlington	129,700	128,500	99
	Camden	174,900	173,200	99
	Cape May	39,300	38,600	98
	Cumberland	47,600	46,900	99
	Gloucester	73,600	72,900	99
Hunterdon	33,400	32,900	99	
Salem	24,200	23,800	98	
	PENNSYLVANIA			
	Philadelphia	614,900	603,700	98
Station Totals		1,360,000	1,340,700	98
Net Weekly Circulation (1986)				153,200
Average Daily Circulation (1986)				39,800

New Jersey—Wildwood-Atlantic City

WMGM-TV

Ch. 40

Network Service: NBC.

Licensee: South Jersey Radio Inc.

Studio: Avalon Blvd., Swainton, NJ.

Telephone: 609-927-4440.

Mailing Address: 15 S. Shore Rd., Linwood, NJ 08221.

Technical Facilities: Channel No. 40 (626-632 MHz). Authorized power: 1706.1-kw visual, 170.6-kw aural. Antenna: 417-ft. above av. terrain, 447-ft. above ground, 452-ft. above sea level.

Latitude 39° 07' 28"
Longitude 74° 45' 56"

Transmitter: Avalon Blvd., 2.7-mi. W of Sea Isle City, Swainton.

Satellite Earth Stations: 2 in operation; Channel Master & RCA receivers.

News Services: AP, NBC.

Ownership: Howard Green, pres. & Donald M. Simmons Sr., v.p., 50% each. Green & Simmons own WENY-TV-AM & WLEZ(FM), Elmira, NY; WOND & WMGM(FM), Atlantic City, NJ; WKAL(AM-FM), Rome, NY.

Began Operation: January 25, 1966. Sale to present owners by William C. Wotring Jr., et al., approved by FCC Feb. 25, 1981.

Represented (legal): Cordon & Kelly.

Represented (engineering): Lohnes & Culver.

Personnel:

HOWARD GREEN, president.
JANE B. STARK, general & station manager.
JOSEPH REICHMAN, general sales manager.
SHERYL RASKIN, program director.

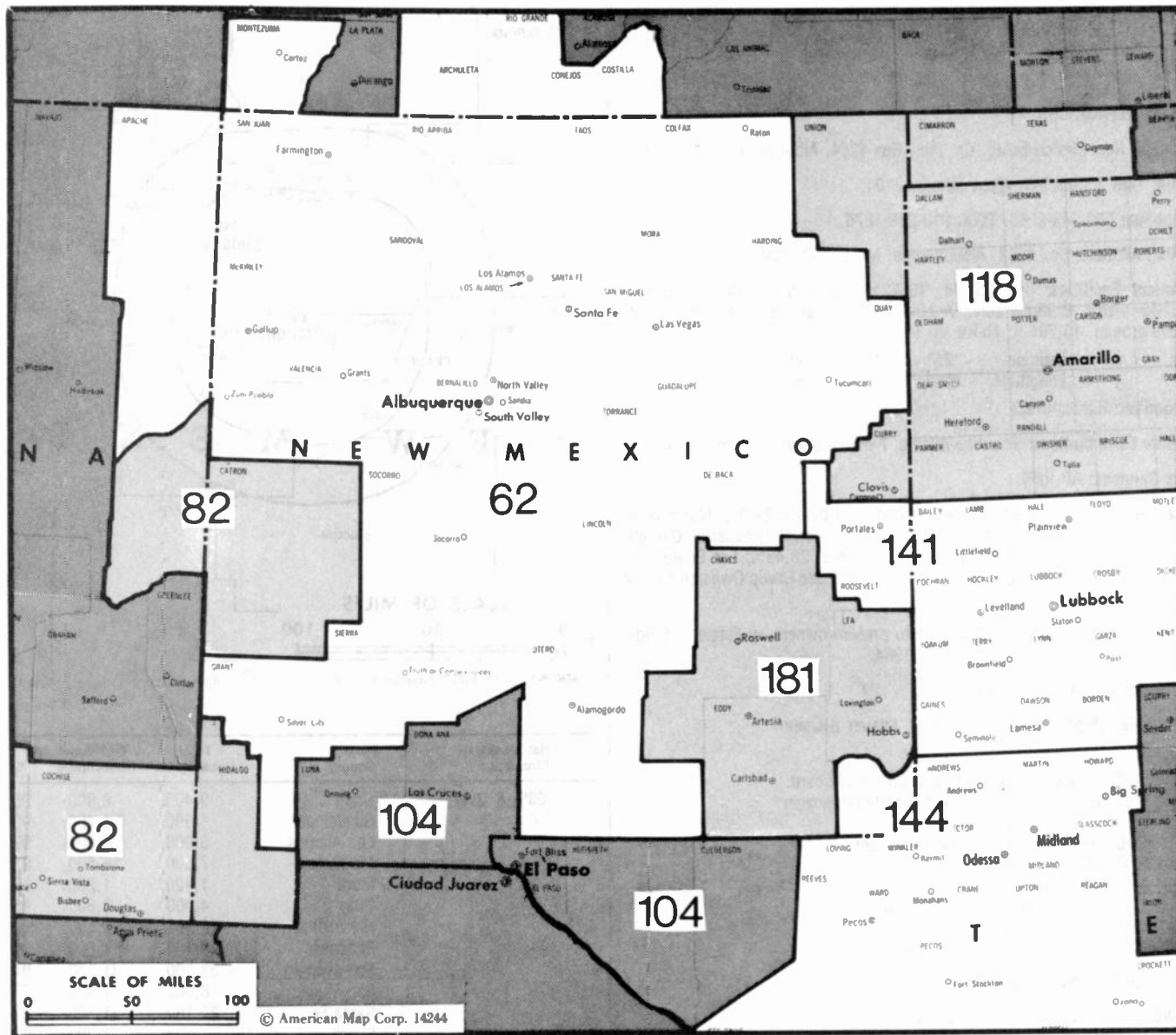
Highest 30 Sec. Rate: \$300.

Total Households: © MSI Consumer Market Data as of 1/1/86. TV Homes, TV% and Circulation © 1986 Arbitron. County coverage based on Arbitron study.

Net Weekly Circulation	State County	Total Households	TV Households	%
Between 25-49%	NEW JERSEY Cape May	39,300	38,600	98



Net Weekly Circulation	State County	Total Households	TV Households	%
Between 5-24%	DELAWARE			
	Sussex	39,200	38,700	99
	NEW JERSEY			
	Atlantic	78,900	77,300	98
	Cumberland	47,600	46,900	99
Station Totals		205,000	201,500	98
Net Weekly Circulation (1986)			41,900	
Average Daily Circulation (1986)			16,200	



Market	Arbitron ADI TV Households	Rank
Albuquerque, NM	404,400	62
Tucson, AZ	285,000	82
El Paso, TX	205,900	104
Amarillo, TX	174,800	118
Lubbock, TX	148,400	141
Odessa-Midland, TX	141,200	144
Roswell, NM	59,700	181

Market Area Commercial TV Stations

KCHF (11), KGGM-TV (13), KGSW (14), KNAT (23), KNMZ-TV (2), KOAT-TV (7), KOBF (12), KOBP (8), KOB-TV (4), KSAF-TV (2)
 KOTU-TV (18), KGUN-TV (9), KMSB-TV (11), KOLD-TV (13), KPOL (40), KVOA-TV (4)
 KAVE-TV (6), KCIK (14), KDBC-TV (4), KINT-TV (26), KTSM-TV (9), KVIA-TV (7)
 KAMR-TV (4), KCIT (14), KFDA-TV (10), KVII-TV (7), KVJ-TV (8)
 KAMC (28), KCBD-TV (11), KJTV (34), KLBK-TV (13)
 KMID-TV (2), KOSA-TV (7), KPEJ (24), KTPX (9), KWAB-TV (4)
 KBIM-TV (10)

New Mexico Station Status as of October 1, 1986

	VHF	UHF	TOTAL
Commercial Television Stations	10	3	13
Educational Television Stations	2	1	3
			16

COMMUNICATIONS DAILY

If it deals with electronic communications, we've got it covered!

Call 202-872-9200 for more information

New Mexico—Albuquerque

KGGM-TV

Ch. 13

Network Service: CBS.

Licensee: New Mexico Bostg. Co. Inc., Box 1294, Albuquerque 87103-1294.

Studio: 14th & Coal SW, Albuquerque 87104.

Telephone: 505-243-2285. TWX: 910-989-1676.

Mailing Address: Box 1294, Albuquerque, NM 87103-1294.

Technical Facilities: Channel No. 13 (210-216 MHz). Authorized power: 89.1-kw visual, 8.98-kw aural. Antenna: 4180-ft. above av. terrain, 143-ft. above ground, 10,791-ft. above sea level.

Latitude 35° 12' 40"
Longitude 106° 26' 57"

Transmitter: Sandia Crest.

Satellite Earth Stations: Scientific-Atlanta, 7-meter; Scientific-Atlanta receivers.

News Services: AP, UPI.

Ownership: Bruce Hebenstreit, pres. & chmn. of board, 29.9%; Margaret A. Hebenstreit, Nancy A. Hebenstreit Kozikowski, Catherine Hebenstreit Garnett, Andrew B. Hebenstreit, Linda Hebenstreit Thorne, 28.43%; Lee Enterprises Inc., 41.69%. For other Lee Enterprises interests, see Group Ownership of TV Stations.

Began Operation: Oct. 4, 1953. Sale to present owners by Estate of Goldie Hebenstreit approved by FCC June 5, 1984.

Represented (sales): Katz Television.

Represented (legal): Wilkinson, Barker, Knauer & Quinn.

Personnel:

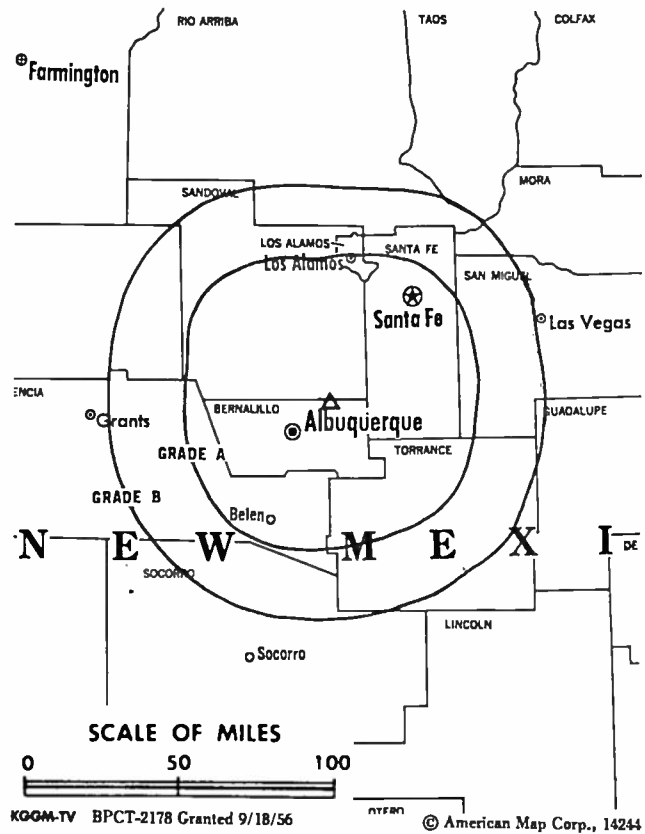
BRUCE HEBENSTREIT, president & chairman of board.
PAUL THORNE, exec. vice president & station manager.
STAN BYARS, vice president, sales.
C. L. (BUD) HOLGERSON, operations manager.
ALAN P. DEME, chief engineer.
JOHN ANDREWS, news director.
JEANNE WAYLAND, public affairs director.
LINDA LANDINI, promotion director.
BOBBIE SCANNELL, production director.

Highest 30 Sec. Rate (Aug. 12, 1985): \$2000.

NETWORK BASE HOURLY RATE: \$600.

Total Households: © MSI Consumer Market Data as of 1/1/86. TV Homes, TV% and Circulation © 1986 Arbitron. County coverage based on Arbitron study.

Net Weekly Circulation	State County	Total Households	TV Households	%
50% & Over	ARIZONA			
	Apache North	12,200	10,900	89
	COLORADO			
	Alamosa	4,400	4,200	95
	Archuleta	1,800	1,700	94
	Conejos	2,600	2,500	96
	Mineral	300	300	100
	Montezuma	6,500	6,200	95
	Rio Grande	3,600	3,400	94
	NEW MEXICO			
	Bernalillo	178,100	175,200	98
	Cibola	10,100	9,900	98
	Colfax	5,300	5,000	94



Net Weekly Circulation	State County	Total Households	TV Households	%
50% & Over	Grant	9,400	8,900	95
	Guadalupe	1,500	1,400	93
	Los Alamos	6,900	6,800	99
	Mc Kinley	17,800	16,500	93
	Mora	1,400	1,200	86
	Quay	4,000	3,800	95
	Rio Arriba	10,200	9,500	93
	Sandoval	13,400	12,600	94
	San Juan	33,300	31,300	94
	San Miguel	8,000	7,400	93
	Santa Fe	32,100	31,100	97
	Sierra	4,100	3,800	94
	Socorro	4,500	4,400	98
	Taos	7,300	6,700	92
	Torrance	3,200	3,100	97
Valencia	13,300	13,100	98	
Between 25-49%	COLORADO			
	Costilla	1,100	1,000	90
	La Plata	11,700	11,200	96
	NEW MEXICO			
	Catron	1,000	900	90
	Harding	400	400	100
	Lincoln	5,500	5,300	96
	Luna	6,300	6,100	97
	Otero	16,100	15,700	98
Station Totals		437,400	421,500	96
Net Weekly Circulation (1986)				327,300
Average Daily Circulation (1986)				180,000

New Mexico—Albuquerque

KGSW

Ch. 14

Network Service: None, independent.

Licensee: Mountain States Bcstg./Providence Journal Bcstg., Box 25200, Albuquerque, NM 87125.

Studio: 1377 University Blvd. NE, Albuquerque, NM 87102.

Telephone: 505-842-1414.

Mailing Address: Box 25200, Albuquerque, NM 87125.

Technical Facilities: Channel No. 14 (470-476 MHz). Authorized power: 1412.5-kw max. & 490-kw horizontal visual, 141.25-kw max. & 49-kw horizontal aural. Antenna: 4190-ft. above av. terrain, 201-ft. above ground, 10,813-ft. above sea level.

Latitude 35° 12' 55"
Longitude 106° 27' 02"

Transmitter: Sandia Crest, near Albuquerque.

Satellite Earth Stations: Prodelin, 5-meter; RCA, 5-meter Ku-band; Scientific-Atlanta, 5-meter; Microwave Assoc. & Scientific-Atlanta receivers.

News Service: UPI.

Ownership: See KMSB-TV, Tucson-Nogales, AZ.

Began Operation: May 8, 1981. Sale to present owners by Galaxy-Southwest TV approved by FCC Nov. 19, 1984 (Television Digest, Vol. 24:40).

Represented (sales): MMT Sales Inc.

Represented (legal): Dow, Lohnes & Albertson.

Represented (engineering): Moffet, Larson & Johnson, P.C.

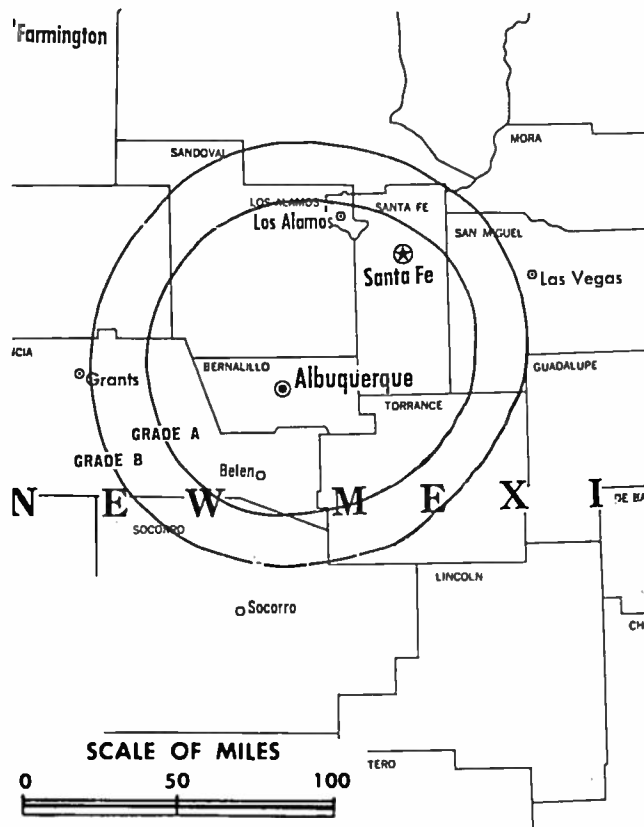
Personnel:

ERICK B. STEFFENS, general manager.
JASON GOULD, general sales manager.
DUDLEY BULLOCK, chief engineer.

Highest 30 Sec. Rate (July 1, 1986): \$275.

Total Households: © MSI Consumer Market Data as of 1/1/86. TV Homes, TV% and Circulation © 1986 Arbitron. County coverage based on Arbitron study.

Net Weekly Circulation	State County	Total Households	TV Households	%
50% & Over	NEW MEXICO			
	Bernalillo	178,100	175,200	98
	Cibola	10,100	9,900	98
	Sandoval	13,400	12,600	94
	Valencia	13,300	13,100	98
Between 25-49%	NEW MEXICO			
	Los Alamos	6,900	6,800	99



KGSW BPCT-781010KE Granted 5/29/80

© American Map Corp., 14244

Net Weekly Circulation	State County	Total Households	TV Households	%
Between 25-49%	Rio Arriba	10,200	9,500	93
	San Miguel	8,000	7,400	93
	Santa Fe	32,100	31,100	97
	Socorro	4,500	4,400	98
	Torrance	3,200	3,100	97
NEW MEXICO				
	Between 5-24%			
	De Baca	1,000	1,000	100
	Guadalupe	1,500	1,400	93
	Lincoln	5,500	5,300	96
Mc Kinley	17,800	16,500	93	
Mora	1,400	1,200	86	
Taos	7,300	6,700	92	
Station Totals		314,300	305,200	97
Net Weekly Circulation (1986)				161,000
Average Daily Circulation (1986)				71,000

New Mexico—Albuquerque

KNAT

Ch. 23

Network Service: None, independent.

Licensee: Trinity Broadcasting of Arizona Inc.

Studio: 1510 Coors Blvd. NW, Albuquerque, NM 87105.

Telephone: 505-836-6585.

Technical Facilities: Channel No. 23 (524-530 MHz). Authorized power: 1191-kw max. & 387-kw horizontal visual, 119.1-kw max. & 38.7-kw horizontal aural. Antenna: 4130-ft. above av. terrain, 136-ft. above ground, 10,748-ft. above sea level.

Latitude 35° 12' 55.0"
Longitude 106° 27' 01.5"

Transmitter: Sandia Crest, Cibola National Forest.

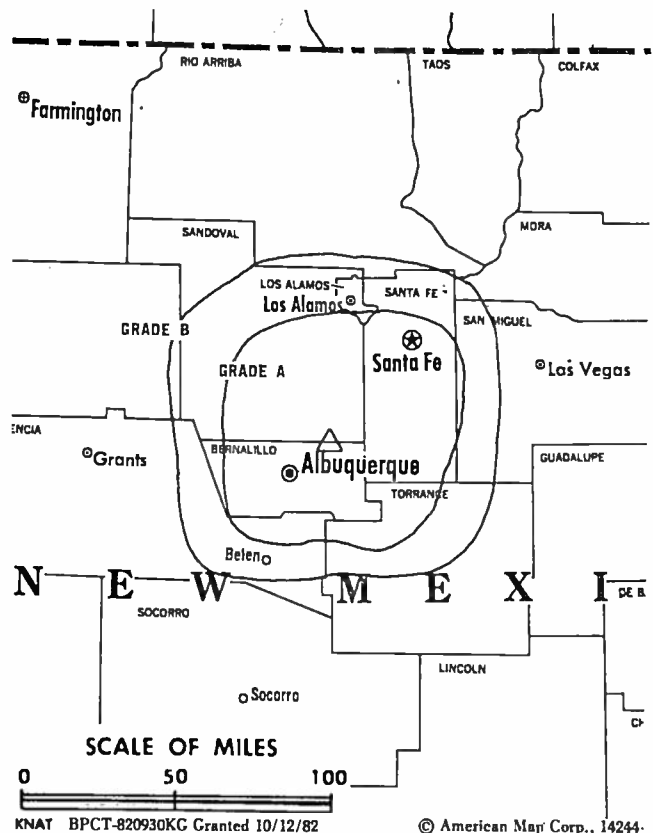
Satellite Earth Stations: Scientific-Atlanta, 7-meter; Harris, 6-meter.

Ownership: Trinity Broadcasting Network Inc. For other interests, see Group Ownership of TV Stations.

Began Operation: Aug. 10, 1975. Sale to present owner by John Carson, et al., approved by FCC Dec. 4, 1985. Sale to Carson group by Eddie L. Pena, et al., approved July 23, 1982. Station left air in 1985 (*Television Digest*, Vol. 25:24).

Represented (legal): May & Dunne.

Personnel:
GARY HODGES, general manager.
MERLIN MILLER, chief engineer.



Highest 30 Sec. Rate: \$120.

Arbitron Data: Not available.

New Mexico—Albuquerque

KOAT-TV

Ch. 7

Network Service: ABC.

Licensee: KOAT-TV Inc., 3801 Carlisle Blvd. NE 87107.

Studio: 3801 Carlisle Blvd. NE, Albuquerque, NM 87107.

Telephone: 505-884-7777. TWX: 910-989-1687.

Technical Facilities: Channel No. 7 (174-180 MHz). Authorized power: 73.5-kw visual, 14.65-kw aural. Antenna: 4240-ft. above av. terrain, 257-ft. above ground, 10,852-ft. above sea level.

Latitude 35° 12' 53.0"
Longitude 106° 27' 01.3"

Requests CP for change to 87.1-kw max. visual, 17.4-kw max. aural, 4239-ft. above av. terrain, 231-ft. above ground, 10,826-ft. above sea level. BPCT-860722KG.

Transmitter: Sandia Crest.

Satellite Earth Stations: 4 in operation; Harris, 6.1-meter; Andrew, 9.3-meter; Andrew, Harris & M/A-Com receivers.

News Services: ABC, AP, CNN, UPI.

Ownership: Pulitzer Publishing Co. For other interests, see Group Ownership of Television Stations.

Began Operation: Sept. 28, 1953. Sale to present owner by WGAL Television Inc. approved by FCC May 7, 1969 (Television Digest, Vol. 9:19). Previous sale by Alvarado Television Co. Inc., approved Jan. 23, 1963. Merger with KVOA-TV, Tucson, approved Sept. 30, 1959 by FCC (Vol. 15:34, 40). Sale to Clinton McKinnon by A. M. Caldwell, Walter Stiles and associates approved Feb. 6, 1957. (Vol. 12:51; 13:6).

Represented (sales): Blair Television.

Represented (legal): Verner, Liipfert, Bernhard, McPherson & Hand.

Represented (engineering): Jules Cohen & Associates.

Personnel:

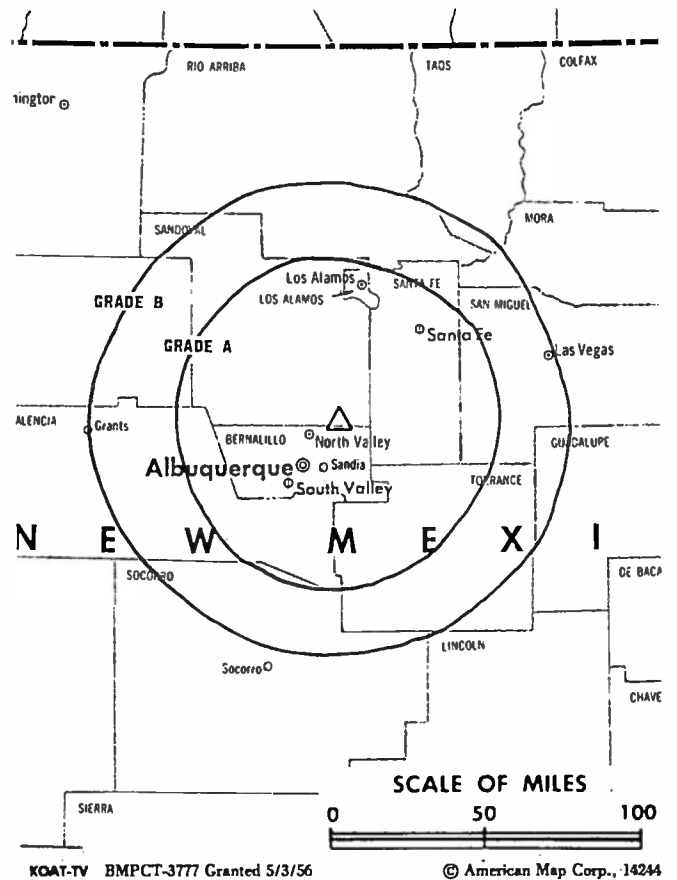
MAX SKLOWER, vice president & general manager.
ELVIN SMITH, director of sales & operations manager.
MARY LYNN ROPER, news director.
JAMES SHARMAN, chief engineer.
JIM DIXON, production manager.
DICK GOIN, local sales manager.

Highest 30 Sec. Rate (July 24, 1986): \$2400.

NETWORK BASE HOURLY RATE: \$900.

Total Households: © MSI Consumer Market Data as of 1/1/86. TV Homes, TV% and Circulation © 1986 Arbitron. County coverage based on Arbitron study.

Net Weekly Circulation	State County	Total Households	TV Households	%
50% & Over	ARIZONA			
	Apache North	12,200	10,900	89
	COLORADO			
	Alamosa	4,400	4,200	95
	Archuleta	1,800	1,700	94
	Conejos	2,600	2,500	96
	Costilla	1,100	1,000	90
	La Plata	11,700	11,200	96
	Mineral	300	300	100
	Montezuma	6,500	6,200	95
	Rio Grande	3,600	3,400	94
	NEW MEXICO			
	Bernalillo	178,100	175,200	98
	Chaves	21,400	21,000	98
	Cibola	10,100	9,900	98
	Colfax	5,300	5,000	94
	Curry	15,800	15,400	97
	De Baca	1,000	1,000	100
	Eddy	18,400	18,000	98



KOAT-TV BNPCT-3777 Granted 5/3/56 © American Map Corp., 19244

Net Weekly Circulation	State County	Total Households	TV Households	%
50% & Over	Grant	9,400	8,900	95
	Guadalupe	1,500	1,400	93
	Harding	400	400	100
	Hidalgo	2,100	2,000	95
	Lincoln	5,500	5,300	96
	Los Alamos	6,900	6,800	99
	Mc Kinley	17,800	16,500	93
	Mora	1,400	1,200	86
	Otero	16,100	15,700	98
	Quay	4,000	3,800	95
	Rio Arriba	10,200	9,500	93
	Sandoval	13,400	12,600	94
	San Juan	33,300	31,300	94
	San Miguel	8,000	7,400	93
	Santa Fe	32,100	31,100	97
	Sierra	4,100	3,800	94
	Socorro	4,500	4,400	98
Taos	7,300	6,700	92	
Torrance	3,200	3,100	97	
Valencia	13,300	13,100	98	
Between 25-49%	NEW MEXICO			
	Catron	1,000	900	90
	Lea North	19,400	18,900	98
	Luna	6,300	6,100	97
	Roosevelt	5,900	5,700	97
Union	1,800	1,700	94	
Between 5-24%	COLORADO			
	Dolores	600	500	83
	NEW MEXICO			
Dona Ana	38,000	36,700	97	
TEXAS				
Parmer	3,500	3,500	100	
Station Totals		565,300	545,900	96
Net Weekly Circulation (1986)				425,300
Average Daily Circulation (1986)				278,500

New Mexico—Albuquerque

KOB-TV

Ch. 4

(Also operates satellites KOB-F, Farmington & KOBR, Roswell, NM)

Network Service: NBC.

Licensee: KOB-TV Inc., Box 1351, Albuquerque 87103.

Studio: 4 Broadcast Plaza SW, Albuquerque, NM 87104.

Telephone: 505-243-4411. TWX: 910-989-1682.

Technical Facilities: Channel No. 4 (66-72 MHz). Authorized power: 27-kw visual, 2.7-kw aural. Antenna: Circularly polarized, 4200-ft. above av. terrain, 183-ft. above ground, 10,833-ft. above sea level, using 2° electrical beam tilt.

Latitude 35° 12' 42"
Longitude 106° 26' 57"

Transmitter: Sandia Crest.

Multichannel TV Sound: Stereo only.

Satellite Earth Stations: Scientific-Atlanta, 5-meter; Harris, 6.2-meter & 2.8-meter; RCA Americom Ku-band; Conus, Harris & Scientific-Atlanta receivers.

News Services: AP, UPI, NBC, NIWS, Conus.

Ownership: Hubbard Bcstg. Inc. For other interests, see Group Ownership of TV Stations.

Began Operation: Nov. 29, 1948. Sale to present owner by Wayne Coy and Time Inc., who previously acquired TV-radio from T. H. Pepperday, was approved March 13, 1957 (Television Digest, Vol. 13:2, 11; for sale by Pepperday, see Vol. 8:9, 16, 17, 22).

Represented (sales): Petry Television Inc.

Represented (legal): Fletcher, Heald & Hildreth.

Represented (engineering): A. D. Ring & Associates.

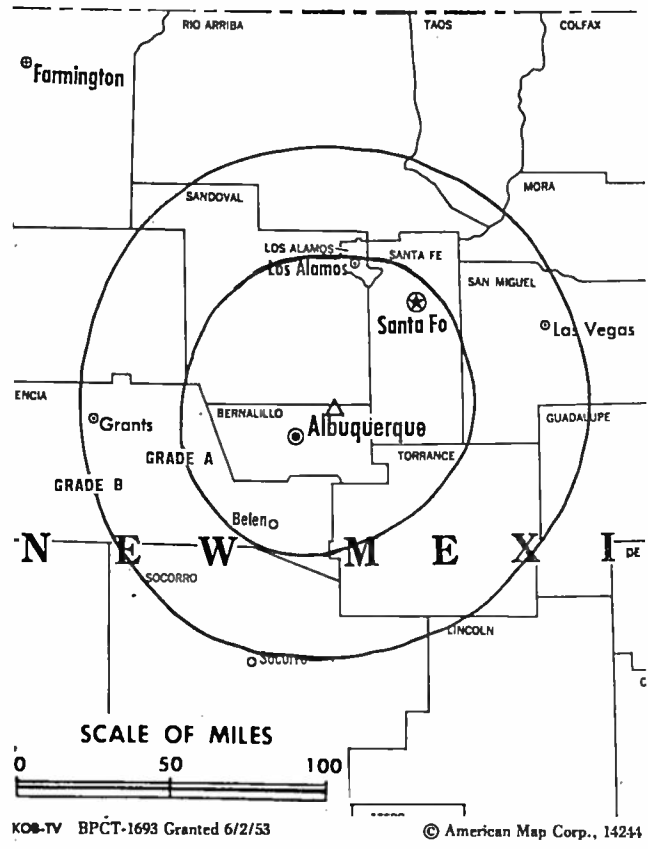
Personnel:

STANLEY S. HUBBARD, president.
JERRY DANZIGER, vice president & general manager.
DAVE HERMAN, vice president & station manager.
BOB EVANS, general sales manager.
HOWARD HOFFMAN, national sales manager.
GARY WILLIAMS, production manager.
F. A. BIBEAU, director of engineering.
SAM TIKKANEN, chief engineer.
GARY ALBERS, promotion director.
DANIEL WEBSTER, news director.

Rates: Not available.

Total Households: © MSI Consumer Market Data as of 1/1/86. TV Homes, TV% and Circulation © 1986 Arbitron. County coverage based on Arbitron study.

Net Weekly Circulation	State County	Total Households	TV Households	Households %
50% & Over	ARIZONA			
	Apache North	12,200	10,900	89
	COLORADO			
	Alamosa	4,400	4,200	95
	Archuleta	1,800	1,700	94
	Conejos	2,600	2,500	96
	Costilla	1,100	1,000	90
	Montezuma	6,500	6,200	95
	Rio Grande	3,600	3,400	94
	Saguache	1,400	1,300	93
	NEW MEXICO			
	Bernalillo	178,100	175,200	98
	Chaves	21,400	21,000	98
	Cibola	10,100	9,900	98
	Colfax	5,300	5,000	94
	Curry	15,800	15,400	97
	De Baca	1,000	1,000	100
	Eddy	18,400	18,000	98
	Grant	9,400	8,900	95
	Guadalupe	1,500	1,400	93
	Harding	400	400	100
Lea North	19,400	18,900	98	
Lincoln	5,500	5,300	96	
Los Alamos	6,900	6,800	99	



KOB-TV BPCT-1693 Granted 6/2/53 © American Map Corp., 14244

Net Weekly Circulation	State County	Total Households	TV Households	Households %
50% & Over	Mc Kinley	17,800	16,500	93
	Mora	1,400	1,200	86
	Otero	16,100	15,700	98
	Quay	4,000	3,800	95
	Rio Arriba	10,200	9,500	93
	Roosevelt	5,900	5,700	97
	Sandoval	13,400	12,600	94
	San Miguel	8,000	7,400	93
	Santa Fe	32,100	31,100	97
	Sierra	4,100	3,800	94
	Socorro	4,500	4,400	98
	Taos	7,300	6,700	92
	Torrance	3,200	3,100	97
	Valencia	13,300	13,100	98
Between 25-49%	COLORADO			
	La Plata	11,700	11,200	96
	NEW MEXICO			
	Catron	1,000	900	90
	San Juan	33,300	31,300	94
Between 5-24%	TEXAS			
	Bailey	2,800	2,800	100
	Yoakum	3,300	3,300	100
Station Totals	ARIZONA			
	Navajo	21,800	19,900	91
	COLORADO			
	Dolores	600	500	83
	NEW MEXICO			
	Lea South	2,600	2,500	96
	Luna	6,300	6,100	97
	Union	1,800	1,700	94
	TEXAS			
	Gaines	4,700	4,700	100
Parmer	3,500	3,500	100	
Net Weekly Circulation (1986)		561,500	541,400	96
Average Daily Circulation (1986)			413,600	255,100

New Mexico—Carlsbad

KAVE-TV

Ch. 6

(Satellite of KVIA-TV, El Paso, TX)

Network Service: ABC.

Licensee: Marsh Media of El Paso, Box 12277, El Paso, TX 79912.

Technical Facilities: Channel No. 6 (82-88 MHz). Authorized power: 100-kw visual, 10-kw aural. Antenna: 1200-ft. above av. terrain, 1047-ft. above ground, 4758-ft. above sea level.

Latitude	32°	47'	39"
Longitude	104°	12'	27"

Transmitter: 12-mi. E of Artesia on Rte. 83.

Ownership: See KVIA-TV, El Paso, TX.

Began Operation: Aug. 24, 1956. Sale to present owner by John B. Walton Jr. approved by FCC Feb. 24, 1976. Sale to Walton by John Deme approved Sept. 7, 1966 (Television Digest, Vol. 6:22, 37). Sale to Deme (Voice of the Caverns Inc.) by Edward P. Talbott and associates approved June 19, 1963 (Vol. 3:9, 25). Sale of control by Nancy H. Battison to Talbott group approved by FCC Feb. 20, 1958 (Vol. 14:2, 8).

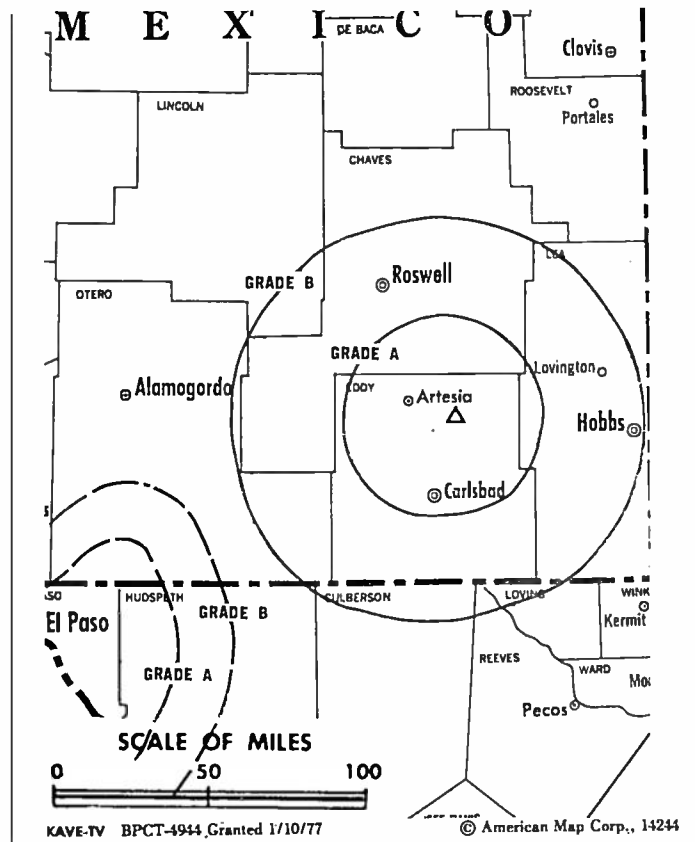
Represented (sales): Katz Television.

Represented (legal): Wiley, Rein & Fielding.

Represented (engineering): Smith & Powstenko.

Personnel: See KVIA-TV El Paso, TX.

Arbitron Data: Included with KVIA-TV, El Paso, TX.



New Mexico—Clovis

KVII-TV

(formerly KMCC)

Ch. 12

(Satellite of KVII-TV, Amarillo, TX)

Network Service: ABC.

Licensee: Marsh Media Inc., One Broadcast Center, Amarillo, TX 79101-4326.

Telephones: 505-276-8266; 806-373-1787.

Technical Facilities: Channel No. 12 (204-210 MHz). Authorized power: 178-kw visual, 3.5-kw aural. Antenna: 670-ft. above av. terrain, 719-ft. above ground, 4749-ft. above sea level.

Latitude 34° 11' 34"
Longitude 103° 16' 44"

Transmitter: 3.4-mi. ENE of center of Portales, 0.55-mi. NE of State Rte. 88, near Portales, NM.

News Service: UPI.

Ownership: Marsh Media Inc., see KVII-TV, Amarillo, TX.

Began Operation: Dec. 2, 1956. Sale to present owner by McAlister Television Enterprises approved by FCC July 28, 1986 (Television Digest, Vol 26:31). Sale to McAlister Television Enterprises by Melvin L. Wheeler approved by FCC March 23, 1979. Sale to Wheeler by Bass Bcstg. approved by FCC Oct. 5, 1976. Sale to Bass by Marshall Enterprises Inc. approved Jan. 22, 1964. Sale to Marshall Enterprises by Texas-New Mexico Bcstg. Co. approved Nov. 15, 1961. Sale to Texas-New Mexico Bcstg. Co. by Frank Lesley & Mae Strauss approved Oct. 22, 1959 by FCC (Vol. 15:38, 43).

Represented (sales): Katz Television.

Represented (legal): John R. Wilner.

Personnel:

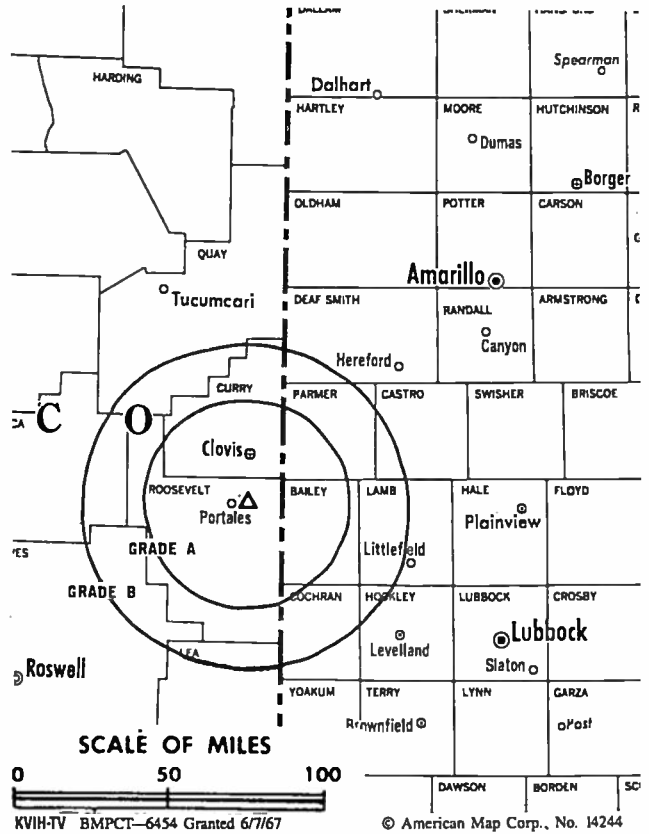
FRED JOHNSON, general manager & chief engineer.

Highest 30 Sec. Rate: \$100.

NETWORK BASE HOURLY RATE: \$50.

Total Households: © MSI Consumer Market Data as of 1/1/86. TV Homes, TV% and Circulation © 1986 Arbitron. County coverage based on Arbitron study.

Net Weekly Circulation	State County	Total Households	TV Households	%
50% & Over	NEW MEXICO			
	Curry	15,800	15,400	97
	Roosevelt	5,900	5,700	97
	TEXAS			
	Bailey	2,800	2,800	100
Between 25-49%	NEW MEXICO			
	De Baca	1,000	1,000	100



Net Weekly Circulation	State County	Total Households	TV Households	%
Between 25-49%	TEXAS			
	Parmer	3,500	3,500	100
Between 5-24%	NEW MEXICO			
	Quay	4,000	3,800	95
	TEXAS			
	Castro	3,400	3,300	97
	Cochran	1,500	1,500	100
	Dawson	5,500	5,400	98
	Hale	13,100	12,900	99
	Lamb	6,600	6,500	98
	Terry	5,200	5,100	98
	Yoakum	3,300	3,300	100
Station Totals		71,600	70,200	98
Net Weekly Circulation (1986)			27,400	
Average Daily Circulation (1986)			13,200	

New Mexico—Farmington

KOBF

Ch. 12

(Satellite of KOB-TV Albuquerque, NM)

Network Service: NBC.

Licensee: KOB-TV Inc., Box 1351, Albuquerque, NM 87103.

Studio: 825 W. Broadway, Farmington, NM 87401.

Telephone: 505-326-1141.

Technical Facilities: Channel No. 12 (204-210 MHz). Authorized power: 316-kw visual, 31.6-kw aural. Antenna: 410-ft. above av. terrain, 209-ft. above ground, 6049-ft. above sea level.

Latitude 36° 41' 43"
Longitude 108° 13' 14"

Transmitter: 2-mi. SSW of Farmington on Hwy. 371.

Satellite Earth Station: Startrack, 5-meter; RCA Americom Ku-band, Avcom & Drake receivers.

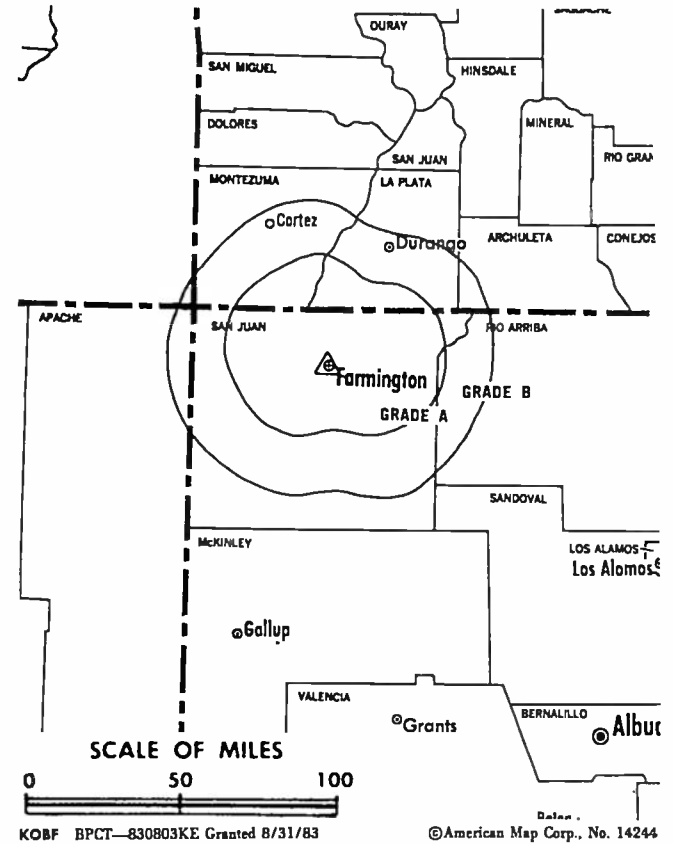
News Services: AP, NBC, NOAA, Conus.

Ownership: KOB-TV Inc., 100%. KOB-TV Inc. ownership: Hubbard Bcstg. Inc., 100%. For other Hubbard interests, see Group Ownership of TV Stations.

Began Operation: Oct. 20, 1972. Sale to present owners by Stephen Adams, et al., approved by FCC July 27, 1983. Sale to Adams by John R. Gatsis, et al., approved by FCC Jan. 30, 1981. Previous sale by Gerald R. Proctor, et al., approved by FCC Jan. 26, 1977. Sale consummated April 11, 1977.

Represented (sales): Pety Television Inc.

Represented (legal): Fletcher, Heald & Hildreth.



Personnel:

JERRY DANZIGER, general manager, KOB-TV.
BETTIE CLEVELAND, station manager.
KARAN JORDON, news director.
DAN BIBEAU, chief engineer.

Rates: Not available.

New Mexico—Las Cruces

KASK-TV

Ch. 48

Network Service: None, independent.

Licensee: Las Cruces Full Power TV Inc., 120 First National Tower, Las Cruces, NM 88005.

Studio: 120 First National Tower, Las Cruces, NM 88005.

Telephone: 505-524-2103.

Technical Facilities: Channel No. 48 (674-680 MHz). Authorized power: 79.4-kw max. visual, 7.94-kw max. aural. Antenna: Minus 120-ft. above av. terrain, 163-ft. above ground, 4063-ft. above sea level.

Latitude 32° 18' 21"
Longitude 106° 46' 43"

Transmitter: First National Tower Bldg., Las Cruces.

Satellite Earth Stations: 2 in operation; Simulsat, 5-meter; Microdyne receivers.

Ownership: Logan D. Matthews, chmn.-pres., 51%; Albert F. Gabalis, v.p.-secy.-treas., 25%; Gregory R. Dvorak, 24%. KASK Inc. is licensee of KASK(FM), Las Cruces, NM.

Began Operation: Nov. 18, 1984.

Represented (sales) by: Spot Time Ltd.

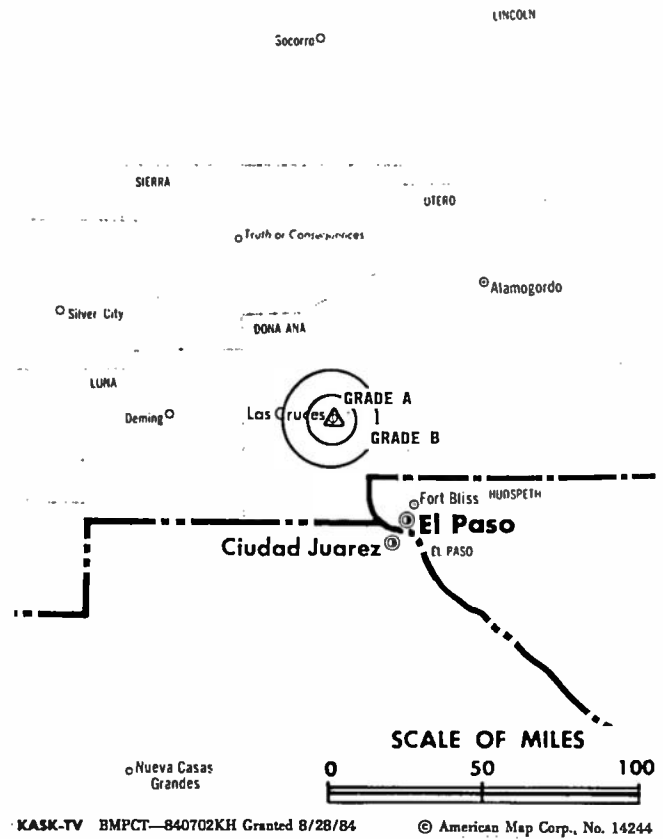
Represented (legal) by: Southmayd, Powell, Taylor & Bowen.

Personnel:

LOGAN D. MATTHEWS, chairman-president.
PAT HOLIAN, production director.
DEL RIKER, chief engineer.

Highest 30 Sec. Rate: \$112.50.

Total Households: © MSI Consumer Market Data as of 1/1/86. TV Homes, TV% and Circulation © 1986 Arbitron. County coverage based on Arbitron study.



Net Weekly Circulation	State County	Total Households	TV Households	%
	NEW MEXICO			
Between 25-49%	Dona Ana	38,000	36,700	97
Station Totals		38,000	36,700	96
Net Weekly Circulation (1986)			11,000	
Average Daily Circulation (1986)			3,500	

New Mexico—Roswell

KBIM-TV

Ch. 10

Network Service: CBS.

Licensee: Holsum Inc., Box 910, Roswell, NM 88201.

Studio: 212-214 North Main St., Roswell 88201.

Telephone: 505-622-2120. TWX: 510-101-1181.

Technical Facilities: Channel No. 10 (192-198 MHz). Authorized power: 316-kw visual, 40.7-kw aural. Antenna: 2000-ft. above av. terrain, 1839-ft. above ground, 6263-ft. above sea level.

Latitude 33° 03' 20"
Longitude 103° 49' 12"

Transmitter: 29.5-mi. E of Hagerman, NM.

Satellite Earth Stations: 4 in operation; Scientific-Atlanta, 7-meter & 4.6-meter; Scientific-Atlanta receivers.

News Services: AP, CBS.

Ownership: Holsum Inc., 100%. HI ownership: Gene Reischman, 44.67%; J. Kenneth Smith, 14.64%; W. C. Taylor, 2.19%; Stephen Smith, 15.34%; Joseph A. Carriere, 2.14%; others. Holsum Inc. also owns KCBD-TV, Lubbock, TX.

Began Operation : Feb. 23, 1966.

Represented (sales): Katz Television.

Represented (legal): Dow, Lohnes & Albertson.

Represented (engineering): Guy C. Hutcherson.

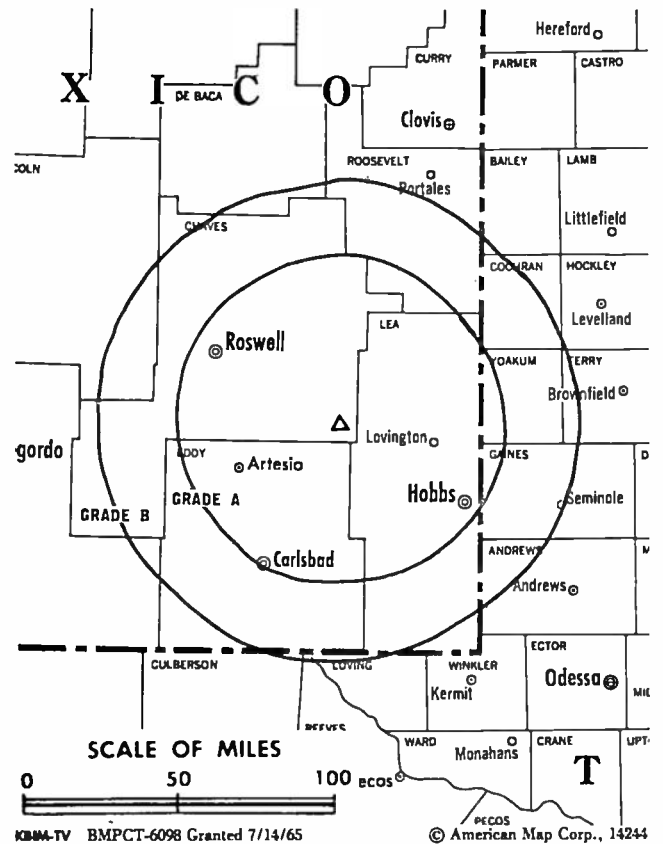
Personnel:

JOE CARRIERE, president.
MARC REISCHMAN, station manager.
E. C. RADER, chief engineer.

Rates: Not available.

Total Households: © MSI Consumer Market Data as of 1/1/86. TV Homes, TV% and Circulation © 1986 Arbitron. County coverage based on Arbitron study.

Net Weekly Circulation	State County	Total Households	TV Households	%
50% & Over	NEW MEXICO			
	Chaves	21,400	21,000	98
	Curry	15,800	15,400	97
	De Baca	1,000	1,000	100
	Eddy	18,400	18,000	98
	Lea North	19,400	18,900	98
	Lea South	2,600	2,500	96



Net Weekly Circulation	State County	Total Households	TV Households	%
50% & Over	Lincoln	5,500	5,300	96
	Otero	16,100	15,700	98
	Roosevelt	5,900	5,700	97
Between 25-49%	TEXAS			
	Yoakum	3,300	3,300	100
Between 5-24%	TEXAS			
	Bailey	2,800	2,800	100
	Gaines	4,700	4,700	100
	Hockley	8,400	8,300	99
	Parmer	3,500	3,500	100
Station Totals		128,800	126,100	97
Net Weekly Circulation (1986)				88,700
Average Daily Circulation (1986)				54,500

New Mexico—Roswell

KOBR

Ch. 8

(Satellite of KOB-TV, Albuquerque, NM)

Network Service: NBC.

Licensee: Stanley S. Hubbard Revocable Trust.

Studio: 124 E. 4th St., Roswell.

Telephone: 505-625-8888.

Technical Facilities: Channel No. 8 (180-186 MHz). Authorized power: 316-kw visual, 52.5-kw aural. Antenna: 1760-ft. above av. terrain, 1610-ft. above ground, 6086-ft. above sea level.

Latitude 33° 22' 32"
Longitude 103° 46' 05"

Transmitter: 2.5-mi. S of U.S. Hwy. 380, near Caprock.

Satellite Earth Station: Scientific-Atlanta; 10-meter.

News Services: NBC, Conus.

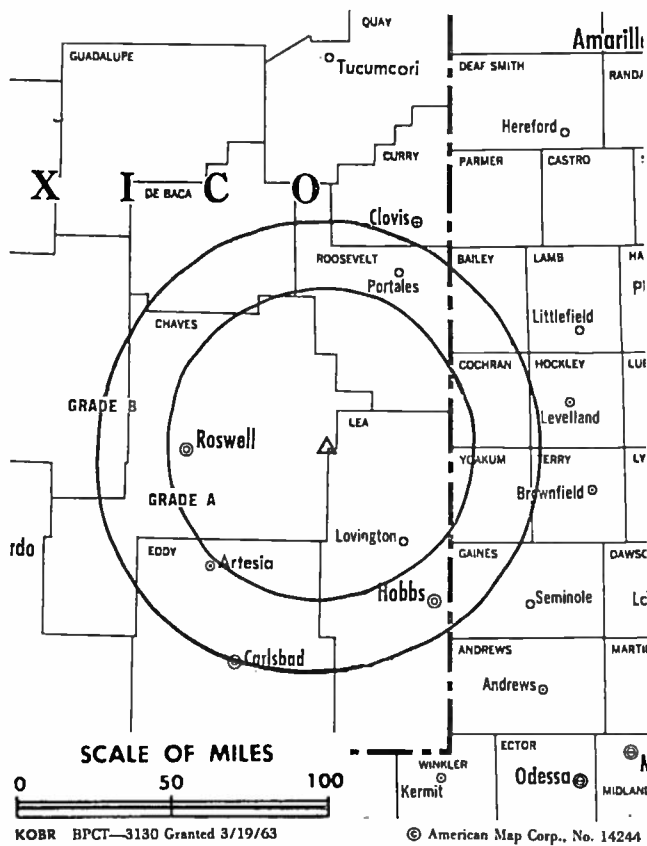
Ownership: Hubbard Bcstg. For officers & other interests, see Group Ownership of TV Stations.

Began Operation: June 24, 1953. Sale to present owner by Caprock Telecasting approved by FCC June 19, 1985. Previous sale by Bryant Radio & Television Inc. approved by FCC May 26, 1971. Previous sale to Bryant by John A. Barnett estate approved by FCC March 3, 1968.

Represented (sales): Petry Television.

Represented (legal): Fletcher, Heald & Hildreth.

Represented (engineering): A. D. Ring & Associates.



Personnel:

JERRY DANZIGER, general manager, KOB-TV.
JOHN AMODEO, station manager.
CONRAD FIGUEROA, production manager.
DAVE ATKINS, chief engineer.
JULIE ROBERTS, news director.

Rates: Not available.

New Mexico—Roswell

KRPV

Ch. 27

Network Service: None, independent.

Licensee: Prime Time Christian Bcstg., Box 967, Roswell, NM 88201.

Studio: 2210 S. Main.

Telephone: 505-623-6835.

Technical Facilities: Channel No. 27 (548-554 MHz). Authorized power: 871-kw max. visual, 87-kw max. aural. Antenna: 441-ft. above av. terrain, 500-ft. above ground, 4007-ft. above sea level.

Latitude 33° 24' 58"
Longitude 104° 33' 59"

Transmitter: 1901 N. Moore, Roswell.

Satellite Earth Stations: 5-meter; Drexel & Microdyne receivers.

Ownership: Non-profit corp. Albert O. Cooper, pres.; Henry C. Wunsch, v.p.; Tommie J. Cooper, secy.-treas.

Began Operation: Sept. 1986.

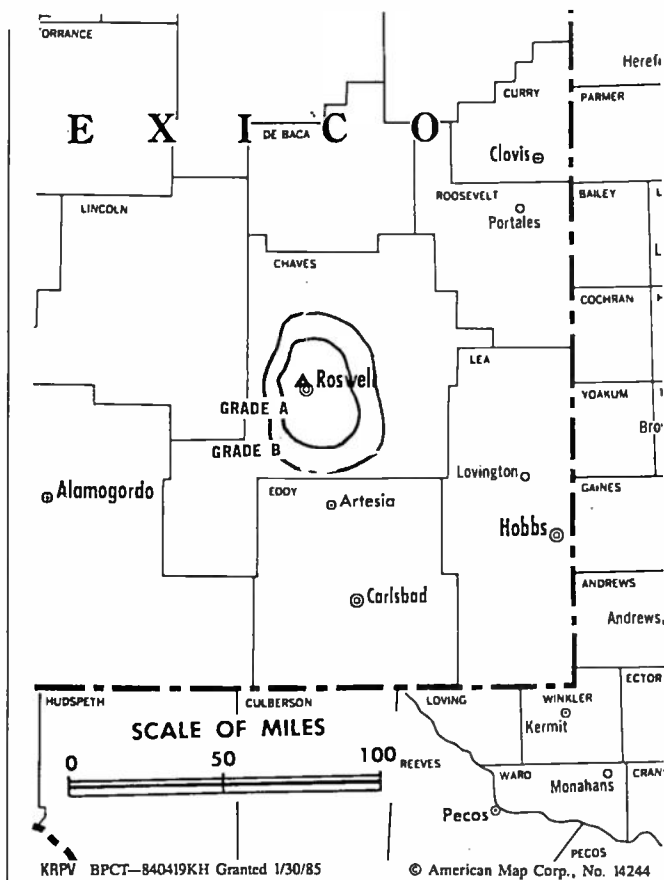
Represented (legal): Stuart B. Mitchell & Assoc.

Personnel:

AL COOPER, general manager.
TOMMIE COOPER, news director.
POLLY WILSON, administration.

Highest One Hour Rate : \$100.

Highest 30 Sec. Rate : \$60.



New Mexico—Santa Fe

KCHF

Ch. 11

Network Service: None, independent.

Licensee: Son Bcstg. Inc., Box 4338, Albuquerque, NM 87106.

Studio: 113 E. San Francisco St., Santa Fe, NM 87501.

Telephone: 505-983-1111.

Technical Facilities: Channel No. 11 (198-204 MHz). Authorized power: 263-kw max. visual, 26.3-kw max. aural. Antenna: 2028-ft. above av. terrain, 273-ft. above ground, 10,195-ft. above sea level.

Latitude 35° 47' 15"
Longitude 106° 31' 35"

Transmitter: No Name Mtn., E of Jemez Springs.

Satellite Earth Station: Paraclipse, 3-meter; GLR receiver.

Ownership: Non-stock, non-profit corp., Belmarino R. Gonzales, pres.; Richard Shakarian, v.p.; Clem M. Dixon, secy.; Marcimiliano Baca, treas.

Began Operation: Jan. 21, 1984.

Represented (engineering): Serge Bergen.

Personnel:

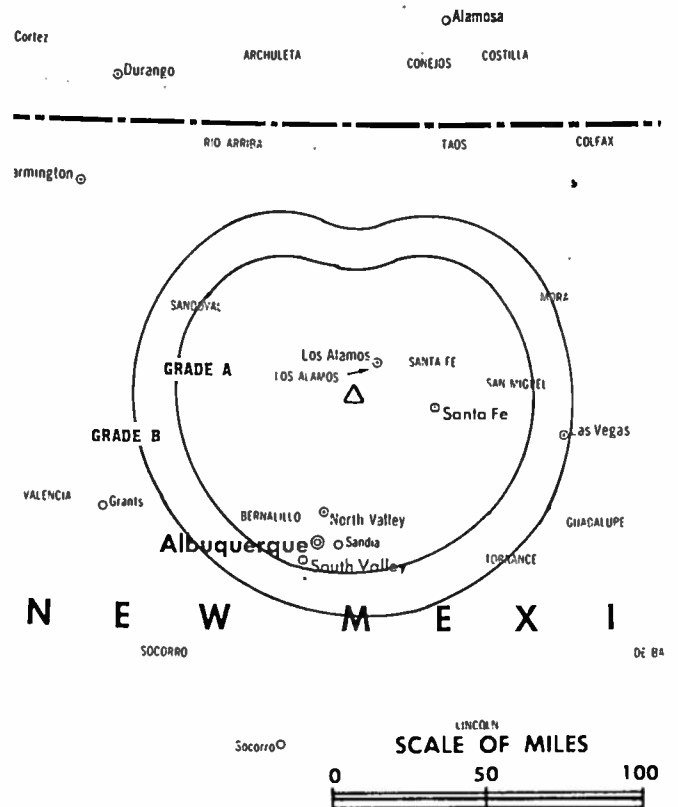
BLACKIE GONZALEZ, general manager.
RICHARD WITZEL, chief engineer.
PEGGY MONTOYA, sales.

Highest 30 Second Rate (July 16, 1985): \$200.

Television Digest with Consumer Electronics

The authoritative service for broadcasting,
consumer electronics & allied fields
since 1945

Call 202-872-9200 for more information



KCHF BPCT—841210KC Granted 1/28/85

© American Map Corp., No. 14244

Total Households: © MSI Consumer Market Data as of 1/1/86. TV Homes, TV% and Circulation © 1986 Arbitron. County coverage based on Arbitron study.

Net Weekly Circulation	State County	Total Households	TV Households	%
Between 5-24%	NEW MEXICO Rio Arriba	10,200	9,500	93
Station Totals		10,200	9,500	93
Net Weekly Circulation (1986)			7,600	
Average Daily Circulation (1986)			3,000	

New Mexico—Santa Fe

KNMZ-TV

Ch. 2

Network Service: None, independent.

Licensee: New Mexico Media Ltd. License Holding Co., Box 580, Santa Fe, NM 87504.

Studio: 2009 Pacheco St., Santa Fe, NM 87501.

Telephone: 505-473-2002.

Mailing Address: Box 580, Santa Fe, NM 87504.

Technical Facilities: Channel No. 2 (54-60 MHz). Authorized power: 89-kw visual, 8.9-kw aural. Antenna: 1970-ft. above av. terrain, 299-ft. above ground, 10,179-ft. above sea level.

Latitude 35° 46' 50"
Longitude 106° 31' 35"

Transmitter: Peralta Ridge, Santa Fe National Forest, 9.3-mi. E of Jemez Springs.

Satellite Earth Stations: Antenna Technology, 5-meter; Microwave Associates, Pinzone & Scientific-Atlanta receivers.

News Service: INN.

Ownership: Channel 2 Associates. SB Assoc., gen partner, 50.50%; New Mexico Media Ltd., ltd. partner, 35.25%; El Siete Partnership, ltd. partner, 9.5%; Carlyle Capitol Corp., ltd. partner, 4.75%. SDA ownership: SD Communications Inc., gen. partner, 25%; Carlyle Capitol Corp., ltd. partner, 75%. SDC ownership: Dennis C. Stanfill, pres. & Edwin Bowen, secy.-tres., 50% each. CCC ownership: Dennis Stanfill, pres.; Edwin Bowen, v.p.-secy-treas. NMML ownership: New Mexico Media Co., general partner; Rothschild Trust, ltd. partner, 2.75%.

Began Operation: Oct. 31, 1983. Sale to present owners by New Mexico Media Co. approved by FCC Feb. 29, 1984.

Represented (sales): Independent TV Sales.

Represented (legal): Dow, Lohnes & Albertson.

Represented (engineering): Cohen & Dippell.

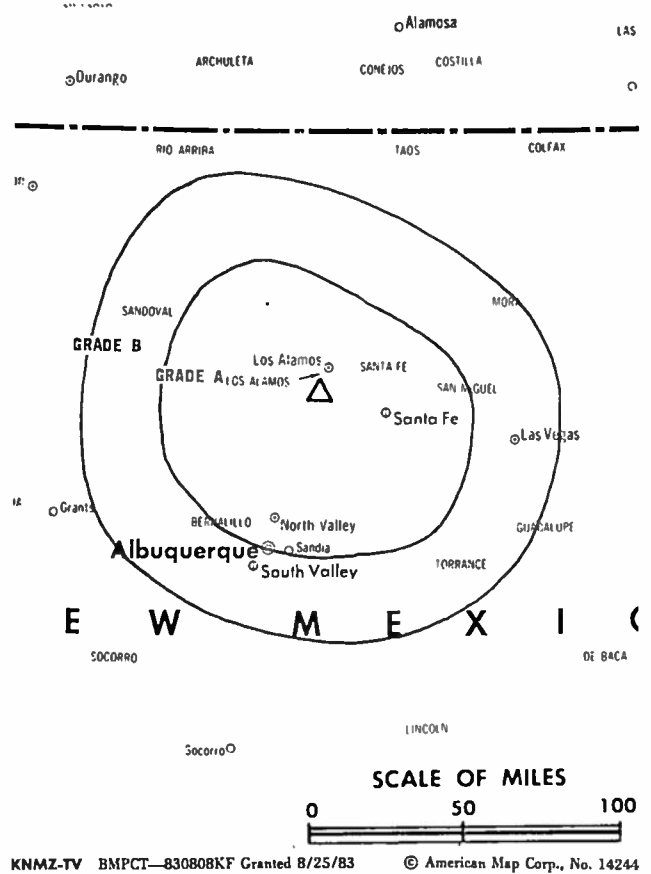
Personnel:

MICHAEL A. LIFF, general manager.
DENNIS KELLY, director of sales.
MASSOUD SALARVAND, director of operations.

Highest 30 Sec. Rate (July 30, 1986): \$600.

Total Households: © MSI Consumer Market Data as of 1/1/86. TV Homes, TV% and Circulation © 1986 Arbitron. County coverage based on Arbitron study.

Net Weekly Circulation	State County	Total Households	TV Households	%
50% & Over	NEW MEXICO Los Alamos	6,900	6,800	99



Net Weekly Circulation	State County	Total Households	TV Households	%
50% & Over	Sandoval	13,400	12,600	94
	Santa Fe	32,100	31,100	97
Between 25-49%	NEW MEXICO			
	Bernalillo	178,100	175,200	98
	Rio Arriba	10,200	9,500	93
Between 5-24%	NEW MEXICO			
	Cibola	10,100	9,900	98
	San Miguel	8,000	7,400	93
	Socorro	4,500	4,400	98
	Taos	7,300	6,700	92
	Torrance	3,200	3,100	97
Station Totals		287,100	279,800	97
Net Weekly Circulation (1986)			120,700	
Average Daily Circulation (1986)			46,400	

New Mexico—Silver City

KWNM-TV

Ch. 10

(Satellite of KOAT-TV, Albuquerque, NM)

Network Service: ABC.

Grantee: KOAT Television Inc., Box 25982, Albuquerque, NM 87125.

Telephone: 505-884-7777.

Technical Facilities: Channel No. 10 (192-198 MHz). Authorized power: 8.71-kw max. visual, 0.871-kw max. aural. Antenna: 1590-ft. above av. terrain, 111-ft. above ground, 8226-ft. above sea level.

Latitude 32° 51' 46"
Longitude 108° 14' 28"

Transmitter: Pinos Altos Mountain, 1.2-mi. W of Pinos Altos.

News Services: ABC, CNN, AP, UPI.

Ownership: The Pulitzer Publishing Co., 100%. For other interests, see Group Ownership of TV Stations.

Due to Begin Operation: Dec. 1, 1986.

Represented (sales): Blair TV.

Represented (legal): Verner, Lipfert, Bernhard, McPherson & Hand.

Represented (engineering): Jules Cohen & Assoc.

Personnel:

MAX A. SKLOWER, general manager.

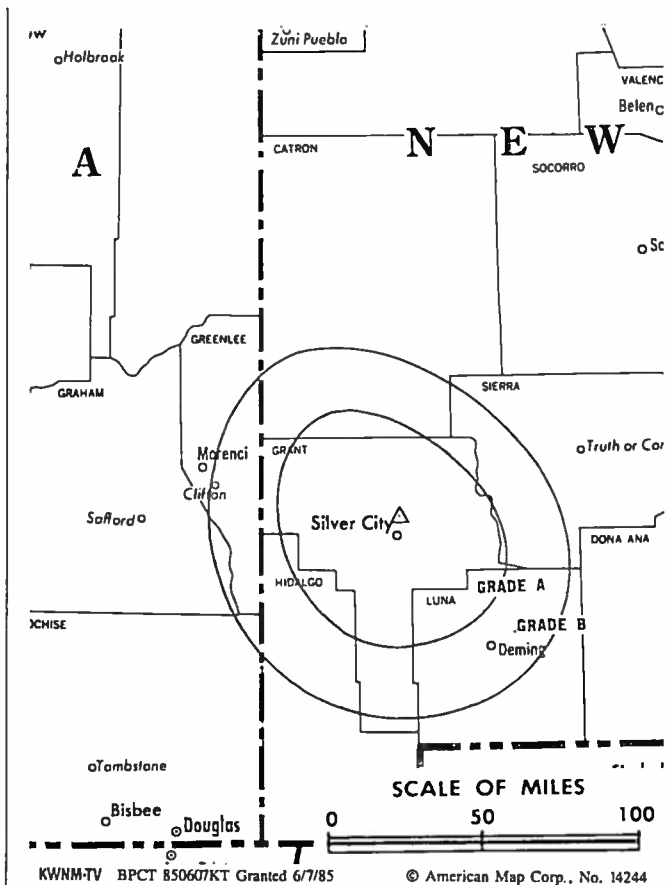
ELVIN T. SMITH, sales manager.

JAMES H. SHARMAN, engineering director.

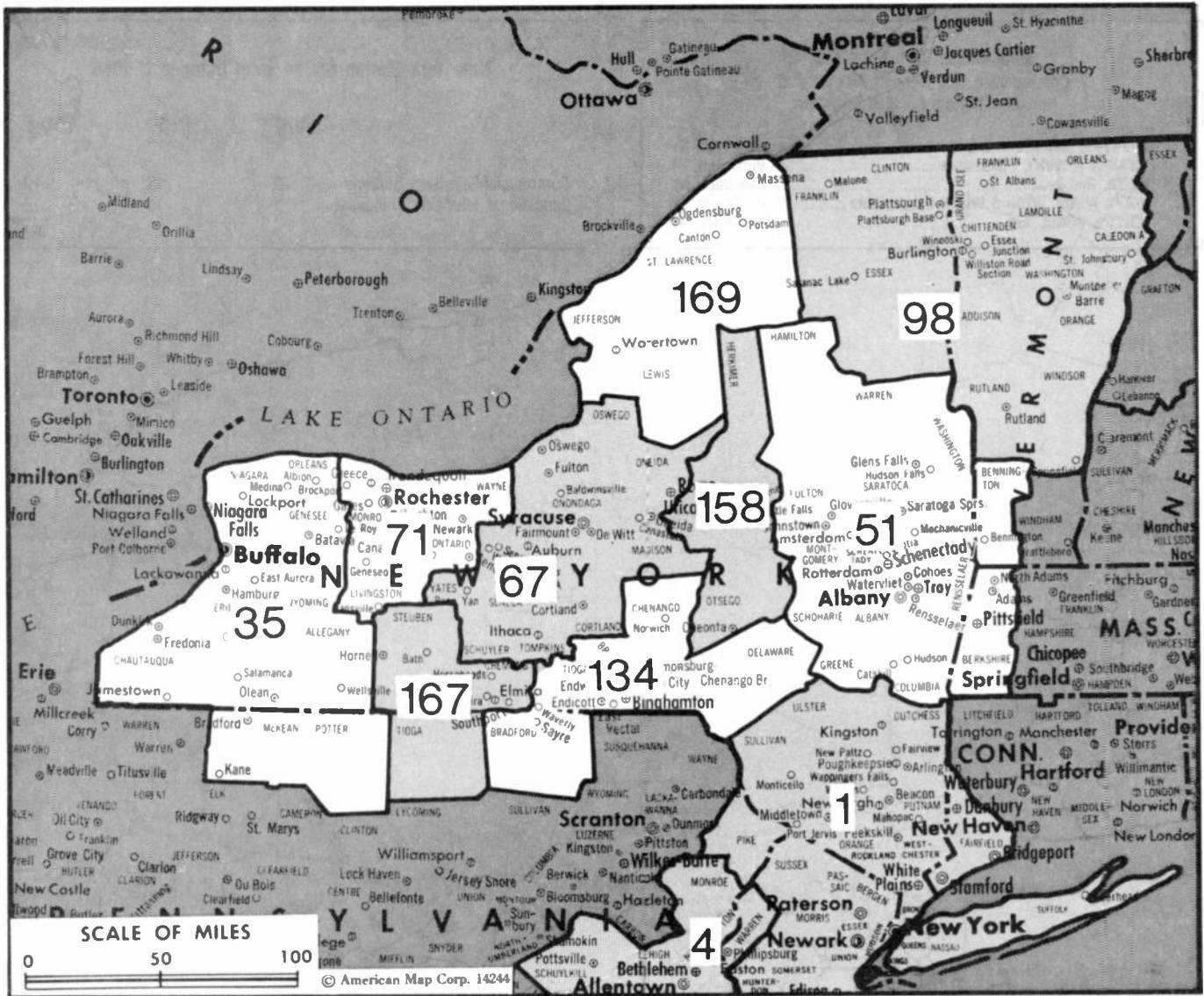
MARY LYNN ROPER, news director.

ROY LEONE, program director.

PARKER HARMS, promotion director.



Rates: Sold with KOAT-TV, Albuquerque, NM.



Market	Arbitron ADI TV Households	Rank	Market Area Commercial TV Stations
New York, NY	6,696,000	1	WABC-TV (7), WCBS-TV (2), WLIG (55), WNBC-TV (4), WNJU-TV (47), WNYW (5), WOR-TV (9), WPIX (11), WSNL-TV (67), WTBY (54), WTZA (62), WWHT (68), WXTV (41), KYW-TV (3), WCAU-TV (10), WFMZ-TV (69), WGBS-TV (57), WMGM-TV (40), WPHL-TV (17), WPVI-TV (6), WSJT (65), WTAF-TV (29), WTGI-TV (61), WTVE (51)
Philadelphia, PA	2,640,400	4	WGRZ-TV (2), WIVB-TV (4), WKBW-TV (7), WUTV (29), WCDC (19), WNYT (13), WRGB (6), WTEN (10), WUUS (45), WXXA-TV (23)
Buffalo, NY	613,500	35	WIXT (9), WSTM-TV (3), WSYT (68), WTVH (5)
Albany-Schenectady-Troy, NY	481,200	51	WHEC-TV (10), WDKR (13), WROC-TV (8), WUHF (31)
Syracuse, NY	367,900	67	WCAX-TV (3), WNNE-TV (31), WPTZ (5), WVNY (22)
Rochester, NY	347,300	71	WBNG-TV (12), WICZ-TV (40), WMGC-TV (34)
Burlington, VT-Plattsburgh, NY	219,000	98	WKTV (2), WUTR (20)
Binghamton, NY	154,600	134	WENY-TV (36), WETM-TV (18)
Utica, NY	101,300	158	WWNY-TV (7)
Elmira, NY	84,300	167	
Watertown-Carthage, NY	78,200	169	

New York

State Cross Reference List Communities That Receive Programs of Stations That are Located Elsewhere

WWNY-TV, Carthage.....See Watertown, NY
WCAX-TV & WVNY, Plattsburgh.....See Burlington, VT
WUTR, Rome.....See Utica, NY
WNYT, WRGB, WTEN & WUSV, Schenectady.....See Albany, NY
WNYT & WRGB, Troy.....See Albany, NY

New York Station Status as of October 1, 1986

	VHF	UHF	TOTAL
Commercial Television Stations	22	18	40
Educational Television Stations	1	11	12
			<u>52</u>

New York—Albany-Troy-Schenectady

WNYT

Ch. 13

Network Service: NBC.

Licensee: Viacom Broadcasting Inc., Box 4035, Albany 12204.

Studio: 15 N. Pearl St., Menands, NY 12204.

Telephone: 518-436-4791. TWX: 710-441-8282.

Technical Facilities: Channel No. 13 (210-216 MHz). Authorized power: 178-kw visual, 20.3-kw aural. Antenna: 1180-ft. above av. terrain, 747-ft. above ground, 1687-ft. above sea level.

Latitude 42° 47' 08"
Longitude 73° 37' 44"

Transmitter: Bald Mtn., Brunswick, NY.

Multichannel TV Sound: Stereo only.

Satellite Earth Stations: 4 in operation; Scientific-Atlanta, 7.5-meter; RCA Ku-band (2); Harris, M/A-Com & Scientific-Atlanta receivers.

News Services: AP, UPI, NBC.

Ownership: Viacom Bcstg. Inc. For other interests, see Group Ownership of TV Stations.

Began Operation: Feb. 19, 1954, but quit air Jan. 31, 1955. Resumed operation June 15, 1956, Stanley Warner Corp. having acquired 100% control by buying out Col. Harry Wilder group (Television Digest, Vol. 12:24). Transfer of control to Glen Alden Corp. approved Dec. 22, 1967. Purchased by Sonderling Bcstg. Corp. Jan. 1, 1969. Merger of Sonderling into Viacom approved by FCC Nov. 6, 1979 (Vol. 18:12, 25, 41; 19:46).

Represented (sales): TeleRep Inc.

Represented (legal): Arent, Fox, Kintner, Plotkin & Kahn.

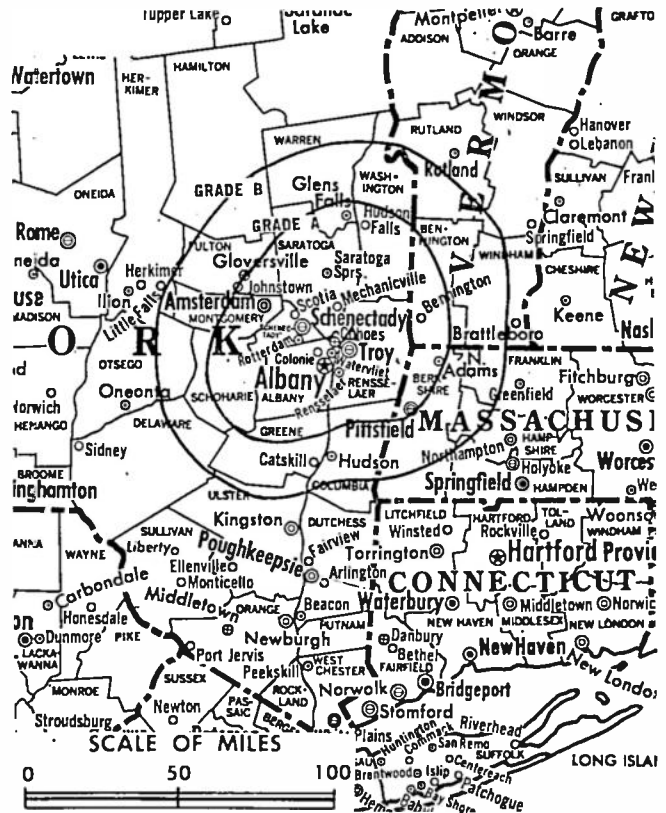
Personnel:

- DONALD D. PERRY, vice president & general manager.
- LARRY EMSWELLER, operations director.
- JOHN FIGNAR, director of sales.
- ROBERT GILBERT, national sales manager.
- NOELLE WALL, promotion manager.
- LINDA CUMMINGS, traffic manager.
- STEVE BABOULIS, news director.
- RICHARD KLEIN, chief engineer.

Rates: Not available.

Total Households: © MSI Consumer Market Data as of 1/1/86. TV Homes, TV% and Circulation © 1986 Arbitron. County coverage based on Arbitron study.

Net Weekly Circulation	State County	Total Households	TV Households	%
50% & Over	MASSACHUSETTS			
	Berkshire	54,100	53,200	98
	NEW YORK			
	Albany	112,300	110,400	98
	Columbia	23,900	23,400	98
	Fulton	21,600	21,200	98
	Greene	17,000	16,700	98
	Montgomery	20,200	19,800	98
	Rensselaer	55,300	54,300	98



WNYT BPCT-781228LC Granted 6/20/79 © American Map Corp., 14244

Net Weekly Circulation	State County	Total Households	TV Households	%
50% & Over	Saratoga	59,900	59,100	99
	Schenectady	57,400	56,600	99
	Schoharie	10,900	10,600	97
	Warren	21,000	20,500	98
	Washington	19,200	18,900	98
VERMONT	Bennington	13,200	12,900	98
	NEW YORK			
Between 25-49%	Ulster	61,700	60,000	97
	VERMONT			
	Rutland	22,200	21,600	97
Between 5-24%	MASSACHUSETTS			
	Franklin	26,400	25,600	97
	NEW YORK			
	Delaware	17,100	16,500	96
	Dutchess	89,700	87,900	98
	Otsego	21,700	21,100	97
	VERMONT			
Addison	10,500	10,200	97	
Station Totals		735,300	720,500	97
Net Weekly Circulation (1986)			463,100	
Average Daily Circulation (1986)			287,500	

New York—Albany

WTEN

Ch. 10

(Also operates satellite WCDC, Adams, MA)

Network Service: ABC.

Licensee: Knight-Ridder Broadcasting Inc.

Studio: 341 Northern Blvd., Albany, NY 12204.

Telephone: 518-436-4822. TWX: 710-441-8203.

Technical Facilities: Channel No. 10 (192-198 MHz). Authorized power: 200-kw visual, 30-kw aural. Antenna: 1000-ft. above av. terrain, 275-ft. above ground, 1805-ft. above sea level.

Latitude 42° 38' 15"
Longitude 73° 59' 54"

Transmitter: Beaver Dam Rd., Helderberg Mtn., New Scotland.

Satellite Earth Station: Harris, 9-meter; Harris receivers.

News Services: AP, UPI, NIWS, ABC, Sports News Satellite, Weather Services Inc.

Ownership: Knight-Ridder Inc., 100%. For other interests, see Group Ownership & Newspaper Ownership of TV Stations.

Began Operation: Oct. 14, 1953. Sale of 83.4% to Lowell Thomas group approved Nov. 3, 1954 by FCC (Television Digest, Vol. 10:42, 45). Station switched from Ch. 41 and changed WCDA call letters Dec. 1, 1957 (Vol. 13:49). Sale by Capital Cities Bcstg. approved Feb. 24, 1971 (Vol. 10:17; 11:9). Sale to Knight-Ridder by John B. Poole, et al., approved Dec. 21, 1977 (Vol. 17:26).

Represented (sales): MMT Sales Inc.

Represented (legal): Wilmer, Cutler & Pickering.

Represented (engineering): Edward F. Lorentz & Associates.

Personnel:

- RONALD PULERA, president & general manager.
- GENE COLLINS, programming manager & publicity director.
- ROBERT PETERSON, business manager.
- ANDREW YACEVICH, chief engineer.
- JOHN TURELL, news director.
- PATRICIA TROWERS, director of public affairs.
- BONNIE TYMANN, marketing manager.

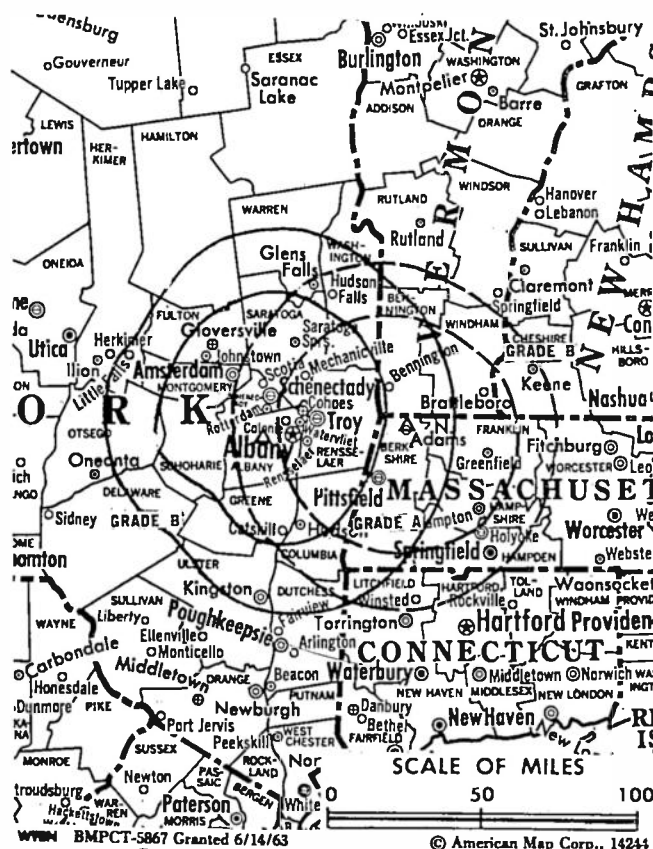
Rates: Not available.

NETWORK BASE HOURLY RATE: \$2300.

Arbitron Data: Includes satellite WCDC, Adams, MA.

Total Households: © MSI Consumer Market Data as of 1/1/86. TV Homes, TV% and Circulation © 1986 Arbitron. County coverage based on Arbitron study.

Net Weekly Circulation	State County	Total Households	TV Households	%
50% & Over	MASSACHUSETTS			
	Berkshire	54,100	53,200	98
	NEW YORK			
	Albany	112,300	110,400	98
	Columbia	23,900	23,400	98
	Fulton	21,600	21,200	98
	Greene	17,000	16,700	98
	Montgomery	20,200	19,800	98
	Rensselaer	55,300	54,300	98
	Saratoga	59,900	59,100	98



Net Weekly Circulation	State County	Total Households	TV Households	%
50% & Over	Schenectady	57,400	56,600	99
	Schoharie	10,900	10,600	97
	Warren	21,000	20,500	98
	Washington	19,200	18,900	98
Between 25-49%	VERMONT			
	Bennington	13,200	12,900	98
Between 5-24%	NEW YORK			
	Herkimer	24,300	23,900	98
	Ulster	61,700	60,000	97
Station Totals	VERMONT			
	Rutland	22,200	21,600	97
	MASSACHUSETTS			
	Franklin	26,400	25,600	97
	Hampden	162,800	160,300	98
	Hampshire	48,300	47,200	98
	NEW YORK			
	Delaware	17,100	16,500	96
	Dutchess	89,700	87,900	98
	Essex	14,000	13,700	98
	Hamilton	1,900	1,800	95
Otsego	21,700	21,100	97	
VERMONT				
Addison	10,500	10,200	97	
Windham	15,300	14,600	95	
Station Totals		1,001,900	982,000	98
Net Weekly Circulation (1986)			495,300	
Average Daily Circulation (1986)			294,300	

New York—Albany-Schenectady-Troy

WRGB

Ch. 6

Network Service: CBS.

Licensee: WRGB Bcstg. Inc., 1400 Balltown Rd. 12309.

Studio: 1400 Balltown Rd., Schenectady, NY 12309.

Telephone: 518-346-6666. TWX: 710-442-2974.

Technical Facilities: Channel No. 6 (82-88 MHz). Authorized power: 93-kw visual, 11-kw aural. Antenna: 1020-ft. above av. terrain, 314-ft. above ground, 1830-ft. above sea level.

Latitude 42° 38' 12"
Longitude 73° 59' 45"

Transmitter: New Scotland, NY.

Satellite Earth Stations: 2 in operation; Scientific-Atlanta, 7-meter; Scientific-Atlanta receivers.

News Services: AP, CBS, CNN.

Ownership: Freedom Newspapers Inc., 100%. For other interests, see Group & Newspaper Ownership of TV Stations.

Began Operation: Dec. 1, 1947 (on air since Nov. 6, 1939). Sale to Unicom Inc. by General Electric Broadcasting Co. approved by FCC June 30, 1983 (Television Digest, Vol. 22:48; 23:18). Sale to present owner approved by FCC Jan. 6, 1986 (Vol. 25:31, 44).

Represented (sales): Katz Television.

Represented (legal): Hogan & Hartson.

Represented (engineering): A. D. Ring & Associates.

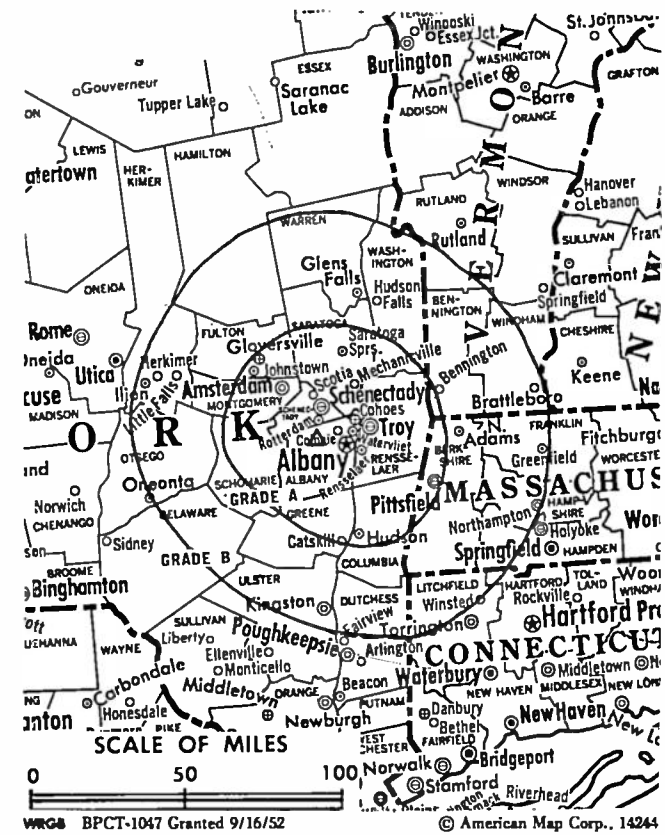
Personnel:

- JAMES J. DELMONICO, vice president.
- DAVID M. LYNCH, general manager.
- MANN REED, general sales manager.
- DONALD J. DECKER, manager, news.
- DANIEL A. FIORILLO, engineering manager.
- FRED LASS, chief engineer.
- TERRY WALDEN, manager, programming & promotion.
- BEVERLY WITTNER, manager, program services & public affairs.

Highest 30 Sec. Rate: \$1750.

Total Households: © MSI Consumer Market Data as of 1/1/86. TV Homes, TV% and Circulation © 1986 Arbitron. County coverage based on Arbitron study.

Net Weekly Circulation	State County	Total Households	TV Households	%
50% & Over	MASSACHUSETTS			
	Berkshire	54,100	53,200	98
	NEW YORK			
	Albany	112,300	110,400	98
	Columbia	23,900	23,400	98
	Fulton	21,600	21,200	98
	Greene	17,000	16,700	98
	Hamilton	1,900	1,800	95
	Montgomery	20,200	19,800	98
	Rensselaer	55,300	54,300	98
	Saratoga	59,900	59,100	99
	Schenectady	57,400	56,600	99



Net Weekly Circulation	State County	Total Households	TV Households	%
50% & Over	Schoharie	10,900	10,600	97
	Warren	21,000	20,500	98
	Washington	19,200	18,900	98
VERMONT				
	Bennington	13,200	12,900	98
	Rutland	22,200	21,600	97
NEW YORK				
Between 25-49%	Otsego	21,700	21,100	97
	Ulster	61,700	60,000	97
MASSACHUSETTS				
Between 5-24%	Franklin	26,400	25,600	97
	NEW YORK			
	Delaware	17,100	16,500	96
	Dutchess	89,700	87,900	98
	Herkimer	24,300	23,900	98
VERMONT				
	Addison	10,500	10,200	97
	Chittenden	42,800	42,100	98
	Windham	15,300	14,600	95
Station Totals		819,600	802,900	97
Net Weekly Circulation (1986)			498,400	
Average Daily Circulation (1986)			306,200	

New York—Albany-Schenectady

WUSV

Ch. 45

Network Service: None, independent.

Licensee: Union Street Video Inc., 165 Freeman's Bridge Rd., Box 313, Scotia, NY 12302.

Studio: 165 Freeman's Bridge Rd., Box 313, Scotia, NY 12302.

Telephone: 518-346-4545.

Technical Facilities: Channel No. 45 (656-662 MHz). Authorized power: 2940-kw max. visual, 294-kw max. aural. Antenna: 1110-ft. above av. terrain, 151-ft. above ground, 1972-ft. above sea level.

Latitude 42° 37' 37"
Longitude 74° 00' 40"

Transmitter: 0.2-mi. W of Pinnacle Rd., approx. 1-mi. S of intersection with Beaver Dam Rd.

Satellite Earth Stations: Microdyne, 3.6-meter; Microdyne receivers.

News Service: AP.

Ownership: Steven J. Tocco, 33.02%; Keith Wheeler, 12.95%; Lenda Leonard, 3.2%; Bruce D. Jackson, 35.87%; Joseph C. Motto, 12.95%; Edward Rich, 1.98%. **Note:** Transfer of control leaving Jackson, Wheeler & Motto as sole owners pends.

Began Operation: Dec. 3, 1984. Sale of control to U. Bertram Ellis Jr. approved by FCC July 3, 1986 but not consummated.

Represented (sales): Independent TV Sales.

Represented (legal): Lauren A. Colby.

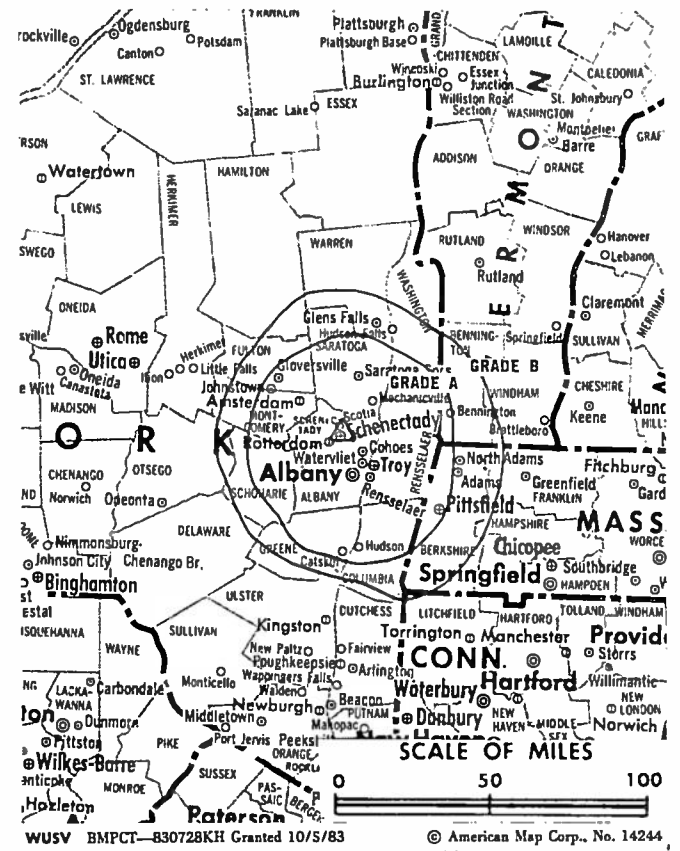
Represented (engineering): E. Harold Munn Jr. & Associates Inc.

Personnel:
MARIA C. KENT, general manager.

Highest 30 Sec. Rate: \$200.

Total Households: © MSI Consumer Market Data as of 1/1/86. TV Homes, TV% and Circulation © 1986 Arbitron. County coverage based on Arbitron study.

Net Weekly Circulation	State County	Total Households	TV Households	%
Between 25-49%	NEW YORK			
	Albany	112,300	110,400	98
	Columbia	23,900	23,400	98
	Fulton	21,600	21,200	98
	Rensselaer	55,300	54,300	98



WUSV BMPCT-830728KH Granted 10/5/83 © American Map Corp., No. 14244

Net Weekly Circulation	State County	Total Households	TV Households	%
Between 25-49%	Saratoga	59,900	59,100	99
	Schenectady	57,400	56,600	99
Between 5-24%	MASSACHUSETTS			
	Berkshire	54,100	53,200	98
	NEW YORK			
	Greene	17,000	16,700	98
	Montgomery	20,200	19,800	98
	Schoharie	10,900	10,600	97
	Warren	21,000	20,500	98
Washington	19,200	18,900	98	
Station Totals		472,800	464,700	98
Net Weekly Circulation (1986)			122,200	
Average Daily Circulation (1986)			41,400	

New York—Albany

WXXA-TV

Ch. 23

Network Service: None, independent.

Licensee: Heritage Bcstg. Co. of New York, 815 Central Ave., Albany, NY 12206.

Studio: 815 Central Ave., Albany, NY 12206.

Telephone: 518-438-8700.

Mailing Address: Box 6423, Albany, NY 12206.

Technical Facilities: Channel No. 23 (524-530 MHz). Authorized power: 3020-kw visual, 302-kw aural. Antenna: 1200-ft. above av. terrain, 465-ft. above ground, 2119-ft. above sea level.

Latitude 42° 37' 01"
Longitude 74° 00' 46"

Transmitter: Camp Pinnacle Rd., New Scotland.

Ownership: Mario F. Iacobelli, pres., 98.88%; Leanne C. Schulz, secy.-treas., 1.12%.

Began Operation: July 30, 1982. Sale to present owners by James D. Boaz, et al., approved by FCC Sept. 12, 1986.

Represented (sales): Petry Television Inc.

Represented (legal): Arnold & Porter.

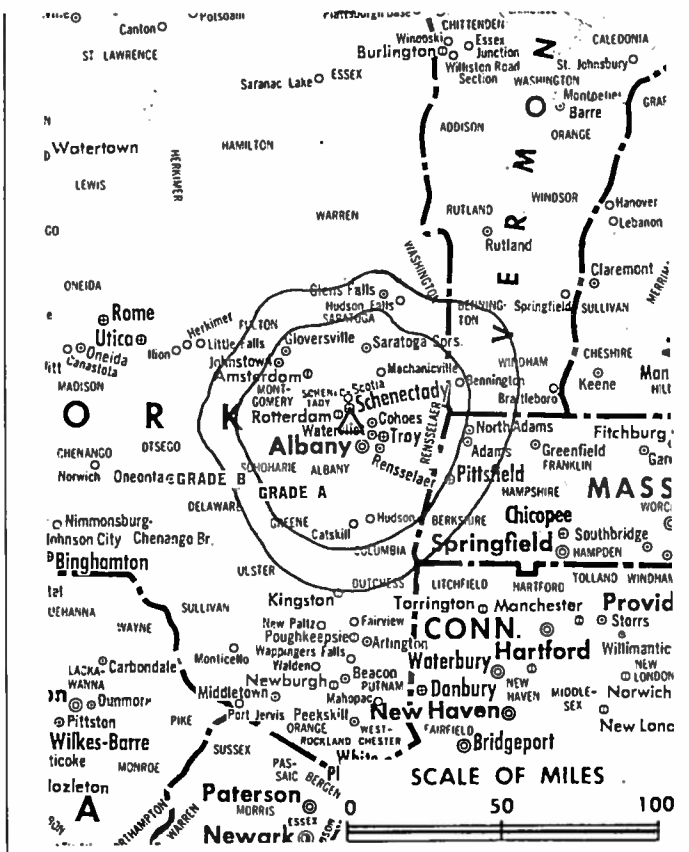
Personnel:

JAMES D. BOAZ, general manager.
WILL MEYL, station manager.

Highest 30 Sec. Rate (June 1986): \$250.

Total Households: © MSI Consumer Market Data as of 1/1/86. TV Homes, TV% and Circulation © 1986 Arbitron. County coverage based on Arbitron study.

Net Weekly Circulation	State County	Total Households	TV Households	%
50% & Over	NEW YORK			
	Albany	112,300	110,400	98
	Columbia	23,900	23,400	98
	Greene	17,000	16,700	98
	Rensselaer	55,300	54,300	98
	Saratoga	59,900	59,100	99
Schenectady	57,400	56,600	99	
Between 25-49%	MASSACHUSETTS			
	Berkshire	54,100	53,200	98



WXXA-TV BMPCT-820615KE Granted 7/26/82

© American Map Corp. 14244

Net Weekly Circulation	State County	Total Households	TV Households	%
Between 25-49%	NEW YORK			
	Fulton	21,600	21,200	98
	Montgomery	20,200	19,800	98
	Schoharie	10,900	10,600	97
	Warren	21,000	20,500	98
Washington	19,200	18,900	98	
Between 5-24%	VERMONT			
	Bennington	13,200	12,900	98
Between 5-24%	VERMONT			
	Rutland	22,200	21,600	97
Station Totals		508,200	499,200	98
Net Weekly Circulation (1986)			244,900	
Average Daily Circulation (1986)			101,300	

New York—Binghamton

WBNG-TV

Ch. 12

Network Service: CBS.

Licensee: Gateway Communications Inc., Suite 612, Executive Bldg., Cherry Hill, NJ 08002.

Studio: Box 1200, Binghamton, NY 13902-1200.

Branch offices: Elmira—111-115 N. Main St. 14901; Oneonta—242 Main St. 13820.

Telephone: 607-723-7311. TWX: 510-252-1991.

Technical Facilities: Channel No. 12 (204-210 MHz). Authorized power: 166-kw visual, 18-kw aural. Antenna: 1205-ft. above av. terrain, 785-ft. above ground, 2546-ft. above sea level.

Latitude 42° 03' 33"
Longitude 75° 57' 06"

Transmitter: Ingraham Hill Rd.

Satellite Earth Station: Channel Master.

News Service: UPI.

Ownership: Bergen Evening Record Corp. Officers: H. Lewis Klein, pres.; Charles A. Agemian, v.p.-treas.; Herbert E. Nelson, secy. Gateway also owns WTAJ-TV, Altoona; WLYH-TV, Lancaster-Lebanon, PA & WOWK-TV, Huntington-Charleston, WV.

Began Operation: Dec. 1, 1949. Sale to present owners by Triangle Publications approved by FCC Sept. 20, 1972 (Television Digest, Vol. 11:50; 12:39). Previous sale to Triangle by John C. Clark interests approved by FCC May 4, 1955 (Vol. 11:11, 19).

Represented (sales): Blair Television.

Represented (legal): Wilner & Scheiner.

Represented (engineering): Smith & Powstenko.

Personnel:

JOHN S. MUCHA, general manager.
JOSEPH P. McNAMARA, national sales manager.
RAY McCORMACK, regional sales manager.
DANIEL F. MARCHESE, local sales manager.
RICHARD A. STEIKA, business manager.
MICHAEL A. LaMONICA, chief engineer.
MARK PRUTISTO, program/promotion director.

Highest 30 Sec. Rate: \$2000.

Total Households: © MSI Consumer Market Data as of 1/1/86. TV Homes, TV% and Circulation © 1986 Arbitron. County coverage based on Arbitron study.

Net Weekly Circulation	State County	Total Households	TV Households	%
50% & Over	NEW YORK			
	Broome	79,600	78,400	98
	Chemung	34,900	34,200	98
	Chenango	18,300	17,900	98
	Cortland	17,100	16,800	98
	Delaware	17,100	16,500	96



Net Weekly Circulation	State County	Total Households	TV Households	%
50% & Over	Otsego	21,700	21,100	97
	Tioga	18,500	18,200	98
	Tompkins	32,100	30,600	95
PENNSYLVANIA				
	Bradford	23,500	23,000	98
	Susquehanna	14,300	14,000	98
	Tioga	14,600	14,100	97
Between 25-49%	NEW YORK			
	Schuyler	6,500	6,300	97
	Steuben	37,000	36,100	98
PENNSYLVANIA				
	Sullivan	2,200	2,100	95
	Wyoming	10,200	10,000	98
Between 5-24%	NEW YORK			
	Seneca	12,000	11,900	99
	PENNSYLVANIA			
	Pike	8,700	8,400	97
	Wayne	14,400	13,900	97
Station Totals		382,700	373,500	97
Net Weekly Circulation (1986)			247,300	
Average Daily Circulation (1986)			159,000	

New York—Binghamton

WICZ-TV

Ch. 40

Network Service: NBC.

Licensee: Stainless Broadcasting Company, 3rd St. & Montgomery Ave., North Wales, PA 19454.

Studio: Vestal Pkwy. East, Binghamton, NY 13902.

Mailing Address: Box 1626, Binghamton, NY 13902.

Telephone: 607-770-4040. TWX: 607-772-0240.

Technical Facilities: Channel No. 40 (626-632 MHz). Authorized power: 562-kw max. & 501-kw horizontal visual, 56.5-kw max. & 50.1-kw horizontal aural. Antenna: 1230-ft. above av. terrain, 930-ft. above ground, 2555-ft. above sea level.

Latitude 42° 03' 22"
Longitude 75° 56' 39"

Transmitter: Ingraham Hill Rd., approx. 4.5-mi. SW of center of Binghamton.

Multichannel TV Sound: Stereo only.

Satellite Earth Stations: 3 in operation; Scientific-Atlanta, 4.6-meter; NBC Ku-band; Harris & Scientific-Atlanta receivers.

Ownership: Henry J. Guzewicz, pres. Stainless Bcstg. Co. also owns WRAC & WKBS(FM), Williamsport, PA.

Began Operation: Nov. 1, 1957. Sale to present owner by Binghamton Press (Gannett) approved by FCC Feb. 22, 1971 (Television Digest, Vol. 10:31).

Represented (sales): MMT Marketing.

Represented (legal): Dow, Lohnes & Albertson.

Personnel:

JESSE C. PEVEAR, vice president & general manager.
JOHN LEET, sales manager.
GINO RICCIARDELLI, vice president, engineering.

Highest 30 Sec. Rate (Sept. 1, 1986): \$1000.

NETWORK BASE HOURLY RATE: \$400.

Total Households: © MSI Consumer Market Data as of 1/1/86. TV Homes, TV% and Circulation © 1986 Arbitron. County coverage based on Arbitron study.

Net Weekly Circulation	State County	Total Households	TV Households	%
50% & Over	NEW YORK			
	Broome	79,600	78,400	98
	Tioga	18,500	18,200	98
Between 25-49%	NEW YORK			
	Chemung	34,900	34,200	98
	Chenango	18,300	17,900	98



Net Weekly Circulation	State County	Total Households	TV Households	%
Between 25-49%	Delaware	17,100	16,500	96
	Tompkins	32,100	30,600	95
	PENNSYLVANIA			
	Bradford	23,500	23,000	98
	Susquehanna	14,300	14,000	98
Between 5-24%	NEW YORK			
	Cortland	17,100	16,800	98
	Otsego	21,700	21,100	97
	Steuben	37,000	36,100	98
	PENNSYLVANIA			
	Sullivan	2,200	2,100	95
	Tioga	14,600	14,100	97
Wyoming	10,200	10,000	98	
Station Totals		341,100	333,000	97
Net Weekly Circulation (1986)			147,900	
Average Daily Circulation (1986)			78,500	

New York—Binghamton

WMGC-TV

Ch. 34

Network Service: ABC.

Licensee: Citadel Communications Co. Ltd., 249 E. 48th St., No. 10D, New York, NY 10017.

Studio: Ingraham Hill Rd., Binghamton, NY 13902.

Telephone: 607-723-7464.

Technical Facilities: Channel No. 34 (590-596 MHz). Authorized power: 679.38-kw max. & 470.34-kw horizontal visual, 67.94-kw max. & 47.03-kw horizontal aural. Antenna: 897-ft. above av. terrain, 545-ft. above ground, 2215-ft. above sea level.

Latitude 42° 03' 38"
Longitude 75° 56' 33"

Transmitter: 3.2-mi. SSW of Binghamton, W side of Ingraham Hill Rd.

Satellite Earth Station: In operation, 5-meter; Comtech receivers.

News Service: UPI.

Ownership: See WUTV, Buffalo, NY.

Began Operation: Nov. 24, 1962. Sale of control to Arthur, Hessen and Lazare by Alfred E. Anscombe (53.13%) and James E. Greeley (10.4%) approved August 17, 1966 by FCC (Television Digest, Vol. 6:34). Sale to Pinnacle Communications Inc. approved Aug. 7, 1978. Sale to present owners approved August 6, 1986.

Represented (sales): Seitel Inc.

Represented (legal): Wilmer, Cutler & Pickering.

Personnel:

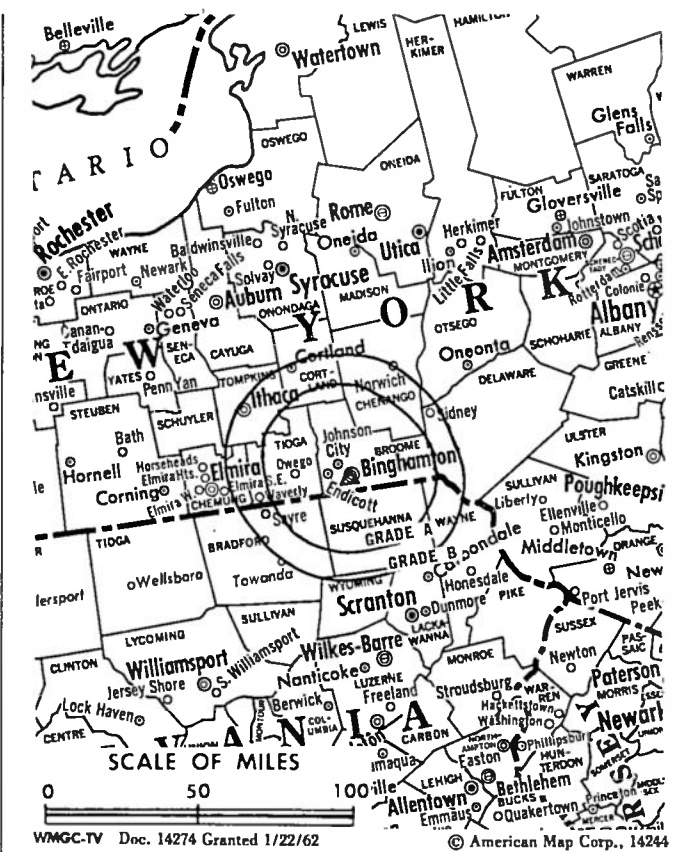
PHIL LOMBARDO, president & general manager.
LOWELL NELSON, chief engineer.
ROY SOVA, station manager.
KATHLEEN HAND, promotion director.

Highest 30 Sec. Rate (July 15, 1985): \$150.

NETWORK BASE HOURLY RATE: \$200.

Total Households: © MSI Consumer Market Data as of 1/1/86. TV Homes, TV% and Circulation © 1986 Arbitron. County coverage based on Arbitron study.

Net Weekly Circulation	State County	Total Households	TV Households	%
50% & Over	NEW YORK			
	Broome	79,600	78,400	98
	Tioga	18,500	18,200	98
Between 25-49%	NEW YORK			
	Chenango	18,300	17,900	98



Net Weekly Circulation	State County	Total Households	TV Households	%
Between 25-49%	PENNSYLVANIA			
	Bradford	23,500	23,000	98
	Susquehanna	14,300	14,000	98
Between 5-24%	NEW YORK			
	Chemung	34,900	34,200	98
	Cortland	17,100	16,800	98
	Delaware	17,100	16,500	96
	Tompkins	32,100	30,600	95
	PENNSYLVANIA			
	Tioga	14,600	14,100	97
	Wyoming	10,200	10,000	98
Station Totals		280,200	273,700	97
Net Weekly Circulation (1986)				104,400
Average Daily Circulation (1986)				43,800

New York—Buffalo

WGRZ-TV

Ch. 2

Network Service: NBC.

Licensee: WGRZ Television Corp., 259 Delaware Ave., Buffalo 14202.

Studio: 259 Delaware Ave., Buffalo, NY 14202.

Telephone: 716-856-1414. TWX: 710-522-1729.

Technical Facilities: Channel No. 2 (54-60 MHz). Authorized power: 100-kw visual, 20-kw aural. Antenna: 940-ft above. av. terrain, 958-ft. above ground, 2310-ft. above sea level.

Latitude 42° 43' 06"
Longitude 78° 33' 48"

Transmitter: Warner Hill Rd., South Wales, NY.

Satellite Earth Stations: Harris, 6-meter & 9-meter; RCA 3-meter Ku-band; Harris receivers.

Multichannel TV Sound: Stereo only.

News Services: AP, UPI, NBC, CNN, LPN.

Ownership: Robert N. Smith, chmn.-pres.-treas., 8.75%; William S. Reyner, secy., 2.5%; George D. Lilly, 8.75%; remainder held by venture capital investor group. For other interests of Smith & Reyner, see Smith Broadcasting Group Inc. under Group Ownership of TV Stations. For Lilly's other interests, see SJL Inc.

Began Operation: August 14, 1954. Sale to present owners approved by FCC July 31, 1986 (Television Digest, Vol. 26:13; 40). Assignment to General Cinema Corp. from Taft Bcstg. in exchange for WCIX-TV, Miami, FL approved by FCC Feb. 24, 1983. Sale to Taft by Transcontinent Television Corp. approved Feb. 19, 1964 (Vol. 3:15, 16, 31; 4:8).

Represented (sales): Katz Television; Radio-Television Representatives Ltd. (Canada).

Represented (legal): Cohn & Marks.

Personnel:

ROBERT J. TARR JR., president.
LYN P. STOYER, senior vice president & general manager.
RAYMOND MASELLI, vice president & general sales manager.
SUE PEARCE, vice president & controller.
TOM COCHRAN, local sales manager.
TIM R. RUDELL, news director.
DICK WESTLUND, manager of engineering.
MARILYN CAMPANA, traffic manager.

Highest 30 Sec. Rate (July 22, 1986): \$1800.

NETWORK BASE HOURLY RATE: \$1850.

Station also received in Canadian markets.

BBM Weekly Reach (Spring 1986): 3,286,000

Total Households: © MSI Consumer Market Data as of 1/1/86. TV Homes, TV% and Circulation © 1986 Arbitron. County coverage based on Arbitron study.

Net Weekly Circulation	State County	Total Households	TV Households	%
50% & Over	NEW YORK Allegany	18,000	17,500	97



WGRZ-TV BPCT-3826 Granted 12/13/66 © American Map Corp. 14244

Net Weekly Circulation	State County	Total Households	TV Households	%
50% & Over	Cattaraugus	31,200	30,500	98
	Chautauqua	54,800	53,800	98
	Erie	364,000	359,700	99
	Genesee	21,100	20,800	99
	Niagara	81,400	80,400	99
	Orleans	14,100	13,800	98
	Wyoming	13,900	13,700	99
PENNSYLVANIA				
	Mc Kean	18,600	18,100	97
	Potter	6,700	6,500	97
	Warren	17,500	16,900	97
Between 25-49%	PENNSYLVANIA			
	Cameron	2,600	2,600	100
Between 5-24%	NEW YORK			
	Livingston	19,700	19,400	98
	Steuben	37,000	36,100	98
	Yates	8,700	8,500	98
Station Totals		709,300	698,300	98
Net Weekly Circulation (1986)			588,000	
Average Daily Circulation (1986)			364,700	

New York—Buffalo

WIVB-TV

Ch. 4

Network Service: CBS.

Licensee: Buffalo Broadcasting Co. Inc., 2077 Elmwood Ave., Buffalo, NY 14207.

Studio: 2077 Elmwood Ave., Buffalo, NY 14207.

Telephone: 716-874-4410. TWX: 710-522-1719.

Technical Facilities: Channel No. 4 (66-72 MHz). Authorized power: 100-kw visual, 20-kw aural. Antenna: 1200-ft. above av. terrain, 1059-ft. above ground, 2700-ft. above sea level.

Latitude 42° 39' 33"
Longitude 78° 37' 38"

Transmitter: Colden, NY.

Satellite Earth Stations: Transmit/receive, Scientific-Atlanta, 10-meter; Scientific-Atlanta receivers; Microdyne, 10-meter; Microdyne receivers.

News Services: AP, UPI.

Ownership: Howard Publications Inc. Robert S. Howard, chmn., 63%; Wendell Marshall, 18.4%; M. T. Deaton, 17.4%; John E. Tompkins, 1.2%. Buffalo Bcstg. officers: Robert S. Howard, chmn.; Leslie G. Arries Jr., pres.; Thomas W. Howard, v.p.; Wendell Marshall, secy.; Elvah Dixon, asst. secy.-treas.

Began Operation: May 14, 1948. Sale to present owner by Buffalo Evening News approved by FCC Sept. 16, 1977 (Television Digest, Vol. 17:22).

Represented (sales): Harrington, Righter & Parsons Inc.; Paul Mulvihill Ltd. (Canada).

Represented (legal): Cordon & Kelly.

Personnel:

LESLIE G. ARRIES JR., president & general manager.
SANDY DiPASQUALE, station manager.
WILSON SHEPARD, general sales manager.
RALPH THOMPSON, director of engineering.
QUINTIN E. RENNER, program director.
SARAH L. LEWIS, community services director.
TWILA HENNEBERGER, director of broadcast operations.
LESTER H. OTTERMAN, controller.
RON GATES, director of creative services.
JIM PEPPARD, acting news director.

Highest 30 Sec. Rate: \$3400.

NETWORK BASE HOURLY RATE: \$1874.

Station also received in Canadian markets.

BBM Weekly Reach (Spring 1986): 2,947,000

Total Households: © MSI Consumer Market Data as of 1/1/86. TV Homes, TV% and Circulation © 1986 Arbitron. County coverage based on Arbitron study.

Net Weekly Circulation	State County	Total Households	TV Households	%
50% & Over	NEW YORK Allegany	18,000	17,500	97
	Cattaraugus	31,200	30,500	98



WIVB-TV BPCT-2075 Granted 2/13/54 © American Map Corp., 14244

Net Weekly Circulation	State County	Total Households	TV Households	%
50% & Over	Chautauqua	54,800	53,800	98
	Erie	364,000	359,700	99
	Genesee	21,100	20,800	99
	Niagara	81,400	80,400	99
	Orleans	14,100	13,800	98
	Wyoming	13,900	13,700	99
	PENNSYLVANIA			
	Mc Kean	18,600	18,100	97
	Potter	6,700	6,500	97
	Warren	17,500	16,900	97
Between 25-49%	NEW YORK			
	Steuben	37,000	36,100	98
Between 5-24%	NEW YORK			
	Livingston	19,700	19,400	98
	Yates	8,700	8,500	98
	PENNSYLVANIA			
	Cameron	2,600	2,600	100
	Tioga	14,600	14,100	97
Station Totals		723,900	712,400	98
Net Weekly Circulation (1986)				585,300
Average Daily Circulation (1986)				379,800

New York—Buffalo

WKBW-TV

Ch. 7

Network Service: ABC.

Licensee: Queen City Bcstg. of New York Inc.

Studio: 7 Broadcast Plaza, Church & South Elmwood, Buffalo, NY 14202.

Telephone: 716-845-6100. TWX: 710-522-1846.

Technical Facilities: Channel No. 7 (174-180 MHz). Authorized power: 91.2-kw visual, 18.2-kw aural. Antenna: 1420-ft. above av. terrain, 1076-ft. above ground, 2808-ft. above sea level.

Latitude 42° 38' 15"
Longitude 78° 37' 12"

Transmitter: E of Center St., Colden, NY.

Satellite Earth Station: Harris, 9-meter; Harris receivers.

News Services: AP, UPI.

Ownership: J. Bruce Llewellyn, pres., 20%; Burton R. Rubin, secy.-treas., 1%; Richard Gidron, 10%; Milton Carroll, 7%; 21 others, none with more than 5%.

Began Operation: Nov. 30, 1958. Sale to present owners by Capital Cities Communications Inc. approved by FCC Nov. 14, 1985 (Television Digest, Vol. 25:30, 32).

Represented (sales): Blair Television.

Represented (legal): Wilkes, Artis, Hedrick & Lane, P.C.

Represented (engineering): Moffet, Larson & Johnson, P.C.

Personnel:

- STEPHEN KIMATIAN, president & general manager.
- RICHARD SHEPARD, vice president & general sales manager.
- CLIFF FISHER, local sales manager.
- RON MARTZOLF, program manager.
- JERRY FEDELL, news director.
- DON HOLLAND, chief engineer.
- STEVE ZAPPIA, production manager.
- KEN KOLLER, business manager.
- KATHLENE RITER, promotion manager.
- PAUL CUNNINGHAM, business development manager.

Highest 30 Sec. Rate: \$3000.

NETWORK BASE HOURLY RATE: \$2150.

Station also received in Canadian markets.

BBM Weekly Reach (Spring 1986): 2,442,000

Total Households: © MSI Consumer Market Data as of 1/1/86. TV Homes, TV% and Circulation © 1986 Arbitron. County coverage based on Arbitron study.

Net Weekly Circulation	State County	Total Households	TV Households	%
50% & Over	NEW YORK Allegany	18,000	17,500	97
	Cattaraugus	31,200	30,500	98
	Chautauqua	54,800	53,800	98



Net Weekly Circulation	State County	Total Households	TV Households	%
50% & Over	Erie	364,000	359,700	99
	Genesee	21,100	20,800	99
	Niagara	81,400	80,400	99
	Orleans	14,100	13,800	98
	Wyoming	13,900	13,700	99
PENNSYLVANIA				
	Cameron	2,600	2,600	100
	Mc Kean	18,600	18,100	97
	Potter	6,700	6,500	97
	Warren	17,500	16,900	97
NEW YORK				
Between 25-49%	Steuben	37,000	36,100	98
PENNSYLVANIA				
	Elk	13,600	13,300	98
NEW YORK				
Between 5-24%	Livingston	19,700	19,400	98
Station Totals		714,200	703,100	98
Net Weekly Circulation (1986)				600,100
Average Daily Circulation (1986)				400,500

New York—Buffalo

WUTV

Ch. 29

Network Service: None, independent.

Licensee: Citadel Communications Co. Ltd., 123 East 54th St., Suite 2C New York, NY 10022.

Studio: 951 Whitehaven Rd., Grand Island, NY 14072.

Telephone: 716-773-7531. TWX: 710-260-1359.

Technical Facilities: Channel No. 29 (560-566 MHz). Authorized power: 1250-kw max. & 1050-kw horizontal visual, 105-kw aural. Antenna: 920-ft. above av. terrain, 959-ft. above ground, 1549-ft. above sea level.

Latitude 43° 01' 27"
Longitude 78° 55' 40"

Transmitter: 951 Whitehaven Rd., Grand Island, NY.

Satellite Earth Stations: Microdyne, 5-meter; Harris, 3-meter; Microdyne & DX receivers.

Ownership: Philip J. Lombardo, Joel Martin Hartstone & Barry Dickson, gen. partners; C.C.C. Communications Corp., Ltd. partner. CCCC ownership: Philip Lombardo, Joel Hartstone, Barry Dickson. Citadel is licensee of WVNY (TV), Burlington, VT; KCAU-TV, Sioux City, IA; WMGC-TV, Binghamton, NY & is buying KBGT-TV Albion, NE. Dickstein has interest in Adams Communications, see Group Ownership of TV Stations.

Began Operation: December 21, 1970. Sale to present owner by Whitehaven Entertainment Corp. approved by FCC Aug. 31, 1984 (Television Digest, Vol. 24:29). Sale to Whitehaven by Herman Pease, et al., approved by FCC August 31, 1984. Sale to Herman Pease, et al., by Ultravision Bcstg. Co. (F. R. Burczynski, et al.) approved by FCC Feb. 10, 1978 (Vol. 17:31).

Represented (sales): TeleRep Inc.; Canadian Communications Co. (Canada).

Represented (legal): Arent, Fox, Kintner, Plotkin & Kahn.

Personnel:

FRANK GREGG, vice president & general manager.
TONY McMAHON, general sales manager.
DENNIS J. MAJEWICZ, chief engineer.
LOIS RINGLE, program director.
PAT SCIME, local sales manager.

Highest 30 Sec. Rate: \$300.

Station also received in Canadian markets.

BBM Weekly Reach (Spring 1986): 2,410,000

Total Households: © MSI Consumer Market Data as of 1/1/86. TV Homes, TV% and Circulation © 1986 Arbitron. County coverage based on Arbitron study.

Net Weekly Circulation	State County	Total Households	TV Households	%
50% & Over	NEW YORK Erie	364,000	359,700	99



Net Weekly Circulation	State County	Total Households	TV Households	%
50% & Over	Niagara	81,400	80,400	99
Between 25-49%	NEW YORK Cattaraugus	31,200	30,500	98
	Genesee	21,100	20,800	99
	Orleans	14,100	13,800	98
	Wyoming	13,900	13,700	99
Between 5-24%	PENNSYLVANIA Warren	17,500	16,900	97
	NEW YORK Allegany	18,000	17,500	97
	Chautauqua	54,800	53,800	98
	Livingston	19,700	19,400	98
Station Totals		635,700	626,500	98
Net Weekly Circulation (1986)			294,900	
Average Daily Circulation (1986)			122,200	

New York—Elmira

WENY-TV

Ch. 36

Network Service: ABC.

Licensee: WENY Inc., Box 208, Elmira, NY 14902.

Studio: 596 Old Ithaca Rd., Horseheads, NY 14845.

Telephone: 607-739-3636.

Technical Facilities: Channel No. 36 (602-608 MHz). Authorized power: 464-kw max. & 427-kw horizontal visual, 92.7-kw max. & 85.4-kw horizontal aural. Antenna: 1050-ft. above av. terrain, 840-ft. above ground, 2546-ft. above sea level.

Latitude 42° 06' 20"
Longitude 76° 52' 17"

Transmitter: Hawley Hill, approx. 3-mi. WNW of Elmira.

AM Affiliate: WENY, 1-kw, 1230 kHz.

FM Affiliate: WLEZ, 750 watts, 92.7 MHz (No. 224), 560-ft.

News Service: AP.

Ownership: Donald M. Simmons & Howard L. Green, 50% each. They also own WOND(AM), Pleasantville, NJ; WMGM(FM), Atlantic City, NJ & 50% each of WMGM-TV, Wildwood, NJ.

Began Operation: Nov. 19, 1969.

Represented (sales): Adam Young Inc.

Represented (legal): Cordon & Kelly.

Represented (engineering): Lohnes & Culver.

Personnel:

HOWARD L. GREEN, executive vice president.
PATRICK M. PARISH, general manager.
MEADE MURLAND, station manager.
ELLEN PAINTER, production director.
CONRAD SCHWENZER, chief engineer.

Highest 30 Sec. Rate: \$175.

NETWORK BASE HOURLY RATE: \$175.

Total Households: © MSI Consumer Market Data as of 1/1/86. TV Homes, TV% and Circulation © 1986 Arbitron. County coverage based on Arbitron study.

Net Weekly Circulation	State County	Total Households	TV Households	%
50% & Over	NEW YORK			
	Chemung	34,900	34,200	98
	Steuben	37,000	36,100	98
	PENNSYLVANIA			
	Tioga	14,600	14,100	97



Net Weekly Circulation	State County	Total Households	TV Households	%
Between 25-49%	NEW YORK			
	Schuyler	6,500	6,300	97
	Tioga	18,500	18,200	98
	Tompkins	32,100	30,600	95
	PENNSYLVANIA			
	Bradford	23,500	23,000	98
Between 5-24%	NEW YORK			
	Allegany	18,000	17,500	97
	Broome	79,600	78,400	98
	Yates	8,700	8,500	98
	PENNSYLVANIA			
	Potter	6,700	6,500	97
	Sullivan	2,200	2,100	95
Station Totals		282,300	275,500	97
Net Weekly Circulation (1986)				102,600
Average Daily Circulation (1986)				47,300

New York—Elmira-Corning

WETM-TV

Ch. 18

Network Service: NBC.

Licensee: WETM-TV Inc., Box 1207, Elmira, NY 14902.

Studio: Hawley Hill. Telephone: 607-733-5518.

Mailing Address: Box 1207, Elmira, NY 14902.

Technical Facilities: Channel No. 18 (494-500 MHz). Authorized power: 170-kw max. & 113-kw horizontal visual, 33-kw max. & 22.4-kw horizontal aural. Antenna: 1220-ft. above av. terrain, 843-ft. above ground, 2549-ft. above sea level, using 1° electrical and 0.5° mechanical beam tilt.

Latitude 42° 06' 20"
Longitude 76° 52' 17"

Transmitter: Hawley Hill, approx. 3-mi. WNW of Elmira.

Satellite Earth Station: In operation.

News Service: UPI.

Ownership: Smith Broadcasting Group Inc., 80%; William S. Reyner Jr., 20%. SBG ownership: Robert N. Smith, 100%. For other interests, see Group Ownership of TV Stations.

Began Operation: Sept. 10, 1956. Sale to present owner by Times Mirror Co. approved by FCC April 17, 1986 (Television Digest, Vol. 26:17). Previous sale by Newhouse Bcstg. Corp. approved by FCC March 27, 1980 (Vol. 18:50; 19:19).

Represented (sales): Katz Television.

Represented (legal): Hogan & Hartson.

Represented (engineering): Jules Cohen & Associates Inc.

Personnel:

ROBERT N. SMITH, president.
JON WINGATE, vice president & general manager.
MARK POLOVICK, chief engineer.

Rates: Not available.

NETWORK BASE HOURLY RATE: \$250.

Total Households: © MSI Consumer Market Data as of 1/1/86. TV Homes, TV% and Circulation © 1986 Arbitron. County coverage based on Arbitron study.

Not Weekly Circulation	State County	Total Households	TV Households	%
50% & Over	NEW YORK			
	Chemung	34,900	34,200	98
	Steuben	37,000	36,100	98
	PENNSYLVANIA			
	Tioga	14,600	14,100	97



Net Weekly Circulation	State County	Total Households	TV Households	%
Between 25-49%	NEW YORK			
	Schuyler	6,500	6,300	97
	Tioga	18,500	18,200	98
	PENNSYLVANIA			
	Bradford	23,500	23,000	98
Between 5-24%	NEW YORK			
	Allegany	18,000	17,500	97
	Broome	79,600	78,400	98
	PENNSYLVANIA			
	Potter	6,700	6,500	97
	Sullivan	2,200	2,100	95
Station Totals		241,500	236,400	97
Net Weekly Circulation (1986)				92,700
Average Daily Circulation (1986)				53,500

New York—Kingston

WTZA

Ch. 62

Network Service: None, independent.

Licensee: WTZA-TV Associates, 721 Broadway, Kingston, NY 12401.

Studio: 721 Broadway, Kingston, NY 12401.

Telephone: 914-339-6200.

Technical Facilities: Channel No. 62 (758-764 MHz). Authorized power: 5000-kw max. visual, 500-kw max. aural. Antenna: 1962-ft. above av. terrain, 299-ft. above ground, 3219-ft. above sea level.

Latitude 42° 05' 06"
Longitude 74° 06' 00"

Transmitter: Overlook Mountain, Woodstock.

Satellite Earth Stations: Harris, 6.1-meter; M/A-Com Ku-band; Harris & M/A-Com receivers.

News Services: AP, CNN, NYT.

Ownership: SPI Communications Inc., 40%; Ulster County Communications Corp., 36%; Air Go Inc., 24%.

Began Operation: Dec. 15, 1985.

Represented (sales): Kettell-Carter Inc.

Represented (legal): Wiley, Rein & Fielding.

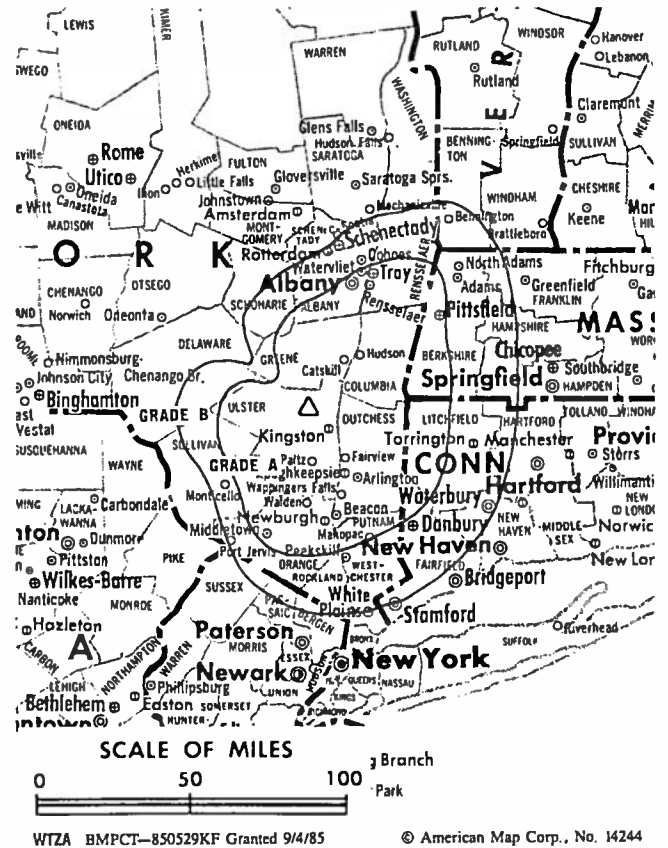
Represented (engineering): Jules Cohen & Associates, P.C.

Personnel

EDWARD P. SWYER, acting general manager & chief executive officer.
GENE COLLINS, station manager & program director.
JOHN WOLFE, general sales manager.
WILLIAM HUNT, national sales manager.
HARRY KACMMERER, chief operator.
BRIAN WADDEN, news director.
KATHY YANAS, director of community relations.
CALVIN DeMOND, production director.
MARY WELSH, promotion director.

Highest One Hour Rate (July 30, 1985): \$5000.

Highest 30 Sec. Rate (Oct. 1, 1986): \$250.



Total Households: © MSI Consumer Market Data as of 1/1/86. TV Homes, TV% and Circulation © 1986 Arbitron. County coverage based on Arbitron study.

Net Weekly Circulation	State County	Total Households	TV Households	%
Between 5-24%	NEW YORK Columbia	23,900	23,400	98
Station Totals		23,900	23,400	97
Net Weekly Circulation (1986)				9,600
Average Daily Circulation (1986)				2,900

New York—New York

WABC-TV

Ch. 7

Network Service: ABC.

Licensee: American Broadcasting Co., 1330 Ave. of the Americas, New York, NY 10019.

Studio: 7 Lincoln Square, New York, NY 10023.

Telephone: 212-887-7777.

Technical Facilities: Channel No. 7 (174-180 MHz). Authorized power: 64.6-kw visual, 6.46-kw aural. Antenna: 1611-ft. above av. terrain, 1727-ft. above ground, 1739-ft. above sea level.

Latitude 40° 42' 43"
Longitude 74° 00' 49"

Transmitter: World Trade Center.

AM Affiliate: WABC, 50-kw, 770 kHz.

FM Affiliate: WPLJ, 4.6-kw, 95.5 MHz (No. 238) 1300-ft.

News Services: ABC, AP, UPI.

Ownership: Capital Cities/ABC Inc. For other interests, see Group Ownership of TV Stations.

Began Operation: Aug. 10, 1948.

Represented (sales): ABC Television Spot Sales Inc.

Represented (legal): McKenna, Wilkinson & Kittner.

Represented (engineering): Smith & Powstenko.

Personnel:

BILL FYFFE, president & general manager.
THOMAS KANE, general sales manager.
BARRY BALDWIN, national sales manager.
JANE SMERGLIA, dir. of research & sales development.
JAMES BAKER, director of engineering.
KIMBALL HOWELL, director of creative services.
CLIFF LOVE, editorial director.
HOWARD ROTHSTEIN, business affairs director.
BROOKE BAILEY JOHNSON, program director.
TAK KAKO, assistant director of programming.
WILLIAM APPLIGATE, director of news.
SYLVIA HUESTON, director of community relations.
ANNA CARBONELL, press information manager.

Rates: On request.

Total Households: © MSI Consumer Market Data as of 1/1/86. TV Homes, TV% and Circulation © 1986 Arbitron. County coverage based on Arbitron study.

Net Weekly Circulation	State County	Total Households	TV Households	%
50% & Over	CONNECTICUT			
	Fairfield	290,200	286,700	99
	NEW JERSEY			
	Bergen	310,200	308,000	99
	Essex	296,800	292,500	99
	Hudson	208,500	205,700	99
	Hunterdon	33,400	32,900	99
	Middlesex	212,500	210,700	99
	Monmouth	189,700	187,600	99
	Morris	144,000	142,900	99
	Ocean	159,600	158,000	99
	Passaic	157,600	155,800	99
	Somerset	73,600	72,800	99
	Sussex	45,100	44,300	98
Union	181,400	179,800	99	
NEW YORK				
Bronx	408,600	402,000	98	



Net Weekly Circulation	State County	Total Households	TV Households	%
50% & Over	Dutchess	89,700	87,900	98
	Kings	830,000	814,900	98
	Nassau	440,600	438,000	99
	New York	746,100	707,600	95
	Orange	92,500	90,700	98
	Putnam	28,900	28,400	98
	Queens	744,800	736,800	99
	Richmond	131,900	130,700	99
	Rockland	87,100	85,800	99
	Suffolk	426,800	422,500	99
	Sullivan	26,700	25,900	97
	Ulster	61,700	60,000	97
Westchester	318,100	314,200	99	
Between 25-49%	CONNECTICUT			
	New Haven	282,400	278,500	99
	NEW JERSEY			
	Mercer	111,000	109,300	98
Warren	32,500	32,000	98	
Between 5-24%	PENNSYLVANIA			
	Pike	8,700	8,400	97
Between 5-24%	CONNECTICUT			
	Litchfield	60,100	59,000	98
	PENNSYLVANIA			
	Bucks	177,600	175,900	99
	Carbon	21,300	20,900	98
	Lehigh	108,400	106,800	99
	Monroe	29,900	29,300	98
	Northampton	86,300	84,900	98
	Wayne	14,400	13,900	97
	Station Totals		7,668,700	7,542,000
Net Weekly Circulation (1986)			5,874,400	
Average Daily Circulation (1986)			3,345,700	

New York—New York

WCBS-TV

Ch. 2

Network Service: CBS.

Licensee: CBS Inc., 51 West 52nd St., New York, NY 10019.

Studio: 524 W. 57th St., New York, NY 10019.

Telephone: 212-975-4321. TWX: 212-867-7987.

Technical Facilities: Channel No. 2 (54-60 MHz). Authorized power: 21.38-kw visual, 4.02-kw aural. Antenna: 1578-ft. above av. terrain, 1577-ft. above ground, 1622-ft. above sea level.

Latitude 40° 42' 43"
Longitude 74° 00' 49"

Transmitter: North Tower, World Trade Center.

AM Affiliate: WCBS, 50-kw, 880 kHz.

FM Affiliate: WCBS-FM, 7.2-kw, 101.1 MHz (No. 266), 1300-ft.

News Services: AP, UPI, CBS.

Ownership: William S. Paley, interim chmn. of board; Laurence A. Tisch, interim chief exec. officer; Louis J. Rauchenberger, v.p. & treas.; Charles T. Bates, secy. For other bstg. interests, see Group Ownership of TV Stations.

Began Operation: July 1, 1941.

Represented (sales): CBS Television Stations National Sales.

Personnel

- ROGER COLLOFF, vice president & general manager.
- EUGENE LOTHERY, vice president & station manager.
- ROBERT FOGARTY, general sales manager.
- ELLIOT BLACK, national sales manager.
- STEVE WASSERMAN, director of news.
- DINORAH SPALDING, director of station services.
- DAVID LaFOUNTAINE, director of communications.
- LESLEY CROSSON, director of editorials.
- TONI JOHNSON, manager, broadcast operations.
- WILLIAM C. LACEY, director, broadcast administration.
- TOM BALDWIN, director, technical operations.

Rates: On request.

Total Households: © MSI Consumer Market Data as of 1/1/86. TV Homes, TV% and Circulation © 1986 Arbitron. County coverage based on Arbitron study.

Net Weekly Circulation	State County	Total Households	TV Households	%
50% & Over	CONNECTICUT			
	Fairfield	290,200	286,700	99
	NEW JERSEY			
	Bergen	310,200	308,000	99
	Essex	296,800	292,500	99
	Hudson	208,500	205,700	99
	Hunterdon	33,400	32,900	99
	Middlesex	212,500	210,700	99
	Monmouth	189,700	187,600	99
	Morris	144,000	142,900	99
	Ocean	159,600	158,000	99
	Passaic	157,600	155,800	99
	Somerset	73,600	72,800	99
	Sussex	45,100	44,300	98
	Union	181,400	179,800	99
	Warren	32,500	32,000	98
	NEW YORK			
Bronx	408,600	402,000	98	
Dutchess	89,700	87,900	98	



Net Weekly Circulation	State County	Total Households	TV Households	%
50% & Over	Kings	830,000	814,900	98
	Nassau	440,600	438,000	99
	New York	746,100	707,600	95
	Orange	92,500	90,700	98
	Putnam	28,900	28,400	98
	Queens	744,800	736,800	99
	Richmond	131,900	130,700	99
	Rockland	87,100	85,800	99
	Suffolk	426,800	422,500	99
	Sullivan	26,700	25,900	97
	Ulster	61,700	60,000	97
	Westchester	318,100	314,200	99
	PENNSYLVANIA			
Pike	8,700	8,400	97	
Between 25-49%	CONNECTICUT			
	Litchfield	60,100	59,000	98
	New Haven	282,400	278,500	99
	NEW JERSEY			
Mercer	111,000	109,300	98	
Between 5-24%	CONNECTICUT			
	Middlesex	50,300	49,400	98
	PENNSYLVANIA			
	Monroe	29,900	29,300	98
	Northampton	86,300	84,900	98
Wayne	14,400	13,900	97	
Station Totals		7,411,700	7,287,800	98
Net Weekly Circulation (1986)			6,070,000	
Average Daily Circulation (1986)			3,496,500	

New York—New York

WNBC-TV

Ch. 4

Network Service: NBC.

Licensee: National Broadcasting Co., 30 Rockefeller Plaza, New York, NY.

Studio: 30 Rockefeller Plaza, New York, NY 10020.

Telephone: 212-664-4444. TWX: 212-640-5788.

Technical Facilities: Channel No. 4 (66-72 MHz). Authorized power: 17.4-kw visual, 3.47-kw aural. Antenna: 1690-ft. above av. terrain, 1729-ft. above ground, 1741-ft. above sea level.

Latitude 40° 42' 43"
Longitude 74° 00' 49"

Transmitter: North Tower, World Trade Center.

AM Affiliate: WNBC, 50-kw, 660 kHz.

FM Affiliate: WYNY, 4.6-kw, 97.1 MHz (No. 246), 1300-ft.

News Services: AP, UPI, NBC.

Ownership: NBC is wholly owned subsidiary of General Electric Co. For other interests, see Group Ownership of TV Stations.

Began Operation: July 1, 1941. Sale of RCA approved by FCC June 5, 1986.

Represented (sales): NBC Spot Sales.

Personnel:

CARL CAREY, vice president & general manager.
LOUIS ABITABLO, director, sales.
JAY LINDEN, sales manager.
JOHN McCORMICK, sales manager.
EDWARD A. KNAPP, director, station operations.
LINDA LIPMAN, director, advertising & promotion.
CATHERINE QUINLAN, manager, press & publicity.
JOHN O'NEILL, dir., finance & administration.
JEROME NACHMAN, news director.
JOSEPH MICHAELS, editorial director.
KAREN COPELAND, program director.
DAVID VACHERON, manager, license & standards.

Rates: On request.

Total Households: © MSI Consumer Market Data as of 1/1/86. TV Homes, TV% and Circulation © 1986 Arbitron. County coverage based on Arbitron study.

Net Weekly Circulation	State County	Total Households	TV Households	%
50% & Over	CONNECTICUT			
	Fairfield	290,200	286,700	99
	New Haven	282,400	278,500	99
NEW JERSEY	Bergen	310,200	308,000	99
	Essex	296,800	292,500	99
	Hudson	208,500	205,700	99
	Hunterdon	33,400	32,900	99
	Mercer	111,000	109,300	98
	Middlesex	212,500	210,700	99
	Monmouth	189,700	187,600	99
	Morris	144,000	142,900	99
	Ocean	159,600	158,000	99
	Passaic	157,600	155,800	99
	Somerset	73,600	72,800	99
	Sussex	45,100	44,300	98
	Union	181,400	179,800	99
Warren	32,500	32,000	98	
NEW YORK	Bronx	408,600	402,000	98
	Dutchess	89,700	87,900	98
	Kings	830,000	814,900	98



Net Weekly Circulation	State County	Total Households	TV Households	%
50% & Over	Nassau	440,600	438,000	99
	New York	746,100	707,600	95
	Orange	92,500	90,700	98
	Putnam	28,900	28,400	98
	Queens	744,800	736,800	99
	Richmond	131,900	130,700	99
	Rockland	87,100	85,800	99
	Suffolk	426,800	422,500	99
	Sullivan	26,700	25,900	97
	Ulster	61,700	60,000	97
	Westchester	318,100	314,200	99
PENNSYLVANIA	Pike	8,700	8,400	97
	CONNECTICUT			
Between 25-49%	Litchfield	60,100	59,000	98
	PENNSYLVANIA			
	Wayne	14,400	13,900	97
Between 5-24%	CONNECTICUT			
	Middlesex	50,300	49,400	98
	NEW JERSEY			
	Atlantic	78,900	77,300	98
	NEW YORK			
	Delaware	17,100	16,500	96
	PENNSYLVANIA			
Carbon	21,300	20,900	98	
Lehigh	108,400	106,800	99	
Monroe	29,900	29,300	98	
Northampton	86,300	84,900	98	
Station Totals		7,637,400	7,509,300	98
Net Weekly Circulation (1986)			6,305,100	
Average Daily Circulation (1986)			3,763,100	

New York—New York

WNYW

(formerly WNEU-TV)

Ch. 5

Network Service: None, independent.

Licensee: News America Television Inc.

Studio: 205 E. 67th St., New York, NY 10021.

Telephone: 212-535-1000. TWX: 212-867-4835.

Technical Facilities: Channel No. 5 (76-82 MHz). Authorized power: 17.54-kw visual, 0.955-kw aural. Antenna: 1688-ft. above av. terrain, 1726-ft. above ground, 1738-ft. above sea level.

Latitude 40° 42' 54"
Longitude 74° 00' 49"

Transmitter: World Trade Center.

News Services: AP, UPI.

Ownership: Twentieth Holding Corp., 100%. THC ownership: K. Rupert Murdoch, 76%; Newstel Holdings Inc., 24%. For officers & other interests, see Fox Television Stations under Group Ownership of TV Stations.

Began Operation: May 2, 1944 as a Du Mont station. Du Mont Broadcasting Corp. was spun off by Allen B. Du Mont Laboratories Inc. on Dec. 2, 1955, to its common stockholders of record on Nov. 14, 1955, pursuant to FCC consent of Nov. 17, 1955, and its name was changed to Metropolitan Broadcasting Corp. on May 13, 1958. March 28, 1961, parent company name became Metromedia Inc. FCC approved sale to present owner by Metromedia Nov. 14, 1985.

Represented (sales): Katz Independent TV Sales.

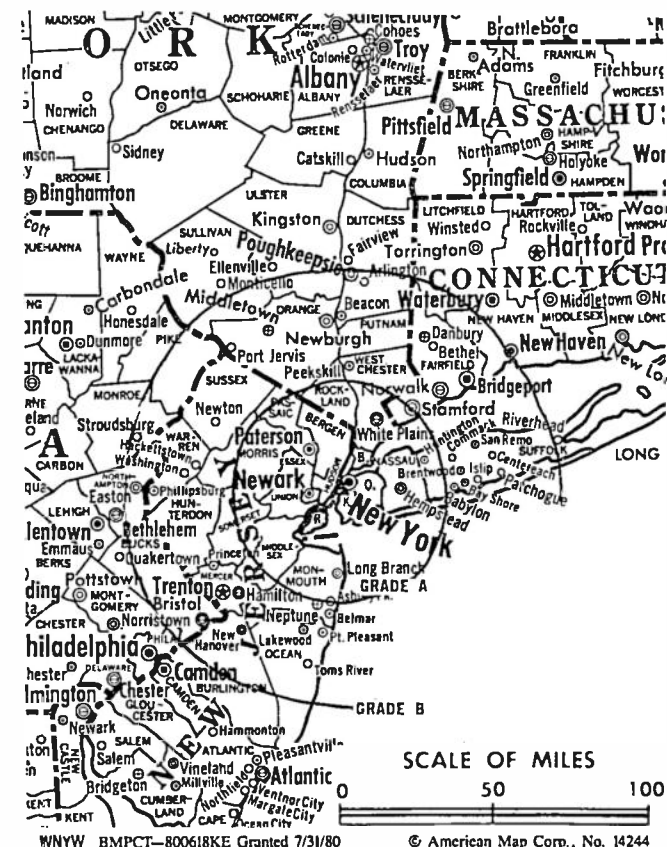
Personnel:

- ROBERT KUNATH, vice president & general manager.
- CHARLES MEEHAN, vice president & general sales manager.
- DIANNE GIOVANNI, vice president & local sales manager.
- LARRY YOUNG, vice president & local sales manager.
- WILLIAM D. KELLY, vice president & chief engineer.
- KENNETH BECKER, vice president & director of business affairs.
- PHYLLIS SEIFER, v.p. & director of advertising & creative services.
- RICHARD WITKIN, vice president & director of commercial operations.
- EDWARD PETROSKY, vice president & director of traffic.
- BILL SPITZER, vice president & operations manager.
- MURIEL REIS, vice president & associate general counsel.
- IAN RAY, vice president & news director.
- ROBERT FRIEDMAN, vice president & program director.
- JACQUELINE TODTMAN, director of research & marketing.
- DEJON CDFIN, national sales manager.

Rates: Not available.

Total Households: © MSI Consumer Market Data as of 1/1/86. TV Homes, TV% and Circulation © 1986 Arbitron. County coverage based on Arbitron study.

Net Weekly Circulation	State County	Total Households	TV Households	%
50% & Over	CONNECTICUT			
	Fairfield	290,200	286,700	99
	NEW JERSEY			
	Bergen	310,200	308,000	99
	Essex	296,800	292,500	99
	Hudson	208,500	205,700	99
	Hunterdon	33,400	32,900	99
	Middlesex	212,500	210,700	99
	Monmouth	189,700	187,600	99
	Morris	144,000	142,900	99
	Ocean	159,600	158,000	99
	Passaic	157,600	155,800	99
	Somerset	73,600	72,800	99
	Sussex	45,100	44,300	98
	Union	181,400	179,800	99
	Warren	32,500	32,000	98
	NEW YORK			
Bronx	408,600	402,000	98	



Net Weekly Circulation	State County	Total Households	TV Households	%
50% & Over	Dutchess	89,700	87,900	98
	Kings	830,000	814,900	98
	Nassau	440,600	438,000	99
	New York	746,100	707,600	95
	Orange	92,500	90,700	98
	Putnam	28,900	28,400	98
	Queens	744,800	736,800	99
	Richmond	131,900	130,700	99
	Rockland	87,100	85,800	99
	Suffolk	426,800	422,500	99
	Sullivan	26,700	25,900	97
	Ulster	61,700	60,000	97
Westchester	318,100	314,200	99	

Between 25-49%	CONNECTICUT			
	Hartford	298,500	293,700	98
	Litchfield	60,100	59,000	98
	Middlesex	50,300	49,400	98
	New Haven	282,400	278,500	99
NEW JERSEY				
	Atlantic	78,900	77,300	98
	Mercer	111,000	109,300	98
NEW YORK				
	Broome	79,600	78,400	98
	Chautauqua	54,800	53,800	98
	Chemung	34,900	34,200	98
	Cortland	17,100	16,800	98
	Herkimer	24,300	23,900	98
	Oneida East	57,700	56,800	99
	St Lawrence	37,700	37,000	98
	Steuben	37,000	36,100	98
	Tompkins	32,100	30,600	95

(Continued on page A-733)

Station Totals	9,396,100	9,235,400	98
Net Weekly Circulation (1986)		5,863,900	
Average Daily Circulation (1986)		2,846,600	

New York—New York—Secaucus, New Jersey

WOR-TV

Ch. 9

Network Service: None, independent.

Licensee: RKO General Inc., 1440 Broadway, New York 10018.

Studio: 1481 Broadway, New York, NY 10036.

Telephone: 212-764-7000. TWX: 710-581-4386.

Technical Facilities: Channel No. 9 (186-192 MHz). Authorized power: 61.7-kw visual, 4.79-kw aural. Antenna: 1637-ft. above av. terrain, 1729-ft. above ground, 1741-ft. above sea level.

Latitude 40° 42' 43"
Longitude 74° 00' 49"

Transmitter: World Trade Center.

Map Note: Contours calculated by revised Sec. 73.699 of FCC Rules not available.

AM Affiliate: WOR, 50-kw, 710 kHz.

FM Affiliate: WXLO, 5.4-kw, 98.7 MHz (No. 254), 1230-ft.

News Service: AP.

Ownership: RKO General Inc., a subsidiary of GenCorp. Shane O'Neil, pres. For other interests, see Group Ownership of TV Stations. Note: Sale to MCA pending (Television Digest, Vol. 26:29).

Began Operation: Oct. 5, 1949. In Jan. 1952, R. H. Macy Co. merged ownership with Thomas S. Lee Enterprises Inc., now RKO General, Macy Co. retaining 10%; in Dec. 1955, Macy sold its interest to General Tire & Rubber Co., latter setting up parent holding firm, RKO General Inc., for both broadcasting and RKO Radio Pictures (Vol. 7:41, 46; 8:3; 11:48, 51).

Represented (sales): Blair Television.

Represented (legal): Pierson, Ball & Dowd (Washington); Regan, Goldfarb, Heller, Wetzler & Quinn (New York).

Personnel:

PETER A. LEONE, vice president & general manager.
THOMAS N. RYAN, vice president & general sales manager.
PETER MITCHELL, vice president & sales manager.
PATRICK PENNUCCI, vice president & sales manager.
PETER INGRASSIA, vice president & national sales manager.
FARRELL MEISEL, director of programming.
FREDERIC J. GOLD, v.p., dir. of research services.
MARSHA KAMINSKY, v.p. & dir., public affairs.
ALFRED J. RUSSO, WOR Division controller.
ROBERT FRENCH, New Jersey sales manager.
ALEXANDER DUSEK, director of advertising & marketing.
KEN MCGOWAN, director of engineering.
THOMAS PETNER, director of news.

Rates: On request.

Total Households: © MSI Consumer Market Data as of 1/1/86. TV Homes, TV% and Circulation © 1986 Arbitron. County coverage based on Arbitron study.

Net Weekly Circulation	State County	Total Households	TV Households	%
50% & Over	NEW JERSEY			
	Bergen	310,200	308,000	99
	Essex	296,800	292,500	99
	Hudson	208,500	205,700	99
	Middlesex	212,500	210,700	99
	Monmouth	189,700	187,600	99
	Ocean	159,600	158,000	99
	Passaic	157,600	155,800	99
	Union	181,400	179,800	99
	NEW YORK			
Bronx	408,600	402,000	98	
Kings	830,000	814,900	98	
Nassau	440,600	438,000	99	
Orange	92,500	90,700	98	
Queens	744,800	736,800	99	



Net Weekly Circulation	State County	Total Households	TV Households	%
50% & Over	Richmond	131,900	130,700	99
	Suffolk	426,800	422,500	99
	Sullivan	26,700	25,900	97
	Westchester	318,100	314,200	99
PENNSYLVANIA				
	Pike	8,700	8,400	97
Between 25-49%	ALABAMA			
	Calhoun	43,200	42,800	99
	CALIFORNIA			
	Modoc	3,600	3,300	92
	COLORADO			
	San Juan	400	400	100
	CONNECTICUT			
	Fairfield	290,200	286,700	99
	New Haven	282,400	278,500	99
	LOUISIANA			
Morehouse	12,500	12,300	98	
MASSACHUSETTS				
Berkshire	54,100	53,200	98	
MINNESOTA				
Koochiching	6,200	6,000	97	
MISSOURI				
Carter	2,100	2,000	95	
MISSISSIPPI				
Coahoma	11,600	11,300	97	
MONTANA				
Mineral	1,500	1,500	100	
NEBRASKA				
Nance	1,700	1,700	100	
(Continued on page A-730)				
Station Totals		26,127,900	25,756,500	98
Net Weekly Circulation (1986)				7,118,600
Average Daily Circulation (1986)				2,603,400

New York—New York

WPIX

Ch. 11

Network Service: None, independent.

Licensee: WPIX Inc., 11 WPIX Plaza, New York, NY 10017.

Studio: 220 E. 42nd St., New York, NY 10017.

Telephone: 212-949-1100.

Technical Facilities: Channel No. 11 (198-204 MHz). Authorized power: 58.9-kw visual, 11.7-kw aural. Antenna: 1663-ft. above av. terrain, 1729-ft. above ground, 1741-ft. above sea level.

Latitude 40° 42' 43"
Longitude 74° 00' 49"

Transmitter: World Trade Center.

Map Note: Contours calculated by revised Sec. 73.699 of FCC Rules not available.

Satellite Earth Stations: Station-owned & Common Carrier.

FM Affiliate: WPIX-FM, 5.3-kw, 101.9 MHz (No. 270) 1420-ft.

News Services: AP, UPI, WTN, Visnews, INN.

Ownership: Tribune Broadcasting Co. For other interests, see Group Ownership of TV Stations.

Began Operation: June 15, 1948.

Represented (sales): TeleRep Inc.

Represented (legal): Schnader, Harrison, Segal & Lewis (Washington); Patterson, Belknap, Webb & Tyler (New York).

Represented (engineering): A. D. Ring & Associates.

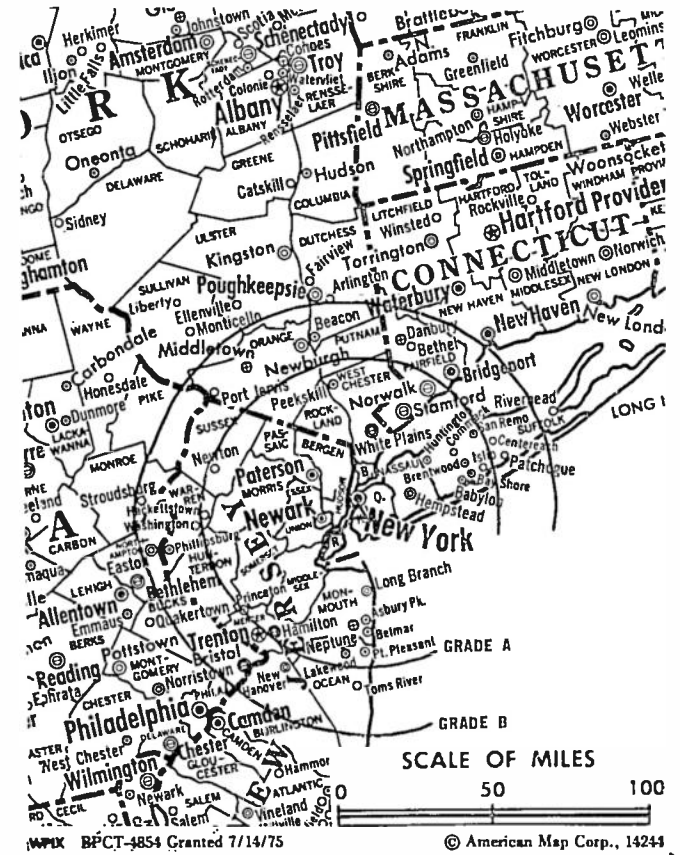
Personnel:

- LEAVITT J. POPE, president & chief executive officer.
- GERARD MULDERRIG, senior vice president, sales.
- DAVID H. POLINGER, senior vice president & asst. to president.
- PATRICK AUSTIN, senior vice president & treasurer.
- JOHN CORPORON, senior vice president, news & pres., INN.
- OTIS FREEMAN, senior vice president, engineering.
- ROBERT MURCH, vice president & chief engineer.
- DON CARNEY, vice president, sports & special events.
- JULIE NUNNARI, vice president, programming.
- JANE PERLMAN, vice president, research.
- KATHLEEN SHEPHERD, v.p., community affairs & production.
- PAUL BISSONETTE, vice president, creative services.
- JOHN MCGOWAN, vice president, program sales.
- GERARD PUCCIO, vice president & sales manager.
- LAWRENCE LINEHAN, vice president & sales manager.
- MARTIN APPEL, vice president, public relations.
- ELAINE MURYN, vice president, planning.
- CLAUDIA GASPARINI, vice president, human resources.
- LIZ GOLDBERG, EDP/operations manager.
- FRED WITTE, controller.
- RICHARD SLENKER, director, technical operations.

Rates: On request.

Total Households: © MSI Consumer Market Data as of 1/1/86. TV Homes, TV% and Circulation © 1986 Arbitron. County coverage based on Arbitron study.

Net Weekly Circulation	State County	Total Households	TV Households	%
50% & Over	CONNECTICUT			
	Fairfield	290,200	286,700	99
	NEW JERSEY			
	Bergen	310,200	308,000	99
	Essex	296,800	292,500	99
	Hudson	208,500	205,700	99
	Middlesex	212,500	210,700	99
	Monmouth	189,700	187,600	99
	Morris	144,000	142,900	99
	Ocean	159,600	158,000	99
	Passaic	157,600	155,800	99
	Somerset	73,600	72,800	99
	Sussex	45,100	44,300	98
	Union	181,400	179,800	99



Net Weekly Circulation	State County	Total Households	TV Households	%
50% & Over	NEW YORK			
	Bronx	408,600	402,000	98
	Dutchess	89,700	87,900	98
	Franklin	15,800	15,400	97
	Kings	830,000	814,900	98
	Nassau	440,600	438,000	99
	New York	746,100	707,600	95
	Orange	92,500	90,700	98
	Putnam	28,900	28,400	98
	Queens	744,800	736,800	99
	Richmond	131,900	130,700	99
	Rockland	87,100	85,800	99
	Suffolk	426,800	422,500	99
	Westchester	318,100	314,200	99
Between 25-49%	PENNSYLVANIA			
	Lehigh	108,400	106,800	99
Between 25-49%	CONNECTICUT			
	Hartford	298,500	293,700	98
	Litchfield	60,100	59,000	98
	Middlesex	50,300	49,400	98
	New Haven	282,400	278,500	99
New London	88,300	86,400	98	
Between 25-49%	MASSACHUSETTS			
	Berkshire	54,100	53,200	98
Hampden	162,800	160,300	98	
Between 25-49%	NEW JERSEY			
	Atlantic	78,900	77,300	98
	Cape May	39,300	38,600	98
	Hunterdon	33,400	32,900	99
	Mercer	111,000	109,300	98
Warren	32,500	32,000	98	

(Continued on page A-733)

Station Totals	14,854,800	14,615,700	98
Net Weekly Circulation (1986)		6,247,600	
Average Daily Circulation (1986)		2,640,600	

New York—New York-Newark, New Jersey

WNJU-TV

Ch. 47

(Channel assigned to Linden, NJ)

Network Service: None, independent.

Licensee: WNJU-TV Broadcasting Corp., 47 Industrial Ave., Teterboro, NJ 07608.

Studio: 47 Industrial Ave., Teterboro, NJ 07608.

Telephone: 201-288-5550.

Sales Office: 425 Park Ave., New York, NY 10022.

Telephones: 212-233-6240; 212-935-3480.

Technical Facilities: Channel No. 47 (668-674 MHz). Authorized power: 4570-kw max. & 810-kw horizontal visual, 977-kw max. & 81-kw horizontal aural. Antenna: 1508-ft. above av. terrain, 1549-ft. above ground, 1561-ft. above sea level.

Latitude 40° 42' 54"
Longitude 74° 00' 49"

Transmitter: World Trade Center.

Multichannel TV Sound: Stereo & separate audio program.

Satellite Earth Stations: 4 in operation; Miralite, 3.7-meter; Scientific-Atlanta & M/A-Com receivers.

News Services: AP, UPI, INDX.

Ownership: Tandem Productions, 80.02%; Andrew J. Perenchio, 10.002%; Alan D. Yorkin & Norman Lear, 4.989% each. TPI ownership: Yorkin & Lear, 50% each.

Began Operation: May 16, 1965. Sale to present owners by Screen Gems Stations approved by FCC Dec. 26, 1979 (Television Digest, Vol. 20:2). Previous sale by Henry P. Becton, Fairleigh S. Dickinson Jr., et al., approved by FCC Sept. 9, 1970 (Vol. 9:24; 10:37).

Represented (sales): NetSpan.

Represented (legal): Herrick & Feinstein (New York).

Represented (engineering): Hammett & Edison Inc.

Personnel:

CARLOS BARBA, president & general manager.
THOMAS JOHANSEN, vice president, sales.
WILLIAM SANCHEZ, controller.
SYLVIA PASQUAL, programming manager.
ANGELA MONCAYO, secretary to the president.
SYLVIA SANTIAGO, traffic manager.
MANOLO GARCIA OLIVA, director of public affairs.



Highest 30 Sec. Rate: \$850.

Total Households: © MSI Consumer Market Data as of 1/1/86. TV Homes, TV% and Circulation © 1986 Arbitron. County coverage based on Arbitron study.

Net Weekly Circulation	State County	Total Households	TV Households	%
Between 5-24%	NEW JERSEY			
	Hudson	208,500	205,700	99
	NEW YORK			
	Bronx	408,600	402,000	98
	Kings	830,000	814,900	98
	New York	746,100	707,600	95
	Queens	744,800	736,800	99
Station Totals		2,938,000	2,867,000	97
Net Weekly Circulation (1986)				271,400
Average Daily Circulation (1986)				120,400

New York—New York-Newark, New Jersey

WWHT

Ch. 68

Network Service: None, independent.

Licensee: Silver King Bcstg. of New Jersey.

Studio: 390 W. Market St., Newark, NJ 07107.

Telephones: 201-643-6800; 212-582-6800.

Technical Facilities: Channel No. 68 (794-800 MHz). Authorized power: 2213-kw max. & 832-kw horizontal visual, 166-kw horizontal aural. Antenna: 1415-ft. above av. terrain, 1478-ft. above ground, 1528-ft. above sea level.

Latitude 40° 44' 54"
Longitude 73° 59' 10"

Transmitter: 350 5th Ave., New York.

Multichannel TV Sound: Stereo only.

Satellite Earth Stations: Channel Master, 4.5-meter; RCA Ku-band; Drake & M/ A-Com receivers.

News Service: AP.

Ownership: Roy M. Speer, chmn., 25.2%; Lowell W. Paxson, pres., 40%; George C. Patterson, v.p.-treas.; remainder publicly held. For other interests, see Silver King Broadcasting under Group Ownership of TV Stations.

Began Operation: Sept. 29, 1974; left air Dec. 27 1974. Resumed operation Sept. 28, 1975. Began prime-time subscription television operation March 1, 1977 (Television Digest, Vol. 17:11). Sale to Wometco Enterprises Inc. approved by FCC July 20, 1977 (Vol. 16:11; 17:32). Transfer of control to WBC Bcstg. Inc. approved April 16, 1984 (Vol. 23:39, 52; 24:14, 16). Resumed full-time commercial operation June 1, 1985. Sale to present owner approved by FCC Sept. 19, 1986 (Vol. 26:32).

Represented (sales): Petry Television Inc.

Represented (legal): Wiley, Rein & Fielding.

Represented (engineering): Moffet, Larson & Johnson.

Personnel

JAMES FLYNN, vice president & general manager.
GEORGE KRAUS, vice president, station manager & chief engineer.
JOSEPH GIARDINA, vice president, engineering.
RICHARD WEXLER, general sales manager.

Highest 30 Sec. Rate (July 1, 1986): \$300.



Total Households: © MSI Consumer Market Data as of 1/1/86. TV Homes, TV% and Circulation © 1986 Arbitron. County coverage based on Arbitron study.

Net Weekly Circulation	State County	Total Households	TV Households	%
Between 5-24%	NEW YORK Richmond	131,900	130,700	99
Station Totals		131,900	130,700	99
Net Weekly Circulation (1986)			124,200	
Average Daily Circulation (1986)			35,000	

New York—New York-Paterson, New Jersey

WXTV

Ch. 41

Network Service: Spanish International Network.

Licensee: Spanish International Communications Corp., 460 W. 42nd St., New York, NY 10036.

Telephone: 212-502-1300.

Studio: 24 Meadowlands Pkwy., Secaucus, NJ 07094.

Telephone: 201-348-4141.

Technical Facilities: Channel No. 41 (632-638 MHz). Authorized power: 3240-kw max. & 2140-kw horizontal visual, 324-kw max. & 214-kw horizontal aural. Antenna: 1660-ft. above av. terrain, 1729-ft. above ground, 1741-ft. above sea level.

Latitude 40° 42' 43"
Longitude 74° 00' 49"

Transmitter: World Trade Center, New York.

Satellite Earth Station: Scientific-Atlanta, 10-meter.

News Service: UPI.

Ownership: Spanish International Communications Corp. For other interests, see Group Ownership of TV Stations. **Note:** Sale to Hallmark Cards pending.

Began Operation: Aug. 4, 1968. Merger of Trans-Tel Corp. with Spanish International Communications approved by FCC Dec. 26, 1972.

Represented (sales): SIN Television Network.

Represented (engineering): Jules Cohen & Associates.

Personnel:

- IVAN EGAS, vice president & general manager.
- EILEEN MARTINEZ HOLMES, vice president & general sales manager.
- ROSITA PERU, vice president, programming.
- KARMEN RECCIO, station manager.

Highest 30 Sec. Rate: \$600.

Total Households: © MSI Consumer Market Data as of 1/1/86. TV Homes, TV% and Circulation © 1986 Arbitron. County coverage based on Arbitron study.



Net Weekly Circulation	State County	Total Households	TV Households	%
Between 5-24%	NEW JERSEY			
	Hudson	208,500	205,700	99
	NEW YORK			
	Bronx	408,600	402,000	98
	Queens	744,800	736,800	99
Station Totals		1,361,900	1,344,500	98
Net Weekly Circulation (1986)			231,400	
Average Daily Circulation (1986)			148,500	

New York—Plattsburgh

WPTZ

Ch. 5

Network Service: NBC.

Licensee: Rollins Communications Inc., Box 647, Atlanta, GA 30301.

Studio: Old Moffitt Rd., Plattsburgh, NY 12901.

Telephones: 518-561-5555; 802-862-8817.

Technical Facilities: Channel No. 5 (76-82 MHz) Authorized power: 25.1-kw visual, 4.27-kw aural. Antenna: 1990-ft. above av. terrain, 977-ft. above ground, 3052-ft. above sea level.

Latitude 44° 34' 26"
Longitude 73° 40' 29"

Transmitter: Terry Mountain.

Satellite Earth Station: ADM, 6.1-meter; Scientific-Atlanta receivers.

News Service: AP.

Ownership: Rollins Communications Inc., 100%. Officers & stockholders: O. Wayne Rollins, chairman of the board; R. Randall Rollins, pres. Rollins also owns WEAR-TV, Pensacola, FL-Mobile, AL; KAUT(TV), Oklahoma City, OK; WCHS-TV-AM & WBES(FM), Charleston, WV; WAMS, Wilmington, DE; WRAP, Norfolk, VA; WBEE, Harvey, IL; KDAY, Santa Monica, CA; Rollins Outdoor Advertising. **Note:** Merger with Heritage Communications Inc. pends (Television Digest, Vol. 26:20, 23).

Began Operation: Dec. 8, 1954. Sale to present owners by Carl F. Stohn group approved March 28, 1956 by FCC (Television Digest, Vol. 12:7, 13).

Represented (sales): Petry Television Inc.; Radio-Television Representatives Ltd. (Canada).

Represented (legal): Pepper & Corazzini.

Personnel:

- RICK HUBBELL, vice president, media.
- JACK ROBINETTE, vice president, director of television.
- CARL LEAHY, general manager.
- STACIE TETREAUULT, operations manager.
- STEVEN HERMAN, general sales manager.
- TOM BRADSHAW, chief engineer.

Highest 30 Sec. Rate: \$750.

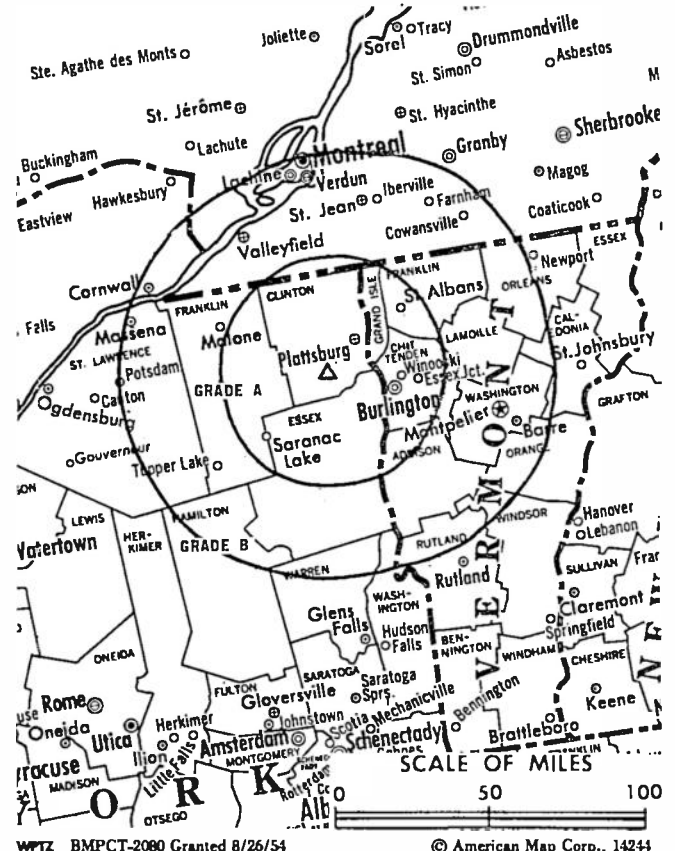
NETWORK BASE HOURLY RATE: \$700.

Station also received in Canadian markets.

BBM Weekly Reach (Spring 1986): 1,232,000

Total Households: © MSI Consumer Market Data as of 1/1/86. TV Homes, TV% and Circulation © 1986 Arbitron. County coverage based on Arbitron study.

Net Weekly Circulation	State County	Total Households	TV Households	%
50% & Over	NEW YORK			
	Clinton	27,300	26,900	99
	Essex	14,000	13,700	98
	Franklin	15,800	15,400	97
	VERMONT			
	Addison	10,500	10,200	97



WPTZ BMPCT-2080 Granted 8/26/54 © American Map Corp., 14244

Net Weekly Circulation	State County	Total Households	TV Households	%
50% & Over	Chittenden	42,800	42,100	98
	Franklin	12,400	12,300	99
	Grand Isle	1,800	1,800	100
	Lamoille	6,700	6,600	99
	Orleans	8,700	8,600	99
	Rutland	22,200	21,600	97
Washington	20,000	19,600	98	
Between 25-49%	NEW YORK			
	St Lawrence	37,700	37,000	98
Between 5-24%	VERMONT			
	Orange	8,800	8,600	98
Between 5-24%	NEW YORK			
	Hamilton	1,900	1,800	95
	Warren	21,000	20,500	98
	VERMONT			
	Caledonia	10,000	9,800	98
	Essex	2,300	2,300	100
	Windsor	20,700	20,100	97
Station Totals		284,600	278,900	97
Net Weekly Circulation (1986)			175,000	
Average Daily Circulation (1986)			114,100	

New York—Poughkeepsie

WTBY

Ch. 54

Network Service: None, independent.

Grantee: Trinity Bcstg. of New York Inc., Box 534, Fishkill, NY 12524.

Studio: Rte. 9, Merritt Rd., Fishkill.

Telephone: 914-896-4610.

Mailing Address: Box 534, Fishkill, NY 12524.

Technical Facilities: Channel No. 54 (710-716 MHz). Authorized power: 5000-kw max. & 1860-kw horizontal visual, 500-kw max. & 186-kw horizontal aural. Antenna: 1610-ft. above av. terrain, 894-ft. above ground, 1994-ft. above sea level.

Latitude	41°	43'	09"
Longitude	73°	59'	49"

Transmitter: Illinois Mtn., 4-mi. W of Poughkeepsie, near Highland.

Satellite Earth Station: Scientific-Atlanta, 7-meter; Scientific-Atlanta receivers.

News Service: AP.

Ownership: Trinity Bcstg. Network. For other interests, see Group Ownership of TV Stations.

Began Operation: April 19, 1981. Sale to present owner by Family Television Inc. approved by FCC June 2, 1982.

Represented (legal): May & Dunne.

Personnel:

CAMPBELL K. THOMPSON, vice president & station manager.
GRACE CEPHAS, director, community affairs.
CHARLES SAFFELL, chief engineer.



Highest 30 Second Rate (Aug. 1, 1985): \$90.

Arbitron Data: Not available.

New York—Riverhead

WLIG-TV

Ch. 55

Network Service: None, independent.

Licensee: WLIG-TV Inc., 175 Crossways Park W., Woodbury, NY 11797.

Studio: Wading River Hollow Rd., Ridge, NY 11961.

Mailing Address: Box 272, Woodbury, NY 11797.

Telephone: 516-364-1500.

Technical Facilities: Channel No. 55 (716-722 MHz). Authorized power: 5000-kw max. & 474-kw horizontal visual, 500-kw max. & 47.4-kw horizontal aural. Antenna: 700-ft. above av. terrain, 600-ft. above ground, 600-ft. above sea level.

Latitude 40° 53' 50"
Longitude 72° 54' 53"

Transmitter: N of Middle County Rd., near Ridge.

Satellite Earth Station: In operation.

News Service: AP.

Ownership: Michael C. Pascucci, pres., 0.68%; John A. Danzi, v.p., 2.82%; Michael C. Pascucci & Jocelyn Pascucci Trust, 69.32%; Gary L. Levine, secy.-treas., 2.82%; Marie Elaine Lombardo & Ralph A. Pascucci, 6.28% each; 4 others with 2.82% each.

Began Operation: April 28, 1985.

Represented (legal): Gammon & Grange.

Personnel:

MARVIN R. CHAUVIN, vice president & general manager.
SHARI REISMAN, sales manager.
BRUCE KLEIN, program/promotion director.
GUS ZAJIC, chief engineer.
DREW SCOTT, news director.

Highest One Hour Rate: \$2000.

Highest 30 Sec. Rate (Aug. 23, 1985): \$275.

Total Households: © MSI Consumer Market Data as of 1/1/86. TV Homes, TV% and Circulation © 1985 Arbitron. County coverage based on Arbitron study.



Net Weekly Circulation	State County	Total Households	TV Households	%
Between 5-24%	NEW YORK Suffolk	426,800	422,500	99
Station Totals		426,800	422,500	98
Net Weekly Circulation (1986)				39,100
Average Daily Circulation (1986)				12,000

New York—Rochester

WHEC-TV

Ch. 10

Network Service: CBS.

Licensee: Viacom Bcstg. Inc., 1211 Ave. of the Americas, New York, NY 10036.

Studio: 191 East Ave., Rochester, NY 14604.

Telephone: 716-546-5670. TWX: 510-253-3594.

Technical Facilities: Channel No. 10 (192-198 MHz). Authorized power: 316-kw visual, 39.8-kw aural. Antenna: 505-ft. above av. terrain, 346-ft. above ground, 1026-ft. above sea level.

Latitude 43° 08' 07"
Longitude 77° 35' 02"

Transmitter: Pinnacle Hill.

Satellite Earth Stations: 5 in operation; M/A-Com, Scientific-Atlanta & Pinzone receivers.

News Services: AP, CBS, CQI Sports Ticker.

Ownership: Viacom Bcstg. For officers & other interests, see Group Ownership of TV Stations.

Began Operation: Nov. 1, 1953 as a share-time outlet on Ch. 10 with WVET-TV. It acquired WVET-TV's half of the channel and became a full time outlet following FCC approval of the transfer on Aug. 1, 1961 (Television Digest, Vol. 17:5, 7, 32). Sale to BENI by Gannett Co. approved by FCC June 7, 1979 (Vol. 18:20; 19:24). Sale to present owner approved Oct. 18, 1983.

Represented (sales): TeleRep Inc.; Target Sales (Canada).

Represented (legal): Arent, Fox, Kintner, Plotkin & Kahn.

Represented (engineering): Lohnes & Culver.

Personnel:

ARNOLD KLINSKY, vice president & general manager.
ALAN CARTWRIGHT, director of sales.
JOHN WALSH, chief engineer.
JOSEPH LaFORNARA, business manager.

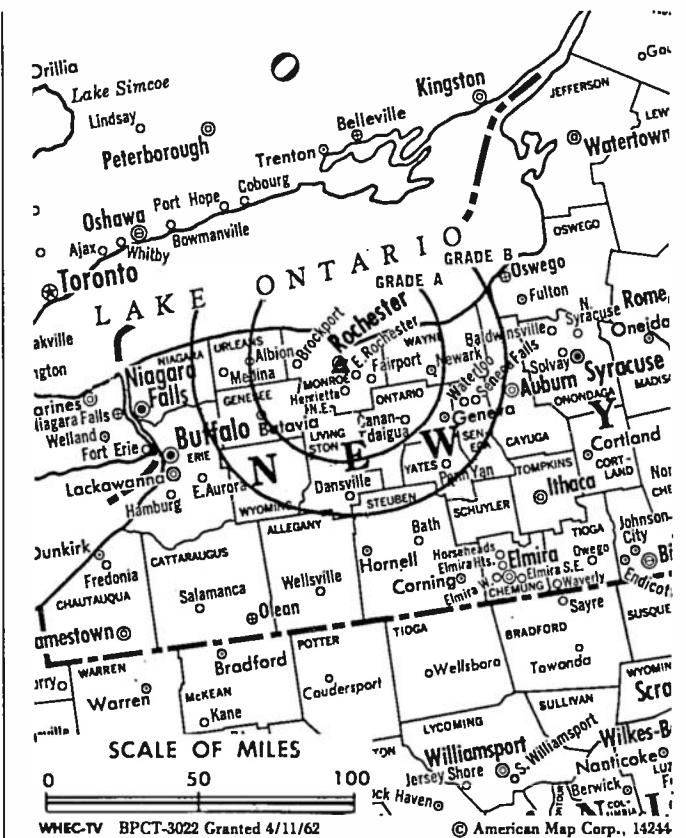
Highest 30 Sec. Rate: \$2500.

Station also received in Canadian markets.

BBM Weekly Reach (Spring 1986): 637,000

Total Households: © MSI Consumer Market Data as of 1/1/86. TV Homes, TV% and Circulation © 1986 Arbitron. County coverage based on Arbitron study.

Net Weekly Circulation	State County	Total Households	TV Households	%
50% & Over	NEW YORK			
	Genesee	21,100	20,800	99
	Livingston	19,700	19,400	98



Net Weekly Circulation	State County	Total Households	TV Households	%
50% & Over	Monroe	267,600	263,900	99
	Ontario	33,400	32,900	99
	Orleans	14,100	13,800	98
	Wayne	31,100	30,600	98
	Yates	8,700	8,500	98
Between 25-49%	NEW YORK			
	Seneca	12,000	11,900	99
	Steuben	37,000	36,100	98
	Wyoming	13,900	13,700	99
Between 5-24%	NEW YORK			
	Allegany	18,000	17,500	97
	Cayuga	28,600	28,000	98
	Schuyler	6,500	6,300	97
Station Totals		511,700	503,400	98
Net Weekly Circulation (1986)			369,000	
Average Daily Circulation (1986)			224,000	

New York—Rochester

WOKR

Ch. 13

Network Service: ABC.

Licensee: Flower City Television Corp., Box L, 4225 W. Henrietta Rd., Rochester, NY 14623.

Studio: 4225 W. Henrietta Rd., Rochester, NY.

Telephone: 716-334-8700.

Mailing Address: Box L, Rochester, NY 14623.

Technical Facilities: Channel No. 13 (210-216 MHz). Authorized power: 316-kw visual, 47.9-kw aural. Antenna: 500-ft. above av. terrain, 360.5-ft. above ground, 1027-ft. above sea level.

Latitude 43° 08' 07"
Longitude 77° 35' 03"

Transmitter: Pinnacle Hill, Brighton.

Satellite Earth Stations: 2 in operation; Simulcast, 7-meter; Avantek & Harris receivers.

News Service: AP.

Ownership: Gillett Group Inc., 100%. For officers & other interests, see Group Ownership of TV Stations.

Began Operation: Sept. 15 1962 as an interim operation owned equally by 8 applicants for Ch. 13. FCC granted application of Flower City TV Corp. Aug. 3, 1967 (Television Digest, Vol. 7:32). Flower City began operation after March 1, 1970. Sale to Post Corp. approved by FCC Aug. 15, 1977 (Vol. 17:16). Sale to present owner approved June 19, 1984.

Represented (sales): MMT Sales Inc.

Represented (legal): Pepper & Corazzini.

Personnel:

- VINCENT DeLUCA, general manager.
- KENT BECKWITH, general sales manager.
- DONALD J. LOY, program & creative services director.
- JAMES RYAN, controller.
- CLYDE PARKER, engineering manager.
- GERRY WALKER, director, public affairs.
- GIL BUETTNER, news director.
- CRAIG D. HESLOR, production manager.
- MARIANNE FOSCO, traffic manager.

Highest 30 Sec. Rate: \$1100.

NETWORK BASE HOURLY RATE: \$950.

Total Households: © MSI Consumer Market Data as of 1/1/86. TV Homes, TV% and Circulation © 1986 Arbitron. County coverage based on Arbitron study.

Net Weekly Circulation	State County	Total Households	TV Households	%
50% & Over	NEW YORK Genesee	21,100	20,800	99



Net Weekly Circulation	State County	Total Households	TV Households	%
50% & Over	Livingston	19,700	19,400	98
	Monroe	267,600	263,900	99
	Ontario	33,400	32,900	99
	Orleans	14,100	13,800	98
	Wayne	31,100	30,600	98
Between 25-49%	NEW YORK Seneca	12,000	11,900	99
	Wyoming	13,900	13,700	99
	Yates	8,700	8,500	98
Between 5-24%	NEW YORK Allegany	18,000	17,500	97
	Cayuga	28,600	28,000	98
	Schuyler	6,500	6,300	97
	Steuben	37,000	36,100	98
Station Totals		511,700	503,400	98
Net Weekly Circulation (1986)			364,500	
Average Daily Circulation (1986)			220,900	

New York—Rochester

WROC-TV

Ch. 8

Network Service: NBC.

Licensee: WROC Inc./Television Station Partners.

Studio: 201 Humboldt St., Rochester, NY 14610.

Telephone: 716-288-8400. TWX: 510-253-5407.

Technical Facilities: Channel No. 8 (180-186 MHz). Authorized power: 316-kw visual, 48.5-kw aural. Antenna: 505-ft. above av. terrain, 346-ft. above ground, 1026-ft. above sea level.

Latitude 43° 08' 07"
Longitude 77° 35' 02"

Transmitter: Pinnacle Hill, Brighton.

Multichannel TV Sound: Stereo only.

Satellite Earth Stations: Harris, 6.1-meter (2); Common Carrier, 3.3-meter & 3-meter; Harris receivers.

News Services: AP, NBC.

Ownership: Television Station Partners, 100%. For other interests, see Group Ownership of TV Stations.

Began Operation: June 11, 1949. Sale to present owners by Ziff Corp. approved by FCC Jan. 18, 1983 (Television Digest, Vol. 22:30). Sold to Ziff by Rust Craft Bcstg. March 22, 1979. FCC approved sale May 10, 1978 (Vol. 17:26, 27, 36, 38; 18:20, 31). Sale to Rust Craft Bcstg. by Veterans Bcstg. approved Feb. 10, 1965 (Vol. 4:39, 46; 5:7). Previous sale to Veterans Bcstg. by Transcontinent TV Corp. approved Nov. 15, 1961. Sale to Transcontinent by Stromberg-Carlson div. of General Dynamics Corp. approved by FCC July 18, 1956 (Vol. 12:24, 29).

Represented (sales): Petry Television Inc.

Represented (legal): McKenna, Wilkinson & Kittner.

Represented (engineering): Jules Cohen & Associates, P.C.

Personnel:

RALPH E. BECKER, president.
THOMAS KENNEY, vice president & general manager.
DAVID NOLAN, news director.
ALICIA RODRIGUEZ, program manager.
JOHN COON, chief engineer.

Highest 30 Sec. Rate (July 29, 1986): \$3500.

NETWORK BASE HOURLY RATE: \$1400.

Station also received in Canadian markets.

BBM Weekly Reach (Spring 1986): 748,000

Total Households: © MSI Consumer Market Data as of 1/1/86. TV Homes, TV% and Circulation © 1986 Arbitron. County coverage based on Arbitron study.

Net Weekly Circulation	State County	Total Households	TV Households	%
50% & Over	NEW YORK Genesee	21,100	20,800	99



WROC-TV Doc.-13858 Granted 7/27/61

© American Map Corp., 14244

Net Weekly Circulation	State County	Total Households	TV Households	%
50% & Over	Livingston	19,700	19,400	98
	Monroe	267,600	263,900	99
	Ontario	33,400	32,900	99
	Orleans	14,100	13,800	98
	Wayne	31,100	30,600	98
NEW YORK	Seneca	12,000	11,900	99
	Yates	8,700	8,500	98
NEW YORK	Allegany	18,000	17,500	97
	Cayuga	28,600	28,000	98
	Oswego	41,400	40,800	99
	Schuyler	6,500	6,300	97
	Steuben	37,000	36,100	98
Station Totals		553,100	544,200	98
Net Weekly Circulation (1986)			363,100	
Average Daily Circulation (1986)			210,100	

New York—Rochester

WUHF

Ch. 31

Network Service: None, independent.

Licensee: Malrite TV of New York Inc., Statler Office Tower, Euclid Ave. & E. 12th St., Cleveland, OH 44115.

Studio: 360 East Ave., Rochester, NY 14604.

Telephone: 716-232-3700.

Technical Facilities: Channel No. 31 (572-578 MHz). Authorized power: 1000-kw max. & 759-kw horizontal visual, 151-kw horizontal aural. Antenna: 500-ft. above av. terrain, 345-ft. above ground, 1018-ft. above sea level.

Latitude 43° 08' 07.0"
Longitude 77° 35' 02.5"

Transmitter: Pinnacle Hill, Rochester.

Multichannel TV Sound: Stereo only.

Satellite Earth Stations: MSC, 6-meter; Scientific-Atlanta, 3.6-meter; 3.9-meter Ku-band; Microdyne & M/A-Com receivers.

News Service: INN.

Ownership: Malrite Communications Group Inc. For other interests, see Group Ownership of TV Stations.

Began Operation: Jan. 27, 1980.

Represented (sales): Blair Television.

Represented (legal): Shrinsky, Weitzman & Eisen, P.C.

Represented (engineering): Ralph Evans Associates.

Personnel:

RICK RAMBALDO, vice president & general manager.
DALE HARTNETT, program director.
DON MORAN, local sales manager.
ED GLASGOW, national sales manager.

Rates: Not available.

Total Households: © MSI Consumer Market Data as of 1/1/86. TV Homes, TV% and Circulation © 1986 Arbitron. County coverage based on Arbitron study.

Net Weekly Circulation	State County	Total Households	TV Households	%
50% & Over	NEW YORK			
	Livingston	19,700	19,400	98
	Monroe	267,600	263,900	99
	Ontario	33,400	32,900	99



Net Weekly Circulation	State County	Total Households	TV Households	%
50% & Over	Wayne	31,100	30,600	98
Between 25-49%	NEW YORK			
	Genesee	21,100	20,800	99
	Orleans	14,100	13,800	98
	Seneca	12,000	11,900	99
	Wyoming	13,900	13,700	99
Between 5-24%	NEW YORK			
	Allegany	18,000	17,500	97
	Cayuga	28,600	28,000	98
	Steuben	37,000	36,100	98
Station Totals		496,500	488,600	98
Net Weekly Circulation (1986)			239,000	
Average Daily Circulation (1986)			106,100	

New York—Smithtown

WSNL-TV

Ch. 67

(Satellite of WWHT, New York-Newark)

Network Service: None, independent.

Licensee: Silver King Broadcasting of New Jersey.

Studio: 3200 Expressway Dr. S., Central Islip, Long Island, NY 11722.

Telephone: 201-643-6800.

Technical Facilities: Channel No. 67 (788-794 MHz). Authorized power: 5000-kw max. & 2612-kw horizontal visual, 261.2-kw max. aural. Antenna: 714-ft. above av. terrain, 675-ft. above ground, 815-ft. above sea level.

Latitude	40°	53'	23"
Longitude	72°	57'	10"

Transmitter: 666 Middle Country Rd., Middle Island, NY 11953.

Multichannel TV Sound: Stereo only.

Satellite Earth Station: RCA Ku-band; M/A-Com receivers.

Ownership: See WWHT(TV), New York, NY-Newark, NJ. For other interests, see Silver King Bcstg. under Group Ownership of TV Stations.

Began Operation: Nov. 18, 1973. Left air June 20, 1975. Resumed operation Dec. 15, 1979. Began subscription TV operation Jan. 11, 1980. Sale to Wometco Enterprises Inc. approved by FCC Nov. 18, 1980. Transfer of control to WBC Bcstg. approved April 16, 1984. Resumed full-time commercial operation June 1, 1985. Sale to present owner approved by FCC Sept. 16, 1986 (Television Digest, Vol. 26:32).

Represented (sales): Petry Television Inc.



Represented (legal): Wiley, Rein & Fielding.

Represented (engineering): Moffet, Larson & Johnson, P.C.

Personnel:

JAMES FLYNN, vice president & general manager.
 JOSEPH GIARDINA, vice president, engineering.
 JOHN NEUHAUS, chief engineer.

Highest 30 Sec. Rate (July 1, 1986): \$300.

Arbitron Data: Not available.



New York—Syracuse

WIXT

Ch. 9

Network Service: ABC.

Licensee: WIXT-TV Inc., Box 699, 5904 Bridge St., East Syracuse, NY 13057.

Studio: 5904 Bridge St., East Syracuse, NY 13057.

Telephone: 315-446-4780. TWX: 710-541-0565.

Technical Facilities: Channel No. 9 (186-192 MHz). Authorized power: 79.6-kw visual, 11.8-kw aural. Antenna: Directional, 1520-ft. above av. terrain, 964-ft. above ground, 2549-ft. above sea level.

Latitude 43° 03' 21"
Longitude 76° 03' 55"

Transmitter: Atop Mt. Sevier, Pompey, Onondaga County.

Satellite Earth Stations: Prodelin, 5-meter; Comtech, 3.8-meter; Microdyne & Pinzone receivers.

News Services: AP, UPI, ABC.

Ownership: Ackerley Communications Inc. Barry A. Ackerley, pres., 98.2%; Lewis B. Blakeny Jr., secy.-treas.; First Chicago Investment Corp., 1.8%. Ackerley also owns KKTU, Colorado Springs, CO, KGET(TV), Bakersfield, CA; KCBA(TV), Salinas-Monterey, CA & KVOS-TV, Bellingham, WA.

Began Operation: Sept. 9, 1962 as joint operation by ten applicants for the channel. Assignment of CP granted by FCC to a merger of five applicants, May 24, 1968. Transfer of control from other applicants to Outlet Co. approved by FCC July 19, 1972 (Television Digest, Vol. 11:20; 12:30). Sale to Coca Cola Bottling Co., Larry H. Israel, et al., approved by FCC Nov. 15, 1977 (Vol. 17:24, 36; 18:2). Sale to present owners approved April 16, 1982 (Vol. 22:7).

Represented (sales): Katz Television.

Represented (legal): Rubin, Winston & Diercks.

Represented (engineering): Jules Cohen Associates.

Personnel:

STEPHEN KRONQUEST, general manager.
DAVID KRAUSE, general sales manager.
JOHN KING, chief engineer.
BERNARD J. AIELLO, operations manager.
JEFF SCHEIDECKER, news director.

Highest 30 Sec. Rate (July 17, 1985): \$1500.

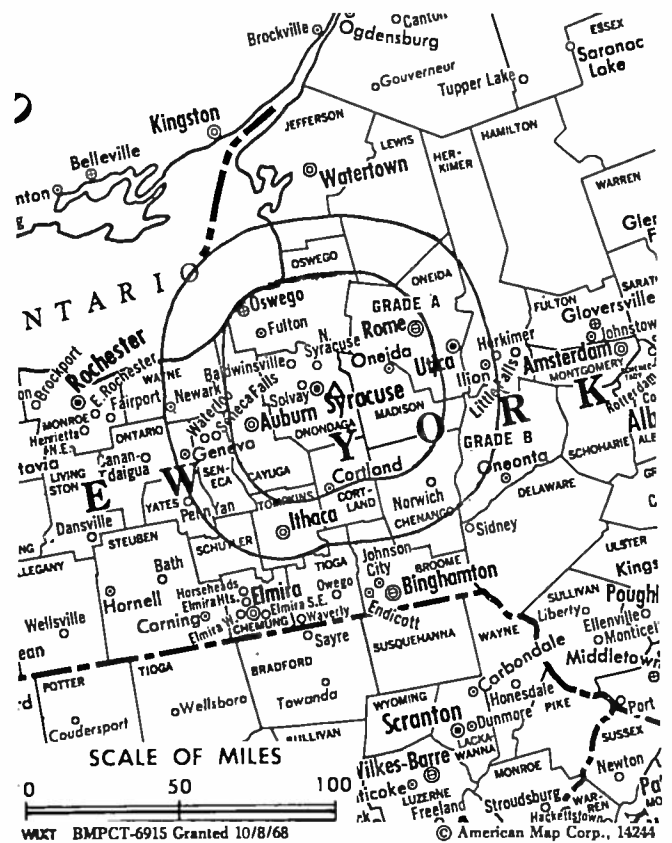
NETWORK BASE HOURLY RATE: \$925.

Station also received in Canadian markets.

BBM Weekly Reach (Spring 1986): 62,000

Total Households: © MSI Consumer Market Data as of 1/1/86. TV Homes, TV% and Circulation © 1986 Arbitron. County coverage based on Arbitron study.

Net Weekly Circulation	State County	Total Households	TV Households	%
50% & Over	NEW YORK			
	Cayuga	28,600	28,000	98
	Chenango	18,300	17,900	98
	Cortland	17,100	16,800	98
	Madison	22,400	22,000	98
	Oneida West	32,400	31,900	98
	Onondaga	171,900	169,700	99



Net Weekly Circulation	State County	Total Households	TV Households	%
50% & Over	Oswego	41,400	40,800	99
	Otsego	21,700	21,100	97
	Seneca	12,000	11,900	99
	Tompkins	32,100	30,600	95
	Yates	8,700	8,500	98
Between 25-49%	NEW YORK			
	Delaware	17,100	16,500	96
	Lewis	8,900	8,700	98
	Oneida East	57,700	56,800	99
	Ontario	33,400	32,900	99
	St Lawrence	37,700	37,000	98
	Schuyler	6,500	6,300	97
Wayne	31,100	30,600	98	
Between 5-24%	NEW YORK			
	Broome	79,600	78,400	98
	Franklin	15,800	15,400	97
	Hamilton	1,900	1,800	95
	Herkimer	24,300	23,900	98
	Jefferson	32,500	32,000	98
Steuben	37,000	36,100	98	
Tioga	18,500	18,200	98	
Station Totals		808,600	793,800	99
Net Weekly Circulation (1986)			422,700	
Average Daily Circulation (1986)			234,500	

New York—Syracuse

WSYT

Ch. 68

Network Service: None, independent.

Grantee: Thomas J. Flatley, 50 Braintree Hill Office Park, Braintree, MA 02184.

Studio: 1000 James St., Syracuse, NY 13203.

Telephone: 315-472-6800.

Technical Facilities: Channel No. 68 (794-800 MHz). Authorized power: 1000-kw max. visual, 100-kw max. aural. Antenna: 966-ft. above av. terrain, 500-ft. above ground, 2120-ft. above sea level.

Latitude 42° 52' 50"
Longitude 76° 11' 59"

Transmitter: Barker St., Otisco Twp.

Multichannel TV Sound: Stereo & separate audio program.

Satellite Earth Stations: 2 in operation; Scientific-Atlanta receivers.

Ownership: Thomas J. Flatley. Flatley is licensee of WNHT(TV), Concord, NH.

Began Operation: Feb. 15, 1986.

Represented (legal): Sutherland, Asbill & Brennan.

Personnel:

VINCENT V. ARMINIO, general manager.
THOMAS M. DISINGER, station manager.

Rates: Not available.



New York—Syracuse

WSTM-TV

Ch. 3

Network Service: NBC.

Licensee: WSTM-TV Inc., 1030 James St., Syracuse.

Studio: 1030 James St., Syracuse, NY 13203.

Telephone: 315-474-5000. TWX: 710-541-0428.

Technical Facilities: Channel No. 3 (60-66 MHz). Authorized power: 100-kw visual, 20-kw aural. Antenna: 1000-ft. above av. terrain, 594-ft. above ground, 2037-ft. above sea level.

Latitude 42° 56' 40"
Longitude 76° 07' 08"

Transmitter: Sentinel Heights.

Satellite Earth Stations: Harris, 6-meter & 3-meter; Harris receivers.

News Service: AP.

Ownership: BK & K Inc., 100%. George D. Lilly, pres.-treas., Ronald Phillips & Richard B. Armfield Jr., 33.33% each; Arnold Zaff, secy. Lilly owns SJL Inc., see Group Ownership of TV Stations. Armfield has interest in WFKT(TV), Fayetteville, NC. Zaff has interest in WEIC-AM-FM, Charlestown, IL & cable television systems.

Begin Operation: Feb. 15, 1950. Sale to Times Mirror Co. by Newhouse Bcstg. Corp. approved by FCC March 27, 1980 (Television Digest, Vol. 18:50; 19:19). Sale to present owner approved April 17, 1986 (Vol. 26:17).

Represented (sales): Harrington, Righter & Parsons Inc.

Represented (legal): Hogan & Hartson.

Represented (engineering): by Lohnes & Culver.

Personnel:

GEORGE D. LILLY, president.
RONALD W. PHILIPS, vice president & general manager.
LEO M. MacCOURTNEY JR., general sales manager.
CHARLES BIVINS JR., program director.
MARNIE BLOUNT-GOWAN, promotion director.
GERARD KLEIN, news director.
ROBERT J. PARKHURST, chief engineer.

Rates: Not available.

Station also received in Canadian markets.

BBM Weekly Reach (Spring 1986): 82,000

Total Households: © MSI Consumer Market Data as of 1/1/86. TV Homes, TV% and Circulation © 1986 Arbitron. County coverage based on Arbitron study.

Net Weekly Circulation	State County	Total Households	TV Households	%
50% & Over	NEW YORK			
	Cayuga	28,600	28,000	98
	Chenango	18,300	17,900	98
	Cortland	17,100	16,800	98
	Jefferson	32,500	32,000	98
	Lewis	8,900	8,700	98
	Madison	22,400	22,000	98



Net Weekly Circulation	State County	Total Households	TV Households	%
50% & Over	Oneida West	32,400	31,900	98
	Onondaga	171,900	169,700	99
	Oswego	41,400	40,800	99
	Seneca	12,000	11,900	99
	Tompkins	32,100	30,600	95
	Yates	8,700	8,500	98
Between 25-49%	NEW YORK			
	Oneida East	57,700	56,800	99
	Ontario	33,400	32,900	99
	Otsego	21,700	21,100	97
	Schuyler	6,500	6,300	97
Between 5-24%	NEW YORK			
	Chemung	34,900	34,200	98
	Delaware	17,100	16,500	96
	Herkimer	24,300	23,900	98
	St Lawrence	37,700	37,000	98
Steuben	37,000	36,100	98	
Tioga	18,500	18,200	98	
Station Totals		746,200	732,400	98
Net Weekly Circulation (1986)			440,300	
Average Daily Circulation (1986)			269,200	

New York—Syracuse

WTVH

Ch. 5

Network Service: CBS.

Licensee: Meredith Corp., 980 James St., Syracuse, NY 13203.

Studio: 980 James St., Syracuse, NY 13203.

Telephone: 315-425-5555. TWX: 710-541-0443.

Technical Facilities: Channel No. 5 (76-82 MHz). Authorized power: 100-kw visual, 20-kw aural. Antenna: 950-ft. above av. terrain, 556-ft. above ground, 1914-ft. above sea level.

Latitude 42° 57' 19"
Longitude 76° 06' 34"

Transmitter: 3791 Sentinel Heights Rd., 0.32-miles E and 0.34-miles N of Sentinel Heights & Jim Bull Rds., Lafayette, NY.

Satellite Earth Station: Antenna Technology, 7-meter; Simulsat receivers.

News Services: AP, UPI.

Ownership: Meredith Corp. For other interests, see Group Ownership of TV Stations.

Began Operation: Dec. 1, 1948.

Represented (sales): MMT Sales Inc.

Represented (legal): Haley, Bader & Potts.

Represented (engineering): A. D. Ring & Associates.

Personnel:

- CATHY CREANY, vice president & general manager.
- MICHAEL COLLINS, general sales manager.
- MARK ROBERTS, national sales manager.
- LOUIS DENNIG, program manager.
- DALE BOOTH, operations director.
- JIM HOLLAND, news director.
- EDWARD D. LEWIS, director of engineering.
- DAVE OETJEN, promotion director.
- ROBERT DIETZ, business manager.

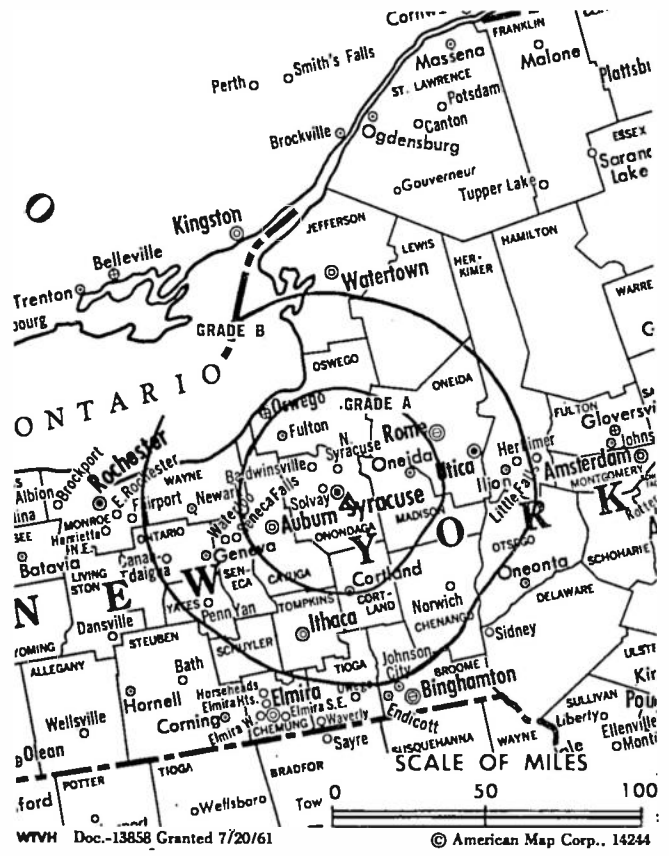
Highest One Hour Rate: \$3000.

Highest 30 Sec. Rate: \$1500.

NETWORK BASE HOURLY RATE: \$1650.

Total Households: © MSI Consumer Market Data as of 1/1/86. TV Homes, TV% and Circulation © 1986 Arbitron. County coverage based on Arbitron study.

Net Weekly Circulation	State County	Total Households	TV Households	%
50% & Over	NEW YORK			
	Cayuga	28,600	28,000	98
	Chenango	18,300	17,900	98
	Cortland	17,100	16,800	98
	Herkimer	24,300	23,900	98
	Madison	22,400	22,000	98
	Oneida East	57,700	56,800	99
Oneida West	32,400	31,900	98	



Net Weekly Circulation	State County	Total Households	TV Households	%
50% & Over	Onondaga	171,900	169,700	99
	Oswego	41,400	40,800	99
	Schuyler	6,500	6,300	97
	Seneca	12,000	11,900	99
	Tompkins	32,100	30,600	95
Yates	8,700	8,500	98	
Between 25-49%	NEW YORK			
	Jefferson	32,500	32,000	98
	Lewis	8,900	8,700	98
	Ontario	33,400	32,900	99
Wayne	31,100	30,600	98	
Between 5-24%	NEW YORK			
	Chemung	34,900	34,200	98
	Delaware	17,100	16,500	96
	Hamilton	1,900	1,800	95
	Otsego	21,700	21,100	97
Steuben	37,000	36,100	98	
Tioga	18,500	18,200	98	
Station Totals		710,400	697,200	98
Net Weekly Circulation (1986)			460,900	
Average Daily Circulation (1986)			273,100	

New York—Utica

WKTV

Ch. 2

Network Service: NBC.

Licensee: Harron Communications Corp., Smith Hill Rd. 13502.

Studio: Smith Hill Rd.

Mailing Address: Box 2, Utica, NY 13503.

Telephone: 315-733-0404. TWX: 315-797-1832.

Technical Facilities: Channel No. 2 (54-60 MHz). Authorized power: 34.7-kw visual, 6.9-kw aural. Antenna: Directional, 1380-ft. above av. terrain, 1065-ft. above ground, 2381-ft. above sea level.

Latitude 43° 06' 09"
Longitude 74° 56' 27"

Transmitter: Near Middleville, NY.

Satellite Earth Station: Harris, 6-meter; Harris receivers.

Multichannel TV Sound: Stereo only.

News Service: AP.

Ownership: Margaret E. Harron Trust, 12%; Paul F. Harron Trust, 16%; Margaret H. Bruder & Patricia H. Imbesi Trusts, 21% each; PFH Corp., 23%; Paul F. Harron Estate Trust, 5%; Regina H. Hanson, 2%. Harron also owns WMTW-TV Poland Spring, ME; has multiple cable interests.

Began Operation: Dec. 1, 1949. Sale to present owners by Kallet Theatres principals approved by FCC Dec. 30, 1958 (Television Digest, Vol. 14:45, 46, 49; 15:1).

Represented (sales): Katz Television.

Represented (legal): Hogan & Hartson.

Represented (engineering): A. D. Ring & Associates.

Personnel:

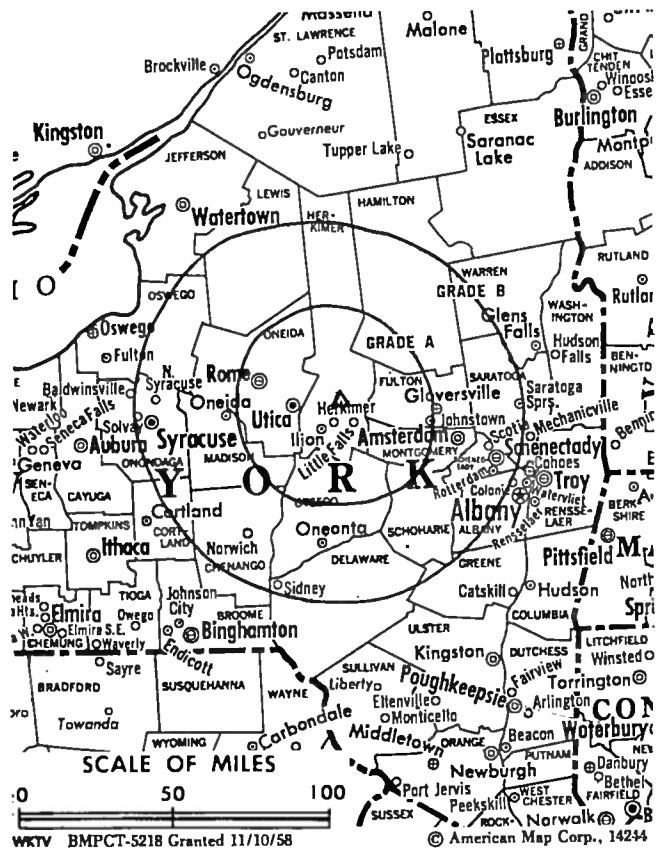
PAUL F. HARRON, president.
SHELDON STORRIER, vice president & general manager.
DANIEL GERMAN, program & operations manager.

Highest 30 Sec. Rate: \$450.

NETWORK BASE HOURLY RATE: \$912.

Total Households: © MSI Consumer Market Data as of 1/1/86. TV Homes, TV% and Circulation © 1986 Arbitron. County coverage based on Arbitron study.

Net Weekly Circulation	State County	Total Households	TV Households	%
50% & Over	NEW YORK			
	Herkimer	24,300	23,900	98
	Oneida East	57,700	56,800	99



Net Weekly Circulation	State County	Total Households	TV Households	%
50% & Over	Oneida West	32,400	31,900	98
	Otsego	21,700	21,100	97
Between 25-49%	NEW YORK			
	Chenango	18,300	17,900	98
	Hamilton	1,900	1,800	95
	Lewis	8,900	8,700	98
	Montgomery	20,200	19,800	98
Schoharie	10,900	10,600	97	
Between 5-24%	NEW YORK			
	Delaware	17,100	16,500	96
	Fulton	21,600	21,200	98
Madison	22,400	22,000	98	
Station Totals		257,400	252,200	97
Net Weekly Circulation (1986)			152,700	
Average Daily Circulation (1986)			94,400	

New York—Utica

WTUV

Ch. 33

Network Service: None, independent.

Grantee: Mohawk Valley Bcstg. Inc., 401 W. Kirkpatrick St., Syracuse, NY 13204.

Studio: 401 W. Kirkpatrick St., Syracuse, NY 13204.

Telephone: 315-472-0200.

Technical Facilities: Channel No. 33 (584-590 MHz). Authorized power: 42.5-kw max. visual, 4.25-kw max. aural. Antenna: 647-ft. above av. terrain, 175-ft. above ground, 1550-ft. above sea level.

Latitude 43° 02' 14"
Longitude 75° 26' 40"

Transmitter: Prospect Hill, Skyline Dr., Kirkland.

Ownership: Craig Fox & Kevin O'Kane, 50% each. For other Fox interests, see WOLF-TV, Scranton, PA.

Began Operation: July 1, 1986.

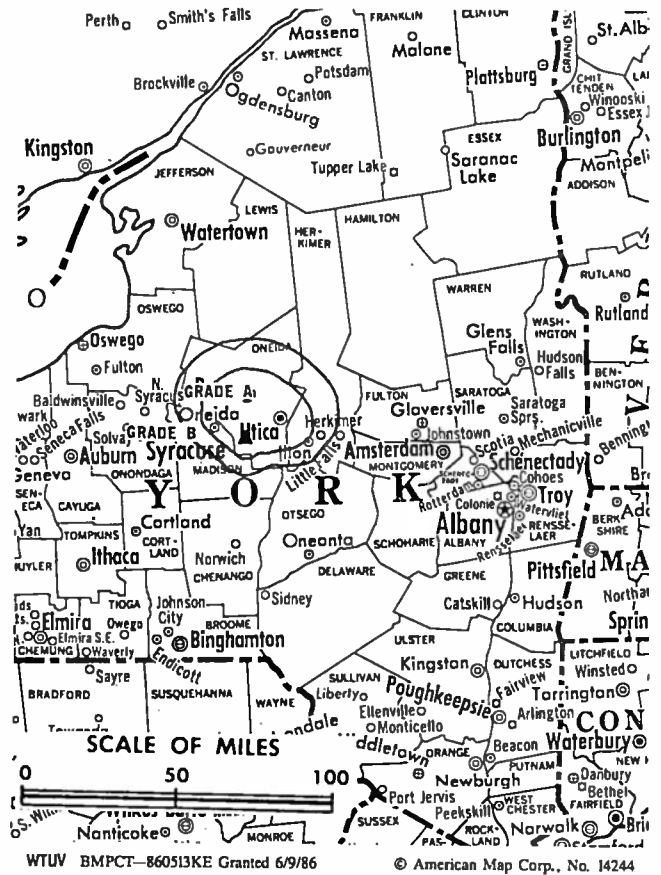
Represented (legal): James L. Oyster.

Personnel:

CRAIG FOX, vice president & general manager.
KEVIN O'KANE, program & promotion director.

Highest One Hour Rate: \$300.

Highest 30 Sec. Rate: \$75.



New York—Utica-Rome

WUTR

Ch. 20

Network Service: ABC.

Licensee: Roy H. Park Bcstg. of Utica-Rome Inc., Box 20, Utica, NY 13503.

Studio: Smith Hill, Deerfield.

Telephone: 315-797-5220.

Mailing Address: Box 20, Utica, NY 13503.

Technical Facilities: Channel No. 20 (506-512 MHz). Authorized power: 1156-kw max. & 748-kw horizontal visual, 115.6-kw max. & 74.8-kw horizontal aural. Antenna: 798-ft. above av. terrain, 427-ft. above ground, 1643-ft. above sea level.

Latitude 43° 08' 43"
Longitude 75° 10' 35"

Transmitter: Atop Smith Hill, approx. 2-mi. NE of city limits.

News Service: AP.

Ownership: Park Communications Inc. For other interests, see Group Ownership of TV Stations.

Began Operation: Feb. 28, 1970.

Represented (sales): Blair Television.

Represented (legal): McKenna, Wilkinson & Kittner.

Represented (engineering): A. D. Ring & Associates.

Personnel:

EDWARD ADAMS, general manager.
PAUL KENNEDY, sales manager.
GREG STETSON, program director.
KATHY CONTINO TURNER, news director.
ROBERT HAJEC, chief engineer.

Highest 30 Sec. Rate (May 1985): \$450.

NETWORK BASE HOURLY RATE: \$200.

Total Households: © MSI Consumer Market Data as of 1/1/86. TV Homes, TV% and Circulation © 1986 Arbitron. County coverage based on Arbitron study.

Net Weekly Circulation	State County	Total Households	TV Households	%
50% & Over	NEW YORK			
	Herkimer	24,300	23,900	98
	Oneida East	57,700	56,800	99
	Oneida West	32,400	31,900	98



Net Weekly Circulation	State County	Total Households	TV Households	%
Between 25-49%	NEW YORK			
	Jefferson	32,500	32,000	98
	Lewis	8,900	8,700	98
	Otsego	21,700	21,100	97
Between 5-24%	NEW YORK			
	Chenango	18,300	17,900	98
	Madison	22,400	22,000	98
	Montgomery	20,200	19,800	98
	St Lawrence	37,700	37,000	98
Station Totals		276,100	271,100	98
Net Weekly Circulation (1986)			119,000	
Average Daily Circulation (1986)			62,100	

New York—Watertown

WFYF

Ch. 50

Network Service: ABC.

Grantee: Moreland Broadcast Assoc., 516 E. Moreland Ave., Wyndmoor, PA 19118.

Studio: Arsenal St., Watertown, NY.

Mailing Address: Box 6250, Watertown, NY 13601.

Technical Facilities: Channel No. 50 (686-692 MHz). Authorized power: 1200-kw max. visual, 120-kw max. aural. Antenna: 486-ft. above av. terrain, 306-ft. above ground, 1296-ft. above sea level.

Latitude	43°	57'	25"
Longitude	75°	49'	21"

Transmitter: State Hwy. 126, Rutland, 5.7-mi. E of Watertown boundary.

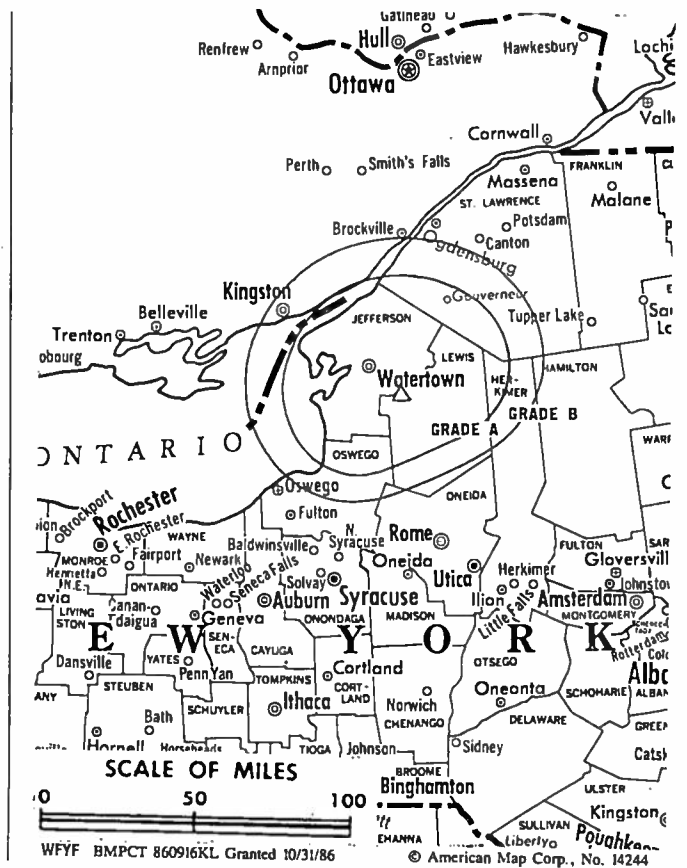
Ownership: Craig L. Fox, George W. Kimble, David C. Schaller, Guyon W. Turner, gen. partners, 25% each. For other Fox, Kimble & Turner interests, see WOLF-TV, Scranton, PA.

Due to Begin Operation: December 1, 1986.

Represented (legal): Latham, Watkins & Hills.

Personnel:
DAVID J. ALTERI, general manager.

Rates: Not available.



New York—Carthage-Watertown

WWNY-TV

Ch. 7

Network Service: CBS, NBC, ABC.

Licensee: Watertown/Carthage Television Corp., 120 Arcade St., Watertown.

Studio: 120 Arcade St., Watertown, NY 13601.

Telephone: 315-788-3800, Watertown.

TWX: 510-257-4650, Watertown.

Technical Facilities: Channel No. 7 (174-180 MHz). Authorized power: 316-kw visual, 47-kw aural. Antenna: 720-ft. above av. terrain, 574-ft. above ground, 1696-ft. above sea level, using 0.36° electrical beam tilt.

Latitude 43° 57' 16"
Longitude 75° 43' 45"

Holds CP for change to 1030-ft. above av. terrain, 798-ft. above ground, 2295-ft. above sea level, lat. 43° 52' 39", long. 75° 42' 48"; transmitter to Hays Rd., 0.28-mi. W of NY State Rte. 194, 2.3-mi. SW of Copenhagen.

Transmitter: Champion Rd., 6-mi. W of Carthage & 9-mi. E of Watertown.

Satellite Earth Stations: In operation; Scientific-Atlanta receivers.

News Service: UPI.

Ownership: Howard J. Brown, pres.; Eugene W. Schulte, v.p.-secy.; United Communications Corp., 100%. UCC ownership: Howard J. Brown, pres., 68.6%; Eugene W. Schulte, v.p.-secy.-treas., 6.9%; Roger O. Brown, 7.3%; Elizabeth K. Brown, 2.8%; 13 others. UCC owns 93% & Schulte owns 5% of Mankato Bcstg. Corp., licensee of KEYC-TV, Mankato, MN.

Began Operation: Oct. 22, 1954. Sale to present owner by Johnson Newspaper Corp. approved by FCC May 11, 1981.

Represented (sales): Katz Television; Canadian Communications Corp.

Represented (legal): Wiley, Rein & Fielding.

Represented (engineering): Moffet, Larson & Johnson, P.C.

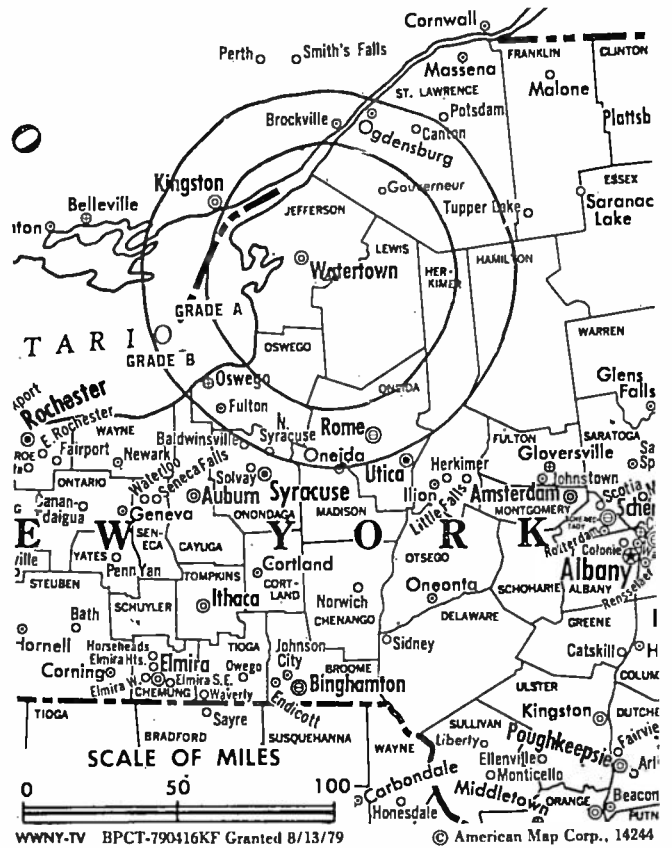
Personnel:

KEVIN T. MASTELLON, general manager.
JOHN A. SHATRAW, director of promotion.
DAVID CUMMINGS, director of operations.
CATHY PIRCSUK, news director.
JAMES BERNIER, director of engineering.
PETER FAZIO, sales manager.

Highest 30 Sec. Rate: \$750.

NETWORK BASE HOURLY RATE: \$675.

Station also received in Canadian markets.



BBM Weekly Reach (Spring 1986): 297,000

Total Households: © MSI Consumer Market Data as of 1/1/86. TV Homes, TV% and Circulation © 1986 Arbitron. County coverage based on Arbitron study.

Net Weekly Circulation	State County	Total Households	TV Households	%
50% & Over	NEW YORK			
	Jefferson	32,500	32,000	98
	Lewis	8,900	8,700	98
	St Lawrence	37,700	37,000	98
Between 5-24%	NEW YORK			
	Oswego	41,400	40,800	99
Station Totals		120,500	118,500	98
Net Weekly Circulation (1986)			80,700	
Average Daily Circulation (1986)			58,100	

New York

WOR-TV, New York
(Arbitron Data Continued)

Net Weekly Circulation	State County	Total Households	TV Households	%
Between 25-49%	NEW JERSEY			
	Atlantic	78,900	77,300	98
	Cape May	39,300	38,600	98
	Hunterdon	33,400	32,900	99
	Mercer	111,000	109,300	98
	Morris	144,000	142,900	99
	Somerset	73,600	72,800	99
	Sussex	45,100	44,300	98
	Warren	32,500	32,000	98
	NEW MEXICO			
	Dona Ana	38,000	36,700	97
	NEVADA			
	Humboldt	4,500	4,300	96
	NEW YORK			
	Broome	79,600	78,400	98
	Chautauqua	54,800	53,800	98
	Chemung	34,900	34,200	98
	Cortland	17,100	16,800	98
	Dutchess	89,700	87,900	98
	Fulton	21,600	21,200	98
	Herkimer	24,300	23,900	98
	Jefferson	32,500	32,000	98
	Madison	22,400	22,000	98
	Montgomery	20,200	19,800	98
	New York	746,100	707,600	95
Oneida East	57,700	56,800	99	
Oneida West	32,400	31,900	98	
Otsego	21,700	21,100	97	
Putnam	28,900	28,400	98	
Rockland	87,100	85,800	99	
St Lawrence	37,700	37,000	98	
Saratoga	59,900	59,100	99	
Seneca	12,000	11,900	99	
Steuben	37,000	36,100	98	
Tompkins	32,100	30,600	95	
Ulster	61,700	60,000	97	
Warren	21,000	20,500	98	
PENNSYLVANIA				
Beaver	73,700	72,800	99	
Blair	51,000	50,100	98	
Cambria	65,200	64,300	99	
Carbon	21,300	20,900	98	
Centre	39,200	38,100	97	
Clearfield	30,500	29,900	98	
Clinton	14,300	14,000	98	
Lackawanna	84,700	83,600	99	
Lehigh	108,400	106,800	99	
Luzerne	131,000	129,100	99	
Lycoming	44,400	43,000	97	
Mc Kean	18,600	18,100	97	
Mifflin	17,700	17,100	97	
Monroe	29,900	29,300	98	
Northampton	86,300	84,900	98	
Northumberland	39,600	38,500	97	
Schuylkill	62,700	61,400	98	
Union	11,000	10,500	95	
TEXAS				
Dimmit	3,600	3,400	94	
Edwards	700	700	100	
Garza	1,900	1,900	100	
WYOMING				
Crook	2,200	2,100	95	
Between 5-24%	ALABAMA			
	Autauga	11,900	11,700	98
	Barbour	8,700	8,500	98
	Bibb	5,800	5,700	98
	Butler	7,500	7,400	99

WOR—(Continued)
(Arbitron Data Continued)

Net Weekly Circulation	State County	Total Households	TV Households	%
Between 5-24%	Coosa	4,300	4,200	98
	Marengo	8,400	8,200	98
	St Clair	16,300	16,100	99
	Shelby	27,000	26,800	99
	Tallapoosa	14,400	14,200	99
	Walker	26,100	25,900	99
	ARKANSAS			
	Faulkner	17,900	17,600	98
	ARIZONA			
	Cochise	33,800	32,500	96
	Pima	240,000	235,200	98
	COLORADO			
	Archuleta	1,800	1,700	94
	Denver	222,400	217,900	98
	Douglas	11,200	11,100	99
	Gunnison	4,300	4,000	93
	Hinsdale	200	200	100
	Larimer	67,200	65,700	98
	Moffat	5,900	5,500	93
	Routt	6,200	5,800	93
	CONNECTICUT			
	Hartford	298,500	293,700	98
	Litchfield	60,100	59,000	98
	Middlesex	50,300	49,400	98
	New London	88,300	86,400	98
Windham	34,400	33,700	98	
DELAWARE				
Kent	36,200	35,900	99	
New Castle	143,500	142,900	100	
FLORIDA				
Broward	483,500	480,600	99	
Dade	659,400	653,700	99	
Dixie	3,200	3,100	97	
Flagler	6,400	6,300	98	
Lee	108,300	107,000	99	
Martin	34,600	34,200	99	
Palm Beach	299,800	296,200	99	
Pinellas	362,800	359,800	99	
Volusia	128,600	127,300	99	
GEORGIA				
Bulloch	11,900	11,700	98	
Calhoun	1,500	1,400	93	
Cherokee	21,500	21,300	99	
Cobb	135,400	134,800	100	
Cook	4,700	4,600	98	
Crawford	2,500	2,400	96	
De Kalb	190,700	189,900	100	
Fulton	231,200	229,400	99	
Newton	12,700	12,500	98	
Pulaski	3,200	3,100	97	
Quitman	800	800	100	
Randolph	3,300	3,200	97	
Schley	1,100	1,100	100	
Telfair	4,000	3,900	98	
Tift	11,600	11,400	98	
Troup	18,700	18,400	98	
Union	4,000	3,900	97	
Upson	9,500	9,400	99	
IOWA				
Black Hawk	51,000	50,600	99	
Cass	7,000	6,900	99	
Clay	8,100	8,000	99	
Des Moines	18,200	18,000	99	
Dickinson	6,900	6,800	99	
Henry	7,200	7,100	99	
Keokuk	5,000	4,900	98	
Palo Alto	4,900	4,800	98	
Wapello	15,800	15,600	99	

WOR—(Continued)
(Arbitron Data Continued)

Net Weekly Circulation	State County	Total Households	TV Households	%
Between 5-24%	Woodbury	38,200	37,900	99
	IDAHO			
	Lincoln	1,200	1,200	100
	ILLINOIS			
	Cass	5,700	5,600	98
	Crawford	8,500	8,300	98
	Dupage	265,900	263,800	99
	Lake	157,400	156,100	99
	Lawrence	6,900	6,700	97
	Moultrie	5,500	5,300	96
	Will	115,800	114,400	99
	INDIANA			
	Daviess	10,200	9,900	97
	De Kalb	11,700	11,600	99
	Knox	15,900	15,600	98
	Lake	171,900	169,600	99
	La Porte	37,600	37,100	99
	Ohio	1,900	1,900	100
	Porter	44,300	43,700	99
	KANSAS			
	Gray	1,900	1,900	100
	Kiowa	1,600	1,600	100
	Morton	1,200	1,200	100
	Seward	6,700	6,600	98
	Wallace	700	700	100
	KENTUCKY			
	Carter	8,900	8,800	99
	Cumberland	2,900	2,800	96
	Johnson	9,000	8,900	99
	Letcher	11,200	11,000	98
	Perry	11,800	11,500	97
	Pulaski	18,400	18,000	98
	Shelby	8,700	8,600	99
	Simpson	5,500	5,400	98
	Warren	28,800	28,500	99
	Woodford	6,500	6,400	98
	LOUISIANA			
	Bossier	31,300	31,000	99
	Tensas	2,900	2,800	97
	Terrebonne	34,700	34,200	99
	Vernon	18,600	18,100	97
	MASSACHUSETTS			
	Bristol	178,000	175,900	99
	Essex	240,800	238,100	99
	Hampden	162,800	160,300	98
	Hampshire	48,300	47,200	98
	Middlesex	493,900	488,100	99
	Norfolk	219,700	217,600	99
	Suffolk	251,700	245,800	98
	Worcester	238,500	235,200	99
	MARYLAND			
	Baltimore	253,700	252,500	100
	Charles	26,100	25,800	99
	Howard	50,600	50,300	99
	Prince Georges	233,400	232,600	100
	MAINE			
	Aroostook	29,500	28,700	97
	MICHIGAN			
	Iron	5,400	5,300	98
	Macomb	243,300	241,900	99
	Marquette	25,100	24,800	99
	St Joseph	20,800	20,500	99
	MINNESOTA			
	Cottonwood	5,300	5,100	96
	Nobles	7,800	7,700	99
	Watsonwan	4,700	4,600	98

WOR—(Continued)
(Arbitron Data Continued)

Net Weekly Circulation	State County	Total Households	TV Households	%
Between 5-24%	MISSOURI			
	Crawford	7,100	6,900	97
	Pemiscot	8,400	8,200	98
	Pettis	13,800	13,600	98
	Pulaski	10,200	10,000	98
	Schuyler	2,000	1,900	95
	Scotland	2,100	2,100	100
	MISSISSIPPI			
	De Soto	19,700	19,300	98
	Lafayette	11,400	11,200	98
	NORTH CAROLINA			
	Beaufort	15,400	15,200	99
	Brunswick	15,400	15,100	98
	Cabarrus	33,400	33,200	99
	Chowan	4,900	4,800	98
	Clay	2,700	2,600	96
	Durham	61,200	60,500	99
	Gaston	59,600	59,100	99
	Granville	11,300	11,100	98
	Hyde	2,100	2,000	95
	Lee	14,200	14,000	99
	New Hanover	42,600	42,200	99
	Orange	31,500	31,000	98
	Rowan	38,500	38,200	99
	Sampson	18,100	17,800	98
	Stanly	18,800	18,600	99
	Tyrrell	1,400	1,400	100
	Union	26,100	25,800	99
	Vance	13,300	13,100	98
	Warren	5,500	5,400	98
	NORTH DAKOTA			
	Griggs	1,400	1,400	100
	Mercer	5,200	5,100	98
	NEBRASKA			
	Boone	2,600	2,600	100
	Buffalo	13,500	13,400	99
	Colfax	3,700	3,600	97
	Dodge	13,700	13,600	99
	Douglas	156,600	155,100	99
	Hooker	400	400	100
	Madison	12,500	12,300	98
	Red Willow	5,000	4,900	98
	Sherman	1,500	1,500	100
	NEW JERSEY			
	Burlington	129,700	128,500	99
	Camden	174,900	173,200	99
	Cumberland	47,600	46,900	99
	Gloucester	73,600	72,900	99
	Salem	24,200	23,800	98
	NEW MEXICO			
	Catron	1,000	900	90
	Cibola	10,100	9,900	98
	Grant	9,400	8,900	95
	Harding	400	400	100
	Lincoln	5,500	5,300	96
	Los Alamos	6,900	6,800	99
	Mc Kinley	17,800	16,500	93
	Otero	16,100	15,700	98
	Santa Fe	32,100	31,100	97
	Taos	7,300	6,700	92
	NEW YORK			
	Albany	112,300	110,400	98
	Allegany	18,000	17,500	97
	Cattaraugus	31,200	30,500	98
	Cayuga	28,600	28,000	98
	Chenango	18,300	17,900	98
	Clinton	27,300	26,900	99
	Columbia	23,900	23,400	98

WOR—(Continued)
(Arbitron Data Continued)

Net Weekly Circulation	State County	Total Households	TV Households	%
Between 5-24%	Delaware	17,100	16,500	96
	Erie	364,000	359,700	99
	Essex	14,000	13,700	98
	Franklin	15,800	15,400	97
	Genesee	21,100	20,800	99
	Greene	17,000	16,700	98
	Hamilton	1,900	1,800	95
	Lewis	8,900	8,700	98
	Livingston	19,700	19,400	98
	Monroe	267,600	263,900	99
	Niagara	81,400	80,400	99
	Onondaga	171,900	169,700	99
	Ontario	33,400	32,900	99
	Oswego	41,400	40,800	99
	Rensselaer	55,300	54,300	98
	Schenectady	57,400	56,600	99
	Schoharie	10,900	10,600	97
	Schuyler	6,500	6,300	97
	Tioga	18,500	18,200	98
	Washington	19,200	18,900	98
	Wayne	31,100	30,600	98
	Wyoming	13,900	13,700	99
	Yates	8,700	8,500	98
	OHIO			
	Carroll	9,500	9,400	99
	Clermont	48,000	47,400	99
	Cuyahoga	560,400	553,700	99
	Hamilton	329,200	324,200	98
	Lake	78,200	77,600	99
	Lorain	96,300	95,300	99
	Madison	11,600	11,300	97
	Mahoning	103,400	102,300	99
	Medina	41,200	40,700	99
	Pickaway	14,900	14,700	99
	Ross	23,700	23,200	98
	Stark	138,700	136,900	99
	Summit	194,200	192,200	99
	Warren	35,500	35,000	99
	OKLAHOMA			
	Atoka	4,900	4,800	98
	Cimarron	1,400	1,400	100
	Pontotoc	13,800	13,700	99
	OREGON			
	Lincoln	16,000	14,800	92
	Wheeler	600	600	100
	PENNSYLVANIA			
	Allegheny	547,000	539,500	99
	Armstrong	30,600	30,000	98
	Berks	123,600	121,500	98
	Bradford	23,500	23,000	98
	Bucks	177,600	175,900	99
	Butler	54,900	54,200	99
	Chester	118,600	116,900	99
	Columbia	23,500	23,000	98
	Cumberland	70,400	69,100	98
	Dauphin	94,400	92,500	98
	Delaware	197,200	195,600	99
	Elk	13,600	13,300	98
	Erie	103,400	102,000	99
	Fayette	60,300	58,900	98
	Greene	15,500	15,100	97
	Indiana	32,700	32,000	98
	Jefferson	19,000	18,600	98
	Juniata	7,400	7,100	96
	Lawrence	38,800	38,100	98
	Lebanon	41,000	40,100	98
	Mercer	46,800	46,000	98
	Montgomery	240,900	238,300	99
	Montour	5,900	5,700	97

WOR—(Continued)
(Arbitron Data Continued)

Net Weekly Circulation	State County	Total Households	TV Households	%
Between 5-24%	Perry	14,100	13,800	98
	Potter	6,700	6,500	97
	Snyder	12,200	11,700	96
	Susquehanna	14,300	14,000	98
	Tioga	14,600	14,100	97
	Warren	17,500	16,900	97
	Washington	81,600	80,300	98
	Wayne	14,400	13,900	97
	Westmoreland	147,400	145,500	99
	Wyoming	10,200	10,000	98
	SOUTH CAROLINA			
	Anderson	53,700	53,100	99
	Darlington	22,300	22,000	99
	Florence	40,600	40,100	99
	Horry	45,300	44,500	98
	Sumter	30,300	29,800	98
	SOUTH DAKOTA			
	Butte	3,300	3,200	97
	Fall River	3,500	3,400	97
	Lawrence	7,600	7,500	99
	Mellette	700	700	100
	Yankton	7,100	7,000	99
	TENNESSEE			
	Blount	30,700	30,500	99
	Dickson	11,900	11,800	99
	Mcminn	15,500	15,400	99
	Montgomery	30,100	29,900	99
	Morgan	5,700	5,600	98
	Shelby	278,100	276,100	99
	Stewart	3,600	3,600	100
	Wilson	22,000	21,800	99
	TEXAS			
	Aransas	6,700	6,600	99
	Bandera	3,700	3,700	100
	Bexar	369,100	364,800	99
	Callahan	5,000	4,900	98
	Dickens	1,400	1,400	100
	Frio	4,400	4,300	98
	Gillespie	6,200	6,000	97
	Hemphill	2,400	2,400	100
	Hockley	8,400	8,300	99
	King	200	200	100
	Lubbock	81,400	80,700	99
	Ochiltree	3,700	3,700	100
	Presidio	1,800	1,700	94
	Terry	5,200	5,100	98
	Upton	1,600	1,600	100
	Wheeler	3,100	3,000	97
	Winkler	3,500	3,500	100
	Zavala	3,400	3,300	97
	UTAH			
	Cache	20,400	19,900	98
	VIRGINIA			
	Amherst	9,600	9,400	98
	Arlington	124,400	123,700	99
	Chesterfield	61,300	61,000	100
	Giles	6,200	6,100	98
	Mecklenburg	10,200	10,000	98
	Prince George	15,000	14,900	99
	Scott	8,500	8,300	98
	Chesapeake City	42,200	41,800	99
	Norfolk City	88,700	87,900	99
	Va Beach City	105,800	105,100	99
	VERMONT			
	Bennington	13,200	12,900	98
	Lamoille	6,700	6,600	99
	WISCONSIN			
	Door	10,400	10,300	99

New York

WOR-TV—(Continued)
(Arbitron Data Continued)

Net Weekly Circulation	State County	Total Households	TV Households	%	
Between 5-24%	Fond Du Lac	31,200	30,700	98	
	Green	11,900	11,700	98	
	Langlade	7,400	7,200	97	
	Manitowoc	29,800	29,500	99	
	Portage	20,300	19,900	98	
	Sheboygan	36,900	36,500	99	
	Trempealeau	9,800	9,500	97	
	Waukesha	99,000	98,000	99	
	Wood	28,200	27,800	99	
	WEST VIRGINIA				
		Gilmer	3,000	2,900	97
		Hancock	14,600	14,600	100
		Lincoln	8,200	8,100	99
	WYOMING				
	Campbell	12,100	11,500	95	
	Weston	2,900	2,800	97	

WNYW, New York
(Arbitron Data Continued)

Net Weekly Circulation	State County	Total Households	TV Households	%	
PENNSYLVANIA					
	Carbon	21,300	20,900	98	
	Centre	39,200	38,100	97	
	Clinton	14,300	14,000	98	
	Lehigh	108,400	106,800	99	
	Monroe	29,900	29,300	98	
	Northampton	86,300	84,900	98	
	Pike	8,700	8,400	97	
	Schuylkill	62,700	61,400	98	
	Wayne	14,400	13,900	97	
Between 5-24%	NEW JERSEY				
		Cape May	39,300	38,600	98
		Cumberland	47,600	46,900	99
	NEW YORK				
		Allegany	18,000	17,500	97
		Cattaraugus	31,200	30,500	98
		Chenango	18,300	17,900	98
		Delaware	17,100	16,500	96
		Greene	17,000	16,700	98
		Jefferson	32,500	32,000	98
		Oneida West	32,400	31,900	98
		Oswego	41,400	40,800	99
		Otsego	21,700	21,100	97
		Tioga	18,500	18,200	98
	Warren	21,000	20,500	98	
	Washington	19,200	18,900	98	
	Yates	8,700	8,500	98	
PENNSYLVANIA					
	Bucks	177,600	175,900	99	
	Clearfield	30,500	29,900	98	
	Columbia	23,500	23,000	98	
	Lackawanna	84,700	83,600	99	
	Luzerne	131,000	129,100	99	
	Lycoming	44,400	43,000	97	
	Mc Kean	18,600	18,100	97	
	Mifflin	17,700	17,100	97	
	Montour	5,900	5,700	97	
	Northumberland	39,600	38,500	97	
	Union	11,000	10,500	95	
	Warren	17,500	16,900	97	

WPIX, New York
(Arbitron Data Continued)

Net Weekly Circulation	State County	Total Households	TV Households	%
Between 25-49%	NEW YORK			
	Albany	112,300	110,400	98
	Broome	79,600	78,400	98
	Cayuga	28,600	28,000	98
	Chautauqua	54,800	53,800	98
	Chemung	34,900	34,200	98
	Clinton	27,300	26,900	99
	Cortland	17,100	16,800	98
	Fulton	21,600	21,200	98
	Greene	17,000	16,700	98
	Herkimer	24,300	23,900	98
	Jefferson	32,500	32,000	98
	Madison	22,400	22,000	98
	Monroe	267,600	263,900	99
	Montgomery	20,200	19,800	98
	Oneida East	57,700	56,800	99
	Oneida West	32,400	31,900	98
	Onondaga	171,900	169,700	99
	Otsego	21,700	21,100	97
	Rensselaer	55,300	54,300	98
	St Lawrence	37,700	37,000	98
	Saratoga	59,900	59,100	99
	Schenectady	57,400	56,600	99
	Schuyler	6,500	6,300	97
	Seneca	12,000	11,900	99
	Steuben	37,000	36,100	98
	Sullivan	26,700	25,900	97
	Tioga	18,500	18,200	98
	Tompkins	32,100	30,600	95
	Ulster	61,700	60,000	97
Warren	21,000	20,500	98	
PENNSYLVANIA				
	Blair	51,000	50,100	98
	Carbon	21,300	20,900	98
	Centre	39,200	38,100	97
	Clearfield	30,500	29,900	98
	Clinton	14,300	14,000	98
	Lackawanna	84,700	83,600	99
	Luzerne	131,000	129,100	99
	Lycoming	44,400	43,000	97
	Mc Kean	18,600	18,100	97
	Monroe	29,900	29,300	98
	Montour	5,900	5,700	97
	Northampton	86,300	84,900	98
	Northumberland	39,600	38,500	97
	Pike	8,700	8,400	97
	Schuylkill	62,700	61,400	98
	Snyder	12,200	11,700	96
	Tioga	14,600	14,100	97
	Union	11,000	10,500	95
RHODE ISLAND				
	Bristol	15,700	15,600	99
VERMONT				
	Bennington	13,200	12,900	98
	Chittenden	42,800	42,100	98
Between 5-24%	ALABAMA			
	Jefferson	259,600	258,000	99
	ARKANSAS			
	Grant	4,800	4,700	98
CALIFORNIA				
	Modoc	3,600	3,300	92
	Siskiyou	17,000	15,900	94
CONNECTICUT				
	Tolland	39,200	38,400	98
	Windham	34,400	33,700	98
GEORGIA				
	Bulloch	11,900	11,700	98


WPIX—(Continued)
(Arbitron Data Continued)

Net Weekly Circulation	State County	Total Households	TV Households	%
Between 5-24%	Camden	5,200	5,100	98
	Crawford	2,500	2,400	96
	KANSAS			
	Bourbon	6,900	6,800	99
	KENTUCKY			
	Ballard	3,400	3,400	100
	Butler	4,100	4,000	98
	Fulton	3,200	3,200	100
	MASSACHUSETTS			
	Bristol	178,000	175,900	99
	Essex	240,800	238,100	99
	Hampshire	48,300	47,200	98
	Middlesex	493,900	488,100	99
	Suffolk	251,700	245,800	98
	Worcester	238,500	235,200	99
	MISSISSIPPI			
	Humphreys	4,500	4,400	98
	NORTH CAROLINA			
	Alamance	37,500	37,200	99
	NEW HAMPSHIRE			
	Belknap	17,400	17,200	99
	Sullivan	14,500	14,000	97
	NEW JERSEY			
	Burlington	129,700	128,500	99
	Cumberland	47,600	46,900	99
	Gloucester	73,600	72,900	99
	NEW MEXICO			
	Harding	400	400	100
	NEW YORK			
	Allegany	18,000	17,500	97
	Cattaraugus	31,200	30,500	98
	Chenango	18,300	17,900	98
	Columbia	23,900	23,400	98
	Delaware	17,100	16,500	96
	Erie	364,000	359,700	99
	Essex	14,000	13,700	98
	Genesee	21,100	20,800	99
	Hamilton	1,900	1,800	95
	Lewis	8,900	8,700	98
	Livingston	19,700	19,400	98
	Niagara	81,400	80,400	99
	Ontario	33,400	32,900	99
	Orleans	14,100	13,800	98
	Oswego	41,400	40,800	99
	Schoharie	10,900	10,600	97
	Washington	19,200	18,900	98
	Wayne	31,100	30,600	98
	Wyoming	13,900	13,700	99
	Yates	8,700	8,500	98
	PENNSYLVANIA			
	Berks	123,600	121,500	98
	Bradford	23,500	23,000	98
	Bucks	177,600	175,900	99
	Cameron	2,600	2,600	100
	Chester	118,600	116,900	99
	Columbia	23,500	23,000	98
	Cumberland	70,400	69,100	98
	Dauphin	94,400	92,500	98
	Delaware	197,200	195,600	99
	Huntingdon	15,300	14,900	97
	Jefferson	19,000	18,600	98
	Mifflin	17,700	17,100	97
	Montgomery	240,900	238,300	99
	Perry	14,100	13,800	98
	Potter	6,700	6,500	97
	Susquehanna	14,300	14,000	98
	Warren	17,500	16,900	97

WPIX—(Continued)
(Arbitron Data Continued)

Net Weekly Circulation	State County	Total Households	TV Households	%
Between 5-24%	Wayne	14,400	13,900	97
	Wyoming	10,200	10,000	98
	RHODE ISLAND			
	Kent	57,500	57,000	99
	Providence	214,300	211,600	99
	Washington	34,500	33,900	98
	TEXAS			
	Jack	3,100	3,100	100
	VERMONT			
	Rutland	22,200	21,600	97
	WISCONSIN			
	Dodge	26,300	25,800	98
	WEST VIRGINIA			
	Cabell	40,900	40,600	99
	Mingo	12,700	12,500	98

From the publishers of
Communications Daily, Common Carrier Week and Satellite Week . . .



the eagerly-awaited *new* 1986 edition of the . . . **TELECOM FACTBOOK!**

About the 1985 edition . . .

"It's terrific, been very useful. Nice layout, good information. It's a very good value for the money. I'll buy it again next year. Probably one of the best directories out there. Most readable."

*Kate Hampford, Director
Data Base and Research Services
The First Communications Group*

What is the Telecom Factbook?

A master directory of common carriers, long-distance resellers, major independent telcos, satellites, data communications organizations, regulators, international telecommunications entities, along with a telecommunications glossary and a Buyer's Guide of major equipment manufacturers and suppliers, and more. All at your fingertips!

What's the purpose of the Telecom Factbook?

To serve as *your* personal reference/phone directory for the telecommunications industry.

To function as *your* guidebook through the confusing organizational changes that have taken place in telecommunications in such an unbelievably short time.

What's NEW about the 1986 edition?

- Revised company charts and personnel lists
- Glossary of telecommunications terminology
- BUYER'S GUIDE to manufacturers and distributors
- Everything updated and expanded where appropriate
- Organizational charts for additional important companies

- Graphs and charts showing industry trends, numbers of access lines and company operating revenues
- And more . . .

What kinds of information would you use the Telecom Factbook to find?

Whether you need to find out who's doing what at AT&T . . . or an individual responsible for buying equipment at Ameritech . . . or a contact at the German PTT . . . or what satellite is scheduled to go up next . . . or the name of the Chairman of the Florida PSC . . . or names of specific executives at America's independent telephone groups . . . or simply the names of board members of MCI . . . you'll have answers in just one easy-to-use volume with the *new* 1986 Telecom Factbook.

It's Easy to Order

All you have to do is fill out, clip and mail the order certificate below. And please remember to include your check or credit card instructions. If you would like to buy ten or more copies, you may deduct 10% from the list price. But hurry, copies of the new 1986 Telecom Factbook are going quickly.

(clip and mail order certificate below)

1986 TELECOM FACTBOOK Order Certificate

YES, the 1986 Telecom Factbook sounds good to me. Please rush me _____ copies for only \$95 each—plus \$2 domestic delivery, \$10 foreign delivery (Washington, D.C. buyers add \$5.70 sales tax for each copy that you order).

I'd like to take advantage of your special **MULTIPLE-COPY PRICE** of \$85.50 plus \$2 domestic delivery, \$10 foreign delivery per copy by buying 10 or more copies. Please send me _____ copies (Washington, D.C. buyers add \$5.13 sales tax per copy ordered).

NO-RISK GUARANTEE: I understand that if I am not 100% satisfied with the 1986 Telecom Factbook (with no questions asked!), I may return it to you in good condition within 30 days of receipt and receive a full refund.

Fill out and return this card with your check or credit card authorization.
Telecom Factbooks will be shipped via United Parcel Service.
ORDER TODAY!

Name _____ (please print)

Title _____

Company _____

Address _____

City _____ State _____ Zip _____

Check enclosed. Please charge to my credit card:
 American Express. Visa. MasterCard.

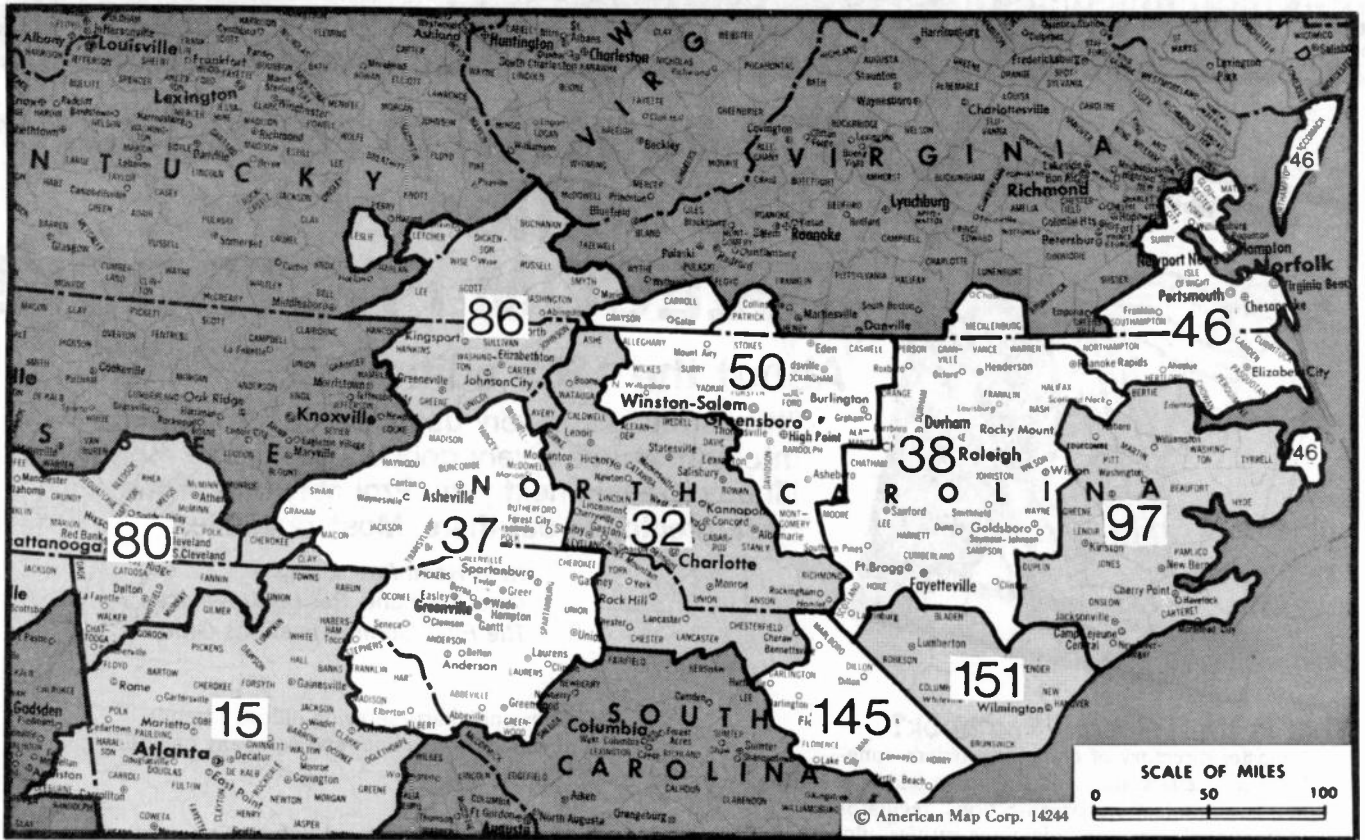
Card number _____ Exp. Date _____

Signature _____



Television Digest, Inc.
1836 Jefferson Place, N.W.
Washington, D.C. 20036
(202) 872-9200

North Carolina



Market	Arbitron ADI TV Households	Rank	Market Area Commercial TV Stations
Atlanta, GA	1,167,400	15	WAGA-TV (5), WATL (36), WGNX (46), WSB-TV (2), WTBS (17), WVEU (69), WXIA-TV (11)
Charlotte, NC	655,300	32	WBTV (3), WCCB (18), WHKY-TV (14), WPCO-TV (36), WSOC-TV (9)
Greenville-Spartanburg, SC-Asheville, NC	604,200	37	WAXA (40), WGGG-TV (16), WHNS (21), WSPA-TV (7), WYFF-TV (4)
Raleigh-Durham, NC	602,600	38	WFCT (62), WKFT (40), WLFL-TV (22), WRAL-TV (5), WPTF-TV (28), WTVD (11)
Norfolk-Portsmouth-Newport News-Hampton, VA	511,300	46	WAVY-TV (10), WTKR-TV (3), WTVZ (33), WVEC-TV (13), WYAH (27)
Greensboro-Winston Salem-High Point, NC	493,400	50	WEJC (20), WFMY-TV (2), WGGT (48), WGHP-TV (8), WLXI-TV (61), WNRW (45), WRDG (16), WXII (12)
Chattanooga, TN	297,100	80	WDEF-TV (12), WDSI-TV (61), WRCB-TV (3), WTVC (9)
Bristol, VA-Kingsport-Johnson City, TN	277,100	86	WCYB-TV (5), WETO (39), WJHL-TV (11), WKPT-TV (19)
Greenville-New Bern-Washington, NC	222,100	97	WCTI (12), WITN-TV (7), WNCT-TV (9)
Florence, SC	140,500	145	WBTV (13), WGSE (43), WPDE-TV (15)
Wilmington, NC	128,800	151	WECT (6), WJKA (26), WWAY (3)

State Cross Reference List

Communities That Receive Programs of Stations That are Located Elsewhere

WHNS, WLOS, WSPA-TV & WYFF-TV, Asheville	See Greenville-Spartanburg, SC
WPTF-TV, WRAL-TV & WTVD, Durham	See Raleigh, NC
WRDG, Greensboro	See Burlington, NC
WITN-TV, Greenville	See Washington, NC
WCTI, Washington	See New Bern, NC
WNCT-TV, Washington	See Greenville, NC
WFMY-TV, WGGT, WGHP-TV, WLXI-TV, WNRW & WXII, Winston-Salem	See Greensboro, NC

North Carolina Station Status as of October 1, 1986

	VHF	UHF	TOTAL
Commercial Television Stations	12	13	25
Educational Television Stations	2	8	10
			35

North Carolina—Burlington

WRDG

Ch. 16

Network Service: None, independent.

Licensee: Television Communications Inc., Box 16, Burlington, NC 27216-0016.

Studio: Bass Mountain Rd., Burlington, NC 27216.

Mailing Address: Box 16, Burlington, NC 27216-0016.

Technical Facilities: Channel No. 16 (482-488 MHz). Authorized power: 1918.7-kw max. visual, 175-kw max. aural. Antenna: 837-ft. above av. terrain, 529-ft. above ground, 1429-ft. above sea level.

Latitude 35° 56' 22"
Longitude 79° 25' 47"

Transmitter: Cane Creek Mtn., S of Burlington.

Satellite Earth Station: Continental, 3.5-meter; M/A-Com receivers.

Ownership: Jack Rehburt, pres.-treas., 100%. Rehburt also holds CP for WDKM-TV, Vicksburg, MS.

Began Operation: August 7, 1984. Assignment of 20% to Carmelo Selestre from Kern family members approved by FCC Nov. 7, 1984. Sale to present owner approved Nov. 20, 1985.

Represented (legal): Baraff, Koerner, Olender & Hochberg.

Personnel:

STEVE REHBURG, vice president & general manager.
DANNY BRYANT, production manager.

Highest 30 Second Rate : \$300.

Total Households: © MSI Consumer Market Data as of 1/1/86. TV Homes, TV% and Circulation © 1986 Arbitron. County coverage based on Arbitron study.

Net Weekly Circulation	State County	Total Households	TV Households	%
Between 5-24%	NORTH CAROLINA Alamance	37,500	37,200	99



Net Weekly Circulation	State County	Total Households	TV Households	%
Between 5-24%	Chatham	13,300	13,100	98
Station Totals		50,800	50,300	99
Net Weekly Circulation (1986)			17,900	
Average Daily Circulation (1986)			6,600	

North Carolina—Charlotte

WBTV

Ch. 3

Network Service: CBS.

Licensee: Jefferson-Pilot Broadcasting Co., One Julian Price Place, Charlotte 28208.

Studio: One Julian Price Place, Charlotte, NC 28208.

Telephone: 704-374-3500. TWX: 810-621-0449.

Technical Facilities: Channel No. 3 (60-66 MHz). Authorized power: 100-kw max. & 96.6-kw horizontal visual, 10-kw max. & 9.66-kw horizontal aural. Antenna: 1873-ft. above av. terrain, 1993-ft. above ground, 2733-ft. above sea level.

Latitude 35° 21' 51"
Longitude 81° 11' 18"

Transmitter: Rte. 3, Bob Friday Rd., Dallas.

Multichannel TV Sound: Stereo only.

Satellite Earth Stations: Transmit/receive, Ku-band; Scientific-Atlanta, 10-meter & 7-meter; Scientific-Atlanta & Microdyne receivers.

AM Affiliate: WBT, 50-kw, 1110 kHz.

FM Affiliate: WBCY, 100-kw, 107.9 MHz (No. 300), 950-ft.

News Services: AP, UPI, LPN.

Ownership: Jefferson-Pilot Corp., 100%. Principal Bcstg. Officers: Roger Soles, chmn.; Wallace Jorgenson, pres.; James G. Babb Jr., exec. v.p. For other interests, see Group Ownership of TV Stations.

Began Operation: July 15, 1949.

Represented (sales): Petry Television Inc.

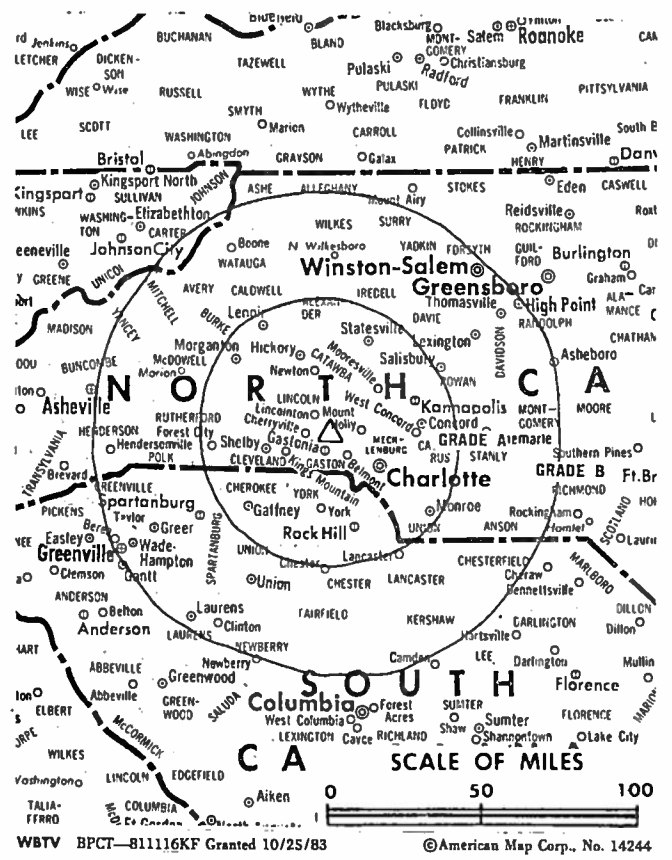
Represented (legal): Wiley, Rein & Fielding.

Personnel:

- WALLACE J. JORGENSEN, president.
- JAMES G. BABB JR., executive vice president.
- JOHN A. EDGERTON, vice president, administration.
- CULLIE TARLETON, senior v.p. & general manager, WBTV.
- JOSEPH B. MCCOY III, general sales manager.
- PAM TOMLINSON, national sales manager.
- ROBERT SCHELLENBERG, local & regional sales manager.
- GEORGE B. GRILLS, director of corporate engineering & facilities.
- ROBERT W. NAPIER II, director of WBTV engineering.
- GERALD W. KING, treasurer.
- RONALD W. MILLER, news & information manager.
- MARION MEGINNIS, program manager.
- SANDRA THOMAS, broadcast operations manager.
- SHAY MERRITT, promotion director.
- PAUL CAMERON, sports director.

Highest 30 Sec. Rate: \$10,000.

NETWORK BASE HOURLY RATE: \$3300.



Net Weekly Circulation	State County	Total Households	TV Households	%
50% & Over	Union	26,100	25,800	99
	Watauga	12,200	12,000	98
	Wilkes	22,800	22,400	98
SOUTH CAROLINA				
	Cherokee	14,600	14,400	99
	Chester	10,500	10,400	99
	Lancaster	19,900	19,700	99
	Union	11,000	10,900	99
	York	40,400	39,900	99
NORTH CAROLINA				
Between 25-49%	Davie	9,900	9,700	98
	Henderson	26,900	26,500	99
	Montgomery	8,400	8,300	99
	Polk	5,500	5,400	98
	Richmond	17,300	17,100	99
	Transylvania	9,200	9,100	99
	Yancey	5,700	5,500	96
SOUTH CAROLINA				
	Chesterfield	14,200	13,900	98
	Spartanburg	78,700	77,900	99
NORTH CAROLINA				
Between 5-24%	Alleghany	3,900	3,800	97
	Buncombe	65,400	64,600	99
	Davidson	44,000	43,600	99
	Forsyth	98,600	97,800	99
	Haywood	18,300	18,000	98
	Madison	6,100	5,900	97
	Scotland	11,400	11,200	98
	Surry	22,900	22,600	99
	Yadkin	11,100	11,000	99
	(Continued on page A-762)			
Station Totals		1,256,600	1,242,300	98
Net Weekly Circulation (1986)			735,900	
Average Daily Circulation (1986)			464,300	

Total Households: © MSI Consumer Market Data as of 1/1/86. TV Homes, TV% and Circulation © 1986 Arbitron. County coverage based on Arbitron study.

Net Weekly Circulation	State County	Total Households	TV Households	%
50% & Over	NORTH CAROLINA			
	Alexander	9,700	9,600	99
	Anson	8,800	8,600	98
	Ashe	8,900	8,700	98
	Avery	5,200	5,100	98
	Burke	28,000	27,700	99
	Cabarrus	33,400	33,200	99
	Caldwell	25,600	25,300	99
	Catawba	41,100	40,800	99
	Cleveland	30,700	30,400	99
	Gaston	59,600	59,100	99
	Iredell	31,700	31,400	99
	Lincoln	17,000	16,900	99
	Mc Dowell	13,100	12,900	98
	Mecklenburg	164,200	162,900	99
	Mitchell	5,200	5,100	98
	Rowan	38,500	38,200	99
	Rutherford	21,000	20,800	99
Stanly	18,800	18,600	99	

North Carolina—Charlotte

WCCB

Ch. 18

Network Service: None, independent.

Licensee: WCCB-TV Inc., One Television Place, Charlotte, NC 28205.

Studio: One Television Place, Charlotte, NC 28205.

Telephone: 704-372-1800.

Technical Facilities: Channel No. 18 (494-500 MHz). Authorized power: 2090-kw max. & 1580-kw horizontal visual, 174-kw horizontal aural. Antenna: 1276-ft. above av. terrain, 1143-ft. above ground, 1943-ft. above sea level.

Latitude 35° 15' 56"
Longitude 80° 44' 06"

Transmitter: 0.5-mi. SE of Newell.

Satellite Earth Stations: 4 in operation; Scientific-Atlanta, 10-meter & 7-meter; Scientific-Atlanta receivers.

News Services: AP, INN.

Ownership: Cy N. Bahakel, 100%. Also owns WAKA(TV), Selma, AL; WABG-TV, Greenwood, MS; WOLO-TV, Columbia, SC; WBBJ-TV, Jackson, TN; WBAK-TV, Terre Haute, IN; WRSP-TV, Springfield, IL; WABG, Greenwood, MS; WLBK(AM) & WCBZ(FM), Bowling Green, KY; KILQ(FM), Colorado Springs, CO; WXLY(FM), Charleston, SC; WWOD-AM-FM, Lynchburg, VA; KXEL-AM-FM, Waterloo, IA; WKIN, Kingsport, TN; WDDO-AM-FM, Chattanooga, TN; is multiple cable system operator.

Began Operation: Dec. 7, 1953. Sale to present owner, who changed call letters from WUTV and resumed operation Nov. 1, 1964, was approved Aug. 20, 1964 by FCC (Television Digest, Vol. 4:26, 35). Previous owner Century Advertising Co. took station off air May 16, 1963 after it had been in service since Sept. 5, 1961, following transfer of control of Century approved May 3, 1961 (Vol. 17:10). While in off-air CP status Hugh A. Deadwyler turned over station to Century Advertising, of which he was part owner (1957, Vol. 13:7). Hugh Deadwyler acquired station as WAYS-TV from G. W. Dowdy and associates for token \$4 in Dec. 1954, then took it off air March 15, 1955 (1955 Vol. 11:12).

Represented (sales): Katz Independent TV Sales.

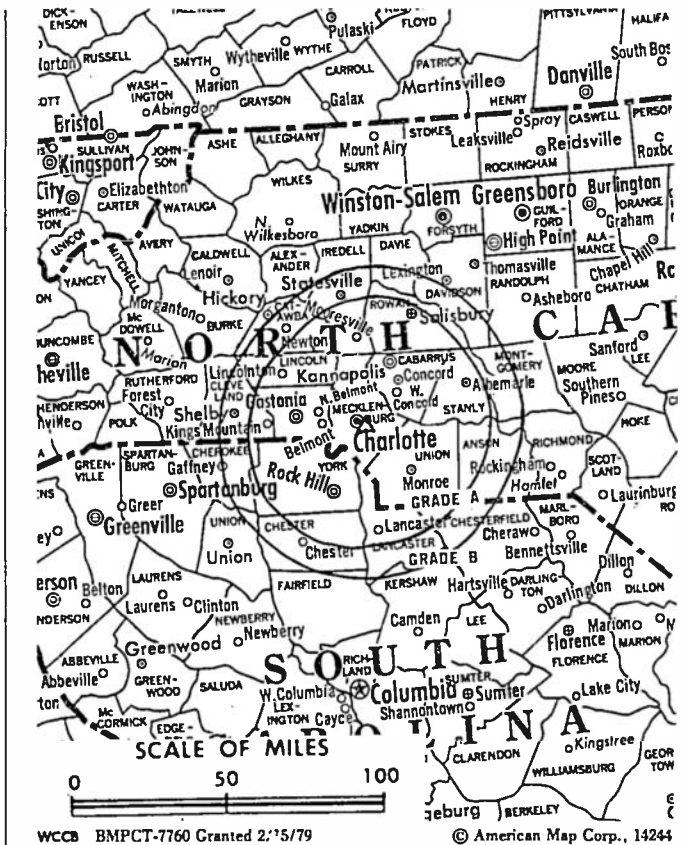
Personnel:

CY N. BAHAKEL, president.
LORRAINE LANCASTER, senior vice president.
DON KRAUSS, vice president.
CARL BRUCE, general manager.
WILLIAM RIORDAN, general sales manager.
HOWARD TRIVETTE, program director.
STEWART ALBERT, chief engineer.

Highest 30 Sec. Rate: \$1500.

Total Households: © MSI Consumer Market Data as of 1/1/86. TV Homes, TV% and Circulation © 1986 Arbitron. County coverage based on Arbitron study.

Net Weekly Circulation	State County	Total Households	TV Households	%
50% & Over	NORTH CAROLINA			
	Alexander	9,700	9,600	99
	Anson	8,800	8,600	98
	Cabarrus	33,400	33,200	99
	Catawba	41,100	40,800	99
	Gaston	59,600	59,100	99
	Lincoln	17,000	16,900	99
	Mecklenburg	164,200	162,900	99
	Richmond	17,300	17,100	99
	Rowan	38,500	38,200	99
	Stanly	18,800	18,600	99
	Union	26,100	25,800	99
	SOUTH CAROLINA			
	Chester	10,500	10,400	99
Lancaster	19,900	19,700	99	



Net Weekly Circulation	State County	Total Households	TV Households	%
50% & Over	York	40,400	39,900	99
Between 25-49%	NORTH CAROLINA			
	Burke	28,000	27,700	99
	Caldwell	25,600	25,300	99
	Cleveland	30,700	30,400	99
	Iredell	31,700	31,400	99
Montgomery	8,400	8,300	99	
Watauga	12,200	12,000	98	
SOUTH CAROLINA	Chesterfield	14,200	13,900	98
	Marlboro	10,600	10,400	98
Between 5-24%	NORTH CAROLINA			
	Alleghany	3,900	3,800	97
	Ashe	8,900	8,700	98
	Davidson	44,000	43,600	99
	Davie	9,900	9,700	98
	Forsyth	98,600	97,800	99
	Mc Dowell	13,100	12,900	98
	Mitchell	5,200	5,100	98
	Polk	5,500	5,400	98
	Randolph	36,500	36,100	99
	Rutherford	21,000	20,800	99
	Surry	22,900	22,600	99
Wilkes	22,800	22,400	98	
Yadkin	11,100	11,000	99	
Yancey	5,700	5,500	96	
(Continued on page A-762)				
Station Totals		1,093,500	1,081,500	98
Net Weekly Circulation (1986)			440,000	
Average Daily Circulation (1986)			187,600	

North Carolina—Charlotte

WPCQ-TV

Ch. 36

Network Service: NBC.

Licensee: Channel 36 Partners, Box 18665, Charlotte 28218.

Studio: 8036 Hood Rd., Charlotte, NC 28205.

Telephone: 704-536-3636. TWX: 810-621-7888.

Technical Facilities: Channel No. 36 (602-608 MHz). Authorized power: 2510-kw visual, 251-kw aural. Antenna: 1350-ft. above av. terrain, 1404-ft. above ground, 2049-ft. above sea level. BPCT-850604KF.

Latitude 35° 15' 05.7"
Longitude 80° 41' 12.2"

Holds CP for change to 2100-kw max. visual, 210-kw max. aural, 1311-ft. above av. terrain, 1364-ft. above ground, 2010-ft. above sea level.

Transmitter: Hood Rd., 0.6-mi. N of Robinson Church Rd.

Satellite Earth Stations: Harris, 5-meter; Scientific-Atlanta, 5-meter; Scientific-Atlanta & Harris receivers.

News Services: AP, UPI, NBC.

Ownership: Channel 36 Inc., gen. partner, 1%; Odyssey Channels Inc., Ltd. partner, 99%. OCl ownership: Odyssey Partners, 100%. For other interests, see Group Ownership of TV Stations.

Began Operation: July 9, 1967 as WCTU-TV owned by Harold W. Twisdale, David L. Steel Sr. & others. Sale to R. E. Turner by Emil F. Kratt, Receiver, approved by FCC July 27, 1970. Sale to Westinghouse Bcstg. & Cable approved March 17, 1980 (Television Digest, Vol. 19:21). Sale to present owners approved by FCC Nov. 23, 1984 (Vol. 24:15).

Represented (sales): MMT Sales Inc.

Represented (legal): Nixon, Hargrave, Devans & Doyle.

Personnel:

STANLEY RUDICK, vice president & general manager.
WILLIAM LAGE, general sales manager.
DIANNE STEWART, national sales manager.
LINDA LYNCH, local sales manager.
JILL H. KRASNER, director of broadcasting.
HARLAN MUMME, engineering manager.
TOM WAYNE, news director.

Highest 30 Sec. Rate (Jan. 26, 1986): \$5000.

Total Households: © MSI Consumer Market Data as of 1/1/85. TV Homes, TV% and Circulation © 1985 Arbitron. County coverage based on Arbitron study.

Net Weekly Circulation	State County	Total Households	TV Households	%
50% & Over	NORTH CAROLINA			
	Anson	8,800	8,600	98
	Cabarrus	33,400	33,200	99
	Catawba	41,100	40,800	99
	Gaston	59,600	59,100	99
	Lincoln	17,000	16,900	99
	Mecklenburg	164,200	162,900	99
	Stanly	18,800	18,600	99
	Union	26,100	25,800	99
	SOUTH CAROLINA			
	Lancaster	19,900	19,700	99
	York	40,400	39,900	99



WPCQ-TV BPCT-850604KF Granted 9/6/85

© American Map Corp., No. 14244

Net Weekly Circulation	State County	Total Households	TV Households	%	
Between 25-49%	NORTH CAROLINA				
	Alexander	9,700	9,600	99	
	Burke	28,000	27,700	99	
	Caldwell	25,600	25,300	99	
	Cleveland	30,700	30,400	99	
	Iredell	31,700	31,400	99	
	Montgomery	8,400	8,300	99	
	Rowan	38,500	38,200	99	
	SOUTH CAROLINA				
	Chester	10,500	10,400	99	
	Chesterfield	14,200	13,900	98	
	Between 5-24%	NORTH CAROLINA			
		Davidson	44,000	43,600	99
		Davie	9,900	9,700	98
Mc Dowell		13,100	12,900	98	
Richmond		17,300	17,100	99	
Rutherford		21,000	20,800	99	
Yadkin		11,100	11,000	99	
SOUTH CAROLINA					
Cherokee		14,600	14,400	99	
Darlington		22,300	22,000	99	
Fairfield		6,600	6,400	97	
Mariboro		10,600	10,400	98	
Sumter		30,300	29,800	98	
Station Totals		827,400	818,800	98	
Net Weekly Circulation (1986)			420,200		
Average Daily Circulation (1986)			190,700		

North Carolina—Charlotte

WSOC-TV

Ch. 9

Network Service: ABC.

Licensee: Carolina Television Co., Box 34665, Charlotte 28234.

Studio: 1901-25 N. Tryon St., Charlotte, NC 28206.

Telephone: 704-335-4700. TWX: 810-621-0437.

Technical Facilities: Channel No. 9 (186-192 MHz). Authorized power: 316-kw visual, 63.1-kw aural. Antenna: 1190-ft. above av. terrain, 1073-ft. above ground, 1929-ft. above sea level.

Latitude 35° 15' 41"
Longitude 80° 43' 38"

Holds CP for change to 316-kw visual, 63.2-kw aural, 1179-ft. above av. terrain, 1034-ft. above ground, 1890-ft. above sea level. BPCT-860115KN.

Transmitter: 1.4-mi. SSE of Newell, NC.

AM Affiliate: WSOC, 5-kw (1-kw night), 930 kHz (MBS).

FM Affiliate: WSOC-FM, 98-kw, 103.7 MHz (No. 279), 1040-ft.

Multichannel TV Sound: Stereo only.

Satellite Earth Stations: 3 in operation; Scientific-Atlanta, 7-meter; Scientific-Atlanta receivers.

News Service: AP.

Ownership: Subsidiary of Cox Enterprises Inc. For other interests, see Group Ownership of TV Stations.

Began Operation: April 28, 1957. Sale to present owners by E. E. Jones and associates approved April 8, 1959 by FCC (Television Digest, Vol. 15:5, 15).

Represented (sales): TeleRep Inc.

Represented (legal): Dow, Lohnes & Albertson.

Represented (engineering): Cohen & Dippell.

Personnel:

WILLIAM A. SCHWARTZ, president (Atlanta).
GREGORY J. STONE, vice president & general manager.
JOHN E. CALLAGHAN, vice president & station manager.
BRUCE CHASTINE, controller.
MARTIN FENTON, local & regional sales manager.
RON COOK, production manager.
DICK MOORE, news director.
ALAN BATTEN, director of advertising & promotion.
L. MERLE THOMAS, director, engineering & technical operations.

Highest 30 Sec. Rate: \$3500.

Total Households: © MSI Consumer Market Data as of 1/1/86. TV Homes, TV% and Circulation © 1986 Arbitron. County coverage based on Arbitron study.

Net Weekly Circulation	State County	Total Households	TV Households	%
50% & Over	NORTH CAROLINA			
	Alexander	9,700	9,600	99
	Anson	8,800	8,600	98
	Avery	5,200	5,100	98
	Burke	28,000	27,700	99
	Cabarrus	33,400	33,200	99
	Caldwell	25,600	25,300	99
	Catawba	41,100	40,800	99
	Cleveland	30,700	30,400	99
	Gaston	59,600	59,100	99
	Iredell	31,700	31,400	99
	Lincoln	17,000	16,900	99
	Mecklenburg	164,200	162,900	99
	Richmond	17,300	17,100	99
	Rowan	38,500	38,200	99
Stanly	18,800	18,600	99	
Union	26,100	25,800	99	



WSOC-TV BPCT-860115KN Granted 3/28/86 © American Map Corp., No. 14244

Net Weekly Circulation	State County	Total Households	TV Households	%
50% & Over	SOUTH CAROLINA			
	Chester	10,500	10,400	99
	Chesterfield	14,200	13,900	98
	Lancaster	19,900	19,700	99
	York	40,400	39,900	99
Between 25-49%	NORTH CAROLINA			
	Davidson	44,000	43,600	99
	Davie	9,900	9,700	98
	Henderson	26,900	26,500	99
	Mc Dowell	13,100	12,900	98
	Mitchell	5,200	5,100	98
	Montgomery	8,400	8,300	99
	Watauga	12,200	12,000	98
Wilkes	22,800	22,400	98	
SOUTH CAROLINA	Cherokee	14,600	14,400	99
	Marlboro	10,600	10,400	98
Between 5-24%	NORTH CAROLINA			
	Ashe	8,900	8,700	98
	Forsyth	98,600	97,800	99
	Moore	21,900	21,500	98
	Polk	5,500	5,400	98
	Rutherford	21,000	20,800	99
	Scotland	11,400	11,200	98
	Surry	22,900	22,600	99
	Yadkin	11,100	11,000	99
	Yancey	5,700	5,500	96
	SOUTH CAROLINA			
Darlington	22,300	22,000	99	
Fairfield	6,600	6,400	97	
Union	11,000	10,900	99	
Station Totals		1,055,300	1,043,700	98
Net Weekly Circulation (1986)			628,300	
Average Daily Circulation (1986)			371,900	

North Carolina—Fayetteville

WFCT

Ch. 62

Network Service: None, independent.

Licensee: Fayetteville-Cumberland Telecasters Inc., 301 W. Main St., Box 586, Durham, NC 27702.

Studio: Lumber Bridge, NC 28357.

Mailing Address: Drawer 62, Lumber Bridge, NC 28357.

Telephone: 919-843-3884.

Technical Facilities: Channel No. 62 (758-764 MHz). Authorized power: 337.3-kw visual, 33.7-kw aural. Antenna: 846-ft. above av. terrain, 855-ft. above ground, 1057-ft. above sea level.

Latitude 34° 53' 05"
Longitude 79° 04' 31"

Transmitter: Highway 71 & 20 Lumber Bridge, NC.

Satellite Earth Stations: Paracclipse, 4.8-meter & 3.6-meter; AFC 3.66-meter Ku-band; M/A-Com receivers.

Ownership: Thomas O. McCaffrey, pres.; Robinson O. Everett, v.p.; Katherine R. Everett, secy.-treas.; Ben T. Perry, asst. secy.-treas.; American Telecasters Inc., 100%. For ATI ownership & other interests, see WJKA Wilmington, NC.

Began Operation: March 4, 1985.

Represented (sales): Adam Young Inc.

Represented (legal): Baraff, Koerner, Olender & Hochberg.

Represented (engineering): Moffet, Larson & Johnson.

Personnel:

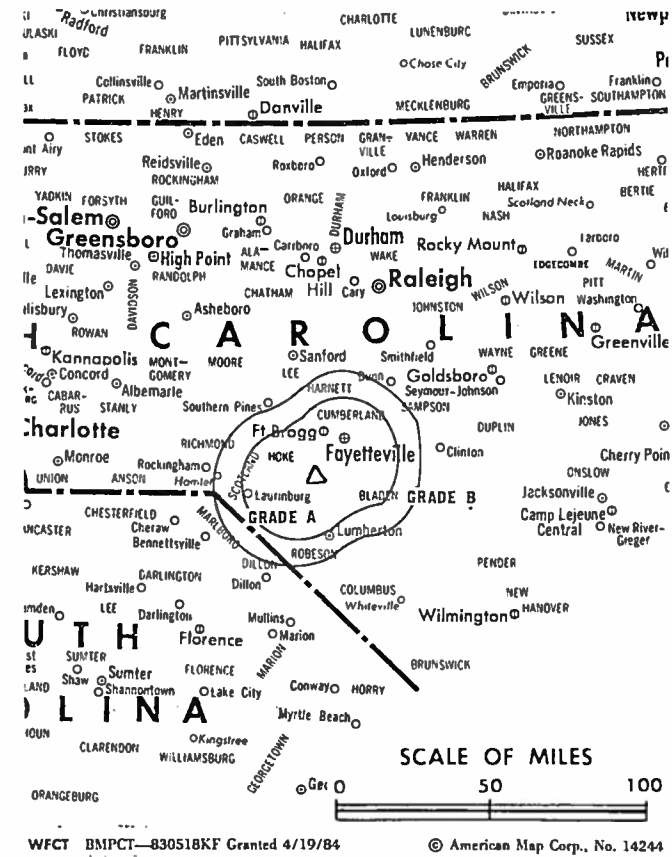
JOHN BISHOP, general manager.
ROBERT PERETIC, asst. general manager & director of sales.
GEORGE JOHNSON, engineering director.
BRENDA ROBINSON, program & promotion director.
FREDERICK BITTLE, production manager.

Highest One Hour Rate: \$450.

Highest 30 Sec. Rate: \$100.

Total Households: © MSI Consumer Market Data as of 1/1/86. TV Homes, TV% and Circulation © 1986 Arbitron. County coverage based on Arbitron study.

Net Weekly Circulation	State County	Total Households	TV Households	%
Between 25-49%	NORTH CAROLINA Cumberland	83,800	82,800	99



Net Weekly Circulation	State County	Total Households	TV Households	%
Between 25-49%	Hoke	6,800	6,700	99
	Robeson	34,200	33,500	98
Between 5-24%	NORTH CAROLINA			
	Richmond	17,300	17,100	99
	Sampson	18,100	17,800	98
	Scotland	11,400	11,200	98
	SOUTH CAROLINA			
	Marlboro	10,600	10,400	98
Station Totals		182,200	179,500	98
Net Weekly Circulation (1986)			53,000	
Average Daily Circulation (1986)			20,600	

North Carolina—Fayetteville

WKFT

Ch. 40

(Also serves Raleigh & Durham, NC)

Network Service: None, independent.

Licensee: Central Carolina Television Inc., 230 Donaldson St., Fayetteville, NC 28301.

Studios: 230 Donaldson St., Fayetteville 28301; The Forum, 8601 Six Forks Rd., Raleigh, NC 27609.

Telephones: 919-323-4040, Fayetteville; 919-847-0040, Raleigh.

TWX: 510-938-0186.

Technical Facilities: Channel No. 40 (626-632 MHz). Authorized power: 5000-kw max. visual, 500-kw max. aural. Antenna: 1842-ft. above av. terrain, 1749-ft. above ground, 2149-ft. above sea level.

Latitude 35° 30' 45"
Longitude 78° 58' 40"

Transmitter: 5.9-mi. NE of Broadway, 0.65-mi. E of Hwy. 1538 & 0.6-mi. SW of Cape Fear River.

Multichannel TV Sound: Stereo & separate audio program.

Satellite Earth Stations: Microdyme, 7-meter; (3) ADM Technology, 5-meter; RCA Ku-band; M/A-Com receivers.

News Services: AP, INN.

Ownership: Thomas Scanlan, pres., 5%; SJL of North Carolina Inc., 95%. SJLNC ownership: SJL Inc., 48%; Advent IV Capital Co., 31%; Advent Atlantic Capital Co. Ltd. Partnership, 13%; George Lilly, 6%; Chestnut Capital Corp., 5%; TA Investors, 1%. For SJLI ownership, see Group Ownership of TV Stations.

Began Operation: June 1, 1981. Sale to present owners by Norman J. Suttles, et al., approved by FCC June 20, 1985 (Television Digest, Vol. 25:15).

Represented (sales): Independent TV Sales.

Represented (legal): Arent, Fox, Kintner, Plotkin & Kahn.

Represented (engineering): Charles Gallagher.

Personnel:

- THOMAS SCANLAN, president & general manager.
- RICHARD B. ARMFIELD, general sales manager/assistant general manager.
- JERRY MOORE, station manager.
- JOE LEONARD, production manager.
- JOHN KOCH, chief engineer.
- TRACY AYLWORTH, sales service manager.
- STEVE JOHNSON, news director.
- JOSIE MYROWSKI, film director.
- ARLENE MABRY, program director.
- JANIS BARBER, business manager.

Highest 30 Sec. Rate (July 1, 1986): \$150.



Total Households: © MSI Consumer Market Data as of 1/1/86. TV Homes, TV% and Circulation © 1986 Arbitron. County coverage based on Arbitron study.

Net Weekly Circulation	State County	Total Households	TV Households	%
NORTH CAROLINA				
50% & Over	Cumberland	83,800	82,800	99
NORTH CAROLINA				
Between 25-49%	Bladen	11,000	10,700	97
	Harnett	22,100	21,800	99
	Hoke	6,800	6,700	99
	Moore	21,900	21,500	98
	Robeson	34,200	33,500	98
Between 5-24%	Scotland	11,400	11,200	98
	NORTH CAROLINA			
Between 5-24%	Lee	14,200	14,000	99
	Sampson	18,100	17,800	98
Station Totals		223,500	220,000	98
Net Weekly Circulation (1986)				98,200
Average Daily Circulation (1986)				38,800

North Carolina—Greensboro-High Point & Winston-Salem

WFMY-TV

Ch. 2

Network Service: CBS.

Licensee: WFMY Television Corp., 1615 Phillips Ave., Greensboro 27405.

Studio: 1615 Phillips Ave.

Mailing Address: Box TV-2, Greensboro, NC 27420.

Telephone: 919-379-9369. TWX: 510-925-1193.

Technical Facilities: Channel No. 2 (54-60 MHz). Authorized power: 100-kw visual, 19.5-kw aural. Antenna: 1842-ft. above av. terrain, 1914-ft. above ground, 2649-ft. above sea level.

Latitude 35° 52' 13"
Longitude 79° 50' 25"

Transmitter: 3.7-mi. NE of Sophia.

Satellite Earth Stations: Drake, 4-meter; Satcom, 9.2-meter; RCA Ku-band; M/A-Com & Scientific-Atlanta receivers.

News Services: AP, UPI, CBS, National Weather Wire, NAFAX, GOES, Carolina News Network.

Ownership: Harte-Hanks Communications Inc. For other interests, see Group Ownership of TV Stations.

Began Operation: Sept. 22, 1949. Sale to present owner by Landmark Communications approved by FCC Oct. 29, 1976 (Television Digest, Vol. 16:27). Sale to Landmark by former owners of Greensboro News Co. was approved Dec. 18, 1964 by FCC (Vol. 4:36, 49, 51).

Represented (sales): Blair Television.

Represented (legal): Arnold & Porter.

Represented (engineering): Lohnes & Culver.

Personnel:

- MICHAEL CONLY, president & general manager.
- FRANK BENNETT, general sales manager.
- JIM COLLINS, program/operations manager.
- DELOIS STRICKLAND, program director.
- BILL CAMPBELL, promotion manager.
- SANDRA HUGHES, community affairs director.
- SANDRA BARNES, director of administrative services.
- DEBORAH NEEDHAM, controller.
- BOB KING, engineering manager.

Highest 30 Sec. Rate (Jan. 20, 1985): \$4500.

NETWORK BASE HOURLY RATE: \$1355.

Total Households: © MSI Consumer Market Data as of 1/1/86. TV Homes, TV% and Circulation © 1986 Arbitron. County coverage based on Arbitron study.

Net Weekly Circulation	State County	Total Households	TV Households	%
50% & Over	NORTH CAROLINA			
	Alamance	37,500	37,200	99
	Alleghany	3,900	3,800	97
	Ashe	8,900	8,700	98
	Caswell	7,000	6,900	99
	Chatham	13,300	13,100	98
	Davidson	44,000	43,600	99
	Davie	9,900	9,700	98
	Forsyth	98,600	97,800	99
	Guilford	123,400	122,500	99
	Lee	14,200	14,000	99
	Montgomery	8,400	8,300	99
	Moore	21,900	21,500	98
	Person	10,700	10,600	99
	Randolph	36,500	36,100	99
	Rockingham	32,100	31,800	99
	Rowan	38,500	38,200	99



WFMY-TV BNPCT-780928K1 Granted 11/27/78 © American Map Corp., 14244

Net Weekly Circulation	State County	Total Households	TV Households	%	
50% & Over	Stokes	13,100	12,900	98	
	Surry	22,900	22,600	99	
	Wilkes	22,800	22,400	98	
	Yadkin	11,100	11,000	99	
VIRGINIA	Carroll	9,700	9,500	98	
	Henry	27,000	26,700	99	
	Patrick	6,500	6,400	98	
	Pittsylvania	40,400	39,900	99	
	NORTH CAROLINA				
Between 25-49%	Durham	61,200	60,500	99	
	Orange	31,500	31,000	98	
	Richmond	17,300	17,100	99	
	Scotland	11,400	11,200	98	
	Stanly	18,800	18,600	99	
VIRGINIA	Grayson	8,900	8,800	99	
NORTH CAROLINA					
Between 5-24%	Alexander	9,700	9,600	99	
	Anson	8,800	8,600	98	
	Cabarrus	33,400	33,200	99	
	Granville	11,300	11,100	98	
	Harnett	22,100	21,800	99	
	Hoke	6,800	6,700	99	
	Iredell	31,700	31,400	99	
	Union	26,100	25,800	99	
	Vance	13,300	13,100	98	
	VIRGINIA				
	Floyd	4,300	4,200	98	
Franklin	12,800	12,600	98		
Halifax	12,000	11,800	98		
Station Totals		1,003,700	992,300	98	
Net Weekly Circulation (1986)				618,300	
Average Daily Circulation (1986)				367,400	

North Carolina—Greensboro-High Point & Winston-Salem

WGGT

Ch. 48

Network Service: None, independent.

Licensee: Guilford Telecasters Inc.

Studio: 330 S. Greene St., Greensboro, NC 27401.

Telephone: 919-274-4848.

Mailing Address: Box 1618, Greensboro, NC 27401.

Technical Facilities: Channel No. 48 (674-680 MHz). Authorized power: 1000-kw max. visual, 100-kw max. aural. Antenna: 1698-ft. above av. terrain, 1914-ft. above ground, 2649-ft. above sea level.

Latitude 35° 52' 13"
Longitude 79° 50' 25"

Transmitter: 1000-ft. E of County Rd. 1926, 0.7-mi. SE of County Rd. 1941, Greensboro.

Satellite Earth Station: Harris, 3-meter; Harris receivers.

Ownership: James Thrash, 25.8%; Robinson O. & Katherine R. Everett, 16.23% each; Jacob N. Froelich Jr., George W. Lyles Jr., G. Nolan Bearden & J. Harris Covington, 8.12% each; Thomas B. Cookerly, Roy O. Rodwell & Mark Conrad, 5% each. Thrash owns KEND & KLLL-FM, Lubbock; KAMA & KAMZ(FM), El Paso, TX. The Everetts have interest in WJKA(TV), Wilmington, NC; WFCT(TV), Fayetteville, NC; permittee of WWRD(TV), Wilson, NC & application for Ch. 55, Rock Hill, SC. Cookerly has interest in Allbritton Communications Co., see Group Ownership of TV Stations.

Began Operation: May 9, 1981. Sale to Edward H. Herlihy approved by FCC June 7, 1985 (Television Digest, Vol. 25:13), but not consummated.

Represented (sales): Petry Television Inc.

Represented (legal): Baraff, Koerner, Olender & Hochberg, P.C.

Represented (engineering): Moffet, Larson & Johnson, P.C.

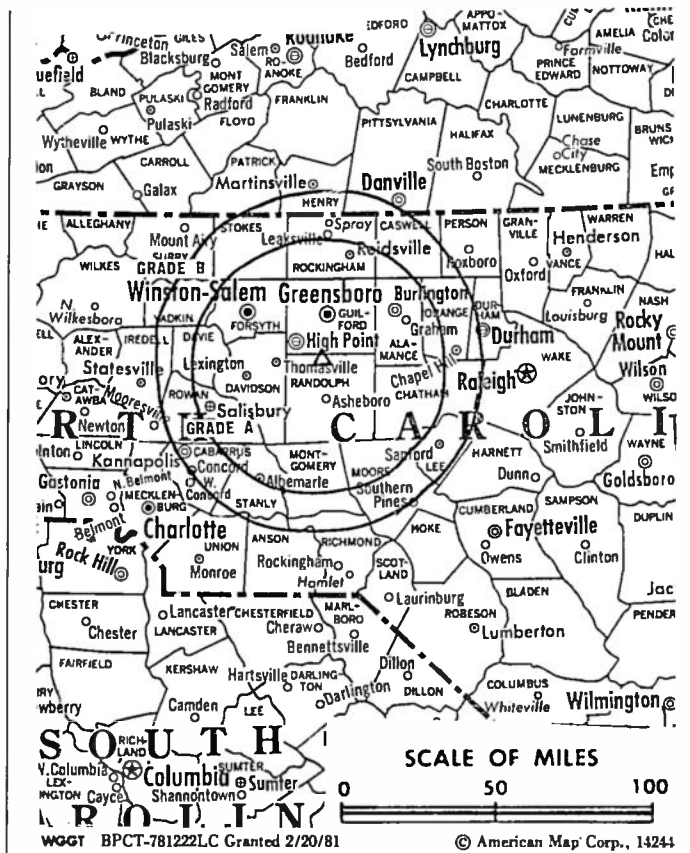
Personnel:

EUGENE H. BOHI, president & general manager.
THOMAS SCHENCK, general sales manager.
CAROL KING, traffic manager.
DIANE S. BEASLEY, business manager.
JOHN BISHOP, operations manager.

Highest 30 Second Rate (July 1986): \$200.

Total Households: © MSI Consumer Market Data as of 1/1/86. TV Homes, TV% and Circulation © 1986 Arbitron. County coverage based on Arbitron study.

Net Weekly Circulation	State County	Total Households	TV Households	%
50% & Over	NORTH CAROLINA			
	Davidson	44,000	43,600	99
	Randolph	36,500	36,100	99
Between 25-49%	NORTH CAROLINA			
	Alamance	37,500	37,200	99
	Davie	9,900	9,700	98
	Forsyth	98,600	97,800	99
	Guilford	123,400	122,500	99
	Montgomery	8,400	8,300	99
	Rockingham	32,100	31,800	99
	Stokes	13,100	12,900	98



WGGT BPCT-781222LC Granted 2/20/81

© American Map Corp., 14244

Net Weekly Circulation	State County	Total Households	TV Households	%
Between 25-49%	VIRGINIA			
	Surry	22,900	22,600	99
	Yadkin	11,100	11,000	99
	Henry	27,000	26,700	99
	Patrick	6,500	6,400	98
	Pittsylvania	40,400	39,900	99
Between 5-24%	NORTH CAROLINA			
	Alexander	9,700	9,600	99
	Anson	8,800	8,600	98
	Caswell	7,000	6,900	99
	Chatham	13,300	13,100	98
	Granville	11,300	11,100	98
	Iredell	31,700	31,400	99
	Lee	14,200	14,000	99
	Moore	21,900	21,500	98
	Orange	31,500	31,000	98
	Person	10,700	10,600	99
	Richmond	17,300	17,100	99
	Rowan	38,500	38,200	99
Stanly	18,800	18,600	99	
Wilkes	22,800	22,400	98	
	VIRGINIA			
	Carroll	9,700	9,500	98
	Franklin	12,800	12,600	98
Station Totals		791,400	782,700	98
Net Weekly Circulation (1986)			247,600	
Average Daily Circulation (1986)			93,300	

North Carolina—Greensboro-High Point & Winston-Salem

WGHP-TV

Ch. 8

Network Service: ABC.

Licensee: Taft Television & Radio Co. Inc., 1718 Young St., Cincinnati, OH 45210.

Studio: 2005 Francis St., High Point, NC 27263.

Mailing Address: Box TV-8, Greensboro, NC 27420-6088.

Telephone: 919-841-8888.

Technical Facilities: Channel No. 8 (180-186 MHz). Authorized power: 316-kw visual, 31.62-kw aural. Antenna: 1270-ft. above av. terrain, 1255-ft. above ground, 2032-ft. above sea level.

Latitude 35° 48' 46.5"
Longitude 79° 50' 36.0"

Transmitter: 1.2-mi. SE of Sophia, NC.

Satellite Earth Stations: Common Carrier; Microdyne, 7-meter; Andrew, 4.5-meter & 7-meter; Microdyne & Avantek receivers.

News Services: AP, UPI, ABC.

Ownership: Taft Television & Radio Co. Inc., 100%. For other interests, see Group Ownership of TV Stations.

Began Operation: October 14, 1963. Sale to Gulf Broadcast Group by Southern Bcstg. Co. approved by FCC June 16, 1978. Sale to present owner by Gulf approved by FCC May 30, 1985 (Television Digest, Vol. 25:5, 20, 22).

Represented (sales): MMT Sales Inc.

Represented (legal): Koteen & Naftalin.

Represented (engineering): Cohen & Dippell.

Personnel:

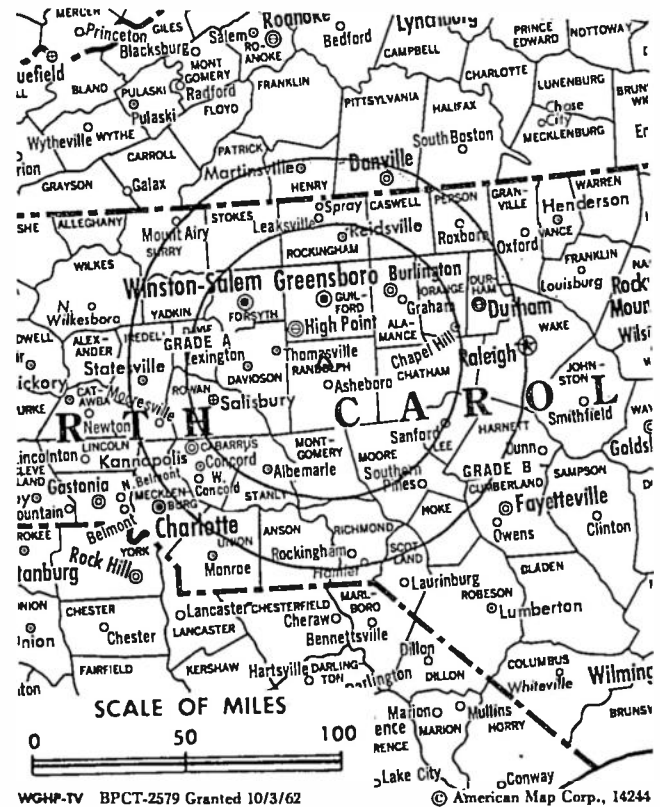
DAVID BOYLAN, vice president & general manager.
FRANK TERRY, business manager.
GARY CURTIS, news director.
ROBERT HERRON, general sales manager.
PAUL O'DELL, program manager.
ROSS MASON, chief engineer.

Highest 30 Sec. Rate (Jan. 1, 1985): \$2000.

NETWORK BASE HOURLY RATE: \$1050.

Total Households: © MSI Consumer Market Data as of 1/1/86. TV Homes, TV% and Circulation © 1986 Arbitron. County coverage based on Arbitron study.

Net Weekly Circulation	State County	Total Households	TV Households	%
50% & Over	NORTH CAROLINA			
	Alamance	37,500	37,200	99
	Alleghany	3,900	3,800	97
	Ashe	8,900	8,700	98
	Caswell	7,000	6,900	99
	Chatham	13,300	13,100	98
	Davidson	44,000	43,600	99
	Davie	9,900	9,700	98
	Forsyth	98,600	97,800	99
	Guilford	123,400	122,500	99
	Montgomery	8,400	8,300	99
	Moore	21,900	21,500	98
	Randolph	36,500	36,100	99
	Rockingham	32,100	31,800	99
	Rowan	38,500	38,200	99
	Stokes	13,100	12,900	98
	Surry	22,900	22,600	99
	Wilkes	22,800	22,400	98
	Yadkin	11,100	11,000	99
VIRGINIA	Carroll			
		9,700	9,500	98



Net Weekly Circulation	State County	Total Households	TV Households	%
50% & Over	Grayson	8,900	8,800	99
	Henry	27,000	26,700	99
	Patrick	6,500	6,400	98
Between 25-49%	NORTH CAROLINA			
	Alexander	9,700	9,600	99
	Anson	8,800	8,600	98
	Iredell	31,700	31,400	99
	Lee	14,200	14,000	99
	Orange	31,500	31,000	98
	Richmond	17,300	17,100	99
	Scotland	11,400	11,200	98
	Stanly	18,800	18,600	99
	Watauga	12,200	12,000	98
VIRGINIA	Pittsylvania			
		40,400	39,900	99
Between 5-24%	NORTH CAROLINA			
	Avery	5,200	5,100	98
	Cabarrus	33,400	33,200	99
	Caldwell	25,600	25,300	99
	Durham	61,200	60,500	99
	Granville	11,300	11,100	98
	Harnett	22,100	21,800	99
	Hoke	6,800	6,700	99
	Person	10,700	10,600	99
	SOUTH CAROLINA			
	Chesterfield	14,200	13,900	98
	Marlboro	10,600	10,400	98
	VIRGINIA			
Floyd	4,300	4,200	98	
Franklin	12,800	12,600	98	
Halifax	12,000	11,800	98	
Station Totals		1,032,100	1,020,100	98
Net Weekly Circulation (1986)			587,500	
Average Daily Circulation (1986)			313,800	

North Carolina—Greensboro

WLXI-TV

Ch. 61

Network Service: None, independent.

Licensee: Trinity Bcstg. Network Inc., Box C11949, Santa Ana, CA 92711.

Studio: 2101-D Patterson St., Greensboro, NC 27407.

Telephone: 919-855-5610.

Technical Facilities: Channel No. 61 (752-758 MHz). Authorized power: 500-kw max. visual, 50-kw max. aural. Antenna: 564-ft. above av. terrain, 489-ft. above ground, 1449-ft. above sea level.

Latitude 36° 08' 58"
Longitude 80° 03' 21"

Transmitter: 2-mi. NE of Kernersville.

Satellite Earth Station: In operation; M/A-Com receivers.

Ownership: Trinity Bcstg. Network Inc. For other interests, see Group Ownership of TV Stations.

Began Operation: March 5, 1984. Transfer of control from Gary S. Smithwick & Harrell Powell Jr. to William Satterfield approved by FCC May 23, 1985. FCC approved sale to present owner Feb. 24, 1986.

Represented (legal): Gary S. Smithwick.

Personnel:
LARRY L. PATTON, general manager.

Highest 30 Sec. Rate: \$45.

Total Households: © MSI Consumer Market Data as of 1/1/86. TV Homes, TV% and Circulation © 1986 Arbitron. County coverage based on Arbitron study.

Net Weekly Circulation	State County	Total Households	TV Households	%
Between 5-24%	NORTH CAROLINA			
	Guilford	123,400	122,500	99
	Stokes	13,100	12,900	98



Not Weekly Circulation	State County	Total Households	TV Households	%
Between 5-24%	Yadkin	11,100	11,000	99
Station Totals		147,600	146,400	99
Net Weekly Circulation (1986)			21,100	
Average Daily Circulation (1986)			6,300	

North Carolina—Winston-Salem-Greensboro -High Point

WNRW

Ch. 45

Network Service: None, independent.

Grantee: Good News Television Inc., Box 2899, Winston-Salem, NC 27103.

Studio: 3500 Myer-Lee Dr., Winston-Salem, NC 27101.

Mailing Address: Box 2899, Winston-Salem, NC 27102.

Telephone: 919-722-4545.

Technical Facilities: Channel No. 45 (656-662 MHz). Authorized power: 5000-kw max. & 1450-kw horizontal visual, 500-kw max. & 145-kw horizontal aural. Antenna: 2000-ft. above av. terrain, 768-ft. above ground, 3088-ft. above sea level.

Latitude 36° 22' 37"
Longitude 80° 22' 10"

Transmitter: End of County Rd. 1172, King, NC.

Satellite Earth Stations: In operation; 4-meter.

Ownership: TVX Broadcast Group Inc. Tim McDonald, pres., 4.9%; Susan Loving, v.p.; Aubrey E. Loving Jr., secy., 9%; Joel Cooper, treas., John A. Trinder, Charles N. Cooper, Thomas N. Downing, William E. Alluan Jr., James S. Lowe & Paul T. Lucci, 4.9% each; Richard J. Davis, Bradford J. Bangel, P. Stockton Fleming, Herman E. Valentine & Harvey L. Hudson, 9% each; Nancy Jo B. Haga, 6.5%. For other interests, see Group Ownership of TV Stations.

Began Operation: Sept. 23, 1979.

Represented (sales): TeleRep Inc.

Represented (legal): Kenkel, Barnard and Edmundson.

Represented (engineering): Lawrence Behr.

Personnel:

TIM McDONALD, president.

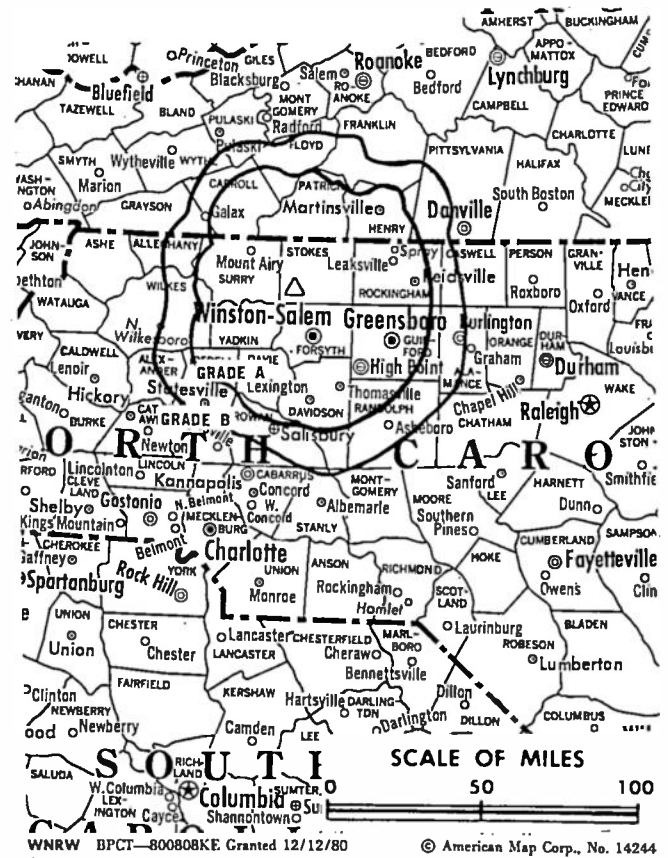
JAMES FLETCHER, vice president & general manager.

GEORGE DRYMALSKI, general sales manager.

Highest 30 Sec. Rate: \$600.

Total Households: © MSI Consumer Market Data as of 1/1/86. TV Homes, TV% and Circulation © 1986 Arbitron. County coverage based on Arbitron study.

Net Weekly Circulation	State County	Total Households	TV Households	%
50% & Over	NORTH CAROLINA			
	Forsyth	98,600	97,800	99
	Stokes	13,100	12,900	98
	Yadkin	11,100	11,000	99
Between 25-49%	NORTH CAROLINA			
	Alamance	37,500	37,200	99
	Caswell	7,000	6,900	99
	Davidson	44,000	43,600	99
	Davie	9,900	9,700	98
	Guilford	123,400	122,500	99



Net Weekly Circulation	State County	Total Households	TV Households	%
Between 25-49%	Randolph	36,500	36,100	99
	Rockingham	32,100	31,800	99
	Rowan	38,500	38,200	99
	Surry	22,900	22,600	99
	Wilkes	22,800	22,400	98
VIRGINIA	Henry	27,000	26,700	99
	Patrick	6,500	6,400	98
	NORTH CAROLINA			
Between 5-24%	Alexander	9,700	9,600	99
	Alleghany	3,900	3,800	97
	Iredell	31,700	31,400	99
	Montgomery	8,400	8,300	99
VIRGINIA	Carroll	9,700	9,500	98
	Franklin	12,800	12,600	98
	Grayson	8,900	8,800	99
	Pittsylvania	40,400	39,900	99
Station Totals		656,400	649,700	98
Net Weekly Circulation (1986)			243,800	
Average Daily Circulation (1986)			96,700	

North Carolina—Greensboro-High Point & Winston-Salem

WXII

Ch. 12

Network Service: NBC.

Licensee: Pulitzer Bcstg. Co., Box 11847, Winston-Salem 27116.

Studio: 700 Coliseum Dr., Winston-Salem, NC 27106.

Telephone: 919-721-9944. TWX: 510-931-3676.

Technical Facilities: Channel No. 12 (204-210 MHz). Authorized power: 316-kw visual, 63.5-kw aural. Antenna: 1980-ft. above av. terrain, 680-ft. above ground, 3095-ft. above sea level.

Latitude 36° 22' 31"
Longitude 80° 22' 27"

Transmitter: Sauratown Mtn., 7-mi. N of King, NC.

Multichannel TV Sound: Stereo only.

Satellite Earth Stations: STS, 3.5-meter; Standard & Drake receivers.

News Services: AP, UPI, CNN, NBC.

Ownership: Pulitzer Broadcasting Co. For other interests, see Group Ownership of TV Stations.

Began Operation: Sept. 30, 1953. Sale to Multimedia by Triangle Bcstg. Corp. approved by FCC Sept. 7, 1972 (Television Digest, Vol. 11:44; 12:37). Exchanged by Multimedia with WFBC-TV, Greenville, SC for KSDK, St. Louis, MO (Vol. 21:12; 22:1; 23:8).

Represented (sales): Katz Television.

Represented (legal): Verner, Lipfert, Bernhard, McPherson & Hand.

Represented (engineering): A. D. Ring & Associates.

Personnel:

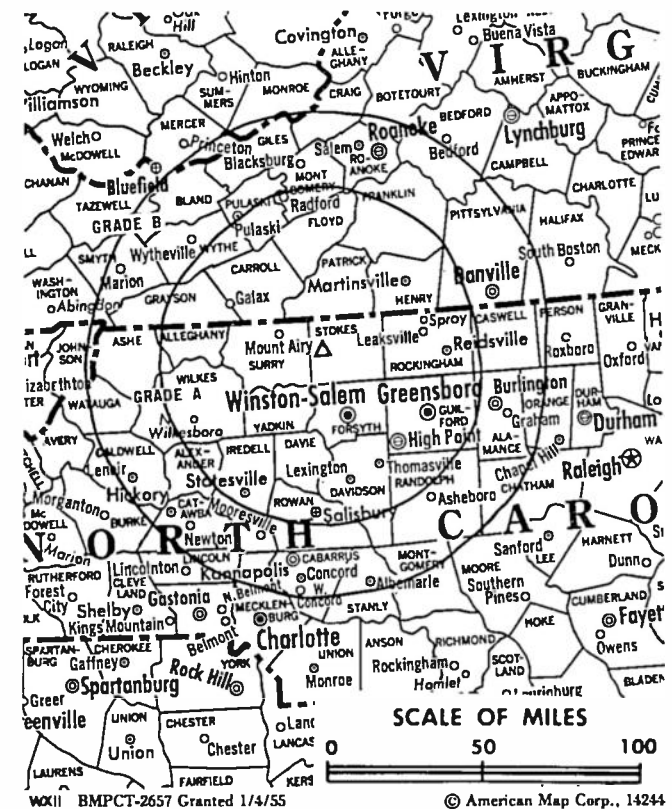
KEN J. ELKINS, president & chief exec. officer, Pulitzer Bcstg. Co.
REYNARD A. CORLEY, vice president & general manager.
DAVID SUMMERS, general sales manager.
DAVID EMERY, news/operations director.
LESA HARRIS, program director.
ALLAN SIMMONS, marketing director.
HENRY HUNT, director of engineering.

Highest 30 Sec. Rate (June 30, 1986): \$2100.

NETWORK BASE HOURLY RATE: \$1175.

Total Households: © MSI Consumer Market Data as of 1/1/86. TV Homes, TV% and Circulation © 1986 Arbitron. County coverage based on Arbitron study.

Net Weekly Circulation	State County	Total Households	TV Households	%
50% & Over	NORTH CAROLINA			
	Alamance	37,500	37,200	99
	Alleghany	3,900	3,800	97
	Caswell	7,000	6,900	99
	Davidson	44,000	43,600	99
	Davie	9,900	9,700	98
	Forsyth	98,600	97,800	99
	Guilford	123,400	122,500	99
	Iredell	31,700	31,400	99
	Randolph	36,500	36,100	99
	Rockingham	32,100	31,800	99
	Rowan	38,500	38,200	99
	Stokes	13,100	12,900	98
	Surry	22,900	22,600	99
	Wilkes	22,800	22,400	98
	Yadkin	11,100	11,000	99
	VIRGINIA			
Carroll	9,700	9,500	98	
Grayson	8,900	8,800	99	
Henry	27,000	26,700	99	



Net Weekly Circulation	State County	Total Households	TV Households	%
50% & Over	Patrick	6,500	6,400	98
	Pittsylvania	40,400	39,900	99
Between 25-49%	NORTH CAROLINA			
	Alexander	9,700	9,600	99
	Ashe	8,900	8,700	98
	Caldwell	25,600	25,300	99
	Montgomery	8,400	8,300	99
Watauga	12,200	12,000	98	
Between 5-24%	VIRGINIA			
	Floyd	4,300	4,200	98
Between 5-24%	NORTH CAROLINA			
	Avery	5,200	5,100	98
	Burke	28,000	27,700	99
	Cabarrus	33,400	33,200	99
	Catawba	41,100	40,800	99
	Chatham	13,300	13,100	98
	Lincoln	17,000	16,900	99
	Moore	21,900	21,500	98
	Orange	31,500	31,000	98
	Person	10,700	10,600	99
	Richmond	17,300	17,100	99
	Stanly	18,800	18,600	99
	Yancey	5,700	5,500	96
	VIRGINIA			
Bland	2,200	2,100	95	
Franklin	12,800	12,600	98	
Halifax	12,000	11,800	98	
Lee	9,500	9,300	98	
Pulaski	12,900	12,800	99	
Wythe	9,400	9,200	98	
Station Totals		997,300	986,200	98
Net Weekly Circulation (1986)			576,100	
Average Daily Circulation (1986)			319,400	

North Carolina—Greenville

WNCT-TV

Ch. 9

(Also serves New Bern & Washington, NC)

Network Service: CBS.

Licensee: Roy H. Park Broadcasting Inc., Box 898, Greenville 27835-0898.

Studio: 3221 Evans St., Greenville, NC 27834.

Telephone: 919-756-3180. TWX: 510-929-1616.

Technical Facilities: Channel No. 9 (186-192 MHz). Authorized power: 316-kw visual, 31.6-kw aural. Antenna: 1890-ft. above av. terrain, 2000-ft. above ground, 2028-ft. above sea level.

Latitude 35° 21' 55"
Longitude 77° 23' 38"

Transmitter: Hwy. 118, 2.5-mi. E of Grifton.

Satellite Earth Stations: 4 in operation; DX, M/A-Com & Scientific-Atlanta receivers.

AM Affiliate: WNCT, 10-kw, 1070 kHz (CBS).

FM Affiliate: WNCT-FM, 100-kw, 107.9 MHz (No. 300), 1710-ft. (CBS).

News Services: AP, CBS.

Ownership: Park Communications Inc. For other interests, see Group Ownership of TV Stations.

Began Operation: Dec. 22, 1953. Sale to present owner by Carolina Bostg. System Inc. approved by FCC Feb. 7, 1962 (Television Digest, Vol. 2:7).

Represented (sales): Blair Television.

Represented (legal): McKenna, Wilkinson & Kittner.

Represented (engineering): A. D. Ring & Associates.

Personnel:

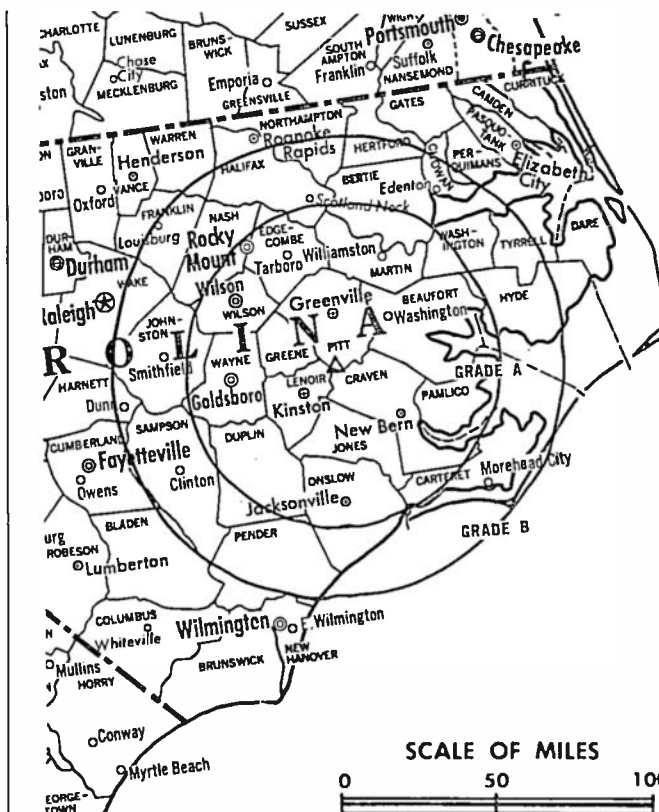
C. ROBERT THOMPSON, vice president & general manager.
LUTHER GRIFFIN, general sales manager.
WILLIAM MORRISETTE, business manager.
C. TOMMY SMITH, local sales manager.
SHIRLEY DALE, program director.
HEBER ADAMS, chief engineer.

Highest 30 Second Rate (May 29, 1986): \$875.

NETWORK BASE HOURLY RATE: \$835.

Total Households: © MSI Consumer Market Data as of 1/1/86. TV Homes, TV% and Circulation © 1986 Arbitron. County coverage based on Arbitron study.

Net Weekly Circulation	State County	Total Households	TV Households	%
50% & Over	NORTH CAROLINA			
	Beaufort	15,400	15,200	99
	Bertie	7,300	7,100	97
	Carteret	18,400	18,200	99
	Chowan	4,900	4,800	98
	Craven	26,100	25,900	99
	Dare	7,000	6,800	97
	Duplin	14,700	14,400	98
	Edgecombe	19,400	19,100	98
	Greene	5,500	5,400	98
	Halifax	19,100	18,700	98
	Hyde	2,100	2,000	95
	Jones	3,200	3,200	100
	Lenoir	22,000	21,700	99



WNCT-TV BPCT-5087 Granted 5/17/79

© American Map Corp., 14244

Net Weekly Circulation	State County	Total Households	TV Households	%
50% & Over	Martin	8,900	8,800	99
	Nash	25,800	25,400	98
	Northampton	7,400	7,200	97
	Onslow	34,400	34,100	99
	Pamlico	3,800	3,800	100
	Pitt	34,600	34,200	99
	Tyrrell	1,400	1,400	100
	Washington	5,000	4,900	98
	Wayne	35,400	34,900	99
	Wilson	23,300	23,000	99
Between 25-49%	NORTH CAROLINA			
	Johnston	27,500	27,100	99
	New Hanover	42,600	42,200	99
	Pender	8,500	8,300	98
Sampson	18,100	17,800	98	
Between 5-24%	NORTH CAROLINA			
	Brunswick	15,400	15,100	98
	Franklin	11,100	10,900	98
	Harnett	22,100	21,800	99
	Hertford	7,700	7,600	99
	Pasquotank	10,600	10,500	99
	Perquimans	3,800	3,800	99
	Vance	13,300	13,100	98
Warren	5,500	5,400	98	
Station Totals		531,300	523,800	98
Net Weekly Circulation (1986)				329,100
Average Daily Circulation (1986)				186,700

North Carolina—Hickory

WHKY-TV

Ch. 14

Network Service: None, independent.

Licensee: Catawba Valley Bcstg. Co., Box 1059, Hickory, NC 28603.

Studio: 526 Main Ave. SE, Hickory, NC 28601.

Telephone: 704-322-5115.

Technical Facilities: Channel No. 14 (470-476 MHz). Authorized power: 656.1-kw max. visual, 66-kw max. aural. Antenna: 600-ft. above av. terrain, 487-ft. above ground, 1652-ft. above sea level.

Latitude 35° 43' 57"
Longitude 81° 19' 52"

Transmitter: 526 Main Ave. SE.

AM Affiliate: WHKY, 5-kw, 1290 kHz.

FM Affiliate: WHKY-FM, 14.8-kw, 102.9 MHz (No. 275), 325-ft.

Satellite Earth Stations: 4 in operation; Prodelin, 4.6-meter.

News Service: UPI.

Ownership: Long Family, 51%; others.

Began Operation: Feb. 14, 1968.

Represented (sales): Spot Time Ltd.

Represented (legal): Hardy & Popman.

Personnel:

JEFFREY B. LONG, president.
THOMAS E. LONG, station manager.
THOMAS E. LONG JR., chief engineer.
JAMES O. CARR, news director.
SONNY LEWIS, sports director.

Highest One Hour Rate: \$450.

Highest 30 Sec. Rate: \$100.

Total Households: © MSI Consumer Market Data as of 1/1/86. TV Homes, TV% and Circulation © 1986 Arbitron. County coverage based on Arbitron study.

Net Weekly Circulation	State County	Total Households	TV Households	%
Between 25-49%	NORTH CAROLINA Alexander	9,700	9,600	99



Net Weekly Circulation	State County	Total Households	TV Households	%
NORTH CAROLINA				
Between 5-24%	Burke	28,000	27,700	99
	Caldwell	25,600	25,300	99
	Catawba	41,100	40,800	99
	Iredell	31,700	31,400	99
	Lincoln	17,000	16,900	99
	Wilkes	22,800	22,400	98
Station Totals		175,900	174,100	98
Net Weekly Circulation (1986)			30,900	
Average Daily Circulation (1986)			7,300	

North Carolina—Lexington

WEJC

Ch. 20

Network Service: None, independent.

Grantee: Koinonia Broadcasting Inc., Box 2020, Lexington, NC 27293.

Studio: Robert Everhart Rd. & US Bus. 85.

Telephone: 704-246-2020.

Technical Facilities: Channel No. 20 (506-512 MHz). Authorized power: 4616-kw max. visual, 461.6-kw max. aural. Antenna: 975-ft. above av. terrain, 938-ft. above ground, 1758-ft. above sea level.

Latitude	35°	58'	09"
Longitude	79°	49'	29"

Transmitter: W of Rte. 220, Pleasant Garden.

Satellite Earth Stations: 2 in operation; Harris & M/A-Corn receivers.

News Service: INN.

Ownership: Non-stock, non-profit corp. William P. Register, pres.; Charles D. Brown, v.p.; Carolyn R. Register, secy.-treas.

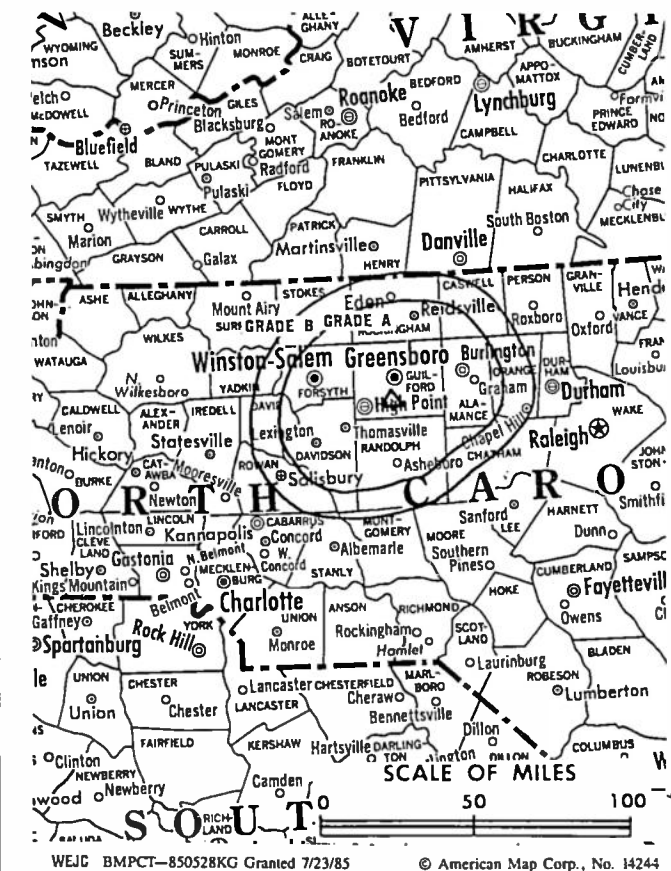
Began Operation: April 2, 1986.

Represented (legal): Gammon & Grange.

Represented (engineering): Serge Bergen.

Personnel:

WILLIAM P. REGISTER SR., president & general manager.
TIM BOOTS, engineering director.
STEVE ANDERSON, program director.
BILLY REGISTER, operations director.



Highest One Hour Rate: \$500.

Highest 30 Second Rate: \$100.

North Carolina—New Bern

WCTI

Ch. 12

(Also serves Greenville and Washington, NC)

Network Service: ABC.

Licensee: Diversified Communications Inc.

Studio: 400 Glenburnie Dr., New Bern, NC 28561.

Mailing Address: Box 2325, New Bern, NC 28560.

Telephone: 919-637-2111.

Technical Facilities: Channel No. 12 (204-210 MHz). Authorized power: 316-kw visual, 31.6-kw aural. Antenna: 1940-ft. above av. terrain, 1999-ft. above ground, 2049-ft. above sea level.

Latitude 35° 06' 18"
Longitude 77° 20' 15"

Transmitter: State Hwy. 41, N of Trenton, NC.

Satellite Earth Stations: Transmit/receive; ADM, 6.1-meter; Avcom receivers.

News Service: UPI.

Ownership: Diversified Communications Inc. For other interests, see Group Ownership of TV Stations.

Begin Operation: Sept. 7, 1963. Sale to present owner by Heritage Bcstg. approved by FCC Feb. 24, 1986. Sale to Heritage by Malrite Communications Group approved by FCC June 7, 1983. Sale to Malrite by Continental TV approved Oct. 14, 1976. Previous sale by Nathan Frank & Thomsland Inc. approved April 15, 1969.

Represented (sales): Petry Television Inc.

Represented (legal): Dow, Lohnes & Albertson.

Personnel:

WILLIAM D. WEBB, vice president & general manager.
RALPH FLYNN, general sales manager.
TAMMY GREEN, operations/program director.
WILLIAM KNOWLES, news director.
MIKE BARRETT, chief engineer.

Highest One Hour Rate: \$7500.

Highest 30 Sec. Rate: \$1500.

NETWORK BASE HOURLY RATE: \$550.

Total Households: © MSI Consumer Market Data as of 1/1/86. TV Homes, TV% and Circulation © 1986 Arbitron. County coverage based on Arbitron study.

Net Weekly Circulation	State County	Total Households	TV Households	%
50% & Over	NORTH CAROLINA			
	Beaufort	15,400	15,200	99
	Bertie	7,300	7,100	97
	Carteret	18,400	18,200	99
	Craven	26,100	25,900	99
	Duplin	14,700	14,400	98
	Greene	5,500	5,400	98
	Hyde	2,100	2,000	95
	Jones	3,200	3,200	100
	Lenoir	22,000	21,700	99



WCTI BPCT-3831 Granted 1/4/67 © American Map Corp., 14244

Net Weekly Circulation	State County	Total Households	TV Households	%
50% & Over	Martin	8,900	8,800	99
	Onslow	34,400	34,100	99
	Pamlico	3,800	3,800	100
	Pitt	34,600	34,200	99
	Washington	5,000	4,900	98
Between 25-49%	NORTH CAROLINA			
	Edgecombe	19,400	19,100	98
	Nash	25,800	25,400	98
	Pender	8,500	8,300	98
	Tyrrell	1,400	1,400	100
	Wayne	35,400	34,900	99
Wilson	23,300	23,000	99	
Between 5-24%	NORTH CAROLINA			
	Bladen	11,000	10,700	97
	Chowan	4,900	4,800	98
	Dare	7,000	6,800	97
	Gates	3,000	2,900	97
	Halifax	19,100	18,700	98
	Sampson	18,100	17,800	98
Station Totals		382,100	376,500	98
Net Weekly Circulation (1986)			236,400	
Average Daily Circulation (1986)			134,500	

North Carolina—Raleigh

WLFL-TV

Ch. 22

Network Service: None, independent.

Licensee: Television Corp. of Raleigh/Durham Inc., 1205 Front St., Raleigh, NC 27609.

Studio: 1205 Front St., Raleigh, NC 27609.

Telephone: 919-821-2200.

Technical Facilities: Channel No. 22 (518-524 MHz). Authorized power: 1416-kw visual, 142-kw aural. Antenna: 1148-ft. above av. terrain, 1057-ft. above ground, 1527-ft. above sea level.

Latitude 35° 42' 51.5"
Longitude 78° 49' 00.5"

Holds CP for change to 5000-kw max. visual, 500-kw max. aural, 1675-ft. above av. terrain, 1545-ft. above ground, 2015-ft. above sea level, lat. 35° 42' 52", long. 78° 49' 01", transmitter to approx. 1700-ft. W of intersection of Hwys. 1379 & 1010, 1.5-mi. SE of Apex. BPCT-850805LA.

Transmitter: State Rd. 1010, 1-mi. E of Apex.

Satellite Earth Stations: 3 in operation; Bogner, 7-meter; Scientific-Atlanta receivers.

News Service: INN.

Ownership: TVX Broadcast Group Inc. For other interests, see Group Ownership of TV stations.

Began Operation: Dec. 18, 1981. Sale to S & F Communications was approved by FCC Dec. 21, 1984 but not consummated (Television Digest, Vol. 24:39). Sale to TVX Broadcast Group approved Feb. 10, 1986 (Vol. 25:50; 26:17).

Represented (sales): MMT Sales Inc.

Represented (legal): Kenkel, Barnard & Edmundson.

Personnel:

CHARLES McFADDEN, vice president & general manager.
LINDA COCHRAN, director of sales.
JOEL KACZMAREK, local sales manager.
DALLAS LLOYD, chief engineer.

Highest 30 Sec. Rate (Sept. 1, 1986): \$500.

Total Households: © MSI Consumer Market Data as of 1/1/86. TV Homes, TV% and Circulation © 1986 Arbitron. County coverage based on Arbitron study.

Net Weekly Circulation	State County	Total Households	TV Households	%
50% & Over	NORTH CAROLINA			
	Durham	61,200	60,500	99
	Granville	11,300	11,100	98
	Harnett	22,100	21,800	99
	Johnston	27,500	27,100	99
	Lee	14,200	14,000	99
	Wake	127,700	126,400	99
Between 25-49%	NORTH CAROLINA			
	Chatham	13,300	13,100	98
	Cumberland	83,800	82,800	99



Net Weekly Circulation	State County	Total Households	TV Households	%
Between 25-49%	Franklin	11,100	10,900	98
	Orange	31,500	31,000	98
	Person	10,700	10,600	99
	Sampson	18,100	17,800	98
	Vance	13,300	13,100	98
	Warren	5,500	5,400	98
Between 5-24%	NORTH CAROLINA			
	Alamance	37,500	37,200	99
	Caswell	7,000	6,900	99
	Edgecombe	19,400	19,100	98
	Greene	5,500	5,400	98
	Hoke	6,800	6,700	99
	Montgomery	8,400	8,300	99
	Moore	21,900	21,500	98
	Nash	25,800	25,400	98
	Wayne	35,400	34,900	99
VIRGINIA	Mecklenburg	10,200	10,000	98
	Station Totals	652,500	644,000	98
Net Weekly Circulation (1986)				235,000
Average Daily Circulation (1986)				93,500

North Carolina—Durham-Raleigh

WPTF-TV

Ch. 28

Network Service: NBC.

Licensee: Durham Life Broadcasting Inc., Box 1511, 410 S. Salisbury St., Raleigh, NC 27602.

Studio: 410 S. Salisbury St., Raleigh, NC 27602.

Telephone: 919-832-8311. TWX: 510-928-1852.

Technical Facilities: Channel No. 28 (554-560 MHz). Authorized power: 5000-kw max. & 3720-kw horizontal visual, 372-kw horizontal aural. Antenna: 1300-ft. above av. terrain, 1240-ft. above ground, 1700-ft. above sea level.

Latitude 35° 43' 00"
Longitude 78° 48' 31"

Holds CP for change to 5000-kw max. visual, 250-kw max. aural, 2000-ft. above av. terrain, 1893-ft. above ground, 2253-ft. above sea level, lat. 35° 40' 29", long. 78° 31' 38", transmitter to 1.8-mi. SE of Auburn. BPCT-860327KF.

Transmitter: Intersection of State Rds. 1010 & 1379, near Apex, NC.

Multichannel TV Sound: Stereo & separate audio program.

Satellite Earth Stations: Harris, 6-meter & 3-meter; Pinzone, 5-meter; Harris, Pinzone & Microwave Associates receivers.

News Services: AP, UPI, NBC.

Ownership: Durham Corp., 100%. George Womble, chmn.; Felton Coley, pres.; Sonja M. Stephenson, asst. secy. Durham Life Bcstg. is licensee of WPTF & WQDR(FM), Raleigh, NC; WEWO & WSTS(FM), Laurinburg, NC.

Began Operation: Nov. 4, 1968. Sale to present owner by R. O., K. R. & Robinson O. Everett, et al., approved by FCC May 19, 1977 (Television Digest, Vol. 17:5).

Represented (sales): TeleRep Inc.

Represented (legal): Tharrington, Smith & Hargrove.

Represented (engineering) Moffet, Larson & Johnson.

Personnel:

WILLIAM DUNAWAY, vice president & general manager.
JOE KILLEBREW, general sales manager.
LATHAM HAMNER, chief engineer.
BOB WOLFE, program manager.
BILL RAMSEY, production manager.
KEVIN KELLY, news director.
KALEN JOHNSON, promotion manager.

Rates: On request.

Total Households: © MSI Consumer Market Data as of 1/1/86. TV Homes, TV% and Circulation © 1986 Arbitron. County coverage based on Arbitron study.

Net Weekly Circulation	State County	Total Households	TV Households	%
50% & Over	NORTH CAROLINA			
	Chatham	13,300	13,100	98
	Durham	61,200	60,500	99
	Franklin	11,100	10,900	98
	Granville	11,300	11,100	98
	Harnett	22,100	21,800	99
	Johnston	27,500	27,100	99
	Lee	14,200	14,000	99
	Orange	31,500	31,000	98



WPTF-TV BPCT-860327KF Granted 7/2/86

© American Map Corp., No. 14244

Net Weekly Circulation	State County	Total Households	TV Households	%
50% & Over	Person	10,700	10,600	99
	Vance	13,300	13,100	98
	Wake	127,700	126,400	99
	Warren	5,500	5,400	98
Between 25-49%	NORTH CAROLINA			
	Alamance	37,500	37,200	99
	Cumberland	83,800	82,800	99
	Moore	21,900	21,500	98
Between 5-24%	NORTH CAROLINA			
	Caswell	7,000	6,900	99
	Edgecombe	19,400	19,100	98
	Greene	5,500	5,400	98
	Hoke	6,800	6,700	99
	Montgomery	8,400	8,300	99
	Nash	25,800	25,400	98
	Randolph	36,500	36,100	99
	Richmond	17,300	17,100	99
	Sampson	18,100	17,800	98
Between 5-24%	NORTH CAROLINA			
	Scotland	11,400	11,200	98
Between 5-24%	VIRGINIA			
	Mecklenburg	10,200	10,000	98
Station Totals		717,700	708,400	98
Net Weekly Circulation (1986)			345,100	
Average Daily Circulation (1986)			161,700	

North Carolina—Raleigh-Durham

WRAL-TV

Ch. 5

Network Service: CBS.

Licensee: Capitol Bcstg. Co. Inc., 2619 Western Blvd., Box 12000, Raleigh, NC 27605.

Studio & Offices: 2619 Western Blvd.

Telephone: 919-821-8555. TWX: 510-928-1833.

Mailing Address: Box 12000, Raleigh, NC 27605.

Technical Facilities: Channel No. 5 (76-82 MHz). Authorized power: 95.5-kw visual, 15-kw aural. Antenna: Circularly polarized, 1990-ft. above av. terrain, 2000-ft. above ground, 2340-ft. above sea level.

Latitude 35° 40' 35"
Longitude 78° 32' 09"

Transmitter: 1.6-mi. SE of Auburn.

FM Affiliate: WRAL-FM, 250-kw, 101.5 MHz (No. 268), 990-ft.

Multichannel TV Sound: Stereo only.

Satellite Earth Stations: Scientific-Atlanta, 10-meter; Scientific-Atlanta & Harris receivers.

News Services: AP, UPI, Conus, CNN.

Ownership: Estate of A. J. Fletcher, 21.28%; James F. Goodman, pres., 56.61%; Ray H. Goodman III, 23.37%; Marjorie L. Fletcher, 3.49%; others, none with as much as 1%. Capitol Bcstg. also owns WHTN & WKEE(FM), Huntington, WV; KISS(FM), San Antonio, TX; WRNL & WRXL(FM), Richmond, VA; WDRV & WLK(FM), Statesville, NC; KBEQ(FM), Kansas City, MO. Note: Sale of KISS pending.

Began Operation: Dec. 15, 1956.

Represented (sales): Katz Television.

Represented (legal): Fletcher, Heald & Hildreth.

Personnel:

JIM GOODMON, president.
JOHN GREENE, senior vice president & general manager.
PAUL QUINN, general sales manager.
NEIL KUVIN, station manager.
WALT YE RASULALA, public affairs manager.
WILL DAVIS, program manager.
STEVE RAMSEY, news director.
PAUL POPE, production & operations manager.
WILBUR BRANN, manager of engineering.

Highest 30 Sec. Rate (July 29, 1985): \$2500.

NETWORK BASE HOURLY RATE: \$1575.

Total Households: © MSI Consumer Market Data as of 1/1/86. TV Homes, TV% and Circulation © 1986 Arbitron. County coverage based on Arbitron study.

Net Weekly Circulation	State County	Total Households	TV Households	%
50% & Over	NORTH CAROLINA			
	Chatham	13,300	13,100	98
	Cumberland	83,800	82,800	99
	Duplin	14,700	14,400	98
	Durham	61,200	60,500	99
	Edgecombe	19,400	19,100	98
	Franklin	11,100	10,900	98
	Granville	11,300	11,100	98
	Greene	5,500	5,400	98
	Halifax	19,100	18,700	98
	Harnett	22,100	21,800	99
	Hoke	6,800	6,700	99
	Johnston	27,500	27,100	99
	Lee	14,200	14,000	99
	Moore	21,900	21,500	98
	Nash	25,800	25,400	98
	Northampton	7,400	7,200	97
Orange	31,500	31,000	98	
Person	10,700	10,600	99	
Robeson	34,200	33,500	98	
Sampson	18,100	17,800	98	
Scotland	11,400	11,200	98	
Vance	13,300	13,100	98	



Net Weekly Circulation	State County	Total Households	TV Households	%
50% & Over	Wake	127,700	126,400	99
	Warren	5,500	5,400	98
	Wayne	35,400	34,900	99
	Wilson	23,300	23,000	99
VIRGINIA	Mecklenburg	10,200	10,000	98
	NORTH CAROLINA			
Between 25-49%	Alamance	37,500	37,200	99
	Bladen	11,000	10,700	97
	Lenoir	22,000	21,700	99
	Martin	8,900	8,800	99
	New Hanover	42,600	42,200	99
	Onslow	34,400	34,100	99
	Pitt	34,600	34,200	99
VIRGINIA	Brunswick	5,000	4,900	98
	Halifax	12,000	11,800	98
Between 5-24%	NORTH CAROLINA			
	Bertie	7,300	7,100	97
	Caswell	7,000	6,900	99
	Chowan	4,900	4,800	98
	Columbus	18,400	18,000	98
	Hertford	7,700	7,600	99
	Jones	3,200	3,200	100
	Montgomery	8,400	8,300	99
	Pender	8,500	8,300	98
	Randolph	36,500	36,100	99
	Rockingham	32,100	31,800	99
	VIRGINIA	Charlotte	4,100	4,000
Greensville		5,000	4,900	98
Pittsylvania		40,400	39,900	99
Sussex		3,500	3,400	97
Station Totals		1,081,400	1,066,500	98
Net Weekly Circulation (1986)			690,400	
Average Daily Circulation (1986)			427,300	

North Carolina—Durham-Raleigh-Fayetteville

WTVD

Ch. 11

Network Service: ABC.

Licensee: Capital Cities Communications Inc., Box 2009, Durham 27702.

Studio: 411 Liberty St., Durham, NC 27702.

Telephone: 919-683-1111. TWX: 510-927-1810.

Raleigh Office: Box 1950, Raleigh, NC 27602.

Fayetteville Office: 225 Green St., Fayetteville, NC 28301.

Telephone: 919-323-5883.

Mailing Address: Box 2009, Durham, NC 27702.

Technical Facilities: Channel No. 11 (198-204 MHz). Authorized power: 316-kw visual, 47.4-kw aural. Antenna: 1990-ft. above av. terrain, 2000-ft. above ground, 2317-ft. above sea level.

Latitude 35° 40' 05"
Longitude 78° 31' 58"

Transmitter: 4-mi. NW of Clayton, 2-mi. SE of Auburn, NC.

Satellite Earth Station: Harris, 9.1-meter; Harris receivers.

News Services: AP, UPI.

Ownership: Capital Cities/ABC Communications Inc., see Group Ownership of TV Stations.

Began Operation: September 2, 1954. Sale to present owners by principal stockholders Harmon L. & Virginia D. Duncan, J. Floyd Fletcher and WDNC (AM) approved by FCC May 22, 1957 (Television Digest, Vol. 13:14, 21).

Represented (sales): ABC Spot Sales.

Represented (legal): Wilmer, Cutler & Pickering.

Represented (engineering): Moffet, Larson & Johnson, P.C.

Personnel:

ALAN NESBITT, president & general manager.

DENIS J. O'CONNOR, general sales manager.

JON MILLER, director of programming.

CHRYSTLE SWAIN, community relations & station affairs manager.

ED WALL, chief engineer.

WILLIAM HIGGS, business manager.

MARIE BROWN, sales service manager.

JOHN DAWSON, director of creative services.

Rates: Not available.

Total Households: © MSI Consumer Market Data as of 1/1/86. TV Homes, TV% and Circulation © 1986 Arbitron. County coverage based on Arbitron study.

Net Weekly Circulation	State County	Total Households	TV Households	%
50% & Over	NORTH CAROLINA			
	Chatham	13,300	13,100	98
	Cumberland	83,800	82,800	99
	Duplin	14,700	14,400	98
	Durham	61,200	60,500	99
	Edgecombe	19,400	19,100	98
	Franklin	11,100	10,900	98
	Granville	11,300	11,100	98
	Greene	5,500	5,400	98
	Halifax	19,100	18,700	98
	Harnett	22,100	21,800	99
	Hoke	6,800	6,700	99
	Johnston	27,500	27,100	99
	Lee	14,200	14,000	99
	Moore	21,900	21,500	98
	Nash	25,800	25,400	98
	Orange	31,500	31,000	98
	Person	10,700	10,600	99
	Sampson	18,100	17,800	98
	Scotland	11,400	11,200	98
	Vance	13,300	13,100	98
Wake	127,700	126,400	99	
Warren	5,500	5,400	98	
Wayne	35,400	34,900	98	
Wilson	23,300	23,000	99	



Net Weekly Circulation	State County	Total Households	TV Households	%
50% & Over	VIRGINIA			
	Mecklenburg	10,200	10,000	98
	NORTH CAROLINA			
	Alamance	37,500	37,200	99
	Bladen	11,000	10,700	97
Between 25-49%	Northampton	7,400	7,200	97
	Robeson	34,200	33,500	98
	VIRGINIA			
	Brunswick	5,000	4,900	98
	Halifax	12,000	11,800	98
Between 5-24%	NORTH CAROLINA			
	Bertie	7,300	7,100	97
	Brunswick	15,400	15,100	98
	Caswell	7,000	6,900	99
	Columbus	18,400	18,000	98
	Hertford	7,700	7,600	99
	Lenoir	22,000	21,700	99
	Martin	8,900	8,800	99
	Montgomery	8,400	8,300	99
	New Hanover	42,600	42,200	99
	Onslow	34,400	34,100	99
	Pender	8,500	8,300	98
	Pitt	34,600	34,200	99
	Randolph	36,500	36,100	99
	Richmond	17,300	17,100	99
SOUTH CAROLINA				
Marlboro	10,600	10,400	98	
VIRGINIA				
Charlotte	4,100	4,000	98	
Greensville	5,000	4,900	98	
Lunenburg	4,200	4,100	98	
Station Totals		1,044,800	1,030,100	98
Net Weekly Circulation (1986)			641,300	
Average Daily Circulation (1986)			393,100	

North Carolina—Washington-Greenville -New Bern

WITN-TV

Ch. 7

Network Service: NBC.

Licensee: WITN-TV Inc., Box 468, Washington, NC 27889.

Studio: 2.5-mi. S of Washington on U.S. 17.

Mailing Address: Box 468, Washington, NC 27889.

Telephone: 919-946-3131.

Technical Facilities: Channel No. 7 (174-180 MHz). Authorized power: 316-kw visual, 31-kw aural. Antenna: Circularly-polarized, 1950-ft. above av. terrain, 2000-ft. above ground, 2028-ft. above sea level.

Latitude 35° 21' 55"
Longitude 77° 23' 38"

Transmitter: Hwy. 118, 2.5-mi. E of Grifton.

Satellite Earth Stations: 5 in operation; Scientific-Atlanta, 7-meter; Harris, 6-meter & 3-meter; Scientific-Atlanta & Harris receivers.

News Services: AP, NBC.

Ownership: American Family Corp. For other interests, see Group Ownership of TV Stations.

Began Operation: Sept. 28, 1955. Sale to present owner by W. R. Roberson Jr., et al., approved by FCC June 26, 1985 (Television Digest, Vol. 25:8).

Represented (sales): Katz Television.

Represented (legal): Schnader, Harrison, Segal & Lewis.

Represented (engineering): Cohen & Dippell.

Personnel:

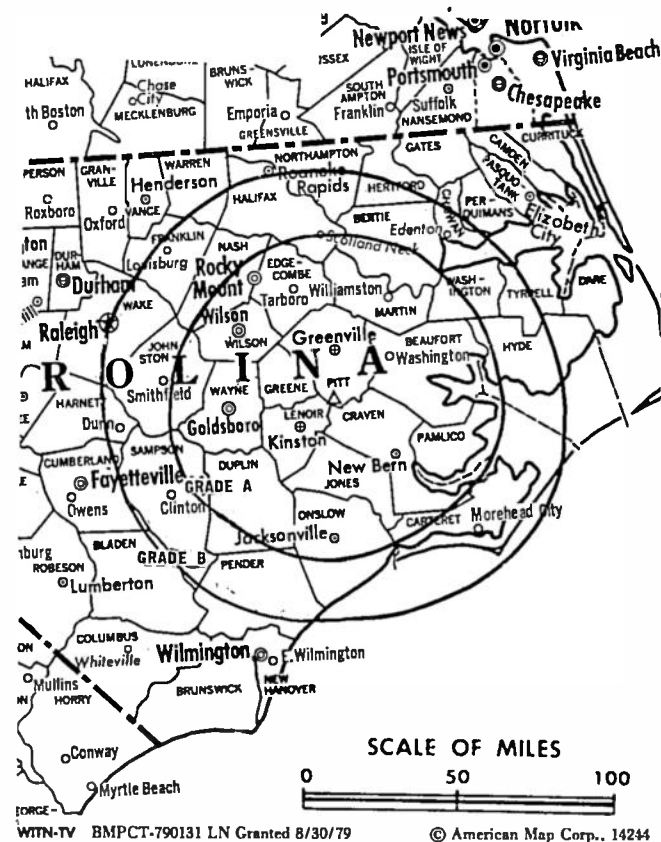
HOWARD MEAGLE JR., vice president & general manager.
DAVID JERNIGAN, general sales manager.
FRANCES W. WILLIAMS, business manager.
FRANCIS X. BRADY, local sales manager.
DALE STAFFORD, program manager.
A. E. MANNING, chief engineer.
HELEN S. JACKSON, national sales coordinator.
GREG ALBRECHT, news director.

Rates: Not available.

NETWORK BASE HOURLY RATE: \$1100.

Total Households: © MSI Consumer Market Data as of 1/1/86. TV Homes, TV% and Circulation © 1986 Arbitron. County coverage based on Arbitron study.

Net Weekly Circulation	State County	Total Households	TV Households	%
50% & Over	NORTH CAROLINA			
	Beaufort	15,400	15,200	99
	Bertie	7,300	7,100	97
	Carteret	18,400	18,200	99
	Chowan	4,900	4,800	98
	Craven	26,100	25,900	99
	Duplin	14,700	14,400	98
	Edgecombe	19,400	19,100	98
	Greene	5,500	5,400	98
	Halifax	19,100	18,700	98
	Hyde	2,100	2,000	95
	Jones	3,200	3,200	100
	Lenoir	22,000	21,700	99
	Martin	8,900	8,800	99
	Nash	25,800	25,400	98



WITN-TV BMPCT-790131 LN Granted 8/30/79 © American Map Corp., 14244

Net Weekly Circulation	State County	Total Households	TV Households	%
50% & Over	Northampton	7,400	7,200	97
	Onslow	34,400	34,100	99
	Pamlico	3,800	3,800	100
	Pitt	34,600	34,200	99
	Tyrrell	1,400	1,400	100
	Washington	5,000	4,900	98
	Wayne	35,400	34,900	99
Wilson	23,300	23,000	99	
Between 25-49%	NORTH CAROLINA			
	Dare	7,000	6,800	97
	Franklin	11,100	10,900	98
	Hertford	7,700	7,600	99
	Johnston	27,500	27,100	99
	Pender	8,500	8,300	98
Sampson	18,100	17,800	98	
Between 5-24%	NORTH CAROLINA			
	Chatham	13,300	13,100	98
	Harnett	22,100	21,800	99
	Pasquotank	10,600	10,500	99
	Perquimans	3,800	3,800	99
	Vance	13,300	13,100	98
	Wake	127,700	126,400	99
	Warren	5,500	5,400	98
	VIRGINIA			
	Brunswick	5,000	4,900	98
Mecklenburg	10,200	10,000	98	
Station Totals		629,500	620,900	98
Net Weekly Circulation (1986)			338,800	
Average Daily Circulation (1986)			200,700	

North Carolina—Wilmington

WECT

Ch. 6

Network Service: NBC.

Licensee: Atlantic Telecasting Corp., 322 Shipyard Blvd., Wilmington, NC 28403.

Studio: 322 Shipyard Blvd., Wilmington, NC 28403.

Mailing Address: Box 4029, Wilmington, NC 28406.

Telephone: 919-791-8070. TWX: 510-937-0314.

Technical Facilities: Channel No. 6 (82-88 MHz). Authorized power: 100-kw visual, 20-kw aural. Antenna: 1930-ft. above av. terrain, 2000-ft. above ground, 2055-ft. above sea level.

Latitude 34° 34' 32"
Longitude 78° 26' 13"

Transmitter: State Hwy. 53, 1.1-mi. SE of Singletary Lake, Colly Twp.

Multichannel TV Sound: Stereo only.

Satellite Earth Stations: Prodelin, 5-meter; Harris, 3-meter & 8-meter; Pinzone & Harris receivers.

News Services: AP, CNN Headline News, NBC.

Ownership: J. S. Brody, Leo Brody, Marilyn B. Lane, Marsha F. Shiff, Hynda B. Gerstenfeld, D. D. Cameron, Wachovia Bank & Trust Co. & others. Note: Sale to News Press & Gazette Co. pends.

Began Operation: April 9, 1954. Sale of 60% stock by Richard A. Dunlea & wife to WNCT and James Jackson approved Dec. 11, 1957 by FCC (Television Digest, Vol. 13:44, 50).

Represented (sales): Katz Television.

Represented (legal): Tharrington, Smith & Hargrove.

Represented (engineering): Cohen & Dippell.

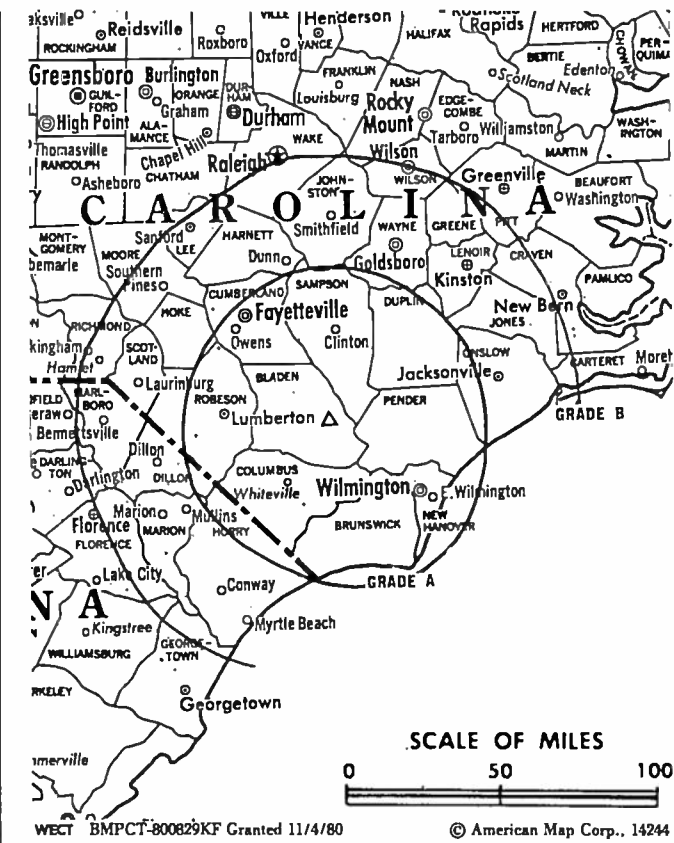
Personnel:

- WILLIAM H. CAMERON, chief operating officer.
- C. D. MARTIN JR., exec. vice president & general manager.
- JOE SCHLEGEL, vice president & sales manager.
- BILL ELKS, technical operation officer.
- ERNIE WHITMEYER, programming.
- TOM CHEATHAM, production manager.
- ALLEN GOLDSTEIN, news director.

Highest 30 Sec. Rate (July 12, 1985): \$1000.

Total Households: © MSI Consumer Market Data as of 1/1/86. TV Homes, TV% and Circulation © 1986 Arbitron. County coverage based on Arbitron study.

Net Weekly Circulation	State County	Total Households	TV Households	%
50% & Over	NORTH CAROLINA			
	Bladen	11,000	10,700	97
	Brunswick	15,400	15,100	98
	Columbus	18,400	18,000	98
	Cumberland	83,800	82,800	99
	Duplin	14,700	14,400	98
	Hoke	6,800	6,700	99
	Moore	21,900	21,500	98
	New Hanover	42,600	42,200	99
	Onslow	34,400	34,100	99
	Pender	8,500	8,300	98
	Robeson	34,200	33,500	98



WECT BNPCT-800829KF Granted 11/4/80 © American Map Corp., 14244

Net Weekly Circulation	State County	Total Households	TV Households	%
50% & Over	Sampson	18,100	17,800	98
	Scotland	11,400	11,200	98
SOUTH CAROLINA				
	Dillon	10,100	9,900	98
	Horry	45,300	44,500	98
	Marion	11,900	11,600	97
NORTH CAROLINA				
Between 25-49%	Harnett	22,100	21,800	99
	Richmond	17,300	17,100	99
	Wayne	35,400	34,900	99
SOUTH CAROLINA				
	Florence	40,600	40,100	99
	Georgetown	15,900	15,600	98
	Marlboro	10,600	10,400	98
NORTH CAROLINA				
Between 5-24%	Greene	5,500	5,400	98
	Johnston	27,500	27,100	99
	Lee	14,200	14,000	99
	Lenoir	22,000	21,700	99
SOUTH CAROLINA				
	Darlington	22,300	22,000	99
	Williamsburg	12,500	12,200	98
Station Totals		634,400	624,600	98
Net Weekly Circulation (1986)			373,200	
Average Daily Circulation (1986)			206,300	

North Carolina—Wilmington

WJKA

Ch. 26

Network Service: CBS.

Licensee: Wilmington Telecasters Inc., 1926 Oleander Dr., Wilmington, NC 28403.

Studio: 1926 Oleander Dr., Wilmington 28403.

Telephone: 919-343-8826.

Mailing Address: Box 2626, Wilmington, NC 28403.

Technical Facilities: Channel No. 26 (542-548 MHz). Authorized power: 4325-kw max. visual, 432.5-kw max. aural. Antenna: 1641-ft. above av. terrain, 1629-ft. above ground, 1689-ft. above sea level.

Latitude 34° 07' 51"
Longitude 78° 11' 16"

Transmitter: 5-mi. NNW of Boliva on Lewis Swamp Rd.

Satellite Earth Stations: Transmit/receive, Microdyne, 7-meter; Harris, 3.7-meter (2) & 4.7-meter; Scientific-Atlanta, 6.2-meter; Harris, M/A-Com & Scientific-Atlanta receivers.

News Service: AP.

Ownership: Katherine R. Everett, pres.; Ben T. Perry III, v.p.; Dorothy G. Bullock, secy.-treas.; America Telecasters, 100%. ATI ownership: Jacob H. Froelich Jr., pres.; Robinson O. Everett, John E. Shine, v.p.s; Katherine R. Everett, secy.; George W. Lyles Jr., treas. Principals have interest in WFCT (TV), Fayetteville, NC; permittee of WWRD(TV), Wilson, NC; applicant for Ch. 55, Rock Hill, SC.

Began Operation: Sept. 24, 1984.

Represented (sales): Adam Young Inc.

Represented (legal): Baraff, Koerner, Olender & Hochberg.

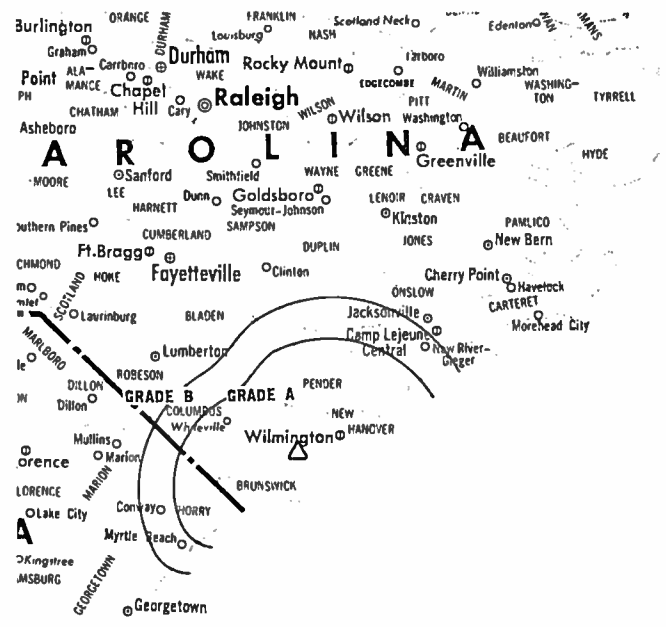
Represented (engineering): Moffet, Larson & Johnson, P.C.

Personnel:

JOHN E. SHINE, vice president & general manager.
JOHN PECK, general sales manager.
CHRISTY FAUGHN, program & promotion director.
BOBBY LeCLAIR, chief engineer.
JUDI WRIGHT, news director.

Total Households: © MSI Consumer Market Data as of 1/1/86. TV Homes, TV% and Circulation © 1986 Arbitron. County coverage based on Arbitron study.

Net Weekly Circulation	State County	Total Households	TV Households	%
50% & Over	NORTH CAROLINA Brunswick	15,400	15,100	98



SCALE OF MILES
0 50 100
WJKA BLCT-841009KW Granted 3/28/85 © American Map Corp., No. 14244

Net Weekly Circulation	State County	Total Households	TV Households	%
50% & Over	New Hanover	42,600	42,200	99
Between 25-49%	NORTH CAROLINA Columbus	18,400	18,000	98
	Pender	8,500	8,300	98
	NORTH CAROLINA Bladen	11,000	10,700	97
Between 5-24%	Duplin	14,700	14,400	98
	Sampson	18,100	17,800	98
SOUTH CAROLINA	Georgetown	15,900	15,600	98
	Horry	45,300	44,500	98
Station Totals		189,900	186,600	98
Net Weekly Circulation (1986)				66,200
Average Daily Circulation (1986)				30,600

North Carolina—Wilmington

WWAY

Ch. 3

Network Service: ABC.

Licensee: Clay Broadcasting Corp., Box 2068, 615 N. Front St., Wilmington, NC 28401.

Studio: 615 N. Front St. 28401.

Telephone: 919-762-8581.

Mailing Address: Box 2068, Wilmington, NC 28401.

Technical Facilities: Channel No. 3 (60-66 MHz). Authorized power: 100-kw visual, 10-kw aural. Antenna: Circularly polarized, 1953-ft. above av. terrain, 1941-ft. above ground, 2001-ft. above sea level.

Latitude 34° 07' 51"
Longitude 78° 11' 16"

Transmitter: 5-mi. NNW of Bolivia on Lewis Swamp Rd.

Satellite Earth Stations: 3 in operation; Scientific-Atlanta, 4.6-meter; Scientific-Atlanta, Avantek & M/A-Com receivers.

News Service: AP.

Ownership: Clay Communications Inc., publisher of *Charleston Daily Mail*, 80%; Lyell B. Clay, 20%. Clay Communications officers: Lyell B. Clay, chmn. of the board, 30.76%; John F. McGee, pres., 4.33%; Buckner Clay, v.p.-secy., 30.76%; George Diab, v.p., 1.0%; Charles Avampato, treas.; Julie Clark Alexander Trust, 30.76%; others, 2.4%. Clay Communications also owns KFDX-TV, Wichita Falls & KJAC-TV, Port Arthur-Beaumont, both TX; WAPT(TV), Jackson, MS. Clay Realty Co., controlled by Lyell B. Clay, is licensee of WCHV & WCCV(FM), Charlottesville, VA.

Began Operation: Oct. 30, 1964. Sale to present owner by Cape Fear Telecasting Inc. (William G. Broadfoot Jr., Charles B. Britt, Ferebee Sledge & Craig Wall) approved by the FCC Aug. 28, 1968. Note: Left air temporarily Jan. 24, 1981 when plane collided with tower (*Television Digest*, Vol. 21:5).

Represented (sales): Seltel Inc.

Represented (legal): Fletcher, Heald & Hildreth.

Represented (engineering): Moffet, Larson & Johnson, P.C.

Personnel:

GEORGE DIAB, president, Clay Broadcasting.
MITCHELL SAIEED, vice president & general manager.
TY WATTS, general sales manager.
GEORGE ALLEN, station manager.
RANSOM BENFIELD, production manager.
ELLIOT HUNTER, chief engineer.
RICHARD HOWARD, news director.

Highest One Hour Rate: \$2250.

Highest 30 Sec. Rate: \$495.

NETWORK BASE HOURLY RATE: \$600.

Total Households: © MS; Consumer Market Data as of 1/1/86. TV Homes, TV% and Circulation © 1986 Arbitron. County coverage based on Arbitron study.

Net Weekly Circulation	State County	Total Households	TV Households	%
50% & Over	NORTH CAROLINA Bladen	11,000	10,700	97



WWAY BPCT—841213KI Granted 1/30/85 © American Map Corp., No. 14244

Net Weekly Circulation	State County	Total Households	TV Households	%
50% & Over	Brunswick	15,400	15,100	98
	Columbus	18,400	18,000	98
	Duplin	14,700	14,400	98
	New Hanover	42,600	42,200	99
	Pender	8,500	8,300	98
	Robeson	34,200	33,500	98
SOUTH CAROLINA				
	Horry	45,300	44,500	98
Between 25-49%	NORTH CAROLINA			
	Cumberland	83,800	82,800	99
	Onslow	34,400	34,100	99
	Sampson	18,100	17,800	98
	SOUTH CAROLINA			
	Dillon	10,100	9,900	98
Georgetown	15,900	15,600	98	
Marion	11,900	11,600	97	
Between 5-24%	NORTH CAROLINA			
	Hoke	6,800	6,700	99
	Scotland	11,400	11,200	98
	SOUTH CAROLINA			
Florence	40,600	40,100	99	
Station Totals		423,100	416,500	98
Net Weekly Circulation (1986)			222,800	
Average Daily Circulation (1986)			118,500	

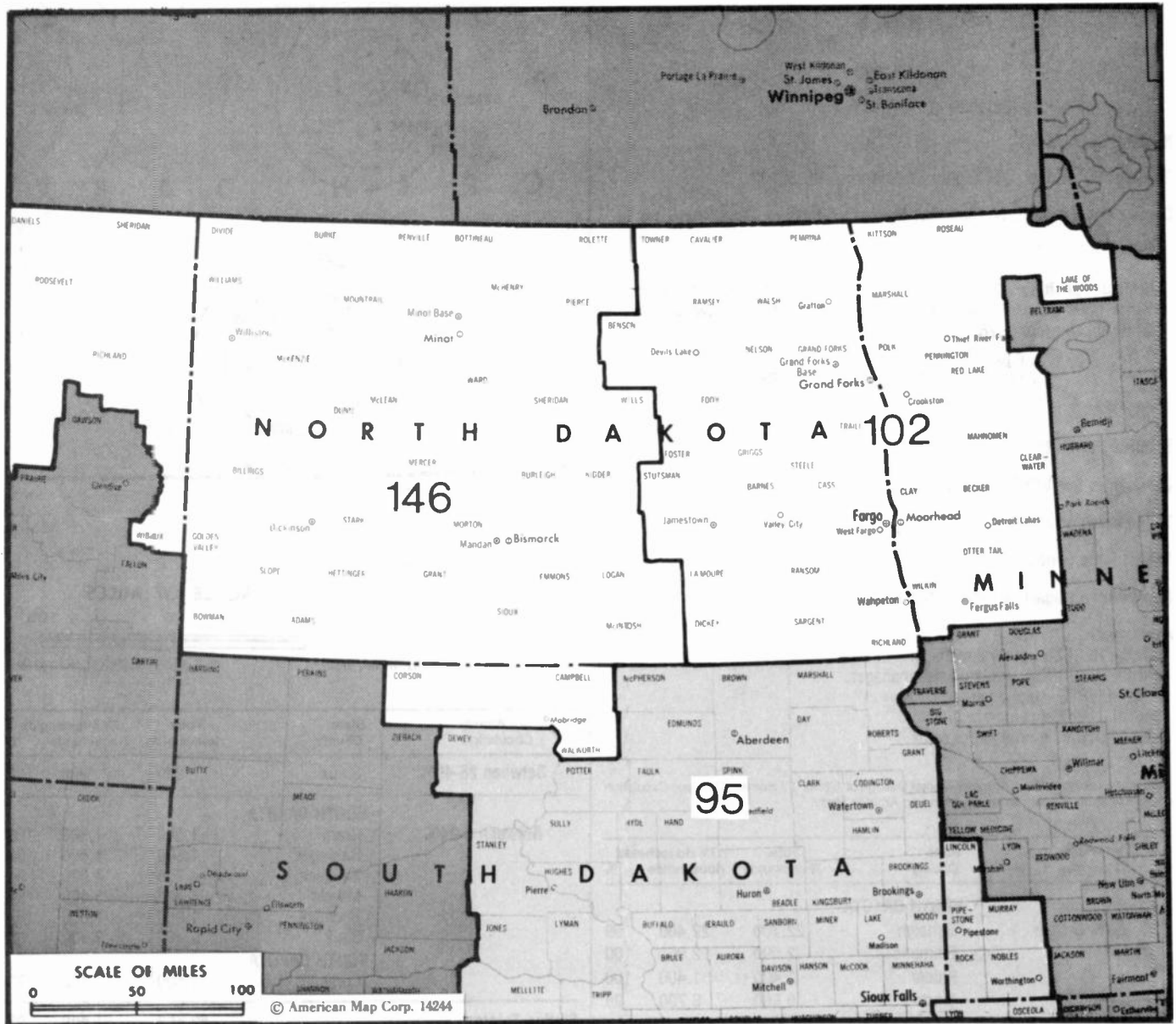
North Carolina

WCCB, Charlotte (Arbitron Data Continued)

Net Weekly Circulation	State County	Total Households	TV Households	%
Between 5-24%	SOUTH CAROLINA			
	Cherokee	14,600	14,400	99
	Darlington	22,300	22,000	99
	Fairfield	6,600	6,400	97
	Kershaw	14,800	14,500	98
	Laurens	18,000	17,800	99
	Newberry	11,800	11,600	98
	Union	11,000	10,900	99
	VIRGINIA			
	Carroll	9,700	9,500	98
	Grayson	8,900	8,800	99

WBTV, Charlotte (Arbitron Data Continued)

Net Weekly Circulation	State County	Total Households	TV Households	%
	SOUTH CAROLINA			
	Darlington	22,300	22,000	99
	Fairfield	6,600	6,400	97
	Lee	6,000	5,800	97
	Marlboro	10,600	10,400	98
	Newberry	11,800	11,600	98
	TENNESSEE			
	Johnson	5,200	5,100	98
	VIRGINIA			
	Carroll	9,700	9,500	98
	Grayson	8,900	8,800	99



Market	Arbitron ADI TV Households	Rank	Market Area Commercial TV Stations
Sioux Falls-Mitchell, SD	225,700	95	KABY-TV (9), KDLO-TV (3), KDLT (5), KELO-TV (11), KPLO-TV (6), KPRY-TV (4), KSFY-TV (13), KBRR (10), KNRR (12), KTHI-TV (11), KVRN (15), KXJB-TV (4), WDAY-TV (6), WDAZ-TV (8), KBMY (17), KFVR-TV (5), KMCC (14), KMOT (10), KOCD-TV (7), KUMV-TV (8), KXMA-TV (2), KXMB-TV (12), KXMC-TV (13), KXMD-TV (11)
Fargo, ND	211,000	102	
Minot-Bismarck-Dickinson, ND	140,200	146	

State Cross Reference List	
Communities That Receive Programs of Stations That are Located Elsewhere	
KXJB-TV, Fargo	See Valley City, ND
KTHI-TV, Grand Forks	See Fargo, ND

North Dakota Station Status as of October 1, 1986			
	VHF	UHF	TOTAL
Commercial Television Stations	13	3	16
Educational Television Stations	6	0	6
			<u>22</u>

North Dakota—Bismarck

KBMY

Ch. 17

(Satellite of WDAY-TV, Fargo, ND)

Network Service: ABC.

Grantee: WDAY Inc., 301 Eighth St. S, Fargo, ND 58103.

Studio: Russell Bldg., N. State St., Bismarck 58502.

Telephone: 701-237-6500.

Technical Facilities: Channel No. 17 (488-494 MHz). Authorized power: 510-kw max. visual, 90-kw max. aural. Antenna: 948-ft. above av. terrain, 649-ft. above ground, 2869-ft. above sea level.

Latitude 46° 35' 11"
Longitude 100° 48' 20"

Transmitter: 2-mi. S & 4-mi. E of St. Anthony.

Satellite Earth Station: In operation.

Ownership: See WDAY-TV, Fargo, ND.

Began Operation: March 31, 1985.

Represented (sales): Katz Television.

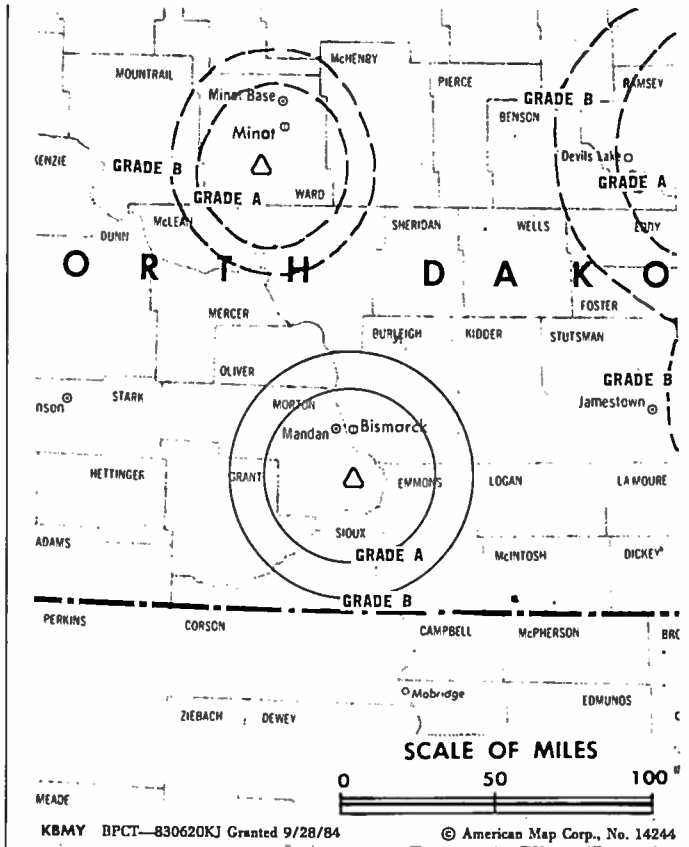
Represented (legal): Marmet & McCombs, P.C.

Personnel:

- DEWEY HEGGEN, general manager.
- CHUCK PETERSON, general sales manager.
- RICH BEIERLE, chief engineer.
- SUSAN J. EIDER, program director.
- BOB PROWSE, promotion director.

Total Households: © MSI Consumer Market Data as of 1/1/86. TV Homes, TV% and Circulation © 1986 Arbitron. County coverage based on Arbitron study.

Net Weekly Circulation	State County	Total Households	TV Households	%
50% & Over	NORTH DAKOTA			
	Burleigh	22,700	22,400	99
	Emmons	2,000	2,000	100
	Kidder	1,400	1,400	100
	Morton	9,900	9,700	98
Between 25-49%	NORTH DAKOTA			
	Oliver	800	800	100



KBMY BPCT-830620KJ Granted 9/28/84

© American Map Corp., No. 14244

Net Weekly Circulation	State County	Total Households	TV Households	%
Between 25-49%	Sioux	900	900	100
Between 5-24%	NORTH DAKOTA			
	Grant	1,500	1,500	100
	Hettinger	1,500	1,500	100
	McLean	4,700	4,600	98
	Mercer	5,200	5,100	98
	Sheridan	1,000	1,000	100
	Stark	9,400	9,300	99
	SOUTH DAKOTA			
Corson	1,500	1,400	93	
Station Totals		62,500	61,600	98
Net Weekly Circulation (1986)				25,500
Average Daily Circulation (1986)				11,500

North Dakota—Bismarck

KFYR-TV

Ch. 5

(Also operates satellites KQCD-TV, Dickinson; KMOT, Minot & KUMV-TV, Williston, ND)

Network Service: NBC.

Licensee: Meyer Bcstg. Co., Broadway at Fourth, Bismarck, ND 58501.

Studio: Broadway at Fourth, Bismarck.

Telephone: 701-255-5757. TWX: 910-677-2339.

Technical Facilities: Channel No. 5 (76-82 MHz). Authorized power: 100-kw visual, 13.5-kw aural. Antenna: 1402-ft. above av. terrain, 1101-ft. above ground, 3373-ft. above sea level.

Latitude 46° 36' 19"
Longitude 100° 48' 30"

Transmitter: 12-mi. S of city.

AM Affiliate: KFYR, 5-kw, 550 kHz (ABC).

FM Affiliate: KYYY, 45-kw, 92.9 MHz (No. 225), 1402-ft.

Satellite Earth Stations: Comsat; Harris & Scientific-Atlanta receivers.

News Services: AP, NBC.

Ownership: William Ekberg, pres., 7%; Mrs. Marietta Meyer Ekberg, 69%. For other interests, see Group Ownership of TV Stations.

Began Operation: Dec. 19, 1953.

Represented (sales): Blair Television; Creative Broadcast Representatives Inc. (Canada).

Represented (legal): Hogan & Hartson.

Represented (engineering): Jules Cohen & Associates.

Personnel:

WILLIAM EKBERG, president & chief executive officer.
JUDITH JOHNSON, vice president & chief operating officer.
TOM BARR, general manager.
JERRY HEGEL, general sales manager.
CLAIRE ANNE HOLMBERG, operations & programing manager.
DAVE STUART, director, national sales.
JACK DAVIS, director of engineering.

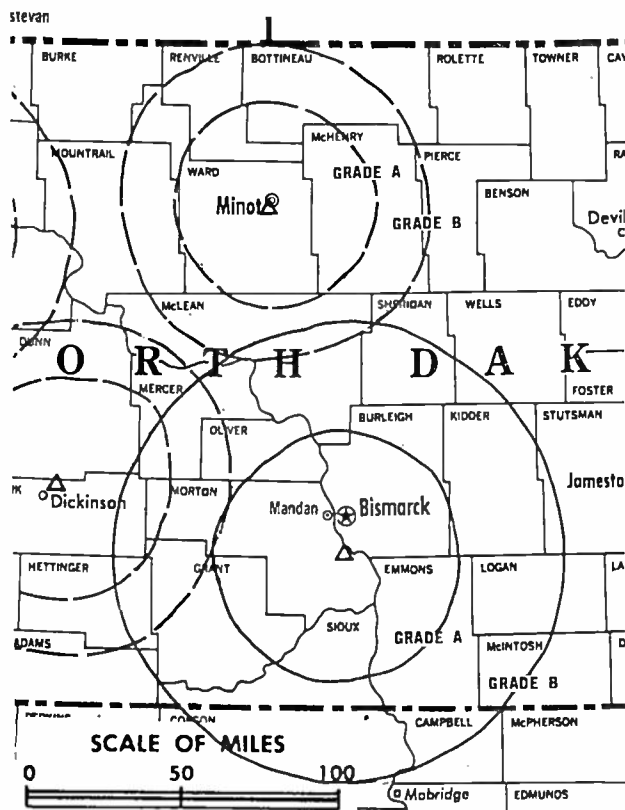
Highest One Hour Rate: \$2500.

Highest 30 Sec. Rate (Sept. 1986): \$500.

Rates: Include satellites KQCD-TV, Dickinson, KMOT, Minot & KUMV-TV, Williston, ND.

Total Households: © MSI Consumer Market Data as of 1/1/86. TV Homes, TV% and Circulation © 1986 Arbitron. County coverage based on Arbitron study.

Net Weekly Circulation	State County	Total Households	TV Households	%
50% & Over	NORTH DAKOTA			
	Burleigh	22,700	22,400	99
	Emmons	2,000	2,000	100
	Grant	1,500	1,500	100
	Kidder	1,400	1,400	100
	Logan	1,200	1,200	100
	Mc Intosh	1,900	1,800	97
	Mc Lean	4,700	4,600	98
	Mercer	5,200	5,100	98
	Morton	9,900	9,700	98
	Oliver	800	800	100



KFYR-TV BPCT-2965 Granted 2/24/63

© American Map Corp., 14244

Net Weekly Circulation	State County	Total Households	TV Households	%	
50% & Over	Sheridan	1,000	1,000	100	
	Sioux	900	900	100	
	SOUTH DAKOTA				
	Campbell	800	800	100	
	Corson	1,500	1,400	93	
	Mc Pherson	1,500	1,500	100	
	Walworth	2,700	2,600	96	
	Between 25-49%	NORTH DAKOTA			
		Foster	1,600	1,600	100
		Hettinger	1,500	1,500	100
Stutsman		9,100	9,000	99	
SOUTH DAKOTA					
Dewey		1,500	1,400	93	
Perkins	1,800	1,700	94		
Between 5-24%	NORTH DAKOTA				
	Adams	1,300	1,300	100	
	Bowman	1,600	1,600	100	
	Dunn	1,600	1,600	100	
	Eddy	1,400	1,400	100	
	La Moure	2,300	2,300	100	
	Stark	9,400	9,300	99	
	Wells	2,600	2,600	100	
	SOUTH DAKOTA				
	Edmunds	1,800	1,800	100	
Station Totals		97,200	95,800	98	
Net Weekly Circulation (1986)				61,700	
Average Daily Circulation (1986)				45,900	

North Dakota—Bismarck

KXMB-TV

Ch. 12

(Satellite of KXMC-TV, Minot, ND)

Network Service: CBS.

Licensee: Bismarck TV Inc., Box 1686, Minot, ND 58701.

Studio & Business Office: 1811 North 15, Bismarck, ND 58501.

Telephone: 701-223-9197.

Technical Facilities: Channel No. 12 (204-210 MHz). Authorized power: 316-kw visual, 31.6-kw aural. Antenna: 1580-ft. above av. terrain, 1204-ft. above ground, 3449-ft. above sea level.

Latitude 46° 35' 17"
Longitude 100° 48' 26"

Transmitter: 5-mi. E & 2-mi. S of St. Anthony.

Satellite Earth Station: In operation; M/A-Com receivers.

News Service: AP.

Ownership: See KXMC-TV, Minot.

Began Operation: Nov. 19, 1955. Sale to present owner by KXJB-TV, Valley City-Fargo approved by FCC Jan. 27, 1971 (Television Digest, Vol. 11:5).

Represented (sales): Seltel Inc.; The Hurley Co. (regional).

Represented (legal): Fisher, Wayland, Cooper & Leader.

Personnel:

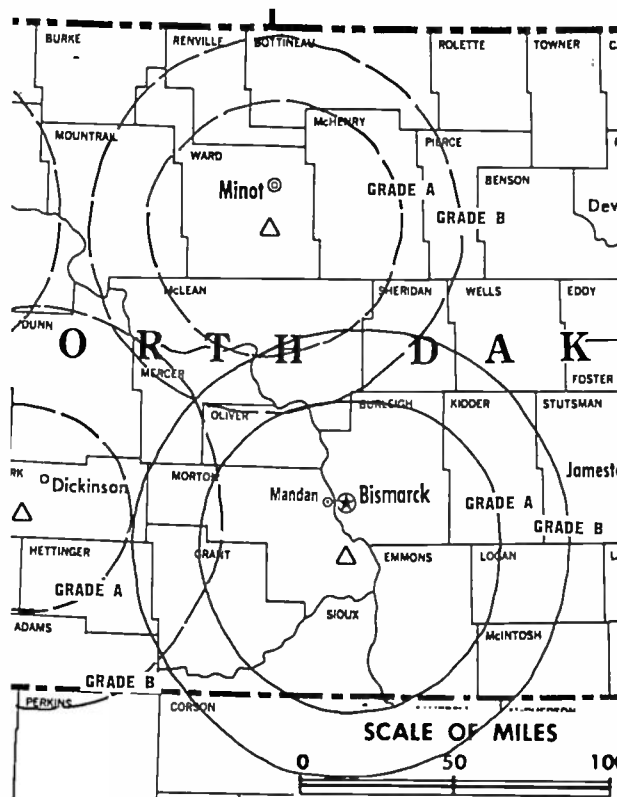
JOHN VONRUEDEN, manager.
ROCKY HEFTY, chief engineer.

Rates: Sold in combination with KXMC-TV, Minot; KXMD-TV, Williston & KXMA-TV, Dickinson, all ND.

NETWORK BASE HOURLY RATE: \$198.

Total Households: © MSI Consumer Market Data as of 1/1/86. TV Homes, TV% and Circulation © 1986 Arbitron. County coverage based on Arbitron study.

Net Weekly Circulation	State County	Total Households	TV Households	%
50% & Over	NORTH DAKOTA			
	Burleigh	22,700	22,400	99
	Emmons	2,000	2,000	100
	Grant	1,500	1,500	100
	Kidder	1,400	1,400	100
	Logan	1,200	1,200	100
	Mc Intosh	1,900	1,800	97
	Morton	9,900	9,700	98
	Oliver	800	800	100
	Sioux	900	900	100
	SOUTH DAKOTA			
	Campbell	800	800	100
	Corson	1,500	1,400	93



KXMB-TV BMPCT-7664 Granted 2/15/77 © American Map Corp., 14244

Net Weekly Circulation	State County	Total Households	TV Households	%
50% & Over	Dewey	1,500	1,400	93
	Mc Pherson	1,500	1,500	100
	Walworth	2,700	2,600	96
Between 25-49%	NORTH DAKOTA			
	Mc Lean	4,700	4,600	98
	Mercer	5,200	5,100	98
	Sheridan	1,000	1,000	100
Between 5-24%	NORTH DAKOTA			
	Adams	1,300	1,300	100
	Foster	1,600	1,600	100
	Hettinger	1,500	1,500	100
	Stark	9,400	9,300	99
	SOUTH DAKOTA			
Perkins	1,800	1,700	94	
Station Totals		76,800	75,500	98
Net Weekly Circulation (1986)				49,000
Average Daily Circulation (1986)				29,500

North Dakota—Devils Lake

WDAZ-TV

Ch. 8

(Satellite of WDAY-TV, Fargo, ND)

(Also serves Grand Forks, ND)

Network Service: ABC.

Licensee: WDAY Inc., 301 S. 8th St., Fargo, ND 58108.

Telephone: 701-237-6500.

Technical Facilities: Channel No. 8 (180-186 MHz). Authorized power: 316-kw visual, 50-kw aural. Antenna: 1480-ft. above av. terrain, 1458-ft. above ground, 2979-ft. above sea level.

Latitude 48° 08' 24"
Longitude 97° 59' 38"

Transmitter: 9-mi. N of Petersburg, ND.

Satellite Earth Stations: 2 in operation; Harris, 4.5-meter; Harris & Microdyne receivers.

News Service: AP.

Ownership: See WDAY-TV, Fargo, ND.

Began Operation: Feb. 8, 1967.

Represented (sales): Katz Television.

Represented (legal): Marmet & McCombs, P.C.

Personnel:

ROBERT KERR, station manager.
CHUCK BUNDLIE, news director.

Rates: Sold in combination with WDAY-TV, Fargo, ND. Separate rates available on request.

Highest 30 Sec. Rate (Jan. 1, 1985): \$250.

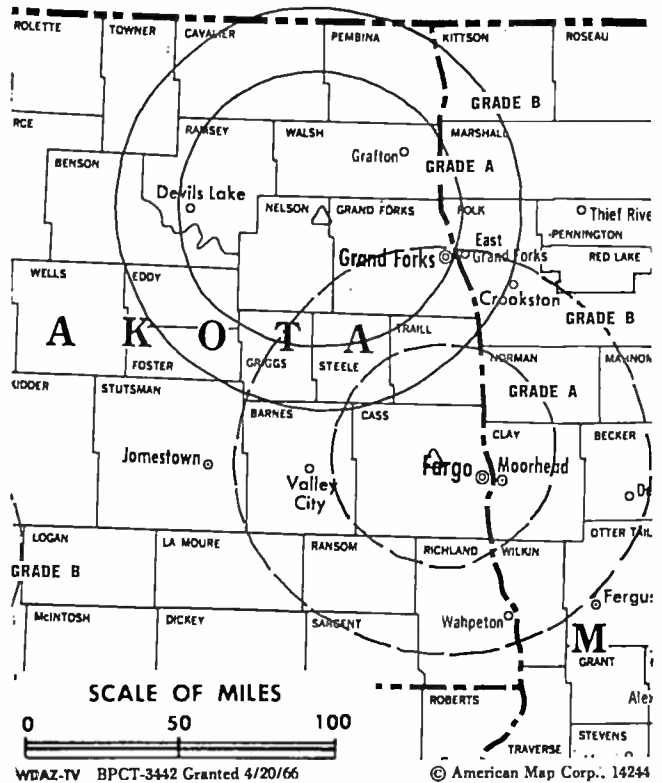
NETWORK BASE HOURLY RATE: \$250.

Station also received in Canadian markets.

BBM Weekly Reach (Spring 1986): 409,000

Total Households: © MSI Consumer Market Data as of 1/1/86. TV Homes, TV% and Circulation © 1986 Arbitron. County coverage based on Arbitron study.

Net Weekly Circulation	State County	Total Households	TV Households	%
50% & Over	MINNESOTA			
	Kittson	2,400	2,300	96
	Lake Of The Woods	1,500	1,400	93
	Marshall	4,400	4,300	98
	Pennington	5,800	5,600	97
	Polk	12,600	12,400	98
	Roseau	4,600	4,300	93
	NORTH DAKOTA			
	Benson	2,500	2,400	96
	Cavalier	2,600	2,500	96
	Eddy	1,400	1,400	100
	Grand Forks	23,800	23,600	99
	Griggs	1,400	1,400	100
Nelson	2,000	2,000	100	
Pembina	3,800	3,700	97	



Net Weekly Circulation	State County	Total Households	TV Households	%	
50% & Over	Pierce	2,000	2,000	100	
	Ramsey	5,000	4,900	98	
	Towner	1,600	1,600	100	
	Walsh	5,500	5,400	98	
	Wells	2,600	2,600	100	
Between 25-49%	MINNESOTA				
	Red Lake	1,800	1,800	100	
	NORTH DAKOTA				
	Foster	1,600	1,600	100	
	Oliver	800	800	100	
Between 5-24%	MINNESOTA				
	Stevens	3,800	3,700	97	
	NORTH DAKOTA				
	McLean	4,700	4,600	98	
	Mercer	5,200	5,100	98	
	Renville	1,300	1,300	100	
	Trail	3,500	3,500	100	
	Ward	21,100	20,900	99	
	Station Totals		134,200	131,900	98
	Net Weekly Circulation (1986)				77,000
Average Daily Circulation (1986)				48,100	

North Dakota—Dickinson

KXMA-TV

Ch. 2

Network Service: CBS.

Licensee: Reiten Television of Dickinson Inc., Drawer B, Dickinson, ND 58602.

Studio: 119 Second Ave. W, Dickinson, ND.

Mailing Address: Drawer B, Dickinson, ND 58602.

Telephone: 701-227-1400.

Technical Facilities: Channel No. 2 (54-60 MHz). Authorized power: 100-kw visual, 10-kw aural. Antenna: 840-ft. above av. terrain, 621-ft. above ground, 3556-ft. above sea level.

Latitude 46° 43' 30.15"
Longitude 102° 54' 58.16"

Transmitter: 10.5-mi. S, 6-mi. W of Dickinson.

Satellite Earth Station: 3.5-meter; M/A-Com receivers.

News Service: AP.

Ownership: See KXMC-TV, Minot, ND.

Began Operation: Oct. 15, 1956. Sale to present owner approved by FCC Dec. 4, 1984. Sale to Northern Plains Bcstg. Group by Stanley Deck approved by FCC April 22, 1983. Sale to Deck by Dickinson Radio Assn. Increasing Stanley Deck's holdings from 5% to 99.5% was approved Oct. 25, 1966 (Television Digest, Vol. 6:44).

Represented (sales): Seltel Inc.; The Hurley Co. (Minneapolis).

Represented (legal): Fisher, Wayland, Cooper & Leader.

Personnel:

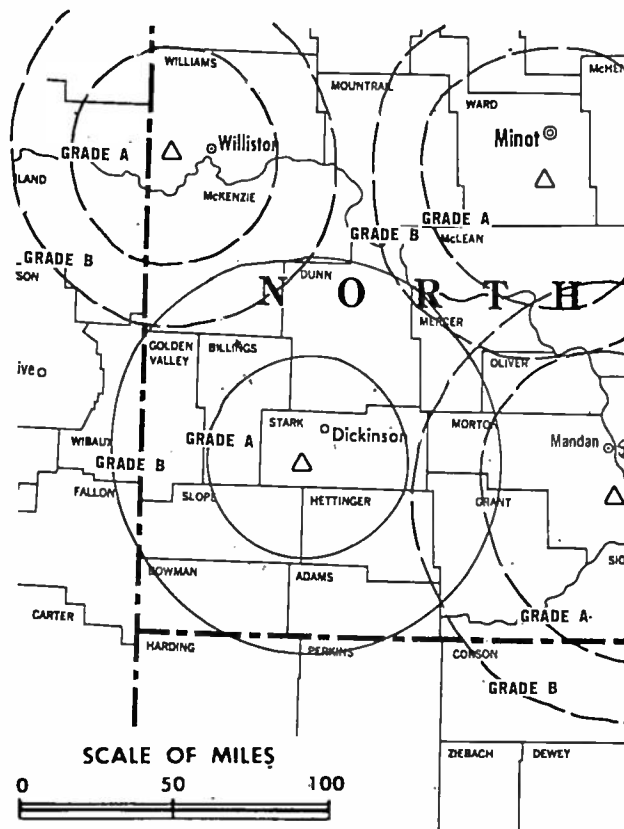
DAVID M. REITEN, president & general manager.
LOUIS TYSVER, chief engineer.

Highest 30 Second Rate (Aug. 9, 1985): \$52.

NETWORK BASE HOURLY RATE: \$100.

Total Households: © MSI Consumer Market Data as of 1/1/86. TV Homes, TV% and Circulation © 1986 Arbitron. County coverage based on Arbitron study.

Net Weekly Circulation	State County	Total Households	TV Households	%
50% & Over	NORTH DAKOTA			
	Adams	1,300	1,300	100
	Billings	400	400	100
	Bowman	1,600	1,600	100
	Dunn	1,600	1,600	100
	Slope	400	400	100



KXMA-TV BPCT—3391 Granted 3/16/65

© American Map Corp., No. 14244

Net Weekly Circulation	State County	Total Households	TV Households	%
50% & Over	Stark	9,400	9,300	99
Between 25-49%	NORTH DAKOTA			
	Golden Valley	900	900	100
	Hettinger	1,500	1,500	100
Between 5-24%	SOUTH DAKOTA			
	Perkins	1,800	1,700	94
Between 5-24%	MONTANA			
	Wibaux	500	500	100
Between 5-24%	SOUTH DAKOTA			
	Harding	600	600	100
Station Totals		20,000	19,800	99
Net Weekly Circulation (1986)				14,800
Average Daily Circulation (1986)				8,800

North Dakota—Dickinson

KQCD-TV

Ch. 7

(Satellite of KFYR-TV, Bismarck, ND)

Network Service: NBC.

Licensee: Meyer Broadcasting Co., Broadway at Fourth St., Bismarck, ND 58501.

Studio: 373 21st St. E., Box 1577, Dickinson, ND 58601.

Telephone: 701-225-6843.

Technical Facilities: Channel No. 7 (174-180 MHz). Authorized power: 316-kw visual, 63-kw aural. Antenna: 730-ft. above av. terrain, 649-ft. above ground, 3349-ft. above sea level.

Latitude 46° 56' 49"
Longitude 102° 59' 17"

Transmitter: 10.5-mi. WNW of Dickinson.

News Service: AP.

Ownership: See KFYR-TV, Bismarck.

Began Operation: July 28, 1980.

Represented (sales): Blair Television.

Represented (legal): Hogan & Hartson.

Represented (engineering): Jules Cohen & Associates.

Personnel:

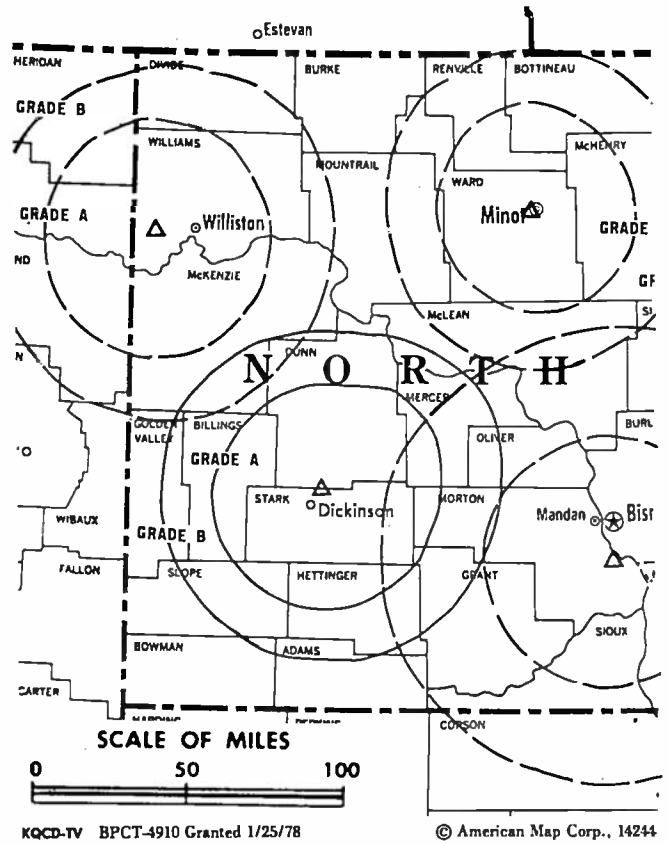
WILLIAM A. EKBERG, president & chief exec. officer (Bismarck).
JUDITH JOHNSON, vice president & chief operating officer (Bismarck).
TOM BARR, general manager (Bismarck).
PENNY BORG, manager.

Rates: Sold in combination with KFYR-TV, Bismarck.

NETWORK BASE HOURLY RATE: See KFYR-TV, Bismarck.

Total Households: © MSI Consumer Market Data as of 1/1/86. TV Homes, TV% and Circulation © 1986 Arbitron. County coverage based on Arbitron study.

Net Weekly Circulation	State County	Total Households	TV Households	%
50% & Over	MONTANA			
	Wibaux	500	500	100
	NORTH DAKOTA			
	Adams	1,300	1,300	100
	Billings	400	400	100
	Bowman	1,600	1,600	100
	Dunn	1,600	1,600	100
	Golden Valley	900	900	100



Net Weekly Circulation	State County	Total Households	TV Households	%
50% & Over	Hettinger	1,500	1,500	100
	Slope	400	400	100
	Stark	9,400	9,300	99
Between 5-24%	MONTANA			
	Fallon	1,400	1,300	93
	NORTH DAKOTA			
	Mercer	5,200	5,100	98
	SOUTH DAKOTA			
	Perkins	1,800	1,700	94
Station Totals		26,600	26,200	98
Net Weekly Circulation (1986)				15,900
Average Daily Circulation (1986)				11,700

North Dakota—Fargo-Grand Forks

KTHI-TV

Ch. 11

Network Service: NBC.

Licensee: Spokane Television Inc., 1350 21st Ave. S, Fargo, ND 58103.

Studios: 1350 21st Ave. S, Fargo; 314 9th Ave. N, Grand Forks.

Telephones: 701-237-5211, Fargo; 701-772-3481, Grand Forks.

TWX: 910-673-8302.

Mailing Address: Box 1878, Fargo, ND 58107.

Technical Facilities: Channel No. 11 (198-204 MHz). Authorized power: 304-kw visual, 45.7-kw aural. Antenna: 2000-ft. above av. terrain, 2063-ft. above ground, 3058-ft. above sea level.

Latitude 47° 20' 36"
Longitude 97° 17' 17"

Transmitter: 3-mi. W of Blanchard.

Multichannel TV Sound: Stereo only.

Satellite Earth Stations: 2 in operation; Harris, 6.1-meter; Harris & M/A-Com receivers.

News Services: AP, UPI, NBC.

Ownership: Evening Telegram Co. See KXLY-TV, Spokane, WA.

Began Operation: Oct. 11, 1959. Sale by Fuqua Communications to present owner approved by FCC Dec. 23, 1968 (Television Digest, Vol. 9:4). Previously, sale of control to Natco by Polaris Corp. approved Sept. 23, 1966 (Vol. 5:51; 6:39, 40). Sale of control to Polaris by North Dakota Bcstg. approved by FCC July 25, 1962 (Vol. 2:20).

Represented (sales): Harrington, Righter & Parsons.

Represented (legal): Hennessey, Stambler & Siebert.

Personnel:

ELIZABETH M. BURNS, president.
JOHN P. HRUBESKY, vice president & general manager.
GREG R. HOLDER, general sales manager.
DALE BOSCH, operations manager.
DAVE HOGLIN, news director.
PAM PETRIK, creative services & promotion.
RON WIECK, creative services & promotion.
ROGER JOHNSON, chief engineer.

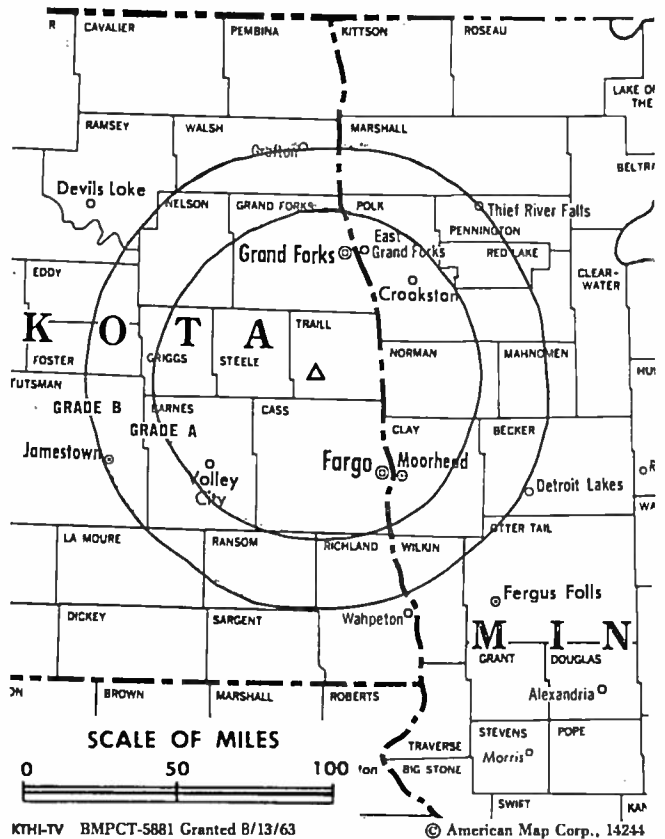
Highest 30 Sec. Rate (Aug. 1, 1986): \$765.

Station also received in Canadian markets.

BBM Weekly Reach (Spring 1986): 385,000

Total Households: © MSI Consumer Market Data as of 1/1/86. TV Homes, TV% and Circulation © 1986 Arbitron. County coverage based on Arbitron study.

Net Weekly Circulation	State County	Total Households	TV Households	%	
50% & Over	MINNESOTA				
	Becker	11,100	10,900	98	
	Clay	17,100	17,000	99	
	Clearwater	3,100	3,000	97	
	Douglas	11,200	11,000	98	
	Grant	2,700	2,700	100	
	Kittson	2,400	2,300	96	
	Lake Of The Woods	1,500	1,400	93	
	Mahnomen	1,700	1,700	100	
	Marshall	4,400	4,300	98	
	Norman	3,300	3,200	97	
	Otter Tail	19,700	19,300	98	
	Pennington	5,800	5,600	97	
	Polk	12,600	12,400	98	
	Red Lake	1,800	1,800	100	
	Roseau	4,600	4,300	93	
	Traverse	1,800	1,800	100	
	Wilkin	2,800	2,800	100	
	NORTH DAKOTA				
	Barnes	5,200	5,200	100	
Cass	36,900	36,600	99		
Cavalier	2,600	2,500	96		
Eddy	1,400	1,400	100		



Net Weekly Circulation	State County	Total Households	TV Households	%
50% & Over	Foster	1,600	1,600	100
	Grand Forks	23,800	23,600	99
	Griggs	1,400	1,400	100
	La Moure	2,300	2,300	100
	Nelson	2,000	2,000	100
	Pembina	3,800	3,700	97
	Ramsey	5,000	4,900	98
	Ransom	2,400	2,400	100
	Richland	6,900	6,800	99
	Sargent	2,000	2,000	100
	Steele	1,100	1,100	100
	Stutsman	9,100	9,000	99
	Towner	1,600	1,600	100
	Traill	3,500	3,500	100
	Walsh	5,500	5,400	98
Between 25-49%	MINNESOTA			
	Stevens	3,800	3,700	97
	NORTH DAKOTA			
	Benson	2,500	2,400	96
	Dickey	2,500	2,400	96
SOUTH DAKOTA				
Marshall	2,000	1,900	95	
Roberts	3,800	3,700	97	
Between 5-24%	MINNESOTA			
	Beltrami	11,200	10,700	96
	Hubbard	5,800	5,500	95
	Pope	4,500	4,400	98
	Todd	9,200	9,000	97
	NORTH DAKOTA			
	Mc Intosh	1,900	1,800	97
Wells	2,600	2,600	100	
Station Totals		275,500	270,600	98
Net Weekly Circulation (1986)				200,400
Average Daily Circulation (1986)				127,100

North Dakota—Fargo-Moorhead, Minnesota

KVRR

Ch. 15

Network Service: None, independent.

Licensee: Fargo Bcstg. Corp., 5000 Normandale Rd., Minneapolis, MN 55436.

Studio: 4015 9th Ave. SW, Fargo, ND 58103.

Telephone: 701-277-1515.

Mailing Address: Box 2801, Fargo, ND 58108.

Technical Facilities: Channel No. 15 (476-482 MHz). Authorized power: 22.19-kw visual, 2.2-kw aural. Antenna: 196-ft. above av. terrain, 182-ft. above ground, 1092-ft. above sea level.

Latitude 46° 51' 53"
Longitude 96° 50' 32"

Transmitter: 4015 9th St., SW, Fargo.

Multichannel TV Sound: Stereo only.

Satellite Earth Stations: Scientific-Atlanta, 5-meter & 7-meter; M/A-Com Ku-band & Scientific-Atlanta receivers.

News Services: INN, CNN Headline News.

Ownership: John W. Boler, 50%; Myron Kunin, 50%.

Began Operation: Aug. 11, 1985. Sale to Fargo Bcstg. Corp. approved by FCC March 12, 1985. Transfer of 50% to John W. Boler approved by FCC July 19, 1985.

Represented (sales): Independent Television Sales.

Represented (legal): Wilkinson, Barker, Knauer & Quinn.

Represented (engineering): A. D. Ring & Associates.

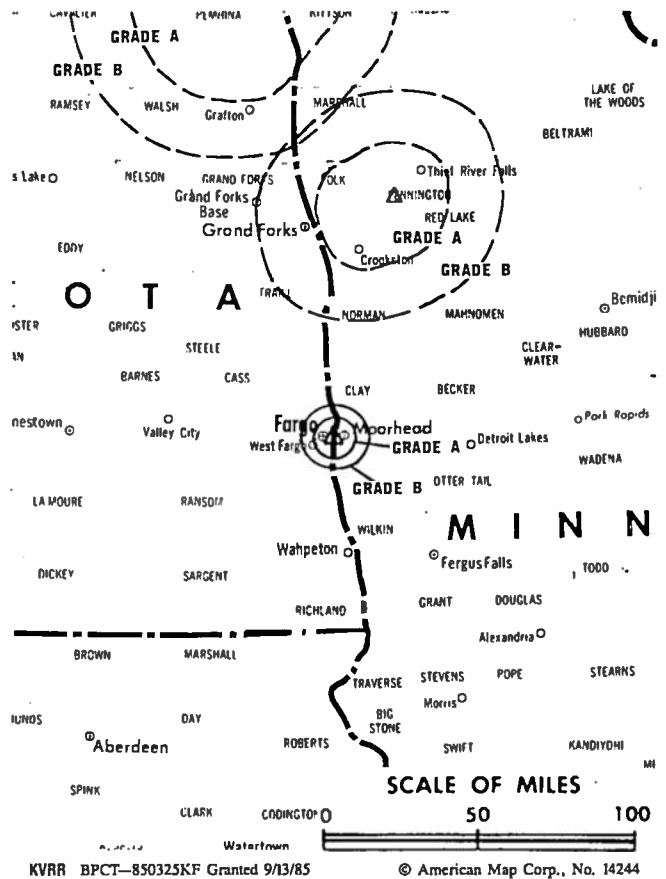
Personnel:

JANE BOLER, general manager.
GARY GOODRICH, station group director.
LOREN NEUHARTH, general sales manager.
GREG BALDWIN, local sales manager.
KENT LIEN, program director.
TIM ANDERSON, engineering director.
MARK RACHELL, production manager.
BILL ESSARY, traffic manager.

Highest 30 Sec. Rate: \$100.

Total Households: © MSI Consumer Market Data as of 1/1/86. TV Homes, TV% and Circulation © 1986 Arbitron. County coverage based on Arbitron study.

Net Weekly Circulation	State County	Total Households	TV Households	%
Between 25-49%	MINNESOTA Clay	17,100	17,000	99



Net Weekly Circulation	State County	Total Households	TV Households	%
NORTH DAKOTA				
Between 25-49%	Cass	36,900	36,600	99
MINNESOTA				
Between 5-24%	Kittson	2,400	2,300	96
	Marshall	4,400	4,300	98
	Pennington	5,800	5,600	97
	Red Lake	1,800	1,800	100
	Roseau	4,600	4,300	93
	Wilkin	2,800	2,800	100
Station Totals		75,800	74,700	98
Net Weekly Circulation (1986)				19,600
Average Daily Circulation (1986)				7,000

North Dakota—Fargo

WDAY-TV

Ch. 6

(Also operates satellites WDAZ-TV, Devils Lake; KBMY, Bismarck & KMCY, Minot, ND)

Network Service: ABC.

Licensee: WDAY Inc., Box 2466, Fargo, ND 58108.

Studio: 301 S. 8th St., Fargo 58108.

Telephone: 701-237-6500. TWX: 910-673-8301.

Mailing Address: Box 2466, Fargo, ND 58108.

Technical Facilities: Channel No. 6 (82-88 MHz). Authorized power: 100-kw visual, 11.2-kw aural. Antenna: 1150-ft. above av. terrain, 1203-ft. above ground, 2149-ft. above sea level.

Latitude 47° 00' 43"
Longitude 97° 11' 58"

Transmitter: 1-mi. E of Amenia, ND.

AM Affiliate: WDAY, 5-kw, 970 kHz (NBC).

FM Affiliate: WDAY-FM, 100-kw, 93.7 MHz (No. 229), 1150-ft.:

Satellite Earth Stations: 4 in operation; Microdyne, 7-meter, Scientific-Atlanta, 7-meter; Microdyne & Scientific-Atlanta receivers.

News Service: AP.

Ownership: Forum Publishing Co., 55.56%; Norman D. Black Jr. Trust (Jane B. Marcil, William C. Marcil, Mary B. Lewis, Peter D. Lewis, trustees), Nancy Jane Black Marcil & Mary Margaret Black Lewis. Forum Publishing Co. publishes The Fargo Forum. Forum owns KBMY(TV), Bismarck & KMCY(TV), Minot, ND.

Began Operation: June 1, 1953. Sale of 55.56% control to Fargo Forum by E. C. & Marie E. Reineke to give its owners, Black family, 100% control approved July 20, 1960 by FCC (Television Digest, Vol. 16:31).

Represented (sales): Katz Television.

Represented (legal): Marmet & McCombs, P.C.

Personnel:

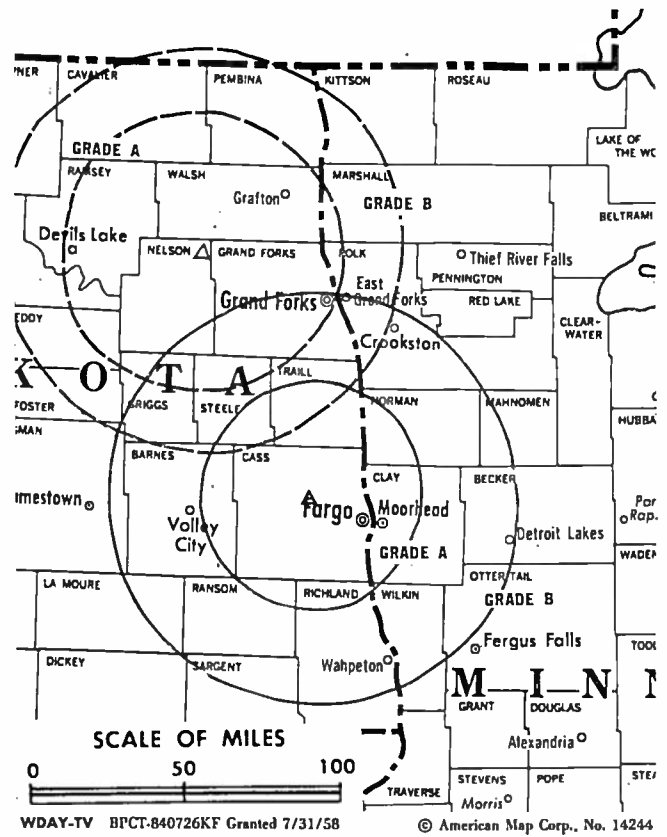
WILLIAM C. MARCIL, president.
CHARLES BOHNET, general manager.
COLE CARLEY, sales manager.
BOB PROWSE, promotion & merchandising manager.
AL AAMODT, news director.

Highest 30 Sec. Rate (Jan. 1, 1985): \$700.

NETWORK BASE HOURLY RATE: \$500.

Total Households: © MSI Consumer Market Data as of 1/1/86. TV Homes, TV% and Circulation © 1986 Arbitron. County coverage based on Arbitron study.

Net Weekly Circulation	State County	Total Households	TV Households	%
50% & Over	MINNESOTA			
	Becker	11,100	10,900	98
	Clay	17,100	17,000	99
	Clearwater	3,100	3,000	97
	Mahnomen	1,700	1,700	100
	Norman	3,300	3,200	97
	Otter Tail	19,700	19,300	98
	Red Lake	1,800	1,800	100
	Wilkin	2,800	2,800	100
	NORTH DAKOTA			
	Barnes	5,200	5,200	100
	Cass	36,900	36,600	99
	Dickey	2,500	2,400	96
	Griggs	1,400	1,400	100
	La Moure	2,300	2,300	100
	Ransom	2,400	2,400	100



Net Weekly Circulation	State County	Total Households	TV Households	%
50% & Over	Richland	6,900	6,800	99
	Sargent	2,000	2,000	100
	Steele	1,100	1,100	100
	Stutsman	9,100	9,000	99
	Trall	3,500	3,500	100
Between 25-49%	MINNESOTA			
	Douglas	11,200	11,000	98
	Grant	2,700	2,700	100
	Polk	12,600	12,400	98
	Pope	4,500	4,400	98
Traverse	1,800	1,800	100	
NORTH DAKOTA	Foster	1,600	1,600	100
	Nelson	2,000	2,000	100
	SOUTH DAKOTA			
Marshall	2,000	1,900	95	
Roberts	3,800	3,700	97	
Between 5-24%	MINNESOTA			
	Beltrami	11,200	10,700	96
	Stevens	3,800	3,700	97
	NORTH DAKOTA			
	Benson	2,500	2,400	96
	Eddy	1,400	1,400	100
	Kidder	1,400	1,400	100
	Logan	1,200	1,200	100
	Mc Intosh	1,900	1,800	97
	Pembina	3,800	3,700	97
	Ramsey	5,000	4,900	98
	Stark	9,400	9,300	99
Walsh	5,500	5,400	98	
Station Totals		223,200	219,800	98
Net Weekly Circulation (1986)				137,300
Average Daily Circulation (1986)				86,300

North Dakota—Minot

KMCY

Ch. 14

(Satellite of KBY-TV, Bismarck, ND)

Network Service: ABC.

Grantee: WDAY Inc., 301 S. Eighth St., Fargo, ND 58103.

Studio: 4007 N. State St., Bismarck, ND.

Mailing Address: Bcx 2276, Minot, ND 58702.

Telephone: 701-223-1700.

Technical Facilities: Channel No. 14 (470-476 MHz). Authorized power: 513-kw visual, 90-kw aural. Antenna: 829-ft. above av. terrain, 649-ft. above ground, 2723-ft. above sea level.

Latitude 48° 03' 13"
Longitude 101° 23' 05"

Transmitter: 11.5-mi. S & 4-mi. W of Minot.

Satellite Earth Station: Harris, 3.6-meter; Harris receivers.

Ownership: See WDAY-TV, Fargo, ND.

Began Operation: June 19, 1985.

Represented (sales): Katz Television.

Represented (legal): Marmet & McCombs, P.C.

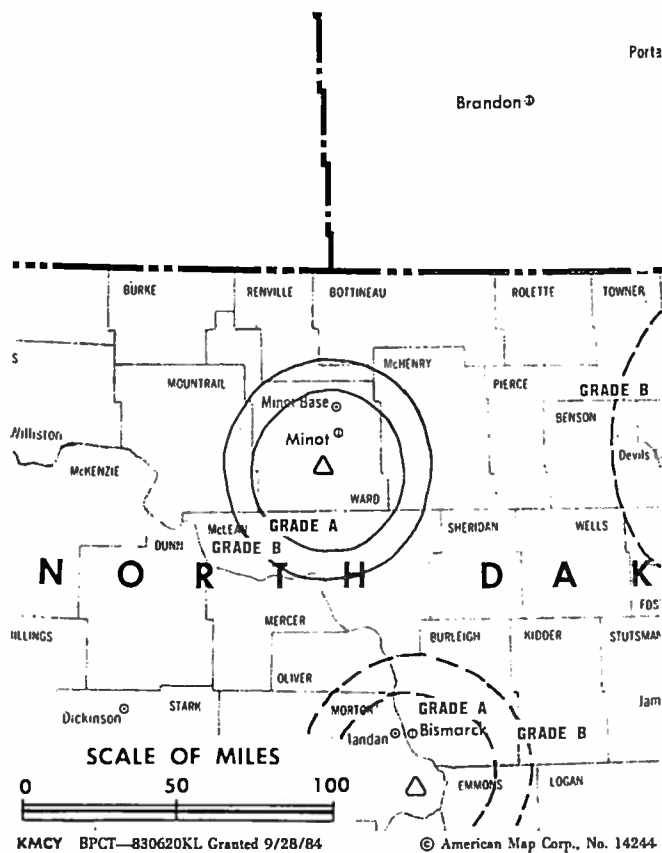
Personnel:

- DEWEY HEGGEN, general manager.
- SUSAN J. EIDER, program director.
- CHUCK PETERSON, general sales manager.
- RICH BEIERLE, chief engineer.
- BOB PROWSE, promotion director.

Rates: Not available.

Total Households: © MSI Consumer Market Data as of 1/1/86. TV Homes, TV% and Circulation © 1986 Arbitron. County coverage based on Arbitron study.

Net Weekly Circulation	State County	Total Households	TV Households	%
50% & Over	NORTH DAKOTA			
	Mc Henry	2,800	2,800	100
	Renville	1,300	1,300	100



Net Weekly Circulation	State County	Total Households	TV Households	%
Between 25-49%	NORTH DAKOTA			
	Mountrail	2,800	2,800	100
	Ward	21,100	20,900	99
Between 5-24%	NORTH DAKOTA			
	Bottineau	3,300	3,200	97
	Burke	1,500	1,500	100
	Mc Kenzie	2,700	2,700	100
	Mc Lean	4,700	4,600	98
Station Totals		40,200	39,800	99
Net Weekly Circulation (1986)				13,700
Average Daily Circulation (1986)				6,300

North Dakota—Minot

KMOT

Ch. 10

(Satellite of KFYP-TV, Bismarck, ND)

Network Service: NBC.

Licensee: Meyer Broadcasting Co., Broadway at Fourth, Bismarck, ND 58501.

Studio: Southdale, Minot, ND.

Telephone: 701-852-4101.

Technical Facilities: Channel No. 10 (192-198 MHz). Authorized power: 214-kw visual, 42.7-kw aural. Antenna: 680-ft. above av. terrain, 687-ft. above ground, 2444-ft. above sea level.

Latitude 48° 12' 56"
Longitude 101° 19' 05"

Transmitter: Southdale, Minot, ND.

Satellite Earth Station: M/A-Com, 3-meter; M/A-Com receivers.

News Service: AP.

Ownership: See KFYP-TV, Bismarck, ND.

Began Operation: Jan. 20, 1958.

Represented (sales): Blair Television.

Represented (legal): Hogan & Hartson.

Personnel:

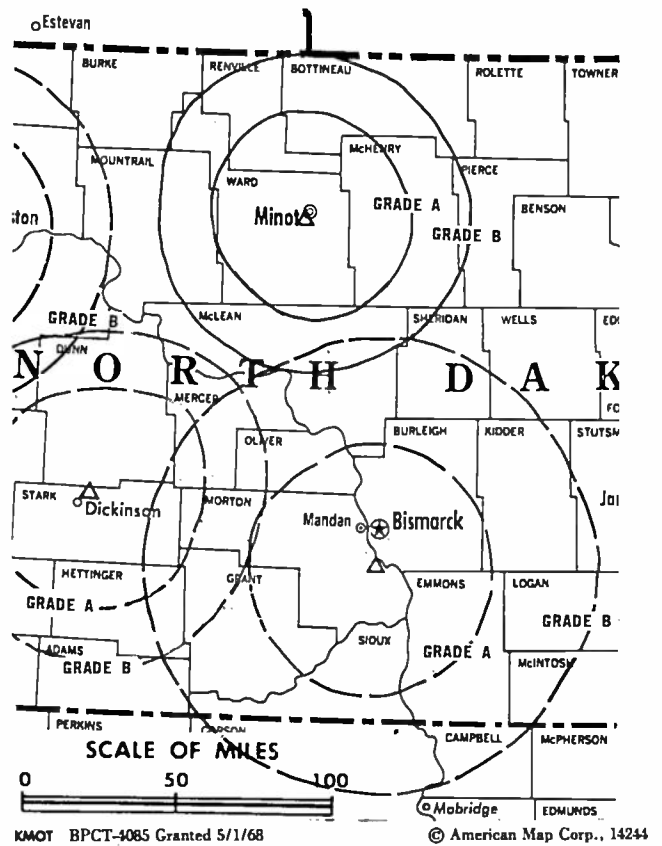
WILLIAM EKBERG, president & chief exec. officer (Bismarck).
JUDITH JOHNSON, vice president & chief operating officer (Bismarck).
TOM BARR, general manager (Bismarck).
WAYNE SANDERS, station manager.
RAY ROBERTS, chief engineer.

Rates: Sold in combination with KFYP-TV, Bismarck, ND.

NETWORK BASE HOURLY RATE: \$147.

Total Households: © MSI Consumer Market Data as of 1/1/86. TV Homes, TV% and Circulation © 1986 Arbitron. County coverage based on Arbitron study.

Net Weekly Circulation	State County	Total Households	TV Households	Households %
50% & Over	NORTH DAKOTA			
	Bottineau	3,300	3,200	97
	Mc Henry	2,800	2,800	100
	Mountrail	2,800	2,800	100
	Pierce	2,000	2,000	100
	Renville	1,300	1,300	100
	Rolette	3,800	3,700	96
	Ward	21,100	20,900	99



Net Weekly Circulation	State County	Total Households	TV Households	Households %
50% & Over	Wells	2,600	2,600	100
Between 25-49%	NORTH DAKOTA			
	Benson	2,500	2,400	96
	Burke	1,500	1,500	100
	Sheridan	1,000	1,000	100
Between 5-24%	NORTH DAKOTA			
	Divide	1,200	1,200	100
	Dunn	1,600	1,600	100
	Mc Lean	4,700	4,600	98
	Towner	1,600	1,600	100
Station Totals		53,800	53,200	98
Net Weekly Circulation (1986)				37,800
Average Daily Circulation (1986)				25,700

North Dakota—Minot

KXMC-TV

Ch. 13

(Operates satellites KXMB-TV, Bismarck; KXMA-TV, Dickinson & KXMD-TV, Williston, ND)

Network Service: CBS.

Licensee: KXMC-TV Inc., KXMC Bldg., Box 1686, Minot, ND 58701.

Studio: KXMC Building, Minot, ND 58701.

Telephone: 701-852-2104. TWX: 910-675-2496.

Technical Facilities: Channel No. 13 (210-216 MHz). Authorized power: 316-kw visual, 31.6-kw aural. Antenna: 1131-ft. above av. terrain, 1081-ft. above ground, 3146-ft. above sea level.

Latitude 48° 03' 02"
Longitude 101° 20' 29"

Transmitter: 11.5-mi. S of Minot.

AM Affiliate: KCJB, 5-kw, 910 kHz.

FM Affiliate: KHHT-FM, 58-kw, 97.1 MHz (No. 246), 830-ft.

Satellite Earth Stations: 2 in operation; Scientific-Atlanta receivers.

News Service: AP.

Ownership: Chester Reiten & family. They also own KXMD-TV, Williston; KXMA-TV, Dickinson; KXMB-TV, Bismarck; KCJB & KHHT-FM, Minot, all ND.

Began Operation: April 4, 1953. Sale to present owners by North Dakota Bcstg. Co. Inc. approved Oct. 20, 1959 by FCC (Television Digest, Vol. 15:37, 43).

Represented (sales): Seltel Inc.

Represented (legal): Fisher, Wayland, Cooper & Leader.

Personnel:

CHESTER REITEN, president.
HENRY BEUCLER, general manager.
ROD ROMINE, program director.
DUANE AASE, chief engineer.

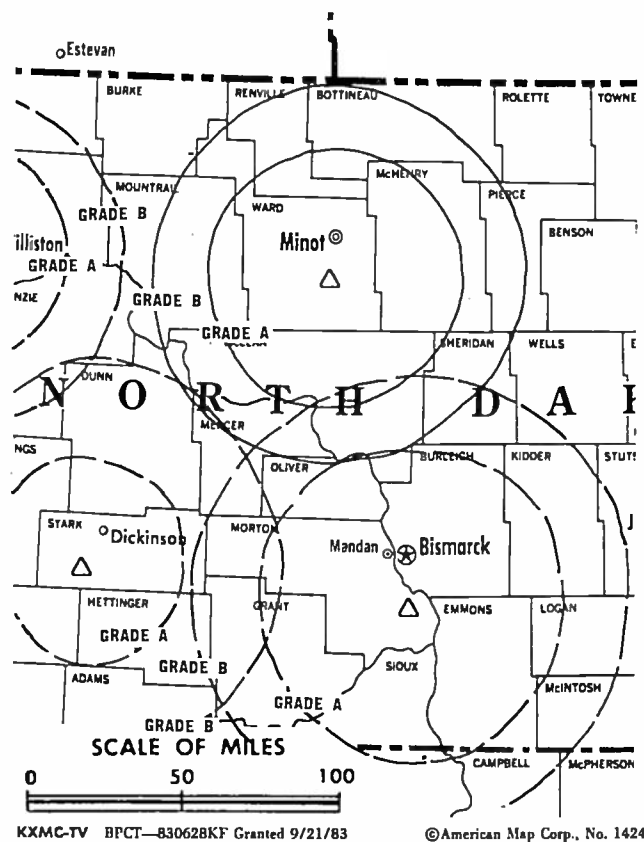
Highest 30 Sec. Rate: \$500.

Rates: Sold in combination with KXMB-TV, Bismarck; KXMD-TV, Williston & KXMA-TV, Dickinson.

NETWORK BASE HOURLY RATE: \$298.

Total Households: © MSI Consumer Market Data as of 1/1/86. TV Homes, TV% and Circulation © 1986 Arbitron. County coverage based on Arbitron study.

Net Weekly Circulation	State County	Total Households	TV Households	%
50% & Over	NORTH DAKOTA			
	Benson	2,500	2,400	96
	Bottineau	3,300	3,200	97
	Burke	1,500	1,500	100
	Mc Henry	2,800	2,800	100



Net Weekly Circulation	State County	Total Households	TV Households	%
50% & Over	Mc Lean	4,700	4,600	98
	Mercer	5,200	5,100	98
	Mountrail	2,800	2,800	100
	Pierce	2,000	2,000	100
	Renville	1,300	1,300	100
	Rolette	3,800	3,700	96
	Sheridan	1,000	1,000	100
	Ward	21,100	20,900	99
	Wells	2,600	2,600	100
	Between 25-49%	NORTH DAKOTA		
Oliver		800	800	100
Towner		1,600	1,600	100
Between 5-24%	NORTH DAKOTA			
	Divide	1,200	1,200	100
	Dunn	1,600	1,600	100
Station Totals		59,800	59,100	98
Net Weekly Circulation (1986)				47,000
Average Daily Circulation (1986)				32,700

North Dakota—Pembina

KNRR

Ch. 12

Network Service: None, independent.

Licensee: Fargo Bcstg. Corp., 4015 9th Ave. SW, Fargo, ND 58103.

Telephone: 701-277-1515.

Technical Facilities: Channel No. 12 (204-210 MHz). Authorized power: 158-kw visual, 15.8-kw aural. Antenna: 1400-ft. above av. terrain, 1411-ft. above ground, 2222-ft. above sea level.

Latitude 48° 59' 42"
Longitude 97° 24' 26"

Requests CP for change to 316-kw visual, 31.6-kw aural, 1292-ft. above av. terrain, 1303-ft. above ground, 2034-ft. above sea level. BPCT-860626KF.

Transmitter: 7.5-mi. WNW of Pembina. 1.78-mi. No. St. Hwy. 55.

Multichannel TV Sound: Stereo only.

Satellite Earth Stations: 3 in operation; RCA Ku-band; M/A-Com & Scientific-Atlanta receivers.

News Services: CNN Headline News, INN.

Ownership: Fargo Bcstg. Corp., 100%. See KVRB, Fargo, ND.

Began Operation: Aug. 11, 1985.

Represented (sales): Independent Television Sales.

Represented (legal): Wilkinson, Barker, Knauer & Quinn.

Represented (engineering): A. D. Ring Associates.

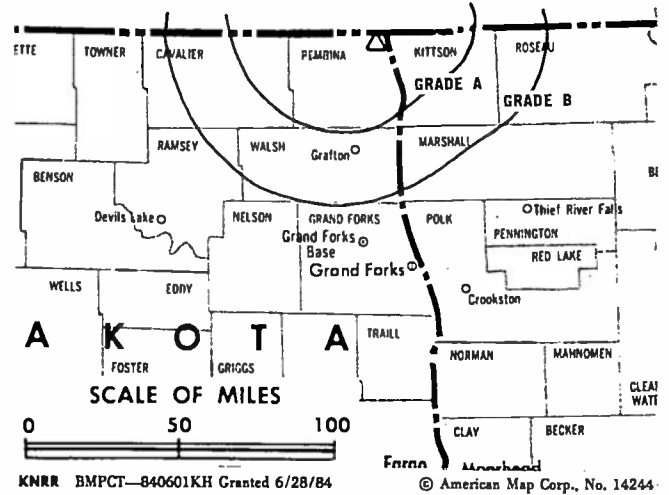
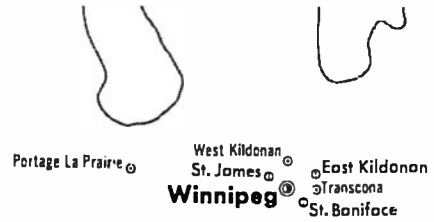
Personnel:

- JANE BOLER, general manager.
- TIM ANDERSON, engineering director.
- GARY GOODRICH, operations director.
- HAL GREY, news director.
- KENT LIEN, program director.
- JAMES ERICKSON, film department manager.

Highest One Hour Rate: \$600.

Highest 30 Sec. Rate: \$70.

Total Households: © MSI Consumer Market Data as of 1/1/86. TV Homes, TV% and Circulation © 1986 Arbitron. County coverage based on Arbitron study.



Net Weekly Circulation	State County	Total Households	TV Households	%
Between 5-24%	MINNESOTA			
	Kittson	2,400	2,300	96
	NORTH DAKOTA			
	Walsh	5,500	5,400	98
Station Totals		7,900	7,700	97
Net Weekly Circulation (1986)				1,000
Average Daily Circulation (1986)				300

North Dakota—Valley City-Fargo

KXJB-TV

Ch. 4

Network Service: CBS.

Licensee: North American Communication Corp., Box 2926, Fargo, ND 58108.

Studio: 4302 13th Ave. S, Fargo, ND 58103.

Telephone: 701-282-0444, Fargo. TWX: 910-673-8307.

Technical Facilities: Channel No. 4 (66-72 MHz). Authorized power: 97.7-kw visual, 10-kw aural. Antenna: 2030-ft. above av. terrain, 2060-ft. above ground, 3120-ft. above sea level.

Latitude 47° 16' 45"
Longitude 97° 20' 18"

Transmitter: 3-mi. E of Galesburg, ND.

Satellite Earth Stations: Scientific-Atlanta, 4.6-meter & 7-meter; Vertex, 5-meter Ku-band; M/A-Com & Scientific-Atlanta receivers.

News Services: AP, UPI.

Ownership: See Central Minnesota Television in Group Ownership of TV Stations.

Began Operation: July 12, 1954. Sale to present owner approved by FCC Nov. 30, 1978.

Represented (sales): Seltel Inc.; The Hurley Co. (Minneapolis).

Represented (legal): Pierson, Ball & Dowd.

Personnel:

BRUCE E. BARNES, president.
PAUL WICKRE, station & general sales manager.
ARVID SONSTELIE, chief engineer.

Highest 30 Sec. Rate: \$500.

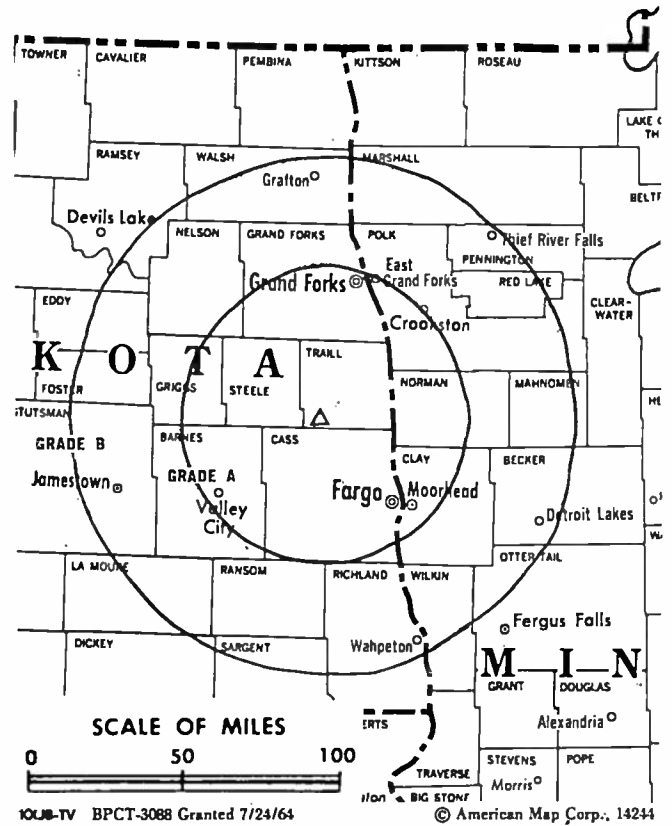
NETWORK BASE HOURLY RATE: \$757.

Station also received Canadian markets.

BBM Weekly Reach (Spring 1986): 334,000

Total Households: © MSI Consumer Market Data as of 1/1/86. TV Homes, TV% and Circulation © 1986 Arbitron. County coverage based on Arbitron study.

Net Weekly Circulation	State County	Total Households	TV Households	%
50% & Over	MINNESOTA			
	Becker	11,100	10,900	98
	Clay	17,100	17,000	99
	Clearwater	3,100	3,000	97
	Kittson	2,400	2,300	96
	Lake Of The Woods	1,500	1,400	93
	Mahnomen	1,700	1,700	100
	Marshall	4,400	4,300	98
	Norman	3,300	3,200	97
	Otter Tail	19,700	19,300	98
	Pennington	5,800	5,600	97
	Polk	12,600	12,400	98
	Red Lake	1,800	1,800	100
	Roseau	4,600	4,300	93
	Wilkin	2,800	2,800	100
	NORTH DAKOTA			
	Barnes	5,200	5,200	100
	Cass	36,900	36,600	99
	Cavalier	2,600	2,500	96
	Dickey	2,500	2,400	96
Eddy	1,400	1,400	100	



100.1-TV BPCT-3088 Granted 7/24/64

© American Map Corp., 14244

Net Weekly Circulation	State County	Total Households	TV Households	%
50% & Over	Foster	1,600	1,600	100
	Grand Forks	23,800	23,600	99
	Griggs	1,400	1,400	100
	La Moure	2,300	2,300	100
	Nelson	2,000	2,000	100
	Pembina	3,800	3,700	97
	Ramsey	5,000	4,900	98
	Ransom	2,400	2,400	100
	Richland	6,900	6,800	99
	Sargent	2,000	2,000	100
	Steele	1,100	1,100	100
	Stutsman	9,100	9,000	99
	Towner	1,600	1,600	100
	Trail	3,500	3,500	100
Walsh	5,500	5,400	98	
Between 25-49%	NORTH DAKOTA			
	Benson	2,500	2,400	96
Wells	2,600	2,600	100	
Between 5-24%	MINNESOTA			
	Traverse	1,800	1,800	100
	NORTH DAKOTA			
	Rolette	3,800	3,700	96
	SOUTH DAKOTA			
Marshall	2,000	1,900	95	
Roberts	3,800	3,700	97	
Station Totals		229,000	225,500	98
Net Weekly Circulation (1986)				186,000
Average Daily Circulation (1986)				120,700

North Dakota—Williston

KUMV-TV

Ch. 8

(Satellite of KFYP-TV, Bismarck, ND)

Network Service: NBC.

Licensee: Meyer Bcstg. Co., Broadway at Fourth, Bismarck, ND 58501.

Studio: 602 Main, Box 1287, Williston, ND 58802.

Telephone: 701-572-4676, Williston.

Technical Facilities: Channel No. 8 (180-186 MHz). Authorized power: 166-kw visual, 33.1-kw aural. Antenna: 1060-ft. above av. terrain, 878-ft. above ground, 3221-ft. above sea level.

Latitude 48° 08' 02"
Longitude 103° 51' 36"

Transmitter: U.S. Rte. 2, 10-mi. W of Williston.

Satellite Earth Station: M/A-Com, 3-meter; M/A-Com receiver.

News Service: AP.

Ownership: Same as KFYP-TV.

Began Operation: Feb. 11, 1957.

Represented (sales): Blair Television.

Personnel:

WILLIAM EKBERG, president & chief exec. officer (Bismarck).
JUDITH JOHNSON, vice president & chief operating officer (Bismarck).
TOM BARR, general manager (Bismarck).
CHERIE OLSON, station manager.
GENE MONDAY, chief engineer.

Rates: Sold in combination with KFYP-TV, Bismarck, ND.

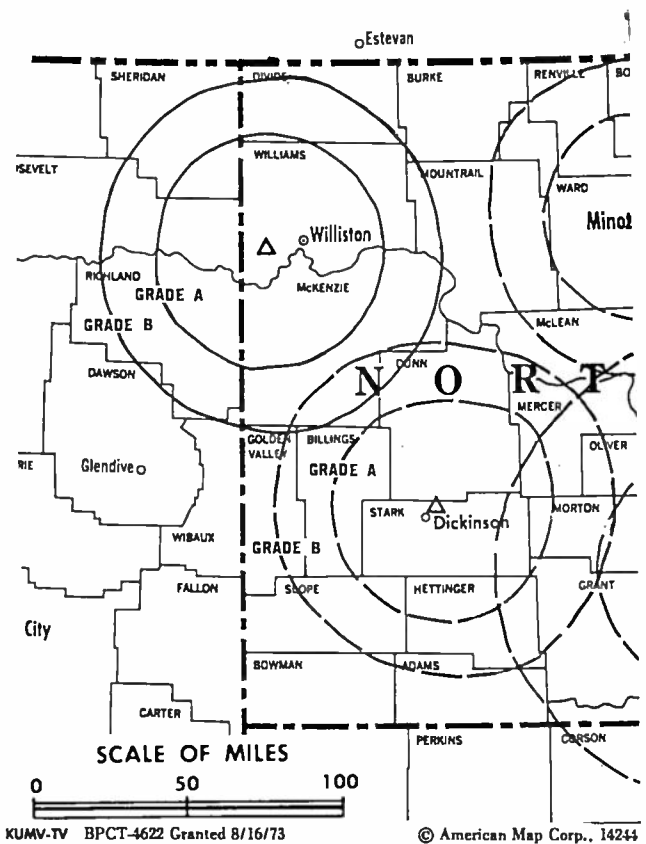
NETWORK BASE HOURLY RATE: \$163.

Station also received in Canadian markets.

BBM Weekly Reach (Spring 1986): 5,000

Total Households: © MSI Consumer Market Data as of 1/1/86. TV Homes, TV% and Circulation © 1986 Arbitron. County coverage based on Arbitron study.

Net Weekly Circulation	State County	Total Households	TV Households	%
50% & Over	MONTANA			
	Daniels	1,000	1,000	100
	Dawson	4,700	4,500	96
	Mc Cone	900	900	100
	Richland	4,900	4,700	96
	Roosevelt	3,600	3,500	97
	Sheridan	2,100	2,000	95
NORTH DAKOTA				
Divide	1,200	1,200	100	



Net Weekly Circulation	State County	Total Households	TV Households	%
50% & Over	Mc Kenzie	2,700	2,700	100
	Williams	9,700	9,600	99
Between 25-49%	MONTANA			
	Valley	3,700	3,500	95
	NORTH DAKOTA			
	Burke	1,500	1,500	100
	Mountrail	2,800	2,800	100
Between 5-24%	MONTANA			
	Prairie	700	600	86
	NORTH DAKOTA			
	Dunn	1,600	1,600	100
	Golden Valley	900	900	100
Station Totals		42,000	41,000	97
Net Weekly Circulation (1986)				31,600
Average Daily Circulation (1986)				23,900

North Dakota—Williston

KXMD-TV

Ch. 11

(Satellite of KXMC-TV, Minot, ND)

Network Service: CBS.

Licensee: KXMC-TV Inc., KXMC-TV Bldg., Minot, ND 58704.

Studio: See KXMC-TV, Minot.

Technical Facilities: Channel No. 11 (198-204 MHz). Authorized power: 174-kw visual, 17.4-kw aural. Antenna: 980-ft. above av. terrain, 840-ft. above ground, 3140-ft. above sea level.

Latitude 48° 08' 22"
Longitude 103° 53' 24"

Transmitter: 11-mi. W of Williston on U.S. 2.

Satellite Earth Station: In operation; Microdyne receivers.

News Service: AP.

Ownership: See KXMC-TV, Minot.

Began Operation: Oct. 25, 1969.

Represented (sales): Seltel Inc.; The Hurley Co. (regional).

Represented (legal): Fisher, Wayland, Cooper & Leader.

Personnel:

CHESTER REITEN, president.

Rates: Sold in combination with KXMC-TV, Minot.

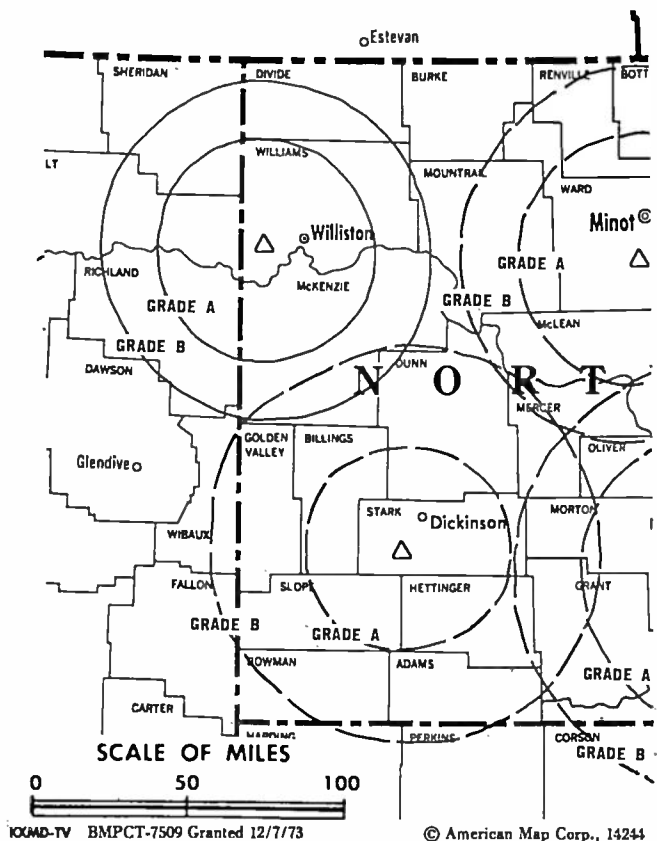
NETWORK BASE HOURLY RATE: \$75.

Station also received in Canadian markets.

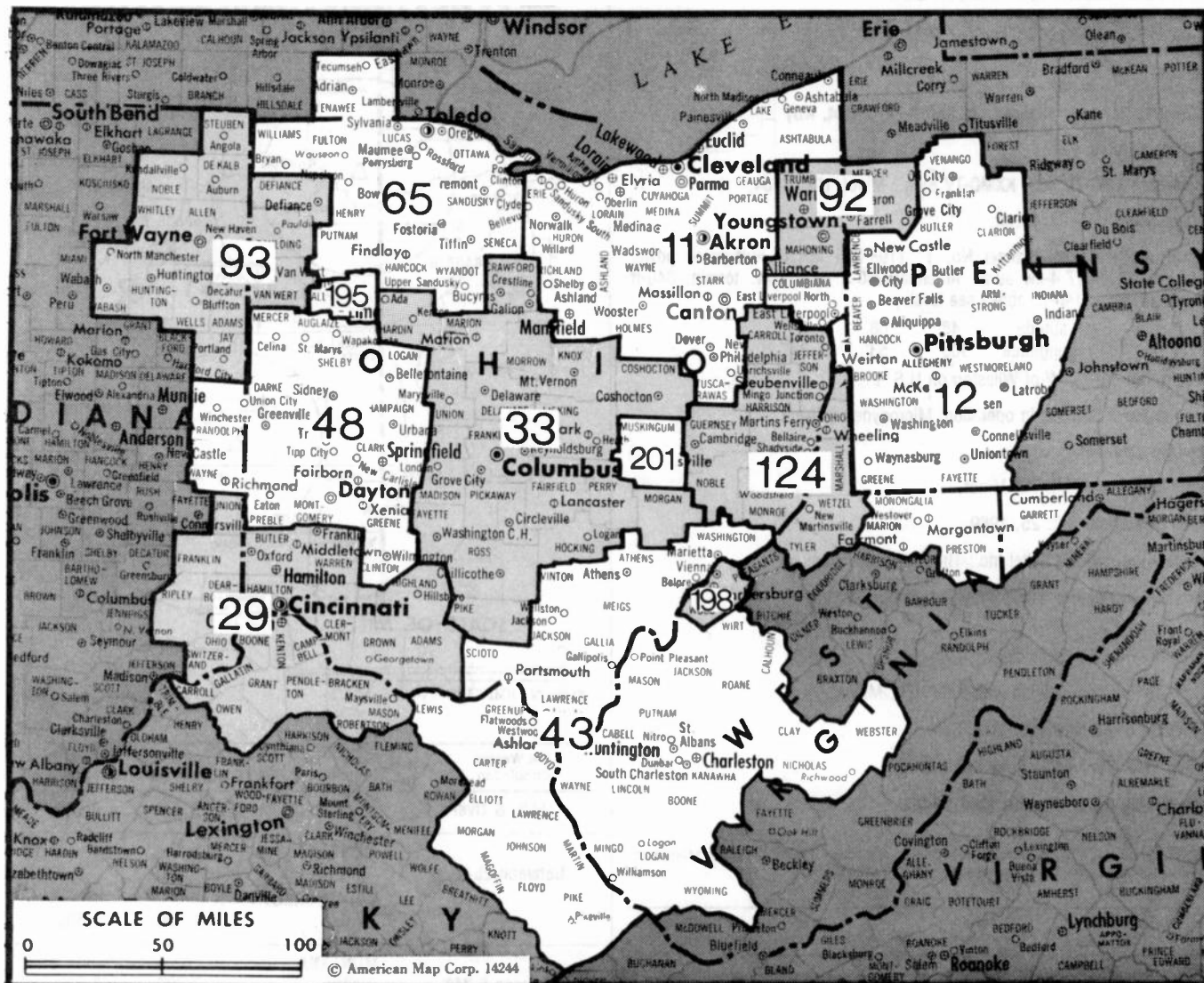
BBM Weekly Reach (Spring 1986): 3,000

Total Households: © MSI Consumer Market Data as of 1/1/86. TV Homes, TV% and Circulation © 1986 Arbitron. County coverage based on Arbitron study.

Net Weekly Circulation	State County	Total Households	TV Households	%
50% & Over	MONTANA			
	Daniels	1,000	1,000	100
	Mc Cone	900	900	100
	Richland	4,900	4,700	96
	Roosevelt	3,600	3,500	97
	Sheridan	2,100	2,000	95
NORTH DAKOTA				
	Divide	1,200	1,200	100
	Mc Kenzie	2,700	2,700	100



Net Weekly Circulation	State County	Total Households	TV Households	%
50% & Over	Williams	9,700	9,600	99
Between 25-49%	MONTANA			
	Wibaux	500	500	100
Between 5-24%	NORTH DAKOTA			
	Burke	1,500	1,500	100
	MONTANA			
	Valley	3,700	3,500	95
	NORTH DAKOTA			
	Billings	400	400	100
Golden Valley	900	900	100	
Mountrail	2,800	2,800	100	
Station Totals		35,900	35,200	98
Net Weekly Circulation (1986)				23,000
Average Daily Circulation (1986)				13,900



Market	Arbitron ADI TV Households	Rank	Market Area Commercial TV Stations
Cleveland, OH	1,392,300	11	WAKC-TV (23), WBNX-TV (55), WCLQ-TV (61), WDLI (17), WEWS (5), WGGN-TV (52), WJW-TV (8), WKYC-TV (3), WOAC (67), WOIO (19), WUAB (43)
Pittsburgh, PA	1,238,900	12	KDKA-TV (2), WPCB-TV (40), WPGH-TV (53), WPTT-TV (22), WPXI (11), WTAE-TV (4)
Cincinnati, OH	692,600	29	WCPO-TV (9), WIII (64), WKRC-TV (12), WLWT (5), WXIX-TV (19)
Columbus, OH	643,700	33	WBNS-TV (10), WCMH-TV (4), WSFJ (52), WTTE (28), WTVN-TV (6)
Charleston-Huntington, WV	525,100	43	WCHS-TV (8), WOWK-TV (13), WSAZ-TV (3), WTSF (61), WVAH-TV (23)
Dayton, OH	502,900	48	WDTN (2), WHIO-TV (7), WKEF (22), WKOI (43), WRGT-TV (45), WTJC (26)
Toledo, OH	382,500	65	WNWO-TV (24), WTOL-TV (11), WTVG (13), WUPW (36)
Youngstown, OH	234,500	92	WFMJ-TV (21), WKBN-TV (27), WYTV (33)
Fort Wayne, IN	232,600	93	WANE-TV (15), WFFT-TV (55), WINM (63), WKJG-TV (33), WPTA (21)
Wheeling, WV-Steubenville, OH	164,900	124	WTOV-TV (9), WTRF-TV (7)
Lima, OH	40,200	195	WLIO (35), WTLW (44)
Parkersburg, WV	34,900	198	WTAP-TV (15)
Zanesville, OH	30,800	201	WHIZ-TV (18)

State Cross Reference List
Communities That Receive Programs of
Stations That are Located Elsewhere

WSFJ, Columbus	See Newark, OH
WKOI, Dayton	See Richmond, IN
WTJC, Dayton	See Springfield, OH
WUAB, Lorain	See Cleveland, OH
WTAP-TV, Marietta	See Parkersburg, WV
WOIO, Shaker Heights	See Cleveland, OH
WTRF-TV, Steubenville	See Wheeling, WV

Ohio Station Status as of October 1, 1986

	VHF	UHF	TOTAL
Commercial Television Stations	14	23	37
Educational Television Stations	0	12	<u>12</u>
			49

Ohio—Akron

WAKC-TV

(formerly WAKR-TV)

Ch. 23

Network Service: ABC.

Licensee: Summit Radio Corp., Box 1590, Akron, OH 44309.

Studio: Radio-Television Center of Akron, 853 Copley Rd., Akron, OH 44320.

Telephone: 216-535-7831.

Technical Facilities: Channel No. 23 (524-530 MHz). Authorized power: 1290-kw max. & 1000-kw horizontal visual, 175-kw max. & 138-kw horizontal aural. Antenna: 960-ft. above av. terrain, 960-ft. above ground, 2049-ft. above sea level.

Latitude 41° 03' 51"
Longitude 81° 34' 59"

Requests CP for change to 698-kw max. & 582-kw horizontal visual, 66.9-kw max. aural, 678-ft. above av. terrain, 798-ft. above ground, 1752-ft. above sea level.

Transmitter: Dreisbach Dr.

Satellite Earth Stations: In operation, 5-meter & 3-meter.

AM Affiliate: WAKR, 5-kw, 1590 kHz.

FM Affiliate: WONE, 50-kw, 97.5 MHz (No. 248), 500-ft.

News Services: ABC, UPI.

Ownership: Roger G. Berk, pres.; James L. Berk, v.p.; Phyllis V. Simms, secy.; Edward F. Devine, v.p.-treas. Summit Radio owns WAKR & WONE(FM), Akron, OH. Summit Radio subsidiaries own WONE & WTUE(FM), Dayton, OH; KMEZ-AM-FM, Dallas, TX; KLZ & KAZY(FM), Denver, CO.

Began Operation: June 7, 1953.

Represented (sales): Spot Time Ltd.

Represented (legal): McKenna, Wilkinson & Kittner.

Represented (engineering): Cohen & Dippell.

Personnel:

ROGER G. BERK, president.
ROBERT I. BOSTIAN, vice president & general manager.
CHIP FOX, sales manager.
LARRY STATES, news director.
WILLIAM J. O'NEIL JR., program director.
DENNIS LEBEC, production director.

Highest 30 Sec. Rate: \$450.

NETWORK BASE HOURLY RATE: \$197.

Total Households: © MSI Consumer Market Data as of 1/1/86. TV Homes, TV% and Circulation © 1986 Arbitron. County coverage based on Arbitron study.

Net Weekly Circulation	State County	Total Households	TV Households	%
Between 25-49%	OHIO			
	Carroll	9,500	9,400	99
	Guernsey	15,900	15,500	97
	Holmes	9,000	8,500	94



Net Weekly Circulation	State County	Total Households	TV Households	%
Between 25-49%	Medina	41,200	40,700	99
	Noble	4,200	4,000	95
	Portage	48,100	47,600	99
	Stark	138,700	136,900	99
	Summit	194,200	192,200	99
	Tuscarawas	33,000	32,300	98
Between 5-24%	Wayne	35,000	34,100	97
	OHIO			
	Ashland	16,700	16,500	99
	Columbiana	41,700	41,100	99
	Coshocton	13,800	13,400	97
	Crawford	18,300	18,000	98
	Cuyahoga	560,400	553,700	99
	Erie	29,700	29,300	99
	Geauga	25,400	25,000	98
	Harrison	6,500	6,400	98
Huron	20,200	19,900	99	
Knox	17,300	17,000	98	
Lorain	96,300	95,300	99	
Trumbull	88,300	87,300	99	
Station Totals		1,463,400	1,444,100	98
Net Weekly Circulation (1986)			287,400	
Average Daily Circulation (1986)			99,100	

Ohio—Akron

WBX-TV

Ch. 55

Network Service: None, independent.

Licensee: Rhema Television Corp., Box 1538, Akron, OH 44309.

Studio: 2690 State Rd., Cuyahoga Falls, OH 44223.

Telephone: 216-920-1019.

Offices: 3610 Monterey Dr., Norton, OH 44203.

Technical Facilities: Channel No. 55 (716-722 MHz). Authorized power: 2290-kw max. visual, 229-kw max. aural. Antenna: 582-ft. above av. terrain, 397-ft. above ground, 1566-ft. above sea level.

Latitude	41°	16'	50"
Longitude	81°	37'	22"

Transmitter: 8200 Snowville Rd., Brecksville.

Ownership: Non-stock, non-profit corp. Clair L. Pifer, chmn.; Amer C. Shab, pres.; Josephine Shropshire, v.p.; Bill McKinney, v.p.; William Cooperider, secy.; Albert L. Wagner, treas.

Began Operation: Dec. 1, 1985.

Represented (legal): Gammon & Grange.

Represented (engineering): Carl E. Smith.

Personnel:

LOU SPANGLER, general manager.

Rates: Not available.

Arbitron Data: Not available.



Ohio—Canton

WDLI

Ch. 17

Network Service: None, independent.

Licensee: Trinity Bcstg. Network Inc., Box C11949, Santa Ana, CA 92711.

Studio: 6600 Atlantic Blvd., Louisville, OH 44641.

Telephone: 216-875-5542.

Technical Facilities: Channel No. 17 (488-494 MHz). Authorized power: 437-kw max. & 389-kw horizontal visual, 47.9-kw max. & 45.7-kw horizontal aural. Antenna: 450-ft. above av. terrain, 448-ft. above ground, 1613-ft. above sea level.

Latitude 40° 51' 04"
Longitude 81° 16' 37"

Transmitter: U.S. Rte. 62, California Ave. & Reno Rd., Louisville, OH.

Satellite Earth Station: Scientific-Atlanta, 10-meter; Scientific-Atlanta receivers.

Ownership: Trinity Bcstg. Network Inc. For other interests, see Group Ownership of TV Stations.

Began Operation: Jan. 1, 1967. Sale to present owner by David Livingstone Missionary Foundation Inc. approved by FCC March 5, 1986. Sale by PTL approved Dec. 8, 1982. Sale to PTL by Janson Industries approved Aug. 5, 1977. (Television Digest, Vol. 17:35, 37).

Represented (legal): May & Dunne.

Represented (engineering): D. W. Sargent.

Personnel:
DALE K. OSBORN, manager.
REBECCA OSBORN, production & public affairs.

Highest 30 Sec. Rate (April 15, 1986): \$60.

Total Households: © MSI Consumer Market Data as of 1/1/86. TV Homes, TV% and Circulation © 1986 Arbitron. County coverage based on Arbitron study.



Net Weekly Circulation	State County	Total Households	TV Households	%
Between 5-24%	OHIO			
	Carroll	9,500	9,400	99
	Stark	138,700	136,900	99
	Tuscarawas	33,000	32,300	98
Station Totals		181,200	178,600	98
Net Weekly Circulation (1986)				25,900
Average Daily Circulation (1986)				11,800

Ohio—Canton

WOAC

Ch. 67

Network Service: None, independent.

Licensee: Canton 67 Ltd., 620 Osborne Office Center, Chattanooga, TN 37411.

Studio: 4867 Fulton Rd. NW, Canton, OH 44718.

Telephone: 216-492-5267.

Technical Facilities: Channel No. 67 (788-794 MHz). Authorized power: 1429-kw visual, 142.9-kw aural. Antenna: 290-ft. above av. terrain, 275-ft. above ground, 1405-ft. above sea level.

Latitude 40° 50' 49"
Longitude 81° 26' 23"

Holds CP for change to 1230-kw max. visual, 123-kw max. aural, 860-ft. above av. terrain, 824-ft. above ground, 2028-ft. above sea level, lat. 40° 54' 20", long. 81° 16' 15"; transmitter to approx. 0.3-mi. N of intersection of State St. & Preston Ave., near Louisville. BPCT-840507KG.

Transmitter: 4867 Fulton Dr., Jackson Twp., near Canton.

Satellite Earth Stations: Microdyne, 3.5-meter; Starview, 3.5-meter; M/A-Com, 3.5-meter Ku-band; Microdyne, Comtech & M/A-Com receivers.

News Service: AP.

Ownership: Media Central Inc., 100%. For other interests, see Group Ownership of TV Stations.

Began Operation: March 1, 1982. Sale to Discovery Bcstg. Systems Inc. approved by FCC June 20, 1985, but not consummated.

Represented (legal): Sidley & Austin.

Represented (engineering): Telco.

Personnel:

MICHAEL LARSON, general manager.
PHILLIP SHERCK, general sales manager.
SCOTT DAVIS, news director.
J. D. DIANGELIS, production manager.
LEE CAPRENTER, chief engineer.

Highest 30 Sec. Rate (July 22, 1986): \$100.

Total Households: © MSI Consumer Market Data as of 1/1/86. TV Homes, TV% and Circulation © 1986 Arbitron. County coverage based on Arbitron study.



Not Weekly Circulation	State County	Total Households	TV Households	%
Between 25-49%	OHIO Stark	138,700	136,900	99
	Tuscarawas	33,000	32,300	98
Between 5-24%	OHIO Carroll	9,500	9,400	99
	Holmes	9,000	8,500	94
	Medina	41,200	40,700	99
	Portage	48,100	47,600	99
	Summit	194,200	192,200	99
	Wayne	35,000	34,100	97
Station Totals		508,700	501,700	98
Net Weekly Circulation (1986)			111,500	
Average Daily Circulation (1986)			32,400	

Ohio—Cincinnati

WCPO-TV

Ch. 9

Network Service: CBS.

Licensee: Scripps-Howard Broadcasting Co., 500 Central Ave., Cincinnati, OH 45202.

Studio: 500 Central Ave., Cincinnati, OH 45202.

Telephone: 513-721-9900. TWX: 810-461-2690.

Technical Facilities: Channel No. 9 (186-192 MHz). Authorized power: 316-kw max. & 282-kw horizontal visual, 28.2-kw aural. Antenna: 1019-ft. above av. terrain, 909-ft. above ground, 1749-ft. above sea level.

Latitude 39° 07' 31"
Longitude 84° 29' 57"

Transmitter: 2345 Symmes St.

Satellite Earth Stations: 2 in operation; Scientific-Atlanta, 10-meter; Scientific-Atlanta receivers.

News Services: AP, CBS, Group W Newsfeed, UPI.

Ownership: Scripps-Howard Broadcasting Co., 100%. For other interests, see Group Ownership of TV Stations.

Began Operation: July 26, 1949.

Represented (sales): Blair Television; Paul Mulvihill Ltd. (Canada).

Represented (legal): Baker & Hostetler.

Personnel:

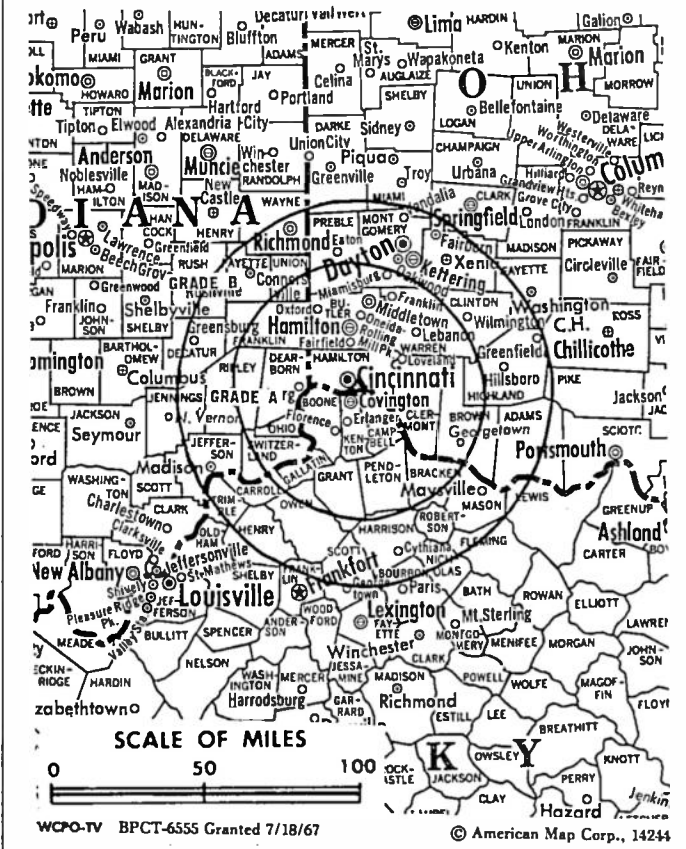
- TERRENCE CONNELLY, general manager.
- AL SCHOTTELKOTTE, senior vice president & station director.
- J. B. CHASE, assistant general manager.
- JEFF SALES, national sales manager.
- C. NORMAN (RICK) REEVES, director of operations.
- JACK CAHALAN, news director.
- MEG CALLAHAN, traffic manager.
- BERNARD BORDEN, film director.
- BURNIE WAYNER, chief engineer.
- ROBBIN HOLLIDAY, business manager.
- BECKY DAN, promotion manager.

Highest 30 Sec. Rate (Jan. 1, 1985): \$3200.

NETWORK BASE HOURLY RATE: \$1850.

Total Households: © MSI Consumer Market Data as of 1/1/86. TV Homes, TV% and Circulation © 1986 Arbitron. County coverage based on Arbitron study.

Net Weekly Circulation	State County	Total Households	TV Households	%
50% & Over	INDIANA			
	Dearborn	12,600	12,400	98
	Fayette	10,000	9,800	98
	Franklin	6,500	6,300	97
	Ohio	1,900	1,900	100
	Ripley	8,400	8,200	98
	Switzerland	2,800	2,700	96
	Union	2,400	2,300	96
	KENTUCKY			
	Boone	17,600	17,500	99
Bracken	2,700	2,700	100	
Campbell	28,800	28,700	100	
Carroll	3,400	3,400	100	
Gallatin	2,000	2,000	100	
Grant	4,800	4,800	100	
Harrison	5,400	5,300	99	
Kenton	50,400	50,200	100	
Lewis	5,100	5,000	98	
Mason	6,500	6,400	98	
Owen	3,600	3,600	100	
Pendleton	4,000	4,000	100	
Robertson	800	800	100	
OHIO				
Adams	9,200	8,800	96	
Brown	12,000	11,600	97	
Butler	97,000	95,800	99	
Clermont	48,000	47,400	99	
Clinton	13,200	13,000	98	
Hamilton	329,200	324,200	98	



Net Weekly Circulation	State County	Total Households	TV Households	%
50% & Over	Highland	13,300	13,000	98
	Warren	35,500	35,000	99
Between 25-49%	INDIANA			
	Jefferson	11,000	10,700	97
	Wayne	27,000	26,500	98
	KENTUCKY			
	Bourbon	7,100	7,000	99
	Fleming	4,600	4,500	98
	Nicholas	2,600	2,600	100
	Rowan	6,200	6,100	98
	Scott	7,900	7,800	99
	OHIO			
Montgomery	219,600	217,400	99	
Preble	14,300	14,100	99	
Between 5-24%	INDIANA			
	Decatur	8,200	8,000	98
	Jennings	7,900	7,700	97
	Randolph	10,700	10,500	98
	Rush	6,500	6,400	98
	KENTUCKY			
	Bath	3,700	3,600	97
	Clark	10,800	10,700	99
	Henry	4,700	4,700	100
	Montgomery	7,800	7,700	98
Powell	3,900	3,800	97	
Trimble	2,200	2,200	100	
Woodford	6,500	6,400	98	
OHIO				
Darke	20,300	20,000	99	
Fayette	10,100	9,900	98	
Greene	45,700	45,100	99	
Miami	33,600	33,200	99	
Station Totals		1,220,000	1,203,400	98
Net Weekly Circulation (1986)			750,000	
Average Daily Circulation (1986)			428,900	

Ohio—Cincinnati

WIII

Ch. 64

Network Service: None, independent.

Licensee: Stephen J. Kent, Receiver, 5177 Fishwick Dr., Cincinnati, OH 45216.

Studio: 5177 Fishwick Dr., Cincinnati, OH 45216.

Telephone: 513-641-4400.

Technical Facilities: Channel No. 64 (770-776 MHz). Authorized power: 1000-kw max. & 851-kw horizontal visual, 170-kw horizontal aural. Antenna: 940-ft. above av. terrain, 953-ft. above ground, 1788-ft. above sea level.

Latitude 39° 07' 31"
Longitude 84° 29' 57"

Transmitter: 2222 Chickasaw St., Cincinnati.

Satellite Earth Stations: Scientific-Atlanta, 10-meter; Harris, 3-meter; Harris & Scientific-Atlanta receivers.

News Service: AP.

Ownership: Channel 64 Ltd., 90%; United Entertainment Network Inc., 10%.
C64L ownership: Stephen J. Kent, Ltd. partner, 20%; Channel 64 Communications, Ltd. partner, 17.78%; Media Management Corp., gen. partner, 7.78%; Cincinnati TV 64 Ltd., Ltd. partner, 54.44%. UENI ownership: United Cable Television Corp., 100%, see Group Ownership of Cable Systems.
CTV64L ownership: Media Capital of Cincinnati, gen. partner, 4.5%; Stephen Eaton, gen. partner, 0.5%; remainder unassigned. Frey has interest in licensees of WHLY-FM, Orlando, FL; WSCR(AM), Hamden, CT; WPLR(FM), New Haven, CT; WTXL-TV, Tallahassee, FL; WKAB-TV, Montgomery, AL; CP for WGBZ, Ch. 61, Gainesville, FL.

Began Operation: Jan. 28, 1980. Began subscription TV operation Feb. 1, 1980. Sale to HEN Inc. by Buford TV Inc. approved by FCC Dec. 28, 1982. Sale to present owner by HEN Inc. approved by FCC. Nov. 14, 1984 (Television Digest, Vol. 24:25). Note: Discontinued Subscription TV operation January 1985.

Represented (sales): Independent TV Sales.

Represented (legal): McKenna, Wilkinson & Kittner.

Represented (engineering): Jules Cohen & Associates.

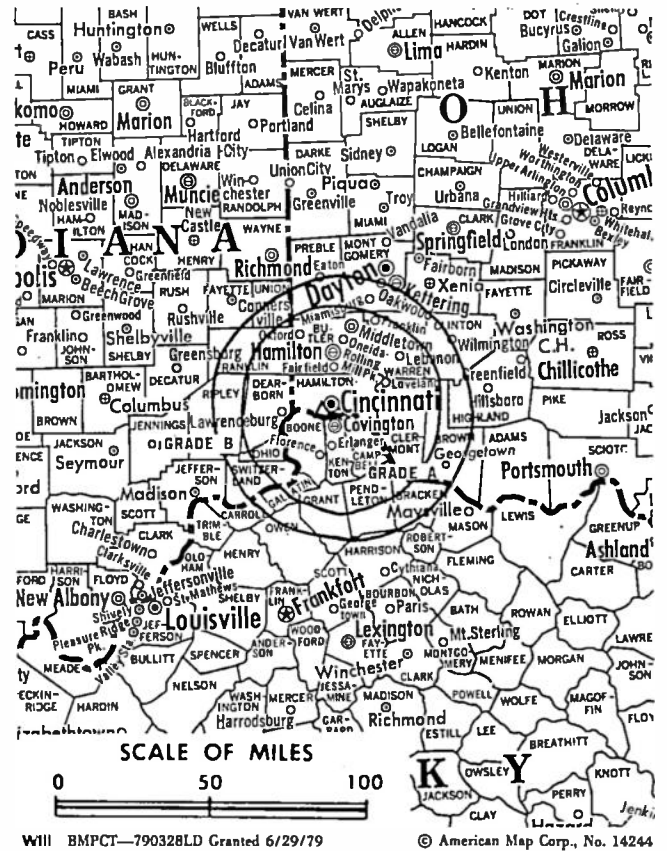
Personnel:

STEPHEN J. KENT, president & general manager.
 LEON BROWN, director of engineering.
 GREG CURVALL, business manager.

Rates: Not available.

Total Households: © MSI Consumer Market Data as of 1/1/86. TV Homes, TV% and Circulation © 1986 Arbitron. County coverage based on Arbitron study.

Net Weekly Circulation	State County	Total Households	TV Households	%
Between 25-49%	INDIANA			
	Ohio	1,900	1,900	100
	KENTUCKY			
	Boone	17,600	17,500	99
	Campbell	28,800	28,700	100
	Gallatin	2,000	2,000	100
	Kenton	50,400	50,200	100



Net Weekly Circulation	State County	Total Households	TV Households	%
Between 25-49%	OHIO			
	Butler	97,000	95,800	99
	Clermont	48,000	47,400	99
	Hamilton	329,200	324,200	98
Between 5-24%	INDIANA			
	Dearborn	12,600	12,400	98
	Ripley	8,400	8,200	98
	Switzerland	2,800	2,700	96
	KENTUCKY			
	Bracken	2,700	2,700	100
	Grant	4,800	4,800	100
	Owen	3,600	3,600	100
	Pendleton	4,000	4,000	100
	OHIO			
	Brown	12,000	11,600	97
	Clinton	13,200	13,000	98
	Highland	13,300	13,000	98
	Preble	14,300	14,100	99
	Warren	35,500	35,000	99
Station Totals		702,100	692,800	98
Net Weekly Circulation (1986)			181,600	
Average Daily Circulation (1986)			59,000	

Ohio—Cincinnati

WKRC-TV

Ch. 12

Network Service: ABC.

Licensee: Taft Television & Radio Co. Inc., 1906 Highland Ave., Cincinnati, OH 45219.

Studio: 1906 Highland Ave., Cincinnati, OH 45219.

Telephone: 513-651-1200. TWX: 513-577-1617.

Technical Facilities: Channel No. 12 (204-210 MHz). Authorized power: 303-kw visual, 30.3-kw aural. Antenna: 1000-ft. above av. terrain, 971-ft. above ground, 1746-ft. above sea level.

Latitude 39° 06' 58.4"
Longitude 84° 30' 05.0"

Transmitter: 1906 Highland Ave.

Satellite Earth Station: Harris, 10-meter; Harris receivers.

AM Affiliate: WKRC, 5-kw, (1-kw night), 550 kHz (CBS).

FM Affiliate: WKRQ, 10-kw, 101.9 MHz (No. 270), 875-ft.

News Services: AP, UPI.

Ownership: 28% of stock is held by the Taft-Ingalls families; remainder is traded on New York Stock Exchange. Officers: Charles S. Mechem Jr., chmn.; David S. Ingalls, vice chmn.; Dudley S. Taft, pres.; Ro Grignon, exec. v.p.; Earl Beall, L. D. Bolton II, Frederick H. von Stade, v.p.s; George E. Castrucci, v.p., finance; Charles D. Lindberg, secy. For other interests, see Group Ownership of TV Stations.

Began Operation: April 4, 1949.

Represented (sales): MMT Sales Inc.

Represented (legal): Koteen & Naftalin.

Personnel:

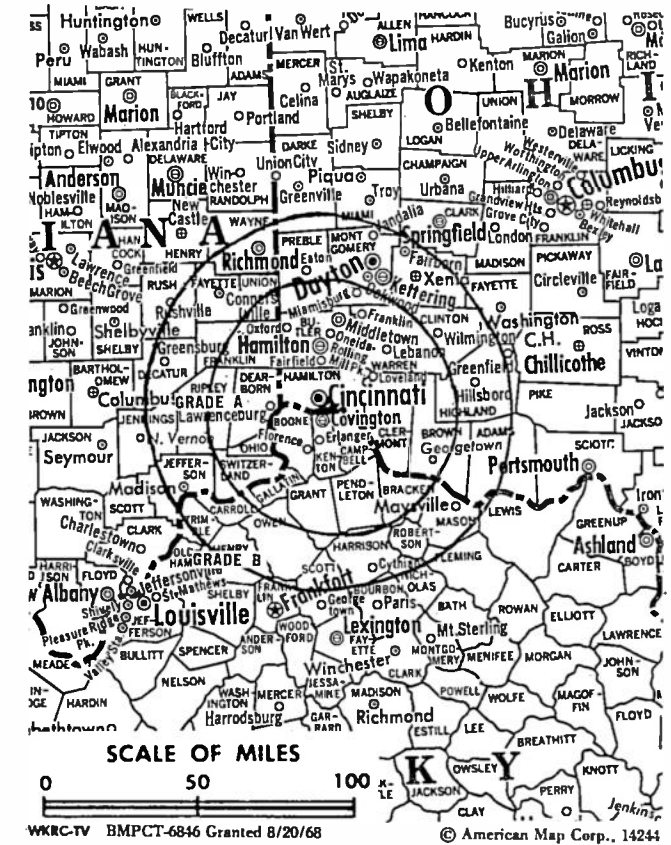
JOHN C. ROSE, vice president & general manager.
JOHN DAWSON, general sales manager.
ANN BRYANT, program director.
TERRY MILLER, business manager.
CARL MOOREHEAD, chief engineer.
DON NORTH, news director.
JOHN HILL, film director.

Highest 30 Sec. Rate: \$2000.

NETWORK BASE HOURLY RATE: \$1900.

Total Households: © MSI Consumer Market Data as of 1/1/86. TV Homes, TV% and Circulation © 1986 Arbitron. County coverage based on Arbitron study.

Net Weekly Circulation	State County	Total Households	TV Households	%
50% & Over	INDIANA			
	Dearborn	12,600	12,400	98
	Fayette	10,000	9,800	98
	Franklin	6,500	6,300	97
	Ohio	1,900	1,900	100
	Ripley	8,400	8,200	98
	Switzerland	2,800	2,700	96
	Union	2,400	2,300	96
	KENTUCKY			
	Boone	17,600	17,500	99
	Bracken	2,700	2,700	100
	Campbell	28,800	28,700	100
	Carroll	3,400	3,400	100
	Gallatin	2,000	2,000	100
	Grant	4,800	4,800	100
	Kenton	50,400	50,200	100
	Lewis	5,100	5,000	98
Mason	6,500	6,400	98	
Owen	3,600	3,600	100	
Pendleton	4,000	4,000	100	
Robertson	800	800	100	
OHIO				
Adams	9,200	8,800	96	
Brown	12,000	11,600	97	
Butler	97,000	95,800	99	



Net Weekly Circulation	State County	Total Households	TV Households	%
50% & Over	Clermont	48,000	47,400	99
	Clinton	13,200	13,000	98
	Hamilton	329,200	324,200	98
	Highland	13,300	13,000	98
	Warren	35,500	35,000	99
Between 25-49%	INDIANA			
	Jefferson	11,000	10,700	97
	Wayne	27,000	26,500	98
KENTUCKY	Bourbon	7,100	7,000	99
	Harrison	5,400	5,300	99
	Nicholas	2,600	2,600	100
OHIO	Montgomery	219,600	217,400	99
	Preble	14,300	14,100	99
Between 5-24%	INDIANA			
	Decatur	8,200	8,000	98
	Jennings	7,900	7,700	97
	Randolph	10,700	10,500	98
	Scott	7,300	7,100	97
KENTUCKY	Bath	3,700	3,600	97
	Clark	10,800	10,700	99
	Fleming	4,600	4,500	98
	Henry	4,700	4,700	100
	Montgomery	7,800	7,700	98
	Scott	7,900	7,800	99
	Trimble	2,200	2,200	100

(Continued on page A-819)

Station Totals	1,241,200	1,224,100	98
Net Weekly Circulation (1986)			759,100
Average Daily Circulation (1986)			427,500

Ohio—Cincinnati

WLWT

Ch. 5

Network Service: NBC.

Licensee: Multimedia Entertainment Inc., 140 W. 9th St., Cincinnati, OH 45202.

Studio: 140 W. 9th St., Cincinnati, OH 45202.

Telephone: 513-352-5000. TWX: 810-461-2610.

Technical Facilities: Channel No. 5 (76-82 MHz). Authorized power: 100-kw visual, 10-kw aural. Antenna: 1000-ft. above av. terrain, 849-ft. above ground, 1687-ft. above sea level.

Latitude 39° 07' 27.1"
Longitude 84° 31' 18.1"

Transmitter: 2222 Chickasaw St., Clifton Heights.

Multichannel TV Sound: Planned for 1987.

Satellite Earth Stations: Transmit/receive Ku-band (2); Harris, 9-meter C-band; Harris & M/A-Com receivers.

New Services: AP, CNN, CNN Headline News, NBC, Ohio State News Network, UPI.

Ownership: Multimedia Inc., 100%. Officers: Wilson C. Wearn, chmn. & chief exec. officer; Walter E. Bartlett, pres. & chief operating officer. For other Multimedia interests, see Group Ownership of TV Stations.

Began Operation: Feb. 9, 1948. Sale to present owner by Avco Bcstg. Corp. approved by FCC Jan. 16, 1976 (Television Digest, Vol. 15:24).

Represented (sales): Katz Television.

Represented (legal): Dow, Lohnes & Albertson.

Represented (engineering): Jules Cohen & Associates.

Personnel:

- TONY KIERNAN, vice president & general manager.
- NED PADDOCK, director of sales.
- MARK DRISCOLL, national sales manager.
- JERRY IMSICKE, local sales manager.
- JUDY LAW, director of broadcast services.
- CLIFF ABROMATS, news director.
- THOMAS ASHWELL, communications director.
- EDWIN DOOLEY, chief engineer.
- TOM STOREY, program administrator.
- DEBORAH JOHNSON, promotions manager.
- FLORENCE PARKER, community services director.
- AL SAKALAS, director of broadcast operations.

Highest 30 Sec. Rate (Aug. 11, 1986): \$5000.

NETWORK BASE HOURLY RATE: \$1850.

Total Households: © MSI Consumer Market Data as of 1/1/86. TV Homes, TV% and Circulation © 1986 Arbitron. County coverage based on Arbitron study.

Net Weekly Circulation	State County	Total Households	TV Households	%
50% & Over	INDIANA			
	Dearborn	12,600	12,400	98
	Fayette	10,000	9,800	98
	Franklin	6,500	6,300	97
	Ohio	1,900	1,900	100
	Ripley	8,400	8,200	98
	Switzerland	2,800	2,700	96
	Union	2,400	2,300	96
	Wayne	27,000	26,500	98
	KENTUCKY			
	Boone	17,600	17,500	99
	Bracken	2,700	2,700	100
	Campbell	28,800	28,700	100
	Carroll	3,400	3,400	100
Gallatin	2,000	2,000	100	
Grant	4,800	4,800	100	
Kenton	50,400	50,200	100	
Lewis	5,100	5,000	98	
Mason	6,500	6,400	98	
Owen	3,600	3,600	100	



Net Weekly Circulation	State County	Total Households	TV Households	%
50% & Over	Pendleton	4,000	4,000	100
	Robertson	800	800	100
OHIO				
	Adams	9,200	8,800	96
	Brown	12,000	11,600	97
	Butler	97,000	95,800	99
	Clermont	48,000	47,400	99
	Clinton	13,200	13,000	98
	Hamilton	329,200	324,200	98
	Highland	13,300	13,000	98
	Preble	14,300	14,100	99
	Warren	35,500	35,000	99

Between 25-49%	INDIANA			
	Jefferson	11,000	10,700	97
	KENTUCKY			
	Fleming	4,600	4,500	98
	Harrison	5,400	5,300	99

Between 5-24%	INDIANA			
	Decatur	8,200	8,000	98
	Jennings	7,900	7,700	97
	Randolph	10,700	10,500	98
	Rush	6,500	6,400	98
	KENTUCKY			
	Bourbon	7,100	7,000	99
	Henry	4,700	4,700	100
	Nicholas	2,600	2,600	100
	Rowan	6,200	6,100	98
Trimble	2,200	2,200	100	

(Continued on page A-819)

Station Totals	1,284,200	1,266,100	98
Net Weekly Circulation (1986)		730,300	
Average Daily Circulation (1986)		422,200	

Ohio—Cincinnati-Newport, Kentucky

WXIX-TV

Ch. 19

Network Service: None, independent.

Licensee: Malrite Radio & Television Inc.

Studio: 10490 Taconic Terrace, Cincinnati, OH 45215.

Telephone: 513-772-1919. TWX: 810-461-2439.

Technical Facilities: Channel No. 19 (500-506 MHz). Authorized power: 4495-kw max. visual, 449.5-kw max. aural. Antenna: 1005-ft. above av. terrain, 985-ft. above ground, 1713-ft. above sea level.

Latitude 39° 07' 19"
Longitude 84° 32' 52"

Transmitter: 10490 Taconic Terrace, Cincinnati.

Satellite Earth Station: Harris, 6.2-meter; Harris receivers.

News Service: AP.

Ownership: Malrite Bcstg. Co. For other interests, see Group Ownership of TV Stations.

Began Operation: Aug. 1, 1968. Sale to Metromedia by U.S. Communications Corp. approved by FCC Aug. 9, 1972 (Television Digest, Vol. 12:33). Sale to present owner by Metromedia approved Nov. 8, 1983 (Vol. 22:35).

Represented (sales): Petry Television Inc.

Represented (legal): Shrinsky, Weitzman & Eisen.

Personnel:

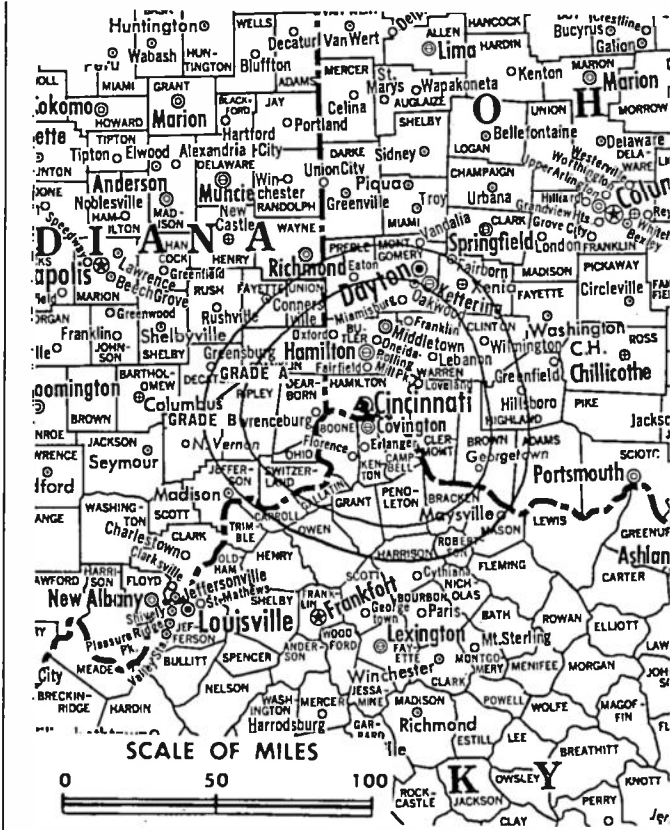
- BILL JENKINS, exec. vice president & general manager.
- DAVID SCHACKMANN, general sales manager.
- GREG KINGERY, local sales manager.
- JAMES D. PARKER, chief engineer.
- BRENDA CRADDOCK, business manager.
- JANET GIESE, traffic manager.
- PATRICE MOHN, promotion manager.
- RICK OLIVER, film director.
- GRACELYN BROWN, promotion manager.

Rates: Not available.

Total Households: © MSI Consumer Market Data as of 1/1/86. TV Homes, TV% and Circulation © 1986 Arbitron. County coverage based on Arbitron study.

Net Weekly Circulation	State County	Total Households	TV Households	%
50% & Over	INDIANA			
	Dearborn	12,600	12,400	98
	Franklin	6,500	6,300	97
	Ohio	1,900	1,900	100
	Ripley	8,400	8,200	98
	KENTUCKY			
	Boone	17,600	17,500	99
	Boyd	20,800	20,700	100
	Bracken	2,700	2,700	100
	Campbell	28,800	28,700	100
	Carrroll	3,400	3,400	100
	Franklin	17,100	17,000	99
	Grant	4,800	4,800	100
	Harrison	5,400	5,300	99
	Kenton	50,400	50,200	100
	Mason	6,500	6,400	98
	Owen	3,600	3,600	100
	Pendleton	4,000	4,000	100
	OHIO			
	Brown	12,000	11,600	97
Butler	97,000	95,800	99	
Clermont	48,000	47,400	99	
Clinton	13,200	13,000	98	
Hamilton	329,200	324,200	98	
Highland	13,300	13,000	98	
Warren	35,500	35,000	99	

Between 25-49%	INDIANA			
	Decatur	8,200	8,000	98



WXIX-TV BMPCT-851107KG Granted 4/28/86

© American Map Corp., No. 14244

Net Weekly Circulation	State County	Total Households	TV Households	%
Between 25-49%	Fayette	10,000	9,800	98
	Jefferson	11,000	10,700	97
	Switzerland	2,800	2,700	96
	Union	2,400	2,300	96
	Wayne	27,000	26,500	98
KENTUCKY				
	Bourbon	7,100	7,000	99
	Clark	10,800	10,700	99
	Gallatin	2,000	2,000	100
	Greenup	13,800	13,700	99
	Montgomery	7,800	7,700	98
	Robertson	800	800	100
	Scott	7,900	7,800	99
OHIO				
	Adams	9,200	8,800	96
	Auglaize	15,700	15,400	98
	Darke	20,300	20,000	99
	Greene	45,700	45,100	99
	Miami	33,600	33,200	99
	Montgomery	219,600	217,400	99
	Preble	14,300	14,100	99
	Ross	23,700	23,200	98
	Scioto	31,400	30,700	98
Between 5-24%	INDIANA			
	Jennings	7,900	7,700	97
	Randolph	10,700	10,500	98
	Rush	6,500	6,400	98

(Continued on page A-819)

Station Totals	1,536,800	1,515,300	98
Net Weekly Circulation (1986)		718,800	
Average Daily Circulation (1986)		335,900	

Ohio—Cleveland

WCLQ-TV

Ch. 61

Network Service: None, independent.

Licensee: Channel Communications of Ohio Inc., 6000 W. Creek Rd., Cleveland, OH 44131.

Studio: 2861 W. Ridgewood Drive, Parma, OH 44134.

Telephone: 216-524-6161. TWX: 810-427-2952.

Mailing Address: 6000 West Creek Road, Independence, OH 44131.

Technical Facilities: Channel No. 61 (752-758 MHz). Authorized power: 2000-kw max. visual, 200-kw max. aural. Antenna: 1160-ft. above av. terrain, 1029-ft. above ground, 2049-ft. above sea level.

Latitude 41° 23' 02"
Longitude 81° 42' 06"

Transmitter: 2861 W. Ridgewood Drive, Parma, OH 44134.

Satellite Earth Stations: Harris, 6.1-meter C-band; Microdyne, 3.7-meter Ku-band; Harris & M/A-Com receivers.

Multichannel Sound: Stereo only.

News Service: UPI.

Ownership: Channel Communications Inc., 100%. CCI ownership: Brian Byrnes, 15%; Nasco Inc., 85%. Nasco ownership: Bill F. Cook, chmn., 48.29%; Brian N. Byrnes, pres.; James B. Smith, exec. v.p.; Bill Pruett, secy.-treas.; Al Evans, v.p., engineering; Dortch Oldham, 17.27%; J. M. McCarthy, 9.2%; remainder undisclosed. CCI owns license of KAIT-TV, Jonesboro, AR, which is being sold. Byrnes has interest in licensee of KLNT (AM) & KNJY(FM), Clinton, IA. Note: Sale to Silver King Bostg. pends.

Began Operation: Jan. 13, 1981. Sale to present owner by Cleveland Associates approved by FCC July 27, 1984.

Represented (sales): MMT Sales Inc.

Represented (legal): Crowell & Moring.

Personnel:

JOHN WHITE, vice president & general manager.

MIKE WEISS, general sales manager.

AL EVANS, chief engineer.

JERRY KERWIN, program director.

Highest 30 Sec. Rate (May 1986): \$750.

Total Households: © MSI Consumer Market Data as of 1/1/86. TV Homes, TV% and Circulation © 1986 Arbitron. County coverage based on Arbitron study.

Net Weekly Circulation	State County	Total Households	TV Households	%
50% & Over	OHIO Erie	29,700	29,300	99
	Lorain	96,300	95,300	99
Between 25-49%	OHIO Ashland	16,700	16,500	99



WCLQ-TV BNPCT-790907KF Granted 5/23/80

© American Map Corp., 14244

Net Weekly Circulation	State County	Total Households	TV Households	%
Between 25-49%	Cuyahoga	560,400	553,700	99
	Geauga	25,400	25,000	98
	Huron	20,200	19,900	99
	Lake	78,200	77,600	99
	Medina	41,200	40,700	99
	Portage	48,100	47,600	99
	Stark	138,700	136,900	99
	Summit	194,200	192,200	99
Between 5-24%	Wayne	35,000	34,100	97
	OHIO Carroll	9,500	9,400	99
	Crawford	18,300	18,000	98
	Holmes	9,000	8,500	94
	Richland	48,200	47,500	99
Station Totals	Seneca	21,500	21,200	99
	Trumbull	88,300	87,300	99
Station Totals		1,478,900	1,460,700	98
Net Weekly Circulation (1986)			564,500	
Average Daily Circulation (1986)			204,400	

Ohio—Cleveland

WEWS

Ch. 5

Network Service: ABC.

Licensee: Scripps-Howard Broadcasting Co., 3001 Euclid Ave., Cleveland, OH 44115.

Studio: 3001 Euclid Ave., Cleveland, OH 44115.

Telephone: 216-431-5555. TWX: 810-421-8593.

Technical Facilities: Channel No. 5 (76-82 MHz). Authorized power: 93.3-kw visual, 10-kw aural. Antenna: 1020-ft. above av. terrain, 851-ft. above ground, 1950-ft. above sea level.

Latitude 41° 22' 27"
Longitude 81° 43' 06"

Transmitter: Parma, OH.

Satellite Earth Stations: Transmit/recv, Satcom Technologies & Scientific Atlanta, 4.6-meter, 7-meter & 9.2-meter; Andrews & Scientific-Atlanta receivers.

News Services: AP, UPI, ABC, Group W Newsfeed.

Ownership: Scripps-Howard Broadcasting Co. For other Scripps Howard interests, see Group Ownership of TV Stations.

Began Operation: Dec. 17, 1947.

Represented (sales): Blair Television; Paul Mulvihill Ltd. (Canada).

Represented (legal): Baker & Hostetler.

Personnel:

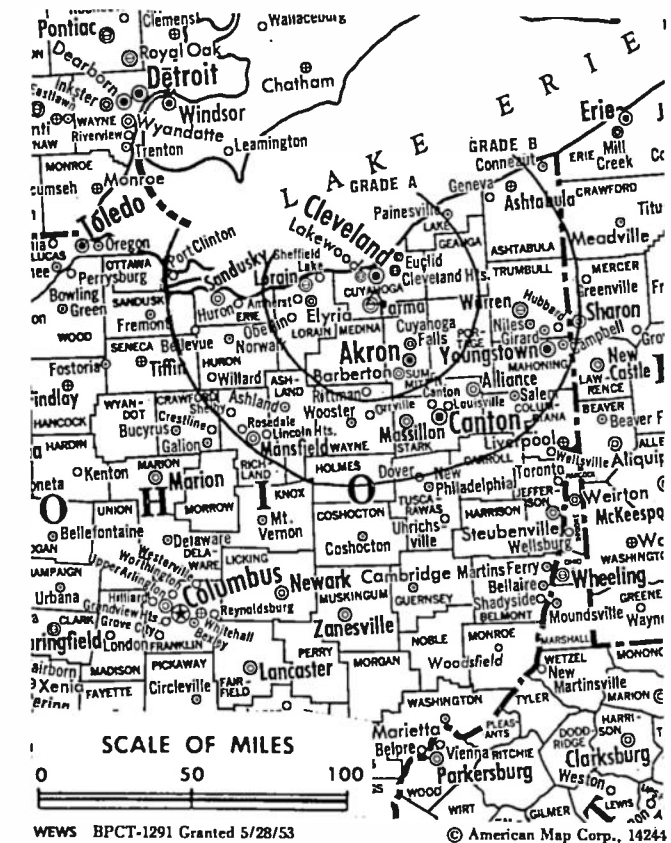
DONALD L. PERRIS, president.
JAMES KNIGHT, general manager.
DONALD G. WEBSTER, station manager.
CLINT W. PACE, general sales manager.
JANE L. SHERWIN, local sales manager.
JOHN TAMERLANO, national sales manager.
GARY STARK, program director.
ALAN BUSH, operations director.
ALBERT A. VARGA, chief engineer.
DICK TUININGA, news director.
JUDY HACKETT, promotion manager.
FRED W. CORRIGAN, director of public relations & marketing.

Highest 30 Sec. Rate (July 30, 1986): \$15,000.

NETWORK BASE HOURLY RATE: \$3500.

Total Households: © MSI Consumer Market Data as of 1/1/86. TV Homes, TV% and Circulation © 1986 Arbitron. County coverage based on Arbitron study.

Net Weekly Circulation	State County	Total Households	TV Households	%
50% & Over	OHIO			
	Ashland	16,700	16,500	99
	Ashtabula	37,600	37,000	98
	Carroll	9,500	9,400	99
	Coshocton	13,800	13,400	97
	Crawford	18,300	18,000	98
	Cuyahoga	560,400	553,700	99
	Erie	29,700	29,300	99
	Geauga	25,400	25,000	98
	Holmes	9,000	8,500	94
	Huron	20,200	19,900	99
Lake	78,200	77,600	99	
Lorain	96,300	95,300	99	



Net Weekly Circulation	State County	Total Households	TV Households	%
50% & Over	Medina	41,200	40,700	99
	Portage	48,100	47,600	99
	Richland	48,200	47,500	99
	Stark	138,700	136,900	99
	Summit	194,200	192,200	99
	Tuscarawas	33,000	32,300	98
Wayne	35,000	34,100	97	
Between 25-49%	OHIO			
	Knox	17,300	17,000	98
	Trumbull	88,300	87,300	99
Between 5-24%	PENNSYLVANIA			
	Crawford	33,200	32,400	98
Between 5-24%	OHIO			
	Columbiana	41,700	41,100	99
	Hancock	24,600	24,300	99
	Harrison	6,500	6,400	98
	Mahoning	103,400	102,300	99
	Morrow	9,900	9,800	99
	Ottawa	15,000	14,800	99
	Sandusky	23,300	23,100	99
	Seneca	21,500	21,200	99
	PENNSYLVANIA			
Mercer	46,800	46,000	98	
Station Totals		1,885,000	1,860,600	98
Net Weekly Circulation (1986)			1,408,900	
Average Daily Circulation (1986)			929,400	

Ohio—Cleveland

WJW-TV

(formerly WJKW-TV)

Ch. 8

Network Service: CBS.

Licensee: SCI Holdings, 5800 S. Marginal Rd., Cleveland, OH 44103.

Studio: 5800 S. Marginal Rd., Cleveland, OH 44103.

Telephone: 216-431-8888. TWX: 810-421-8406.

Technical Facilities: Channel No. 8 (180-186 MHz). Authorized power: 302-kw visual, 30.2-kw aural. Antenna: 1000-ft. above av. terrain, 775-ft. above ground, 1945-ft. above sea level.

Latitude 41° 21' 47"
Longitude 81° 42' 58"

Transmitter: 4501 Pleasant Valley Rd.

Satellite Earth Station: Scientific-Atlanta, 7-meter; Scientific-Atlanta receivers.

News Services: AP, CNN, CBS, NIWS, Newsweek, UPI.

Ownership: SCI Holdings. For other interests, see Storer Communications under Group Ownership of TV Stations. Note: Sale to Lorimar-Telepictures pending.

Began Operation: Dec. 17, 1949. Sale to present owner by Empire Coil Co. Inc. (Herbert Mayer) approved by FCC Oct. 27, 1954 (Television Digest, Vol. 10:2,44).

Represented (sales): Storer Television Sales Inc.

Represented (legal): Warren Zwicky.

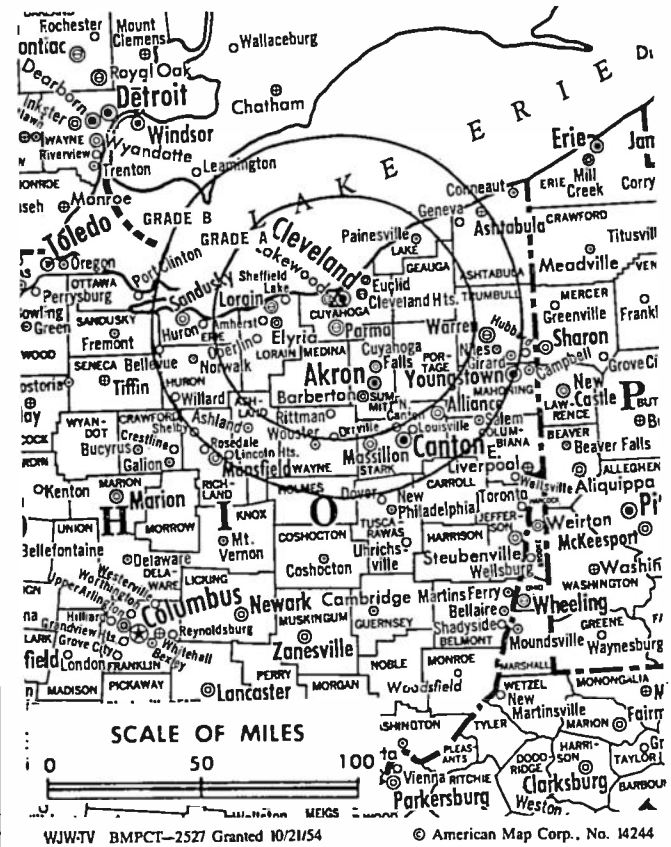
Personnel:

C. DAVID WHITAKER, vice president & general manager.
SPENCER KOCH, director of sales.
BOB GREEN, chief engineer.
JOANNE STERN, creative services director.
MICHAEL RENDA, national sales manager.
LOUIS A. GATTOZZI, director of operations.
VIRGIL DOMINIC, news director.

Rates: On request.

Total Households: © MSI Consumer Market Data as of 1/1/86. TV Homes, TV% and Circulation © 1986 Arbitron. County coverage based on Arbitron study.

Net Weekly Circulation	State County	Total Households	TV Households	%
50% & Over	OHIO			
	Ashland	16,700	16,500	99
	Ashtabula	37,600	37,000	98
	Carroll	9,500	9,400	99
	Crawford	18,300	18,000	98
	Cuyahoga	560,400	553,700	99
	Erie	29,700	29,300	99
	Geauga	25,400	25,000	98
	Holmes	9,000	8,500	94
	Huron	20,200	19,900	99
	Lake	78,200	77,600	99
	Lorain	96,300	95,300	99
	Medina	41,200	40,700	99
	Portage	48,100	47,600	99
	Richland	48,200	47,500	99



Net Weekly Circulation	State County	Total Households	TV Households	%
50% & Over	Stark	138,700	136,900	99
	Summit	194,200	192,200	99
	Tuscarawas	33,000	32,300	98
	Wayne	35,000	34,100	97
Between 25-49%	OHIO			
	Columbiana	41,700	41,100	99
	Coshocton	13,800	13,400	97
	Marion	24,400	24,100	99
Between 5-24%	OHIO			
	Hancock	24,600	24,300	99
	Knox	17,300	17,000	98
	Mahoning	103,400	102,300	99
	Morrow	9,900	9,800	99
	Ottawa	15,000	14,800	99
	Sandusky	23,300	23,100	99
	Seneca	21,500	21,200	99
	Wyandot	8,000	7,800	98
	PENNSYLVANIA			
Crawford	33,200	32,400	98	
Erie	103,400	102,000	99	
Station Totals		1,967,500	1,942,100	98
Net Weekly Circulation (1986)			1,377,000	
Average Daily Circulation (1986)			829,800	

Ohio—Cleveland

WKYC-TV

Ch. 3

Network Service: NBC.

Licensee: National Broadcasting Co., 1403 East Sixth St., Cleveland, OH 44114.

Studio: 1403 East Sixth St., Cleveland, OH 44114.

Telephone: 216-344-3333. TWX: 810-421-8133.

Technical Facilities: Channel No. 3 (60-66 MHz). Authorized power: 100-kw visual, 20-kw aural. Antenna: 1000-ft. above av. terrain, 905.5-ft. above ground, 1945-ft. above sea level.

Latitude 41° 23' 09.5"
Longitude 81° 41' 23.4"

Transmitter: 6600 Broadview Rd., Parma, OH.

Satellite Earth Stations: Transmit/receive, Harris, 6-meter; Scientific-Atlanta, 7-meter; Harris & Scientific-Atlanta receivers.

News Services: AP, UPI, A-News.

Ownership: See Group Ownership of TV Stations.

Began Operation: Oct. 31, 1948 as NBC owned-&-operated outlet. Transfer to Westinghouse approved by FCC Dec. 21, 1955 effective Jan. 15, 1956 (Television Digest, Vol. 11:21; 12:3). Transferred from Westinghouse back to NBC under order by FCC Feb. 17, 1965 (Vol. 5:7,8,25).

Represented (sales): NBC Spot Sales.

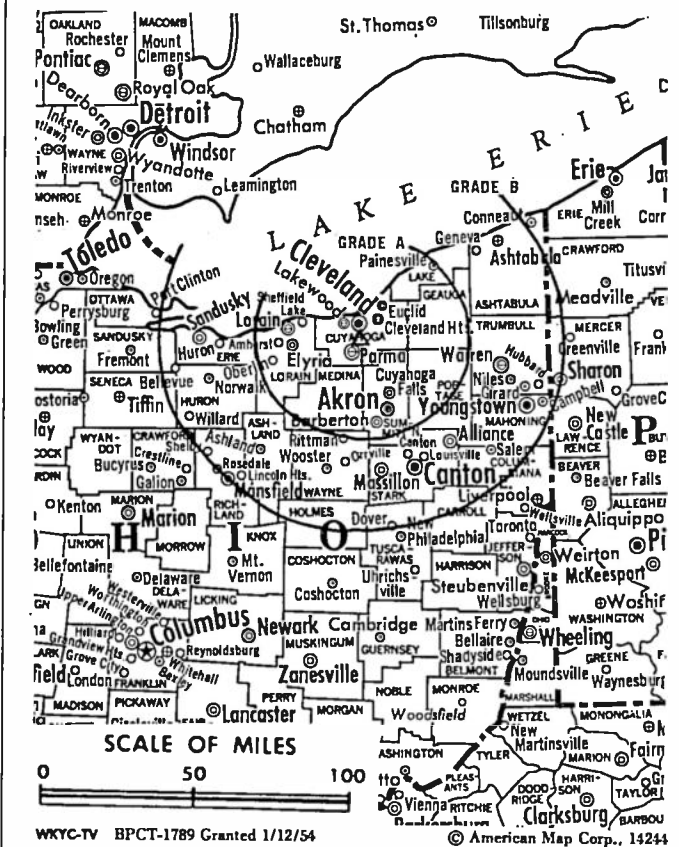
Personnel:

JOHN M. LLEWELLYN, vice president & general manager.
THOMAS POWERS, director of technical operations.
TOM HUMPAGE, sales manager.
GREG BENDIN, director of sales.
KATHLEEN McNULTY, director of business affairs.
GREG STEHLIN, program director.
RICHARD O'DELL, production manager.
RON BILEK, news director.
RICHARD Y. TREMBATH, editorial & public affairs manager.
DANIEL KLINTWORTH, director of advertising & promotion.

Rates: Not available.

Total Households: © MSI Consumer Market Data as of 1/1/86. TV Homes, TV% and Circulation © 1986 Arbitron. County coverage based on Arbitron study.

Net Weekly Circulation	State County	Total Households	TV Households	%
50% & Over	OHIO			
	Ashland	16,700	16,500	99
	Ashtabula	37,600	37,000	98
	Carrroll	9,500	9,400	99
	Cuyahoga	560,400	553,700	99
	Erie	29,700	29,300	99
	Geauga	25,400	25,000	98
	Holmes	9,000	8,500	94
	Huron	20,200	19,900	99
	Lake	78,200	77,600	99
	Lorain	96,300	95,300	99
	Medina	41,200	40,700	99
	Portage	48,100	47,600	99



Net Weekly Circulation	State County	Total Households	TV Households	%
50% & Over	Richland	48,200	47,500	99
	Stark	138,700	136,900	99
	Summit	194,200	192,200	99
	Tuscarawas	33,000	32,300	98
	Wayne	35,000	34,100	97
OHIO				
Between 25-49%	Crawford	18,300	18,000	98
	Trumbull	88,300	87,300	99
OHIO				
Between 5-24%	Columbiana	41,700	41,100	99
	Coshocton	13,800	13,400	97
	Harrison	6,500	6,400	98
	Knox	17,300	17,000	98
	Mahoning	103,400	102,300	99
	Morrow	9,900	9,800	99
	Sandusky	23,300	23,100	99
	Seneca	21,500	21,200	99
PENNSYLVANIA				
	Crawford	33,200	32,400	98
Station Totals		1,798,600	1,775,500	98
Net Weekly Circulation (1986)			1,342,000	
Average Daily Circulation (1986)			823,100	

Ohio—Shaker Heights-Cleveland

WOIO

Ch. 19

Network Service: None, independent.

Licensee: Channel 19 Inc., 2720 Van Aken Blvd., Shaker Heights, OH 44120.

Studio: 2720 Van Aken Blvd., Cleveland, OH 44120.

Telephone: 216-561-1919.

Technical Facilities: Channel No. 19 (500-506 MHz). Authorized power: 3720-kw max. visual, 372-kw max. aural. Antenna: 1150-ft. above av. terrain, 1149-ft. above ground, 2013-ft. above sea level.

Latitude 41° 23' 15"
Longitude 81° 41' 43"

Transmitter: 0.3-mi. S of Ridgewood Dr., 0.55-mi. W of Broadview Rd., Parma.

Multichannel TV Sound: Stereo only.

Satellite Earth Station: Harris, 6.1-meter; Harris receivers.

Ownership: Hubert B. Payne, pres.; Norman Wain, v.p.; William A. Derrick Jr., secy.; Robert C. Weiss, treas. Common stock: Metroplex Communications & Diamond Bcstg. Inc., 50% each. Preferred stock: Milton Maltz, 67%; Carl E. Hirsch, 30%; John R. Wilson, 3%. Wain & Weiss have interest in WHYI(FM), Miami-Fort Lauderdale & WMGG(FM), Clearwater, FL. For Maltz's interests, see Malrite under Group Ownership of TV Stations.

Began Operation: May 19, 1985.

Represented (sales): Pety Television Inc.

Represented (legal): Fisher, Wayland, Cooper & Leader.

Represented (engineering): Ralph E. Evans Associates.

Personnel:

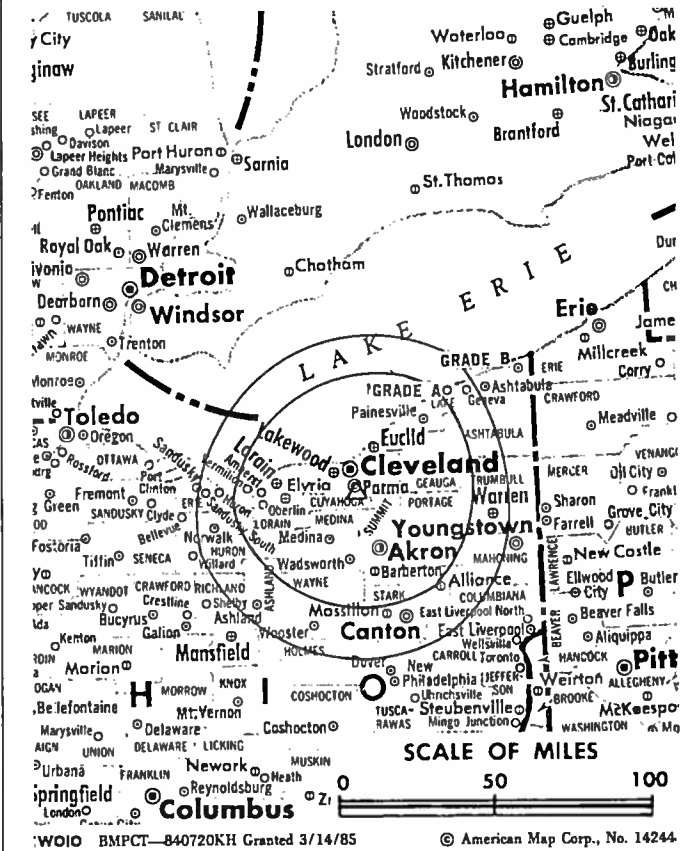
HUBERT PAYNE, president & general manager.
DENNIS THATCHER, station manager.
ROBERT AFFE, program director.
CURTIS GARRIS, chief engineer.
SANDY KISH, advertising & promotion director.
CRAIG WRIGHT, on-air promotion director.

Highest One Hour Rate: \$8000.

Highest 30 Sec. Rate (Oct. 6, 1985): \$1000.

Total Households: © MSI Consumer Market Data as of 1/1/86. TV Homes, TV% and Circulation © 1986 Arbitron. County coverage based on Arbitron study.

Net Weekly Circulation	State County	Total Households	TV Households	%
Between 25-49%	OHIO			
	Cuyahoga	560,400	553,700	99
	Geauga	25,400	25,000	98
	Huron	20,200	19,900	99



WOIO BMPCT—840720KH Granted 3/14/85

© American Map Corp., No. 14244

Net Weekly Circulation	State County	Total Households	TV Households	%
Between 25-49%	Lake	78,200	77,600	99
	Lorain	96,300	95,300	99
	Medina	41,200	40,700	99
	Portage	48,100	47,600	99
	Summit	194,200	192,200	99
Between 5-24%	OHIO			
	Ashland	16,700	16,500	99
	Carroll	9,500	9,400	99
	Erie	29,700	29,300	99
	Holmes	9,000	8,500	94
	Stark	138,700	136,900	99
	Trumbull	88,300	87,300	99
Wayne	35,000	34,100	97	
Station Totals		1,390,900	1,374,000	98
Net Weekly Circulation (1986)			440,400	
Average Daily Circulation (1986)			174,800	

Ohio—Lorain-Cleveland

WUAB

Ch. 43

Network Service: None, independent.

Licensee: Gaylord Broadcasting of Ohio, 8443 Day Dr., Parma, OH 44129.

Studio: 8443 Day Dr., Parma, OH 44129.

Telephone: 216-845-6043.

Technical Facilities: Channel No. 43 (644-650 MHz). Authorized power: 4700-kw max. & 2850-kw horizontal visual, 470-kw max. & 285-kw horizontal aural. Antenna: 1071-ft. above av. terrain, 886-ft. above ground, 1938-ft. above sea level.

Latitude 41° 22' 45"
Longitude 81° 43' 12"

Transmitter: Approx. 0.4-mi. W of intersection of Hwy. 94 & Park Dr., Parma.

Satellite Earth Station: Scientific-Atlanta; 7-meter; Scientific-Atlanta & Wagner receivers.

Multichannel Sound: Stereo & separate audio program.

News Service: AP.

Ownership: Gaylord Bcstg. Co., 100%. For other interests, see Group Ownership of TV Stations.

Began Operation: Sept. 15, 1968. Sale to present owner by United Artists Bcstg. & Kaiser Bcstg. Co. approved by FCC June 30, 1977 (Television Digest, Vol. 16:39; 17:2, 28).

Represented (sales): TeleRep Inc.

Represented (legal): Pierson, Ball & Dowd.

Represented (engineering): A. D. Ring & Associates.

Personnel:

MICHAEL E. SCHUCH, vice president & general manager.
RON ST. CHARLES, assistant general manager.
BILL SCAFFIDE, general sales manager.
AARON OLANDER, national sales manager.
JOE OCCHIONERO, local sales manager.
MARIA KRUSIENSKY, business manager.
HARRY SYKORA, manager of engineering.

Highest 30 Sec. Rate: \$1200.

Station also received in Canadian markets.

BBM Weekly Reach (Spring 1986): 156,000

Total Households: © MSI Consumer Market Data as of 1/1/86. TV Homes, TV% and Circulation © 1986 Arbitron. County coverage based on Arbitron study.

Net Weekly Circulation	State County	Total Households	TV Households	%
50% & Over	OHIO			
	Ashland	16,700	16,500	99
	Ashtabula	37,600	37,000	98
	Cuyahoga	560,400	553,700	99
	Erie	29,700	29,300	99
	Geauga	25,400	25,000	98
	Huron	20,200	19,900	99
	Lake	78,200	77,600	99
	Lorain	96,300	95,300	99
	Medina	41,200	40,700	99
	Portage	48,100	47,600	99
	Richland	48,200	47,500	99
	Stark	138,700	136,900	99
	Summit	194,200	192,200	99
	Wayne	35,000	34,100	97
Between 25-49%	OHIO			
	Carroll	9,500	9,400	99
	Clark	54,300	53,700	99
	Coshocton	13,800	13,400	97
	Crawford	18,300	18,000	98



WUAB BPCT-851122KK Granted 2/27/86 © American Map Corp., No. 14244

Net Weekly Circulation	State County	Total Households	TV Households	%
Between 25-49%	Franklin	347,300	343,100	99
	Guernsey	15,900	15,500	97
	Hancock	24,600	24,300	99
	Holmes	9,000	8,500	94
	Licking	46,300	45,700	99
	Mahoning	103,400	102,300	99
	Marion	24,400	24,100	99
	Sandusky	23,300	23,100	99
	Scioto	31,400	30,700	98
	Seneca	21,500	21,200	99
	Trumbull	88,300	87,300	99
	Tuscarawas	33,000	32,300	98
	PENNSYLVANIA	Crawford	33,200	32,400
Lawrence		38,800	38,100	98
Mercer		46,800	46,000	98
Between 5-24%	KENTUCKY			
	Greenup	13,800	13,700	99
	OHIO			
	Columbiana	41,700	41,100	99
	Delaware	20,300	20,100	99
	Greene	45,700	45,100	99
	Knox	17,300	17,000	98
	Lawrence	23,800	23,300	98
	Morrow	9,900	9,800	99
	Noble	4,200	4,000	95
Ottawa	15,000	14,800	99	
Wyandot	8,000	7,800	98	
PENNSYLVANIA	Butler	54,900	54,200	99
	Erie	103,400	102,000	99
	Fayette	60,300	58,900	98
WEST VIRGINIA	Wayne	17,000	16,800	99
Station Totals		2,788,300	2,751,000	98
Net Weekly Circulation (1986)			1,214,900	
Average Daily Circulation (1986)			527,500	

Ohio—Columbus

WBNS-TV

Ch. 10

Network Service: CBS.

Licensee: WBNS-TV Inc., 770 Twin Rivers Dr., Box 1010, Columbus, OH 43216.

Studio: 770 Twin Rivers Dr., Columbus, OH 43216.

Telephone: 614-460-3700. TWX: 810-482-1619.

Mailing Address: Box 1010, Columbus, OH 43216.

Technical Facilities: Channel No. 10 (192-198 MHz). Authorized power: 316-kw visual, 31.6-kw aural. Antenna: 890-ft. above av. terrain, 1029-ft. above ground, 1749-ft. above sea level.

Latitude 39° 58' 16"
Longitude 83° 01' 40"

Transmitter: 776 Twin Rivers Dr.

Multichannel TV Sound: Stereo only.

Satellite Earth Stations: Harris, 6.1-meter C-band; Harris, 6.1-meter Ku-band; Harris receivers.

AM Affiliate: WBNS, 5-kw (1-kw night) 1460 kHz.

FM Affiliate: WBNS-FM, 16-kw, 97.1 MHz (No. 246), 780-ft.

News Services: AP, CBS, CNN, CNN Headline News.

Ownership: WBNS-TV Inc. All outstanding stock in WBNS-TV Inc. is owned by Dispatch Printing Co., publishers of Columbus Dispatch, John F. Wolfe, publisher. The Dispatch Printing Co. also owns VideoIndiana Inc., licensee of WTHR(TV), Indianapolis, IN.

Began Operation: Oct. 5, 1949.

Represented (sales): Blair Television; Paul Mulvihill & Co. Ltd. (Canada).

Represented (legal): Crowell & Moring.

Represented (engineering): David Steel & Associates.

Personnel:

- EUGENE D'ANGELO JR., president & general manager.
- LARRY MAISEL, vice president, news & station manager.
- ROBERT FOSTER, general sales manager.
- JOHN A. HALDI, vice president, programs.
- WILLIAM ORR, vice president, engineering.
- JERRY GARY, treasurer.
- MARIO HEWITT, national sales manager.
- JAMES R. LYNCH, local sales manager.
- STEVE WILKENS, director of marketing & promotion.
- MIKE BERRY, production manager.
- CHARLES WHITE, public service director.

Highest 30 Sec. Rate: \$2000.

NETWORK BASE HOURLY RATE: \$2035.

Total Households: © MSI Consumer Market Data as of 1/1/86. TV Homes, TV% and Circulation © 1986 Arbitron. County coverage based on Arbitron study.

Net Weekly Circulation	State County	Total Households	TV Households	%
50% & Over	OHIO			
	Crawford	18,300	18,000	98
	Delaware	20,300	20,100	99
	Fairfield	35,600	35,200	99
	Fayette	10,100	9,900	98
	Franklin	347,300	343,100	99
	Hardin	11,800	11,600	98
	Hocking	9,800	9,600	98
	Knox	17,300	17,000	98
	Licking	46,300	45,700	99
	Logan	15,300	15,000	98
	Madison	11,600	11,300	97
	Marion	24,400	24,100	99
	Morgan	5,400	5,200	96
	Morrow	9,900	9,800	99
	Muskingum	31,500	30,900	98
	Perry	11,600	11,400	98
	Pickaway	14,900	14,700	99
	Pike	8,800	8,500	97
Ross	23,700	23,200	98	



WBNS-TV BMPCT-800507KF Granted 3/30/81

Net Weekly Circulation	State County	Total Households	TV Households	%
50% & Over	Scioto	31,400	30,700	98
	Union	10,900	10,700	98
	Vinton	4,400	4,300	98
	Wyandot	8,000	7,800	98
	OHIO			
Between 25-49%	Athens	19,000	18,400	97
	Auglaize	15,700	15,400	98
	Champaign	12,800	12,600	98
	Clark	54,300	53,700	99
	Coshocton	13,800	13,400	97
	Guernsey	15,900	15,500	97
	Highland	13,300	13,000	98
	Jackson	11,400	11,100	97
	Richland	48,200	47,500	99
Washington	23,900	23,200	97	
WEST VIRGINIA				
Wood	35,200	34,800	99	
Between 5-24%	OHIO			
	Adams	9,200	8,800	96
	Allen	41,100	40,400	98
	Ashland	16,700	16,500	99
	Clinton	13,200	13,000	98
	Gallia	11,200	10,900	97
	Greene	45,700	45,100	99
	Hancock	24,600	24,300	99
	Holmes	9,000	8,500	94
	Lawrence	23,800	23,300	98
	Meigs	9,100	8,900	97
	Miami	33,600	33,200	99
	Noble	4,200	4,000	95
	Shelby	15,400	15,200	99
	WEST VIRGINIA			
Mason	10,000	9,900	99	
Station Totals		1,258,900	1,238,400	98
Net Weekly Circulation (1986)			760,500	
Average Daily Circulation (1986)			464,200	

Ohio—Columbus

WCMH-TV

Ch. 4

Network Service: NBC.

Licensee: Outlet Communications Inc., 3165 Olentangy River Rd., Columbus, OH 43202.

Studio: 3165 Olentangy River Rd., Columbus, OH 43202.

Telephone: 614-263-4444.

Technical Facilities: Channel No. 4 (66-72 MHz). Authorized power: 100-kw visual, 15-kw aural. Antenna: 903-ft. above av. terrain, 876-ft. above ground, 1749-ft. above sea level.

Latitude 39° 58' 15"
Longitude 83° 01' 39"

Transmitter: 766 Twin Rivers Dr., Columbus.

Multichannel TV Sound: Stereo only.

Satellite Earth Stations: Scientific-Atlanta, 10-meter; Harris & Scientific-Atlanta receivers.

News Services: AP, NBC, UPI, Group W Newsfeed.

Ownership: Outlet Communications Inc. For officers & other interests, see WJAR-TV, Providence, RI & Group Ownership of TV Stations.

Began Operation: April 3, 1949. Sale to The Outlet Co. by Avco Bcstg. Corp. approved by FCC Dec. 22, 1975 (Television Digest, Vol. 15:21,52). Sale to Rockefeller Group approved Nov. 23, 1983 (Vol. 23:19,22; 26:6). Sale by Rockefeller Group approved April 29, 1986.

Represented (sales): Katz Television.

Represented (legal): Sundlun, Scher & Singer.

Personnel:

BRUCE G. SUNDLUN, chairman & chief executive officer.
DAVID E. HENDERSON, president & chief operating officer.
GARY ROBINSON, vice president & general manager.
JEFFREY M. CASH, general sales manager.
DON BERMAN, national sales manager.
RALPH O. LANDON, chief engineer.
DORIS DUPEE, business manager.
GEORGE TYLL, news director.
ROD PORTER, promotion manager.
BOB SHAW, operations manager.
PAUL ERNST, production manager.

Highest 30 Sec. Rate: \$2000.

NETWORK BASE HOURLY RATE: \$2100.

Total Households: © MSI Consumer Market Data as of 1/1/86. TV Homes, TV% and Circulation © 1986 Arbitron. County coverage based on Arbitron study.



WCMH-TV BPCT-810526KP Granted 10/8/81

© American Map Corp., 14244

Net Weekly Circulation	State County	Total Households	TV Households	%
50% & Over	Morgan	5,400	5,200	96
	Morrow	9,900	9,800	99
	Muskingum	31,500	30,900	98
	Perry	11,600	11,400	98
	Pickaway	14,900	14,700	99
	Pike	8,800	8,500	97
	Richland	48,200	47,500	99
	Ross	23,700	23,200	98
	Union	10,900	10,700	98
	Between 25-49%	OHIO		
Athens		19,000	18,400	97
Clark		54,300	53,700	99
Guernsey		15,900	15,500	97
Hardin		11,800	11,600	98
Jackson		11,400	11,100	97
Logan		15,300	15,000	98
Vinton	4,400	4,300	98	
Wyandot	8,000	7,800	98	
Between 5-24%	OHIO			
	Adams	9,200	8,800	96
	Auglaize	15,700	15,400	98
	Clinton	13,200	13,000	98
	Highland	13,300	13,000	98
	Holmes	9,000	8,500	94
	Noble	4,200	4,000	95
Tuscarawas	33,000	32,300	98	
Station Totals		970,200	954,300	98
Net Weekly Circulation (1986)			689,600	
Average Daily Circulation (1986)			423,000	

Net Weekly Circulation	State County	Total Households	TV Households	%
50% & Over	OHIO			
	Champaign	12,800	12,600	98
	Coshocton	13,800	13,400	97
	Crawford	18,300	18,000	98
	Delaware	20,300	20,100	99
	Fairfield	35,600	35,200	99
	Fayette	10,100	9,900	98
	Franklin	347,300	343,100	99
	Hocking	9,800	9,600	98
	Knox	17,300	17,000	98
	Licking	46,300	45,700	99
	Madison	11,600	11,300	97
Marion	24,400	24,100	99	

Ohio—Columbus

WTTE

Ch. 28

Network Service: None, independent.

Licensee: WTTE Channel 28 Inc., 6130 Sunbury Rd., Box 280, Columbus, OH 43216.

Studio: 6130 Sunbury Rd., Columbus, OH 43081.

Telephone: 614-895-2800.

Technical Facilities: Channel No. 28 (554-560 MHz). Authorized power: 1910-kw max. visual, 383-kw max. aural. Antenna: 965-ft. above av. terrain, 1124-ft. above ground, 2044-ft. above sea level.

Latitude 40° 09' 33.5"
Longitude 82° 55' 21.5"

Transmitter: 6680 State Rte. 3, Westerville.

Satellite Earth Stations: Harris, 3-meter & 6.1-meter; Microdyne Ku-Band; Microdyne receivers.

News Service: INN.

Ownership: Commercial Radio Institute Inc. See WBFF(TV), Baltimore, MD; WPTT-TV, Pittsburgh, PA & Group Ownership of TV Stations.

Began Operation: June 1, 1984.

Represented (sales): Seltel Inc.

Represented (legal): Fisher, Wayland, Cooper & Leader.

Represented (engineering): Carl T. Jones Corp.

Personnel:

- ROBERT L. SIMMONS, vice president & general manager.
- JOHN T. QUIGLEY, station manager.
- STEVE MARKS, general sales manager.
- MICHAEL C. SUMMERS, local sales manager.
- ORAN GOUGH, operations director.
- JOE SUBICH, chief engineer.

Highest 30 Sec. Rate: \$1000.

Total Households: © MSI Consumer Market Data as of 1/1/86. TV Homes, TV% and Circulation © 1986 Arbitron. County coverage based on Arbitron study.

Net Weekly Circulation	State County	Total Households	TV Households	%
50% & Over	OHIO			
	Delaware	20,300	20,100	99
	Fairfield	35,600	35,200	99
	Franklin	347,300	343,100	99
	Knox	17,300	17,000	98
	Madison	11,600	11,300	97
	Marion	24,400	24,100	99
	Morrow	9,900	9,800	99
	Pickaway	14,900	14,700	99
	Union	10,900	10,700	98



WTTE BNPCT-830509KE Granted 9/22/83

Net Weekly Circulation	State County	Total Households	TV Households	%
Between 25-49%	OHIO			
	Licking	46,300	45,700	99
Between 5-24%	OHIO			
	Champaign	12,800	12,600	98
	Crawford	18,300	18,000	98
	Fayette	10,100	9,900	98
	Guernsey	15,900	15,500	97
	Hardin	11,800	11,600	98
	Highland	13,300	13,000	98
	Hocking	9,800	9,600	98
	Holmes	9,000	8,500	94
	Logan	15,300	15,000	98
	Morgan	5,400	5,200	96
	Muskingum	31,500	30,900	98
Perry	11,600	11,400	98	
Richland	48,200	47,500	99	
Ross	23,700	23,200	98	
Wyandot	8,000	7,800	98	
Station Totals		783,200	771,400	98
Net Weekly Circulation (1986)			348,900	
Average Daily Circulation (1986)			150,000	

Ohio—Columbus

WTVN-TV

Ch. 6

Network Service: ABC.

Licensee: Taft Television & Radio Co. Inc., 1261 Dublin Rd., Columbus OH 43215.

Studio: 1261 Dublin Rd., Columbus, OH 43215.

Mailing Address: Box 718, Columbus, OH 43216.

Telephone: 614-481-6666. TWX: 614-759-0448.

Technical Facilities: Channel No. 6 (82-88 MHz). Authorized power: 100-kw visual, 20-kw aural. Antenna: 535-ft. above av. terrain, 672-ft. above ground, 1400-ft. above sea level.

Latitude 40° 01' 02"
Longitude 83° 01' 07"

Transmitter: 350 W. Dodridge St.

Satellite Earth Stations: Harris, 9-meter; Harris receivers.

AM Affiliate: WTVN, 5-kw, 610 kHz (ABC).

FM Affiliate: WLWQ, 40-kw, 96.3 MHz (No. 242), 550-ft.

News Services: AP, UPI.

Ownership: Taft Television & Radio Co. Inc. For other interests, see Group Ownership of TV Stations.

Began Operation: Sept. 29, 1949. Sale to present owners by Picture Waves Inc. approved by FCC Feb. 25, 1953 (Television Digest, Vol.9:9).

Represented (sales): MMT Sales Inc.

Represented (legal): Koteen & Naftalin.

Represented (engineering): Cohen & Dippell.

Personnel:

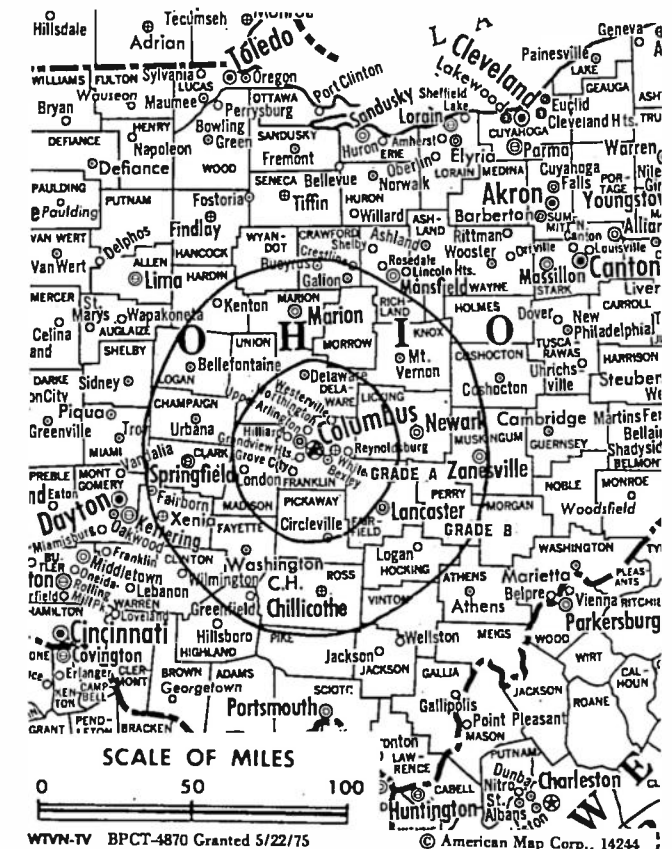
CHARLES R. WING, vice president & general manager.
JAMES CONSCHAFTER, general sales manager.
RUSS READ, program manager.
KATHY WARD, publicity & promotion director.
BRIAN BRACCO, news director.

Highest 30 Sec. Rate (July 18, 1985): \$5000.

NETWORK BASE HOURLY RATE: \$1800.

Total Households: © MSI Consumer Market Data as of 1/1/86. TV Homes, TV% and Circulation © 1986 Arbitron. County coverage based on Arbitron study.

Net Weekly Circulation	State County	Total Households	TV Households	%
50% & Over	OHIO			
	Crawford	18,300	18,000	98
	Delaware	20,300	20,100	99
	Fairfield	35,600	35,200	99
	Fayette	10,100	9,900	98
	Franklin	347,300	343,100	99
	Hocking	9,800	9,600	98
	Knox	17,300	17,000	98
	Licking	46,300	45,700	99
	Madison	11,600	11,300	97
	Marion	24,400	24,100	99
	Morgan	5,400	5,200	96
	Morrow	9,900	9,800	99
	Muskingum	31,500	30,900	98
	Perry	11,600	11,400	98
	Pickaway	14,900	14,700	99
	Pike	8,800	8,500	97
	Richland	48,200	47,500	99
	Ross	23,700	23,200	98



WTVN-TV BPCT-4870 Granted 5/22/75 © American Map Corp., 14244

Net Weekly Circulation	State County	Total Households	TV Households	%
50% & Over	Union	10,900	10,700	98
Between 25-49%	OHIO			
	Athens	19,000	18,400	97
	Champaign	12,800	12,600	98
	Clark	54,300	53,700	99
	Hardin	11,800	11,600	98
	Jackson	11,400	11,100	97
	Logan	15,300	15,000	98
	Vinton	4,400	4,300	98
	Washington	23,900	23,200	97
	Wyandot	8,000	7,800	98
WEST VIRGINIA	Wood	35,200	34,800	99
	OHIO			
Between 5-24%	Ashland	16,700	16,500	99
	Clinton	13,200	13,000	98
	Coshocton	13,800	13,400	97
	Greene	45,700	45,100	99
	Guernsey	15,900	15,500	97
	Highland	13,300	13,000	98
	Holmes	9,000	8,500	94
	Meigs	9,100	8,900	97
	Miami	33,600	33,200	99
	Noble	4,200	4,000	95
WEST VIRGINIA	Jackson	9,400	9,300	99
	Mason	10,000	9,900	99
Station Totals		1,127,300	1,109,400	98
Net Weekly Circulation (1986)			682,700	
Average Daily Circulation (1986)			376,900	

Ohio—Dayton

WDTN

Ch. 2



BLAIR TELEVISION

Network Service: ABC.

Licensee: The Hearst Corp., 4595 S. Dixie Ave., Dayton, OH 45401.

Studio: 4595 S. Dixie Ave., Dayton, OH 45401.

Telephone: 513-293-2101.

Technical Facilities: Channel No. 2 (54-60 MHz). Authorized power: 100-kw visual, 20-kw aural. Antenna: 1000-ft. above av. terrain, 960-ft. above ground, 1917-ft. above sea level.

Latitude 39° 43' 07"
Longitude 84° 15' 22"

Transmitter: Frytown & W. Carrollton Rds.

Satellite Earth Stations: Comtech, 5-meter; Paraclipse, 3.4-meter; Ku-band; Drake & Scientific-Atlanta receivers.

News Services: ABC, Conus, Group W Newsfeed, NIWS, Baseball Newsfeed.

Ownership: Hearst Bcstg. Corp. See Group Ownership of TV Stations.

Began Operation: March 15, 1949. Sale to present owner by Trustees of Grinnell College approved by FCC July 16, 1981 (Television Digest, Vol. 20:21; 21:29). Sale to Grinnell by Avco Bcstg. Corp. approved by FCC April 28, 1976 (Vol. 15:25).

Represented (sales): Blair Television.

Represented (legal): Dempsey & Koplovitz.

Personnel:

HOWARD F. RITCHIE JR., vice president & general manager.
STEVEN L. FISHER, program director & station manager.
STEPHEN OLSZYK, news director.
IRA SLAKTER, general sales manager.
LARRY RYAN, sales manager.
JEFF DAVIS, promotion director.
RAYMOND POLAND, chief engineer.

Rates: On request.

Total Households: © MSI Consumer Market Data as of 1/1/86. TV Homes, TV% and Circulation © 1986 Arbitron. County coverage based on Arbitron study.

Net Weekly Circulation	State County	Total Households	TV Households	%
50% & Over	INDIANA			
	Wayne	27,000	26,500	98
	OHIO			
	Auglaize	15,700	15,400	98
	Champaign	12,800	12,600	98
	Clark	54,300	53,700	99
	Clinton	13,200	13,000	98
	Darke	20,300	20,000	99
	Greene	45,700	45,100	99
	Logan	15,300	15,000	98
	Mercer	13,100	12,900	98
	Miami	33,600	33,200	99
	Montgomery	219,600	217,400	99
	Preble	14,300	14,100	99
	Shelby	15,400	15,200	99
Warren	35,500	35,000	99	



Net Weekly Circulation	State County	Total Households	TV Households	%
Between 25-49%	INDIANA			
	Fayette	10,000	9,800	98
	Randolph	10,700	10,500	98
Union	2,400	2,300	96	
OHIO	Butler	97,000	95,800	99
	Fayette	10,100	9,900	98
	Highland	13,300	13,000	98
	INDIANA			
Between 5-24%	Decatur	8,200	8,000	98
	Franklin	6,500	6,300	97
	Jay	8,200	8,000	98
	Ohio	1,900	1,900	100
KENTUCKY	Boone	17,600	17,500	99
	OHIO			
Adams	9,200	8,800	96	
Allen	41,100	40,400	98	
Brown	12,000	11,600	97	
Clermont	48,000	47,400	99	
Hamilton	329,200	324,200	98	
Hardin	11,800	11,600	98	
Madison	11,600	11,300	97	
Pike	8,800	8,500	97	
Ross	23,700	23,200	98	
Station Totals		1,217,100	1,199,100	98
Net Weekly Circulation (1986)			563,800	
Average Daily Circulation (1986)			287,700	

Ohio—Dayton-Springfield

WHIO-TV

Ch. 7

Network Service: CBS.

Licensee: Miami Valley Bcstg. Corp., 1414 Wilmington Ave., Dayton, OH 45401.

Studio: 1414 Wilmington Ave., Dayton, OH 45401.

Telephone: 513-259-2111. TWX: 810-459-1760.

Technical Facilities: Channel No. 7 (174-180 MHz). Authorized power: 200-kw visual, 38-kw aural. Antenna: 1140-ft. above av. terrain, 1096-ft. above ground, 2046-ft. above sea level.

Latitude 39° 44' 03"
Longitude 84° 14' 50"

Transmitter: 3316 Germantown St.

Satellite Earth Stations: 3 in operation; Scientific-Atlanta, 7-meter; Scientific-Atlanta receivers.

AM Affiliate: WHIO, 5-kw, 1290 kHz (CBS).

FM Affiliate: WHIO-FM, 50-kw, 99.1 MHz (No. 256), 1060-ft.

News Service: AP.

Ownership: Wholly-owned subsidiary of Cox Enterprises Inc. For other interests, see Group Ownership of TV Stations.

Began Operation: Jan. 26, 1949.

Represented (sales): TeleRep Inc.

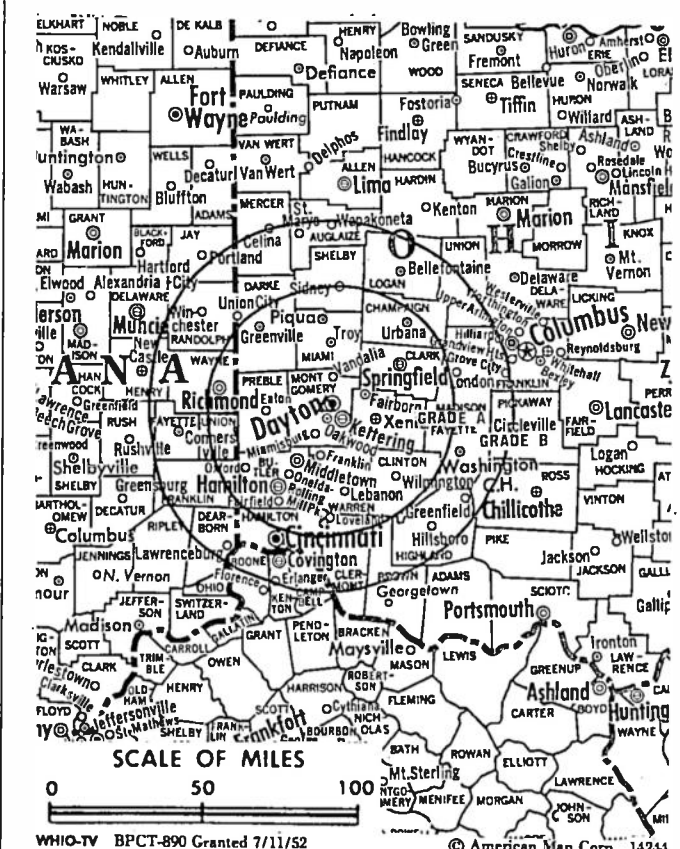
Represented (legal): Dow, Lohnes & Albertson.

Personnel:

STANLEY MOUSE, president, Miami Valley Broadcasting.
NEIL PUGH, vice president & station manager.
DON KEMPER, general sales manager.
JOHN HAYES, local sales manager.
TIM McVAY, national sales manager.
BOB WELLS, director of information services.
JOHN CLARK, program director.
RICHARD BIESER, public affairs/news manager.
HAROLD HAPNER, television news director.
SIM KOLLINER, chief engineer.

Rates: On request.

Total Households: © MSI Consumer Market Data as of 1/1/86. TV Homes, TV% and Circulation © 1986 Arbitron. County coverage based on Arbitron study.



Net Weekly Circulation	State County	Total Households	TV Households	%	
50% & Over	Montgomery	219,600	217,400	99	
	Preble	14,300	14,100	99	
	Shelby	15,400	15,200	99	
	Warren	35,500	35,000	99	
Between 25-49%	INDIANA				
	Fayette	10,000	9,800	98	
	Jay	8,200	8,000	98	
OHIO	Clermont	48,000	47,400	99	
	Hardin	11,800	11,600	98	
	Ross	23,700	23,200	98	
	Between 5-24%	INDIANA			
		Dearborn	12,600	12,400	98
Decatur		8,200	8,000	98	
Franklin		6,500	6,300	97	
Ohio	1,900	1,900	100		
Ripley	8,400	8,200	98		
KENTUCKY	Boone	17,600	17,500	99	
	Gallatin	2,000	2,000	100	
OHIO	Adams	9,200	8,800	96	
	Brown	12,000	11,600	97	
	Hamilton	329,200	324,200	98	
	Madison	11,600	11,300	97	
	Pike	8,800	8,500	97	
	Union	10,900	10,700	98	
Station Totals		1,251,000	1,232,400	98	
Net Weekly Circulation (1986)			670,000		
Average Daily Circulation (1986)			412,200		

Ohio—Dayton

WKEF

Ch. 22

Network Service: NBC.

Licensee: Adams TV of Dayton Inc.

Studio: 1731 Soldiers Home Road, Dayton, OH 45418.

Telephone: 513-263-2662. Easylink: 62154510.

Technical Facilities: Channel No. 22 (518-524 MHz). Authorized power: 2340-kw max. visual, 234-kw max. aural. Antenna: 1152-ft. above av. terrain, 1094-ft. above ground, 2049-ft. above sea level.

Latitude 39° 43' 15.5"
Longitude 84° 15' 38.9"

Transmitter: 1731 Soldiers Home Road.

Satellite Earth Stations: 2 station-owned, 2 common carrier; Microdyne, 7-meter; Harris, 3-meter; AFC, 6-meter; Microdyne & Harris receivers.

News Service: UPI.

Ownership: Adams Communications. See Group Ownership of TV Stations.

Began Operation: Sept. 27, 1964. Sale to present owner by Springfield TV Corp. approved by FCC Jan. 9, 1984 (Television Digest, Vol. 23:35).

Represented (sales): Katz Television.

Represented (legal): Shrinsky, Weitzman & Eisen.

Personnel:

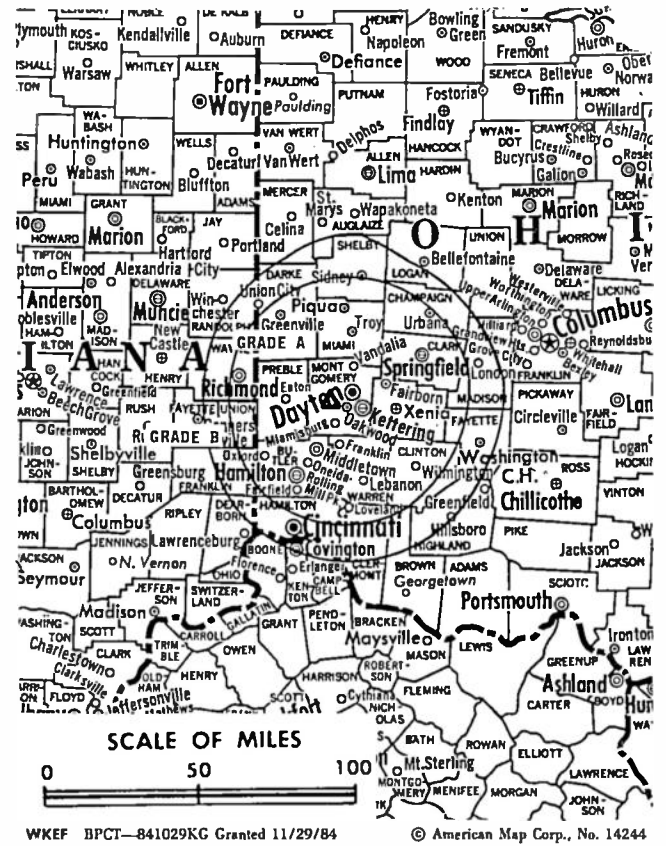
JAMES D. GRAHAM, president & general manager.
BILL SNIDER, general sales manager.
LOU WOOSLEY, chief engineer.
JOHNNY WALKER, director of news & public affairs.
JOE SMITH, production manager.
SANDY PATTON, promotion manager.

Highest 30 Sec. Rate (June 30, 1985): \$1300.

NETWORK BASE HOURLY RATE: \$1550.

Total Households: © MSI Consumer Market Data as of 1/1/86. TV Homes, TV% and Circulation © 1986 Arbitron. County coverage based on Arbitron study.

Net Weekly Circulation	State County	Total Households	TV Households	%
50% & Over	INDIANA			
	Randolph	10,700	10,500	98
	OHIO			
	Auglaize	15,700	15,400	98
	Champaign	12,800	12,600	98
	Clark	54,300	53,700	99
	Clinton	13,200	13,000	98
	Darke	20,300	20,000	99
	Greene	45,700	45,100	99
	Miami	33,600	33,200	99
	Montgomery	219,600	217,400	99
Preble	14,300	14,100	99	
Shelby	15,400	15,200	99	
Warren	35,500	35,000	99	
Between 25-49%	INDIANA			
	Union	2,400	2,300	96
	Wayne	27,000	26,500	98



Net Weekly Circulation	State County	Total Households	TV Households	%
Between 25-49%	OHIO			
	Butler	97,000	95,800	99
	Fayette	10,100	9,900	98
	Highland	13,300	13,000	98
	Logan	15,300	15,000	98
Between 5-24%	INDIANA			
	Dearborn	12,600	12,400	98
	Decatur	8,200	8,000	98
	Fayette	10,000	9,800	98
	Franklin	6,500	6,300	97
	Switzerland	2,800	2,700	96
KENTUCKY				
Boone	17,600	17,500	99	
OHIO				
Allen	41,100	40,400	98	
Brown	12,000	11,600	97	
Clermont	48,000	47,400	99	
Hamilton	329,200	324,200	98	
Hardin	11,800	11,600	98	
Mercer	13,100	12,900	98	
Ross	23,700	23,200	98	
Station Totals		1,192,800	1,175,700	98
Net Weekly Circulation (1986)			521,500	
Average Daily Circulation (1986)			271,700	

Ohio—Dayton

WRGT-TV

Ch. 45

Network Service: None, independent.

Licensee: Dayton Telecasting Inc., 45 Broadcast Plaza, Dayton, OH 45408.

Studio: 45 Broadcast Plaza, Dayton, OH 45408.

Telephone: 513-263-4500.

Technical Facilities: Channel No. 45 (656-662 MHz). Authorized power: 5000-kw max. visual, 501-kw max. aural. Antenna: 1170-ft. above av. terrain, 1149-ft. above ground, 2045-ft. above sea level.

Latitude 39° 43' 28.4"
Longitude 84° 15' 17.6"

Transmitter: 2045 S. Gettysburg Ave., Dayton, OH.

Satellite Earth Stations: Comtech, 5-meter.

Ownership: Meridian Communications. Henry Posner Jr., Albert M. Holtz, Thomas D. Wright & Fred W. Schwarz, gen. partners. For other interests, see Group Ownership of TV Stations.

Began Operation: Sept. 23, 1984.

Represented (sales): MMT Marketing Inc.

Represented (legal): Wiley, Rein & Fielding.

Represented (engineering): Edward F. Lorentz & Associates.

Personnel:

DAVID J. MILLER, general manager.
GEORGE F. BOGGS, operations manager.
FRANK FORSYTHE, general sales manager.
SCOTT COOPER, chief engineer.

Rates: Not available.

Total Households: © MSI Consumer Market Data as of 1/1/86. TV Homes, TV% and Circulation © 1986 Arbitron. County coverage based on Arbitron study.

Net Weekly Circulation	State County	Total Households	TV Households	%
50% & Over	OHIO			
	Darke	20,300	20,000	99
	Greene	45,700	45,100	99
	Preble	14,300	14,100	99
	Shelby	15,400	15,200	99
Between 25-49%	INDIANA			
	Randolph	10,700	10,500	98
	OHIO			
	Butler	97,000	95,800	99
	Champaign	12,800	12,600	98
	Clark	54,300	53,700	99
	Clinton	13,200	13,000	98
	Fayette	10,100	9,900	98
	Miami	33,600	33,200	99
	Montgomery	219,600	217,400	99
	Warren	35,500	35,000	99



Net Weekly Circulation	State County	Total Households	TV Households	%
Between 5-24%	INDIANA			
	Dearborn	12,600	12,400	98
	Fayette	10,000	9,800	98
	Franklin	6,500	6,300	97
	Jay	8,200	8,000	98
	Ripley	8,400	8,200	98
	Union	2,400	2,300	96
	Wayne	27,000	26,500	98
	KENTUCKY			
	Boone	17,600	17,500	99
	OHIO			
	Auglaize	15,700	15,400	98
	Brown	12,000	11,600	97
Clermont	48,000	47,400	99	
Hamilton	329,200	324,200	98	
Highland	13,300	13,000	98	
Logan	15,300	15,000	98	
Madison	11,600	11,300	97	
Mercer	13,100	12,900	98	
Station Totals		1,133,400	1,117,300	98
Net Weekly Circulation (1986)				358,800
Average Daily Circulation (1986)				140,600

Ohio—Lima

WLIO

Ch. 35

KATZ CONTINENTAL

Network Service: NBC, ABC.

Licensee: Lima Communications Corp., 1424 Rice Ave., Lima, OH 45805.

Studio: 1424 Rice Ave., Lima, OH 45805.

Telephone: 419-228-8835. TWX: 810-447-2720.

Technical Facilities: Channel No. 35 (596-602 MHz). Authorized power: 661-kw visual, 132-kw aural. Antenna: 540-ft. above av. terrain, 549-ft. above ground, 1419-ft. above sea level.

Latitude 40° 44' 53.5"
Longitude 84° 07' 55.5"

Holds CP for change to 2190-kw max. & 891-kw horizontal visual, 219-kw max. & 89.1-kw horizontal aural, 1090-ft. above av. terrain, 1107-ft. above ground, 1971-ft. above sea level, lat. 40° 38' 03", long. 84° 12' 29"; transmitter to Rte. 501 & Ritchie Rd., 3.3-mi. SW of Cridersville.

Transmitter: 1424 Rice Ave.

Multichannel TV Sound: Stereo only.

Satellite Earth Stations: Harris, 3-meter; RCA Americom; Harris receivers.

News Service: AP.

Ownership: Toledo Blade Co., 100%. Officers: John Harms, pres.; Bernard R. Baker, secy.; Harold O. Davis, treas. The Toledo Blade Co. owns WLFJ-TV, Lafayette, IN; KTRV(TV), Nampa, ID; WRB-TV, Louisville, KY; publishes newspapers in Toledo, OH & Pittsburgh, PA; has newspaper interests in Monterey, CA & Port Clinton, OH; multiple cable holdings.

Began Operation: March 30, 1953. Sale to present owners by WLOK Inc. approved by FCC Jan. 19, 1972. Previous sale by Pixley and Case families approved Dec. 1, 1954 (Television Digest, Vol. 10:44, 49).

Represented (sales): Katz Television.

Represented (legal): Dow, Lohnes & Albertson.

Represented (engineering): Jules Cohen & Associates.

Personnel:

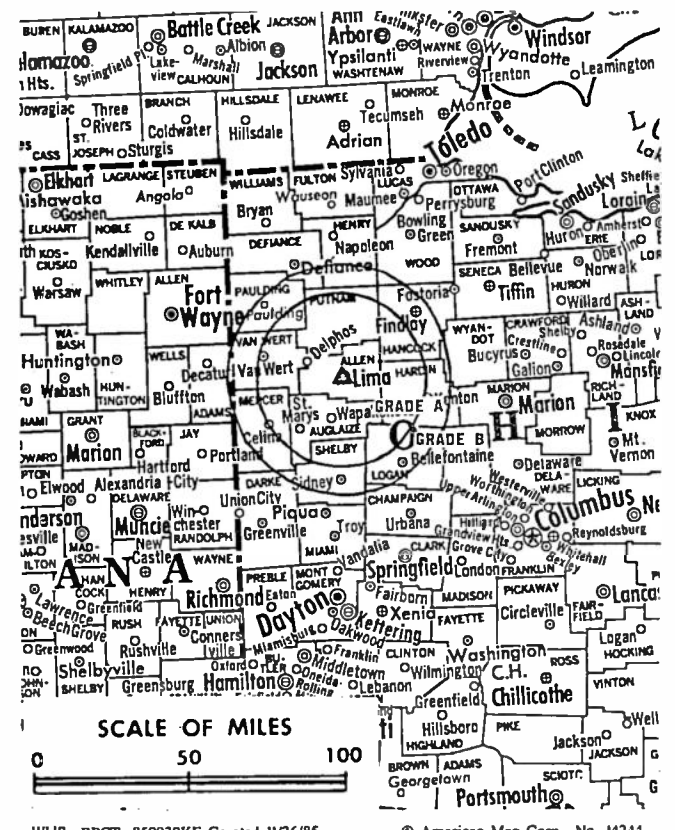
JAMES C. DAGES, president & general manager.
DOUGLAS FERGUSON, station manager & program director.
BRUCE OPPERMAN, sales manager.
GEORGE DUNSTER, news director.
FRED VOBBE, chief engineer.

Highest 30 Sec. Rate (Sept. 8, 1986): \$750.

NETWORK BASE HOURLY RATE: \$1300.

Total Households: © MSI Consumer Market Data as of 1/1/86. TV Homes, TV% and Circulation © 1986 Arbitron. County coverage based on Arbitron study.

Net Weekly Circulation	State County	Total Households	TV Households	%
50% & Over	OHIO Allen	41,100	40,400	98



WLIO BPCT-850930KE Granted 11/26/85 © American Map Corp., No. 14244

Net Weekly Circulation	State County	Total Households	TV Households	%
50% & Over	Auglaize	15,700	15,400	98
	Hardin	11,800	11,600	98
	Mercer	13,100	12,900	98
	Putnam	10,900	10,700	98
Between 25-49%	OHIO			
	Hancock	24,600	24,300	99
	Logan	15,300	15,000	98
	Shelby	15,400	15,200	99
Between 5-24%	INDIANA			
	Adams	10,200	10,000	98
	OHIO			
	Defiance	14,000	13,800	99
Henry	10,300	10,200	99	
Paulding	7,400	7,300	99	
Wyandot	8,000	7,800	98	

Station Totals	209,200	205,800	98
Net Weekly Circulation (1986)		104,100	
Average Daily Circulation (1986)		62,100	

Ohio—Lima

WTLW

Ch. 44

Network Service: None, independent.

Licensee: American Christian Television Services, 1844 Baty Rd., Lima, OH 45807.

Studio: 1844 Baty Rd., Lima, OH 45807.

Telephone: 419-339-4444.

Technical Facilities: Channel No. 44 (650-656 MHz). Authorized power: 904.9-kw visual, 100.2-kw aural. Antenna: 677-ft. above av. terrain, 705-ft. above ground, 1532-ft. above sea level.

Latitude 40° 45' 47"
Longitude 84° 10' 59"

Transmitter: 1844 Baty Rd., near Lima.

Satellite Earth Stations: 3 in operation.

News Services: CNN Headline News, INN.

Ownership: James Bassett, Jeryl Benner, Gary Cooper, Gerald Eagy, William Hesse, La Ree Little, Ronald L. Mighell, John Newman, Keith Shankland & Larry Whatley.

Began Operation: June 13, 1982.

Represented (legal): Fisher, Wayland, Cooper & Leader.

Represented (engineering): DuTrell Rackley.

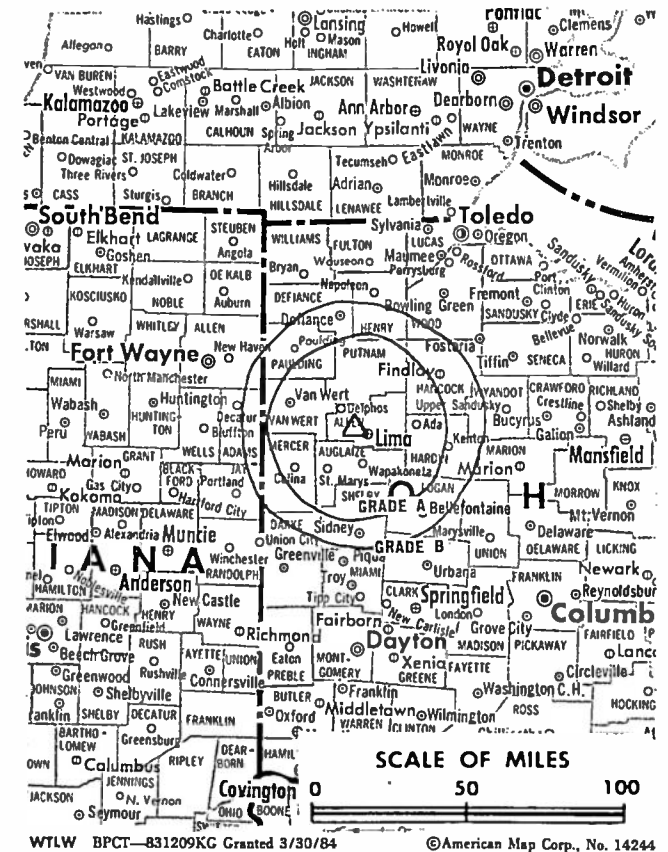
Personnel:

RON MIGHELL, vice president & director.
ROGER RHODES, program director.
JOHN ONDO, production director.
STEVE BUYZE, chief engineer.
ROBERT PLACIE, office manager.

Highest 30 Sec. Rate: \$40.

Total Households: © MSI Consumer Market Data as of 1/1/86. TV Homes, TV% and Circulation © 1986 Arbitron. County coverage based on Arbitron study.

Net Weekly Circulation	State County	Total Households	TV Households	Households %
Between 5-24%	INDIANA			
	Jay	8,200	8,000	98
	OHIO			
	Allen	41,100	40,400	98



Net Weekly Circulation	State County	Total Households	TV Households	Households %
Between 5-24%	Auglaize	15,700	15,400	98
	Hancock	24,600	24,300	99
	Hardin	11,800	11,600	98
	Henry	10,300	10,200	99
	Logan	15,300	15,000	98
	Mercer	13,100	12,900	98
	Paulding	7,400	7,300	99
	Putnam	10,900	10,700	98
	Shelby	15,400	15,200	99
	Van Wert	11,400	11,200	98
Wyandot	8,000	7,800	98	
Station Totals		193,200	190,000	98
Net Weekly Circulation (1986)			29,200	
Average Daily Circulation (1986)			10,700	

Ohio—Newark

WSFJ

Ch. 51

Network Service: None, independent.

Licensee: Christian Television of Ohio Inc., 10077 Jacksontown Rd., Thornville, OH 43076.

Studio: 10077 Jacksontown Rd., Thornville, OH 43076.

Telephone: 614-833-0771.

Technical Facilities: Channel No. 51 (692-698 MHz). Authorized power: 724-kw max. visual, 72.4-kw max. aural. Antenna: 620-ft. above av. terrain, 500-ft. above ground, 1600-ft. above sea level.

Latitude 39° 56' 53"
Longitude 82° 24' 33"

Transmitter: 0.8-mi. SSE of Jacksontown along Rte. 13, 0.3-mi. N of I-70.

Satellite Earth Stations: Scientific-Atlanta, 5-meter; RF Systems, 6-meter; Microdyne Ku-band; Scientific-Atlanta & M/A-Com receivers.

News Service: INN.

Ownership: Non-profit corp. Jean Rodabaugh, pres.; Betty J. Stanley, secy.; Galon Rodabaugh, treas.

Began Operation: March 9, 1980.

Represented (sales): Hugh Wallace Inc.

Represented (legal): Baraff, Koerner, Olender & Hochberg, P.C.

Represented (engineering): Lechman & Johnson.

Personnel:

- JEAN RODABAUGH, president & general manager.
- BETTY J. STANLEY, vice president.
- DAVID GLUNT, director, public affairs & producer.
- CHARLOTTE REICHLEY, program director.
- RICK COVERT, production manager.
- TED ROSS, director of engineering.

Rates: Not available.

Total Households: © MSI Consumer Market Data as of 1/1/86. TV Homes, TV% and Circulation © 1986 Arbitron. County coverage based on Arbitron study.



Net Weekly Circulation	State County	Total Households	TV Households	%
Between 5-24%	OHIO			
	Hocking	9,800	9,600	98
	Knox	17,300	17,000	98
	Licking	46,300	45,700	99
	Muskingum	31,500	30,900	98
	Perry	11,600	11,400	98
Station Totals		116,500	114,600	98
Net Weekly Circulation (1986)			22,700	
Average Daily Circulation (1986)			9,200	

Ohio—Sandusky

WGGN-TV

Ch. 52

Network Service: None, independent.

Licensee: Christian Faith Broadcast Inc., 3809 Maple Ave., Castalia, OH 44824.

Studio: 3809 Maple Ave., Castalia, OH 44824.

Telephone: 419-684-5311.

Technical Facilities: Channel No. 52 (698-704 MHz). Authorized power: 1073.4-kw max. visual, 107.3-kw max. aural. Antenna: 670-ft. above av. terrain, 715-ft. above ground, 1415-ft. above sea level.

Latitude 41° 23' 48"
Longitude 82° 47' 31"

Holds CP for change to 1482-kw max. visual, 148.2-kw max. aural, 774-ft. above av. terrain, 715-ft. above ground, 1415-ft. above sea level. BMPCT-860616KM.

Transmitter: 3809 Maple Ave., Castalia.

Satellite Earth Station: In operation, 5-meter; Drake receivers.

News Service: INN.

Ownership: Non-stock corp. Shelby Gillam, pres.; Ernest McClellan, v.p.-mgr.; Debara Yost, secy.; James Gray, treas. Christian Faith Broadcast Inc. is licensee of WGGN(FM), Castalia, OH; permittee of WLLA(TV), Kalamazoo, MI.

Began Operation: Dec. 5, 1982.

Represented (legal): Fisher, Wayland, Cooper & Leader.

Personnel:

SHELBY GILLIAM, president.
ERNEST McCLELLAN, vice president & general manager.
BILL POUNDERS, sales manager.

Highest 30 Sec. Rate (Jan. 15, 1985): \$35.

Total Households: © MSI Consumer Market Data as of 1/1/86. TV Homes, TV% and Circulation © 1986 Arbitron. County coverage based on Arbitron study.



Net Weekly Circulation	State County	Total Households	TV Households	%
Between 5-24%	OHIO Huron	20,200	19,900	99
Station Totals		20,200	19,900	98
Net Weekly Circulation (1986)			5,100	
Average Daily Circulation (1986)			1,700	

Ohio—Springfield

WTJC

Ch. 26

Network Service: None, independent.

Grantee: Miami Valley Christian Television Inc., Box 26, Dayton, OH 45401.

Studio: 2675 Dayton Rd., Springfield, OH 45506.

Mailing Address: Box 26, Dayton, OH 45401.

Telephone: 513-323-0026.

Technical Facilities: Channel No. 26 (542-548 MHz). Authorized power: 1230-kw max. & 1170-kw horizontal visual, 123-kw max. & 117-kw horizontal aural. Antenna: 490-ft. above av. terrain, 520-ft. above ground, 1540-ft. above sea level.

Latitude 39° 54' 33"
Longitude 83° 51' 36"

Transmitter: S of Wright Brothers Memorial Hwy., 0.15-mi. W of city limits of Springfield.

Satellite Earth Station: In operation.

News Service: AP.

Ownership: Non-profit corp. Marvin D. Sparks, pres. Also owns permittee of WTLJ(TV), Muskegon, MI.

Began Operation: Sept. 21, 1980.

Represented (legal): Miller & Fields.

Represented (engineering): R. L. Purcell.

Personnel:

- MARVIN D. SPARKS, president & general manager.
- JOHN ELLIOTT, chief engineer.
- ROD ROBISON, promotion director.
- GENE McCORKLE, administrative assistant.

Highest 30 Sec. Rate: \$38.

Total Households: © MSI Consumer Market Data as of 1/1/86. TV Homes, TV% and Circulation © 1986 Arbitron. County coverage based on Arbitron study.



Net Weekly Circulation	State County	Total Households	TV Households	%
Between 5-24%	OHIO			
	Champaign	12,800	12,600	98
	Clark	54,300	53,700	99
	Darke	20,300	20,000	99
	Greene	45,700	45,100	99
	Miami	33,600	33,200	99
Station Totals		166,700	164,600	98
Net Weekly Circulation (1986)				29,500
Average Daily Circulation (1986)				10,600

Ohio—Steubenville-Wheeling, WV

WTOV-TV

Ch. 9

Network Service: NBC.

Licensee: WTOV Inc., Box 9999, Steubenville, OH 43952.

Studios: Altamont Heights, Steubenville, OH; Hawley Bldg., Wheeling, WV.

Mailing Address: Box 9999, Steubenville, OH 43952.

Telephones: 614-282-0911, Steubenville; 304-232-0430, Wheeling.

TWX: 810-339-2574.

Technical Facilities: Channel No. 9 (186-192 MHz). Authorized power: 316-kw visual, 31.6-kw aural. Antenna: 950-ft. above av. terrain, 881-ft. above ground, 2041-ft. above sea level.

Latitude 40° 20' 32"
Longitude 80° 37' 14"

Transmitter: Altamont Heights, 1.3-mi. S of business center.

Satellite Earth Stations: Prodelin, 3.1-meter; Harris, 3-meter & 6-meter; Harris receivers.

News Service: AP.

Ownership: Television Station Partners, Ltd. partnership, 100%. TSP ownership: Ralph E. Becker, pres.; I. Martin Pompadur, v.p.-secy.; James McCreary, v.p.-treas.; GP Station Partners, a Ltd. partnership, gen. partner, Ltd. partners to be named. GP ownership: Martin Pompadur, gen. partner, 54%; Becker Management Corp., gen. partner, 23.143%; Eliot Stein Jr., gen. partner, 8.571%; 1345 Media Corp. & Rothschild Media Inc., 7.143% each. BMC ownership: Ralph E. Becker, pres., 100%. Stations are: WTOV-TV, Steubenville; WRDW-TV, Augusta, GA; WROC-TV, Rochester, NY; WEYI-TV, Saginaw, MI. Becker & Pompadur have interest in WBRE-TV, Wilkes-Barre, PA & WNWO-TV, Toledo, OH.

Began Operation: Dec. 10, 1953. Transfer of stations from WSTV Inc. and WPIT Inc. to United Printers & Publishers (name changed to Rust Craft Greeting Cards Inc.), approved by FCC Nov. 8, 1961 (Television Digest, Vol. 17:30, 33; 2:14). Sale to Ziff Corp. by Rust Craft approved by FCC May 10, 1978 (Vol. 17:26, 27, 36; 18:20, 41). Sale to present owners by Ziff approved by FCC Jan. 18, 1983 (Vol. 22:30).

Represented (sales): Petry Television Inc.

Represented (legal): McKenna, Wilkinson & Kittner.

Personnel:

RALPH BECKER, president.
BRETT CORNWELL, vice president & general manager.
BOB PALMER, news director.
TONI VENTRESCA, program & promotion manager.

Highest 30 Sec. Rate (Sept. 8, 1986): \$800.

Total Households: © MSI Consumer Market Data as of 1/1/86. TV Homes, TV% and Circulation © 1986 Arbitron. County coverage based on Arbitron study.

Net Weekly Circulation	State County	Total Households	TV Households	%
50% & Over	OHIO			
	Belmont	32,000	31,500	98
	Carroll	9,500	9,400	99
	Guernsey	15,900	15,500	97
	Harrison	6,500	6,400	98
	Jefferson	32,900	32,500	99
	Monroe	6,400	6,200	97
	Noble	4,200	4,000	95
	Tuscarawas	33,000	32,300	98
	WEST VIRGINIA			
	Brooke	10,600	10,600	100
	Hancock	14,600	14,600	100
	Marshall	15,000	14,900	99
Ohio	22,900	22,800	100	



Net Weekly Circulation	State County	Total Households	TV Households	%
50% & Over	Wetzel	7,900	7,800	99
	OHIO			
	Columbiana	41,700	41,100	99
	Coshocton	13,800	13,400	97
	PENNSYLVANIA			
	Beaver	73,700	72,800	99
	Greene	15,500	15,100	97
	Washington	81,600	80,300	98
	WEST VIRGINIA			
	Marion	25,200	25,000	99
	Preston	11,100	10,900	98
	Tucker	3,400	3,300	97
	Tyler	4,100	4,000	98
Between 5-24%	MARYLAND			
	Garrett	9,800	9,600	98
	OHIO			
	Stark	138,700	136,900	99
	PENNSYLVANIA			
	Allegheny	547,000	539,500	99
	Armstrong	30,600	30,000	98
	Butler	54,900	54,200	99
	Fayette	60,300	58,900	98
	Lawrence	38,800	38,100	98
	Westmoreland	147,400	145,500	99
	WEST VIRGINIA			
	Gilmer	3,000	2,900	97
Monongalia	28,900	28,500	99	
Pleasants	3,000	3,000	100	
Ritchie	4,500	4,400	98	
Station Totals		1,548,400	1,525,900	98
Net Weekly Circulation (1986)			377,100	
Average Daily Circulation (1986)			184,300	

Ohio—Toledo

WNWO-TV

(formerly WDHO-TV)

Ch. 24

Network Service: ABC.

Licensee: WNWO Associates, 7 W. 51st St., New York, NY 10019.

Studio: 300 S. Byrne Rd., Toledo, OH 43615.

Telephone: 419-535-0024.

Technical Facilities: Channel No. 24 (530-536 MHz). Authorized power: 4370-kw max. & 1410-kw horizontal visual, 437-kw max. & 141-kw horizontal aural. Antenna: 1390-ft. above av. terrain, 1437-ft. above ground, 2016-ft. above sea level.

Latitude 41° 40' 03"
Longitude 83° 21' 22"

Transmitter: W of Cousino Rd. at Arquette Rd., Oregon, OH.

Satellite Earth Stations: ADM, 6.1-meter; Andrew, 7.3-meter & 4.5-meter; Scientific-Atlanta & AvanteK receivers.

News Services: ABC, AP.

Ownership: Toledo Television Investors Ltd. Partnership, 100%; Television of Toledo Inc., gen. partner. TTI ownership: I. Martin Pompadur, chmn.-v.p.-secy. & Ralph E. Becker, pres., 50% each; James C. McCreary, treas. For other Pompadur & Becker interests, see Television Station Partners in Group Ownership of TV Stations. FCC approved sale to present owners by The First National Bank of Boston which took control from D. H. Overmyer Telecasting Co. Inc. Jan. 31, 1986 (Television Digest, Vol. 25:24).

Began Operation: May 3, 1966.

Represented (sales): Katz Television.

Represented (legal): McKenna, Wilkinson & Kittner.

Personnel:

WILLIAM J. SHOCK, vice president & general manager.
JAMES BOWE, director, engineering & operations.
ROBERT W. WARD, general sales manager.
BRYNN MEYERS, program director.
NANCY PRATT, data systems manager.
LUANN SHARP, news director.
SCOTT SHERIDAN, promotion director.
DENNIS JONES, production manager.

Rates: On request.

NETWORK BASE HOURLY RATE: \$850.

Total Households: © MSI Consumer Market Data as of 1/1/86. TV Homes, TV% and Circulation © 1986 Arbitron. County coverage based on Arbitron study.

Net Weekly Circulation	State County	Total Households	TV Households	%
50% & Over	OHIO			
	Allen	41,100	40,400	98
	Defiance	14,000	13,800	99
	Fulton	13,700	13,400	98
	Hancock	24,600	24,300	99
	Hardin	11,800	11,600	98
	Henry	10,300	10,200	99
	Lucas	177,800	175,800	99



Net Weekly Circulation	State County	Total Households	TV Households	%
50% & Over	Ottawa	15,000	14,800	99
	Putnam	10,900	10,700	98
	Sandusky	23,300	23,100	99
	Seneca	21,500	21,200	99
	Williams	13,700	13,400	98
	Wood	39,400	38,900	99
Wyandot	8,000	7,800	98	
Between 25-49%	MICHIGAN			
	Hillsdale	14,400	14,100	98
	Lenawee	30,400	30,000	99
Monroe	44,700	44,200	99	
Between 5-24%	MICHIGAN			
	Washtenaw	97,400	95,100	98
	OHIO			
	Auglaize	15,700	15,400	98
	Crawford	18,300	18,000	98
	Erie	29,700	29,300	99
	Huron	20,200	19,900	99
Paulding	7,400	7,300	99	
Van Wert	11,400	11,200	98	
Station Totals		714,700	703,900	98
Net Weekly Circulation (1986)			423,300	
Average Daily Circulation (1986)			220,000	

Ohio—Toledo

WTOL-TV

Ch. 11

Network Service: CBS.

Licensee: Cosmos Broadcasting Corp., 730 N. Summit St., Toledo, OH 43604.

Studios & Offices: 730 N. Summit St., Toledo, OH 43604.

Telephone: 419-248-1111.

Technical Facilities: Channel No. 11 (198-204 MHz). Authorized power: 316-kw visual, 38-kw aural. Antenna: 1000-ft. above av. terrain, 1046-ft. above ground, 1625-ft. above sea level.

Latitude 41° 40' 22"
Longitude 83° 22' 47"

Transmitter: Cedar Point, near Norden Rd., Oregon City, OH.

Multichannel TV Sound: Stereo only.

Satellite Earth Stations: 3 in operation; Scientific-Atlanta, 7-meter.

News Service: AP.

Ownership: Cosmos Broadcasting Corp. For other interests, see Group Ownership of TV Stations.

Began Operation: Dec. 5, 1958. Sale to present owner by Frazier Reams and associates approved March 10, 1965 by FCC (Television Digest, Vol. 4:46; 5:11).

Represented (sales): MMT Sales Inc.

Represented (legal): Dow, Lohnes & Albertson.

Represented (engineering): Lohnes & Culver.

Personnel:

GUY HEMPEL, vice president & general manager.
STEVE ISRAEL, program manager.
JOHN COTTINGHAM, general sales manager.
RITA WISSMAN, national sales manager.
WAYNE THING, production manager.
DONALD C. KENNEDY, business manager.
RICK GEVERS, news director.
PAUL LENTZ, engineering manager.

Highest 30 Sec. Rate: \$1500.

NETWORK BASE HOURLY RATE: \$2521.

Total Households: © MSI Consumer Market Data as of 1/1/86. TV Homes, TV% and Circulation © 1986 Arbitron. County coverage based on Arbitron study.

Net Weekly Circulation	State County	Total Households	TV Households	%
50% & Over	MICHIGAN			
	Lenawee	30,400	30,000	99
	Monroe	44,700	44,200	99
	OHIO			
	Crawford	18,300	18,000	98
	Defiance	14,000	13,800	99
	Fulton	13,700	13,400	98
	Hancock	24,600	24,300	99
	Henry	10,300	10,200	99
	Lucas	177,800	175,800	99



Net Weekly Circulation	State County	Total Households	TV Households	%
50% & Over	Ottawa	15,000	14,800	99
	Putnam	10,900	10,700	98
	Sandusky	23,300	23,100	99
	Seneca	21,500	21,200	99
	Williams	13,700	13,400	98
	Wood	39,400	38,900	99
	Wyandot	8,000	7,800	98
Between 25-49%	MICHIGAN			
	Hillsdale	14,400	14,100	98
	OHIO			
	Allen	41,100	40,400	98
	Erie	29,700	29,300	99
Between 5-24%	Hardin	11,800	11,600	98
	Huron	20,200	19,900	99
	MICHIGAN			
	Washtenaw	97,400	95,100	98
Station Totals	OHIO			
	Paulding	7,400	7,300	99
	Richland	48,200	47,500	99
Station Totals		735,800	724,800	98
Net Weekly Circulation (1986)				538,600
Average Daily Circulation (1986)				315,600

Ohio—Toledo

WTVG

Ch. 13

Network Service: NBC.

Licensee: SCI Holdings, 4247 Dorr St., Toledo, OH 43607.

Studio: 4247 Dorr St., Toledo, OH 43607.

Telephone: 419-531-1313. TWX: 810-442-1748.

Technical Facilities: Channel No. 13 (210-216 MHz). Authorized power: 316-kw visual, 18.2-kw aural. Antenna: Directional, 1000-ft. above av. terrain, 1049-ft. above ground, 1629-ft. above sea level.

Latitude 41° 41' 00"
Longitude 83° 24' 49"

Transmitter: 1701 North Stadium Road, Oregon, OH, 7-mi. NNE of Toledo.

Multichannel TV Sound: Stereo only.

Satellite Earth Stations: Scientific-Atlanta, 4.6-meter, 5-meter & 7-meter; Harris, 6.8-meter & 3-meter; Scientific-Atlanta, Harris & Microwave Associates receivers.

News Services: AP, CNN, NBC, Storer Washington Bureau, UPI.

Ownership: Storer Communications Inc. For other interests, see Group Ownership of TV Stations.

Began Operation: July 21, 1948.

Represented (sales): Storer Television Sales Inc.

Represented (legal): Warren Zwicky.

Represented (engineering): Jules Cohen & Associates.

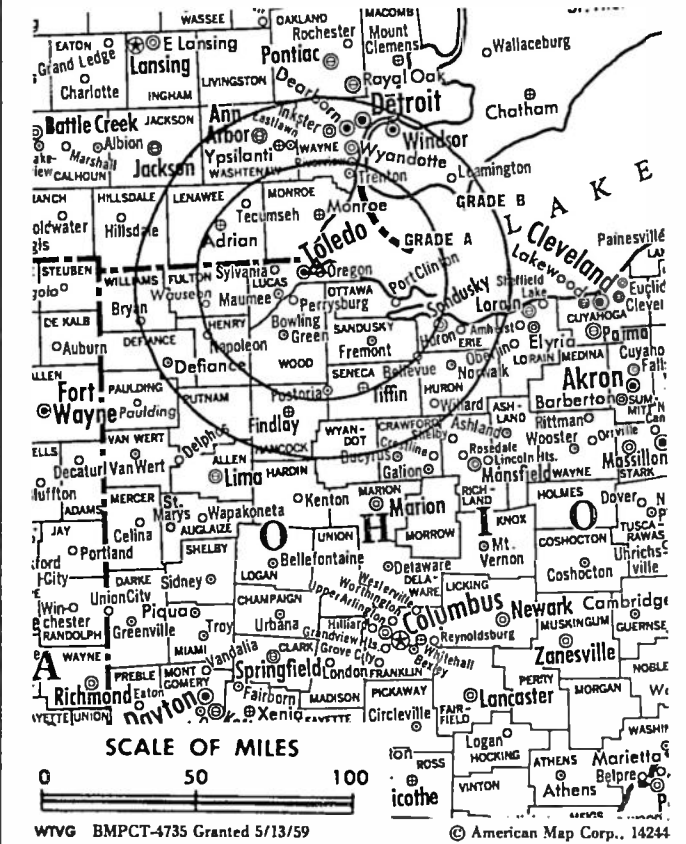
Personnel:

- H. W. (BUDDY) RAY, vice president & general manager.
- DOUGLAS SINN, director of sales.
- GEORGE CARLINO, national sales manager.
- MARSHA SCHROEDER, director of operations.
- DON SCHALLER, director of technical services.
- NEIL CARMEAN, director of news.
- BILL HARRIS, director of community affairs.
- VIKKI KENDALL, director of creative services.

Highest 30 Sec. Rate (Sept. 1, 1986): \$2500.

Total Households: © MSI Consumer Market Data as of 1/1/86. TV Homes, TV% and Circulation © 1986 Arbitron. County coverage based on Arbitron study.

Net Weekly Circulation	State County	Total Households	TV Households	%
50% & Over	MICHIGAN			
	Lenawee	30,400	30,000	99
	Monroe	44,700	44,200	99
	OHIO			
	Crawford	18,300	18,000	98
	Defiance	14,000	13,800	99
	Fulton	13,700	13,400	98
	Hancock	24,600	24,300	99
	Henry	10,300	10,200	99
	Lucas	177,800	175,800	99
Ottawa	15,000	14,800	99	
Putnam	10,900	10,700	98	



Net Weekly Circulation	State County	Total Households	TV Households	%
50% & Over	Sandusky	23,300	23,100	99
	Seneca	21,500	21,200	99
	Williams	13,700	13,400	98
	Wood	39,400	38,900	99
	Wyandot	8,000	7,800	98
Between 25-49%	MICHIGAN			
	Hillsdale	14,400	14,100	98
	OHIO			
	Allen	41,100	40,400	98
	Erie	29,700	29,300	99
Between 5-24%	Hardin	11,800	11,600	98
	Huron	20,200	19,900	99
	Richland	48,200	47,500	99
	MICHIGAN			
	Washtenaw	97,400	95,100	98
Station Totals	OHIO			
	Marion	24,400	24,100	99
	Morrow	9,900	9,800	99
	Paulding	7,400	7,300	99
Station Totals		770,100	758,700	98
Net Weekly Circulation (1986)				517,000
Average Daily Circulation (1986)				307,800

Ohio—Toledo

WUPW

Ch. 36

Network Service: None, independent.

Licensee: Toledo Television Ltd. Partnership, Four SeaGate, Toledo, OH 43604.

Studio: Four SeaGate, Toledo.

Telephone: 419-244-3600.

Technical Facilities: Channel No. 36 (602-608 MHz). Authorized power: 2040-kw max. & 1033-kw horizontal visual, 206-kw max. & 103-kw horizontal aural. Antenna: 1220-ft. above av. terrain, 1253-ft. above ground, 1849-ft. above sea level.

Latitude 41° 39' 21"
Longitude 83° 26' 40"

Transmitter: 1.7-mi. E of Toledo.

Multichannel TV Sound: Stereo only.

Satellite Earth Stations: AFC, 7-meter; Uniden 3.6-meter; Microdyne receivers.

Ownership: Toledo Telecasting Inc., gen. partner, 70%; Toledo Investors Ltd. Partnership, Ltd. partner, 30%. TTI ownership: Independent Bcstg. Corp., 42%; Arthur M. Dorfner, 19%; Securities Inc., 10.5%; William C. Mitchell, 14.3%; Pamela A. Fruth, 4%; Barbara R. Glowacki, 5%. SI ownership: Richard D. Arnos, pres., 54.2%; George E. Dembry, v.p.-treas., 0.4%; Rolland G. Arnos, 44.1%; 10 others. TILP ownership: Jefferson Investment Ltd. Partnership, gen. partner, 25%; Jason Shrinisky, James Weitzman, Bruce Eisen, Ltd. partners. JILP ownership: IFA Ltd. Partnership, gen. partner; 29 Ltd. partners.

Began Operation: Sept. 22, 1985.

Represented (sales): Blair Television.

Represented (legal): Shrinisky, Weitzman & Eisen.

Represented (engineering): Jansky & Bailey.

Personnel:

LARRY BLUM, general manager.
JAMES MacDONALD, general sales manager.
DENIS C. KATELL, program director.
STEVEN W. PUNTIERI, chief engineer.

Highest One Hour Rate: \$5000.

Highest 30 Sec. Rate: \$1000.

Total Households: © MSI Consumer Market Data as of 1/1/86. TV Homes, TV% and Circulation © 1986 Arbitron. County coverage based on Arbitron study.

Net Weekly Circulation	State County	Total Households	TV Households	%
Between 25-49%	OHIO			
	Fulton	13,700	13,400	98
	Lucas	177,800	175,800	99
	Sandusky	23,300	23,100	99



Net Weekly Circulation	State County	Total Households	TV Households	%
Between 25-49%	Wood	39,400	38,900	99
Between 5-24%	MICHIGAN			
	Hillsdale	14,400	14,100	98
	Lenawee	30,400	30,000	99
	Monroe	44,700	44,200	99
OHIO	Defiance	14,000	13,800	99
	Hancock	24,600	24,300	99
	Hardin	11,800	11,600	98
	Henry	10,300	10,200	99
	Huron	20,200	19,900	99
	Ottawa	15,000	14,800	99
	Putnam	10,900	10,700	98
	Seneca	21,500	21,200	99
Williams	13,700	13,400	98	
Wyandot	8,000	7,800	98	
Station Totals		493,700	487,200	98
Net Weekly Circulation (1986)			100,900	
Average Daily Circulation (1986)			42,400	

Ohio-Youngstown

WFMJ-TV

Ch. 21

Network Service: NBC.

Licensee: WFMJ-TV Inc., 101 W. Boardman St., Youngstown, OH 44503.

Studio: 101 W. Boardman St., Youngstown, OH 44503.

Telephone: 216-744-8611. TWX: 810-435-2909.

Technical Facilities: Channel No. 21 (512-518 MHz). Authorized power: 3720-kw max. & 955-kw horizontal visual, 375-kw max. & 97.7-kw horizontal aural. Antenna: 990-ft. above av. terrain, 1085-ft. above ground, 2118-ft. above sea level.

Latitude 41° 04' 46"
Longitude 80° 38' 25"

Transmitter: Mabel St.

AM Affiliate: WFMJ, 5-kw, 1390 kHz (NBC).

News Service: UPI.

Ownership: The Vincicator Printing Co. Elizabeth M. Brown, 82.13%; Betty J. H. Brown, 12.07%; Mark A. Brown, 4%.

Began Operation: March 8, 1953 on Channel 73. On May 5, 1954, FCC approved sale by Polan Industries of CP and equipment for Ch. 21 to WFMJ-TV (Television Digest, Vol. 10:19). Began operation on Ch. 21 Aug. 7, 1954.

Represented (sales): Blair Television.

Represented (legal): Fisher, Wayland, Cooper & Leader.

Represented (engineering): Carl E. Smith Consulting Engineers.

Personnel:

BETTY J. H. BROWN, president.
KATHIE BRICKMAN, traffic manager.
JOAN HARRISON, film director.
LARRY OLESON, chief engineer.

Highest One Hour Rate: \$6000.

Highest 30 Sec. Rate: \$700.

NETWORK BASE HOURLY RATE: \$725.

Total Households: © MSI Consumer Market Data as of 1/1/86. TV Homes, TV% and Circulation © 1986 Arbitron. County coverage based on Arbitron study.

Net Weekly Circulation	State County	Total Households	TV Households	%
50% & Over	OHIO			
	Columbiana	41,700	41,100	99
	Mahoning	103,400	102,300	99
	Trumbull	88,300	87,300	99
	PENNSYLVANIA			
	Lawrence	38,800	38,100	98
	Mercer	46,800	46,000	98



Net Weekly Circulation	State County	Total Households	TV Households	%
Between 25-49%	PENNSYLVANIA			
	Crawford	33,200	32,400	98
Between 5-24%	OHIO			
	Ashtabula	37,600	37,000	98
	Carroll	9,500	9,400	99
	Jefferson	32,900	32,500	99
	Portage	48,100	47,600	99
	Stark	138,700	136,900	99
	PENNSYLVANIA			
	Beaver	73,700	72,800	99
	Butler	54,900	54,200	99
	Clarion	15,300	15,000	98
	Venango	24,000	23,300	97
	WEST VIRGINIA			
	Hancock	14,600	14,600	100
Station Totals		801,500	790,500	98
Net Weekly Circulation (1986)			330,000	
Average Daily Circulation (1986)			191,800	

Ohio—Youngstown

WKBN-TV

Ch. 27

Network Service: CBS.

Licensee: WKBN Broadcasting Corp., 3930 Sunset Blvd., Youngstown, OH 44501.

Studio: 3930 Sunset Blvd., Youngstown, OH 44501.

Telephone: 216-782-1144. TWX: 810-435-2825.

Technical Facilities: Channel No. 27 (548-554 MHz). Authorized power: 865-kw visual, 86.5-kw aural. Antenna: 1430-ft. above av. terrain, 1432-ft. above ground, 2535-ft. above sea level.

Latitude 41° 03' 28"
Longitude 80° 38' 42"

Transmitter: 3930 Sunset Blvd.

Satellite Earth Stations: Comtech, 5-meter; RCA Americom Ku-band; Pinzone receivers.

AM Affiliate: WKBN, 5-kw, 570 kHz (CBS).

FM Affiliate: WKBN-FM, 4.5-kw, 98.9 MHz (No. 255), 1370-ft.

News Service: UPI.

Ownership: The W. P. Williamson Family, 100%. W. P. Williamson III, pres.; David Stewart, treas.; Ruth L. Cruikshank, secy.

Began Operation: Jan. 11, 1953. W. P. Williamson Jr. increased holdings from 60 to 100% in 1958 by purchasing 40% held by publisher of Cleveland Plain Dealer and News for undisclosed amount and retiring stock to treasury (Television Digest, Vol. 14:34).

Represented (sales): Katz Television.

Represented (legal): Bryan, Cave, McPheeters & McRoberts.

Represented (engineering): David Steel & Associates.

Personnel:

W. P. WILLIAMSON JR., chairman.
W. P. WILLIAMSON III, president.
WILLIAM F. DECKER, television station manager.
C. RICHARD WADE, sales manager.
NORMAN BERGER, television program director & film buyer.
E. LANNY NASS, director of engineering.
RICHARD CHISHOLM, studio engineering manager.

Highest 30 Sec. Rate (July 17, 1985): \$1000.

NETWORK BASE HOURLY RATE: \$870.

Total Households: © MSI Consumer Market Data as of 1/1/86. TV Homes, TV% and Circulation © 1986 Arbitron. County coverage based on Arbitron study.

Net Weekly Circulation	State County	Total Households	TV Households	%
50% & Over	OHIO			
	Columbiana	41,700	41,100	99
	Mahoning	103,400	102,300	99
	Trumbull	88,300	87,300	99
	PENNSYLVANIA			
	Lawrence	38,800	38,100	98



Net Weekly Circulation	State County	Total Households	TV Households	%
50% & Over	Mercer	46,800	46,000	98
Between 25-49%	OHIO			
	Portage	48,100	47,600	99
Between 5-24%	OHIO			
	Ashtabula	37,600	37,000	98
	Carroll	9,500	9,400	99
	Geauga	25,400	25,000	98
	Harrison	6,500	6,400	98
	Jefferson	32,900	32,500	99
	Stark	138,700	136,900	99
	PENNSYLVANIA			
	Beaver	73,700	72,800	99
	Butler	54,900	54,200	99
	Crawford	33,200	32,400	98
	Venango	24,000	23,300	97
	WEST VIRGINIA			
	Brooke	10,600	10,600	100
	Hancock	14,600	14,600	100
Station Totals		828,700	817,500	98
Net Weekly Circulation (1986)			370,900	
Average Daily Circulation (1986)			213,400	

Ohio—Youngstown

WYTV

Ch. 33

Network Service: ABC.

Licensee: Youngstown Bcstg. Co. Inc., 3800 Shady Run Rd., Youngstown, OH 44502.

Studio: 3800 Shady Run Rd., Youngstown, OH 44502.

Telephone: 216-783-2930. TWX: 810-435-2816.

Technical Facilities: Channel No. 33 (584-590 MHz). Authorized power: 912-kw max. & 550-kw horizontal visual, 182.4-kw max. & 110-kw horizontal aural. Antenna: 557-ft. above av. terrain, 638-ft. above ground, 1666-ft. above sea level.

Latitude 41° 03' 43"
Longitude 80° 38' 07"

Transmitter: 3800 Shady Run Rd., Youngstown.

Satellite Earth Stations: Andrew, 4.5-meter & 7.3-meter; Microdyne, 7-meter; Paracclipse, 3.6-meter; RCA Americom Ku-band; Avantek, Earth Terminals & Microdyne receivers.

News Service: AP.

Ownership: A. Richard Benedek, pres., 100%. Benedek owns WBKO(TV), Bowling Green, KY; KDLH-TV, Duluth, MN; has interest in WTAP-TV, Parkersburg, WV & is buying KHQA-TV, Hannibal, MO-Quincy, IL.

Began Operation: April 4, 1953 as New Castle outlet, but left air Jan. 14, 1955, awaiting FCC action on petition to move transmitter to Youngstown, OH. Resumed operation Oct. 30, 1957 from present transmitter site (Television Digest, Vol. 13:44). Changed to Ch. 33 operation in Youngstown Nov. 26, 1959 (Vol. 15:48). Sale to WKST-TV Inc. (wholly-owned by Communications Industries Corp.) by Samuel Townsend approved April 12, 1961 (Vol. 16:39; 17:16). Sale to Edwin G. Richter Jr., Edgewood Investment, Adam Young, Howard D. Duncan Jr., et al., approved Feb. 5, 1965 (Vol. 4:47; 5:7). Sale to Adams-Russell Co. approved Sept. 2, 1970 (Vol. 10:36). Sale to A. Richard Benedek & Robert L. Dudley approved April 15, 1983 (Vol. 22:32). Sale of Dudley's 50% to Benedek approved Nov. 25, 1985.

Represented (sales): Seltel Inc.

Represented (legal): Wilner & Scheiner.

Personnel:

GEOFFREY PEARCE, vice president & general manager.
JOSEPH DOBOSH, general sales manager.
DOROTHY M. HILL, station controller.
FRANK MARAFIOTE, program director.
ARTHUR TAYLOR, chief engineer.
JACK BOWE, news director.

Highest 30 Sec. Rate (July 8, 1986): \$950.

NETWORK BASE HOURLY RATE: \$600.

Total Households: © MSI Consumer Market Data as of 11/86. TV Homes, TV% and Circulation © 1986 Arbitron. County coverage based on Arbitron study.

Net Weekly Circulation	State County	Total Households	TV Households	%
50% & Over	OHIO			
	Columbiana	41,700	41,100	99
	Mahoning	103,400	102,300	99
	Trumbull	88,300	87,300	99



Net Weekly Circulation	State County	Total Households	TV Households	%
50% & Over	PENNSYLVANIA			
	Lawrence	38,800	38,100	98
	Mercer	46,800	46,000	98
Between 25-49%	WEST VIRGINIA			
	Hancock	14,600	14,600	100
	Ohio	22,900	22,800	100
Between 5-24%	OHIO			
	Belmont	32,000	31,500	98
	Carroll	9,500	9,400	99
	Harrison	6,500	6,400	98
	Jefferson	32,900	32,500	99
	Portage	48,100	47,600	99
	Stark	138,700	136,900	99
PENNSYLVANIA	Beaver	73,700	72,800	99
	Butler	54,900	54,200	99
	Clarion	15,300	15,000	98
	Crawford	33,200	32,400	98
	Venango	24,000	23,300	97
WEST VIRGINIA	Brooke	10,600	10,600	100
	Marshall	15,000	14,900	99
	Station Totals	850,900	839,700	98
Net Weekly Circulation (1986)			327,000	
Average Daily Circulation (1986)			181,500	

Ohio—Zanesville

WHIZ-TV

Ch. 18

Network Service: NBC.

Licensee: Southeastern Ohio Television System, Downerd Rd., Zanesville, OH 43701.

Studio: Downerd Rd., Zanesville, OH 43701.

Telephones: 614-452-5431 (office); 614-453-0361 (studio).

Technical Facilities: Channel No. 18 (494-500 MHz). Authorized power: 588-kw visual, 58.8-kw aural. Antenna: 533-ft. above av. terrain, 477-ft. above ground, 1387-ft. above sea level.

Latitude 39° 55' 42"
Longitude 81° 59' 06"

Transmitter: Downerd Rd. & Downerd Ave., Zanesville, OH.

Satellite Earth Stations: Scientific-Atlanta, 6-meter; Scientific-Atlanta & Pinzone receivers.

Multichannel TV Sound: Stereo only.

AM Affiliate: WHIZ, 1-kw (0.25-kw, night), 1240 kHz (NBC).

FM Affiliate: WHIZ-FM, 20-kw, 102.5 MHz (No. 273), 490-ft.

News Services: AP, NBC, NIWS.

Ownership: Norma Jean Littick, 83%; Ernest B. Graham, 11%; John Graham & Ernest Graham Jr., 3% each.

Began Operation: May 23, 1953.

Represented (sales): Katz Television; Regional Reps Corp. (Ohio); Creative Broadcast Representatives Inc. (Canada).

Represented (legal): Dempsey & Koplovitz.

Represented (engineering): Moffet, Larson & Johnson, P.C.

Personnel:

ALLAN LAND, vice president & general manager.
VAN VANNELLI, sales manager.
C. E. HARTMEYER, chief engineer.
BARBARA MITTER, director of programs.
FRANKLIN YOUNG, film operation manager.
GARY EARICH, production manager.

Highest 30 Sec. Rate (Sept. 26, 1986): \$375.

NETWORK BASE HOURLY RATE: \$175.

Total Households: © MSI Consumer Market Data as of 1/1/86. TV Homes, TV% and Circulation © 1986 Arbitron. County coverage based on Arbitron study.



WHIZ-TV BPCT-3305 Granted 4/13/64 © American Map Corp., 14244

Net Weekly Circulation	State County	Total Households	TV Households	%
50% & Over	OHIO			
	Morgan	5,400	5,200	96
	Muskingum	31,500	30,900	98
Between 25-49%	OHIO			
	Coshocton	13,800	13,400	97
	Guernsey	15,900	15,500	97
	Noble	4,200	4,000	95
	Perry	11,600	11,400	98
Between 5-24%	OHIO			
	Fairfield	35,600	35,200	99
	Licking	46,300	45,700	99
Station Totals		164,300	161,300	98
Net Weekly Circulation (1986)				60,100
Average Daily Circulation (1986)				34,300

Ohio

**WKRC-TV, Cincinnati
(Arbitron Data Continued)**

Net Weekly Circulation	State County	Total Households	TV Households	%
Between 5-24%	OHIO			
	Champaign	12,800	12,600	98
	Darke	20,300	20,000	99
	Fayette	10,100	9,900	98
	Greene	45,700	45,100	99
	Miami	33,600	33,200	99
	Pike	8,800	8,500	97
	Shelby	15,400	15,200	99

**WXIX-TV, Cincinnati
(Arbitron Data Continued)**

Net Weekly Circulation	State County	Total Households	TV Households	%
Between 5-24%	KENTUCKY			
	Bath	3,700	3,600	97
	Fleming	4,600	4,500	98
	Henry	4,700	4,700	100
	Lewis	5,100	5,000	98
	Madison	18,400	18,100	98
	Nicholas	2,600	2,600	100
	Powell	3,900	3,800	97
	Shelby	8,700	8,600	99
	OHIO			
	Allen	41,100	40,400	98
	Fayette	10,100	9,900	98
	Hardin	11,800	11,600	98
	Lawrence	23,800	23,300	98
	Licking	46,300	45,700	99
	Logan	15,300	15,000	98
	Shelby	15,400	15,200	99
	Van Wert	11,400	11,200	98
	WEST VIRGINIA			
Wayne	17,000	16,800	99	

**WLWT, Cincinnati
(Arbitron Data Continued)**

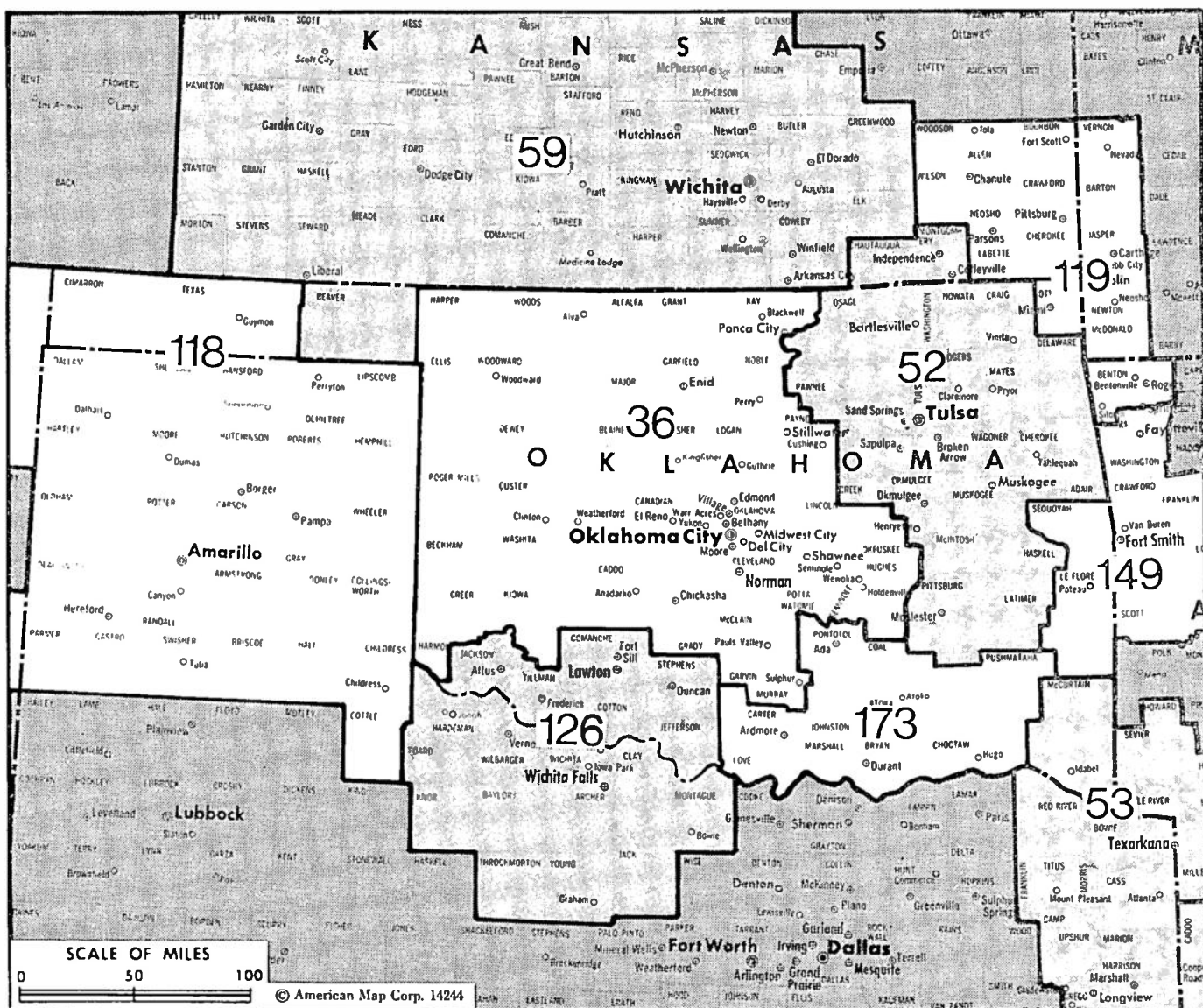
Net Weekly Circulation	State County	Total Households	TV Households	%
Between 5-24%	OHIO			
	Champaign	12,800	12,600	98
	Darke	20,300	20,000	99
	Fayette	10,100	9,900	98
	Greene	45,700	45,100	99
	Lawrence	23,800	23,300	98
	Mercer	13,100	12,900	98
	Miami	33,600	33,200	99
	Montgomery	219,600	217,400	99
	Ross	23,700	23,200	98
	Scioto	31,400	30,700	98

*Media Brokerage Specialist
CATV, TV and Radio*

**THE
TED HEPBURN
COMPANY**

*Ted Hepburn, President Todd Hepburn, Vice-President
325 Garden Road, Palm Beach, Florida 33480
P.O. Box 42401, Cincinnati, Ohio 45242*

Oklahoma



Market	Arbitron ADI TV Households	Rank	Market Area Commercial TV Stations
Oklahoma City, OK	611,100	36	KAUT (43), KGMC (34), KOCO-TV (5), KOKH-TV (25), KTBO-TV (14), KTVY (4), KWTY (9), KGCTV (41), KJRH (2), KOKI-TV (23), KOTV (6), KTUL-TV (8), KWHB (47)
Tulsa, OK	459,100	52	KLMG-TV (51), KMSS-TV (33), KSLA-TV (12), KTAL-TV (6), KTBS-TV (3)
Shreveport, LA-Texarkana, TX	442,800	53	KAKE-TV (10), KAYS-TV (7), KLBY (4), KLOE-TV (10), KSAS-TV (24), KSNC (2), KSNB (11), KSNK (8), KSNW (3), KTVC (6), KUPK-TV (13), KWCH-TV (12)
Wichita-Hutchinson, KS	419,300	59	KAMR-TV (4), KCIT (14), KFDA-TV (10), KVII-TV (7), KVUJ-TV (8)
Amarillo, TX	174,800	118	KOAM-TV (7), KODE-TV (12), KSNF (16)
Joplin, MO-Pittsburg, KS	174,100	119	KAUZ-TV (6), KFDX-TV (3), KJTL (18), KSWO-TV (7)
Wichita Falls-Lawton, OK	161,600	126	KFSM-TV (5), KHBS (40), KPOM-TV (24), KTVP (29)
Fort Smith, AR	135,700	149	KTEN (10), KXII (12)
Ardmore-Ada, OK	74,800	173	

State Cross Reference List

Communities That Receive Programs of Stations That are Located Elsewhere

KAUZ-TV, Lawton	See Wichita Falls, TX
KFDX-TV, Lawton	See Wichita Falls, TX

Oklahoma Station Status as of October 1, 1986

	VHF	UHF	TOTAL
Commercial Television Stations	10	7	17
Educational Television Stations	4	0	4
			21

Oklahoma—Ada-Ardmore

KTEN

Ch. 10

Network Service: ABC, NBC.

Licensee: Eastern Oklahoma Television Co. Inc., Ada, OK 74820.

Studio: 1600 Arlington St., Ada, OK 74820.

Telephones: 405-332-3311; 405-924-6340. TWX: 910-830-6740.

Mailing Address: Box 1425, Durant, OK 74702.

Technical Facilities: Channel No. 10 (192-198 MHz). Authorized power: 316-kw visual, 31.6-kw aural. Antenna: 1460-ft. above av. terrain, 1458-ft. above ground, 2338-ft. above sea level.

Latitude 34° 21' 34"
Longitude 96° 33' 34"

Transmitter: 6-mi., 225° SSW, near Bromide, OK.

Satellite Earth Stations: Prodelin, 5-meter; Prodelin receivers.

News Services: ABC, AP.

Ownership: TV 10 Inc., gen. partner, 23%; Lloyd A. Wheeler, John C. Massey, David E. Webb & Philip Stumpff, Ltd. partners, 18% each; Tom L. Johnson, Ltd. partner, 1%. TV10 ownership: Tom L. Johnson, pres.-treas., 100%; Peggy J. Johnson, secy. Johnson & Webb have interest in KOBKK, Paris, TX.

Began Operation: April 28, 1954. Sale to present owner by Bill Hoover, et al., approved by FCC Jan. 25, 1985.

Represented (sales): Katz Television.

Personnel:

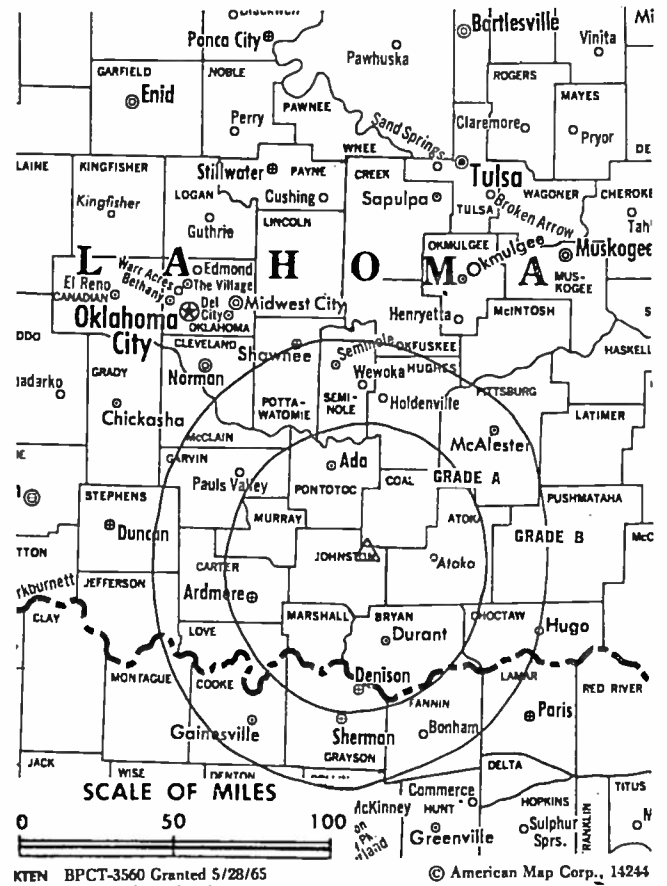
TOM L. JOHNSON, president & general manager.

Highest 30 Sec. Rate: \$200.

NETWORK BASE HOURLY RATE: \$700.

Total Households: © MSI Consumer Market Data as of 1/1/86. TV Homes, TV% and Circulation © 1986 Arbitron. County coverage based on Arbitron study.

Net Weekly Circulation	State County	Total Households	TV Households	%
50% & Over	OKLAHOMA			
	Atoka	4,900	4,800	98
	Bryan	13,000	12,700	98
	Carter	18,300	18,100	99
	Choctaw	6,500	6,300	97
	Coal	2,400	2,400	100
	Hughes	6,000	5,900	98
	Johnston	4,200	4,100	98
	Marshall	5,200	5,100	98
	Murray	5,300	5,300	100
	Pittsburg	16,700	16,400	98
	Pontotoc	13,800	13,700	99
	Pushmataha	5,300	5,100	96



Net Weekly Circulation	State County	Total Households	TV Households	%
Between 25-49%	OKLAHOMA			
	Garvin	12,100	12,000	99
	Latimer	3,900	3,800	97
	Love	3,400	3,300	97
	Seminole	11,300	11,200	99
Between 5-24%	TEXAS			
	Grayson	36,800	36,300	99
	OKLAHOMA			
	Mc Curtain	13,600	13,200	97
	Pottawatomie	23,900	23,600	99
	TEXAS			
	Cooke	11,300	11,200	99
	Delta	1,900	1,900	100
	Fannin	10,200	10,000	98
	Lamar	17,500	16,900	97
Red River	6,500	6,300	97	
Station Totals		254,000	249,600	98
Net Weekly Circulation (1986)				112,100
Average Daily Circulation (1986)				56,100

Oklahoma—Ardmore & Sherman -Denison, Texas

KXII

Ch. 12

Network Service: CBS & NBC.

Licensee: Texoma Broadcasters Inc., Box 1175, Sherman, TX 75090.

Studios: Hwy. 75 N., midway between Sherman & Denison; 2624 S. Commerce, Ardmore, OK.

Mailing Address: Box 1175, Sherman, TX 75090.

Telephone: 214-892-8123, Sherman; 405-223-0946, Ardmore.

TWX: 510-874-3402.

Technical Facilities: Channel No. 12 (204-210 MHz). Authorized power: 222-kw visual, 22.2-kw aural. Antenna: 1777-ft. above av. terrain, 1694-ft. above ground, 2584-ft. above sea level.

Latitude 34° 01' 58"
Longitude 96° 48' 00"

Transmitter: 5-mi. SSW of Madill.

Satellite Earth Stations: 5 in operation; Scientific-Atlanta, 7-meter & 4.6-meter; M/A-Com, Pinzone & Scientific-Atlanta receivers.

News Services: CBS, UPI.

Ownership: See KLFY-TV, Lafayette, LA.

Began Operation: Aug. 12, 1956. Sale to present owners by John E. Riesen, executor for estate of founder John F. Easley approved June 17, 1959 by FCC (Television Digest, Vol. 15:17, 23, 25).

Represented (sales): Seltel Inc.

Represented (legal): Cordon & Kelly.

Personnel:

M. N. BOSTICK, president.
RICHARD D. ADAMS, general manager.
BRUCE STIDHAM, production manager.
DENNIS KITE, chief engineer.

Highest 30 Sec. Rate: \$475.

NETWORK BASE HOURLY RATE: \$1000.

Total Households: © MSI Consumer Market Data as of 1/1/86. TV Homes, TV% and Circulation © 1986 Arbitron. County coverage based on Arbitron study.

Net Weekly Circulation	State County	Total Households	TV Households	%
50% & Over	OKLAHOMA			
	Atoka	4,900	4,800	98
	Bryan	13,000	12,700	98
	Carter	18,300	18,100	99
	Choctaw	6,500	6,300	97
	Coal	2,400	2,400	100
	Johnston	4,200	4,100	98
	Love	3,400	3,300	97
	Marshall	5,200	5,100	98
	Murray	5,300	5,300	100
	Pushmataha	5,300	5,100	96



Net Weekly Circulation	State County	Total Households	TV Households	%
50% & Over	TEXAS			
	Grayson	36,800	36,300	99
	Lamar	17,500	16,900	97
Between 25-49%	OKLAHOMA			
	Pontotoc	13,800	13,700	99
	TEXAS			
	Cooke	11,300	11,200	99
	Fannin	10,200	10,000	98
Between 5-24%	OKLAHOMA			
	Garvin	12,100	12,000	99
	Hughes	6,000	5,900	98
	Jefferson	3,500	3,500	100
	Pittsburg	16,700	16,400	98
	Stephens	18,500	18,300	99
	TEXAS			
	Delta	1,900	1,900	100
	Hunt	23,700	23,300	98
	Montague	7,400	7,300	99
Station Totals		247,900	243,900	98
Net Weekly Circulation (1986)			117,600	
Average Daily Circulation (1986)			70,700	

Oklahoma—Lawton

KSWO-TV

Ch. 7

(Also serves Wichita Falls, TX)

Network Service: ABC.

Licensee: KSWO-TV Co. Inc., Box 708, Lawton, OK 73502.

Studio: Administration Bldg., 3-mi. E of Lawton.

Mailing Address: Box 708, Lawton, OK 73502.

Telephone: 405-355-7000. TWX: 910-836-3600.

Technical Facilities: Channel No. 7 (174-180 MHz). Authorized power: 316-kw visual, 63.1-kw aural. Antenna: 1050-ft. above av. terrain, 1059-ft. above ground, 2199-ft. above sea level.

Latitude 34° 12' 55"
Longitude 98° 43' 13"

Transmitter: Grandfield, OK, near Wichita Falls, TX.

Satellite Earth Stations: 8 in operation.

AM Affiliate: KSWO, 1-kw, 1380 kHz (ABC).

News Services: ABC, UPI, CNN.

Ownership: R. H. Drewry, 69%; T. R. Warkentin Estate (Lawton Burton, executor), 15.5%; Edith Scott, 15.5%. Licensee owns 90% of KRHD-AM-FM, Duncan, OK. Drewry & the Warkentin estate are stockholders in KFDA-TV, Amarillo, TX.

Began Operation: March 8, 1953.

Represented (sales): Petry Television Inc.

Personnel:

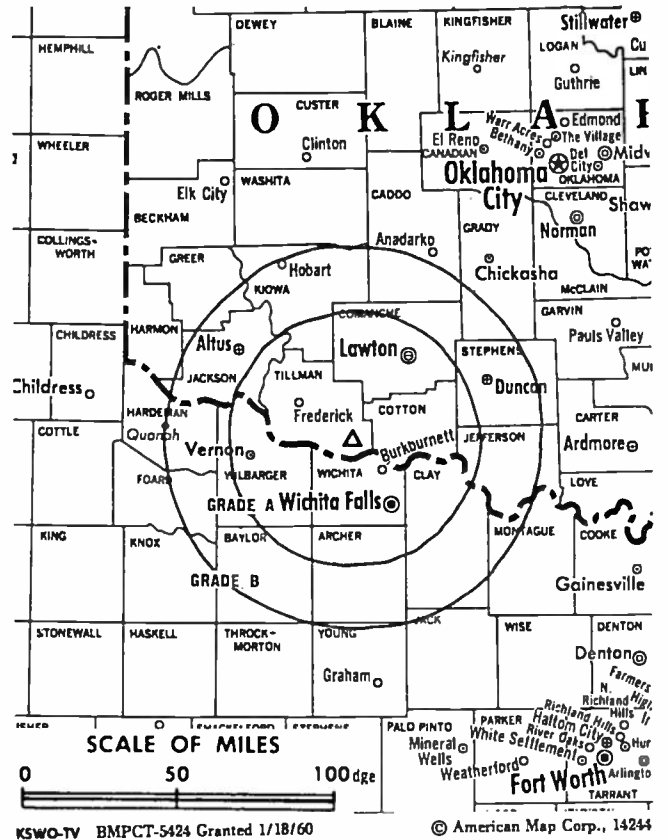
R. H. DREWRY, president.
LARRY PATTON, general manager.
JIMMY LOCKERD, chief engineer.

Highest 30 Sec. Rate: \$300.

NETWORK BASE HOURLY RATE: \$425.

Total Households: © MSI Consumer Market Data as of 1/1/86. TV Homes, TV% and Circulation © 1986 Arbitron. County coverage based on Arbitron study.

Net Weekly Circulation	State County	Total Households	TV Households	%
50% & Over	OKLAHOMA			
	Comanche	37,400	37,100	99
	Cotton	3,300	3,300	100
	Greer	3,100	3,000	97
	Harmon	1,800	1,800	100
	Jackson	11,100	11,000	99
	Jefferson	3,500	3,500	100
	Kiowa	5,500	5,400	98
	Stephens	18,500	18,300	99
	Tillman	4,700	4,600	98
	TEXAS			
	Archer	3,000	3,000	100
	Baylor	2,000	2,000	100
Clay	4,100	4,100	100	
Foard	900	900	100	



Net Weekly Circulation	State County	Total Households	TV Households	%
50% & Over	Hardeman	2,500	2,500	100
	Knox	1,900	1,900	100
	Throckmorton	900	900	100
	Wichita	45,100	44,800	99
	Wilbarger	6,200	6,200	100
Between 25-49%	OKLAHOMA			
	Caddo	12,600	12,400	98
	Washita	6,000	5,900	98
	TEXAS			
	Cottle	1,200	1,200	100
Montague	7,400	7,300	99	
Young	8,600	8,500	99	
Between 5-24%	OKLAHOMA			
	Beckham	9,500	9,300	98
	Custer	12,400	12,200	98
	Johnston	4,200	4,100	98
	Love	3,400	3,300	97
	TEXAS			
Jack	3,100	3,100	100	
Shackelford	1,800	1,800	100	
Station Totals		225,700	223,400	98
Net Weekly Circulation (1986)				150,600
Average Daily Circulation (1986)				90,000

Oklahoma—Oklahoma City

KAUT

Ch. 43

Network Service: None, independent.

Licensee: Rollins Telecasting Inc., Box 14843, Oklahoma City, OK 73113.

Studio: 11901 N. Eastern Ave., Oklahoma City, OK 73113.

Mailing Address: Box 14843, Oklahoma City, OK 73113.

Telephone: 405-478-4300.

Technical Facilities: Channel No. 43 (644-650 MHz). Authorized power: 1950-kw max. & 1070-kw horizontal visual, 195-kw max. & 107-kw horizontal aural. Antenna: 1560-ft. above av. terrain, 1596-ft. above ground, 2704-ft. above sea level.

Latitude 35° 35' 22"
Longitude 97° 29' 03"

Transmitter: 11901 N. Eastern Ave., Oklahoma City.

Satellite Earth Stations: 3 in operation; transmit/receive; Scientific-Atlanta, 7-meter & 10-meter; RCA & Scientific-Atlanta receivers.

News Services: CNN, NOAA.

Ownership: Rollins Telecasting Inc. For other interests, see Rollins Communications in Group Ownership of TV Stations. Note: Sale to Heritage Communications Inc. pends.

Began Operation: Sept. 24, 1980. Sale to present owner by Ina S. Autry Estate, Gene Autry & Stanley B. Schneider, co-executors was approved by FCC April 10, 1985.

Represented (sales): Petry Television Inc.

Represented (legal): Pepper & Corazzini.

Represented (engineering): Jules Cohen & Associates.

Personnel:

DON RICHARDS, general manager.
JOHN RIGGLE, general sales manager.
MOIRA MATTHIS, public affairs director.
DWAYNE MAGGART, chief engineer.

Highest 30 Sec. Rate (July 30, 1986): \$1500.

Total Households: © MSI Consumer Market Data as of 1/1/86. TV Homes, TV% and Circulation © 1986 Arbitron. County coverage based on Arbitron study.

Net Weekly Circulation	State County	Total Households	TV Households	%
50% & Over	OKLAHOMA			
	Canadian	25,200	25,000	99
	Kingfisher	5,800	5,800	100
	Lincoln	12,100	12,000	99
	McClain	9,000	8,900	99
Between 25-49%	OKLAHOMA			
	Blaine	5,800	5,700	98
	Caddo	12,600	12,400	98
	Cleveland	58,900	58,200	99
	Dewey	2,500	2,500	100
	Garfield	26,300	26,000	99
	Garvin	12,100	12,000	99



KAUT BMPCT-800730KF Granted 9/10/80

© American Map Corp., 14244

Net Weekly Circulation	State County	Total Households	TV Households	%
Between 25-49%	Grady	17,200	17,000	99
	Grant	2,700	2,700	100
	Logan	11,300	11,200	99
	Murray	5,300	5,300	100
	Noble	4,900	4,900	100
	Oklahoma	247,000	245,000	99
	Payne	25,000	24,700	99
	Pontotoc	13,800	13,700	99
	Pottawatomie	23,900	23,600	99
	Seminole	11,300	11,200	99
	Washita	6,000	5,900	98
Between 5-24%	OKLAHOMA			
	Alfalfa	2,900	2,900	100
	Creek	25,200	24,800	99
	Custer	12,400	12,200	98
	Kay	21,000	20,800	99
	Kiowa	5,500	5,400	98
	Major	3,600	3,500	97
	Okfuskee	4,700	4,600	98
Pawnee	7,000	6,900	99	
Stephens	18,500	18,300	99	
Station Totals		639,500	633,100	98
Net Weekly Circulation (1986)			246,200	
Average Daily Circulation (1986)			89,600	

Oklahoma—Oklahoma City

KGMC

Ch. 34

Network Service: None, independent.

Licensee: Seraphim Corp., 1501 N.E. 85th St., Oklahoma City, OK 73131.

Studio: 1501 N.E. 85th St., Oklahoma City.

Telephone: 405-478-3434.

Mailing Address: Box 14587, Oklahoma City, OK 73113.

Technical Facilities: Channel No. 34 (590-596 MHz). Authorized power: 1167-kw max. & 785-kw horizontal visual, 116.7-kw max. & 78.5-kw horizontal aural. Antenna: 1209-ft. above av. terrain, 1257-ft. above ground, 2397-ft. above sea level.

Latitude 35° 33' 36"
Longitude 97° 29' 07"

Transmitter: N.E. 85th St. at Ridgeway.

Satellite Earth Stations: 2 in operation; Prodelin, 5-meter; Scientific Communications receivers.

Ownership: Beverly Hills Hotel Corp., 85%; Ted F. Baze, 15%. BHH ownership: Burton Slatkin, pres.-treas., 11.62%; Robert Mathis, v.p.; Edward Slatkin, secy., 6.35%; Seema Silberstein Boesky, 39.06%; Muriel Slatkin, 18.65%; Greydale Corp., 12.5%; Thomas Slatkin, 6.35%; Ivan Boesky, 3.91%; Donald Korotkin, 1.56%.

Began Operation: Nov. 1, 1979. Purchase of remaining 80% by Oklahoma City Bcstg. Inc. from General Media Corp. approved by FCC Feb. 16, 1983. Transfer of control to present owners approved Oct. 21, 1983.

Represented (sales): Seltel Inc.

Represented (legal): Fisher, Wayland, Cooper & Leader.

Represented (engineering): Charles Gallagher, P.E.

Personnel:

TED BAZE, president & general manager.
PAUL KRIMSIER, vice president & asst. general manager.
T. DAN LOVING, vice president & general sales manager.
GREG MILLER, vice president & director of engineering.

Highest 30 Sec. Rate: \$300.

Total Households: © MSI Consumer Market Data as of 1/1/86. TV Homes, TV% and Circulation © 1986 Arbitron. County coverage based on Arbitron study.

Net Weekly Circulation	State County	Total Households	TV Households	%
50% & Over	OKLAHOMA			
	Canadian	25,200	25,000	99
	Custer	12,400	12,200	98
	Dewey	2,500	2,500	100
	Garvin	12,100	12,000	99
	Grady	17,200	17,000	99
	Kingfisher	5,800	5,800	100
	Lincoln	12,100	12,000	99
	Logan	11,300	11,200	99
	Mc Clain	9,000	8,900	99
	Oklahoma	247,000	245,000	99
	Pottawatomie	23,900	23,600	99
Washita	6,000	5,900	98	



Net Weekly Circulation	State County	Total Households	TV Households	%	
Between 25-49%	OKLAHOMA				
	Blaine	5,800	5,700	98	
	Caddo	12,600	12,400	98	
	Cleveland	58,900	58,200	99	
	Garfield	26,300	26,000	99	
	Kay	21,000	20,800	99	
	Noble	4,900	4,900	100	
	Okfuskee	4,700	4,600	98	
	Payne	25,000	24,700	99	
	Roger Mills	2,200	2,100	95	
	Seminole	11,300	11,200	99	
	Between 5-24%	OKLAHOMA			
		Alfalfa	2,900	2,900	100
Beckham		9,500	9,300	98	
Creek		25,200	24,800	99	
Grant		2,700	2,700	100	
Greer		3,100	3,000	97	
Hughes		6,000	5,900	98	
Jefferson		3,500	3,500	100	
Kiowa		5,500	5,400	98	
Major		3,600	3,500	97	
Pawnee		7,000	6,900	99	
Pontotoc	13,800	13,700	99		
Stephens	18,500	18,300	99		
Station Totals		658,500	651,600	98	
Net Weekly Circulation (1986)				289,400	
Average Daily Circulation (1986)				115,500	

Oklahoma—Oklahoma City

KOCO-TV

Ch. 5

Network Service: ABC.

Licensee: Combined Communications Corp. of Oklahoma Inc., 1300 E. Britton Rd., Box 14555, Oklahoma City, OK 73113.

Studio: 1300 E. Britton Rd., Oklahoma City, OK 73114.

Telephone: 405-478-3000. TWX: 405-842-3252.

Mailing Address: Box 14555, Oklahoma City, OK 73113.

Technical Facilities: Channel No. 5 (76-82 MHz). Authorized power: 100-kw visual, 14.5-kw aural. Antenna: Directional, 1520-ft. above av. terrain, 1563-ft. above ground, 2726-ft. above sea level.

Latitude 35° 33' 45"
Longitude 97° 29' 24"

Transmitter: 0.33-mi. E of N. Kelly Ave. on Britton Rd.

Satellite Earth Stations: Scientific-Atlanta, 7-meter; Andrew, 7.3-meter & 4.5-meter; Avantek & Scientific-Atlanta receivers.

News Services: AP, UPI, Gannett News Service.

Ownership: Gannett Co. Inc., 100%. For other interests, see Group Ownership of TV Stations.

Began Operation: July 19, 1954. Sale to L. E. Caster (75%) and Ashley L. Robison (25%) by Streets Electronics Inc. approved by FCC Dec. 11, 1957 (Television Digest, Vol. 13:41, 45, 50). Transfer to Caster Estate, et al., approved March 5, 1958 (Vol. 14:7, 8, 10). Sale to Capital City Investment Co. (Cimarron Television Corp.) approved 1961 (Vol. 17:23; 1:4). Transfer to Combined Communications approved July 17, 1970 (Vol. 10:30). Merger of Combined with Gannett Co. approved June 7, 1979 (Vol. 18:20, 38; 19:24).

Represented (sales): Blair Television.

Represented (legal): Gammon & Grange.

Personnel:

AL PARSONS, president & general manager.
DAVID LOVELAND, vice president & general sales manager.
DICK KELLY, national sales manager.
TED NEWCOMB, vice president & chief engineer.
MIKE PALMER, vice president & station manager.
JANIE MOSELEY, promotion manager.
PERRY BOXX, news director.
GENE CHEATHAM, local sales manager.
JERRY HART, production manager.

Highest 30 Sec. Rate: \$1500.

NETWORK BASE HOURLY RATE: \$1600.

Total Households: © MSI Consumer Market Data as of 1/1/86. TV Homes, TV% and Circulation © 1986 Arbitron. County coverage based on Arbitron study.

Net Weekly Circulation	State County	Total Households	TV Households	%
50% & Over	OKLAHOMA			
	Alfalfa	2,900	2,900	100
	Blaine	5,800	5,700	98
	Caddo	12,600	12,400	98
	Canadian	25,200	25,000	99
	Cleveland	58,900	58,200	99
	Custer	12,400	12,200	98
	Dewey	2,500	2,500	100
	Garfield	26,300	26,000	99
	Garvin	12,100	12,000	99
	Grady	17,200	17,000	99
	Grant	2,700	2,700	100
	Harper	1,900	1,900	100
	Kay	21,000	20,800	99
	Kingfisher	5,800	5,800	100
	Lincoln	12,100	12,000	99
Logan	11,300	11,200	99	
McClain	9,000	8,900	99	



Net Weekly Circulation	State County	Total Households	TV Households	%
50% & Over	Major	3,600	3,500	97
	Murray	5,300	5,300	100
	Noble	4,900	4,900	100
	Oklfuskee	4,700	4,600	98
	Oklahoma	247,000	245,000	99
	Payne	25,000	24,700	99
	Pontotoc	13,800	13,700	99
	Pottawatomie	23,900	23,600	99
	Seminole	11,300	11,200	99
	Stephens	18,500	18,300	99
	Washita	6,000	5,900	98
	Woods	4,400	4,300	98
	Woodward	8,800	8,600	98
Between 25-49%	KANSAS			
	Cowley	14,700	14,500	99
	OKLAHOMA			
	Beckham	9,500	9,300	98
Ellis	2,400	2,300	96	
Hughes	6,000	5,900	98	
Between 5-24%	KANSAS			
	Barber	2,800	2,700	96
	OKLAHOMA			
	Atoka	4,900	4,800	98
	Carter	18,300	18,100	99
	Coal	2,400	2,400	100
	Comanche	37,400	37,100	99
	Greer	3,100	3,000	97
	Jefferson	3,500	3,500	100
	Kiowa	5,500	5,400	98
	Osage	16,900	16,800	99
	Pawnee	7,000	6,900	99
	Pittsburg	16,700	16,400	98
Roger Mills	2,200	2,100	95	
Station Totals		770,200	762,000	98
Net Weekly Circulation (1986)				557,400
Average Daily Circulation (1986)				323,000

Oklahoma—Oklahoma City

KOKH-TV

Ch. 25

Network Service: None, independent.

Licensee: Blair Broadcasting of Oklahoma Inc., 1228 E. Wilshire Blvd., Oklahoma City, OK 73111.

Studio: 1228 E. Wilshire Blvd., Oklahoma City, OK 73111.

Telephone: 405-843-2525.

Technical Facilities: Channel No. 25 (536-542 MHz). Authorized power: 1410-kw visual, 141-kw aural. Antenna: 1540-ft. above av. terrain, 1619-ft. above ground, 2749-ft. above sea level.

Latitude 35° 32' 58"
Longitude 97° 29' 18"

Transmitter: 1228 N.E. Wilshire Blvd.

Satellite Earth Stations: 4 in operation; Scientific-Atlanta, 7-meter; GLR, M/A-Com, Pinzone & Scientific-Atlanta receivers.

News Services: AP, CNN Headline News, UPI.

Ownership: John Blair & Co., 100%. For other interests, see Group Ownership of TV Stations.

Began Operation: Feb. 2, 1959 as a non-commercial, educational station. Sale to present owner approved by FCC June 6, 1979 (Television Digest, Vol. 19:25). Resumed operation as commercial station Oct. 1, 1979.

Represented (sales): Katz Independent TV Sales.

Represented (legal): Covington & Burling.

Personnel:

JAMES HARMeyer, president & general manager.
KENNETH B. BEEDLE, general sales manager.
GARY W. ROBBINS, controller.
PATRICIA WALLACE, director, program services.

Highest 30 Sec. Rate: \$600.

Total Households: © MSI Consumer Market Data as of 1/1/86. TV Homes, TV% and Circulation © 1986 Arbitron. County coverage based on Arbitron study.

Net Weekly Circulation	State County	Total Households	TV Households	%
50% & Over	OKLAHOMA			
	Beckham	9,500	9,300	98
	Caddo	12,600	12,400	98
	Canadian	25,200	25,000	99
	Cleveland	58,900	58,200	99
	Custer	12,400	12,200	98
	Garfield	26,300	26,000	99
	Garvin	12,100	12,000	99
	Grady	17,200	17,000	99
	Grant	2,700	2,700	100
	Kingfisher	5,800	5,800	100
	Lincoln	12,100	12,000	99
	Oklahoma	247,000	245,000	99
	Pottawatomie	23,900	23,600	99
	Roger Mills	2,200	2,100	95
	Seminole	11,300	11,200	99
	Washita	6,000	5,900	98
Between 25-49%	OKLAHOMA			
	Blaine	5,800	5,700	98
	Carter	18,300	18,100	99
	Dewey	2,500	2,500	100
	Hughes	6,000	5,900	98



KOKH-TV BPCT-790625KE Granted 8/29/79

© American Map Corp., 14244

Net Weekly Circulation	State County	Total Households	TV Households	%	
Between 25-49%	OKLAHOMA				
	Kay	21,000	20,800	99	
	Logan	11,300	11,200	99	
	McClain	9,000	8,900	99	
	Murray	5,300	5,300	100	
	Noble	4,900	4,900	100	
	Oktuskee	4,700	4,600	98	
	Payne	25,000	24,700	99	
	Pontotoc	13,800	13,700	99	
	Stephens	18,500	18,300	99	
Between 5-24%	OKLAHOMA				
	Alfalfa	2,900	2,900	100	
	Comanche	37,400	37,100	99	
	Creek	25,200	24,800	99	
	Greer	3,100	3,000	97	
	Harmon	1,800	1,800	100	
	Jefferson	3,500	3,500	100	
	Kiowa	5,500	5,400	98	
	Major	3,600	3,500	97	
	Osage	16,900	16,800	99	
TEXAS	TEXAS				
	Briscoe	1,000	1,000	100	
	Lipscomb	1,400	1,400	100	
	Station Totals		758,500	750,600	98
	Net Weekly Circulation (1986)			335,200	
	Average Daily Circulation (1986)			136,000	

Oklahoma—Oklahoma City

KTBO-TV

Ch. 14

Network Service: None, independent.

Licensee: Trinity Broadcasting of Oklahoma City Inc., 3705 N.W. 63rd, Oklahoma City, OK 73116.

Studio: 3705 N.W. 63rd, Oklahoma City, OK 73116.

Telephone: 405-848-1414.

Technical Facilities: Channel No. 14 (470-476 MHz). Authorized power: 575-kw max. & horizontal visual, 372-kw horizontal aural. Antenna: 1130-ft. above av. terrain, 1185-ft. above ground, 2355-ft. above sea level.

Latitude 35° 34' 30"
Longitude 97° 29' 04"

Holds CP for change to 1216-kw max. & 989-kw horizontal visual, 243-kw max. & 198-kw horizontal aural, 1137-ft. above av. terrain.

Transmitter: 1300 N.E. 108th St., Oklahoma City.

Satellite Earth Station: Scientific-Atlanta, 7-meter.

News Service: UPI.

Ownership: Non-profit corp. For other interests, see Group Ownership of TV Stations.

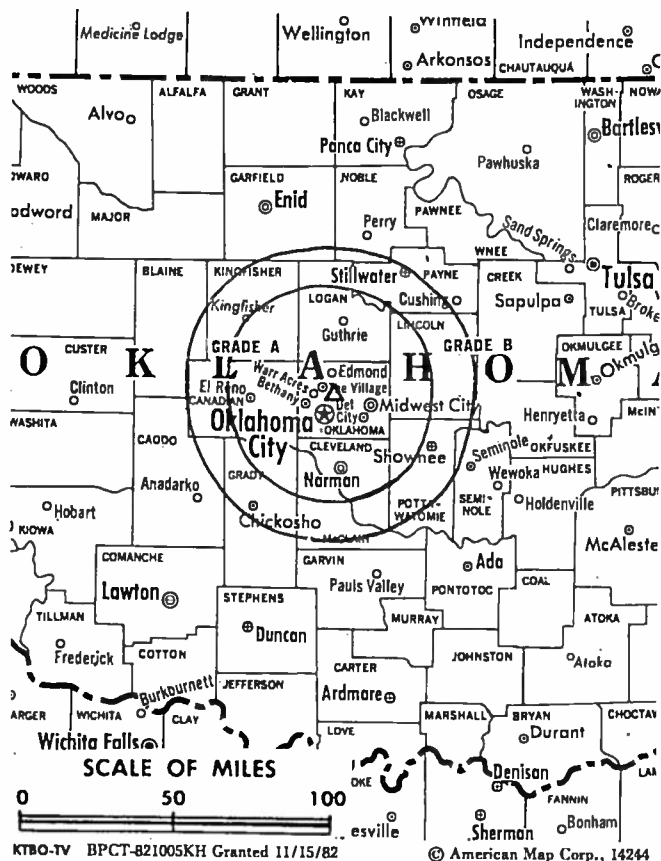
Began Operation: March 6, 1981.

Represented (legal): May & Dunne.

Represented (engineering): Smith & Powstenko.

Personnel:

AL BROWN, general manager.
JOHN GORDON, chief engineer.



Highest 30 Sec. Rate: \$50.

Arbitron Data: Not available.

Oklahoma—Oklahoma City

KTVY

Ch. 4

Network Service: NBC.

Licensee: Knight-Ridder Bcstg. Inc., Box 14068, Oklahoma City, OK 73113.

Studio: 500 E. Britton Rd., Oklahoma City, OK 73114.

Mailing Address: Box 14068, Oklahoma City, OK 73113.

Telephone: 405-478-1212. **TWX:** 910-830-6866.

Technical Facilities: Channel No. 4 (66-72 MHz). Authorized power: 97.7-kw visual, 19.5-kw aural. Antenna: 1540-ft. above av. terrain, 1602-ft. above ground, 2749-ft. above sea level.

Latitude 35° 34' 07"
Longitude 97° 29' 20"

Transmitter: 1401 E. Britton Rd.

Multichannel TV Sound: Stereo only.

Satellite Earth Stations: 3 in operation; Harris, 6.2-meter; RCA Americom Ku-band; Harris receivers.

News Services: AP, NBC, UPI.

Ownership: Knight-Ridder Bcstg. Inc. For officers & other interests, see Group Ownership of Television Stations.

Began Operation: June 6, 1949. Sale to present owner approved by FCC Jan. 13, 1986. Previous sale to Evening News Assn. by Gaylord Bcstg. Co. approved by FCC Oct. 29, 1975 (Television Digest, Vol. 15:29).

Represented (sales): MMT Sales Inc.

Represented (legal): Wilmer, Cutler & Pickering.

Represented (engineering): A. D. Ring & Associates.

Personnel:

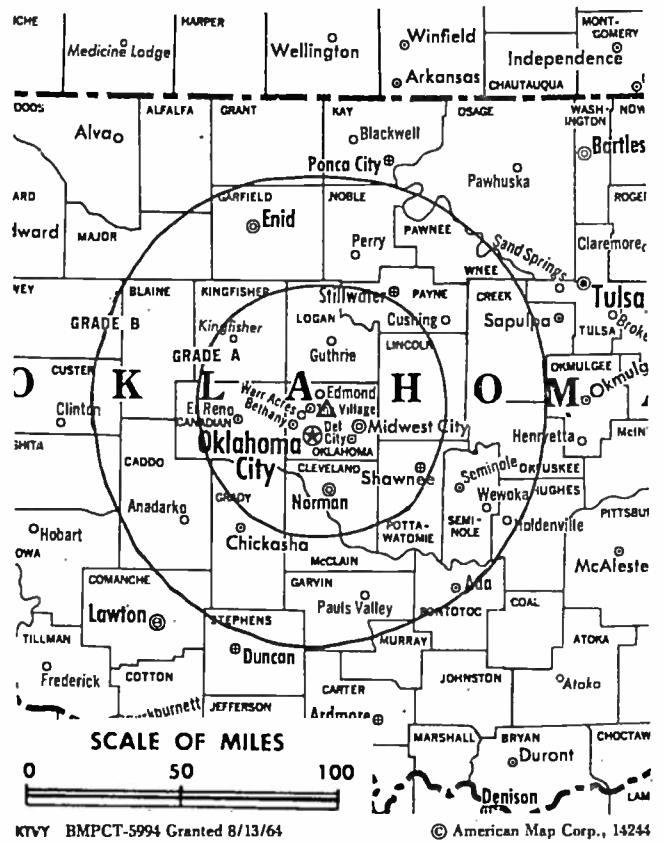
LEE ALLAN SMITH, chairman.
ROBERT F. FINKE, president & general manager.
PAUL WISE, general sales manager.
BILL THRASH, station manager.
LESLIE ANDERSON, national sales manager.
RON TURNER, news director.
RICK GROSSMAN, marketing manager.
WILLARD HINES, chief engineer.

Highest 30 Sec. Rate: \$3000.

NETWORK BASE HOURLY RATE: \$2075.

Total Households: © MSI Consumer Market Data as of 1/1/86. TV Homes, TV% and Circulation © 1986 Arbitron. County coverage based on Arbitron study.

Net Weekly Circulation	State County	Total Households	TV Households	%
50% & Over	OKLAHOMA			
	Alfalfa	2,900	2,900	100
	Beckham	9,500	9,300	98
	Blaine	5,800	5,700	98
	Caddo	12,600	12,400	98
	Canadian	25,200	25,000	99
	Carter	18,300	18,100	99
	Cleveland	58,900	58,200	99
	Custer	12,400	12,200	98
	Dewey	2,500	2,500	100
	Ellis	2,400	2,300	96
	Garfield	26,300	26,000	99
	Garvin	12,100	12,000	99
	Grady	17,200	17,000	99
	Grant	2,700	2,700	100
	Greer	3,100	3,000	97
	Harmon	1,800	1,800	100
	Harper	1,900	1,900	100
	Hughes	6,000	5,900	98
Jackson	11,100	11,000	99	
Kay	21,000	20,800	99	
Kingfisher	5,800	5,800	100	
Kiowa	5,500	5,400	98	
Lincoln	12,100	12,000	99	



Net Weekly Circulation	State County	Total Households	TV Households	%
50% & Over	Logan	11,300	11,200	99
	Mc Clain	9,000	8,900	99
	Major	3,600	3,500	97
	Murray	5,300	5,300	100
	Noble	4,900	4,900	100
	Okfuskee	4,700	4,600	98
	Oklahoma	247,000	245,000	99
	Payne	25,000	24,700	99
	Pontotoc	13,800	13,700	99
	Pottawatomie	23,900	23,600	99
	Roger Mills	2,200	2,100	95
	Seminole	11,300	11,200	99
	Washita	6,000	5,900	98
	Woods	4,400	4,300	98
Woodward	8,800	8,600	98	
Between 25-49%	OKLAHOMA			
	Comanche	37,400	37,100	99
	Pittsburg	16,700	16,400	98
	Stephens	18,500	18,300	99
Between 5-24%	KANSAS			
	Barber	2,800	2,700	96
	OKLAHOMA			
	Atoka	4,900	4,800	98
	Coal	2,400	2,400	100
	Creek	25,200	24,800	99
	Johnston	4,200	4,100	98
	Love	3,400	3,300	97
	Okmulgee	15,700	15,500	99
	Osage	16,900	16,800	99
	Pawnee	7,000	6,900	99
	Tillman	4,700	4,600	98
Washington	21,200	21,100	100	
Station Totals		839,300	830,200	98
Net Weekly Circulation (1986)				609,200
Average Daily Circulation (1986)				371,600

Oklahoma—Oklahoma City

KWTV

Ch. 9

Network Service: CBS.

Licensee: Griffin Television Inc., Box 14159, Oklahoma City, OK 73113.

Studio: 7401 N. Kelley Blvd., Oklahoma City, OK 73113.

Telephone: 405-843-6641. TWX: 910-830-6852.

Technical Facilities: Channel No. 9 (186-192 MHz). Authorized power: 316-kw visual, 33.9-kw aural. Antenna: 1520-ft. above av. terrain, 1572-ft. above ground, 2724-ft. above sea level.

Latitude 35° 32' 58"
Longitude 97° 29' 50"

Holds CP for change to 316-kw max. visual, 31.6-kw max. aural, 1525-ft. above av. terrain, 1537-ft. above ground, 2690-ft. above sea level. BPCT-860520KI.

Transmitter: 7401 N. Kelley Blvd.

Multichannel TV Sound: Stereo & separate audio program.

Satellite Earth Stations: Transmit/receive; Scientific-Atlanta & Harris, 7-meter, 4.6-meter, 3.5-meter & 3-meter; Scientific-Atlanta, Harris & M/A-Com receivers.

News Services: AP, CBS, UPI, Group W Newsfeed, Conus.

Ownership: Martha Watson Griffin, John W. Griffin & David F. Griffin, trustees of John T. Griffin Revocable Trust, 99.9%. Griffin also owns KPOM-TV, Fort Smith-Fayetteville, AR.

Began Operation: Dec. 20, 1953.

Represented (sales): Harrington, Righter & Parsons Inc.

Represented (legal): Fletcher, Heald & Hildreth.

Represented (engineering): Cohen & Dippell.

Personnel:

DUANE HARM, president.
JERRY DALRYMPLE, station manager.
FRANCIS H. CONWAY, general sales manager.
JOHN McNALLY, chief engineer.
A. R. SANDUBRAE, news director.
RICHARD DUTTON, operations manager.

Highest 30 Sec. Rate (July 24, 1986): \$1900.

NETWORK BASE HOURLY RATE: \$1570.

Total Households: © MSI Consumer Market Data as of 1/1/86. TV Homes, TV% and Circulation © 1986 Arbitron. County coverage based on Arbitron study.

Net Weekly Circulation	State County	Total Households	TV Households	%
50% & Over	OKLAHOMA			
	Alfalfa	2,900	2,900	100
	Beckham	9,500	9,300	98
	Blaine	5,800	5,700	98
	Caddo	12,600	12,400	98
	Canadian	25,200	25,000	99
	Carter	18,300	18,100	99
	Cleveland	58,900	58,200	99
	Custer	12,400	12,200	98
	Dewey	2,500	2,500	100
	Ellis	2,400	2,300	96
	Garfield	26,300	26,000	99
	Garvin	12,100	12,000	99
	Grady	17,200	17,000	99
	Grant	2,700	2,700	100
	Greer	3,100	3,000	97
	Harmon	1,800	1,800	100
	Harper	1,900	1,900	100
	Hughes	6,000	5,900	98
	Jackson	11,100	11,000	99
Kay	21,000	20,800	99	



KWTV BPCT-860520KI Granted 7/29/86 © American Map Corp., No. 14244

Net Weekly Circulation	State County	Total Households	TV Households	%
50% & Over	Kingfisher	5,800	5,800	100
	Kiowa	5,500	5,400	98
	Lincoln	12,100	12,000	99
	Logan	11,300	11,200	99
	McClain	9,000	8,900	99
	Major	3,600	3,500	97
	Murray	5,300	5,300	100
	Noble	4,900	4,900	100
	Okfuskee	4,700	4,600	98
	Oklahoma	247,000	245,000	99
	Payne	25,000	24,700	99
	Pontotoc	13,800	13,700	99
	Pottawatomie	23,900	23,600	99
	Roger Mills	2,200	2,100	95
	Seminole	11,300	11,200	99
Stephens	18,500	18,300	99	
Washita	6,000	5,900	98	
Woods	4,400	4,300	98	
Woodward	8,800	8,600	98	
Between 25-49%	OKLAHOMA			
	Comanche	37,400	37,100	99
	Pittsburg	16,700	16,400	98
Between 5-24%	KANSAS			
	Barber	2,800	2,700	96
	OKLAHOMA			
	Coal	2,400	2,400	100
	Jefferson	3,500	3,500	100
	Johnston	4,200	4,100	98
	Love	3,400	3,300	97
	Marshall	5,200	5,100	98
	Okmulgee	15,700	15,500	99
	Osage	16,900	16,800	99
Pawnee	7,000	6,900	99	
Tillman	4,700	4,600	98	
Station Totals		796,700	788,100	98
Net Weekly Circulation (1986)			609,200	
Average Daily Circulation (1986)			377,200	

Oklahoma—Sayre

KVIJ-TV

Ch. 8

(Satellite of KVII-TV, Amarillo, TX)

Network Service: ABC.

Licensee: Marsh Media Inc., One Broadcast Center, Amarillo, TX 79101-4328.

Telephone: 405-928-3233.

Technical Facilities: Channel No. 8 (180-186 MHz). Authorized power: 79.4-kw visual, 15.9-kw aural. Antenna: 580-ft. above av. terrain, 629-ft. above ground, 2749-ft. above sea level.

Latitude 35° 25' 25"
Longitude 99° 50' 30"

Transmitter: NW corner of junction of Hwys. 6 & 152.

Multichannel TV Sound: Stereo only.

News Service: AP.

Ownership: Marsh Media. For other interests, see KVII-TV, Amarillo, TX.

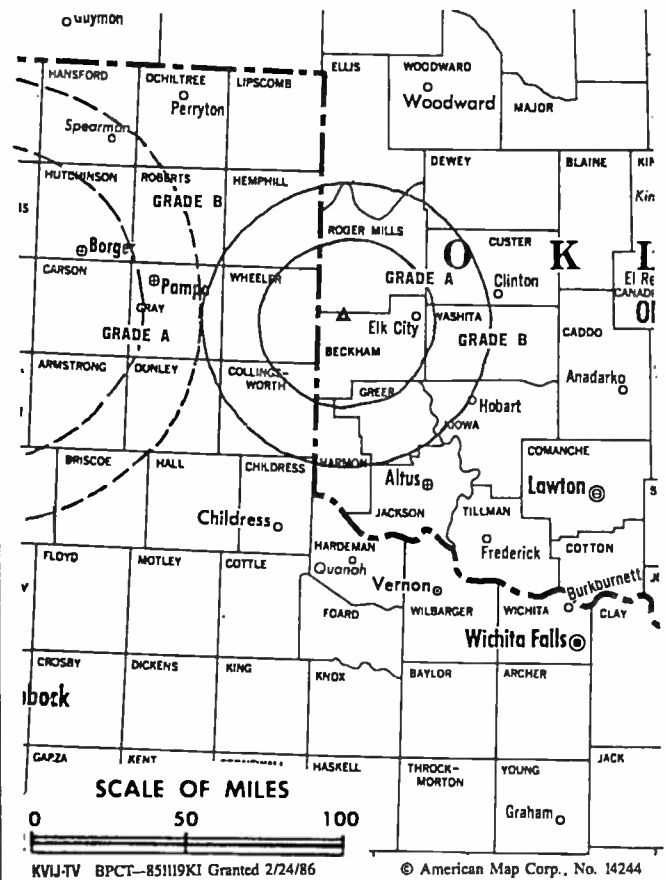
Began Operation: Aug. 7, 1961. Left air Aug. 11, 1965. Sale to Bass Bcstg. by Lonnie J. and Alice H. Preston approved Nov. 17, 1965 by FCC (Television Digest, Vol. 5:33). Resumed operation May 17, 1966. Sale to present owner by Bass Bcstg. approved by FCC Dec. 19, 1975.

Represented (sales): Katz Television.

Represented (legal): Wiley, Rein & Fielding.

Represented (engineering): Smith & Powstenko.

Personnel:
GLEN NEAL, resident engineering supervisor.



Rates: See KVII-TV, Amarillo, TX.

NETWORK BASE HOURLY RATE: Bonus to KVII-TV, Amarillo, TX.

Arbitron Data: Figures included with KVII-TV, Amarillo, TX.

Oklahoma—Tulsa

KGCT-TV

Ch. 41

Network Service: None, independent.

Licensee: Tulsa TV 41, 5807 S. Garnett Rd., Suite E, Tulsa, OK 74146.

Studio: 5807 S. Garnett Rd., Suite E, Tulsa, OK 74146.

Telephone: 918-252-9589.

Technical Facilities: Channel No. 41 (632-638 MHz). Authorized power: 1350-kw max. & 295-kw horizontal visual, 58.9-kw aural. Antenna: 1510-ft. above av. terrain, 1368-ft. above ground, 2168-ft. above sea level.

Latitude 36° 02' 28"
Longitude 95° 39' 24"

Transmitter: 2.67-mi. NE of State Rte. 51, on 101st St., near Oneta.

Satellite Earth Stations: 5 in operation; Microdyne, Astron & Harris, 5-meter & 3-meter; Automation Techniques & Gardiner receivers.

News Service: INN.

Ownership: Joint venture of Green Country Associates Ltd. & Satellite Television Systems, Ltd. Partnership. Green Country ownership: Ray L. Beindorf, 85%; Armstrong Investment Co., 7.5%; Western Area Bureau, 7.5%. Satellite TV ownership: Satellite Syndicated Systems Inc., gen. partner, 100%. SSS ownership: Edward L. Taylor, 48.59%; Norman Tregenza, 6.43%; SSS Employee Stock Ownership Plan, 5.3%; Fred Blencowe, 4.1%; George Paldas, 2.05%; Suzanne Taylor, 1.83%; Thomas S. Paduck, 1.46%; Neale F. Hooley, 1.22%; Selman Kremer, 1%; Albert Merson, 0.83%.

Began Operation: March 18, 1981. Sale to Jack R. Crosby, Jeffrey C. Garvey & Dennis Stanfill, et al. by Green Country Assoc. Ltd. & Satellite Television Systems approved by FCC Dec. 10, 1985 but not consummated.

Represented (legal): Ward & Mendelsohn.

Personnel:

WILLIAM (DAN) HARLEY, general manager.

MARTY MARTIN, chief engineer & station manager.

KAY BACCUS, traffic.

PEGGY MARSH, administrative assistant to general manager.

Highest 30 Sec. Rate: \$80.

Total Households: © MSI Consumer Market Data as of 1/1/86. TV Homes, TV% and Circulation © 1986 Arbitron. County coverage based on Arbitron study.

Net Weekly Circulation	State County	Total Households	TV Households	%
Between 25-49%	OKLAHOMA			
	Mayes	14,000	13,800	99
	Rogers	20,200	19,900	99
	Wagoner	18,600	18,400	99



Net Weekly Circulation	State County	Total Households	TV Households	%
Between 5-24%	OKLAHOMA			
	Cherokee	12,200	12,000	98
	Craig	5,700	5,600	98
	Creek	25,200	24,800	99
	Hughes	6,000	5,900	98
	Mc Intosh	7,200	7,100	99
	Muskogee	27,700	27,300	99
	Nowata	4,700	4,700	100
	Okmulgee	15,700	15,500	99
	Osage	16,900	16,800	99
	Pawnee	7,000	6,900	99
Tulsa	206,300	204,700	99	
Washington	21,200	21,100	100	
Station Totals		408,600	404,500	98
Net Weekly Circulation (1986)				65,800
Average Daily Circulation (1986)				18,300

Oklahoma—Tulsa

KJRH

Ch. 2

Network Service: NBC.

Licensee: Scripps-Howard Broadcasting Co., 3701 S. Peoria Ave., Tulsa, OK 74105.

Studio: 3701 S. Peoria Ave., Tulsa, OK 74105.

Telephone: 918-743-2222. TWX: 910-845-2134.

Mailing Address: Box 2, Tulsa, OK 74105.

Technical Facilities: Channel No. 2 (54-60 MHz). Authorized power: 100-kw visual, 15-kw aural. Antenna: Circularly polarized, 1828-ft. above av. terrain, 1775-ft. above ground, 2465-ft. above sea level.

Latitude 36° 01' 15"
Longitude 95° 40' 32"

Transmitter: N of intersection of Muskogee Toll Rd. & S. 101st St., approx. 1.8-mi. E of Oneta.

Multichannel TV Sound: Stereo & separate audio program.

Satellite Earth Stations: Microwave General, 6-meter; Scientific-Atlanta receivers.

News Services: AP, UPI, NBC, CNN Headline News, NIWS.

Ownership: Scripps-Howard Bcstg. Co. For other interests, see Group Ownership of TV Stations.

Began Operation: Dec. 5, 1954. Sale to present owner by Central Plains Enterprises Inc. approved by FCC Nov. 25, 1970 (Television Digest, Vol. 10:24, 48).

Represented (sales): Blair Television.

Represented (legal): Baker & Hostetler.

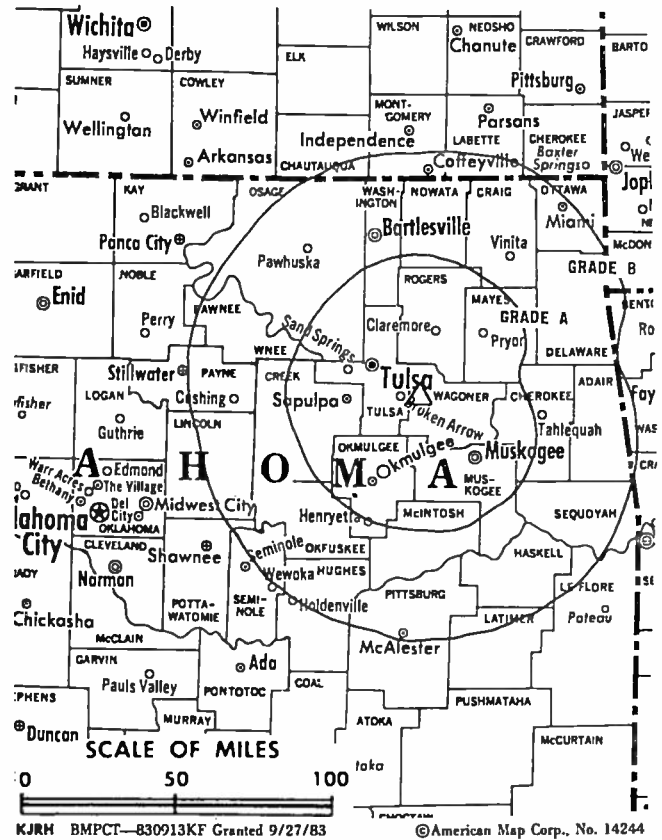
Personnel:

- DONALD L. PERRIS, president.
- F. BEN HEVEL, vice president & general manager.
- WILLIAM DONAHUE, assistant general manager.
- MICHAEL VRABAC, general sales manager.
- STEVE MORGAN, production manager.
- JOHN HILL, promotion manager.
- CRAIG ALLISON, local sales manager.
- TOM ALLEN, news director.
- VIC TURNER, director of engineering.

Rates: Not available.

Total Households: © MSI Consumer Market Data as of 1/1/86. TV Homes, TV% and Circulation © 1986 Arbitron. County coverage based on Arbitron study.

Net Weekly Circulation	State County	Total Households	TV Households	%
50% & Over	KANSAS			
	Chautauqua	2,400	2,400	100
	Montgomery	17,000	16,700	98
	OKLAHOMA			
	Adair	6,800	6,600	97
	Cherokee	12,200	12,000	98
	Craig	5,700	5,600	98
	Creek	25,200	24,800	99
	Delaware	10,800	10,500	97
	Haskell	4,800	4,700	98
	Latimer	3,900	3,800	97
	Mc Intosh	7,200	7,100	99
	Mayes	14,000	13,800	99
	Muskogee	27,700	27,300	99
Nowata	4,700	4,700	100	
Okfuskee	4,700	4,600	98	
Okmulgee	15,700	15,500	99	
Osage	16,900	16,800	99	



Net Weekly Circulation	State County	Total Households	TV Households	%
50% & Over	Pawnee	7,000	6,900	99
	Pittsburg	16,700	16,400	98
	Rogers	20,200	19,900	99
	Tulsa	206,300	204,700	99
	Washington	21,200	21,100	100
Between 25-49%	OKLAHOMA	6,000	5,900	98
	Hughes	21,000	20,800	99
	Ottawa	13,300	13,200	99
	Payne	25,000	24,700	99
	Sequoyah	12,200	11,900	98
Between 5-24%	ARKANSAS			
	Benton	33,400	32,700	98
	Franklin	5,800	5,700	98
	Washington	39,100	38,200	98
	KANSAS			
Cowley	14,700	14,500	99	
Elk	1,700	1,700	100	
Labette	10,100	9,900	98	
Neosho	7,200	7,100	99	
Wilson	4,900	4,800	98	
MISSOURI				
Mc Donald	5,900	5,800	98	
OKLAHOMA				
Le Flore	16,900	16,500	98	
Lincoln	12,100	12,000	99	
Noble	4,900	4,900	100	
Pushmataha	5,300	5,100	96	
Station Totals		709,200	699,700	98
Net Weekly Circulation (1986)			449,200	
Average Daily Circulation (1986)			266,800	

Oklahoma—Tulsa

KOKI-TV

Ch. 23

Network Service: None, independent.

Licensee: Tulsa 23, Limited Partnership, 7422 E. 46th Pl., Tulsa, OK 74145.

Studio: 7422 E. 46th Pl., Tulsa.

Telephone: 918-663-6880.

Mailing Address: Box 33223, Tulsa, OK 74153.

Technical Facilities: Channel No. 23 (524-530 MHz). Authorized power: 3310-kw max. & 1480-kw horizontal visual, 331-kw max. & 148-kw horizontal aural. Antenna: 1310-ft. above av. terrain, 1274-ft. above ground, 1994-ft. above sea level.

Latitude 36° 01' 35.8"
Longitude 95° 40' 43.7"

Transmitter: SW 1/4 of NE 1/4, Sec. 23, Twp. 18N, Range 15 East, near Coweta.

Satellite Earth Stations: 3 in operation; Odom, 3.8-meter; Scientific-Atlanta, 5-meter; Automation Techniques & Scientific-Atlanta receivers.

News Service: AP.

Ownership: James U. Lavenstein, gen. partner, 10%; Benjamin F. Boddie, gen. partner, 3.5%; John H. Williams, Joanne S. Williams, Robert E. Thomas, Paribus Co. & Avitrol Corp., limited partners, 10% each; Walter H. Helmerich III & C. W. Flint Jr., limited partners, 7.5% each; 6 other limited partners, none with more than 5.5%.

Began Operation: Oct. 26, 1980.

Represented (sales): Katz Independent TV Sales.

Represented (legal): Wilner & Scheiner.

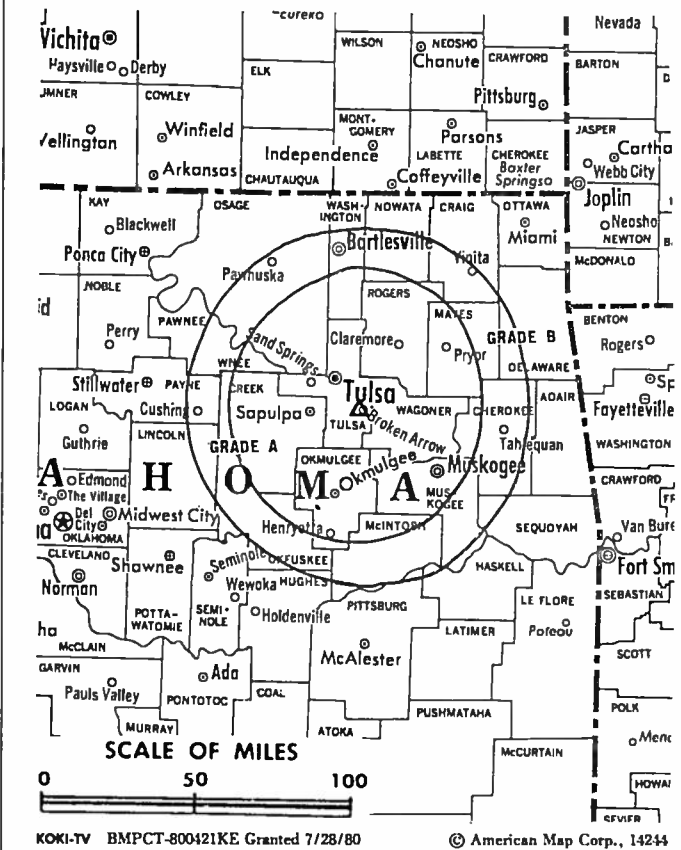
Represented (engineering): Silliman & Silliman.

Personnel:

JAMES LAVENSTEIN, general manager.
MIKE BRAKER, general & national sales manager.
EUGENE WILKIN, program & film buyer.
ROBERT G. HARDIE, chief engineer.
WES BUTLER, production manager.
LIBBY PARRISH, traffic manager.
DICK ENDERWOOD, promotion manager.
DENNIS MOORE, business manager.

Highest 30 Sec. Rate (July 15, 1986): \$150.

Total Households: © MSI Consumer Market Data as of 1/1/86. TV Homes, TV% and Circulation © 1986 Arbitron. County coverage based on Arbitron study.



Net Weekly Circulation	State County	Total Households	TV Households	%
50% & Over	Wagoner	18,600	18,400	99
Between 25-49%	KANSAS			
	Elk	1,700	1,700	100
	Montgomery	17,000	16,700	98
	OKLAHOMA			
	Adair	6,800	6,600	97
	Craig	5,700	5,600	98
	Delaware	10,800	10,500	97
	Haskell	4,800	4,700	98
	Hughes	6,000	5,900	98
	Latimer	3,900	3,800	97
Osage	16,900	16,800	99	
Ottawa	13,300	13,200	99	
Pawnee	7,000	6,900	99	
Sequoyah	12,200	11,900	98	
Washington	21,200	21,100	100	
Between 5-24%	ARKANSAS			
	Sebastian	38,200	37,800	99
	KANSAS			
	Chautauqua	2,400	2,400	100
	Labette	10,100	9,900	98
	OKLAHOMA			
Kay	21,000	20,800	99	
Kingfisher	5,800	5,800	100	
Le Flore	16,900	16,500	98	
Payne	25,000	24,700	99	
Station Totals		619,900	612,500	98
Net Weekly Circulation (1986)			271,300	
Average Daily Circulation (1986)			117,600	

Oklahoma—Tulsa

KOTV

Ch. 6

Network Service: CBS.

Licensee: KOTV Inc., Box 6, Tulsa, OK 74101.

Studio: 302 S. Frankfort St., Box 6, Tulsa, OK 74101.

Telephone: 918-582-6666. TWX: 918-923-3356.

Technical Facilities: Channel No. 6 (82-88 MHz). Authorized power: 100-kw visual, 10-kw aural. Antenna: 1885-ft. above av. terrain, 1812-ft. above ground, 2522-ft. above sea level.

Latitude 36° 01' 15"
Longitude 95° 40' 32"

Transmitter: Approx. 1.8-mi. E of Oneta, N of intersection of Muskogee Toll Rd. & S. 101st St.

Satellite Earth Station: Scientific-Atlanta, 7-meter; Scientific-Atlanta receivers.

News Services: AP, CBS, Group W Newsfeed, UPI.

Ownership: Belo Bcstg. Corp. For other interests, see Group Ownership of TV Stations.

Began Operation: Oct. 22, 1949; sale to General Television Co. (Jack D. Wrather and mother, 50%; Maria Helen Alvarez, 50%) approved by FCC July 13, 1952 (Television Digest, Vol. 8:19, 31). Sale to Corinthian Bcstg. approved May 13, 1954 (Vol. 10:20). Merger of Corinthian Bcstg. with Dun & Bradstreet approved by FCC April 14, 1971 (Vol. 11:16, 21). Sale to present owner by Corinthian approved Nov. 22, 1983 (Vol. 23:20).

Represented (sales): Pety Television Inc.

Represented (legal): Covington & Burling.

Represented (engineering): Jules Cohen & Associates.

Personnel:

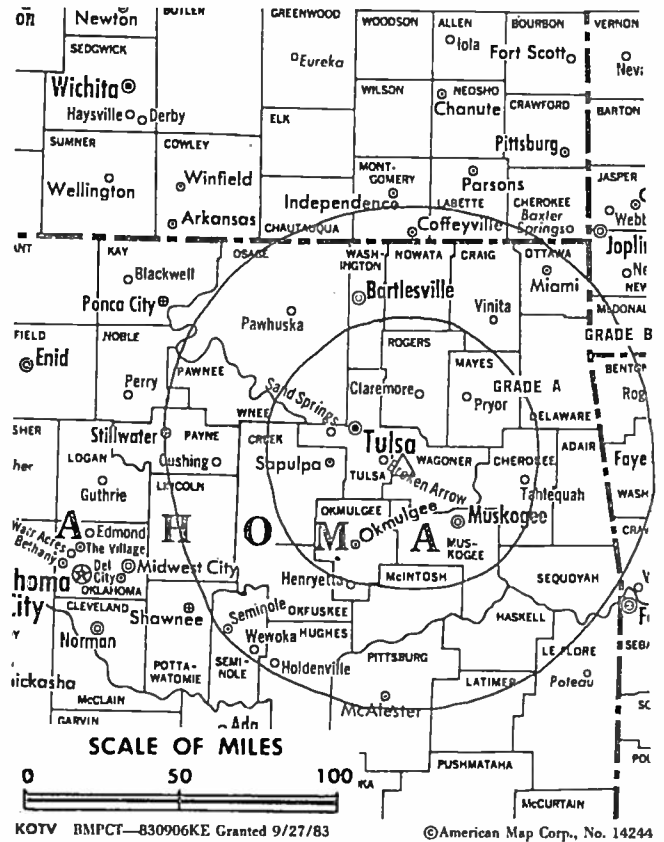
- WARD HUEY, president, Belo Broadcasting.
- PHILLIP KELLER, vice president & general manager.
- JIM MORONEY III, general sales manager.
- MARY ANN SKINNER, regional sales manager.
- NICK NICHOLSON, local sales manager.
- JAN WILSON, program director.
- PAULA WALKER, news director.
- DON STAFFORD, chief engineer.
- IRV JOHNSON, production manager.
- RICK HERRMANN, creative services director.

Highest 30 Sec. Rate (July 1, 1985): \$2200.

NETWORK BASE HOURLY RATE: \$1300.

Total Households: © MSI Consumer Market Data as of 1/1/86. TV Homes, TV% and Circulation © 1986 Arbitron. County coverage based on Arbitron study.

Net Weekly Circulation	State County	Total Households	TV Households	%
50% & Over	KANSAS			
	Chautauqua	2,400	2,400	100
	Montgomery	17,000	16,700	98
	OKLAHOMA			
	Adair	6,800	6,600	97
	Cherokee	12,200	12,000	98
	Craig	5,700	5,600	98
	Creek	25,200	24,800	99
	Delaware	10,800	10,500	97
	Haskell	4,800	4,700	98
	Kay	21,000	20,800	99
Latimer	3,900	3,800	97	
Mc Intosh	7,200	7,100	99	
Mayes	14,000	13,800	99	
Muskogee	27,700	27,300	99	
Nowata	4,700	4,700	100	



Net Weekly Circulation	State County	Total Households	TV Households	%
50% & Over	Okfuskee	4,700	4,600	98
	Okmulgee	15,700	15,500	99
	Osage	16,900	16,800	99
	Pawnee	7,000	6,900	99
	Pittsburg	16,700	16,400	98
	Rogers	20,200	19,900	99
	Tulsa	206,300	204,700	99
	Wagoner	18,600	18,400	99
	Washington	21,200	21,100	100

Between 25-49%	ARKANSAS			
	Benton	33,400	32,700	98
	OKLAHOMA			
	Hughes	6,000	5,900	98
Ottawa	13,300	13,200	99	
Payne	25,000	24,700	99	
Sequoyah	12,200	11,900	98	

Between 5-24%	ARKANSAS			
	Washington	39,100	38,200	98
	KANSAS			
	Cowley	14,700	14,500	99
	Elk	1,700	1,700	100
	Labette	10,100	9,900	98
	Wilson	4,900	4,800	98
	MISSOURI			
	Mc Donald	5,900	5,800	98
	OKLAHOMA			
Le Flore	16,900	16,500	98	
Lincoln	12,100	12,000	99	
Pushmataha	5,300	5,100	96	

Station Totals	691,300	682,000	98
Net Weekly Circulation (1986)		480,900	
Average Daily Circulation (1986)		281,300	

Oklahoma—Tulsa

KTUL-TV

Ch. 8

Network Service: ABC.

Licensee: KTUL Television Inc., Box 8, Tulsa, OK 74101.

Studio: Lookout Mountain, Tulsa.

Telephone: 918-446-3351. TWX: 910-845-2181.

Mailing Address: Box 8, Tulsa, OK 74101.

Technical Facilities: Channel No. 8 (180-186 MHz). Authorized power: 316-kw visual, 31.6-kw aural. Antenna: 1880-ft. above av. terrain, 1909-ft. above ground, 2549-ft. above sea level.

Latitude 35° 58' 08"
Longitude 95° 36' 55"

Transmitter: 13455 S. 321st St. E, 2.3-mi. NE of Coweta, OK.

Satellite Earth Stations: Andrew, 7.3-meter; Avantek receivers.

News Services: UPI, NIWS, Washington News Bureau.

Ownership: Allbritton Communications Co. For other interests, see Group Ownership of TV Stations.

Began Operation: Sept. 18, 1954. Sale to present owner by Leake TV Inc. approved by FCC Feb. 14, 1983 (Television Digest, Vol. 22:45).

Represented (sales): TeleRep Inc.

Represented (legal): Hogan & Hartson.

Represented (engineering): Cohen & Dippell.

Personnel:

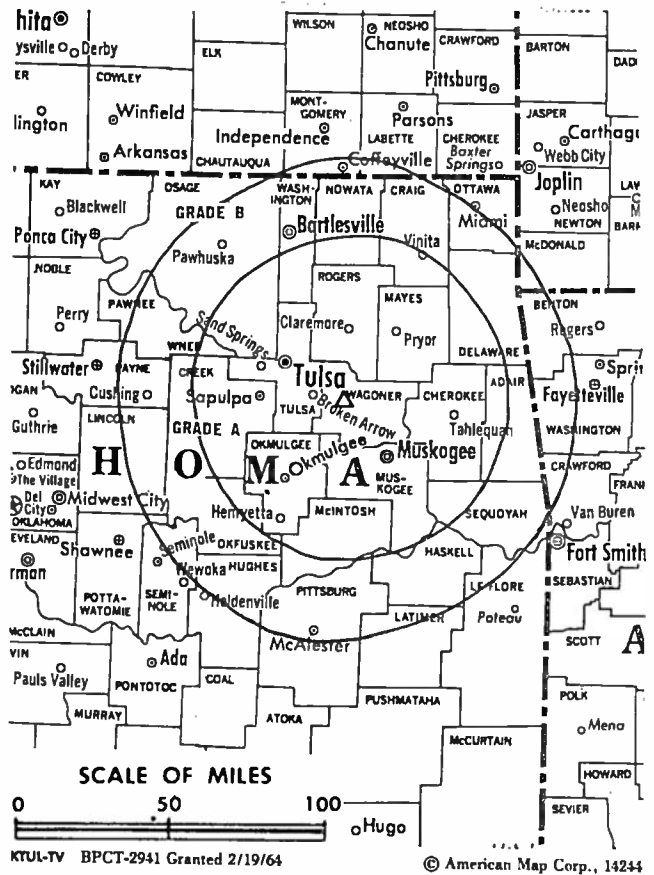
JOHN GARWOOD, president & general manager.
JENNIFER PENDERGRAFT, director of business affairs.
STEPHEN DANT, general sales manager.
P. KENT DOLL, promotion manager.
ROMAN HLOHOWSKYJ, chief engineer.
JEFF BARTLETT, news director.
RANDY PRATT, national sales manager.
CHARLIE RAY, production manager.
TERRY WILSON, programming/research director.
JILDA UNRUH, director of community affairs.

Highest 30 Sec. Rate: \$5000.

NETWORK BASE HOURLY RATE: \$1300.

Total Households: © MSI Consumer Market Data as of 1/1/86. TV Homes, TV% and Circulation © 1986 Arbitron. County coverage based on Arbitron study.

Net Weekly Circulation	State County	Total Households	TV Households	%
50% & Over	ARKANSAS			
	Washington	39,100	38,200	98
	KANSAS			
	Chautauqua	2,400	2,400	100
	Montgomery	17,000	16,700	98
	OKLAHOMA			
	Adair	6,800	6,600	97
	Cherokee	12,200	12,000	98
	Craig	5,700	5,600	98
	Creek	25,200	24,800	99
	Delaware	10,800	10,500	97
	Haskell	4,800	4,700	98
	Hughes	6,000	5,900	98
	Latimer	3,900	3,800	97
Le Flore	16,900	16,500	98	
Mc Intosh	7,200	7,100	99	
Mayes	14,000	13,800	99	
Muskogee	27,700	27,300	99	
Nowata	4,700	4,700	100	
Okfuskee	4,700	4,600	98	
Okmulgee	15,700	15,500	99	
Osage	16,900	16,800	99	
Pawnee	7,000	6,900	99	
Pittsburg	16,700	16,400	98	
Rogers	20,200	19,900	99	



Net Weekly Circulation	State County	Total Households	TV Households	%
50% & Over	Sequoyah	12,200	11,900	98
	Tulsa	206,300	204,700	99
	Wagoner	18,600	18,400	99
	Washington	21,200	21,100	100
Between 25-49%	ARKANSAS			
	Benton	33,400	32,700	98
	Sebastian	38,200	37,800	99
Between 5-24%	KANSAS			
	Wilson	4,900	4,800	98
	OKLAHOMA			
	Kay	21,000	20,800	99
	Mc Curtain	13,600	13,200	97
	Ottawa	13,300	13,200	99
Between 5-24%	ARKANSAS			
	Crawford	14,100	13,800	98
	Franklin	5,800	5,700	98
	Scott	3,800	3,700	97
	KANSAS			
	Cherokee	9,000	8,900	99
	Elk	1,700	1,700	100
	Labette	10,100	9,900	98
	MISSOURI			
	Mc Donald	5,900	5,800	98
	Newton	16,000	15,800	99
	OKLAHOMA			
Atoka	4,900	4,800	98	
Coal	2,400	2,400	100	
Lincoln	12,100	12,000	99	
Noble	4,900	4,900	100	
Pushmataha	5,300	5,100	96	
Station Totals		800,600	789,700	98
Net Weekly Circulation (1986)			529,000	
Average Daily Circulation (1986)			324,200	

Oklahoma—Tulsa

KWHB

(formerly KTCT)

Ch. 47

Network Service: None, independent.

Licensee: Le Sea Inc., Box 12, South Bend, IN 46624.

Studio: 11414 E. 58th St., Tulsa, OK 74146.

Telephone: 918-250-9402.

Mailing Address: Box 470047, Tulsa, OK 74147.

Technical Facilities: Channel No. 47 (668-624 MHz). Authorized power: 1660-kw visual, 166-kw aural. Antenna: 1510-ft. above av. terrain, 1425-ft. above ground, 1839-ft. above sea level.

Latitude 36° 01' 15"
Longitude 95° 40' 32"

Transmitter: Oneta, OK.

Satellite Earth Stations: 2 in operation; Paracclipse, 4.8-meter; M/A-Com receivers.

Ownership: Le Sea Inc. For other interests, see Lester Sumrall Evangelistic Assn. Inc. in Group Ownership of TV Stations.

Began Operation: June 20, 1985. Sale to present owner by Kern family approved by FCC May 14, 1986.

Represented (legal): Pepper & Corazzini.

Represented (engineering): E. Harold Munn Jr. & Associates Inc.

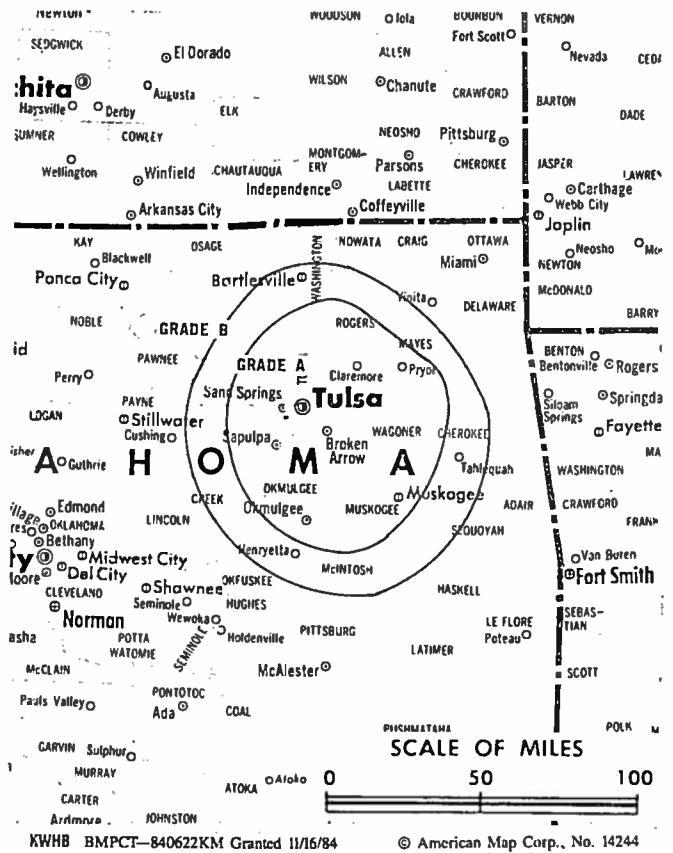
Personnel:

JEFF NENE, operations manager.
JAMES O. BOWLES, chief engineer.

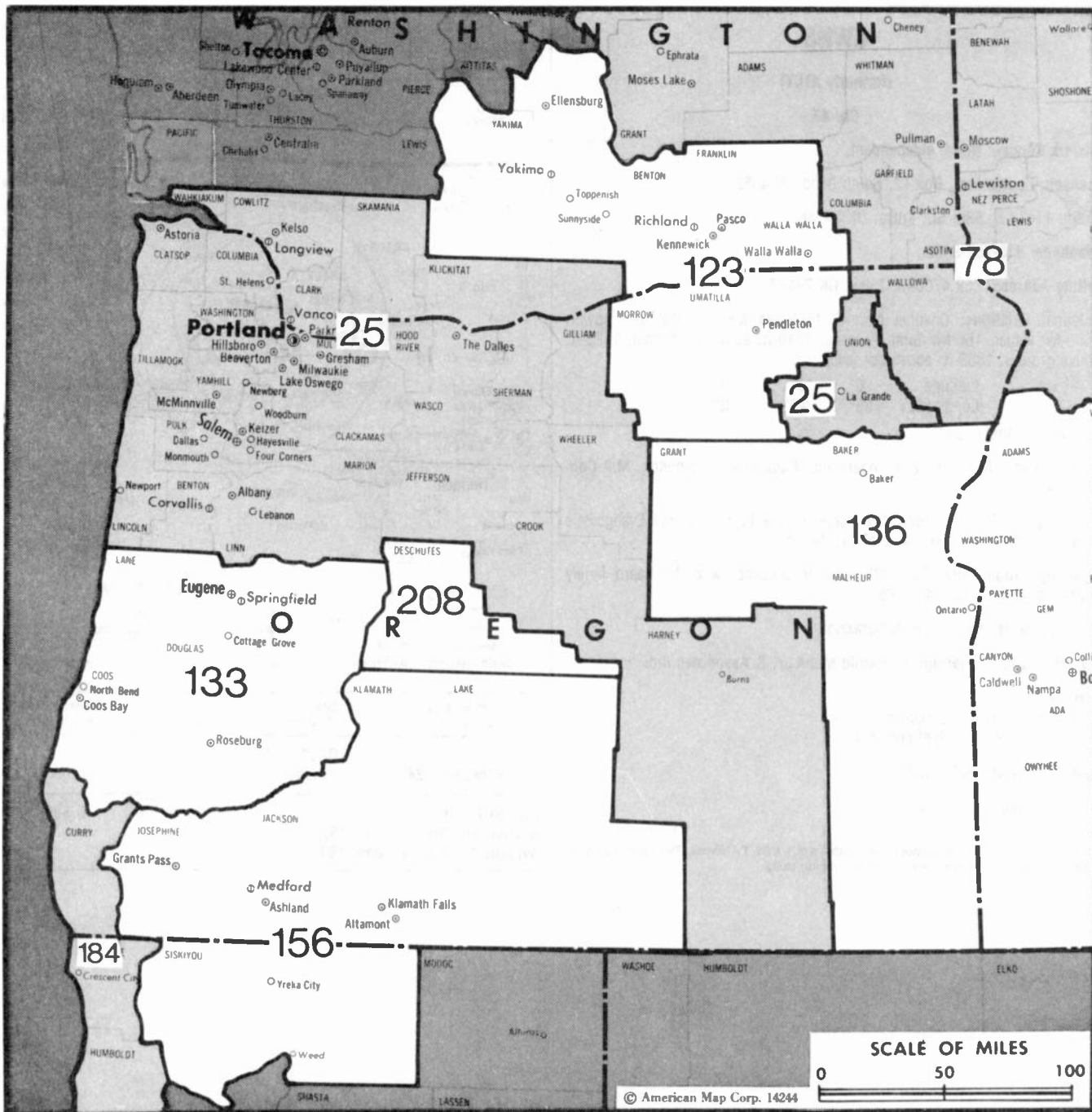
Highest One Hour Rate: \$600.

Highest 30 Sec. Rate: \$50.

Total Households: © MSI Consumer Market Data as of 1/1/86. TV Homes, TV% and Circulation © 1986 Arbitron. County coverage based on Arbitron study.



Net Weekly Circulation	State County	Total Households	TV Households	%
Between 5-24%	OKLAHOMA Craig	5,700	5,600	98
Station Totals		5,700	5,600	98
Net Weekly Circulation (1986)			4,300	
Average Daily Circulation (1986)			1,400	



Market	Arbitron ADI TV Households	Rank
Portland, OR	777,700	25
Spokane, WA	312,200	78
Yakima, WA	167,200	123
Eugene, OR	155,000	133
Boise, ID	151,800	136
Medford, OR	113,200	156
Eureka, CA	56,500	184
Bend, OR	24,100	208

Market Area Commercial TV Stations
KATU (2), KGW-TV (8), KOIN-TV (6), KPDX (49), KPTV (12), KWVT (22)
KAYU-TV (28), KCWT (27), KHQ-TV (6), KREM-TV (2), KSKN (22), KXLY-TV (4)
KAPP (35), KEPR-TV (19), KIMA-TV (29), KLEW-TV (3), KNDO (23), KNDO (25), KVEW (42)
KCBY-TV (11), KEZI-TV (9), KMTR-TV (16), KPIC (4), KVAL-TV (13)
KBCI-TV (2), KIVI (6), KTRV (12), KTVB (7)
KDRV (12), KOBI (5), KOTI (2), KTVL (10)
KIEM-TV (3), KVIQ-TV (6)
KTVZ (21)

State Cross Reference List	
Communities That Receive Programs of Stations That are Located Elsewhere	
KWVT, Portland	See Salem, OR
KPOX, Portland	See Vancouver, WA

Oregon Station Status as of October 1, 1986			
	VHF	UHF	TOTAL
Commercial Television Stations	12	3	15
Educational Television Stations	5	0	5
			20

Oregon—Bend

KTVZ

Ch. 21

Network Service: CBS, NBC.

Licensee: Ponderosa Television Inc., Box 149, Bend, OR 97709.

Studio: 62990 O.B. Riley Rd., 0.7-mi. from Bend.

Mailing Address: Box 149, Bend, OR 97709.

Telephone: 503-389-6511.

Technical Facilities: Channel No. 21 (512-518 MHz). Authorized power: 77.9-kw max. & 31.6-kw horizontal visual, 3.98-kw aural. Antenna: 640-ft. above av. terrain, 169-ft. above ground, 4384-ft. above sea level.

Latitude 44° 04' 40"
Longitude 121° 19' 49"

Transmitter: Atop Awbrey Butte, 1-mi. NW of Bend.

Satellite Earth Stations: 3 in operation; Scientific-Atlanta, 5-meter; Harris & Scientific-Atlanta receivers.

News Services: AP, NBC.

Ownership: Sierra Cascade Communications Inc., 100%. George R. Johnson, pres.-treas., 92.5%; Robert R. Johnson, v.p.; JoAnn Burch, secy.; Gloria Johnson, 7.5%. Also owns KMFR & KTMT(FM) Medford, OR.

Began Operation: Nov. 6, 1977.

Represented (sales): Katz Television.

Represented (legal): Dow, Lohnes & Albertson.

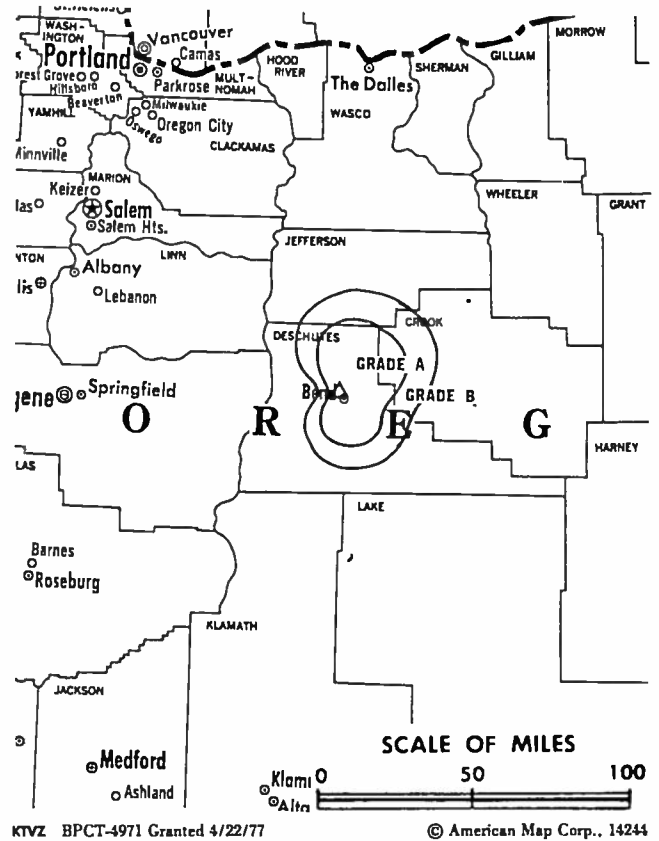
Represented (engineering): Hammett & Edison Inc.

Personnel:

JOHN LARKIN, general manager.
CLIFF WILLIAMS, sales manager.
TERESA BOLLARD, operations manager.
ERNIE PENDERGRAFT, chief engineer.

Highest 30 Sec. Rate: \$150.

Total Households: © MSI Consumer Market Data as of 1/1/86. TV Homes, TV% and Circulation © 1986 Arbitron. County coverage based on Arbitron study.



Net Weekly Circulation	State County	Total Households	TV Households	%
50% & Over	OREGON			
	Deschutes	25,800	24,400	95
	Jefferson	4,500	4,300	96
Between 25-49%	OREGON			
	Crook	5,000	4,700	94
Between 5-24%	OREGON			
	Harney	3,000	2,800	93
Station Totals		38,300	36,200	94
Net Weekly Circulation (1986)				26,700
Average Daily Circulation (1986)				16,100

Oregon—Coos Bay-North Bend

KCBY-TV

Ch. 11

(Satellite of KVAL-TV, Eugene, OR)

Network Service: CBS.

Licensee: Eugene Television Inc., Box 1156, Coos Bay, OR 97420.

Studio: Coal Bank, Slough Rd.

Mailing Address: Box 1156, Coos Bay, OR 97420.

Telephone: 503-269-1111.

Technical Facilities: Channel No. 11 (198-204 MHz). Authorized power: 11.4-kw visual, 1.15-kw aural. Antenna: 631-ft. above av. terrain, 200-ft. above ground, 1060-ft. above sea level.

Latitude 43° 23' 26.0"
Longitude 124° 07' 46.3"

Transmitter: 5-mi. ENE of city center.

Satellite Earth Stations: 3 in operation.

News Service: AP.

Ownership: See KVAL-TV, Eugene, OR.

Began Operation: Oct. 1, 1960.

Represented (sales): Katz Television; Art Moore Inc.

Represented (legal): Dow, Lohnes & Albertson.

Represented (engineering): A. D. Ring & Associates.

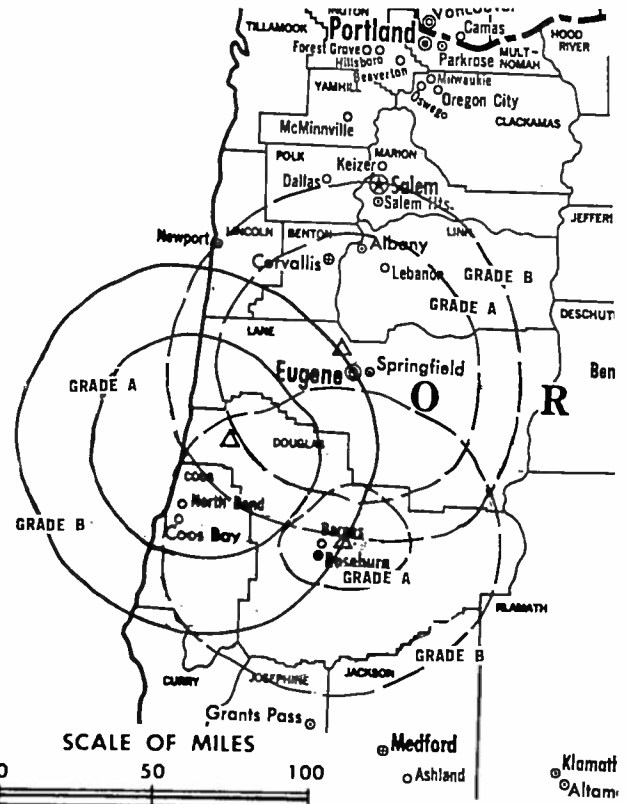
Personnel:

JAMES W. PUTNEY, vice president & general manager.
BRUCE BENNETT, station manager.
GERALD MADSEN, chief engineer.

Highest 30 Sec. Rate (Aug. 1, 1986): \$85.

NETWORK BASE HOURLY RATE: Bonus to KVAL-TV, Eugene.

Total Households: © MSI Consumer Market Data as of 1/1/86. TV Homes, TV% and Circulation © 1986 Arbitron. County coverage based on Arbitron study.



KCBY-TV BPCT-2309 Granted 9/23/59

© American Map Corp., 14244

Net Weekly Circulation	State County	Total Households	TV Households	%
50% & Over	OREGON Coos	23,500	21,800	93
Between 25-49%	OREGON Curry	7,200	6,600	92
Between 5-24%	OREGON Douglas	35,200	33,500	95
Station Totals		65,900	61,900	93
Net Weekly Circulation (1986)			25,500	
Average Daily Circulation (1986)			18,600	

Oregon—Eugene

KEZI-TV

Ch. 9

Network Service: ABC.

Licensee: Chambers Cable Communications Inc., Box 7009, Eugene 97401.

Studio: 2225 Coburg Rd.

Mailing Address: Box 7009, Eugene, OR 97401.

Telephone: 503-485-5611. TWX: 910-459-2028.

Technical Facilities: Channel No. 9 (186-192 MHz). Authorized power: 316-kw visual, 47.4-kw aural. Antenna: 1769-ft. above av. terrain, 496-ft. above ground, 2604-ft. above sea level.

Latitude 44° 06' 57"
Longitude 122° 59' 57"

Transmitter: Coburg Ridge, approx. 7-mi. NE of Eugene.

Satellite Earth Stations: 5 in operation; Avantek, Harris, Drake & M/A-Com receivers.

News Services: AP, UPI, ABC, CNN.

Ownership: Carolyn S. Chambers, pres.-treas., 100%; Phil Cass Jr., secy. For other Chambers interests, see Cable Group Ownership.

Began Operation: Dec. 19, 1960. Sale to present owner approved by FCC Aug. 10, 1983.

Represented (sales): Blair Television; Tacher Co. (Seattle & Portland).

Represented (legal): Fly, Shuebruk, Gaguine, Boros & Braun.

Represented (engineering): Hammett & Edison Inc.

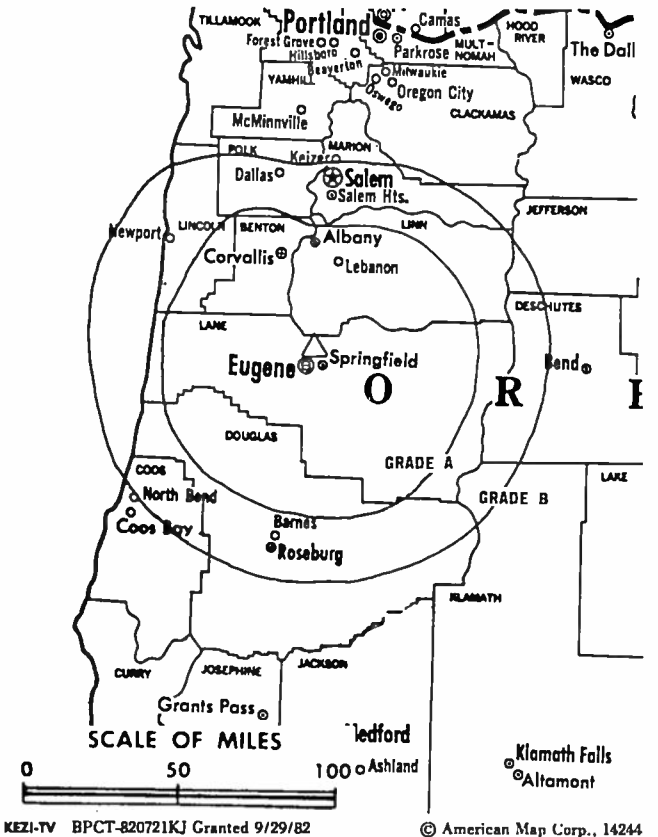
Personnel:

CAROLYN S. CHAMBERS, president.
BRUCE R. LILJEGREN, general manager.
DAVE LARSON, director of operations.
CHUCK COOKSON, general sales manager.
BETH COOKSON, national/regional sales.
JOE SMELSER, production manager.
BOB KERNS, news director.
DENNIS HUNT, chief engineer.

Highest 30 Sec. Rate: \$550.

Total Households: © MSI Consumer Market Data as of 1/1/86. TV Homes, TV% and Circulation © 1986 Arbitron. County coverage based on Arbitron study.

Net Weekly Circulation	State County	Total Households	TV Households	%
50% & Over	OREGON			
	Benton	24,500	22,900	93
	Coos	23,500	21,800	93



KEZI-TV BPCT-820721KJ Granted 9/29/82

© American Map Corp., 14244

Net Weekly Circulation	State County	Total Households	TV Households	%
50% & Over	Douglas	35,200	33,500	95
	Lane	105,800	102,000	96
	Lincoln	16,000	14,800	92
	Linn	33,900	32,600	96
Between 25-49%	OREGON			
	Crook	5,000	4,700	94
	Deschutes	25,800	24,400	95
Between 5-24%	OREGON			
	Jefferson	4,500	4,300	96
	Marion	77,400	74,300	96
Station Totals		368,800	351,900	95
Net Weekly Circulation (1986)			201,500	
Average Daily Circulation (1986)			108,300	

Oregon—Eugene-Springfield

KMTR-TV

Ch. 16

Network Service: NBC.

Licensee: KMTR Inc., Box 7308, Eugene, OR 97401.

Studio: 3825 International Court, Springfield 97477.

Mailing Address: Box 7308, Eugene, OR 97401.

Telephone: 503-746-1600.

Technical Facilities: Channel No. 16 (482-488 MHz). Authorized power: 1910-kw max. & 871-kw horizontal visual, 381.6-kw max. & 174-kw horizontal aural. Antenna: 1685-ft. above av. terrain, 496-ft. above ground, 2606-ft. above sea level.

Latitude 44° 06' 58"
Longitude 122° 59' 55"

Transmitter: Coburg Ridge, near Eugene.

Satellite Earth Stations: Harris, 6.1-meter; Harris receivers.

News Services: AP, Group W Newsfeed, NBC.

Ownership: Hugh E. Davis, chmn., 34.59%; Robert W. Davis, pres., 12.6%; Richard G. Picatti, secy., 4.94%; Robert A. Paisley, treas., 17.29%; Donald S. Picatti, 4.94%; Sperry A. McNaughton, 3.95%; Campbell T. Wilson, 3.59%; C. Keith Riffe, 2.47%; 4 others with less than 1% each. Hugh E. Davis & Robert W. Davis have interest in KNDO(TV), Yakima & KNDU(TV), Richland, WA.

Began Operation: Oct. 4, 1982. Transfer of control to present owners approved by FCC Jan. 16, 1984.

Represented (sales): Seltel Inc.; Northwest Television Sales (Seattle, Portland).

Represented (legal): Haley, Bader & Potts.

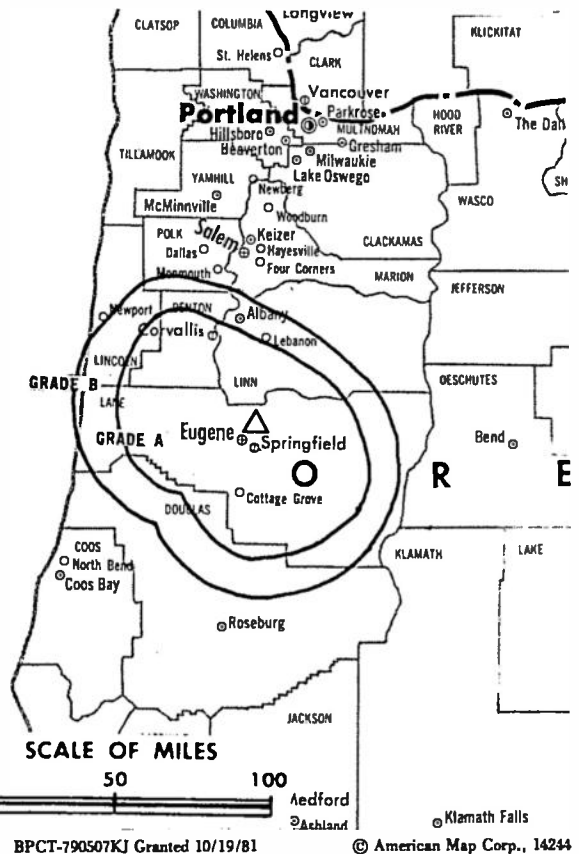
Represented (engineering): Hatfield & Dawson.

Personnel:

ROBERT W. DAVIS, president & general manager.
CAM WILSON, vice president & general sales manager.
JULIE STRANDLIEN, program director.
JOHN A. BREDESEN, chief engineer.
PAUL C. RIESS, news director.
TIM K. LAY, production manager.
GRETCHEN HOWELL, controller.

Highest 30 Sec. Rate (July 24, 1986): \$565.

Total Households: © MSI Consumer Market Data as of 1/1/86. TV Homes, TV% and Circulation © 1986 Arbitron. County coverage based on Arbitron study.



KMTR-TV BPCT-790507KJ Granted 10/19/81 © American Map Corp., 14244

Net Weekly Circulation	State County	Total Households	TV Households	%
50% & Over	OREGON Benton	24,500	22,900	93
	Lane	105,800	102,000	96
Between 25-49%	OREGON Linn	33,900	32,600	96
Between 5-24%	OREGON Douglas	35,200	33,500	95
Station Totals		199,400	191,000	95
Net Weekly Circulation (1986)				112,700
Average Daily Circulation (1986)				62,500

Oregon—Eugene

KVAL-TV

Ch. 13

(Also operates satellites KPIC, Roseburg, OR and KCBY-TV, Coos Bay, OR)

Network Service: CBS.

Licensee: Eugene Television Inc., Blanton Heights Rd., Eugene, OR 97405.

Studio: Blanton Heights, Eugene, OR.

Mailing Address: Box 1313, Eugene, OR 97400.

Telephone: 503-342-4961. TWX: 910-459-2033.

Technical Facilities: Channel No. 13 (210-216 MHz). Authorized power: 316-kw visual, 63-kw aural. Antenna: 1476-ft. above av. terrain, 848-ft. above ground, 2142-ft. above sea level.

Latitude 44° 00' 07"
Longitude 123° 06' 53"

Transmitter: Blanton Heights.

Satellite Earth Stations: 3 in operation; Harris, 6.1-meter; Scientific-Atlanta, 7-meter; Harris & Scientific-Atlanta receivers.

News Service: AP.

Ownership: The Donald E. Tykeson Trust, 51.02%; Robert P. Booth, 19.52%; Harry S. Coleman, trustee, 7.7%; James W. Putney, 6.21%; Robert B. & Richard A. Booth, 5.5% each. For other interests, see Group Ownership of TV Stations.

Began Operation: April 15, 1954.

Represented (sales): Katz Television; Art Moore Inc. (Pacific Northwest).

Represented (legal): Dow, Lohnes & Albertson.

Represented (engineering): A. D. Ring & Associates.

Personnel:

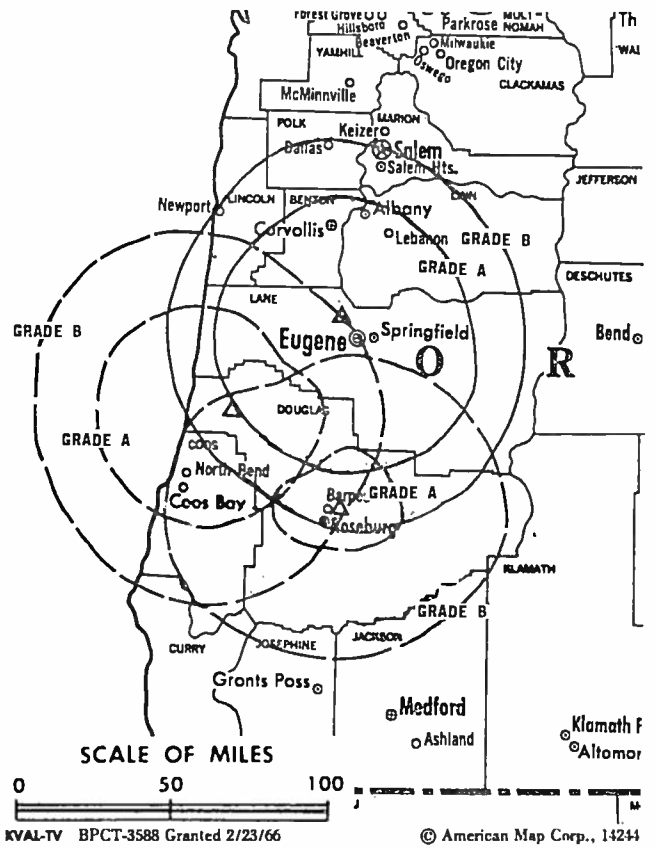
JAMES W. PUTNEY, vice president & general manager.
DAVID WEINKAUF, general sales manager.
JOHN DOYLE, news director.
JAMES BOWEN, director of engineering.

Highest 30 Sec. Rate (Aug. 1, 1986): \$750.

NETWORK BASE HOURLY RATE: \$1430.

Total Households: © MSI Consumer Market Data as of 1/1/86. TV Homes, TV% and Circulation © 1986 Arbitron. County coverage based on Arbitron study.

Not Weekly Circulation	State County	Total Households	TV Households	%
50% & Over	OREGON Benton	24,500	22,900	93



Not Weekly Circulation	State County	Total Households	TV Households	%
50% & Over	Lane	105,800	102,000	96
Between 25-49%	OREGON Deschutes	25,800	24,400	95
	Lincoln	16,000	14,800	92
	Linn	33,900	32,600	96
Between 5-24%	OREGON Douglas	35,200	33,500	95
	Marion	77,400	74,300	96
	Polk	17,200	16,600	97
	Wheeler	600	600	100
Station Totals		336,400	321,700	95
Net Weekly Circulation (1986)				151,100
Average Daily Circulation (1986)				80,800

Oregon—Klamath Falls

KOTI

Ch. 2

Network Service: NBC.

Licensee: California-Oregon Broadcasting Inc., Box 5M, Medford, OR 97501.

Studio: Third & Main Sts., Box 2K, Klamath Falls, OR 97601.

Telephone: 503-884-8131.

Technical Facilities: Channel No. 2 (54-60 MHz). Authorized power: 35.5-kw visual, 3.55-kw aural. Antenna: 1050-ft. above av. terrain, 180-ft. above ground, 6500-ft. above sea level.

Latitude 42° 05' 48"
Longitude 121° 37' 57"

Transmitter: 4-mi. ESE of city.

Satellite Earth Stations: 3 in operation; Scientific-Atlanta; 4.5-meter.

News Service: UPI.

Ownership: Same as KOB1, Medford, OR.

Began Operation: Aug. 13, 1956.

Represented (sales): Blair Television; Creative Broadcast Representatives Inc. (Canada).

Represented (engineering): Lohnes & Culver.

Personnel:

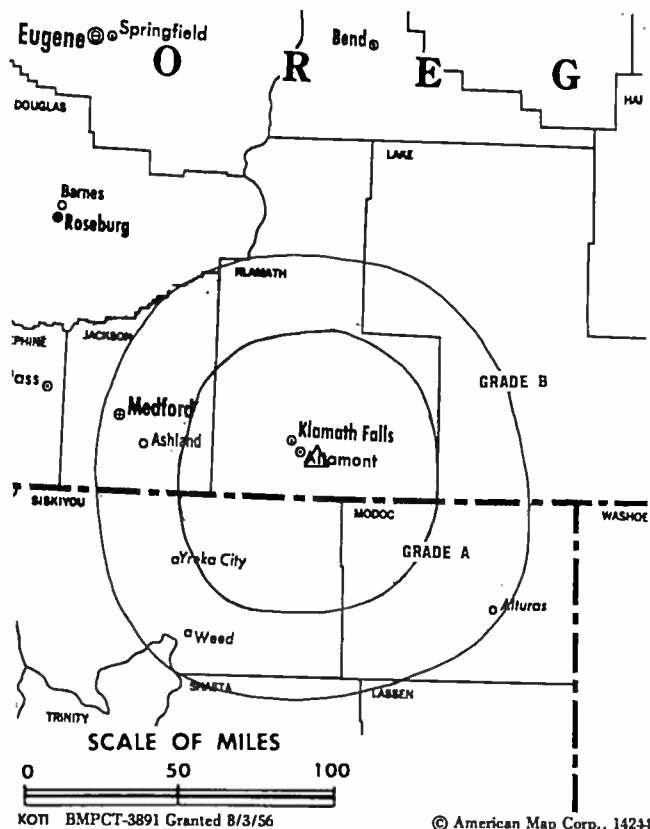
WILLIAM B. SMULLIN, chairman.
EDWARD W. ZANDER, general manager.
DICK GOOD, station manager.

Rates: See KOB1, Medford, OR.

NETWORK BASE HOURLY RATE: \$50.

Total Households: © MSI Consumer Market Data as of 1/1/86. TV Homes, TV% and Circulation © 1986 Arbitron. County coverage based on Arbitron study.

Net Weekly Circulation	State County	Total Households	TV Households	%
50% & Over	CALIFORNIA Modoc	3,600	3,300	92



Net Weekly Circulation	State County	Total Households	TV Households	%
50% & Over	OREGON Klamath	22,200	21,400	96
	Lake	2,900	2,700	93
Between 5-24%	CALIFORNIA Lassen	8,600	8,000	93
	Siskiyou	17,000	15,900	94
Station Totals		54,300	51,300	94
Net Weekly Circulation (1986)			26,700	
Average Daily Circulation (1986)			16,200	

Oregon—Medford

KDRV

Ch. 12

Network Service: ABC.

Licensee: Sunshine Television Inc., Box 728, Medford, OR 97501.

Studio: 1090 Knudson Dr., Medford, OR 97504.

Telephone: 503-773-1212.

Technical Facilities: Channel No. 12 (204-210 MHz). Authorized power: 190.5-kw max. visual, 38.1-kw max. aural. Antenna: 2701-ft. above av. terrain, 171-ft. above ground, 5434-ft. above sea level.

Latitude 42° 41' 32"
Longitude 123° 13' 46"

Transmitter: King Mtn., 31.4-mi. from Medford.

Satellite Earth Stations: 2 in operation; United Satellite Systems, 5-meter; Scientific-Atlanta receivers.

Ownership: Sunshine Television Inc. Dunbar Carpenter, pres., Richard Lytle, v.p., Ronald H. Kramer, secy., Dan J. Agnew, Ann D. Cheng, Emily C. Mostue, Kenyon Jones & George H. A. Clowes Jr., 100% jointly.

Began Operation: Feb. 26, 1984.

Represented (sales): Seltel Inc.; Northwest TV Sales.

Represented (legal): Fisher, Wayland, Cooper & Leader; Lester W. Spillane.

Represented (engineering): McClanathan & Associates.

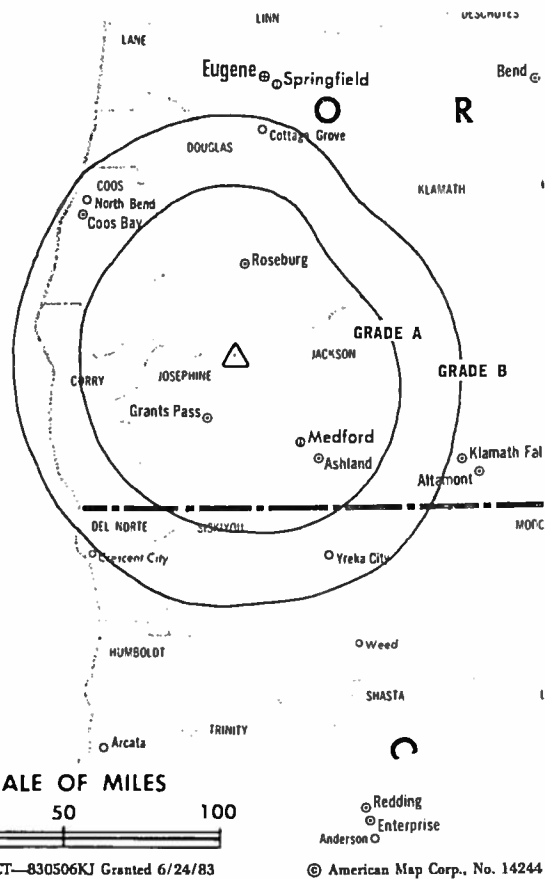
Personnel:

KEITH LOLLIS, general manager.
ROGER BIRD, general sales manager.
COLLEEN CLARK, promotion manager.
RICK CARRARA, chief operator.

Rates: Not available.

Total Households: © MSI Consumer Market Data as of 1/1/86. TV Homes, TV% and Circulation © 1986 Arbitron. County coverage based on Arbitron study.

Net Weekly Circulation	State County	Total Households	TV Households	%
50% & Over	OREGON			
	Jackson	52,600	50,800	97
	Josephine	24,600	23,200	94



Net Weekly Circulation	State County	Total Households	TV Households	%
Between 25-49%	OREGON			
	Curry	7,200	6,600	92
	Douglas	35,200	33,500	95
	Klamath	22,200	21,400	96
Between 5-24%	CALIFORNIA			
	Siskiyou	17,000	15,900	94
	OREGON			
	Coos	23,500	21,800	93
Station Totals		182,300	173,200	95
Net Weekly Circulation (1986)				81,900
Average Daily Circulation (1986)				44,000

Oregon—Medford

KOBI

Ch. 5

Network Service: NBC.

Licensee: California-Oregon Broadcasting Inc., Box 5M, Medford, OR 97501.

Studio: 125 South Fir St., Medford 97501.

Telephone: 503-779-5555. **TWX:** 510-757-0607.

Technical Facilities: Channel No. 5 (76-82 MHz). Authorized power: 60.3-kw visual, 8.13-kw aural. Antenna: 2700-ft. above av. terrain, 128-ft. above ground, 5420-ft. above sea level.

Latitude 42° 41' 31"
Longitude 123° 13' 42"

Transmitter: King Mtn., approx. 28-mi. NW of Medford.

Satellite Earth Stations: Andrews, Harris & Paradigm, 6.3-meter, 3-meter, 4.5-meter & 3-meter; Andrews, Harris & Scientific-Atlanta receivers.

AM Affiliate: KAGI (Grants Pass), 5-kw day (1-kw night), 930 kHz (ABC).

News Service: UPI.

Ownership: The Smullin family, 100%. KOBI also owns KOTI(TV), Klamath Falls, OR; 100% of KRCR-TV Redding, CA; 50% of KPIC(TV), Roseburg, OR; 95% of KAGI(AM), Grants Pass, OR; KFLI(AM) & KEKA-FM, Eureka, CA.

Began Operation: Aug. 1, 1953.

Represented (sales): Blair Television.

Represented (legal): Pierson, Ball & Dowd.

Represented (engineering): Lohnes & Culver.

Personnel:

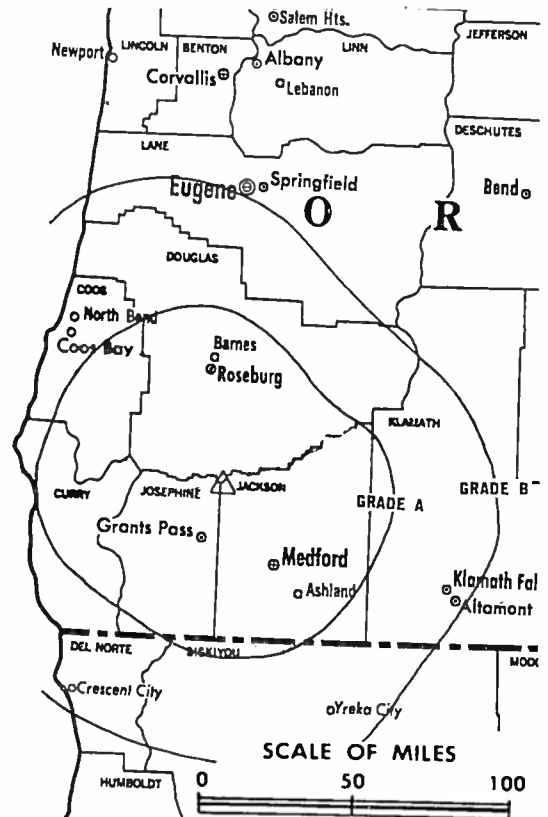
WILLIAM B. SMULLIN, chairman.
PATRICIA C. SMULLIN, president.
ED ZANDER, general manager.
BILL KIRK, chief engineer.

Rates: Not available.

NETWORK BASE HOURLY RATE: \$671.

Total Households: © MSI Consumer Market Data as of 1/1/86. TV Homes, TV% and Circulation © 1986 Arbitron. County coverage based on Arbitron study.

Net Weekly Circulation	State County	Total Households	TV Households	Households %
50% & Over	CALIFORNIA Del Norte	7,700	7,200	94



KOBI BPCT—830601KG Granted 6/24/83

©American Map Corp., No. 14244

Net Weekly Circulation	State County	Total Households	TV Households	Households %
50% & Over	Siskiyou	17,000	15,900	94
OREGON				
	Coos	23,500	21,800	93
	Curry	7,200	6,600	92
	Douglas	35,200	33,500	95
	Jackson	52,600	50,800	97
	Josephine	24,600	23,200	94
OREGON				
Between 5-24%	Lake	2,900	2,700	93
Station Totals		170,700	161,700	94
Net Weekly Circulation (1986)			131,700	
Average Daily Circulation (1986)			80,700	

Oregon—Medford

KTVL

Ch. 10

Network Service: CBS.

Licensee: Freedom Communications Inc., Box 10, Medford, OR 97501.

Studio: Rossanley Dr., Medford.

Telephone: 503-773-7373. TWX: 510-757-0606.

Mailing Address: Box 10, Medford, OR 97501.

Technical Facilities: Channel No. 10 (192-198 MHz). Authorized power: 132-kw visual, 19.1-kw aural. Antenna: 3309-ft. above av. terrain, 154-ft. above ground, 7626-ft. above sea level.

Latitude 42° 04' 55"
Longitude 122° 43' 07"

Transmitter: Mt. Ashland, 8-mi. S of Ashland, OR.

Satellite Earth Stations: Scientific-Atlanta, 3.65-meter, 4.6-meter & 7-meter; Scientific-Atlanta receivers.

News Service: AP.

Ownership: Freedom Newspapers Inc., 100%. For other interests, see Group Ownership & Newspaper Ownership of TV Stations.

Began Operation: Oct. 3, 1961. Sale to present owner by Sierra/Cascade Communications Inc. approved by FCC July 7, 1981.

Represented (sales): Katz Television.

Represented (legal): Dow, Lohnes & Albertson.

Represented (engineering): Carl T. Jones Corp.

Personnel:

WILLIAM T. SIMMONS JR., vice president & general manager.
CLIFF WILLIAMS, general sales manager.
JOHN SOUZA, operations manager.
JESS ORTEGA, chief engineer.

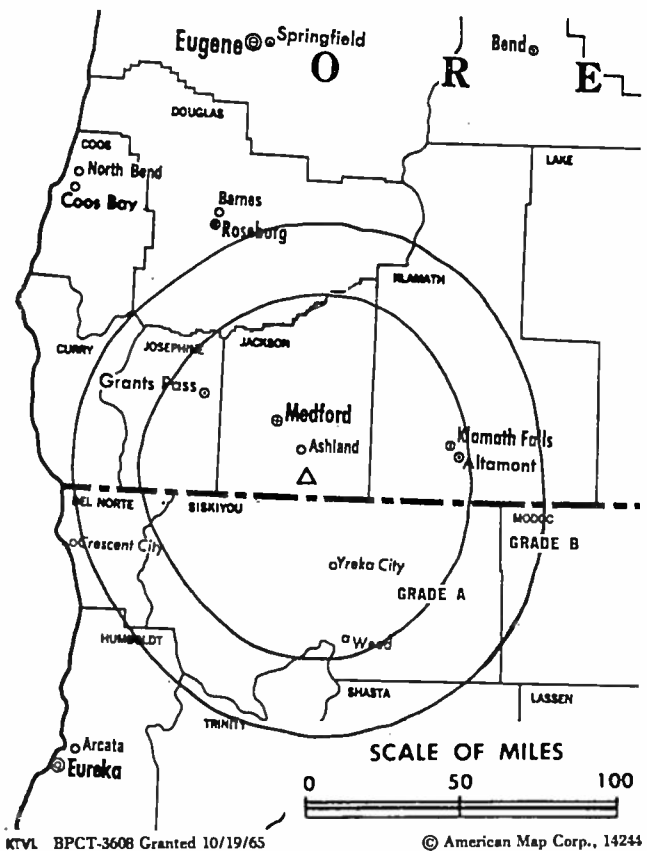
Highest One Hour Rate : \$6000.

Highest 30 Sec. Rate (July 23, 1986): \$600.

NETWORK BASE HOURLY RATE: \$1200.

Total Households: © MSI Consumer Market Data as of 1/1/86. TV Homes, TV% and Circulation © 1986 Arbitron. County coverage based on Arbitron study.

Net Weekly Circulation	State County	Total Households	TV Households	%
50% & Over	CALIFORNIA			
	Modoc	3,600	3,300	92
	Siskiyou	17,000	15,900	94



Net Weekly Circulation	State County	Total Households	TV Households	%
50% & Over	OREGON			
	Jackson	52,600	50,800	97
	Josephine	24,600	23,200	94
	Klamath	22,200	21,400	96
	Lake	2,900	2,700	93
Between 25-49%	OREGON			
	Curry	7,200	6,600	92
Between 5-24%	CALIFORNIA			
	Del Norte	7,700	7,200	94
	OREGON			
	Douglas	35,200	33,500	95
Station Totals		173,000	164,600	95
Net Weekly Circulation (1986)			106,100	
Average Daily Circulation (1986)			66,800	

Oregon—Portland

KATU

Ch. 2

Network Service: ABC.

Licensee: Fisher Broadcasting Inc., Portland.

Studio: 2153 N.E. Sandy Blvd., Portland 97232.

Mailing Address: Box 2, Portland, OR 97207.

Telephone: 503-231-4222. TWX: 910-464-4700.

Technical Facilities: Channel No. 2 (54-60 MHz). Authorized power: 100-kw visual, 20-kw aural. Antenna: 1560-ft. above av. terrain, 918-ft. above ground, 1873-ft. above sea level.

Latitude 45° 31' 15.0"
Longitude 122° 44' 37.5"

Transmitter: 225 NW Skyline Blvd.

Multichannel TV Sound: Stereo only.

Satellite Earth Stations: Andrews, 7-meter & 4.6-meter; transmit/receive; Andrew, 9.1-meter & Scientific-Atlanta, 10-meter; Andrew, 5.6-meter Ku-band; Vertex 4.6-meter; Avantek, M/A-Com & Scientific-Atlanta receivers.

News Services: AP, UPI, ABC.

Ownership: Fisher Companies Inc. Fisher Broadcasting Inc. is also licensee of KOMO-TV-AM, Seattle, WA.

Began Operation: March 15, 1962.

Represented (sales): Katz Television.

Represented (legal): Fisher, Wayland, Cooper & Leader.

Represented (engineering): A. D. Ring & Associates.

Personnel:

W. W. WARREN, chairman of the board.
THOMAS R. DARGAN, exec. vice president/broadcasting-Portland.
SHERWOOD (SKIP) HINMAN, vice president & general manager.
ROBERT D. KALSTAD, vice president & station manager.
TOM OBERG, general sales manager.
JIM ROGERS, sales manager.
STAN HUBERT, local sales manager.
LEE PETRIK, program director.
ROBERT MOORE, chief engineer.
JOELLA WERLIN, public affairs director.
ALAN GOLDBERG, news director.

Highest One Hour Rate: \$12,000.

Highest 30 Sec. Rate: \$5000.

NETWORK BASE HOURLY RATE: \$1500.

Total Households: © MSI Consumer Market Data as of 1/1/86. TV Homes, TV% and Circulation © 1986 Arbitron. County coverage based on Arbitron study.

Net Weekly Circulation	State County	Total Households	TV Households	%
50% & Over	OREGON			
	Benton	24,500	22,900	93
	Clackamas	90,100	87,200	97
	Clatsop	12,500	11,800	94
	Columbia	13,300	12,800	96
	Crook	5,000	4,700	94
	Deschutes	25,800	24,400	95
	Gilliam	800	700	88
	Harney	3,000	2,800	93
	Hood River	6,100	5,700	93
	Jefferson	4,500	4,300	96
	Lincoln	16,000	14,800	92
	Linn	33,900	32,600	96
	Marion	77,400	74,300	96



KATU BPCT-3063 Granted 6/26/63

© American Map Corp., 14244

Net Weekly Circulation	State County	Total Households	TV Households	%
50% & Over	Multnomah	234,700	226,000	96
	Polk	17,200	16,600	97
	Sherman	800	800	100
	Tillamook	8,500	7,900	93
	Wasco	8,300	7,800	94
	Washington	104,300	102,000	98
	Wheeler	600	600	100
	Yamhill	21,000	20,000	95
	WASHINGTON			
	Clark	78,200	76,200	97
	Cowlitz	31,700	30,700	97
	Klickitat	6,300	5,900	94
	Skamania	3,100	2,900	93
	Wahkiakum	1,400	1,300	93
	Between 25-49%	OREGON		
Baker		6,200	5,900	94
Grant		3,100	2,700	87
Lake		2,900	2,700	93
Morrow		3,000	2,800	93
Umatilla		22,100	20,700	94
Union		8,800	8,200	93
WASHINGTON				
Lewis	22,200	21,100	95	
Pacific	7,400	6,900	93	
Between 5-24%	OREGON			
	Josephine	24,600	23,200	94
	Lane	105,800	102,000	96
	Malheur	9,700	9,300	96
	WASHINGTON			
Clallam	21,800	20,900	96	
Station Totals		1,066,600	1,024,100	96
Net Weekly Circulation (1986)			722,200	
Average Daily Circulation (1986)			400,900	

Oregon—Portland

KGW-TV

Ch. 8

Network Service: NBC.

Licensee: King Broadcasting Co., 1501 S.W. Jefferson St., Portland, OR 97201.

Studio: 1501 S.W. Jefferson St., Portland, OR 97201.

Telephone: 503-226-5000. TWX: 503-224-1901.

Technical Facilities: Channel No. 8 (180-186 MHz). Authorized power: 302-kw visual, 60.3-kw aural. Antenna: 1770-ft. above av. terrain, 926-ft. above ground, 2049-ft. above sea level.

Latitude 45° 31' 21"
Longitude 122° 44' 46"

Transmitter: 299 N.W. Skyline Dr.

Multichannel TV Sound: Stereo only.

Satellite Earth Stations: Scientific-Atlanta, 7-meter; RCA Americom, 4.5-meter Ku-band; Harris & Scientific-Atlanta receivers.

AM Affiliate: KGW, 5-kw, 620 kHz.

FM Affiliate: KINK, 97-kw, 101.9 MHz (No. 270), 1610-ft.

News Services: NBC, AP, UPI, King Bcstg. Washington Bureau.

Ownership: See KING-TV, Seattle, Wash.

Began Operation: Dec. 15, 1956.

Represented (sales): Blair Television.

Represented (legal): Fletcher, Heald & Hildreth.

Personnel:

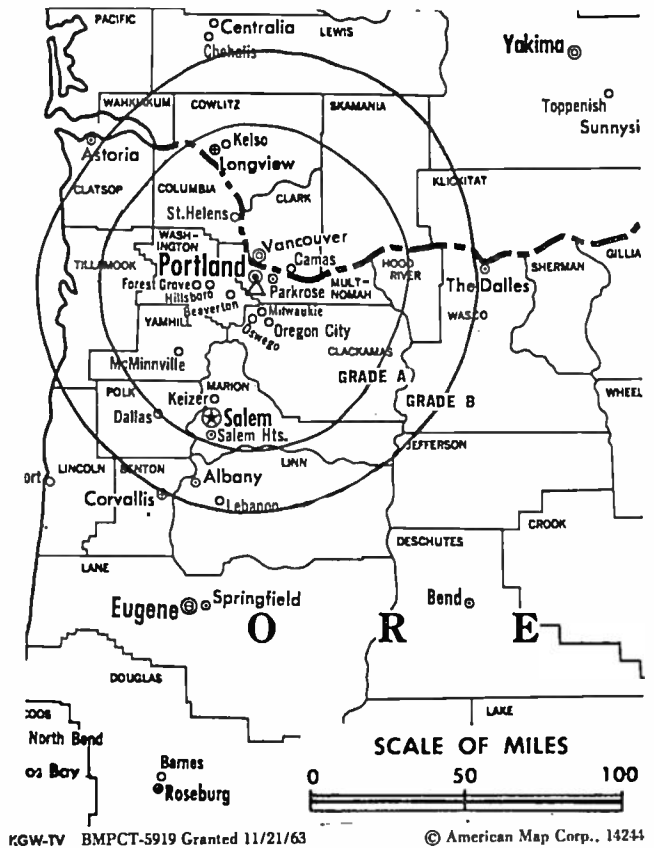
IRWIN STARR, vice president & general manager.
STEVE NEWMAN, general sales manager.
HOWARD NOLTE, national sales manager.
ROBERT RECTOR, local sales manager.
CRAIG SMITH, program director.
LYNN KURTH, chief engineer.
BARBARA SOBOCINSKI, publicity & promotion manager.
REAGAN RAMSEY, news director.
BOYD LEVET, public affairs director.
MARY WARNER, traffic manager.
MAUREEN DAVIS, business manager.

Highest 30 Sec. Rate (Oct. 1, 1986): \$6000.

NETWORK BASE HOURLY RATE: \$1400.

Total Households: © MSI Consumer Market Data as of 1/1/86. TV Homes, TV% and Circulation © 1986 Arbitron. County coverage based on Arbitron study.

Net Weekly Circulation	State County	Total Households	TV Households	%
50% & Over	OREGON			
	Benton	24,500	22,900	93
	Clackamas	90,100	87,200	97
	Clatsop	12,500	11,800	94
	Columbia	13,300	12,800	96
	Crook	5,000	4,700	94
	Deschutes	25,800	24,400	95
	Harney	3,000	2,800	93
	Hood River	6,100	5,700	93
	Jefferson	4,500	4,300	96
	Lincoln	16,000	14,800	92
	Linn	33,900	32,600	96
	Marion	77,400	74,300	96
	Multnomah	234,700	226,000	96



KGW-TV BMPCT-5919 Granted 11/21/63

© American Map Corp., 14244

Net Weekly Circulation	State County	Total Households	TV Households	%
50% & Over	Polk	17,200	16,600	97
	Sherman	800	800	100
	Tillamook	8,500	7,900	93
	Wasco	8,300	7,800	94
	Washington	104,300	102,000	98
	Yamhill	21,000	20,000	95
	WASHINGTON			
	Clark	78,200	76,200	97
	Cowlitz	31,700	30,700	97
	Klickitat	6,300	5,900	94
Skamania	3,100	2,900	93	
Wahkiakum	1,400	1,300	93	
Between 25-49%	OREGON			
	Baker	6,200	5,900	94
	Coos	23,500	21,800	93
	Gilliam	800	700	88
	Grant	3,100	2,700	87
	Lake	2,900	2,700	93
	Morrow	3,000	2,800	93
	Umatilla	22,100	20,700	94
	Union	8,800	8,200	93
	WASHINGTON			
Lewis	22,200	21,100	95	
Pacific	7,400	6,900	93	
Between 5-24%	OREGON			
	Malheur	9,700	9,300	96
Wheeler	600	600	100	
Station Totals		937,900	899,800	95
Net Weekly Circulation (1986)			724,400	
Average Daily Circulation (1986)			422,700	

Oregon—Portland

KOIN-TV

Ch. 6



HARRINGTON, RIGHTER & PARSONS INC.

Network Service: CBS.

Licensee: KOIN-TV Inc., 222 S.W. Columbia St., Portland 97201.

Studio: 222 S.W. Columbia St., Portland, OR 97201.

Telephone: 503-243-6666. TWX: 910-464-1520.

Technical Facilities: Channel No. 6 (82-88 MHz). Authorized power: 100-kw visual, 15-kw aural. Antenna: 1760-ft. above av. terrain, 984-ft. above ground, 2049-ft. above sea level.

Latitude 45° 30' 58"
Longitude 122° 43' 59"

Transmitter: 5516 S.W. Barnes Rd.

Multichannel TV Sound: Stereo & separate audio program.

Satellite Earth Stations: Harris, 9-meter; Microdyne, 7-meter; Scientific-Atlanta, 4.6-meter & 7-meter; RCA, 4.6-meter; Harris, Microdyne, RCA & Scientific-Atlanta receivers.

News Services: AP, UPI, NIWS.

Ownership: Lee Enterprises Inc., 100%. For other interests see Group Ownership of TV Stations.

Began Operation: Oct. 15, 1953. Sale to present owner by Newhouse Bcstg. Corp. and M. M. Tonkon & Harvey Benson, trustees, approved by FCC Aug. 26, 1977 (Television Digest, Vol. 17:21).

Represented (sales): Harrington, Righter & Parsons Inc.; Art Moore Inc. (Pacific Northwest).

Represented (legal): Pierson, Ball & Dowd.

Represented (engineering): David Steel & Associates.

Personnel:

- RICHARD M. (MICK) SCHAFFBUCH, vice president & general manager.
- DUSTINE DAVIDSON, station manager.
- BRIAN HOLMES, general sales manager.
- C. STEPHEN CURRIE, manager, broadcast operations.
- FRANK TAYLOR, production manager.
- KAREN LEE RICE, manager, programming/public affairs.
- LEE WOOD, director of engineering.
- LINDA SOUTH, traffic manager.
- ANN HUNTER MEYER, business manager.
- CRAIG KUHLMAN, news director.
- MIKE SAVAGE, manager, human resources.

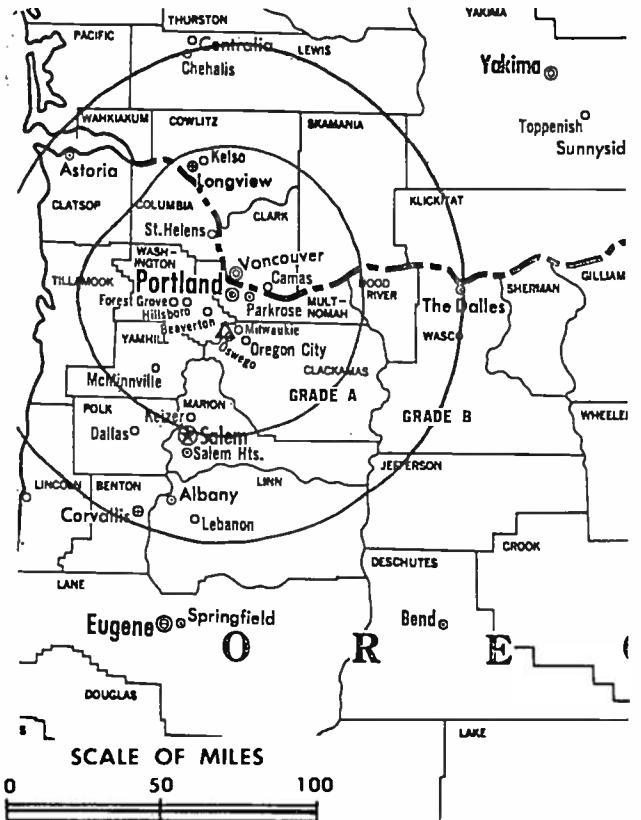
Highest One Hour Rate: \$12000.

Highest 30 Sec. Rate (June 9, 1986): \$3700.

NETWORK BASE HOURLY RATE: \$1530.

Total Households: © MSI Consumer Market Data as of 1/1/86. TV Homes, TV% and Circulation © 1986 Arbitron. County coverage based on Arbitron study.

Net Weekly Circulation	State County	Total Households	TV Households	%
50% & Over	OREGON			
	Benton	24,500	22,900	93
	Clackamas	90,100	87,200	97
	Clatsop	12,500	11,800	94
	Columbia	13,300	12,800	96
	Crook	5,000	4,700	94
	Deschutes	25,800	24,400	95
	Gilliam	800	700	88
	Harney	3,000	2,800	93
	Hood River	6,100	5,700	93



KOIN-TV BMPCT-5941 Granted 3/19/64

© American Map Corp., 14244

Net Weekly Circulation	State County	Total Households	TV Households	%
50% & Over	Jefferson	4,500	4,300	96
	Lincoln	16,000	14,800	92
	Linn	33,900	32,600	96
	Marion	77,400	74,300	96
	Multnomah	234,700	226,000	96
	Polk	17,200	16,600	97
	Sherman	800	800	100
	Tillamook	8,500	7,900	93
	Union	8,800	8,200	93
	Wasco	8,300	7,800	94
	Washington	104,300	102,000	98
	Yamhill	21,000	20,000	95
	WASHINGTON			
	Clark	78,200	76,200	97
	Cowlitz	31,700	30,700	97
	Klickitat	6,300	5,900	94
	Skamania	3,100	2,900	93
	Wahkiakum	1,400	1,300	93
	Between 25-49%	OREGON		
Baker		6,200	5,900	94
Lake		2,900	2,700	93
Morrow		3,000	2,800	93
Umatilla		22,100	20,700	94
Wheeler		600	600	100
WASHINGTON				
Grays Harbor	25,800	24,200	94	
Lewis	22,200	21,100	95	
Pacific	7,400	6,900	93	
Between 5-24%	OREGON			
	Lane	105,800	102,000	96
	Malheur	9,700	9,300	96
	Wallowa	3,000	2,800	93
Station Totals		1,045,900	1,004,300	96
Net Weekly Circulation (1986)			765,500	
Average Daily Circulation (1986)			474,300	

Oregon—Portland

KPTV

Ch. 12



Network Service: None, independent.

Licensee: Oregon Television Inc., Box 3401, Portland, OR 97208.

Studio: 735 SW 20th Place, Portland 97205.

Mailing Address: Box 3401, Portland, OR 97208.

Telephone: 503-222-9921. TWX: 910-464-6136.

Technical Facilities: Channel No. 12 (204-210 MHz). Authorized power: 316-kw visual, 61.7-kw aural. Antenna: 1780-ft. above av. terrain, 1049-ft. above ground, 2049-ft. above sea level.

Latitude 45° 31' 19"
Longitude 122° 44' 53"

Transmitter: 212 NW Miller Rd.

Satellite Earth Station: Scientific-Atlanta, 10-meter; Scientific-Atlanta receivers.

News Service: CNN.

Ownership: Chris-Craft Industries Inc., 100%. Oregon Television Inc. officers are: Herbert J. Siegel, chmn. of board; L. Martin Brantley, pres.; Evan Thompson, v.p.; Lawrence Barnett, v.p.; Barry S. Greene, secy.-treas.; Humberto Carlos, asst. secy.-treas. For other Chris-Craft Industries Inc. interests, see Group Ownership of TV Stations.

Began Operation: March 9, 1955. George Haggarty's purchase of KLOR (Ch. 12) from Henry A. White-Stephen E. Thompson-Julius L. Meier Jr. group approved April 17, 1957 by FCC; at same time Haggarty purchased KPTV (Ch. 27) from Storer and took Ch. 27 off air (Television Digest, Vol. 13:10, 11, 16, 18). Transfer from George Haggarty to NAFI Corp. approved July 22, 1959. (NAFI Corp. name changed to Chris-Craft Industries Inc.). Transfer of stock of Chris-Craft Industries Inc. by shareholders to Baldwin-Montrose Chemical Co. Inc. bringing holdings to 35% approved Nov. 8, 1967 (Vol. 7:46). Later Baldwin-Montrose merged into Chris-Craft.

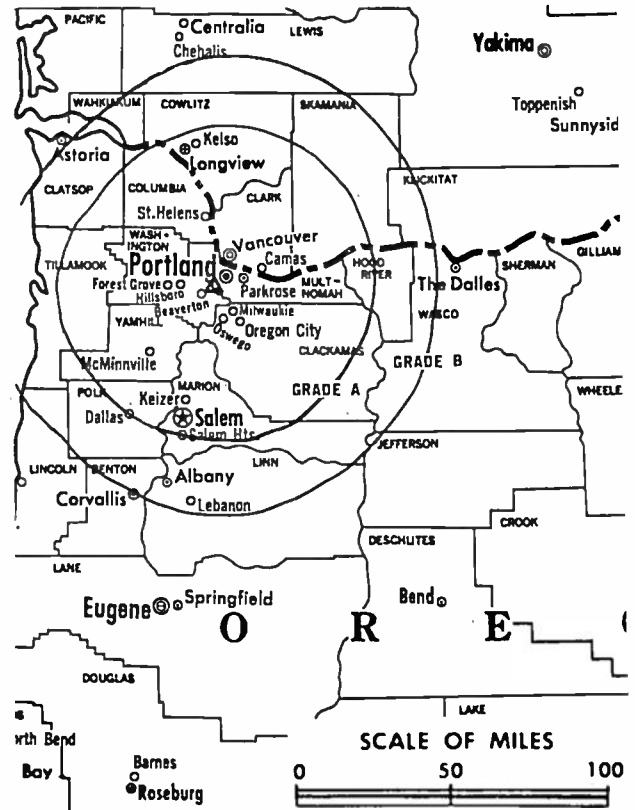
Represented (sales): TeleRep Inc.

Represented (legal): Hogan & Hartson.

Personnel:

L. MARTIN BRANTLEY, president & general manager.
COLLIN CHISHOLM, local sales manager.
CONNIE MARTIN, general sales manager.
JILL KAUFFMAN, national sales manager.
GORDON WHITE, program manager & film buyer.
BILL SWING, news director.
BARBARA DEATON, promotion manager.
GENE PHELPS, chief engineer.
HUMBERTO CARLOS, business manager.

Highest 30 Sec. Rate (July 21, 1986): \$2000.



KPTV BMPCT-5915 Granted 12/3/63

© American Map Corp., 14244

Total Households: © MSI Consumer Market Data as of 1/1/86. TV Homes, TV% and Circulation © 1986 Arbitron. County coverage based on Arbitron study.

Net Weekly Circulation	State County	Total Households	TV Households	%
50% & Over				
OREGON				
	Benton	24,500	22,900	93
	Clackamas	90,100	87,200	97
	Clatsop	12,500	11,800	94
	Columbia	13,300	12,800	96
	Coos	23,500	21,800	93
	Crook	5,000	4,700	94
	Deschutes	25,800	24,400	95
	Jefferson	4,500	4,300	96
	Lincoln	16,000	14,800	92
	Linn	33,900	32,600	96
	Marion	77,400	74,300	96
	Multnomah	234,700	226,000	96
	Polk	17,200	16,600	97
	Sherman	800	800	100
	Tillamook	8,500	7,900	93
	Umatilla	22,100	20,700	94
	Union	8,800	8,200	93
	Wasco	8,300	7,800	94
	Washington	104,300	102,000	98
	Yamhill	21,000	20,000	95
WASHINGTON				
	Clark	78,200	76,200	97
	Cowlitz	31,700	30,700	97
	Klickitat	6,300	5,900	94
	Skamania	3,100	2,900	93

(Continued on page A-854)

Station Totals	1,204,000	1,155,000	95
Net Weekly Circulation (1986)			689,700
Average Daily Circulation (1986)			320,700

Oregon—Roseburg

KPIC

Ch. 4

(Satellite of KVAL-TV, Eugene, OR)

Network Service: CBS.

Licensee: South West Oregon Television Broadcasting Corp., 1850 NE Stephens St., Roseburg, OR 97470.

TWX: 503-675-0213.

Technical Facilities: Channel No. 4 (66-72 MHz). Authorized power: 5.37-kw visual, 0.55-kw aural. Antenna: 1000-ft. above av. terrain, 173-ft. above ground, 1873-ft. above sea level.

Latitude 43° 14' 39.6"
Longitude 123° 18' 42.0"

Transmitter: 3.1-mi. NE of center of Roseburg.

Satellite Earth Stations: 3 in operation.

News Service: AP.

Ownership: Eugene Television Inc. (KVAL-TV), 50%; California-Oregon Bcstg. Inc. (KOB1, Medford, OR), 50%.

Began Operation: April 1, 1956.

Represented (sales): Katz Television; Art Moore Inc.

Represented (legal): Dow, Lohnes & Albertson.

Represented (engineering): A. D. Ring & Associates.

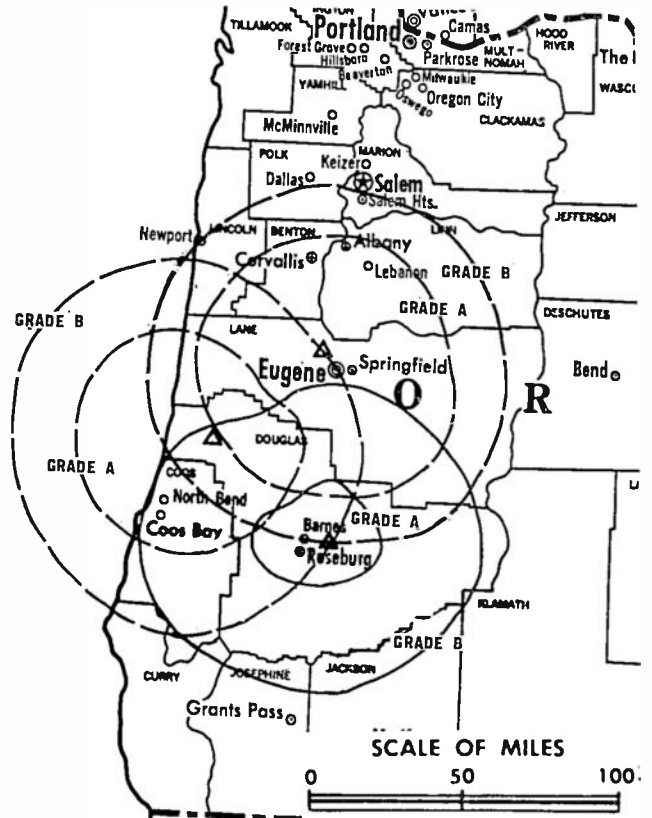
Personnel:

JAMES W. PUTNEY, vice president & general manager.
DON CLITHERO, station manager.
MICHAEL HILL, chief engineer.

Highest 30 Sec. Rate (Aug. 1, 1986): \$85.

NETWORK BASE HOURLY RATE: Bonus to KVAL-TV, Eugene.

Total Households: © MSI Consumer Market Data as of 1/1/86. TV Homes, TV% and Circulation © 1986 Arbitron. County coverage based on Arbitron study.



KPBC BMPCT-3395 Granted 10/26/55 © American Map Corp., 14244

Net Weekly Circulation	State County	Total Households	TV Households	%
50% & Over	OREGON Douglas	35,200	33,500	95
Station Totals		35,200	33,500	95
Net Weekly Circulation (1986)			27,100	
Average Daily Circulation (1986)			18,800	

Oregon—Salem

KWVT

(formerly KECH)

Ch. 22

Network Service: None, independent.

Licensee: Emerald City Bcstg. Inc., 4923 Indian School Rd. NE, Salem, OR 97305.

Studio: 4923 Indian School Rd. NE, Salem, OR 97305.

Telephone: 503-390-2202.

Mailing Address: Box 261, Salem, OR 97305.

Technical Facilities: Channel No. 22 (518-524 MHz). Authorized power: 1700-kw max. & 759-kw horizontal visual, 170-kw aural. Antenna: 1190-ft. above av. terrain, 949-ft. above ground, 2049-ft. above sea level.

Latitude 45° 00' 00"
Longitude 122° 41' 37"

Transmitter: 3.1-mi. SW of Scotts Mills, OR.

Satellite Earth Station: RCA, 6-meter; RCA receivers.

Ownership: Robert A. Finkelstein, pres.-treas.-dir., 51%; Arnold Brustin, v.p.-secy.-dir.; Michelle Brustin, dir., 49%.

Began Operation: Nov. 21, 1981. Transfer of control to present owner from Arnold Brustin & Christopher Desmond, et al., approved by FCC May 8, 1985.

Represented (sales): Adam Young Inc.

Represented (legal): Ward & Mendelsohn.

Represented (engineering): Cohen & Dippell.

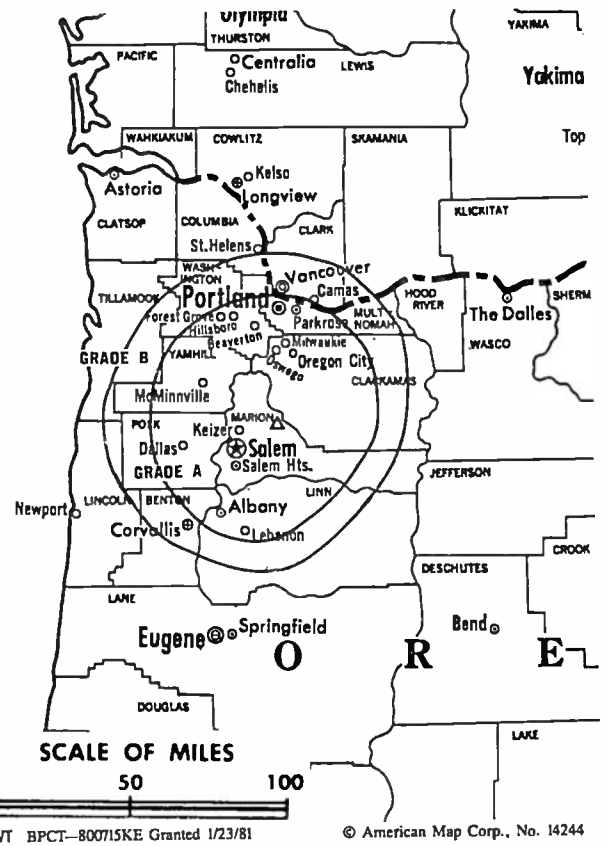
Personnel:

CHRIS DESMOND, general manager.
JUDY KOENIG, program director.
BOB RIDGEWAY, chief engineer.

Highest 30 Sec. Rate (Aug. 3, 1984): \$150.

Total Households: © MSI Consumer Market Data as of 1/1/86. TV Homes, TV% and Circulation © 1986 Arbitron. County coverage based on Arbitron study.

Net Weekly Circulation	State County	Total Households	TV Households	%
Between 5-24%	OREGON Benton	24,500	22,900	93



Net Weekly Circulation	State County	Total Households	TV Households	%
Between 5-24%	Clackamas	90,100	87,200	97
	Linn	33,900	32,600	96
	Marion	77,400	74,300	96
	Multnomah	234,700	226,000	96
	Polk	17,200	16,600	97
	Washington	104,300	102,000	98
	Yamhill	21,000	20,000	95
WASHINGTON	Clark	78,200	76,200	97
	Station Totals	681,300	657,800	96
Net Weekly Circulation (1986)			88,400	
Average Daily Circulation (1986)			23,900	

Oregon

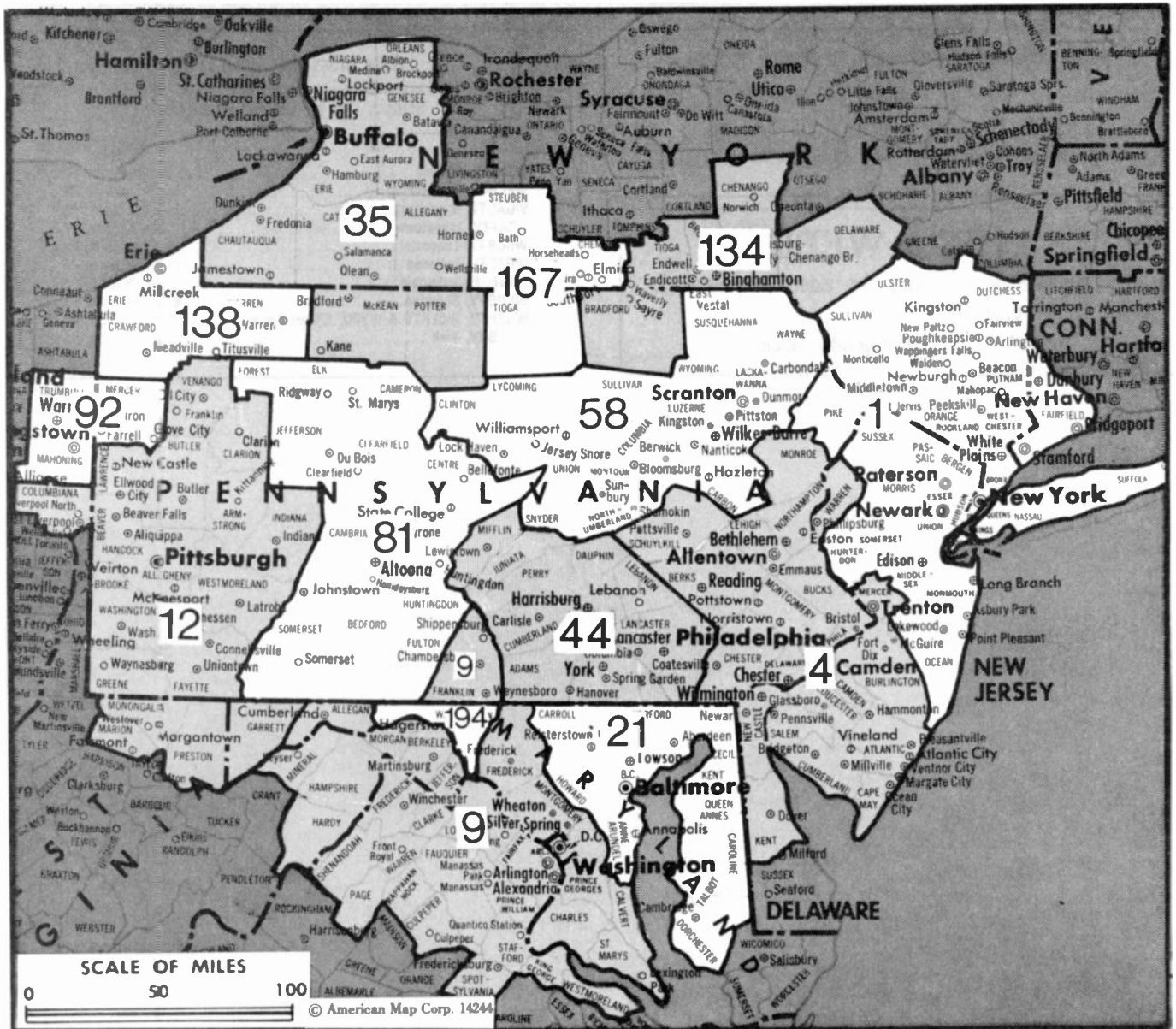
Media Brokerage Specialist
CATV, TV and Radio

**THE
TED HEPBURN
COMPANY**

Ted Hepburn, President Todd Hepburn, Vice-President
325 Garden Road, Palm Beach, Florida 33480
P.O. Box 42401, Cincinnati, Ohio 45242

KPTV, Portland
(Arbitron Data Continued)

Net Weekly Circulation	State County	Total Households	TV Households	%
Between 25-49%	OREGON			
	Baker	6,200	5,900	94
	Gilliam	800	700	88
	Harney	3,000	2,800	93
	Hood River	6,100	5,700	93
	Klamath	22,200	21,400	96
	Lake	2,900	2,700	93
	Lane	105,800	102,000	96
	Morrow	3,000	2,800	93
	WASHINGTON			
	Grays Harbor	25,800	24,200	94
	Lewis	22,200	21,100	95
	Pacific	7,400	6,900	93
Wahkiakum	1,400	1,300	93	
Between 5-24%	OREGON			
	Douglas	35,200	33,500	95
	Jackson	52,600	50,800	97
	Josephine	24,600	23,200	94
	Malheur	9,700	9,300	96
	Wallowa	3,000	2,800	93
	Wheeler	600	600	100



Market	A Arbitron ADI TV Households	Rank	Market Area Commercial TV Stations
New York, NY	6,696,000	1	WABC-TV (7), WCBS-TV (2), WLIG (55), WNBC-TV (4), WNJU-TV (47), WNYW (5), WOR-TV (9), WPIX (11), WSNL-TV (67), WTBY (54), WTZA (62), WWHY (68), WXTV (41)
Philadelphia, PA	2,640,400	4	KYW-TV (3), WCAU-TV (10), WFMZ-TV (69), WGBS-TV (57), WMGM-TV (40), WPHL-TV (17), WPVI-TV (6), WSJT (65), WTAF-TV (29), WTGI-TV (61), WTVE (51)
Washington, DC	1,522,100	9	WDCA-TV (20), WFTY (50), WJLA-TV (7), WRC-TV (4), WTKK (66), WTTG (5), WUSA (9)
Pittsburgh, PA	1,238,900	12	KDKA-TV (2), WPCB-TV (40), WPGH-TV (53), WPTT-TV (22), WPXI (11), WTAE-TV (4)
Baltimore, MD	878,800	21	WBAL-TV (11), WBFF (45), WJZ-TV (13), WKJL-TV (24), WMAR-TV (2), WNUV-TV (54)
Buffalo, NY	613,500	35	WGRZ-TV (2), WIVB-TV (4), WKBW-TV (7), WUTV (29)
Harrisburg-York-Lancaster-Lebanon, PA	521,600	44	WGAL-TV (8), WGCN-TV (49), WHP-TV (21), WHTM-TV (27), WLYH-TV (15), WPMT (43)
Wilkes-Barre-Scranton, PA	421,000	58	WBRE-TV (28), WNEP-TV (16), WOLF-TV (38), WWLF-TV (56), WYOU (22)
Johnstown-Altoona, PA	286,500	81	WFATV (19), WJAC-TV (6), WKBS-TV (47), WTAJ-TV (10), WWPC-TV (23)
Youngstown, OH	234,500	92	WFMJ-TV (21), WKBN-TV (27), WYTV (33)
Binghamton, NY	154,600	134	WBNG-TV (12), WICZ-TV (40), WMGC-TV (34)
Erie, PA	151,600	136	WICU-TV (12), WETG (66), WJETV (24), WSEE (35)
Elmira, NY	84,300	167	WENY-TV (36), WETM-TV (18)
Hagerstown, MD	41,800	194	WHAG-TV (25)

Pennsylvania

Pennsylvania Station Status as of October 1, 1986

	VHF	UHF	TOTAL
Commercial Television Stations	10	24	34
Educational Television Stations	2	5	7
			41

VIDEO WEEK

An invaluable news service for video programmers, distributors and suppliers.

Call 202-872-9200 for information

State Cross Reference List

Communities That Receive Programs of Stations That are Located Elsewhere

WJAC-TV, Altoona	See Johnstown, PA
WPCB-TV, Greensburg	See Pittsburgh, PA
WGAL-TV, Harrisburg	See Lancaster, PA
WTAJ-TV, Johnstown	See Altoona, PA
WGCB-TV, Lancaster	See Red Lion, PA
WGAL-TV, Lebanon	See Lancaster, PA
WTVE, Philadelphia	See Reading, PA
WBRE-TV, Scranton	See Wilkes-Barre, PA
WNEP-TV, WOLF-TV & WYOU, Wilkes-Barre	See Scranton, PA
WGCB-TV, York	See Red Lion, PA

Pennsylvania—Allentown

WFMZ-TV

Ch. 69

Network Service: None, independent.

Licensee: Maranatha Broadcasting Co. Inc., E. Rock Rd., Allentown, PA 18103.

Studio: E. Rock Rd., Allentown, PA 18103.

Telephone: 215-797-4530.

Technical Facilities: Channel No. 69 (800-806 MHz). Authorized power: 219-kw max. visual, 21.9-kw max. aural. Antenna: 900-ft. above av. terrain, 495-ft. above ground, 1425-ft. above sea level.

Latitude 40° 33' 54"
Longitude 75° 26' 26"

Transmitter: E. Rock Rd., Allentown.

Satellite Earth Stations: Microwave Associates, 5-meter; M/A-Com 5-meter Ku-band; Microwave Associates & M/A-Com receivers.

Multichannel TV Sound: Stereo only.

FM Affiliate: WFMZ, 17-kw, 100.7 MHz (No. 264), 868-ft.

News Service: UPI.

Ownership: Richard C. Dean, pres., 55%; Richard Reichard, 25%; Paul R. Brittin & Richard Dean Sr., 7% each; David G. Hinson, 5%.

Began Operation: Nov. 25, 1976.

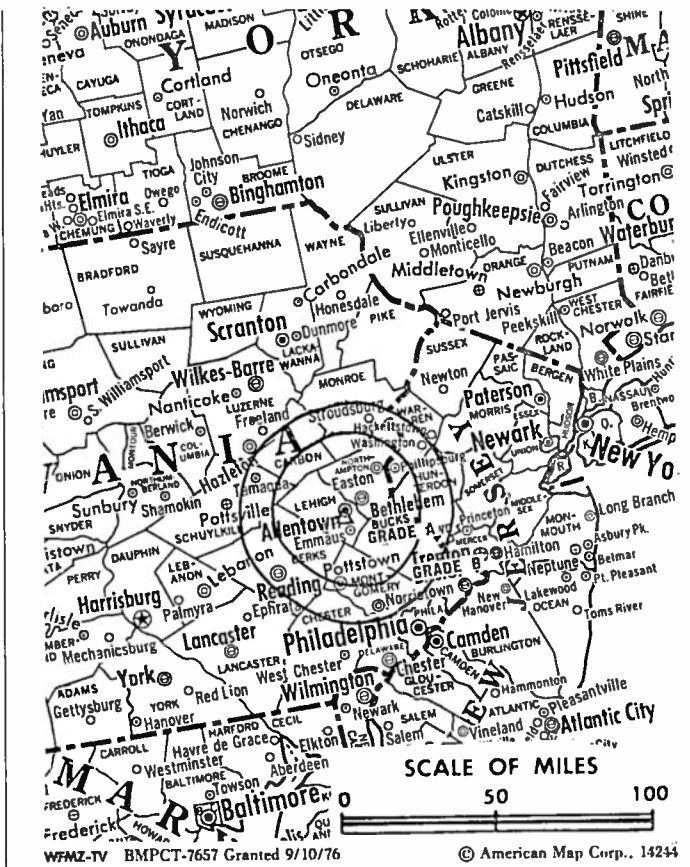
Represented (legal): Arter & Hadden.

Represented (engineering): James R. Audet.

Personnel:
RICHARD C. DEAN, president & general manager.
DAVID G. HINSON, assistant general manager & program manager.
DEAN DALLMAN, general sales manager.
BRAD RINEHART, news director.
RICH LERNER, sports director.
KATHY CRAINE, office manager.
BARRY FISHER, director of engineering.

Highest 30 Sec. Rate (July 23, 1985): \$300.

Total Households: © MSI Consumer Market Data as of 1/1/86. TV Homes, TV% and Circulation © 1986 Arbitron. County coverage based on Arbitron study.



Net Weekly Circulation	State County	Total Households	TV Households	%
Between 25-49%	NEW JERSEY			
	Warren	32,500	32,000	98
	PENNSYLVANIA			
	Lehigh	108,400	106,800	99
	Northampton	86,300	84,900	98
Between 5-24%	PENNSYLVANIA			
	Berks	123,600	121,500	98
	Carbon	21,300	20,900	98
	Monroe	29,900	29,300	98
Station Totals		402,000	395,400	98
Net Weekly Circulation (1986)				137,600
Average Daily Circulation (1986)				51,500

Pennsylvania—Altoona

WKBS-TV

Ch. 47

(Satellite of WPCB-TV, Greensburg, PA)

Network Service: None, independent.

Licensee: Cornerstone Television Inc., Channel 40, Wall, PA 15148-1499.

Studio: See WPCB-TV.

Mailing Address: 1813 Valley View Blvd., Altoona, PA 16602.

Telephone: 814-942-3400.

Technical Facilities: Channel No. 47 (668-674 MHz). Authorized power: 1524.6-kw max. visual, 152.5-kw max. aural. Antenna: 1015-ft. above av. terrain, 172-ft. above ground, 2717-ft. above sea level.

Latitude 40° 34' 12"
Longitude 78° 26' 26"

Transmitter: Lookout Rd., Logan Twp.

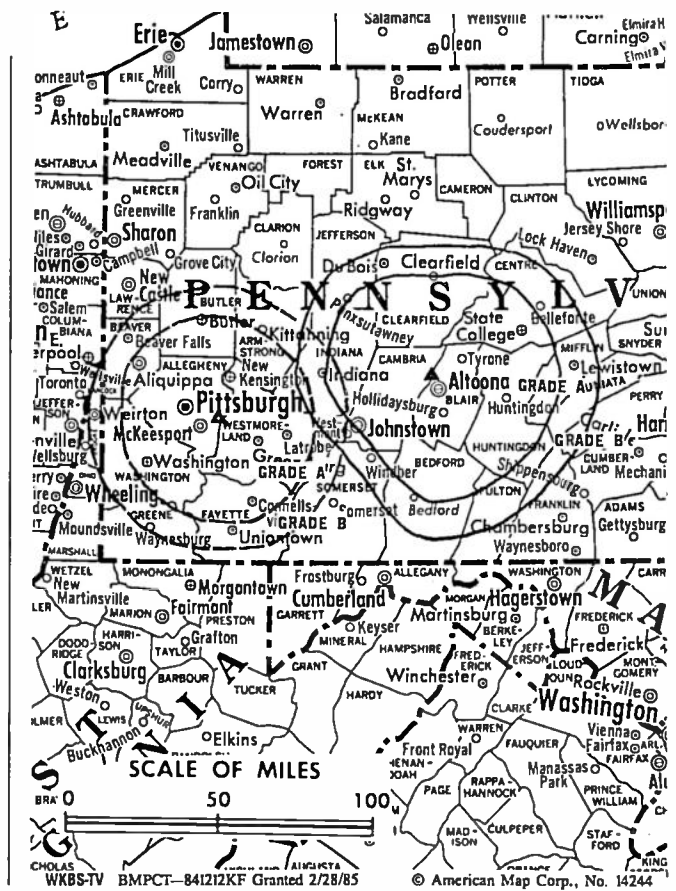
Ownership: Non-stock, non-profit corp. R. Russell Bixler, pres.; David F. Kelton, exec. v.p.; Oleen Eagle, v.p.-secy.-treas.; Ernie Frederick, dir. CTI is licensee of WPCB-TV, Greensburg-Pittsburgh, PA.

Began Operation: Oct. 1, 1985.

Represented (legal): Gammon & Grange.

Personnel:
DOROTHY HARRIS, general manager.

Rates: Not available.



Pennsylvania—Altoona

WWPC-TV

(formerly WOPC)

Ch. 23

(Satellite of WWCP-TV, Johnstown, PA)

Network Service: None, independent.

Licensee: Evergreen Bcstg. Corp., 255 E. Brown St., Suite 210, Birmingham, MI 48011.

Studio: See WWCP-TV, Johnstown, PA.

Mailing Address: Box 2248, Altoona, PA 16603.

Telephone: 814-943-2607.

Technical Facilities: Channel No. 23 (524-530 MHz). Authorized power: 21.1-kw visual, 2.1-kw aural. Antenna: 942-ft. above av. terrain, 143-ft. above ground, 2673-ft. above sea level.

Latitude 40° 34' 05"
Longitude 78° 26' 40"

Requests CP for change to 182-kw max. visual, 9.1-kw max. aural, 1062-ft. above av. terrain, 257-ft. above ground, 2787-ft. above sea level, lat. 40° 34' 06", long. 78° 26' 38". BPCT-860828KF.

Transmitter: Wopsy Lookout, Wopsononock Mtn.

Satellite Earth Stations: Station-owned & common carrier; Prodelin, 3.6-meter; M/A-Com, KLM & Drake receivers.

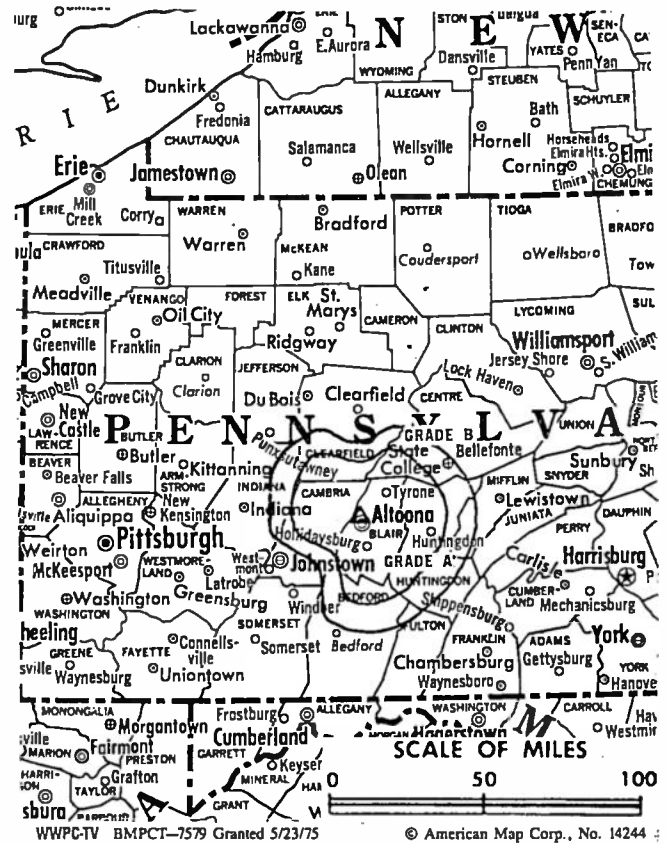
Ownership: See WWCP-TV, Johnstown, PA.

Began Operation: Nov. 28, 1974. Sale to present owners by John R. Powley approved by FCC Oct. 25, 1985.

Personnel: See WWCP-TV.

Highest 30 Sec. Rate (July 5, 1984): \$50.

Total Households: © MSI Consumer Market Data as of 1/1/86. TV Homes, TV% and Circulation © 1986 Arbitron. County coverage based on Arbitron study.



Net Weekly Circulation	State County	Total Households	TV Households	Households %
Between 5-24%	PENNSYLVANIA			
	Blair	51,000	50,100	97
	Centre	39,200	38,100	97
	Huntingdon	15,300	14,900	97
Station Totals		105,500	103,100	97
Net Weekly Circulation (1986)				9,600
Average Daily Circulation (1986)				2,500

Pennsylvania—Altoona

WTAJ-TV

Ch. 10

Network Service: CBS.

Licensee: Gateway Communications Inc., Suite 612, Executive Bldg., Cherry Hill, NJ 08034.

Studio: 5000 Sixth Ave., Altoona, PA 16602.

Telephone: 814-944-2031. TWX: 501-691-4841.

Technical Facilities: Channel No. 10 (192-198 MHz). Authorized power: 214-kw visual, 21.9-kw aural. Antenna: 1110-ft. above av. terrain, 277-ft. above ground, 2830-ft. above sea level.

Latitude 40° 34' 01"
Longitude 78° 26' 31"

Transmitter: 3-mi. NW of Altoona.

Satellite Earth Stations: 5 in operation; Scientific-Atlanta, M/A-Corn & ChannelMaster receivers.

News Services: UPI, CNN.

Ownership: See WBNG-TV, Binghamton, NY.

Begin Operation: March 1, 1953. Sale to present owner by Triangle Publications approved by FCC Sept. 20, 1972 (Television Digest, Vol. 11:50; 12:39). Previous sale by William F. Gable Co. dept. store approved Jan. 11, 1956 (Vol. 11:33, 39, 47; 12:2).

Represented (sales): Blair Television.

Represented (legal): Wilner & Scheiner.

Personnel:

J. THOMAS CONNERS, vice president & general manager.
ROBERT EGER, national sales manager.
MIKE FOROSISKY, local sales manager.
DOUG PARKER, program manager.
DAN DILLIER, production manager.
RICHARD KLINE, chief engineer.
THOMAS F. MURPHY, business manager.
DAVID HOPKINS, news director.
DAVID METZ, promotion manager.

Rates: On request.

NETWORK BASE HOURLY RATE: \$1175.

Total Households: © MSI Consumer Market Data as of 1/1/86. TV Homes, TV% and Circulation © 1986 Arbitron. County coverage based on Arbitron study.

Net Weekly Circulation	State County	Total Households	TV Households	%
50% & Over	PENNSYLVANIA			
	Bedford	17,500	17,000	97
	Blair	51,000	50,100	98
	Cambria	65,200	64,300	99
	Cameron	2,600	2,600	100
	Centre	39,200	38,100	97
	Clearfield	30,500	29,900	98
	Clinton	14,300	14,000	98
	Elk	13,600	13,300	98



Net Weekly Circulation	State County	Total Households	TV Households	%
50% & Over	Huntingdon	15,300	14,900	97
	Jefferson	19,000	18,600	98
	Mifflin	17,700	17,100	97
Between 25-49%	PENNSYLVANIA			
	Fulton	5,200	5,000	96
	Indiana	32,700	32,000	98
	Juniata	7,400	7,100	96
	Potter	6,700	6,500	97
Somerset	30,700	30,000	98	
Between 5-24%	PENNSYLVANIA			
	Armstrong	30,600	30,000	98
	Clarion	15,300	15,000	98
	Forest	1,900	1,900	100
	Franklin	43,700	42,300	97
	Lycoming	44,400	43,000	97
	Westmoreland	147,400	145,500	99
Station Totals		681,500	666,800	97
Net Weekly Circulation (1986)			305,900	
Average Daily Circulation (1986)			185,900	

Pennsylvania—Erie

WETG

Ch. 66

Network Service: None, independent.

Grantee: Gannon University Bcstg. Inc., University Square, Erie, PA 16541.

Studio: Gannon University Resource Center, 6th & Sassafras Sts., Erie, PA 16541.

Telephone: 814-871-7446.

Technical Facilities: Channel No. 66 (782-788 MHz). Authorized power: 25-kw max. visual, 2.5-kw max. aural. Antenna: 500-ft. above av. terrain, 350-ft. above ground, 1667-ft. above sea level.

Latitude 42° 01' 50"
Longitude 80° 02' 53"

Transmitter: 1390 Townhall Rd. W., Summit Twp. 4P1 Satellite Earth Station: Comtech, 5-meter; Microdyne receivers.

Ownership: Gannon University Bcstg. Inc. Rev. Thomas J. McSweeney, pres.; John H. Duda, secy.-treas.; Henry A. Kriegel, Howard C. Smith, Michael J. Veshecco, Joseph P. Scottino. Gannon U. is licensee of WERG(FM), Erie, PA.

Began Operation: Sept. 2, 1986.

Personnel:

TOM McSWEENEY, general manager.
DENNIS SPAGNOLO, engineering director.
ANNE-MARIE BRAULT, program director.
MICHAEL SPARKS, production manager.



Pennsylvania—Erie

WICU-TV

Ch. 12

Network Service: NBC.

Licensee: Great Lakes Communications Inc., 3514 State St., Erie, PA 16508.

Studio: 3514 State St., Erie, PA 16508.

Telephone: 814-454-5201. TWX: 510-696-6878.

Technical Facilities: Channel No. 12 (204-210 MHz). Authorized power: 316-kw visual, 31.6-kw aural. Antenna: 1000-ft. above av. terrain, 789-ft. above ground, 2167-ft. above sea level.

Latitude 42° 03' 52"
Longitude 80° 00' 19"

Transmitter: Donation Rd.

Multichannel TV Sound: Stereo only.

Satellite Earth Stations: Common Carrier, Harris, 3-meter & 6-meter Ku-band; Harris, 6-meter; Harris & General Instrument receivers.

News Services: AP, NBC.

Ownership: Great Lakes Communications Inc. is a subsidiary of Lamb Enterprises Inc.

Began Operation: March 15, 1949.

Represented (sales): Katz Television; Radio-Television Representatives Ltd. (Canada).

Represented (legal): Fly, Shuebruk, Gaguine, Boros & Braun.

Represented (engineering): Jules Cohen & Associates.

Personnel:

CLARENCE PAOLELLA, general manager & general sales manager.

MICHAEL CSOP, chief engineer.

JOHN IVAN TOMCHO, production & program director.

JOHN SPECIALE, news director.

Highest 30 Sec. Rate (Sept. 9, 1986): \$600.

NETWORK BASE HOURLY RATE: \$1400.

Station also received in Canadian markets.

BBM Weekly Reach (Spring 1986): 426,000

Total Households: © MSI Consumer Market Data as of 1/1/86. TV Homes, TV% and Circulation © 1986 Arbitron. County coverage based on Arbitron study.

Net Weekly Circulation	State County	Total Households	TV Households	%
50% & Over	PENNSYLVANIA			
	Crawford	33,200	32,400	98
	Erie	103,400	102,000	99



WICU-TV BNPCT-1113 Granted 6/28/57

© American Map Corp., 14244

Net Weekly Circulation	State County	Total Households	TV Households	%
50% & Over	Forest	1,900	1,900	100
	Mc Kean	18,600	18,100	97
	Venango	24,000	23,300	97
	Warren	17,500	16,900	97
Between 25-49%	NEW YORK			
	Chautauqua	54,800	53,800	98
Between 5-24%	OHIO			
	Ashtabula	37,600	37,000	98
Between 5-24%	NEW YORK			
	Cattaraugus	31,200	30,500	98
Station Totals	PENNSYLVANIA			
	Elk	13,600	13,300	98
Station Totals		335,800	329,200	98
Net Weekly Circulation (1986)			218,600	
Average Daily Circulation (1986)			138,400	

Pennsylvania—Erie

WJET-TV

Ch. 24

Network Service: ABC.

Licensee: Jet Broadcasting Co. Inc., 1635 Ash St., Erie, PA 16503.

Studio: 8455 Peach St., Erie, PA 16509.

Telephone: 814-864-4902.

Technical Facilities: Channel No. 24 (530-536 MHz). Authorized power: 1120-kw max. visual, 112-kw max. aural. Antenna: 955-ft. above av. terrain, 780-ft. above ground, 2090-ft. above sea level.

Latitude 42° 02' 24"
Longitude 80° 04' 08"

Transmitter: 8455 Peach St.

Satellite Earth Stations: 3 in operation; Andrew receivers.

AM Affiliate: WJET, 1-kw, 1400 kHz.

News Service: AP.

Ownership: Myron Jones, pres., 53.5%; William Fleckenstein, v.p., secy.-treas., 36.5%; John Kanzius, exec. v.p. & gen. mgr., 10%. Myron Jones also controls WHOT(AM), Campbell, OH & WHOT-FM, Youngstown, OH.

Began Operation: April 3, 1966.

Represented (sales): Blair Television; Creative Broadcast Representatives (Canada).

Represented (legal): Reddy, Begley & Martin.

Represented (engineering): duTrel & Rackley Consulting Engineers.

Personnel:

MYRON JONES, president.
JOHN KANZIUS, executive vice president & general manager.
KEN FANAZINI, operations manager.
ERIC JOHNSON, news director.
MICHAEL GEORGE, sales manager.
JOAN VICARY, national sales.
MARK HIMMLER, chief engineer.

Highest 30 Sec. Rate: \$500.

NETWORK BASE HOURLY RATE: \$850.

Station also received in Canadian markets.

BBM Weekly Reach (Spring 1986): 314,000

Total Households: © MSI Consumer Market Data as of 1/1/86. TV Homes, TV% and Circulation © 1986 Arbitron. County coverage based on Arbitron study.

Net Weekly Circulation	State County	Total Households	TV Households	%
50% & Over	PENNSYLVANIA Crawford	33,200	32,400	98



Net Weekly Circulation	State County	Total Households	TV Households	%
50% & Over	Erie	103,400	102,000	99
	Forest	1,900	1,900	100
Between 25-49%	NEW YORK			
	Chautauqua	54,800	53,800	98
	OHIO			
	Ashtabula	37,600	37,000	98
PENNSYLVANIA	Venango	24,000	23,300	97
	Warren	17,500	16,900	97
	PENNSYLVANIA	Elk	13,600	13,300
Mc Kean		18,600	18,100	97
Station Totals		304,600	298,700	98
Net Weekly Circulation (1986)			167,400	
Average Daily Circulation (1986)			96,400	

Pennsylvania—Erie

WSEE

Ch. 35

Network Service: CBS.

Licensee: Erie Broadcasting Partners Inc., 1220 Peach St., Erie, PA 16501.

Studio: 1220 Peach St., Erie, PA 16501.

Telephone: 814-455-7575. TWX: 814-453-6875.

Technical Facilities: Channel No. 35 (596-602 MHz). Authorized power: 1186-kw max. visual, 118.6-kw max. aural. Antenna: 938-ft. above av. terrain, 750-ft. above ground, 2090-ft. above sea level.

Latitude 42° 02' 20"
Longitude 80° 03' 45"

Transmitter: U.S. Hwy. 19, 7-mi. S of Erie.

News Services: AP, CNN.

Ownership: Erie Bcstg. Corp., gen. partner, 5%; Garrett Scollard, Ltd. partner, 62%; Jack Oken, Ltd. partner, 8%; Neil Kennedy, Ltd. partner, 4%; 11 Ltd. partners, none with more than 2%. EBC ownership: Jerry Montgomery, pres., 40%; Daniel O' Kane, v.p.-secy.-treas., 60%. Scollard has interest in KLRT (TV), Little Rock, AR.

Began Operation: April 25, 1954. Sale to present owner by MMT Sales Inc. approved by FCC Dec. 13, 1985. Sale to MMT by Gillett Bcstg. approved April 16, 1982. Sale to Gillett by Great Lakes Television Co. approved July 19, 1978.

Represented (sales): MMT Sales Inc.; Les Salnick Ltd. (Canada).

Represented (legal): Crowell & Moring.

Represented (engineering): Smith & Powstenko.

Personnel:

JERRY MONTGOMERY, president & general manager.
F. BRADY LOUIS, general sales manager.
JAMES J. PENNA, chief engineer.
RITA MASI, office manager.
DON ROWE, production manager.

Highest 30 Sec. Rate: \$300.

NETWORK BASE HOURLY RATE: \$325.

Station also received in Canadian markets.

BBM Weekly Reach (Spring 1985): 386,000

Total Households: © MSI Consumer Market Data as of 1/1/86. TV Homes, TV% and Circulation © 1986 Arbitron. County coverage based on Arbitron study.

Net Weekly Circulation	State County	Total Households	TV Households	%
50% & Over	PENNSYLVANIA Crawford	33,200	32,400	98



Net Weekly Circulation	State County	Total Households	TV Households	%
50% & Over	Erie	103,400	102,000	99
Between 25-49%	NEW YORK Chautauqua	54,800	53,800	98
	OHIO Ashtabula	37,600	37,000	98
	PENNSYLVANIA Forest	1,900	1,900	100
	Venango	24,000	23,300	97
	Warren	17,500	16,900	97
Between 5-24%	NEW YORK Cattaraugus	31,200	30,500	98
	PENNSYLVANIA Mc Kean	18,600	18,100	97
Station Totals		322,200	315,900	98
Net Weekly Circulation (1986)			170,900	
Average Daily Circulation (1986)			91,600	

Pennsylvania—Harrisburg-York

WHP-TV

Ch. 21

Network Service: CBS.

Licensee: WHP Inc., Box 1507, Harrisburg, PA 17105.

Studio: 3300 N. Sixth St., Harrisburg, PA 17110.

Telephone: 717-238-2100. TWX: 510-650-4925.

Technical Facilities: Channel No. 21 (512-518 MHz). Authorized power: 1200-kw max. visual, 120-kw max. aural. Antenna: 1220-ft. above av. terrain, 500-ft. above ground, 1810-ft. above sea level.

Latitude 40° 20' 44"
Longitude 76° 52' 09"

Transmitter: Blue Mountain.

Satellite Earth Station: 3 in operation; Microdyne 7-meter; Microdyne & Scientific-Atlanta receivers.

AM Affiliate: WHP, 5-kw, 580 kHz (CBS).

FM Affiliate: WHP-FM, 14-kw, 97.3 MHz (No. 247), 840-ft.

News Services: AP, UPI.

Ownership: Commonwealth Communications Services Inc.

Began Operation: April 15, 1953.

Represented (sales): Katz Television.

Represented (legal): Dow, Lohnes & Albertson.

Represented (engineering): Cohen & Dippell.

Personnel:

R. MAX MILLS, president & chief executive officer.
DONALD YEISER, vice president & general manager.
THOMAS G. MILLER, national sales manager.
MAURICE GANNAWAY, director of engineering.

Highest One Hour Rate: \$2500.

Highest 30 Sec. Rate (April 30, 1985): \$1500.

NETWORK BASE HOURLY RATE: \$550.

Total Households: © MSI Consumer Market Data as of 1/1/86. TV Homes, TV% and Circulation © 1986 Arbitron. County coverage based on Arbitron study.

Net Weekly Circulation	State County	Total Households	TV Households	%
50% & Over	PENNSYLVANIA			
	Cumberland	70,400	69,100	98
	Dauphin	94,400	92,500	98
	Juniata	7,400	7,100	96
	Lebanon	41,000	40,100	98
	Perry	14,100	13,800	98



Net Weekly Circulation	State County	Total Households	TV Households	%
50% & Over	Snyder	12,200	11,700	96
	York	123,300	121,100	98
Between 25-49%	PENNSYLVANIA			
	Adams	25,400	24,800	98
	Lancaster	137,100	132,400	97
	Mifflin	17,700	17,100	97
	Union	11,000	10,500	95
Between 5-24%	PENNSYLVANIA			
	Clinton	14,300	14,000	98
	Franklin	43,700	42,300	97
	Lycoming	44,400	43,000	97
	Montour	5,900	5,700	97
	Northumberland	39,600	38,500	97
Station Totals		701,900	683,700	97
Net Weekly Circulation (1986)			357,500	
Average Daily Circulation (1986)			182,100	

Pennsylvania—Harrisburg-York-Lebanon

WHTM-TV

Ch. 27

Network Service: ABC.

Licensee: WHTM-TV Inc., 3235 Hoffman St., Harrisburg, PA 17105.

Studio: 3235 Hoffman St., Harrisburg, PA 17105.

Telephone: 717-236-2727. TWX: 510-650-0803.

Technical Facilities: Channel No. 27 (548-554 MHz). Authorized power: 2382-kw max. visual, 238.2-kw max. aural. Antenna: 1120-ft. above av. terrain, 609-ft. above ground, 1690-ft. above sea level.

Latitude 40° 18' 57.4"
Longitude 76° 57' 02.2"

Transmitter: W of U.S. Hwys. 11 & 15, N of State Hwy. 944.

Satellite Earth Station: Miralite, 3.8-meter; Pinzone receivers.

Ownership: Robert N. Smith, pres.-treas.; William S. Reyner Jr., v.p.-secy., 6.2%; George D. Lilly, 2%; Smith Bcstg. Group Inc., 11.8%; 5% to be assigned at later date; remainder held by venture capital investor group. SBG ownership: Robert N. Smith, 100%. For other interests of Smith & Reyner, see Evergreen Bcstg. Corp.; for other interests of Lilly, see SJL Inc., both under Group Ownership of TV Stations.

Began Operation: June 19, 1953 on Ch. 71; May 15, 1957 FCC authorized WTPA to purchase transmitter & tower of off-air WCMB-TV and to switch to Ch. 27, Ch. 71 being assigned to WCMB-TV (Television Digest, Vol. 13:15, 20). Sale to Times Mirror Co. by Newhouse Bcstg. approved by FCC March 27, 1980 (Vol. 18:50; 19:19). Sale to present owners approved April 17, 1986.

Represented (sales): Harrington, Righter & Parsons Inc.

Represented (legal): Wilmer, Cutler & Pickering.

Represented (engineering): Lohnes & Culver.

Personnel:

ROBERT N. SMITH, president.
JOHN PURCELL, vice president & general manager.
NANCY TULLI, general sales manager.
DEBRA ADJAN, program director.
JOANNE ALEXIS, promotion director.
BOB JANIS, news director.
JOHN LANDIS, chief engineer.
JOSEPH FRY, controller & treasurer.

Rates: Not available.

Total Households: © MSI Consumer Market Data as of 1/1/86. TV Homes, TV% and Circulation © 1986 Arbitron. County coverage based on Arbitron study.

Net Weekly Circulation	State County	Total Households	TV Households	%
50% & Over	PENNSYLVANIA			
	Cumberland	70,400	69,100	98
	Dauphin	94,400	92,500	98
	Juniata	7,400	7,100	96
	Lancaster	137,100	132,400	97



Net Weekly Circulation	State County	Total Households	TV Households	%
50% & Over	Lebanon	41,000	40,100	98
	Mifflin	17,700	17,100	97
	Perry	14,100	13,800	98
	Snyder	12,200	11,700	96
	York	123,300	121,100	98
Between 25-49%	PENNSYLVANIA			
	Adams	25,400	24,800	98
	Franklin	43,700	42,300	97
	Huntingdon	15,300	14,900	97
	Montour	5,900	5,700	97
Union	11,000	10,500	95	
Between 5-24%	PENNSYLVANIA			
	Berks	123,600	121,500	98
	Centre	39,200	38,100	97
	Lycoming	44,400	43,000	97
Northumberland	39,600	38,500	97	
Station Totals		865,700	844,200	97
Net Weekly Circulation (1986)			411,700	
Average Daily Circulation (1986)			225,200	

Pennsylvania—Hazleton

WWLF-TV

Ch. 56

(Satellite of WOLF-TV, Scranton, PA)

Network Service: None, independent.

Grantee: Scranton TV Partners Ltd., 916 Oak St., Scranton, PA 18508.

Studio: See WOLF-TV, Scranton, PA.

Telephone: 717-347-9653.

Technical Facilities: Channel No. 56 (722-728 MHz). Authorized power: 9.77-kw visual, 0.977-kw aural. Antenna: 630-ft. above av. terrain, 408-ft. above ground, 2128-ft. above sea level.

Latitude	40°	56'	24"
Longitude	75°	58'	04"

Requests CP for change to 26.1-kw max. visual, 2.61-kw max. aural, 626-ft. above av. terrain, 356-ft. above ground, 2076-ft. above sea level, 40° 56' 26", long. 75° 57' 58", transmitter to WAZL/WVCD-FM transmitter site, Berner Ave. & E St.; Hazleton.

Transmitter: Berner Ave. & E St., Hazleton.

Multichannel TV Sound: Stereo & separate audio program.

Ownership: See WOLF-TV, Scranton, PA.

Began Operation: June 3, 1985.

Represented (sales): Independent TV Sales.

Represented (legal): Latham, Watkins & Hills.

Personnel: See WOLF-TV, Scranton, PA.

Rates: Sold in combination with WOLF-TV, Scranton-Wilkes-Barre.



Pennsylvania—Johnstown

WJAC-TV

Ch. 6

Network Service: NBC.

Licensee: WJAC Inc., Hickory Lane, Johnstown, PA 15907.

Studio: Hickory Lane, Johnstown, PA 15907.

Telephone: 814-255-7600. TWX: 510-698-3274.

Mailing Address: Box 38, Johnstown, PA 15907.

Technical Facilities: Channel No. 6 (82-88 MHz). Authorized power: 70.8-kw visual, 10.5-kw aural. Antenna: 1120-ft. above av. terrain, 175-ft. above ground, 2877.5-ft. above sea level.

Latitude 40° 22' 22"
Longitude 78° 58' 51"

Transmitter: Laurel Hill Mtn.

Satellite Earth Stations: 4 in operation; Microdyne, Harris & ChannelMaster, 7-meter & 3.5-meter; Microdyne, Drake & Harris receivers.

Multichannel TV Sound: Stereo only.

News Services: NBC, AP, NIWS.

Ownership: Same as Johnstown Tribune. WJAC Inc. Officers: James M. Edwards Sr., pres. & gen. mgr.; Richard D. Schrott, v.p.; Michael Brosig, secy.-treas.

Began Operation: Sept. 15, 1949.

Represented (sales): Harrington, Righter & Parsons Inc.

Represented (legal): Wilkinson, Barker, Knauer & Quinn.

Represented (engineering): Cohen & Dippell.

Personnel:

JAMES M. EDWARDS SR., president & general manager.
RICHARD D. SCHROTT, vice president & general sales manager.
ARTHUR VROOMAN, chief engineer.
RON MILLER, news director.
DINO TESSARI, production manager.
RAY ANTONELLI, promotion manager.
PHILIP MARCINEK, program director.

Highest One Hour Rate: \$2100.

Highest 30 Sec. Rate (July 24, 1986): \$850.

NETWORK BASE HOURLY RATE: \$1300.

Total Households: © MSI Consumer Market Data as of 1/1/86. TV Homes, TV% and Circulation © 1985 Arbitron. County coverage based on Arbitron study.

Net Weekly Circulation	State County	Total Households	TV Households	%
50% & Over	MARYLAND			
	Garrett	9,800	9,600	98
	PENNSYLVANIA			
	Armstrong	30,600	30,000	98
	Bedford	17,500	17,000	97
	Blair	51,000	50,100	98
	Cambria	65,200	64,300	99
	Cameron	2,600	2,600	100
	Centre	39,200	38,100	97
	Clarion	15,300	15,000	98
	Clearfield	30,500	29,900	98
	Elk	13,600	13,300	98
	Forest	1,900	1,900	100
	Huntingdon	15,300	14,900	97
	Indiana	32,700	32,000	98
	Jefferson	19,000	18,600	98



Net Weekly Circulation	State County	Total Households	TV Households	%
50% & Over	Mifflin	17,700	17,100	97
	Somerset	30,700	30,000	98
	WEST VIRGINIA			
	Grant	3,800	3,700	97
Between 25-49%	MARYLAND			
	Allegany	29,000	28,700	99
	PENNSYLVANIA			
	Fayette	60,300	58,900	98
	Fulton	5,200	5,000	96
	Westmoreland	147,400	145,500	99
	WEST VIRGINIA			
Hardy	3,800	3,700	97	
Mineral	10,200	10,100	99	
Between 5-24%	PENNSYLVANIA			
	Allegheny	547,000	539,500	99
	Butler	54,900	54,200	99
	Greene	15,500	15,100	97
	Lawrence	38,800	38,100	98
	Mc Kean	18,600	18,100	97
	Mercer	46,800	46,000	98
	Potter	6,700	6,500	97
	Venango	24,000	23,300	97
	Washington	81,600	80,300	98
	WEST VIRGINIA			
	Hampshire	5,800	5,700	98
Pendleton	3,100	3,000	97	
Preston	11,100	10,900	98	
Tucker	3,400	3,300	97	
Station Totals		1,509,600	1,484,000	98
Net Weekly Circulation (1986)			514,700	
Average Daily Circulation (1986)			302,800	

Pennsylvania—Johnstown

WFAT-TV

Ch. 19

Network Service: None, independent.

Licensee: WFAT Inc., Box 19, Johnstown, PA 15907.

Studio: 108 Allenbill Dr., Johnstown, PA 15904.

Telephone: 814-266-1919.

Technical Facilities: Channel No. 19 (500-506 MHz). Authorized power: 1661.5-kw max. visual, 166.15-kw max. aural. Antenna: 1194-ft. above av. terrain, 256-ft. above ground, 3165-ft. above sea level.

Latitude 40° 10' 50"
Longitude 79° 09' 08"

Transmitter: Pea Vine Hill, 0.35-mi. S of Hwy. 30, 6-mi. SE of Ligonier.

Satellite Earth Stations: 2 Comtech, 5-meter; Microwave Associates & Harris receivers.

News Service: INN.

Ownership: Leon A. Crosby, 100%.

Began Operation: Oct. 15, 1953. Sale to present owner by John E. Gelormino approved by FCC Oct. 14, 1982. Sale to Gelormino by Benjamin C. Werk, et al., approved July 20, 1972 (Television Digest, Vol. 12:30). Previous sale by Rivoli Realty Co. approved by FCC March 17, 1971.

Represented (sales): Unirep; Commercial Media Sales (Pittsburgh).

Represented (legal): Arent, Fox, Kintner, Plotkin & Kahn.

Represented (engineering): E. Harold Munn & Associates.

Personnel:

TIMOTHY LEE CROSBY, general manager.
GEORGE S. PLENDERLEITH, station manager.
BILL CARAMANA, chief engineer.
MICHAEL D. FOROSISKY, general sales manager.

Highest 30 Sec. Rate (July 1, 1985): \$120.

Total Households: © MSI Consumer Market Data as of 1/1/86. TV Homes, TV% and Circulation © 1986 Arbitron. County coverage based on Arbitron study.

Net Weekly Circulation	State County	Total Households	TV Households	%
Between 25-49%	PENNSYLVANIA Blair	51,000	50,100	98



Net Weekly Circulation	State County	Total Households	TV Households	%
Between 25-49%	Cambria	65,200	64,300	99
	Somerset	30,700	30,000	98
Between 5-24%	MARYLAND			
	Allegheny	29,000	28,700	99
	PENNSYLVANIA			
	Bedford	17,500	17,000	97
	Indiana	32,700	32,000	98
	Westmoreland	147,400	145,500	99
Station Totals		373,500	367,600	98
Net Weekly Circulation (1986)			85,000	
Average Daily Circulation (1986)			28,000	

Pennsylvania—Johnstown

WWCP-TV

Ch. 8

(Operates satellite WWPC-TV, Altoona, PA)

Network Service: None, independent.

Licensee: Evergreen Bcstg. Corp., 255 E. Brown St., Suite 210, Birmingham, MI 48011.

Studio: 1450 Scalp Ave., Johnstown, PA 15904.

Telephone: 814-266-8088.

Technical Facilities: Channel No. 8 (180-186 MHz). Authorized power: 166-kw visual, 16.6-kw aural. Antenna: 1208-ft. above av. terrain, 270-ft. above ground, 3175-ft. above sea level.

Latitude	40°	10'	53"
Longitude	79°	09'	06"

Transmitter: Approx. 6-mi. SE of Ligonier, near Hwy. 30.

Ownership: Evergreen Holding Co. Robert N. Smith, William S. Reyner, 20% each; venture capital investor group, 60%. For other interests, see Evergreen Bcstg. under Group Ownership of TV Stations.

Began Operation: Oct. 13, 1986.

Represented (sales): Katz Independent TV Sales.

Represented (legal): Hogan & Hartson.

Personnel:

SANDRA BENTON, general manager.
MARTY OSTROW, sales manager.
CHARLES GOODE, chief engineer.
CHRIS TAYLOR, program director.
RON KAYBO, cable relations manager.



Pennsylvania—Lancaster

WGAL-TV

Ch. 8

Network Service: NBC.

Licensee: WGAL-TV Inc., Box 7127, Lancaster, PA 17604.

Studio: Lincoln Hwy. West, Lancaster, PA 17604.

Mailing Address: Box 7127, Lancaster, PA 17604.

Telephone: 717-393-5851. TWX: 510-657-4437.

Technical Facilities: Channel No. 8 (180-186 MHz). Authorized power: 112-kw visual, 22.4-kw aural. Antenna: 1360-ft. above av. terrain, 823-ft. above ground, 1849-ft. above sea level.

Latitude 40° 02' 04"
Longitude 76° 37' 08"

Transmitter: 2.25-mi. NE of Hallam, PA.

Multichannel TV Sound: Stereo only.

Satellite Earth Stations: 3 in operation; Harris, 8.8-meter; Harris receivers.

News Services: AP, UPI.

Ownership: Pulitzer Broadcasting Co. For other interests, see Group Ownership of TV Stations.

Began Operation: March 18, 1949. Sale to present owner by Steinman Stations approved by FCC Oct. 5, 1978 (Television Digest, Vol. 17:50).

Represented (sales): Blair Television.

Represented (legal): Verner, Liipfert, Bernhard, McPherson & Hand.

Represented (engineering): A. D. Ring & Associates.

Personnel:

DAVID DODDS, vice president & general manager.
NELSON SEARS, program manager.
RIGBY WILSON, general sales manager.
JOHN FEESER, national sales manager.
ED WICKENHEISER, news director.
J. JUDE SCHLAGER, promotion director.
CHARLES T. KROLL, local sales manager.
FRED WOSKOFF, creative services manager.
PAT SAAM, traffic manager.
ROBERT GOOD, chief engineer.

Highest 30 Sec. Rate: \$2500.

NETWORK BASE HOURLY RATE: \$3350.

Total Households: © MSI Consumer Market Data as of 1/1/86. TV Homes, TV% and Circulation © 1986 Arbitron. County coverage based on Arbitron study.

Net Weekly Circulation	State County	Total Households	TV Households	%
50% & Over	PENNSYLVANIA			
	Adams	25,400	24,800	98
	Cumberland	70,400	69,100	98
	Dauphin	94,400	92,500	98
	Franklin	43,700	42,300	97
	Juniata	7,400	7,100	96
	Lancaster	137,100	132,400	97
	Lebanon	41,000	40,100	98
	Mifflin	17,700	17,100	97
	Perry	14,100	13,800	98
	Snyder	12,200	11,700	96



WGAL-TV BPCT-910 Granted 2/3/54

© American Map Corp., 14244

Net Weekly Circulation	State County	Total Households	TV Households	%
50% & Over	York	123,300	121,100	98
	PENNSYLVANIA			
Between 25-49%	Berks	123,600	121,500	98
	Fulton	5,200	5,000	96
	Huntingdon	15,300	14,900	97
	Northumberland	39,600	38,500	97
	Schuylkill	62,700	61,400	98
	Union	11,000	10,500	95
Between 5-24%	MARYLAND			
	Carroll	36,400	36,200	99
	Cecil	21,900	21,800	100
	Frederick	43,400	43,100	99
	Harford	52,500	52,200	99
	Kent	6,400	6,300	98
Washington	41,700	41,400	99	
PENNSYLVANIA	Blair	51,000	50,100	98
	Carbon	21,300	20,900	98
	Centre	39,200	38,100	97
	Chester	118,600	116,900	99
	Monroe	29,900	29,300	98
	Montour	5,900	5,700	97
WEST VIRGINIA	Hampshire	5,800	5,700	98
	Morgan	4,300	4,200	98
Station Totals		1,322,400	1,295,700	97
Net Weekly Circulation (1986)				676,100
Average Daily Circulation (1986)				410,700

Pennsylvania—Lancaster-Lebanon

WLYH-TV

Ch. 15

Network Service: CBS.

Licensee: Gateway Communications Inc., Suite 612, Executive Bldg., Cherry Hill, NJ 08034.

Studios: Park City Center, Lancaster, PA; Box 1283, Lebanon, PA 17042.

Telephone: 717-273-4551. TWX: 510-650-4953.

Technical Facilities: Channel No. 15 (476-482 MHz). Authorized power: 1050-kw max. & 676-kw horizontal visual, 68-kw horizontal aural. Antenna: 1364-ft. above av. terrain, 1062-ft. above ground, 1940-ft. above sea level.

Latitude 40° 15' 45"
Longitude 76° 27' 53"

Transmitter: Television Hill, R.D. 5.

Satellite Earth Station: Satellite Video Systems, 4-meter; Scientific-Atlanta receivers.

News Services: UPI, CBS, CNN.

Ownership: See WBNG-TV, Binghamton, NY.

Began Operation: Oct. 9, 1953, but left air Oct. 16, 1954. Sold to Triangle Publications by radio WLBR-Lebanon News interests and station resumed operation May 2, 1957 (Television Digest, Vol. 11:27; 13:18). Sale by Triangle to present owner approved by FCC Sept. 20, 1972 (Vol. 11:50; 12:39).

Represented (sales): Seltel Inc.

Represented (legal): Wilner & Scheiner.

Represented (engineering): Smith & Powstenko.

Personnel:

ROBERT EOLIN, vice president & general manager.
EDWARD FULGINITI, program manager.
JUDI FISHER, national sales manager.
KATHY MORGAN, business manager.
CLIFF ESHBACH, news director.
JAN HRABOVSKY, promotion manager.

Highest One Hour Rate: \$1750.

Highest 30 Sec. Rate (Aug. 21, 1986): \$600.

NETWORK BASE HOURLY RATE: \$400.

Total Households: © MSI Consumer Market Data as of 1/1/86. TV Homes, TV% and Circulation © 1986 Arbitron. County coverage based on Arbitron study.

Net Weekly Circulation	State County	Total Households	TV Households	%
50% & Over	PENNSYLVANIA Lancaster	137,100	132,400	97



Net Weekly Circulation	State County	Total Households	TV Households	%
50% & Over	Lebanon	41,000	40,100	98
PENNSYLVANIA				
Between 25-49%	Berks	123,600	121,500	98
	Cumberland	70,400	69,100	98
	Dauphin	94,400	92,500	98
	Northumberland	39,600	38,500	97
	Schuylkill	62,700	61,400	98
	York	123,300	121,100	98
PENNSYLVANIA				
Between 5-24%	Adams	25,400	24,800	98
	Franklin	43,700	42,300	97
	Juniata	7,400	7,100	96
	Mifflin	17,700	17,100	97
	Perry	14,100	13,800	98
	Snyder	12,200	11,700	96
Station Totals		812,600	793,400	97
Net Weekly Circulation (1986)			299,700	
Average Daily Circulation (1986)			116,700	

Pennsylvania—Philadelphia

KYW-TV

Ch. 3

Network Service: NBC.

Licensee: Group W Television Inc.

Studio: Independence Mall East, Philadelphia, PA 19106.

Telephone: 215-238-4700.

Technical Facilities: Channel No. 3 (60-66 MHz). Authorized power: 95.5-kw visual, 9.55-kw aural. Antenna: 1000-ft. above av. terrain, 1116-ft. above ground, 1369-ft. above sea level.

Latitude 40° 02' 38"
Longitude 75° 14' 26"

Transmitter: Roxborough, PA.

Satellite Earth Station: Transmit/receive; Scientific-Atlanta, 10-meter; Scientific-Atlanta receivers.

AM Affiliate: KYW, 50-kw, 1060 kHz.

News Services: AP, UPI, Group W Newsfeed.

Ownership: Subsidiary of Westinghouse Electric Corp. For officers & other interests, see Group W in Group Ownership of TV Stations.

Began Operation: September 1941. Sold to Westinghouse Bcstg. by Philco Corp. in 1953 (Television Digest, Vol. 9:8, 22); then transferred to NBC in deal approved Dec. 21, 1955 (Vol. 11:2; 12:3). Transfer from NBC back to Westinghouse under order by FCC approved Feb. 17, 1965 (Vol. 5:7, 8, 25).

Represented (sales): Group W Television Sales.

Personnel:

JIM THOMPSON, vice president & general manager.
ALLEN MURPHY, general sales manager.
GLENN ROMSOS, director of broadcast operations & engineering.
ROBERT JONES, program director.
JIM ZURATT, controller.
RANDY COVINGTON, news director.
ALLAN LAFFERTY, communications manager.
CHARLES THOMSON, editorial director.
LISA NEE, executive producer.
BRIAN O'NEILL, creative services director.
IONA HARPER, human resources manager.
JOANNE CALABRIA, director of public relations.

Rates: Not available.

Total Households: © MSI Consumer Market Data as of 1/1/86. TV Homes, TV% and Circulation © 1986 Arbitron. County coverage based on Arbitron study.

Net Weekly Circulation	State County	Total Households	TV Households	%
50% & Over	DELAWARE			
	Kent	36,200	35,900	99
	New Castle	143,500	142,900	100
	NEW JERSEY			
	Atlantic	78,900	77,300	98
	Burlington	129,700	128,500	99
	Camden	174,900	173,200	99
	Cape May	39,300	38,600	98
	Cumberland	47,600	46,900	99
	Gloucester	73,600	72,900	99
	Hunterdon	33,400	32,900	99
	Mercer	111,000	109,300	98
	Salem	24,200	23,800	98
	Warren	32,500	32,000	98
	PENNSYLVANIA			
Berks	123,600	121,500	98	
Bucks	177,600	175,900	99	
Chester	118,600	116,900	99	



Net Weekly Circulation	State County	Total Households	TV Households	%
50% & Over	Delaware	197,200	195,600	99
	Lehigh	108,400	106,800	99
	Monroe	29,900	29,300	98
	Montgomery	240,900	238,300	99
	Northampton	86,300	84,900	98
	Philadelphia	614,900	603,700	98
	Schuylkill	62,700	61,400	98
Between 25-49%	MARYLAND			
	Cecil	21,900	21,800	100
	NEW JERSEY			
	Ocean	159,600	158,000	99
Between 5-24%	PENNSYLVANIA			
	Carbon	21,300	20,900	98
	Lancaster	137,100	132,400	97
	Lebanon	41,000	40,100	98
	DELAWARE			
	Sussex	39,200	38,700	99
	MARYLAND			
Queen Annes	10,100	10,000	99	
NEW JERSEY				
Middlesex	212,500	210,700	99	
Monmouth	189,700	187,600	99	
Morris	144,000	142,900	99	
Somerset	73,600	72,800	99	
Sussex	45,100	44,300	98	
PENNSYLVANIA				
Columbia	23,500	23,000	98	
Luzerne	131,000	129,100	99	
Station Totals		3,934,500	3,880,800	98
Net Weekly Circulation (1986)			2,532,800	
Average Daily Circulation (1986)			1,495,900	

Pennsylvania—Philadelphia

WGBS-TV

(formerly WWSG-TV)

Ch. 57

Network Service: None, independent.

Licensee: Grant Bcstg. of Philadelphia Inc., Box 15193, Philadelphia, PA 19130.

Studio: 300 Domino Lane, Philadelphia, PA 19128.

Telephone: 215-483-4550.

Technical Facilities: Channel No. 57 (728-734 MHz). Authorized power: 891-kw max. & 708-kw horizontal visual, 141-kw horizontal aural. Antenna: 1160-ft. above av. terrain, 1179-ft. above ground, 1421-ft. above sea level.

Latitude 40° 02' 21"
Longitude 75° 14' 13"

Holds CP for change to 5000-kw max. visual, 500-kw max. aural, 1159-ft. above av. terrain, 1134-ft. above ground, 1376-ft. above sea level. BPCT-850809KH.

Transmitter: Umbria & Paoli Ave., Roxborough.

Satellite Earth Stations: Microdyne, 7-meter; Prodelin, 4.5-meter.

Ownership: Sidney Shlenker, chmn., 11.22%; Milton Grant, pres., 22.95%; Earl Jones, exec. v.p., 7.65%; Carol Callahan, secy.-treas.; Judy Hughes, asst. secy.; Allen Becker, Barry Lewis & Livingston Kosberg, 11.22% each; Andy Shlenker, 5.1%; Jon Totz & Jack Lapin, 3.74% each; Clarence Mayer, 3.73%; Mark Brookner, 2.08%; Robert Caplan, Joseph Stein Jr., Larry Gordon & Loyd Hackler, 1.02% each; Barry H. & Alison Block, 0.77% each; James Greenbaum, 0.51%. Principals, with exception of Callahan & Hughes have interest in licensee of KLRT(TV), Little Rock, AR. Principals with exception of Callahan, Hughes, Greenbaum & the Blocks have interest in WBFS-TV, Miami, FL. Principals have interest in WGBQ-TV, Joliet, IL. Grant & Jones have interest in applicant for Ch. 50 Tampa, FL. Kosberg & Caplan have interest in application for FM in Albuquerque, NM.

Began Operation: June 15, 1981. FCC approved sale to present owners by Leon S. Gross, et al., April 24, 1985.

Represented (legal): Schwartz, Woods & Miller.

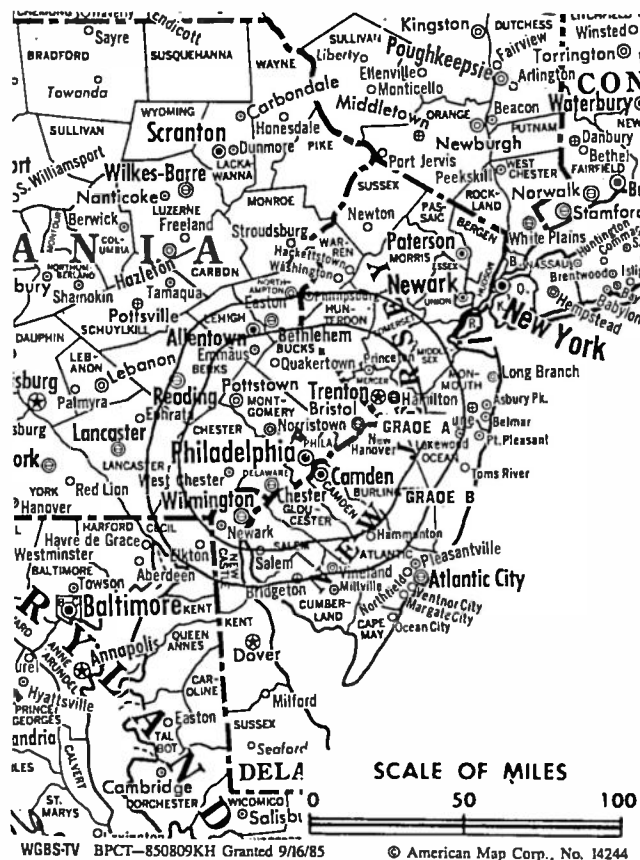
Personnel:

MILTON GRANT, president.
CAROL HEALEY, station manager.
JOHN A. GARDNER, general sales manager.
HARRY JENNY, chief engineer.

Rates: Not available.

Total Households: © MSI Consumer Market Data as of 1/1/86. TV Homes, TV% and Circulation © 1986 Arbitron. County coverage based on Arbitron study.

Net Weekly Circulation	State County	Total Households	TV Households	%
Between 25-49%	NEW JERSEY Salem	24,200	23,800	98



Net Weekly Circulation	State County	Total Households	TV Households	%
PENNSYLVANIA				
Between 25-49%	Philadelphia	614,900	603,700	98
DELAWARE				
Between 5-24%	New Castle	143,500	142,900	100
NEW JERSEY				
	Atlantic	78,900	77,300	98
	Burlington	129,700	128,500	99
	Camden	174,900	173,200	99
	Cumberland	47,600	46,900	99
	Gloucester	73,600	72,900	99
PENNSYLVANIA				
	Bucks	177,600	175,900	99
	Chester	118,600	116,900	99
	Delaware	197,200	195,600	99
	Montgomery	240,900	238,300	99
Station Totals		2,021,600	1,995,900	98
Net Weekly Circulation (1986)			407,400	
Average Daily Circulation (1986)			161,600	

Pennsylvania—Philadelphia

WCAU-TV

Ch. 10

Network Service: CBS.

Licensee: CBS Inc., City Ave. & Monument Rd., Philadelphia, PA 19131.

Studio: City Ave. & Monument Rd., Philadelphia, PA 19131.

Telephone: 215-581-5510.

Technical Facilities: Channel No. 10 (192-198 MHz). Authorized power: 191-kw visual, 19.1-kw aural. Antenna: 1160-ft. above av. terrain, 1139-ft. above ground, 1421-ft. above sea level.

Latitude 40° 02' 31"
Longitude 75° 14' 11"

Transmitter: Domino Lane & Fowler St., Roxborough, PA.

Multichannel TV Sound: Stereo only.

Satellite Earth Station: Common Carrier; Microdyne, 7-meter; Microdyne receivers.

AM Affiliate: WCAU, 50-kw, 1210 kHz.

FM Affiliate: WCAU-FM, 8.9-kw, 98.1 MHz (No. 251), 1000-ft.

News Services: AP, UPI.

Ownership: CBS Inc. See Group Ownership of TV Stations.

Began Operation: March 15, 1948. Sale to present owner by Philadelphia Bulletin interests approved July 23, 1958 by FCC (Television Digest, Vol. 13:51; 14:1, 18, 27, 30).

Represented (sales): CBS Television Stations National Sales.

Personnel:

STEPHEN J. COHEN, vice president & general manager.
CAROL Q. NETTER, director of sales.
ALAN EISENSTEIN, general sales manager.
GORDON HUGHES, station manager.
MARK PEARLMAN, director of planning & administration.
IVAN LADIZINSKY, director of communications.
JOHN H. BYRNE JR., director, operations & engineering.
PHILIP W. SALAS, manager, local-retail sales.
JOSEPH R. CALIM, manager, national sales.
JAY NEWMAN, news director.
OCTAVIA WILLIAMS, director of personnel.
JOHN O'CONNOR, editorial director.
JOANNE WILDER, director, community affairs.
GORDON W. WEST, manager, film & videotape services.

Rates: On request.

NETWORK BASE HOURLY RATE: \$4000.

Total Households: © MSI Consumer Market Data as of 1/1/86. TV Homes, TV% and Circulation © 1986 Arbitron. County coverage based on Arbitron study.

Net Weekly Circulation	State County	Total Households	TV Households	%
50% & Over	DELAWARE			
	Kent	36,200	35,900	99
	New Castle	143,500	142,900	100
	NEW JERSEY			
	Atlantic	78,900	77,300	98
	Burlington	129,700	128,500	99
	Camden	174,900	173,200	99
	Cape May	39,300	38,600	98
	Cumberland	47,600	46,900	99
	Gloucester	73,600	72,900	99
	Hunterdon	33,400	32,900	99
	Mercer	111,000	109,300	98
	Salem	24,200	23,800	98
Warren	32,500	32,000	98	



Net Weekly Circulation	State County	Total Households	TV Households	%
50% & Over	PENNSYLVANIA			
	Berks	123,600	121,500	98
	Bucks	177,600	175,900	99
	Carbon	21,300	20,900	98
	Chester	118,600	116,900	99
	Delaware	197,200	195,600	99
	Lehigh	108,400	106,800	99
	Monroe	29,900	29,300	98
	Montgomery	240,900	238,300	99
	Schuylkill	62,700	61,400	98
Between 25-49%	MARYLAND			
	Cecil	21,900	21,800	100
	NEW JERSEY			
Ocean	159,600	158,000	99	
Between 5-24%	PENNSYLVANIA			
	Lancaster	137,100	132,400	97
	DELAWARE			
	Sussex	39,200	38,700	99
	MARYLAND			
	Kent	6,400	6,300	98
	NEW JERSEY			
	Middlesex	212,500	210,700	99
	Monmouth	189,700	187,600	99
	Morris	144,000	142,900	99
PENNSYLVANIA				
Columbia	23,500	23,000	98	
Dauphin	94,400	92,500	98	
Lebanon	41,000	40,100	98	
Station Totals		3,775,500	3,723,400	98
Net Weekly Circulation (1986)			2,489,200	
Average Daily Circulation (1986)			1,423,500	

Pennsylvania—Philadelphia

WPHL-TV

Ch. 17

Network Service: None, independent.

Licensee: WPHL-TV Inc., 5001 Wynnefield Ave., Philadelphia, PA 19131.

Studio: 5001 Wynnefield Ave., Philadelphia, PA 19131.

Telephone: 215-878-1700. TWX: 710-670-0476.

Technical Facilities: Channel No. 17 (488-494 MHz). Authorized power: 2340-kw max. & 1290-kw horizontal visual, 350-kw max. aural. Antenna: 1080-ft. above av. terrain, 1144-ft. above ground, 1364-ft. above sea level.

Latitude 40° 02' 30"
Longitude 75° 13' 24"

Transmitter: E. Domino Lane.

Satellite Earth Stations: Andrews, 4.5-meter; Scientific-Atlanta & Andrews receivers.

Ownership: Providence Journal Bcstg. Corp., 100%. Jack C. Clifford, chmn.; Robert L. Wolf, pres.; Harry Dyson, secy.-treas. Providence Journal also owns WHAS-TV, Louisville, KY; Colony Communications Inc., multiple cable system operator; has 50% of KMSB-TV, Tucson-Nogales, AZ; KGSW(TV), Albuquerque, NM.

Began Operation: July 17, 1960, but left air Aug. 1, 1962. Resumed operation Sept. 17, 1965. Assignment of license to U.S. Communications (AVC Corp.) approved by FCC Dec. 6, 1967. Sale to present owner by AVC Corp. approved by FCC Nov. 16, 1978 (Television Digest, Vol. 18:20).

Represented (sales): Petry Television.

Represented (legal): Dow, Lohnes & Albertson.

Represented (engineering): A. D. Ring & Associates.

Personnel:

EUGENE McCURDY, president & general manager.
GORDON FRENCH, director of sales.
JOHN RUZZI, general sales manager.
ZVI SHOUBIN, station manager & program director.
JAMES MACCARONI, promotion manager.
JOEL LEVITT, production manager.
WALT BUNDY, chief engineer.

Highest One Hour Rate: \$18,000.

Highest 30 Sec. Rate (July 21, 1986): \$4000.

Total Households: © MSI Consumer Market Data as of 1/1/86. TV Homes, TV% and Circulation © 1986 Arbitron. County coverage based on Arbitron study.

Net Weekly Circulation	State County	Total Households	TV Households	%
50% & Over	NEW JERSEY			
	Atlantic	78,900	77,300	98
	Burlington	129,700	128,500	99
	Camden	174,900	173,200	99
	Salem	24,200	23,800	98
Between 25-49%	PENNSYLVANIA			
	Philadelphia	614,900	603,700	98
	DELAWARE			
	Kent	36,200	35,900	99
	New Castle	143,500	142,900	100
	NEW JERSEY			
	Cape May	39,300	38,600	98
	Cumberland	47,600	46,900	99
	Gloucester	73,600	72,900	99
	Mercer	111,000	109,300	98
	Warren	32,500	32,000	98
	PENNSYLVANIA			
	Berks	123,600	121,500	98
Bucks	177,600	175,900	99	
Carbon	21,300	20,900	98	



Net Weekly Circulation	State County	Total Households	TV Households	%	
Between 25-49%	Chester	118,600	116,900	99	
	Dauphin	94,400	92,500	98	
	Delaware	197,200	195,600	99	
	Lancaster	137,100	132,400	97	
	Lebanon	41,000	40,100	98	
	Lehigh	108,400	106,800	99	
	Montgomery	240,900	238,300	99	
	Montour	5,900	5,700	97	
	Northampton	86,300	84,900	98	
	Northumberland	39,600	38,500	97	
	Schuylkill	62,700	61,400	98	
Between 5-24%	DELAWARE				
	Sussex	39,200	38,700	99	
	MARYLAND				
	Cecil	21,900	21,800	100	
	Harford	52,500	52,200	99	
	Kent	6,400	6,300	98	
	NEW JERSEY				
	Hunterdon	33,400	32,900	99	
	Middlesex	212,500	210,700	99	
	Monmouth	189,700	187,600	99	
	Morris	144,000	142,900	99	
Ocean	159,600	158,000	99		
Somerset	73,600	72,800	99		
Sussex	45,100	44,300	98		
PENNSYLVANIA	Columbia	23,500	23,000	98	
	Cumberland	70,400	69,100	98	
	Monroe	29,900	29,300	98	
	Perry	14,100	13,800	98	
	Snyder	12,200	11,700	96	
	Union	11,000	10,500	95	
	York	123,300	121,100	98	
	Station Totals		4,223,200	4,163,100	98
	Net Weekly Circulation (1986)			1,562,800	
	Average Daily Circulation (1986)			575,100	

Pennsylvania—Philadelphia

WPVI-TV

Ch. 6

Network Service: ABC.

Licensee: Capital Cities/ABC Inc., 4100 City Line Ave., Philadelphia, PA 19131.

Studio: 4100 City Line Ave., Philadelphia, PA 19131.

Telephone: 215-878-9700. TWX: 710-670-9799.

Technical Facilities: Channel No. 6 (82-88 MHz). Authorized power: 74-kw visual, 14.8-kw aural. Antenna: 1094-ft. above av. terrain, 1111-ft. above ground, 1369-ft. above sea level.

Latitude 40° 02' 38"
Longitude 75° 14' 26"

Transmitter: Roxborough, PA.

Satellite Earth Station: Scientific-Atlanta, 7-meter; Scientific-Atlanta receivers.

News Services: AP, UPI, ABC, CNN.

Ownership: Capital Cities/ABC Inc. For officers and other interests, see Group Ownership of TV Stations.

Began Operation: Sept. 13, 1947. Sale to present owner by Triangle Publications approved by FCC Feb. 24, 1971 (Television Digest, Vol. 10:8, 9; 11:9).

Represented (sales): Capital Cities/ABC National Television Sales.

Represented (legal): Wilmer, Cutler & Pickering.

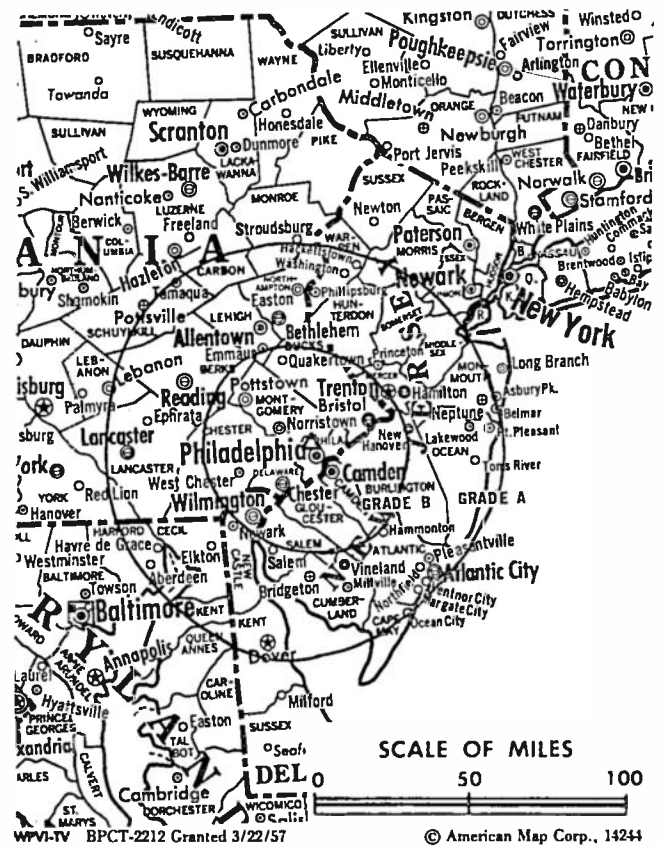
Personnel:

RICHARD F. SPINNER, president & general manager.
NED WARWICK, news director.
VICTOR A. BRANCH, local sales manager.
TODD WHEELER, national sales manager.
MICHAEL CASCIO, public affairs director.
IRWIN L. ROSS, chief engineer.
ROBERT APFEL, business manager.
ART MOORE, director of station promotion & advertising.
CHARLES R. BRADLEY, director of programming & operations.

Rates: Not available.

Total Households: © MSI Consumer Market Data as of 1/1/86. TV Homes, TV% and Circulation © 1986 Arbitron. County coverage based on Arbitron study.

Net Weekly Circulation	State County	Total Households	TV Households	%
50% & Over	DELAWARE			
	Kent	36,200	35,900	99
	New Castle	143,500	142,900	100
	NEW JERSEY			
	Atlantic	78,900	77,300	98
	Burlington	129,700	128,500	99
	Camden	174,900	173,200	99
	Cape May	39,300	38,600	98
	Cumberland	47,600	46,900	99
	Gloucester	73,600	72,900	99
	Hunterdon	33,400	32,900	99
	Mercer	111,000	109,300	98
	Salem	24,200	23,800	98
	Warren	32,500	32,000	98
PENNSYLVANIA				
Berks	123,600	121,500	98	
Bucks	177,600	175,900	99	
Chester	118,600	116,900	99	



Net Weekly Circulation	State County	Total Households	TV Households	%
50% & Over	Delaware	197,200	195,600	99
	Lehigh	108,400	106,800	99
	Monroe	29,900	29,300	98
	Montgomery	240,900	238,300	99
	Northampton	86,300	84,900	98
	Philadelphia	614,900	603,700	98
Schuylkill	62,700	61,400	98	
Between 25-49%	MARYLAND			
	Cecil	21,900	21,800	100
	NEW JERSEY			
	Ocean	159,600	158,000	99
	PENNSYLVANIA			
Carbon	21,300	20,900	98	
Lancaster	137,100	132,400	97	
Lebanon	41,000	40,100	98	
Between 5-24%	DELAWARE			
	Sussex	39,200	38,700	99
	NEW JERSEY			
	Monmouth	189,700	187,600	99
	Somerset	73,600	72,800	99
	PENNSYLVANIA			
	Dauphin	94,400	92,500	98
	Northumberland	39,600	38,500	97
Station Totals		3,502,300	3,451,800	98
Net Weekly Circulation (1986)			2,575,300	
Average Daily Circulation (1986)			1,717,700	

Pennsylvania-Philadelphia

WTAF-TV

Ch. 29

Network Service: None, independent.

Licensee: Taft Television & Radio Co. Inc., 330 Market St., Philadelphia, PA 19106.

Studio: 330 Market St., Philadelphia, PA 19106.

Telephone: 215-925-2929.

Technical Facilities: Channel No. 29 (560-566 MHz). Authorized power: 5000-kw max. & 3470-kw horizontal visual, 500-kw max. & 347-kw horizontal aural. Antenna: 1140-ft. above av. terrain, 1190-ft. above ground, 1415-ft. above sea level.

Latitude 40° 02' 26"
Longitude 75° 14' 20"

Transmitter: E. Domino Lane.

Satellite Earth Stations: Harris, 8.8-meter; RCA 3.4-meter Ku-band; Harris & M/A-Com receivers.

News Service: AP.

Ownership: Taft Bcstg. Co. For officers & other interests, see Group Ownership of TV Stations.

Began Operation: May 16, 1965. Sale to present owner approved by FCC May 7, 1969 (Television Digest, Vol. 9:21).

Represented (sales): TeleRep Inc.

Represented (legal): Koteen & Naftalin.

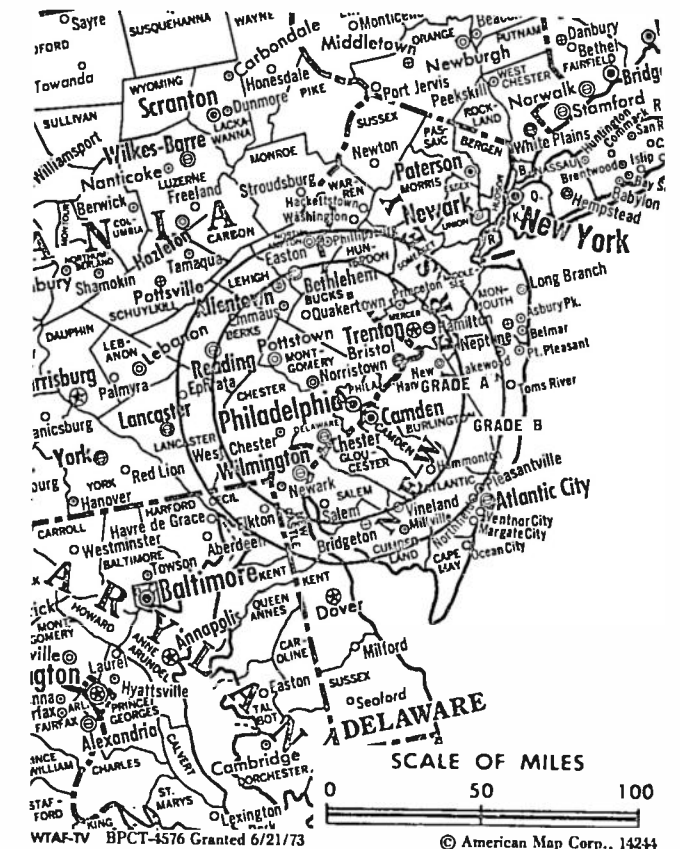
Personnel:

RANDALL E. SMITH, general manager.
STEPHEN MOSKO, general sales manager.
LaRHE VESTAL, program manager.
KAREN CORBIN, promotion manager.
BURCE WIETLISBACH, business manager.

Rates: Not available.

Total Households: © MSI Consumer Market Data as of 1/1/86. TV Homes, TV% and Circulation © 1986 Arbitron. County coverage based on Arbitron study.

Net Weekly Circulation	State County	Total Households	TV Households	%
50% & Over	DELAWARE			
	New Castle	143,500	142,900	100
	NEW JERSEY			
	Atlantic	78,900	77,300	98
	Burlington	129,700	128,500	99
	Camden	174,900	173,200	99
	Cape May	39,300	38,600	98
	Cumberland	47,600	46,900	99
	Gloucester	73,600	72,900	99
	Salem	24,200	23,800	98
	PENNSYLVANIA			
	Berks	123,600	121,500	98
	Bucks	177,600	175,900	99
	Chester	118,600	116,900	99
Delaware	197,200	195,600	99	
Lehigh	108,400	106,800	99	
Montgomery	240,900	238,300	99	
Northampton	86,300	84,900	98	
Philadelphia	614,900	603,700	98	
Between 25-49%	DELAWARE			
	Kent	36,200	35,900	99
	MARYLAND			
	Cecil	21,900	21,800	100
	NEW JERSEY			
	Hunterdon	33,400	32,900	99
	Mercer	111,000	109,300	98
	Ocean	159,600	158,000	99
	Warren	32,500	32,000	98



Net Weekly Circulation	State County	Total Households	TV Households	%
Between 25-49%	PENNSYLVANIA			
	Carbon	21,300	20,900	98
	Columbia	23,500	23,000	98
	Cumberland	70,400	69,100	98
	Dauphin	94,400	92,500	98
	Lackawanna	84,700	83,600	99
	Lancaster	137,100	132,400	97
	Lebanon	41,000	40,100	98
	Luzerne	131,000	129,100	99
	Northumberland	39,600	38,500	97
Schuylkill	62,700	61,400	98	
Between 5-24%	DELAWARE			
	Sussex	39,200	38,700	99
	MARYLAND			
	Harford	52,500	52,200	99
	Kent	6,400	6,300	98
	NEW JERSEY			
	Essex	296,800	292,500	99
	Hudson	208,500	205,700	99
	Middlesex	212,500	210,700	99
	Monmouth	189,700	187,600	99
Morris	144,000	142,900	99	
Somerset	73,600	72,800	99	
Sussex	45,100	44,300	98	
Union	181,400	179,800	99	
Station Totals	PENNSYLVANIA			
	Clinton	14,300	14,000	98
	Lycoming	44,400	43,000	97
	Monroe	29,900	29,300	98
	Montour	5,900	5,700	97
	Perry	14,100	13,800	98
	Snyder	12,200	11,700	96
	Union	11,000	10,500	95
	Wyoming	10,200	10,000	98
	York	123,300	121,100	98
Station Totals		5,194,500	5,120,800	98
Net Weekly Circulation (1986)			2,147,200	
Average Daily Circulation (1986)			879,700	

Pennsylvania—Pittsburgh

KDKA-TV

Ch. 2

Network Service: CBS.

Licensee: Group W Television Inc., One Gateway Center, Pittsburgh, PA 15222.

Studio: One Gateway Center, Pittsburgh, PA 15222.

Telephone: 412-392-2200. TWX: 710-664-4380.

Technical Facilities: Channel No. 2 (54-60 MHz). Authorized power: 100-kw visual, 10-kw aural. Antenna: 990-ft. above av. terrain, 683-ft. above ground, 2049-ft. above sea level.

Latitude 40° 29' 38.22"

Longitude 80° 01' 09.40"

Transmitter: 4101 Grizzella St.

Satellite Earth Station: Transmit/receive; Scientific-Atlanta, 10-meter; Scientific-Atlanta receivers.

AM Affiliate: KDKA, 50-kw, 1020 kHz.

News Services: AP, Group W Newsfeed.

Ownership: Subsidiary of Westinghouse Electric Corp. For other interests, see Group W in Group Ownership of TV Stations.

Begin Operation: Jan. 11, 1949 as WDTV. Sale to present owners by DuMont Laboratories approved by FCC Jan. 5, 1955 (Television Digest, Vol. 10:49; 11:2).

Represented (sales): Group W Television Sales.

Represented (legal): Wilkes, Artis, Hedrick & Lane.

Personnel:

JOSEPH BERWANGER, vice president & general manager.

HAL WHACK, general sales manager.

SHERRI SIEVING, local sales manager.

JAYNE ADAIR, program manager.

ARTHUR GREENWALD, creative services director.

BRUCE KAPLAN, marketing manager.

CAROLYN S. McCLAIR, public relations director.

JIM HEFNER, news director.

HOWARD MURPHY, controller.

JOHN J. CVETIC, engineering manager.

ROY HOOVER, chief engineer.

JACK LANDAU, human resources manager.

SUE McINERNEY, operations manager.

Highest 30 Sec. Rate: \$15,000.

NETWORK BASE HOURLY RATE: \$2800.

Total Households: © MSI Consumer Market Data as of 1/1/86. TV Homes, TV% and Circulation © 1986 Arbitron. County coverage based on Arbitron study.

Net Weekly Circulation	State County	Total Households	TV Households	%
50% & Over	MARYLAND			
	Garrett	9,800	9,600	98
	OHIO			
	Belmont	32,000	31,500	98
	Harrison	6,500	6,400	98
	Jefferson	32,900	32,500	99
	PENNSYLVANIA			
	Allegheny	547,000	539,500	99
	Armstrong	30,600	30,000	98
	Beaver	73,700	72,800	99
	Butler	54,900	54,200	99
	Cambria	65,200	64,300	99
	Clarion	15,300	15,000	98
Elk	13,600	13,300	98	
Fayette	60,300	58,900	98	
Forest	1,900	1,900	100	
Greene	15,500	15,100	97	
Indiana	32,700	32,000	98	
Jefferson	19,000	18,600	98	
Lawrence	38,800	38,100	98	
Somerset	30,700	30,000	98	
Venango	24,000	23,300	97	
Washington	81,600	80,300	98	
Westmoreland	147,400	145,500	99	



Net Weekly Circulation	State County	Total Households	TV Households	%
50% & Over	WEST VIRGINIA			
	Brooke	10,600	10,600	100
	Hancock	14,600	14,600	100
	Marion	25,200	25,000	99
	Marshall	15,000	14,900	99
	Monongalia	28,900	28,500	99
Ohio	22,900	22,800	100	
Preston	11,100	10,900	98	
Between 25-49%	OHIO			
	Columbiana	41,700	41,100	99
	Monroe	6,400	6,200	97
Between 5-24%	PENNSYLVANIA			
	Blair	51,000	50,100	98
	Clearfield	30,500	29,900	98
	Crawford	33,200	32,400	98
	Mercer	46,800	46,000	98
	WEST VIRGINIA			
	Barbour	6,100	6,000	98
Harrison	29,400	29,200	99	
Randolph	10,500	10,300	98	
Taylor	6,200	6,100	98	
Tucker	3,400	3,300	97	
Tyler	4,100	4,000	98	
Wetzel	7,900	7,800	99	
Between 5-24%	MARYLAND			
	Allegany	29,000	28,700	99
Between 5-24%	OHIO			
	Carroll	9,500	9,400	99
Between 5-24%	PENNSYLVANIA			
	Bedford	17,500	17,000	97
Between 5-24%	WEST VIRGINIA			
	Grant	3,800	3,700	97
Station Totals		1,798,700	1,771,300	98
Net Weekly Circulation (1986)			1,344,300	
Average Daily Circulation (1986)			890,200	

Pennsylvania—Greensburg-Pittsburgh

WPCB-TV

Ch. 40

Network Service: None, independent.

Licensee: Cornerstone Television Inc.

Studio: Rte. 48, Signal Hill Dr., Wall, PA 15148.

Telephone: 412-824-3930.

Technical Facilities: Channel No. 40 (626-632 MHz). Authorized power: 1170-kw max. & 490-kw horizontal visual, 49-kw horizontal aural. Antenna: 980-ft. above av. terrain, 839-ft. above ground, 2049-ft. above sea level.

Latitude 40° 23' 30.0"
Longitude 79° 46' 51.1"

Transmitter: Signal Hill Dr., Wall, PA.

Satellite Earth Station: Scientific-Atlanta, 5-meter; Scientific-Atlanta & DX Antenna receivers.

Ownership: Non-stock, non-profit corp. Rev. R. Russell Bixler, pres.; David Kelton, Oleen Eagle, Ernest Frederick, dirs. Also owns WKBS-TV, Altoona, PA.

Began Operation: April 15, 1979.

Represented (legal): Gammon & Grange.

Represented (engineering): Dean Sargent.

Personnel:

DAVID KELTON, chief executive officer.
OLEEN EAGLE, vice president.
DAVID SKEBA, station manager.
JERRY FOREMAN, director of engineering.

Highest One Hour Rate (April 10, 1985): \$600.

Highest 30 Sec. Rate (June 1, 1985): \$80.

Total Households: © MSI Consumer Market Data as of 1/1/86. TV Homes, TV% and Circulation © 1986 Arbitron. County coverage based on Arbitron study.



Net Weekly Circulation	State County	Total Households	TV Households	%
Between 5-24%	PENNSYLVANIA			
	Greene	15,500	15,100	97
	Westmoreland	147,400	145,500	99
Station Totals		162,900	160,600	98
Net Weekly Circulation (1986)				47,800
Average Daily Circulation (1986)				18,100

Pennsylvania—Pittsburgh

WPGH-TV

Ch. 53

Network Service: None, independent.

Licensee: Meredith Corp., 1716 Locust St., Des Moines, IA 50336.

Studio: 750 Ivory Ave., Pittsburgh, PA 15214.

Telephone: 412-931-8600.

Technical Facilities: Channel No. 53 (704-710 MHz). Authorized power: 2340-kw max. & 1280-kw horizontal visual, 234-kw max. & 128-kw horizontal aural. Antenna: 1010-ft. above av. terrain, 736-ft. above ground, 2049-ft. above sea level.

Latitude 40° 29' 43"
Longitude 80° 00' 18"

Transmitter: 750 Ivory Ave.

Satellite Earth Stations: 2 Microdyne, 4.7-meter; Microdyne receivers.

News Service: UPI.

Ownership: Meredith Corp. For other interests, see Group Ownership of TV Stations. Note: Sale to Lorimar-Telepictures pends (Television Digest, Vol. 26:29).

Began Operation: July 14, 1953 as WKJF-TV, left air July 2, 1954. Resumed operation under new ownership Feb. 1, 1969; left air Aug. 16, 1971. Transfer to Henry Posner Jr. from Receiver in Bankruptcy approved Dec. 12, 1973. Returned to air Jan. 14, 1974. Sale to present owner by Henry Posner Jr. approved by FCC Sept. 8, 1978 (Television Digest, Vol. 18:17, 38).

Represented (sales): MMT Sales Inc.

Represented (legal): Haley, Bader & Potts.

Represented (engineering): A. D. Ring & Associates.

Personnel:

WILLARD A. SALTZGIVER, vice president & general manager.
KATHY SAUNDERS, general sales manager.
NANCY PALMER, program manager.
MARK ALBRIGHT, director of engineering.

Highest 30 Sec. Rate (July 1985): \$1500.

Total Households: © MSI Consumer Market Data as of 1/1/86. TV Homes, TV% and Circulation © 1986 Arbitron. County coverage based on Arbitron study.

Net Weekly Circulation	State County	Total Households	TV Households	%
50% & Over	OHIO			
	Belmont	32,000	31,500	98
	Jefferson	32,900	32,500	99
	PENNSYLVANIA			
	Allegheny	547,000	539,500	99
	Beaver	73,700	72,800	99
	Butler	54,900	54,200	99
	Cambria	65,200	64,300	99
	Washington	81,600	80,300	98
	Westmoreland	147,400	145,500	99
WEST VIRGINIA				
Brooke	10,600	10,600	100	
Marion	25,200	25,000	99	
Marshall	15,000	14,900	99	
Ohio	22,900	22,800	100	
Between 25-49%	OHIO			
	Columbiana	41,700	41,100	99
	Harrison	6,500	6,400	98
	PENNSYLVANIA			
	Armstrong	30,600	30,000	98
	Clarion	15,300	15,000	98
	Elk	13,600	13,300	98



Net Weekly Circulation	State County	Total Households	TV Households	%
Between 25-49%	Fayette	60,300	58,900	98
	Forest	1,900	1,900	100
	Greene	15,500	15,100	97
	Indiana	32,700	32,000	98
	Jefferson	19,000	18,600	98
	Lawrence	38,800	38,100	98
	Somerset	30,700	30,000	98
	Venango	24,000	23,300	97
	WEST VIRGINIA			
	Hancock	14,600	14,600	100
Harrison	29,400	29,200	99	
Monongalia	28,900	28,500	99	
Taylor	6,200	6,100	98	
Wetzel	7,900	7,800	99	
Between 5-24%	MARYLAND			
	Garrett	9,800	9,600	98
	OHIO			
	Carroll	9,500	9,400	99
	Mahoning	103,400	102,300	99
	Monroe	6,400	6,200	97
	Trumbull	88,300	87,300	99
	PENNSYLVANIA			
	Blair	51,000	50,100	98
	Clearfield	30,500	29,900	98
Mercer	46,800	46,000	98	
WEST VIRGINIA				
Barbour	6,100	6,000	98	
Preston	11,100	10,900	98	
Randolph	10,500	10,300	98	
Tyler	4,100	4,000	98	
Station Totals		1,903,500	1,875,800	98
Net Weekly Circulation (1986)			822,500	
Average Daily Circulation (1986)			361,900	

Pennsylvania—Pittsburgh

WPTT-TV

Ch. 22

Network Service: None, independent.

Licensee: Commercial Radio Institute Inc. (CRI), 3500 Parkdale Ave., Baltimore, MD 21211.

Studio: 500 Seco Rd., Box 2809, Pittsburgh, PA 15230.

Telephone: 412-856-9010. Fax: 412-837-2248. TWX: 710-797-3664.

Technical Facilities: Channel No. 22 (518-524 MHz). Authorized power: 5000-kw max. & 1950-kw horizontal visual, 500-kw max. & 195-kw horizontal aural. Antenna: 920-ft. above av. terrain, 829-ft. above ground, 2049-ft. above sea level.

Latitude 40° 26' 22.5"
Longitude 79° 43' 10.5"

Transmitter: Hawkeye Dr. Extended.

Satellite Earth Stations: AFC, 5-meter & 3.7-meter; RCA Americom, 3.66-meter Ku-band; Microdyne, M/A-Com & Automation Techniques receivers.

News Service: UPI.

Ownership: Julian S. Smith, pres., 28.5%; Frederick M. Himes Jr., v.p.-secy.-treas., 23.6%; Robert L. Simmons, 10%; others, none with more than 5%. Principals have interest in WBFF(TV), Baltimore, MD & WTTE(TV), Columbus, OH.

Began Operation: Sept. 29, 1978.

Represented (sales): Seltel Inc.

Represented (legal): Fisher, Wayland, Cooper & Leader.

Represented (engineering): Carl T. Jones & Associates.

Personnel:

JULIAN S. SMITH, president.
FREDERICK M. HIMES, executive vice president.
ROBERT SIMMONS, vice president, sales.
CHUCK HOBBS, general manager.
KEN ZUCKERMAN, general sales manager.
EDDIE EDWARDS, operations manager.
RAYMOND LAU, production manager.
PAM RHODES, promotion manager.
MIKE SIMON, chief engineer.

Highest 30 Sec. Rate: \$1000.

Total Households: © MSI Consumer Market Data as of 1/1/86. TV Homes, TV% and Circulation © 1986 Arbitron. County coverage based on Arbitron study.

Net Weekly Circulation	State County	Total Households	TV Households	%
50% & Over	PENNSYLVANIA			
	Armstrong	30,600	30,000	98
	WEST VIRGINIA			
	Hancock	14,600	14,600	100
Between 25-49%	OHIO			
	Jefferson	32,900	32,500	99
	PENNSYLVANIA			
	Allegheny	547,000	539,500	99
	Beaver	73,700	72,800	99
	Butler	54,900	54,200	99
	Clarion	15,300	15,000	98
	Fayette	60,300	58,900	98



Net Weekly Circulation	State County	Total Households	TV Households	%
Between 25-49%	Forest	1,900	1,900	100
	Jefferson	19,000	18,600	98
	Washington	81,600	80,300	98
	Westmoreland	147,400	145,500	99
	WEST VIRGINIA			
	Brooke	10,600	10,600	100
	Ohio	22,900	22,800	100
	Taylor	6,200	6,100	98
Between 5-24%	OHIO			
	Belmont	32,000	31,500	98
	Columbiana	41,700	41,100	99
	Harrison	6,500	6,400	98
	Monroe	6,400	6,200	97
	PENNSYLVANIA			
	Clearfield	30,500	29,900	98
	Elk	13,600	13,300	98
	Greene	15,500	15,100	97
	Indiana	32,700	32,000	98
Lawrence	38,800	38,100	98	
Venango	24,000	23,300	97	
WEST VIRGINIA				
Marion	25,200	25,000	99	
Marshall	15,000	14,900	99	
Monongalia	28,900	28,500	99	
Preston	11,100	10,900	98	
Randolph	10,500	10,300	98	
Station Totals		1,451,300	1,429,800	98
Net Weekly Circulation (1986)			466,700	
Average Daily Circulation (1986)			159,300	

Pennsylvania—Pittsburgh

WPXI

Ch. 11

Network Service: NBC.

Licensee: WPXI Inc., 11 Television Hill, Box 1100, Pittsburgh, PA 15230.

Studio: 11 Television Hill, Pittsburgh, PA 15230.

Telephone: 412-237-1100. TWX: 710-664-4340.

Technical Facilities: Channel No. 11 (198-204 MHz). Authorized power: 316-kw visual, 31.6-kw aural. Antenna: 990-ft. above av. terrain, 848-ft. above ground, 2048-ft. above sea level.

Latitude 40° 27' 47"
Longitude 80° 00' 17"

Transmitter: 11 Television Hill.

Satellite Earth Stations: Scientific-Atlanta, 7-meter; Harris, 6-meter & 3-meter; Scientific-Atlanta & Harris receivers.

News Services: AP, CNN Headline News, Mediawire, National Weather Wire, NBC, Nexis, UPI.

Ownership: Cox Enterprises Inc. For other interests, see Group Ownership of TV Stations.

Began Operation: Sept. 1, 1957. Sale to present owner by co-owners Pittsburgh Post-Gazette & Sun Telegraph and H. Kenneth Brennen & family approved Nov. 20, 1964 by FCC (Television Digest, Vol. 4:36, 47).

Represented (sales): TeleRep Inc.

Represented (legal): Reed, Smith, Shaw & McClay.

Personnel:

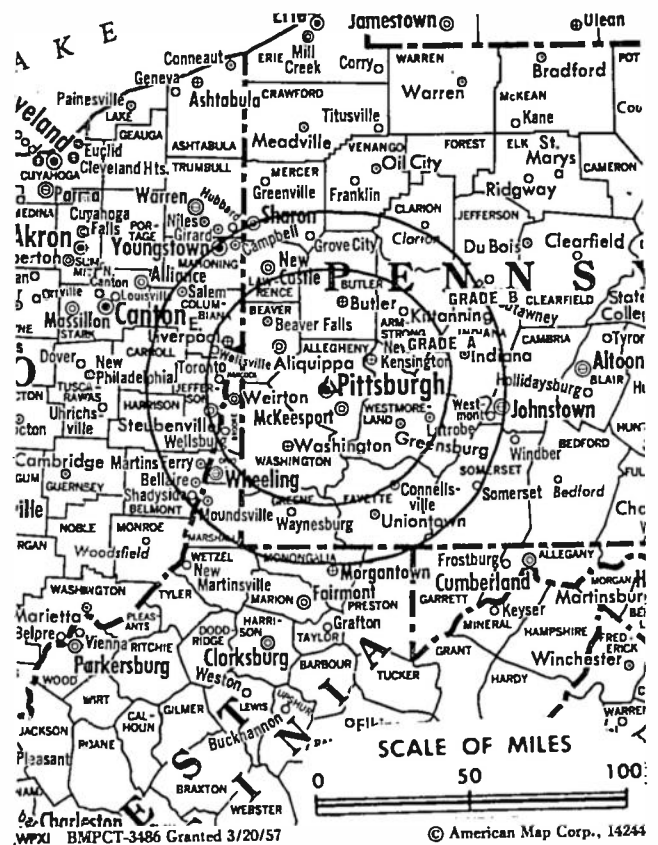
- JOHN HOWELL, vice president & general manager.
- BRUNO GRAZIANO, general sales manager.
- MARK BARASH, program director.
- BUD MOORE, controller.
- STEVE RILEY, promotion director.
- BY WILLIAMS, news director.

Highest 30 Sec. Rate: \$3000.

NETWORK BASE HOURLY RATE: \$2280.

Total Households: © MS1 Consumer Market Data as of 1/1/86. TV Homes, TV% and Circulation © 1986 Arbitron. County coverage based on Arbitron study.

Net Weekly Circulation	State County	Total Households	TV Households	%
50% & Over	OHIO			
	Belmont	32,000	31,500	98
	Jefferson	32,900	32,500	99
	PENNSYLVANIA			
	Allegheny	547,000	539,500	99
	Armstrong	30,600	30,000	98
	Beaver	73,700	72,800	99
	Butler	54,900	54,200	99
	Clarion	15,300	15,000	98
	Fayette	60,300	58,900	98
	Greene	15,500	15,100	97
	Lawrence	38,800	38,100	98
	Venango	24,000	23,300	97
	Washington	81,600	80,300	98
Westmoreland	147,400	145,500	99	
WEST VIRGINIA				
Brooke	10,600	10,600	100	
Hancock	14,600	14,600	100	
Marion	25,200	25,000	99	
Monongalia	28,900	28,500	99	
Taylor	6,200	6,100	98	



Net Weekly Circulation	State County	Total Households	TV Households	%
Between 25-49%	OHIO			
	Columbiana	41,700	41,100	99
	Harrison	6,500	6,400	98
	PENNSYLVANIA			
	Indiana	32,700	32,000	98
Jefferson	19,000	18,600	98	
Mercer	46,800	46,000	98	
Somerset	30,700	30,000	98	
WEST VIRGINIA	Harrison	29,400	29,200	99
	Marshall	15,000	14,900	99
	Ohio	22,900	22,800	100
	Preston	11,100	10,900	98
	Wetzel	7,900	7,800	99
Between 5-24%	MARYLAND			
	Garrett	9,800	9,600	98
	OHIO			
	Carroll	9,500	9,400	99
	Monroe	6,400	6,200	97
	PENNSYLVANIA			
	Blair	51,000	50,100	98
	Cambria	65,200	64,300	99
	Clearfield	30,500	29,900	98
	Elk	13,600	13,300	98
WEST VIRGINIA				
Barbour	6,100	6,000	98	
Mineral	10,200	10,100	99	
Randolph	10,500	10,300	98	
Tyler	4,100	4,000	98	
Upshur	8,900	8,800	99	
Station Totals		1,729,000	1,703,200	98
Net Weekly Circulation (1986)			1,154,400	
Average Daily Circulation (1986)			656,200	

Pennsylvania—Pittsburgh

WTAE-TV

Ch. 4

Network Service: ABC.

Licensee: The Hearst Corp., WTAE Division, 400 Ardmore Blvd., Pittsburgh, PA 15221.

Studio: 400 Ardmore Blvd., Pittsburgh, PA 15221.

Telephone: 412-242-4300. TWX: 710-664-4266.

Technical Facilities: Channel No. 4 (66-72 MHz). Authorized power: 100-kw visual, 20-kw aural. Antenna: 965-ft. above av. terrain, 1062-ft. above ground, 2049-ft. above sea level.

Latitude 40° 16' 49"
Longitude 79° 48' 11"

Transmitter: Elizabeth Township, PA.

Satellite Earth Stations: Transmit/receive; 6 Scientific-Atlanta, 7-meter; Satcom Technologies, 5-meter Ku-band; RCA Ku-band; Scientific-Atlanta, Microdyne & M/A-Com receivers.

AM Affiliate: WTAE, 5-kw, 1250 kHz.

FM Affiliate: WHTX, 50-kw, 96.1 MHz (No. 241), 500-ft.

News Services: AP, UPI.

Ownership: The Hearst Corp., 100%. For other interests, see Group Ownership & Newspaper Ownership of TV Stations.

Began Operation: Sept. 14, 1958. Hearst acquired 100% control after its purchase of 50% from Earl F. Reed and Irwin D. Wolf, as trustees for a stockholders group. Purchase approved by FCC Aug. 1, 1962 (Television Digest, Vol. 2:29, 32).

Represented (sales): Katz Television.

Represented (legal): Dempsey & Koplovitz.

Personnel:

- FRED R. BARBER JR., vice president & general manager.
- PAUL KILCULLEN, general sales manager.
- STEVE CARLSTON, local sales manager.
- BILL DADDIO, national sales manager.
- GLORIA SPENCE, resident controller.
- DAVID CRANTZ, director of public relations & special projects.
- JEROME J. KALKE, director of engineering.
- JUDY GIRARD, program director.
- JOSEPH ROVITTO, news director.
- PAT BALDWIN, promotion manager.

Highest 30 Sec. Rate: \$3500.

NETWORK BASE HOURLY RATE: \$3000.

Total Households: © MSI Consumer Market Data as of 1/1/86. TV Homes, TV% and Circulation © 1986 Arbitron. County coverage based on Arbitron study.

Net Weekly Circulation	State County	Total Households	TV Households	%
50% & Over	MARYLAND			
	Garrett	9,800	9,600	98
	OHIO			
	Belmont	32,000	31,500	98
	Harrison	6,500	6,400	98
	Jefferson	32,900	32,500	99
	Monroe	6,400	6,200	97
	PENNSYLVANIA			
	Allegheny	547,000	539,500	99
	Armstrong	30,600	30,000	98
	Beaver	73,700	72,800	99
	Blair	51,000	50,100	98
	Butler	54,900	54,200	99
	Cambria	65,200	64,300	99
Clarion	15,300	15,000	98	
Clearfield	30,500	29,900	98	
Elk	13,600	13,300	98	
Fayette	60,300	58,900	98	
Greene	15,500	15,100	97	
Indiana	32,700	32,000	98	
Jefferson	19,000	18,600	98	
Lawrence	38,800	38,100	98	



Net Weekly Circulation	State County	Total Households	TV Households	%
50% & Over	Somerset	30,700	30,000	98
	Venango	24,000	23,300	97
	Washington	81,600	80,300	98
	Westmoreland	147,400	145,500	99
WEST VIRGINIA	Brooke	10,600	10,600	100
	Hancock	14,600	14,600	100
	Harrison	29,400	29,200	99
	Marion	25,200	25,000	99
	Marshall	15,000	14,900	99
	Monongalia	28,900	28,500	99
	Ohio	22,900	22,800	100
	Preston	11,100	10,900	98
	Randolph	10,500	10,300	98
	Taylor	6,200	6,100	98
Tucker	3,400	3,300	97	
	Wetzel	7,900	7,800	99
Between 25-49%	OHIO			
	Columbiana	41,700	41,100	99
	PENNSYLVANIA			
Bedford	17,500	17,000	97	
Forest	1,900	1,900	100	
WEST VIRGINIA	Barbour	6,100	6,000	98
	Lewis	7,000	6,900	99
	Tyler	4,100	4,000	98
	Upshur	8,900	8,800	99
	OHIO			
Between 5-24%	Carroll	9,500	9,400	99

(Continued on page A-892)

Station Totals	1,813,400	1,785,300	98
Net Weekly Circulation (1986)		1,425,700	
Average Daily Circulation (1986)		887,000	

Pennsylvania—Reading

WTVE

Ch. 51

Network Service: None, independent.

Licensee: Reading Broadcasting Inc., Box 3248, Reading, PA 19604.

Studio: 1729 North 11th St., Box 3248, Reading, PA 19604.

Telephone: 215-921-9181.

Technical Facilities: Channel No. 51 (692-698 MHz). Authorized power: 1450-kw max. & 1100-kw horizontal visual, 145-kw max. & 110-kw horizontal aural. Antenna: 750-ft. above av. terrain, 148-ft. above ground, 1248-ft. above sea level.

Latitude	40°	21'	15"
Longitude	75°	53'	56"

Requests CP for change to 1326-kw max. visual, 265-kw max. aural, 1050-ft. above av. terrain, 424-ft. above ground, 1524-ft. above sea level. BPCT-841221KW.

Transmitter: Mt. Penn, 1.9-mi. NE of center of Reading.

Satellite Earth Stations: Microdyne, 7-meter; Andrew, 5-meter; ChannelMaster, 3-meter; Microdyne & ChannelMaster receivers. ;

News Service: INN.

Ownership: Henry N. Aurandt, pres. & Helen K. Aurandt, 36% jointly; Robert A. Denby, v.p., 10%; Irvin Cohen, 8%; Jack A. Linton, secy. & Nancy A. Linton, 2% jointly; 14 others, none with as much as 5%.

Began Operation: May 4, 1980.

Represented (legal): Dow, Lohnes & Albertson.

Represented (engineering): Smith & Powstenko.

Personnel:

JEFFREY D. MILLER, general manager.
 GIBSON WHITE, chief engineer.
 JOHN KRAWLZIK, production manager.

Highest 30 Sec. Rate (July 22, 1985): \$60.

Arbitron Data: Not available.



Robert W. Rounsaville & Associates

MEDIA BROKERS AND CONSULTANTS

ATLANTA: 1-800-531-1500 ORLANDO: 1-800-328-3500

Pennsylvania—Red Lion-Lancaster & York

WGCB-TV

Ch. 49

Network Service: None, independent.

Licensee: Red Lion Television Inc., Box 88, Windsor Rd., Red Lion, PA 17356.

Studio: Windsor Rd., Red Lion.

Telephone: 717-246-1681.

Technical Facilities: Channel No. 49 (680-686 MHz). Authorized power: 550-kw visual, 110-kw aural. Antenna: 580-ft. above av. terrain, 374-ft. above ground, 1234-ft. above sea level.

Latitude 39° 54' 18"
Longitude 76° 35' 00"

Transmitter: State Rte. 66141, 1.75-mi. E of Red Lion.

News Service: INN.

Satellite Earth Stations: Gardiner, 5-meter & 5.6-meter; Scientific-Atlanta, 11.6-meter; Microdyne receivers.

Ownership: John H. Norris, 77.5%; Dorothy C. Norris, 22.5%. Red Lion Bcstg. is licensee of WGCB-AM-FM, Red Lion, PA & owns World International Bcstrs. Inc., licensee of WINB (short wave), Red Lion, PA.

Began Operation: April 28, 1979.

Represented (sales): Spot Time Ltd.

Represented (legal): Benedict P. Cottone.

Represented (engineering): Fred W. Wise.

Personnel:

JOHN H. NORRIS, president & general manager.

Highest One Hour Rate: \$625.

Highest 30 Sec. Rate (July 31, 1986): \$60.

Total Households: © MSI Consumer Market Data as of 1/1/86. TV Homes, TV% and Circulation © 1986 Arbitron. County coverage based on Arbitron study.

Net Weekly Circulation	State County	Total Households	TV Households	%
Between 5-24%	PENNSYLVANIA Adams	25,400	24,800	98



Net Weekly Circulation	State County	Total Households	TV Households	%
Between 5-24%	Cumberland	70,400	69,100	98
	Dauphin	94,400	92,500	98
	Lancaster	137,100	132,400	97
	Lebanon	41,000	40,100	98
	Perry	14,100	13,800	98
	York	123,300	121,100	98
Station Totals		505,700	493,800	97
Net Weekly Circulation (1986)			58,000	
Average Daily Circulation (1986)			20,200	

Pennsylvania—Scranton & Wilkes-Barre

WYOU

(formerly WDAU-TV)

Ch. 22

Network Service: CBS.

Licensee: Diversified Communications, 5 Milk St., Portland, ME 04112.

Studio: 415 Lackawanna Ave., Scranton, PA 18503.

Telephone: 717-961-2222.

Technical Facilities: Channel No. 22 (518-524 MHz). Authorized power: 2945-kw max. visual, 295-kw max. aural. Antenna: Electrically tilted 0.6°, 1686-ft. above av. terrain, 842-ft. above ground, 2949-ft. above sea level.

Latitude 41° 10' 58"
Longitude 75° 52' 26"

Transmitter: Penobscott Mtn., Hanover Twp.

Satellite Earth Stations: 3 in operation; Scientific-Atlanta receivers.

Multichannel TV Sound: Stereo & separate audio program.

News Services: AP, CBS.

Ownership: Diversified Communications, 100%. See Group Ownership of Television Stations.

Began Operation: June 7, 1953. In 1959 Scranton Broadcasters reacquired control by purchasing stock held by WCAU Inc. (Philadelphia Evening Bulletin), which had held 75% control of station since 1956 (Television Digest, Vol. 12:31, 42; 15:16, 22). Sale to Southeastern Capital Corp. approved by FCC May 9, 1984. Sale to present owner approved July 18, 1986 (Vol. 26:23).

Represented (sales): Blair Television.

Represented (legal): Dow, Lohnes & Albertson.

Represented (engineering): Rubin, Bednarek & Associates Inc.

Personnel:

GARRY H. RITCHIE, president & general manager.
DAVID BUNNELL, general sales manager.
MARILYN JAFFE, local/regional sales manager.
KENNETH GONZALEZ, program manager.
JAMES CHURCH, news director.

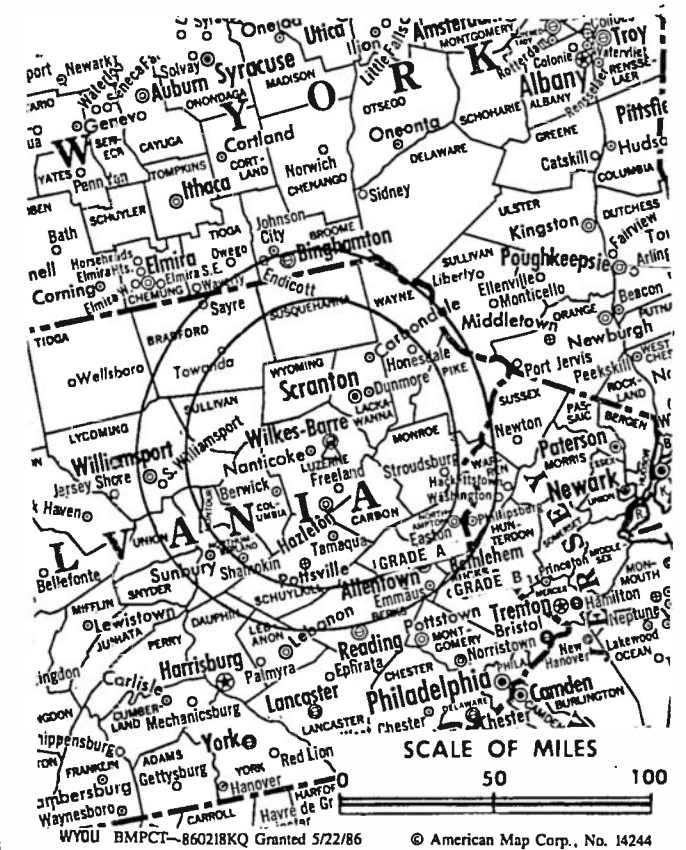
Highest One Hour Rate: \$10,000.

Highest 30 Sec. Rate: \$2500.

NETWORK BASE HOURLY RATE: \$788.

Total Households: © MSI Consumer Market Data as of 1/1/86. TV Homes, TV% and Circulation © 1986 Arbitron. County coverage based on Arbitron study.

Net Weekly Circulation	State County	Total Households	TV Households	%
50% & Over	PENNSYLVANIA			
	Carbon	21,300	20,900	98
	Columbia	23,500	23,000	98
	Lackawanna	84,700	83,600	99
	Luzerne	131,000	129,100	99
	Lycorning	44,400	43,000	97
	Montour	5,900	5,700	97



Net Weekly Circulation	State County	Total Households	TV Households	%
50% & Over	Northumberland	39,600	38,500	97
	Pike	8,700	8,400	97
	Snyder	12,200	11,700	96
	Sullivan	2,200	2,100	95
	Susquehanna	14,300	14,000	98
	Union	11,000	10,500	95
	Wayne	14,400	13,900	97
	Wyoming	10,200	10,000	98
Between 25-49%	PENNSYLVANIA			
	Bradford	23,500	23,000	98
	Monroe	29,900	29,300	98
	Schuylkill	62,700	61,400	98
Between 5-24%	NEW YORK			
	Delaware	17,100	16,500	96
	Sullivan	26,700	25,900	97
	Tioga	18,500	18,200	98
	PENNSYLVANIA			
	Clinton	14,300	14,000	98
	Tioga	14,600	14,100	97
Station Totals		630,700	616,800	97
Net Weekly Circulation (1986)			393,400	
Average Daily Circulation (1986)			218,200	

Pennsylvania—Scranton & Wilkes-Barre

WNEP-TV

Ch. 16

Network Service: ABC.

Licensee: The New York Times Co., 229 W. 43rd St., New York, NY 10036.

Studio: Wilkes-Barre-Scranton Airport, Avoca, PA 18641.

Telephones: 717-346-7474, Scranton; 717-826-1616, Wilkes-Barre.

TWX: 510-671-4532.

Technical Facilities: Channel No. 16 (482-488 MHz). Authorized power: 1150-kw max. & 525-kw horizontal visual, 115-kw max. & 52.5-kw horizontal aural. Antenna: 1670-ft. above av. terrain, 829-ft. above ground, 2949-ft. above sea level.

Latitude 41° 10' 58"
Longitude 75° 52' 21"

Transmitter: Penobscoot Nob, Electronic Heights, Wilkes-Barre.

Multichannel TV Sound: Stereo & separate audio program.

Satellite Earth Stations: Transmit/receive; Scientific-Atlanta, 11-meter & 5-meter; Scientific-Atlanta receivers.

News Services: AP, ABC.

Ownership: The New York Times Co. For other interests, see Group & Newspaper Ownership of TV Stations.

Began Operation: Feb. 9, 1954. Sale to present owner by NEP Communications approved by FCC Oct. 29, 1985 (Television Digest, Vol. 25:32). Sale to NEP by Taft Bcstg. approved by FCC Oct. 30, 1973. Sale to Taft by Transcontinent Television Corp.'s subsidiary Northeastern Pennsylvania Broadcasting Inc. approved Feb. 19, 1964 (Vol. 3:15, 16, 31; 4:8). Merger & transfer of WARM-TV, Scranton (Ch. 16) and WILK-TV, Wilkes-Barre, PA (Ch. 34) into Northeastern Pennsylvania Bcstg. Co. approved Feb. 12, 1958 by FCC (Vol. 13:46; 14:7).

Represented (sales): Katz Television.

Represented (legal): Koteen & Naftalin.

Personnel:

ELDEN A. HALE JR., exec. vice president & general manager.
RONALD KUPERS, vice president & controller.
WARREN REED, general sales manager.
BERNIE HYZINSKI, chief engineer.
R. PAUL STUEBER, news director.

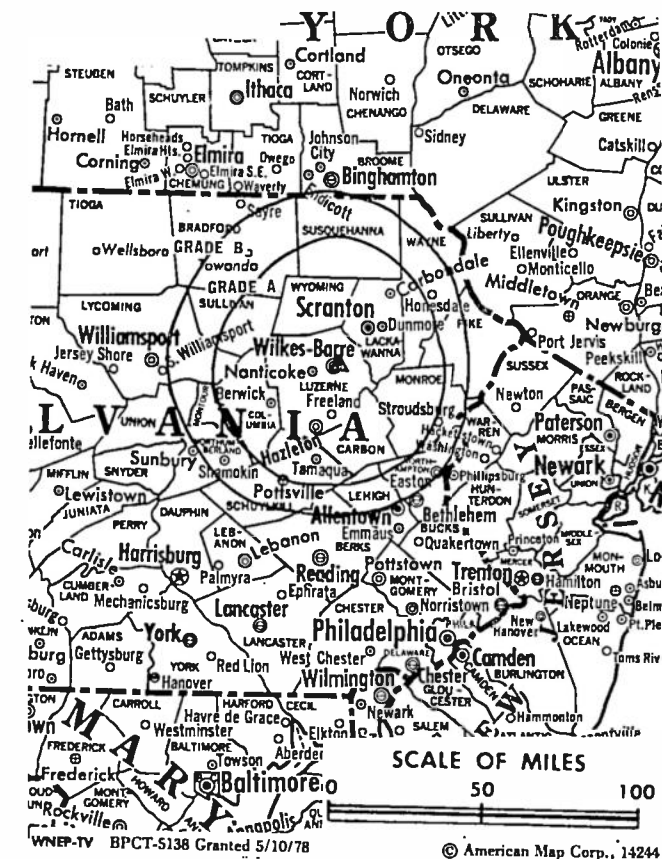
Highest One Hour Rate: \$9600.

Highest 30 Sec. Rate (July 23, 1986): \$4000.

NETWORK BASE HOURLY RATE: \$2800.

Total Households: © MSI Consumer Market Data as of 1/1/86. TV Homes, TV% and Circulation © 1986 Arbitron. County coverage based on Arbitron study.

Net Weekly Circulation	State County	Total Households	TV Households	%
50% & Over	PENNSYLVANIA			
	Carbon	21,300	20,900	98
	Centre	39,200	38,100	97
	Clinton	14,300	14,000	98
	Columbia	23,500	23,000	98
	Lackawanna	84,700	83,600	99
	Luzerne	131,000	129,100	99
	Lycoming	44,400	43,000	97
	Monroe	29,900	29,300	98



Net Weekly Circulation	State County	Total Households	TV Households	%
50% & Over	Montour	5,900	5,700	97
	Northumberland	39,600	38,500	97
	Schuylkill	62,700	61,400	98
	Snyder	12,200	11,700	96
	Sullivan	2,200	2,100	95
	Susquehanna	14,300	14,000	98
	Union	11,000	10,500	95
Between 25-49%	Wayne	14,400	13,900	97
	Wyoming	10,200	10,000	98
	PENNSYLVANIA			
Between 25-49%	Bradford	23,500	23,000	98
	Juniata	7,400	7,100	96
	Pike	8,700	8,400	97
Between 5-24%	NEW JERSEY			
	Warren	32,500	32,000	98
Between 5-24%	NEW YORK			
	Delaware	17,100	16,500	96
Between 5-24%	Sullivan	26,700	25,900	97
	PENNSYLVANIA			
	Berks	123,600	121,500	98
	Lehigh	108,400	106,800	99
	Mifflin	17,700	17,100	97
Between 5-24%	Northampton	86,300	84,900	98
	Tioga	14,600	14,100	97
Station Totals		1,027,300	1,006,100	97
Net Weekly Circulation (1986)				547,000
Average Daily Circulation (1986)				374,800

Pennsylvania—Scranton

WOLF-TV

Ch. 38

(Operates satellite WWLF-TV, Hazleton, PA)

Network Service: None, independent.

Licensee: Scranton TV Partners Ltd., 916 Oak St., Scranton, PA 18508.

Studio: 916 Oak St., Scranton, PA 18508.

Telephone: 717-347-9653.

Technical Facilities: Channel No. 38 (614-620 MHz). Authorized power: 3720-kw max. visual, 3720-kw max. aural. Antenna: 1261-ft. above av. terrain, 352-ft. above ground, 2412-ft. above sea level.

Latitude 41° 26' 09"
Longitude 75° 43' 45"

Holds CP for change to 1280-kw max. visual, 128-kw max. aural, 1164-ft. above av. terrain, 2227-ft. above ground, 325-ft. above sea level. BPCT-860624KF.

Transmitter: W. Mountain Rd., Ransom Twp.

Multichannel TV Sound: Stereo & separate audio program.

Satellite Earth Stations: Microdyne, 7-meter; Microdyne receivers.

Ownership: WOLF-TV Assoc. Ltd. Partnership, 40%; Ltd. partners, 60%. WALP ownership: George Kimble, 34.6%; Guyon W. Turner & T. Eugene Malone, 20% each; Craig Fox, 18.5%; Peter Rydell, 6.9%. Kimble has interest in WCGR & WFLC(FM), Canandaigua & WQNY(FM), Ithaca, NY. Kimble & Fox have interest in WAQX(FM), Manlius, NY; WAQX, Syracuse, NY. Fox & Kimble have interest in WNOD, Ch. 26 CP, Jamestown, NY. Fox, Kimble & Turner have interest in WFYF, Ch. 50 CP, Watertown, NY. Fox has interest in WTUV, Utica, NY. Fox & Rydell have interest in Ch. 52 application, Ithaca, NY.

Began Operation: June 3, 1985.

Represented (sales): Independent TV Sales.

Represented (legal): Latham, Watkins & Hills.

Personnel:

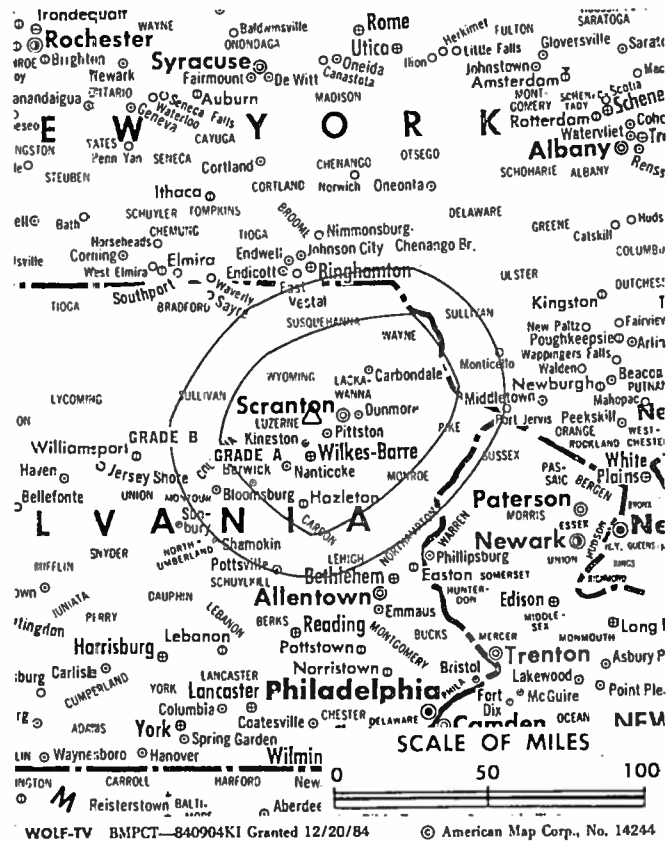
GUYON W. TURNER, chief executive officer.
T. EUGENE MALONE, general manager.
RONALD EVANS, general sales manager.
PETER RYDELL, director of programming & operations.
DAVID SWARTZ, chief engineer.
PETER KILCULLEN, promotion director.
MIKE YANUZZI, local sales manager.

Highest One Hour Rate: \$4000.

Highest 30 Sec. Rate: \$1000.

Note: Rates include WWLF-TV, Hazleton, PA.

Total Households: © MSI Consumer Market Data as of 1/1/86. TV Homes, TV% and Circulation © 1986 Arbitron. County coverage based on Arbitron study.



Net Weekly Circulation	State County	Total Households	TV Households	%
Between 25-49%	PENNSYLVANIA			
	Columbia	23,500	23,000	98
	Lackawanna	84,700	83,600	99
	Luzerne	131,000	129,100	99
	Wyoming	10,200	10,000	98
Between 5-24%	PENNSYLVANIA			
	Bradford	23,500	23,000	98
	Carbon	21,300	20,900	98
	Lycoming	44,400	43,000	97
	Montour	5,900	5,700	97
	Northumberland	39,600	38,500	97
	Schuylkill	62,700	61,400	98
	Sullivan	2,200	2,100	95
	Susquehanna	14,300	14,000	98
Wayne	14,400	13,900	97	
Station Totals		477,700	468,200	98
Net Weekly Circulation (1986)			109,600	
Average Daily Circulation (1986)			42,900	

Pennsylvania—Wilkes-Barre & Scranton

WBRE-TV

Ch. 28

Network Service: NBC.

Licensee: WBRE Television Inc., 7 W. 51st St., New York, NY 10019.

Studio: 62 S. Franklin St., Wilkes-Barre, PA 18773.

Telephone: 717-823-3101. TWX: 510-658-3198.

Technical Facilities: Channel No. 28 (554-560 MHz). Authorized power: 4120-kw max. & 2290-kw horizontal visual, 470-kw max. & 230.1-kw horizontal aural. Antenna: 1645-ft. above av. terrain, 849-ft. above ground, 2949-ft. above sea level.

Latitude 41° 11' 01"
Longitude 75° 52' 02"

Transmitter: Penobscot Mtn., Hanover Twp.

Satellite Earth Stations: Scientific-Atlanta, 7-meter; 2 Harris; Scientific-Atlanta & Harris receivers.

Multichannel TV Sound: Stereo only.

News Services: AP, NBC.

Ownership: Northeastern Television Investors, 100%. NTL ownership: PBTV Inc., IRI Television Corp., gen. partners. PBTVI ownership: Ralph E. Becker, pres., 40%; I. Martin Pompadur, v.p.-secy., 60%. IRITC ownership: Integrated Resources Inc., 100%. IRI ownership: Selig A. Zises, chmn.; Arthur H. Goldberg, pres. Pompadur & Becker have interest in licensees of WROC-TV, Rochester, NY; WTOV-TV, Steubenville, OH; WEYI-TV, Saginaw, MI; WRDW-TV, Augusta, GA. Pompadur, Becker & Integrated Resources have interest in WNWO-TV, Toledo, OH.

Began Operation: Jan. 1, 1953. Sale to present owners by David M. Baltimore & family approved by FCC May 24, 1984 (Television Digest, Vol. 24:9).

Represented (sales): Petry Television Inc.

Represented (legal): McKenna, Wilkinson & Kittner.

Personnel:

TERRY S. BALTIMORE, vice president & general manager.
TOM ROSING, general sales manager.
MARK OLINGY, operations manager.
BOB YOUNG, news director.
TOM WILSON, promotion director.
GEORGE ANDRESKY, chief engineer.
CHARLES SAKOSKI JR., CATV engineer.

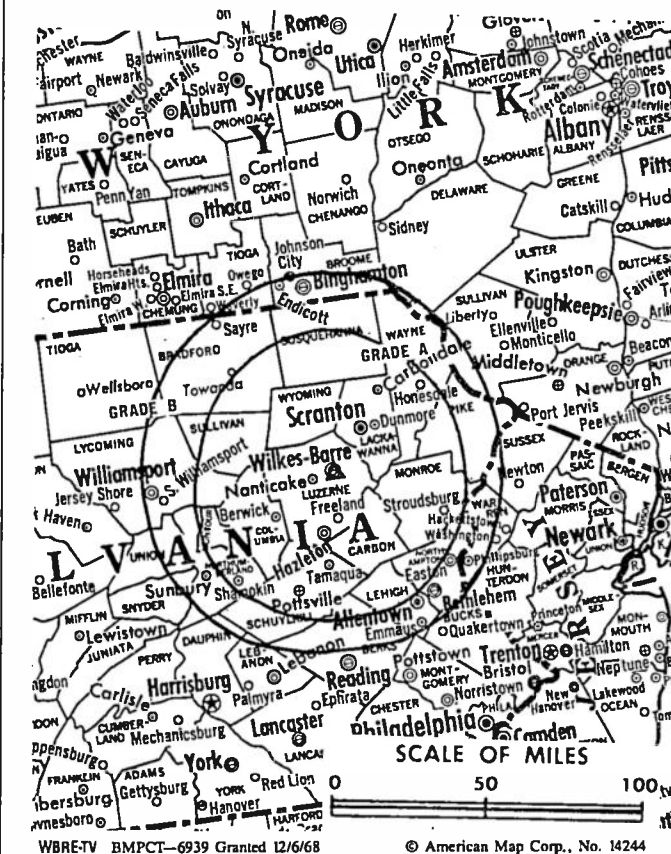
Highest One Hour Rate: \$6500.

Highest 30 Sec. Rate (July, 15, 1986): \$2700.

NETWORK BASE HOURLY RATE: \$1750.

Total Households: © MSI Consumer Market Data as of 1/1/86. TV Homes, TV% and Circulation © 1986 Arbitron. County coverage based on Arbitron study.

Net Weekly Circulation	State County	Total Households	TV Households	%
50% & Over	PENNSYLVANIA			
	Carbon	21,300	20,900	98
	Clinton	14,300	14,000	98
	Columbia	23,500	23,000	98
	Lackawanna	84,700	83,600	99
	Luzerne	131,000	129,100	99
	Lycoming	44,400	43,000	97
Montour	5,900	5,700	97	



Net Weekly Circulation	State County	Total Households	TV Households	%
50% & Over	Northumberland	39,600	38,500	97
	Snyder	12,200	11,700	96
	Sullivan	2,200	2,100	95
	Susquehanna	14,300	14,000	98
	Union	11,000	10,500	95
	Wayne	14,400	13,900	97
	Wyoming	10,200	10,000	98
Between 25-49%	PENNSYLVANIA			
	Bradford	23,500	23,000	98
	Monroe	29,900	29,300	98
	Pike	8,700	8,400	97
	Schuylkill	62,700	61,400	98
Between 5-24%	NEW JERSEY			
	Warren	32,500	32,000	98
	NEW YORK			
	Delaware	17,100	16,500	96
	Sullivan	26,700	25,900	97
50% & Over	PENNSYLVANIA			
	Centre	39,200	38,100	97
	Junata	7,400	7,100	96
	Lehigh	108,400	106,800	99
	Northampton	86,300	84,900	98
Tioga	14,600	14,100	97	
Station Totals		886,000	867,500	97
Net Weekly Circulation (1986)			476,700	
Average Daily Circulation (1986)			291,200	

Pennsylvania—York

WPMT

Ch. 43

Network Service: None, independent.

Licensee: Mohawk Broadcasting Ltd.

Studio: 2005 S. Queen St., York, PA 17403.

Telephone: 717-843-0043.

Technical Facilities: Channel No. 43 (644-650 MHz). Authorized power: 2159-kw max. & 1795-kw horizontal visual, 215.9-kw max. & 179.5-kw horizontal aural. Antenna: 1360-ft. above av. terrain, 916-ft. above ground, 1816-ft. above sea level.

Latitude 40° 01' 38"
Longitude 76° 36' 00"

Transmitter: Hellam Twp., 0.5-mi. NE of Chimney Rock.

Satellite Earth Stations: 3 in operation; M/A-Com, 5-meter; Comtech, 5-meter; Comtech, M/A-Com & General Instrument receivers.

News Service: INN.

Ownership: Kupuna Inc., gen. partner; Odyssey Partners & Esen Assoc. XIV, Ltd. partners; 19 other ltd. partners. Kupuna ownership: John A. Serrao, pres., 42.5%; Cary D. Jones, exec. v.p.-secy., 42.5%; Curtis Bertsch, 9%; Robert L. Dudley, 6%. Odyssey Partners & Esen XIV principals have interest in WTXX (TV), Waterbury, CT; WDZL(TV), Miami, FL; WTSG(TV), Albany, GA. Sale to Westport-York Assoc. Inc. approved by FCC Sept. 12, 1986 but not yet consummated.

Began Operation: Dec. 22, 1952. Sale to present owners by Susquehanna Bcstg. (Louis J. Appell) approved by FCC Dec. 30, 1982.

Represented (sales): Petry Television Inc.

Represented (legal): Nixon, Hargrave, Devans & Doyle.

Represented (engineering): John Fergie & Associates.

Personnel:

JOHN SERRAO, president & general manager.
MICHAEL CONWAY, general sales manager.
LOU CASTRIOTA, program director.
JACK M. SCHUSTER, director of engineering.

Highest 30 Sec. Rate (Sept. 8, 1986): \$400.

Total Households: © MSI Consumer Market Data as of 1/1/86. TV Homes, TV% and Circulation © 1986 Arbitron. County coverage based on Arbitron study.

Net Weekly Circulation	State County	Total Households	TV Households	%
50% & Over	PENNSYLVANIA			
	Lebanon	41,000	40,100	98
	York	123,300	121,100	98
Between 25-49%	PENNSYLVANIA			
	Adams	25,400	24,800	98



WPMT BPCT-820715KJ Granted 10/18/82 © American Map Corp. 14244

Net Weekly Circulation	State County	Total Households	TV Households	%
Between 25-49%	Cumberland	70,400	69,100	98
	Dauphin	94,400	92,500	98
	Juniata	7,400	7,100	96
	Lancaster	137,100	132,400	97
	Perry	14,100	13,800	98
Between 5-24%	MARYLAND			
	Carroll	36,400	36,200	99
	Cecil	21,900	21,800	100
	Harford	52,500	52,200	99
	Kent	6,400	6,300	98
	PENNSYLVANIA			
	Berks	123,600	121,500	98
	Franklin	43,700	42,300	97
	Mifflin	17,700	17,100	97
	Schuylkill	62,700	61,400	98
	Snyder	12,200	11,700	96
Station Totals		890,200	871,400	97
Net Weekly Circulation (1986)				296,300
Average Daily Circulation (1986)				115,000

Pennsylvania

Media Brokerage Specialist
CATV, TV and Radio

**THE
TED HEPBURN
COMPANY**

Ted Hepburn, President Todd Hepburn, Vice-President
325 Garden Road, Palm Beach, Florida 33480
P.O. Box 42401, Cincinnati, Ohio 45242

WTAE-TV, Pittsburgh (Arbitron Data Continued)

Net Weekly Circulation	State County	Total Households	TV Households Households	%
Between 5-24%	PENNSYLVANIA			
	Centre	39,200	38,100	97
	Huntingdon	15,300	14,900	97
	Mercer	46,800	46,000	98
	WEST VIRGINIA			
	Doddridge	2,700	2,700	100
	Grant	3,800	3,700	97
	Hardy	3,800	3,700	97



Market	Arbitron ADI TV Households	Rank	Market Area Commercial TV Stations
Boston, MA	2,005,800	6	WBZ-TV (4), WCVB-TV (5), WHLL (27), WLVI-TV (56), WMUR-TV (9), WNDS (50), WNEV-TV (7), WNHT (21), WQTV (68), WSBK-TV (38), WVJV-TV (66), WXNE (25)
Hartford-New Haven, CT	810,700	24	WFSB (3), WHCT-TV (18), WTIC-TV (61), WTNH-TV (8), WTWS (26), WTXN (20), WVIT (30)
Providence, RI-New Bedford, MA	561,200	42	WCVX (58), WJAR-TV (10), WLNE (6), WNAC-TV (64), WPRI-TV (12)

Note: WLNE Listed under Providence is licensed to New Bedford, MA

State Cross Reference List	
Communities That Receive Programs of Stations That are Located Elsewhere	
WCVX, Providence	See Vineyard Haven, MA

Rhode Island Station Status as of October 1, 1986			
	VHF	UHF	TOTAL
Commercial Television Stations	3	1	4
Educational Television Stations	0	1	1
			<u>5</u>

Rhode Island—Providence

WJAR

Ch. 10

Network Service: NBC.

Licensee: Outlet Communications Inc., 111 Dorrance St., Providence, RI 02903.

Studio: 111 Dorrance St., Providence, RI 02903.

Telephone: 401-751-5700. TWX: 710-381-1765.

Technical Facilities: Channel No. 10 (192-198 MHz). Authorized power: 316-kw visual, 49-kw aural. Antenna: 1000-ft. above av. terrain, 940-ft. above ground, 1136-ft. above sea level.

Latitude 41° 51' 54"
Longitude 71° 17' 15"

Transmitter: Rehoboth, MA.

Multichannel TV Sound: Stereo only.

Satellite Earth Stations: 2 in operation; Scientific-Atlanta, 10-meter; Harris & Scientific-Atlanta receivers.

News Services: AP, UPI, Group W Newsfeed.

Ownership: Bruce G. Sundlun, chmn., 20%; David E. Henderson, pres., 5%; E. Burke Ross Jr., 4.31%; Felix Oziemblewski, v.p.; Gerald Scher, secy.; Frank H. Pearl, asst. secy., 4.31%; Josephine Renola, asst. secy.; Raymond G. Chambers, 22.78%; William E. Simon, 15.24%; Frank E. Walsh Jr., 11.97%; Frank E. Richardson III, 7.97%. Also owns WCMH-TV, Columbus, OH; WXIN (TV), Indianapolis, IN; WATL (TV), Atlanta, GA; WTOP (AM), Washington, DC; WTKS (FM), Bethesda, MD; WIOQ (FM), Philadelphia, PA; KIQQ (FM), Los Angeles, CA. Chambers, Richardson, Ross, Walsh & Simon have interest in Forward Communications, see Group Ownership of TV Stations.

Began Operation: July 10, 1949. Sale to present owner approved by FCC Nov. 23, 1983 (Television Digest, Vol. 23:19, 22; 24:6).

Represented (sales): Katz Television.

Represented (legal): Sundlun, Scher & Singer.

Represented (engineering): Lohnes & Culver.

Personnel:

BRUCE G. SUNDLUN, chairman & chief executive officer.
DAVID E. HENDERSON, president & chief operating officer.
JOHN SAWHILL, vice president & general manager.
LINDA SULLIVAN, general sales manager.
CHARLES NEWTON, local sales manager.
DAVID BAER, news director.
LESTER B. KEATS, production manager.
PETER LASSOTOVITCH, business manager.
FREDERICK WEISS, chief engineer.

Rates: Not available.

Total Households: © MSI Consumer Market Data as of 1/1/86. TV Homes, TV% and Circulation © 1986 Arbitron. County coverage based on Arbitron study.

Net Weekly Circulation	State County	Total Households	TV Households	%
50% & Over	CONNECTICUT			
	New London	88,300	86,400	98
	Windham	34,400	33,700	98
	MASSACHUSETTS			
	Bristol	178,000	175,900	99



SCALE OF MILES
0 50 100
WJAR BPCT-3270 Granted 1/19/65 © American Map Corp., No. 14244

Net Weekly Circulation	State County	Total Households	TV Households	%
50% & Over	Dukes	4,700	4,500	96
	Nantucket	2,500	2,400	96
	RHODE ISLAND			
	Bristol	15,700	15,600	99
	Kent	57,500	57,000	99
	Newport	29,800	29,400	99
	Providence	214,300	211,600	99
	Washington	34,500	33,900	98
	MASSACHUSETTS			
Between 25-49%	Barnstable	72,000	70,700	98
	Plymouth	149,100	147,200	99
	Worcester	238,500	235,200	99
	CONNECTICUT			
Between 5-24%	Tolland	39,200	38,400	98
	MASSACHUSETTS			
	Essex	240,800	238,100	99
	Middlesex	493,900	488,100	99
	Norfolk	219,700	217,600	99
	Suffolk	251,700	245,800	98
	NEW HAMPSHIRE			
	Cheshire	23,000	22,400	97
Station Totals		2,387,600	2,353,900	98
Net Weekly Circulation (1986)				892,000
Average Daily Circulation (1986)				475,900

Rhode Island—Providence-New Bedford, Massachusetts

WLNE

Ch. 6

Network Service: CBS.

Licensee: Freedom WLNE-TV Inc., 430 County St., New Bedford, MA 02741.

Studio: 10 Orms St., Providence, RI 02904.

Telephone: 617-992-6666. TWX: 710-344-6898.

Providence Sales & News Office: 10 Orms St., Providence, RI 02904.

Telephone: 401-751-6666.

Technical Facilities: Channel No. 6 (82-88 MHz). Authorized power: 100-kw visual, 20-kw aural. Antenna: 930-ft. above av. terrain, 1001-ft. above ground, 1049-ft. above sea level.

Latitude 41° 35' 48"
Longitude 71° 11' 24"

Transmitter: 1.8-mi. N of Tiverton, RI on Lafayette Rd.

Satellite Earth Station: Harris, 8.8-meter; Harris receivers.

News Services: AP, UPI, Sportsticker.

Ownership: Freedom Newspapers Inc., 100%. For other interests, see Group Ownership of Television Stations.

Began Operation: Jan. 1, 1963. Sale to present owner by Pulitzer Publishing Co. approved by FCC Dec. 14, 1982 (Television Digest, Vol. 22:35). Sale to Pulitzer by Steinman Stations approved Oct. 5, 1978 (Vol. 17:50). Sale to Steinman by WTEV Television Inc. was approved April 6, 1966 (Vol. 5:45; 6:7).

Represented (sales): Blair Television.

Represented (legal): Marmet & McCombs, P.C.

Represented (engineering): A. D. Ring & Associates.

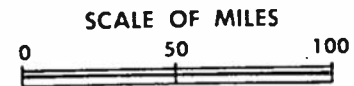
Personnel:
GARY R. CHAPMAN, director of broadcasting, Freedom Newspapers Inc., broadcast division.
JOHN D. QUINLAN, vice president & general manager.
B. W. MAYBERRY, operations manager.
PAUL KARPOWICZ, general sales manager.
TRUMAN B. TAYLOR, program manager & director of public affairs.
SIMONNE COUTINHO, controller.
C. ROBERT OGREN JR., director of engineering.
PHILIP B. TAYLOR, chief engineer.
JOSEPH P. VISHNOSKI, assistant chief engineer.
GEORGE WOLF, news director.
ROBERT RIESKE, special projects manager.
JAN WADE, promotion director.
JULIANA OKINE, film department manager.

Highest 30 Sec. Rate: \$2500.

NETWORK BASE HOURLY RATE: \$1850.

Total Households: © MSI Consumer Market Data as of 1/1/86. TV Homes, TV% and Circulation © 1986 Arbitron. County coverage based on Arbitron study.

Net Weekly Circulation	State County	Total Households	TV Households	%
50% & Over	CONNECTICUT New London	88,300	86,400	98



WLNE BPCT-3450 Granted 12/7/66

© American Map Corp., 14244

Net Weekly Circulation	State County	Total Households	TV Households	%
50% & Over	Windham	34,400	33,700	98
	MASSACHUSETTS			
	Barnstable	72,000	70,700	98
	Bristol	178,000	175,900	99
	Dukes	4,700	4,500	96
	Nantucket	2,500	2,400	96
	RHODE ISLAND			
	Bristol	15,700	15,600	99
	Kent	57,500	57,000	99
	Newport	29,800	29,400	99
	Providence	214,300	211,600	99
	Washington	34,500	33,900	98
Between 25-49%	MASSACHUSETTS			
	Plymouth	149,100	147,200	99
Between 5-24%	CONNECTICUT			
	Tolland	39,200	38,400	98
	MASSACHUSETTS			
	Norfolk	219,700	217,600	99
	Suffolk	251,700	245,800	98
	Worcester	238,500	235,200	99
Station Totals		1,629,900	1,605,300	98
Net Weekly Circulation (1986)				710,400
Average Daily Circulation (1986)				330,700

Rhode Island—Providence

WPRI-TV

Ch. 12

Network Service: ABC.

Licensee: Knight-Ridder Broadcasting Inc., 25 Catamore Blvd., East Providence, RI 02914.

Studio: 25 Catamore Blvd., East Providence, RI 02914.

Telephone: 401-438-7200.

Technical Facilities: Channel No. 12 (204-210 MHz). Authorized power: 316-kw visual, 31.6-kw aural. Antenna: 1000-ft. above av. terrain, 969-ft. above ground, 1099-ft. above sea level.

Latitude 41° 52' 37"
Longitude 71° 16' 56"

Transmitter: Homestead Ave., Rehoboth, MA.

Multichannel TV Sound: Stereo & separate audio program.

Satellite Earth Stations: Harris, 6.1-meter; RCA Americom Ku-band; Harris & Microdyne receivers.

News Services: AP, UPI.

Ownership: See Group Ownership of TV Stations.

Began Operation: March 27, 1955. Sale to present owner by Poole Bcstg. approved by FCC Dec. 21, 1977 (Television Digest, Vol. 16:26). Sale to Poole by Capital Cities Bcstg. approved June 15, 1967. Sale to Capital Cities by William S. Cherry and associates approved March 11, 1959 (Vol. 14:51; 15:11).

Represented (sales): MMT Sales Inc.

Represented (legal): Wilmer, Cutler & Pickering.

Personnel:

ROBERT E. RICE, president & general manager.
MATT KREINER, vice president & director of sales.
ARCHIE GOODBEE, national sales manager.
SANDRA MORVILLO, regional sales manager.
DAVID SALINGER, director of marketing.
STEVE DAVIS, director of engineering.
JOSEPH FOGARTY, public affairs director.
EDWIN HART, vice president, news.
CATHY PERRON, director of programming/creative services.

Rates: On request.

Total Households: © MSI Consumer Market Data as of 1/1/86. TV Homes, TV% and Circulation © 1986 Arbitron. County coverage based on Arbitron study.

Net Weekly Circulation	State County	Total Households	TV Households	%
50% & Over	CONNECTICUT			
	Windham	34,400	33,700	98
	MASSACHUSETTS			
	Bristol	178,000	175,900	99
	Dukes	4,700	4,500	96
RHODE ISLAND				
Bristol	15,700	15,600	99	
Kent	57,500	57,000	99	



WPRI-TV BPCT-3943 Granted 7/6/67

© American Map Corp., 14244

Net Weekly Circulation	State County	Total Households	TV Households	%
50% & Over	Newport	29,800	29,400	99
	Providence	214,300	211,600	99
	Washington	34,500	33,900	98
Between 25-49%	CONNECTICUT			
	New London	88,300	86,400	98
	MASSACHUSETTS			
	Barnstable	72,000	70,700	98
	Plymouth	149,100	147,200	99
Worcester	238,500	235,200	99	
Between 5-24%	CONNECTICUT			
	Tolland	39,200	38,400	98
	MASSACHUSETTS			
	Essex	240,800	238,100	99
	Middlesex	493,900	488,100	99
	Nantucket	2,500	2,400	96
	Norfolk	219,700	217,600	99
Suffolk	251,700	245,800	98	
NEW HAMPSHIRE				
Cheshire	23,000	22,400	97	
Station Totals		2,387,600	2,353,900	98
Net Weekly Circulation (1986)			826,600	
Average Daily Circulation (1986)			425,800	

Rhode Island—Providence

WNAC-TV

(formerly WSTG)

Ch. 64

Network Service: Ncne, independent.

Licensee: Sudbrink Bcstg. of New England Inc., 500 South Ocean Blvd., Palm Beach, FL 33480.

Studio: 33 Pine St., Rehoboth, MA 02769-1406.

Telephone: 617-252-9711.

Technical Facilities: Channel No. 64 (770-776 MHz). Authorized power: 5000-kw max. & 4060-kw horizontal visual, 500-kw max. & 406-kw horizontal aural. Antenna: 1020-ft. above av. terrain, 967-ft. above ground, 1149-ft. above sea level.

Latitude 41° 52' 13"
Longitude 71° 17' 47"

Requests CP for change to 5000-kw max. visual, 500-kw max. aural, 1027-ft. above av. terrain, 947-ft. above ground, 1120-ft. above sea level, lat. 41° 52' 14", long. 71° 17' 45", transmitter to 33 Pine St., Rehoboth, MA. BPCT-860805KH.

Transmitter: Rehoboth Twp., 3-mi. E of Providence.

Satellite Earth Stations: Antenna Technology, 7-meter & 3.9-meter; M/A-Com & Microdyne receivers.

Ownership: Robert W. Sudbrink, chmn., 51%; Vic Rumore, pres.; Marion Sudbrink, v.p.-secy., 49%; Cordell J. Overgaard, v.p.-asst. secy.; William J. McEntee Jr., treas.-asst. secy. Sudbrink Bcstg. owns licensees of WVRN-TV Richmond, VA; WCBF(AM) Seffner, FL; KAAY(AM) Little Rock, AR & pending assignees for WZGA(TV) Rome, GA & WSQY-TV Forest City, NC. R. Sudbrink is licensee of WCEE(TV) Mount Vernon, IL.

Began Operation: Dec. 1981. Sale to Providence Television Ltd. Partnership by C. W. Murchison Jr. approved by FCC Dec. 9, 1983. Sale to present owners approved by FCC July 14, 1986.

Represented (sales): Seltel Inc.

Represented (legal): Haley, Bader & Potts.

Personnel:

RIC GORMAN, vice president & general manager.
ALLEN BARROWS, general sales manager.
KEITH FOLZ, operations director.
JOHN McMANUS, engineer.

Rates: Not available.

Total Households: © MSI Consumer Market Data as of 1/1/86. TV Homes, TV% and Circulation © 1986 Arbitron. County coverage based on Arbitron study.

Net Weekly Circulation	State County	Total Households	TV Households	%
Between 25-49%	MASSACHUSETTS Bristol	178,000	175,900	99



WNAC-TV BMPCT-810316KE Granted 9/10/81

©American Map Corp., No. 14244

Net Weekly Circulation	State County	Total Households	TV Households	%
RHODE ISLAND				
Between 25-49%	Bristol	15,700	15,600	99
	Kent	57,500	57,000	99
	Newport	29,800	29,400	99
	Providence	214,300	211,600	99
MASSACHUSETTS				
Between 5-24%	Barnstable	72,000	70,700	98
	Dukes	4,700	4,500	96
	Norfolk	219,700	217,600	99
	Plymouth	149,100	147,200	99
RHODE ISLAND				
	Washington	34,500	33,900	98
Station Totals		975,300	963,400	98
Net Weekly Circulation (1986)			211,200	
Average Daily Circulation (1986)			69,000	

South Carolina




Market	Arbitron ADI TV Households	Rank	Market Area Commercial TV Stations
Charlotte, NC	655,300	32	WBTV (3), WCCB (18), WHKY-TV (14), WPCQ-TV (36), WSOC-TV (9)
Greenville-Spartanburg, SC-Asheville, NC	604,200	37	WAXA (40), WGGG-TV (16), WHNS (21), WLOS (13), WSPA-TV (7), WYFF-TV (4)
Columbia, SC	266,700	87	WCCTV (57), WIS-TV (10), WLTX (19), WOLO-TV (25)
Augusta, GA	204,600	105	WAGT (26), WJBF (6), WRDW-TV (12)
Charleston, SC	203,600	106	WCBD-TV (2), WCIV (4), WCSC-TV (5), WTATV (24)
Savannah, GA	200,400	108	WJCL (22), WSAV-TV (3), WTGS-TV (28), WTDC-TV (11)
Florence, SC	140,500	145	WBTW (13), WGSE (43), WPDE-TV (15)
Wilmington, NC	128,800	151	WECT (6), WJKA (26), WWAY (3)

State Cross Reference List
Communities That Receive Programs of Stations That are Located Elsewhere

WGSE, Florence	See Myrtle Beach, SC
WAXA, Greenville-Spartanburg	See Anderson, SC
WNEG-TV, Greenville-Spartanburg	See Toccoa, GA
WLOS, Spartanburg, SC-Asheville, NC	See Greenville, SC
WSPA-TV, Spartanburg	See Greenville, NC

South Carolina Station Status as of October 1, 1986

	VHF	UHF	TOTAL
Commercial Television Stations	8	9	17
Educational Television Stations	1	10	11
			28



From the moment the first telecast made its way into a handful of living rooms, audiences were entranced, entertained and enlightened. Now, television is in nearly every household. Viewers receive more channels and have more choices than ever before. Television. It's the media choice that reaches 98% of all households. That's why advertisers invest a whopping 21 billion dollars each year. How do we know? We've been watching audiences watch TV since 1949—longer than *anyone*. And, as the medium and the audience grow and change, so do we. Developing new ways to define and describe who they are and what they watch. Arbitron. We know the territory.

ARBITRON RATINGS

South Carolina—Anderson

WAXA

Ch. 40

Network Service: None, independent.

Licensee: Mark III Broadcasting Co. Inc., 300 Northcreek, Suite 700, Atlanta, GA 30327.

Studio: 520 U.S. Hwy. 29 North Bypass, Anderson, SC

Telephone: 803-226-9292.

Mailing Address: Box 40, Anderson, SC 29622.

Technical Facilities: Channel No. 40 (626-732 MHz). Authorized power: 2570-kw max. visual, 257-kw max. aural. Antenna: 1020-ft. above av. terrain, 1051-ft. above ground, 1849-ft. above sea level.

Latitude 34° 38' 51"
Longitude 82° 16' 13"

Transmitter: Woodside Rd., 0.9-mi. W of Fairview, Fork Shoals.

Multichannel TV Sound: Stereo only.

Satellite Earth Stations: 3 in operation; Harris & M/A-Com receivers.

Ownership: Anthony C. Kupris, pres.; Mary R. Kupris, secy. See WMBB (TV), Panama City, FL.

Began Operation: Dec. 1, 1953. Sale to present owner by Frank Outlaw approved by FCC Dec. 28, 1982. Sale to Outlaw by Wilton E. Hall approved May 31, 1978 (Television Digest, Vol. 18:23). Left air 1983; resumed operation Oct. 1, 1984.

Represented (sales): Adam Young Inc.

Represented (legal): James L. Oyster.

Represented (engineering): Jules Cohen & Associates.

Personnel:

ANTHONY C. KUPRIS, president.
LES WATERS, chief engineer.
EVELYN RUST, local sales manager.
JOAN MARTIN, program manager.
CATHY KUPRIS, promotion manager.
BARBRA EDWARDS, office manager.

Rates: Not available.

Total Households: © MSI Consumer Market Data as of 1/1/86. TV Homes, TV% and Circulation © 1986 Arbitron. County coverage based on Arbitron study.

Net Weekly Circulation	State County	Total Households	TV Households	%
Between 25-49%	SOUTH CAROLINA			
	Abbeville	8,400	8,300	99
	Anderson	53,700	53,100	99
	Laurens	18,000	17,800	99
Between 5-24%	GEORGIA			
	Elbert	7,000	6,900	99



Net Weekly Circulation	State County	Total Households	TV Households	%
Between 5-24%	Franklin	5,900	5,800	98
	Hart	6,700	6,600	98
NORTH CAROLINA				
	Macon	9,200	8,900	97
	Rutherford	21,000	20,800	99
	Transylvania	9,200	9,100	99
SOUTH CAROLINA				
	Cherokee	14,600	14,400	99
	Greenville	114,800	113,800	99
	Greenwood	22,400	22,200	99
	Mc Cormick	2,400	2,400	98
	Oconee	19,800	19,600	99
	Pickens	30,200	29,800	99
	Saluda	5,900	5,800	98
	Spartanburg	78,700	77,900	99
	Union	11,000	10,900	99
Station Totals		438,900	434,100	98
Net Weekly Circulation (1986)				97,100
Average Daily Circulation (1986)				30,600

South Carolina—Charleston

WCBD-TV

Ch. 2

Network Service: ABC.

Licensee: Charleston Television Inc., Box 879, Charleston, SC 29402.

Studio: 210 W. Coleman Blvd., Mount Pleasant, SC 29464.

Telephone: 803-884-2222. TWX: 810-881-1891.

Mailing Address: Box 879, Charleston, SC 29402.

Technical Facilities: Channel No. 2 (54-60 MHz). Authorized power: 100-kw visual, 10-kw aural. Antenna: 790-ft. above av. terrain, 845-ft. above ground, 849-ft. above sea level.

Latitude 32° 47' 53"
Longitude 79° 53' 51"

Holds CP for change to 100-kw visual, 10-kw aural, 1950-ft. above av. terrain, 1940-ft. above ground, 1957-ft. above sea level, lat. 32° 56' 24", long. 79° 41' 45"; transmitter to Awendaw Section, Sewee Rd., 4-mi. NE of Ten Mile, Charleston County. BMPCT-850723KF.

Transmitter: 210 W. Coleman Blvd., Mount Pleasant.

Satellite Earth Stations: 2 in operation; Harris, 6.1-meter; Andrews, Avantek, Harris & Microdyne receivers.

News Services: AP, UPI.

Ownership: Media General Inc. For other interests, see Group Ownership of TV Stations.

Began Operation: Sept. 25, 1954. Sale to present owner by State Record Co. approved by FCC Dec. 28, 1982 (Television Digest, Vol. 22:27). Sale to State Record by Reeves Telecom Corp. approved May 26, 1971 (Vol. 10:42). Transfer of control from J. Drayton Hastie family to Reeves approved July 14, 1960 (Vol. 16:29).

Represented (sales): MMT Sales Inc.

Represented (legal): Cohn & Marks.

Personnel:

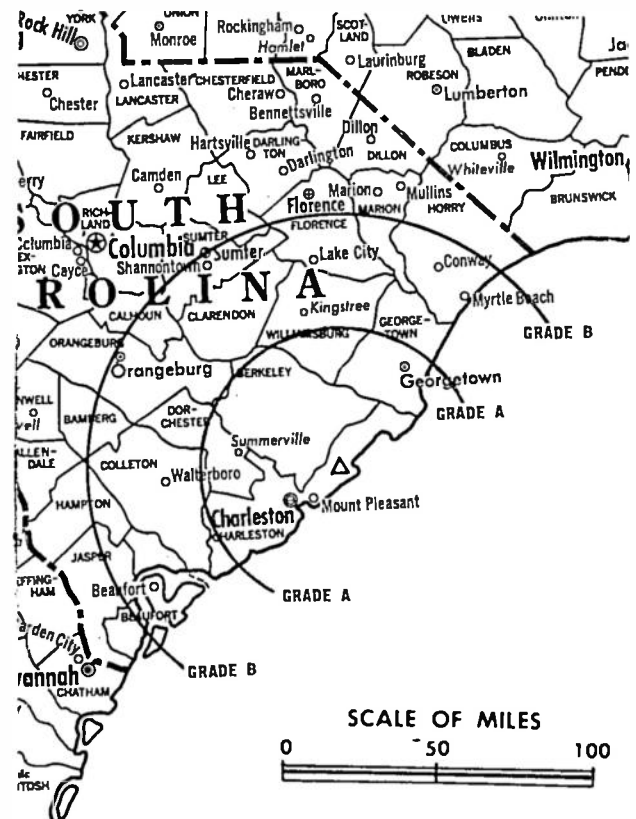
JOSEPH W. (BILL) EVANS III, vice president & general manager.
ROBERT H. BACON, general sales manager.
THOMAS CONWAY, national sales manager.
JIM KIZER, programming director.
WILLIAM F. LONG JR., news director.
JERRY WALTHALL, chief engineer.
PAULINE DAWLEY, traffic/operations manager.

Highest 30 Sec. Rate: \$950.

NETWORK BASE HOURLY RATE: \$525.

Total Households: © MSI Consumer Market Data as of 1/1/86. TV Homes, TV% and Circulation © 1986 Arbitron. County coverage based on Arbitron study.

Net Weekly Circulation	State County	Total Households	TV Households	%
50% & Over	SOUTH CAROLINA Beaufort	25,300	24,900	98



WCBD-TV BMPCT-850723KF Granted 12/6/85

© American Map Corp., No. 14244

Net Weekly Circulation	State County	Total Households	TV Households	%
50% & Over	Berkeley	39,100	38,300	98
	Charleston	99,500	98,400	99
	Colleton	11,600	11,300	97
	Dorchester	25,000	24,600	98
	Georgetown	15,900	15,600	98
	Williamsburg	12,500	12,200	98
Between 25-49%	SOUTH CAROLINA			
	Clarendon	9,400	9,100	97
	Hampton	6,800	6,600	97
	Orangeburg	29,400	28,700	98
Between 5-24%	SOUTH CAROLINA			
	Bamberg	6,000	5,900	98
	Calhoun	4,300	4,200	98
	Florence	40,600	40,100	99
	Jasper	5,400	5,300	98
Station Totals		330,800	325,200	98
Net Weekly Circulation (1986)			216,500	
Average Daily Circulation (1986)			130,900	

South Carolina—Charleston

WCIV

Ch. 4

Network Service: NBC.

Licensee: First Charleston Corp., Box 10866, Charleston, SC 29411.

Studio: Mount Pleasant, SC 29464.

Telephone: 803-884-8513.

Mailing Address: Box 10866, Charleston, SC 29411.

Technical Facilities: Channel No. 4 (66-72 MHz). Authorized power: 100-kw visual, 10-kw aural. Antenna: 1960-ft. above av. terrain, 1956-ft. above ground, 1972-ft. above sea level.

Latitude 32° 55' 28"
Longitude 79° 41' 58"

Transmitter: 3.4-mi. NE of Ten Mile; E of Hwy. 17-701, SE of intersection with Seewee Rd.

Multichannel TV Sound: Stereo & separate audio program.

Satellite Earth Stations: 2 in operation; 7-meter & 5-meter.

News Services: AP, UPI, CNN Headline News, NBC.

Ownership: See WJLA-TV, Washington, DC.

Began Operation: Oct. 23, 1962. Sale to present owner by First Charleston Corp. approved Oct. 5, 1966 by FCC (Television Digest, Vol. 6:28, 41).

Represented (sales): Katz Television.

Represented (legal): Hogan & Hartson.

Represented (engineering): Jansky & Bailey.

Personnel:

WILLIAM E. LUCAS, president & general manager.
STEPHEN G. BROCK, vice president & asst. general manager.
CELIA SHAW, station manager.
MARK GARDNER, local sales manager.
CARL SHAW, chief engineer.

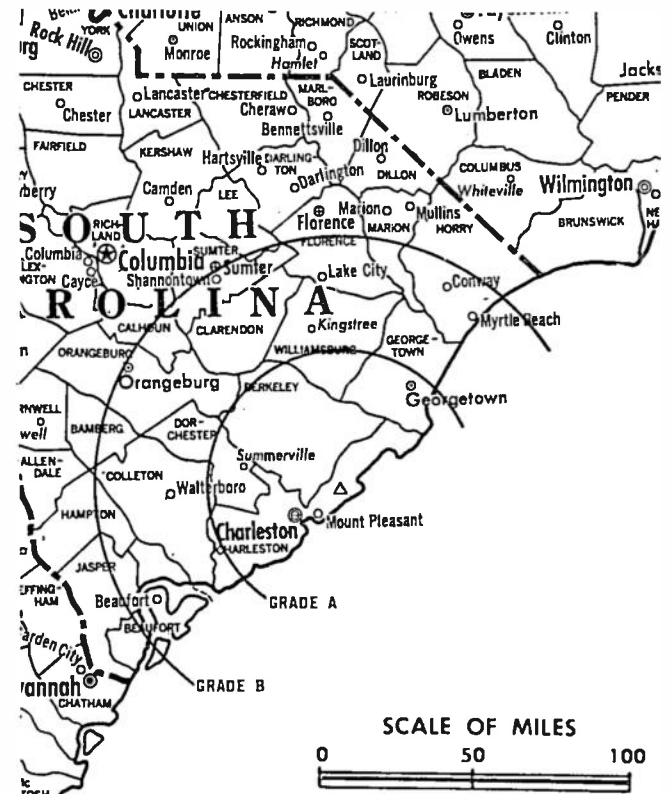
Highest One Hour Rate: \$3000.

Highest 30 Sec. Rate: \$1000.

NETWORK BASE HOURLY RATE: \$550.

Total Households: © MSI Consumer Market Data as of 1/1/86. TV Homes, TV% and Circulation © 1986 Arbitron. County coverage based on Arbitron study.

Net Weekly Circulation	State County	Total Households	TV Households	%
SOUTH CAROLINA				
50% & Over	Beaufort	25,300	24,900	98
	Berkeley	39,100	38,300	98
	Charleston	99,500	98,400	99
	Colleton	11,600	11,300	97



WCIV BMPCT-850912KU Granted 1/21/86

© American Map Corp., No. 14244

Net Weekly Circulation	State County	Total Households	TV Households	%
50% & Over	Dorchester	25,000	24,600	98
	Georgetown	15,900	15,600	98
	Williamsburg	12,500	12,200	98
SOUTH CAROLINA				
Between 25-49%	Clarendon	9,400	9,100	97
	Hampton	6,800	6,600	97
	Orangeburg	29,400	28,700	98
SOUTH CAROLINA				
Between 5-24%	Allendale	3,700	3,600	97
	Bamberg	6,000	5,900	98
	Calhoun	4,300	4,200	98
	Horry	45,300	44,500	98
	Jasper	5,400	5,300	98
Station Totals		339,200	333,200	98
Net Weekly Circulation (1986)				224,500
Average Daily Circulation (1986)				142,000

South Carolina—Charleston

WCSC-TV

Ch. 5

Network Service: CBS.

Licensee: WCSC Inc., 485 East Bay, Charleston, SC 29403.

Studio: 485 East Bay, Box 186, Charleston, SC 29402.

Telephone: 803-723-8371. TWX: 803-881-1867.

Technical Facilities: Channel No. 5 (76-82 MHz). Authorized power: 100-kw visual, 20-kw aural. Antenna: 1000-ft. above av. terrain, 1044-ft. above ground, 1049-ft. above sea level.

Latitude 32° 47' 44"
Longitude 79° 50' 27"

Holds CP for change to 100-kw visual, 10-kw aural, 1960-ft. above av. terrain, 1956-ft. above ground, 1972-ft. above sea level, lat. 32° 55' 28", long. 79° 41' 58"; transmitter to 3.4-mi. NE of Ten Mile, E of Hwy. 17-701, SE of intersection with Sewee Rd. BMPCT-850910KR.

Transmitter: Rifle Range Rd., 5.5-mi. E of Charleston.

AM Affiliate: WCSC, 5-kw, 1390 kHz.

FM Affiliate: WXTC, 100-kw, 96.9 MHz (No. 245), 778-ft.

News Services: AP, UPI, CBS, Group W Newsfeed.

Ownership: John M. Rivers Sr., chmn., 32.9%; John M. Rivers Jr., pres., 29.49%; Martha Rivers, 1st v.p. & secy., 2.30%; others, none with as much as 3%.

Began Operation: June 19, 1953.

Represented (sales): Petry Television.

Represented (legal): Dow, Lohnes & Albertson.

Represented (engineering): Lohnes & Culver.

Personnel:

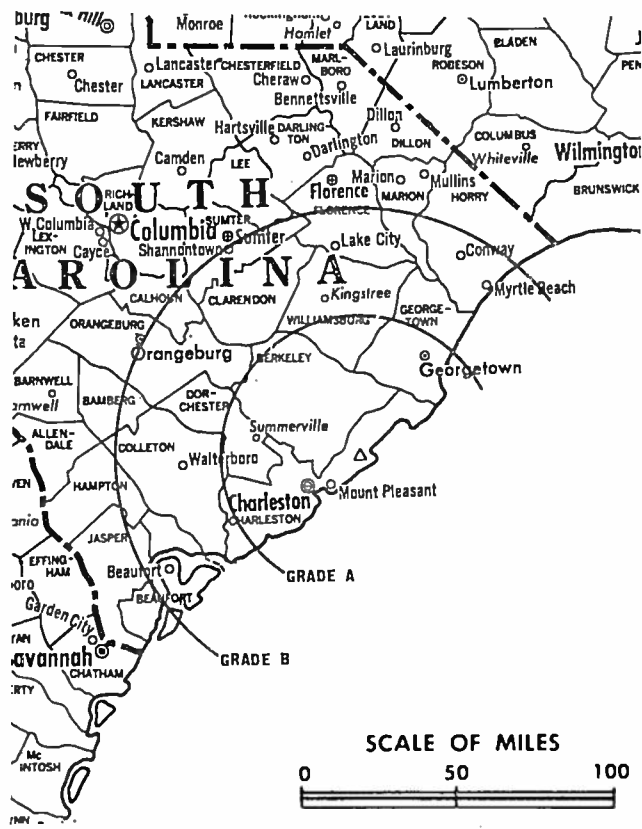
JOHN M. RIVERS SR., chairman.
JOHN M. RIVERS JR., president.
MARK PIERCE, vice president & general manager.
JACK R. BECKNELL JR., vice president & director of engineering.
DOUG ATHERTON, vice president & general sales manager.
LOVELL WAUGH, local sales manager.
EDDIE BOLLING, regional sales manager.
EVE OLASOV, program director.
GRAEME NEWELL, promotion manager.
SALLIE MOULTRIE, traffic director.

Highest 30 Sec. Rate: \$1400.

NETWORK BASE HOURLY RATE: \$800.

Total Households: © MSI Consumer Market Data as of 1/1/86. TV Homes, TV% and Circulation © 1986 Arbitron. County coverage based on Arbitron study.

Net Weekly Circulation	State County	Total Households	TV Households	%
50% & Over	SOUTH CAROLINA Beaufort	25,300	24,900	98



WCSC-TV BMPCT-850910KR Granted 12/20/85

© American Map Corp., No. 14244

Net Weekly Circulation	State County	Total Households	TV Households	%
50% & Over	Berkeley	39,100	38,300	98
	Charleston	99,500	98,400	99
	Clarendon	9,400	9,100	97
	Colleton	11,600	11,300	97
	Dorchester	25,000	24,600	98
	Georgetown	15,900	15,600	98
	Hampton	6,800	6,600	97
	Orangeburg	29,400	28,700	98
Williamsburg	12,500	12,200	98	
Between 25-49%	SOUTH CAROLINA			
	Horry	45,300	44,500	98
	Jasper	5,400	5,300	98
Between 5-24%	SOUTH CAROLINA			
	Bamberg	6,000	5,900	98
	Calhoun	4,300	4,200	98
	Florence	40,600	40,100	99
Station Totals		376,100	369,700	98
Net Weekly Circulation (1986)			248,300	
Average Daily Circulation (1986)			164,300	

South Carolina—Charleston

WTAT-TV

Ch. 24

Network Service: None, independent.

Licensee: Charleston Community Television Ltd., 427 Culver Blvd., Playa del Rey, CA 90293.

Studio: 4301 Arco Lane, Charleston, SC 29418.

Telephone: 803-744-2424.

Technical Facilities: Channel No. 24 (530-536 MHz). Authorized power: 5000-kw max. visual, 500-kw max. aural. Antenna: 1630-ft. above av. terrain, 1632-ft. above ground, 1647-ft. above sea level.

Latitude 32° 55' 43"
Longitude 79° 42' 39"

Transmitter: Approx. 0.3-mi. NE of intersection of Sewee Rd. & Ocean Hwy., 1-mi. E of Woodville.

Multichannel TV Sound: Stereo & separate audio program.

Satellite Earth Stations: 2 in operation; Microdyne, 7-meter; Microdyne receivers.

Ownership: Terry A. Trousdale, gen. partner, 39%; Margaret Bowen, gen. partner, Douglas K. Freeman, Mathew Jenkins & Steely O. Hawkins, ltd. partners, 15% each; Lloyd F. Trousdale, 1%. Trousdale & Freeman have interest in permittee of Ch. 15, Las Vegas, NV.

Began Operation: Sept. 7, 1985.

Represented (sales): Independent TV Sales.

Represented (legal): Shack, Buenzie & Hill.

Represented (engineering): A. D. Ring & Associates.

Personnel:

DAVID S. LOW, vice president & general manager.
LARRY PINK, chief engineer.
DALE SNYDER, program director.

Highest 30 Sec. Rate (July 25, 1986): \$150.

Total Households: © MSI Consumer Market Data as of 1/1/86. TV Homes, TV% and Circulation © 1986 Arbitron. County coverage based on Arbitron study.

Net Weekly Circulation	State County	Total Households	TV Households	%
Between 25-49%	SOUTH CAROLINA Berkeley	39,100	38,300	98



Net Weekly Circulation	State County	Total Households	TV Households	%
Between 25-49%	Charleston	99,500	98,400	99
	Dorchester	25,000	24,600	98
Between 5-24%	SOUTH CAROLINA Clarendon	9,400	9,100	97
	Colleton	11,600	11,300	97
	Georgetown	15,900	15,600	98
	Orangeburg	29,400	28,700	98
	Williamsburg	12,500	12,200	98
Station Totals		242,400	238,200	98
Net Weekly Circulation (1986)				54,000
Average Daily Circulation (1986)				28,300

South Carolina—Columbia

WCCT-TV

Ch. 57

Network Service: None, independent.

Licensee: Carolina Christian Broadcasting Inc., 3409 Rutherford Rd., Taylors, SC 29687.

Studio: 1221 Sunset Blvd., West Columbia, SC 29169.
Telephone: 803-796-7757.

Mailing Address: Box 5757, West Columbia, SC 29171.

Technical Facilities: Channel No. 57 (728-734 MHz). Authorized power: 637-kw max. visual, 63.7-kw max. aural. Antenna: 582-ft. above av. terrain, 645-ft. above ground, 935-ft. above sea level.

Latitude 34° 06' 45"
Longitude 80° 56' 11"

Transmitter: 4.9-mi. NE of Columbia reference point.

Satellite Earth Stations: Microdyne, 4-meter; M/A-Com & Microdyne receivers.

News Service: INN.

Ownership: James H. Thompson, pres.-treas., 91.83%; Fred E. Crain, 1.33%; remainder unissued. For other interests, see Group Ownership of TV Stations.

Began Operation: Oct. 2, 1981.

Represented (legal): Fisher, Wayland, Cooper & Leader.

Represented (engineering): Edward F. Lorentz & Associates.

Personnel:

JAMES H. THOMPSON, president.
PAUL GORMAN, general manager.
PATTI JENKINS, office manager.
GINGER BRUCE, public relations.
MYRA CAMPBELL, traffic manager.
GENE GIBSON, director of engineering.

Highest 30 Sec. Rate: \$50.

Total Households: © MSI Consumer Market Data as of 1/1/86. TV Homes, TV% and Circulation © 1986 Arbitron. County coverage based on Arbitron study.



WCCT-TV BPCT-830506KG Granted 6/7/83 ©American Map Corp., No. 14244

Net Weekly Circulation	State County	Total Households	TV Households	%
Between 5-24%	SOUTH CAROLINA			
	Clarendon	9,400	9,100	97
	Lee	6,000	5,800	97
	Lexington	58,900	58,100	99
	Richland	96,400	95,200	99
Station Totals		170,700	168,200	98
Net Weekly Circulation (1986)				12,600
Average Daily Circulation (1986)				4,700

South Carolina—Columbia

WIS-TV

Ch. 10

Network Service: NBC.

Licensee: Cosmos Broadcasting Corp., Box 789, Greenville, SC 29602.

Studio: 1111 Bull St., Columbia, SC 29201.

Telephone: 803-799-1010. TWX: 810-666-2636.

Technical Facilities: Channel No. 10 (192-198 MHz). Authorized power: 316-kw visual, 63.2-kw aural. Antenna: 1546-ft. above av. terrain, 1526-ft. above ground, 1877-ft. above sea level.

Latitude 34° 07' 27"
Longitude 80° 45' 25"

Transmitter: State Hwy. 12, 20-mi. NE of city.

Multichannel TV Sound: Stereo only.

Satellite Earth Stations: 4 in operation; Harris, RCA & Scientific-Atlanta receivers.

News Services: AP, UPI, NBC.

Ownership: Liberty Corp., 100%. Cosmos Bcstg. Corp., TV subsidiary, officers: Macon G. Patton, chmn. & chief exec. officer; James R. Sefert, pres.; John C. Thorne, v.p., administration; Joseph P. Gill, v.p., engineering; G. Neil Smith, controller. For other Cosmos interests, see Group Ownership of TV Stations.

Began Operation: Nov. 7, 1953.

Represented (sales): Harrington, Righter & Parsons Inc..

Represented (legal): Dow, Lohnes & Albertson.

Personnel:

DIXON C. LOVVORN, senior vice president & general manager.
C. JOSEPH TONSING, general sales manager.
JOHN AUGUSTINE, chief engineer.
SCOTT PARKS, news director.
DIANE K. BAGWELL, program/promotion manager.
RICHARD M. STORA, production manager.
KAY PONDER, promotion director.

Rates: On request.

Total Households: © MSI Consumer Market Data as of 1/1/86. TV Homes, TV% and Circulation © 1986 Arbitron. County coverage based on Arbitron study.

Net Weekly Circulation	State County	Total Households	TV Households	%
50% & Over				
SOUTH CAROLINA				
	Bamberg	6,000	5,900	98
	Barnwell	7,100	7,000	99
	Calhoun	4,300	4,200	98
	Chester	10,500	10,400	99
	Chesterfield	14,200	13,900	98
	Clarendon	9,400	9,100	97
	Darlington	22,300	22,000	99
	Fairfield	6,600	6,400	97
	Florence	40,600	40,100	99
	Kershaw	14,800	14,500	98
	Lancaster	19,900	19,700	99
	Lee	6,000	5,800	97
	Lexington	58,900	58,100	99
	Marlboro	10,600	10,400	98
	Newberry	11,800	11,600	98
	Orangeburg	29,400	28,700	98



Net Weekly Circulation	State County	Total Households	TV Households	%
50% & Over				
	Richland	96,400	95,200	99
	Saluda	5,900	5,800	98
	Sumter	30,300	29,800	98
Between 25-49%				
SOUTH CAROLINA				
	Aiken	41,700	41,300	99
	Allendale	3,700	3,600	97
	Hampton	6,800	6,600	97
	Williamsburg	12,500	12,200	98
	York	40,400	39,900	99
Between 5-24%				
NORTH CAROLINA				
	Anson	8,800	8,600	98
	Cleveland	30,700	30,400	99
	Scotland	11,400	11,200	98
	Union	26,100	25,800	99
SOUTH CAROLINA				
	Colleton	11,600	11,300	97
	Dillon	10,100	9,900	98
	Edgefield	6,100	6,000	98
	Georgetown	15,900	15,600	98
	Greenwood	22,400	22,200	99
	Horry	45,300	44,500	98
	Mc Cormick	2,400	2,400	98
	Marion	11,900	11,600	97
	Union	11,000	10,900	99
Station Totals		723,800	712,600	98
Net Weekly Circulation (1986)			404,900	
Average Daily Circulation (1986)			274,300	

South Carolina—Columbia

WLTX

Ch. 19

Network Service: CBS.

Licensee: Capital Communications Inc., Drawer M, Columbia, SC 29250.

Studio: 6027 Devine St., Columbia.

Mailing Address: Drawer M, Columbia, SC 29250.

Telephone: 803-776-3600. TWX: 810-666-2629.

Technical Facilities: Channel No. 19 (500-506 MHz). Authorized power: 5000-kw max. visual, 500-kw max. aural. Antenna: 1749-ft. above av. terrain, 1664-ft. above ground, 2014-ft. above sea level.

Latitude 34° 05' 49"
Longitude 80° 45' 51"

Transmitter: Screaming Eagle Rd., 11-mi. NE of Columbia.

Satellite Earth Stations: 4 in operation; ChannelMaster & Scientific-Atlanta receivers.

News Services: AP, CBS.

Ownership: J. C. Lewis Jr., 100%. Lewis also owns WJCL(TV), Savannah, GA; WLTX(TV), Columbus, GA.

Began Operation: Sept. 1, 1953 on Ch. 67. Shifted to Ch. 19 on June 30, 1961. Sale to present owner by Palmetto Radio Corp. approved by FCC Feb. 22, 1978 (Television Digest, Vol. 18:9).

Represented (sales): Petry Television.

Represented (legal): Pierson, Ball & Dowd.

Represented (engineering): Communications Engineering Service.

Personnel:

J. C. LEWIS JR., president.
RICHARD T. LAUGHRIDGE, vice president & general manager.
GENE UPRIGHT, program manager & film buyer.
WILLIAM F. AULL, director of technical operations.

Rates: On request.

Total Households: © MSI Consumer Market Data as of 1/1/86. TV Homes, TV% and Circulation © 1986 Arbitron. County coverage based on Arbitron study.

Net Weekly Circulation	State County	Total Households	TV Households	%
50% & Over	SOUTH CAROLINA			
	Calhoun	4,300	4,200	98
	Fairfield	6,600	6,400	97
	Kershaw	14,800	14,500	98
	Lee	6,000	5,800	97
	Lexington	58,900	58,100	99
	Newberry	11,800	11,600	98
	Richland	96,400	95,200	99



WLTX BPCT-840201LK Granted 5/31/84 © American Map Corp., No. 14244

Net Weekly Circulation	State County	Total Households	TV Households	%
50% & Over	Sumter	30,300	29,800	98
Between 25-49%	SOUTH CAROLINA			
	Clarendon	9,400	9,100	97
	Orangeburg	29,400	28,700	98
	Saluda	5,900	5,800	98
Between 5-24%	SOUTH CAROLINA			
	Aiken	41,700	41,300	99
	Bamberg	6,000	5,900	98
	Barnwell	7,100	7,000	99
	Chester	10,500	10,400	99
	Darlington	22,300	22,000	99
	Florence	40,600	40,100	99
Lancaster	19,900	19,700	99	
Marlboro	10,600	10,400	98	
Station Totals		432,500	426,000	98
Net Weekly Circulation (1986)			228,200	
Average Daily Circulation (1986)			133,000	

South Carolina—Columbia

WOLO-TV

Ch. 25

Network Service: ABC.

Licensee: Columbia TV Broadcasters Inc., Box 4217, Columbia, SC 29240.

Studio: 5807 Shakespeare Rd., Columbia, SC 29204.

Mailing Address: Box 4217, Columbia, SC 29240.

Telephone: 803-754-7525. TWX: 810-666-2100.

Technical Facilities: Channel No. 25 (536-542 MHz). Authorized power: 3589-kw max. & 2344-kw horizontal visual, 388-kw max. & 254-kw horizontal aural. Antenna: 688-ft. above av. terrain, 747-ft. above ground, 1149-ft. above sea level.

Latitude 34° 03' 23"
Longitude 80° 58' 49"

Transmitter: 5807 Shakespeare Rd.

Satellite Earth Station: Harris, 6-meter; Scientific-Atlanta receivers.

News Services: AP, National Weather Wire, NAFAX.

Ownership: Bahakel Communications Ltd., 100%. For other interests, see Group Ownership of TV Stations.

Began Operation: Oct. 1, 1961. Sale to present owner by First Carolina Corp. approved May 5, 1964 by FCC (Television Digest, Vol. 4:14).

Represented (sales): Katz Television.

Represented (legal): Jeffrey Malickson.

Personnel:

DAVID AIKEN JR., general manager & program director.
JOE MAHAN, general sales manager.
JIM FOREST, operations/news director.
BOB MOORE, managing editor, news.
ANNE COBB, public affairs director.
DON JONES, chief engineer.
WILLIE FULLER JR., production manager.
MARTY WHITE, business manager.

Highest 30 Sec. Rate: \$595.

NETWORK BASE HOURLY RATE: \$375.

Total Households: © MSI Consumer Market Data as of 1/1/86. TV Homes, TV% and Circulation © 1986 Arbitron. County coverage based on Arbitron study.

Net Weekly Circulation	State County	Total Households	TV Households	%
50% & Over	SOUTH CAROLINA			
	Calhoun	4,300	4,200	98
	Fairfield	6,600	6,400	97
	Kershaw	14,800	14,500	98
	Lee	6,000	5,800	97
	Lexington	58,900	58,100	99
	Newberry	11,800	11,600	98



Net Weekly Circulation	State County	Total Households	TV Households	%
50% & Over	Richland	96,400	95,200	99
	Sumter	30,300	29,800	98
SOUTH CAROLINA				
Between 25-49%	Clarendon	9,400	9,100	97
	Orangeburg	29,400	28,700	98
	Saluda	5,900	5,800	98
SOUTH CAROLINA				
Between 5-24%	Aiken	41,700	41,300	99
	Barnwell	7,100	7,000	99
	Chester	10,500	10,400	99
	Darlington	22,300	22,000	99
	Florence	40,600	40,100	99
	Hampton	6,800	6,600	97
	Lancaster	19,900	19,700	99
Station Totals		422,700	416,300	98
Net Weekly Circulation (1986)			220,000	
Average Daily Circulation (1986)			123,300	

South Carolina—Florence

WBTW

Ch. 13

Network Service: CBS.

Licensee: Spartan Radiocasting Co., 3430 TV Rd., Florence, SC 29501.

Studio: 3430 TV Rd., Florence.

Telephone: 803-662-1565. TWX: 803-622-2212.

Technical Facilities: Channel No. 13 (210-216 MHz). Authorized power: 316-kw visual, 31.6-kw aural. Antenna: Circularly polarized, 1950-ft. above av. terrain, 2000-ft. above ground, 2115-ft. above sea level.

Latitude 34° 22' 05"
Longitude 79° 19' 22"

Transmitter: 3.1-mi. N of Floyd Dale, SC.

Satellite Earth Stations: 3 in operation; M/A-Com & Scientific-Atlanta receivers.

News Services: AP, UPI.

Ownership: Spartan Radiocasting Co., Spartanburg, SC, 100%. For other interests, see Group Ownership of TV Stations.

Began Operation: Oct. 18, 1954. Sale to present owner by Daily Telegraph Printing Co. approved by FCC June 12, 1984 (Television Digest, Vol. 24:15). Sale by Jefferson Standard Life Insurance Co. approved Feb. 28, 1968 (Vol. 7:43; 8:10).

Represented (sales): Katz Television.

Represented (legal): Covington & Burling.

Represented (engineering): A. D. Ring & Associates.

Personnel:

BRUCE R. MILLER, general manager.
TOM WALL, general sales manager.
JIM GRIFFIN, news director.
KEITH FOSTER, operations manager.
BERNARD E. MOORE, chief engineer.

Highest 30 Sec. Rate (July 21, 1986): \$1000.

NETWORK BASE HOURLY RATE: \$967.

Total Households: © MSI Consumer Market Data as of 1/1/86. TV Homes, TV% and Circulation © 1986 Arbitron. County coverage based on Arbitron study.

Net Weekly Circulation	State County	Total Households	TV Households	%
50% & Over	NORTH CAROLINA			
	Bladen	11,000	10,700	97
	Columbus	18,400	18,000	98
	Hoke	6,800	6,700	99
	Richmond	17,300	17,100	99
	Robeson	34,200	33,500	98
	Scotland	11,400	11,200	98
	SOUTH CAROLINA			
	Chesterfield	14,200	13,900	98
	Clarendon	9,400	9,100	97
	Darlington	22,300	22,000	99
Dillon	10,100	9,900	98	
Florence	40,600	40,100	99	
Horry	45,300	44,500	98	



Net Weekly Circulation	State County	Total Households	TV Households	%
50% & Over	Lee	6,000	5,800	97
	Marion	11,900	11,600	97
	Marlboro	10,600	10,400	98
	Sumter	30,300	29,800	98
	Williamsburg	12,500	12,200	98
Between 25-49%	NORTH CAROLINA			
	Anson	8,800	8,600	98
	Brunswick	15,400	15,100	98
Cumberland	83,800	82,800	99	
SOUTH CAROLINA	Georgetown	15,900	15,600	98
	Kershaw	14,800	14,500	98
Between 5-24%	NORTH CAROLINA			
	Harnett	22,100	21,800	99
	Montgomery	8,400	8,300	99
	Moore	21,900	21,500	98
	Pender	8,500	8,300	98
Sampson	18,100	17,800	98	
SOUTH CAROLINA				
Lancaster	19,900	19,700	99	
Station Totals		549,900	540,500	98
Net Weekly Circulation (1986)				320,000
Average Daily Circulation (1986)				186,100

South Carolina—Florence

WPDE-TV

Ch. 15

Network Service: ABC.

Licensee: Diversified Communications, 5 Milk St., Portland, ME 04112.

Studio: 3215 South Cashua Dr., Florence, SC 29501.

Telephone: 803-665-1515.

Technical Facilities: Channel No. 15 (476-482 MHz). Authorized power: 1290-kw max. & 562-kw horizontal visual, 129-kw max. & 56.2-kw horizontal aural. Antenna: 1950-ft. above av. terrain, 1997-ft. above ground, 2100-ft. above sea level.

Latitude 34° 21' 53"
Longitude 79° 19' 49"

Transmitter: 2.7-mi. S of State Rte. 9 & 1.2-mi. E of Little Pee Dee River, near Floyd Dale.

Satellite Earth Stations: 2 in operation; ADM, 4-meter; Avcom receivers.

News Services: ABC, AP.

Ownership: Diversified Communications, see Group Ownership of TV stations.

Began Operation: Nov. 22, 1980. Sale to present owner by Eastern Carolinas Bcstg. approved by FCC June 27, 1985 (Television Digest, Vol. 25:24).

Represented (sales): Blair Television.

Represented (legal): Dow, Lohnes & Albertson.

Represented (engineering): Jules Cohen & Associates.

Personnel:

- STEPHEN G. TILMAN, general manager.
- JOE WIENTGE, general sales manager.
- MARSHALL LUCIUS, controller.
- LINDA McCASKILL, program manager.
- TIM KENNY, promotion manager.
- BOB HOWICK, news director.
- JIM GAMBLE, chief engineer.

Highest 30 Sec. Rate (June 30, 1986): \$550.

Total Households: © MSI Consumer Market Data as of 1/1/86. TV Homes, TV% and Circulation © 1986 Arbitron. County coverage based on Arbitron study.

Net Weekly Circulation	State County	Total Households	TV Households	%
50% & Over	NORTH CAROLINA			
	Robeson	34,200	33,500	98
	SOUTH CAROLINA			
	Darlington	22,300	22,000	99
	Dillon	10,100	9,900	98
	Florence	40,600	40,100	99
	Horry	45,300	44,500	98
	Marion	11,900	11,600	97
	Marlboro	10,600	10,400	98
	Between 25-49%	NORTH CAROLINA		
Columbus		18,400	18,000	98



Net Weekly Circulation	State County	Total Households	TV Households	%
Between 25-49%	Scotland	11,400	11,200	98
	SOUTH CAROLINA			
	Chesterfield	14,200	13,900	98
	Lee	6,000	5,800	97
	Sumter	30,300	29,800	98
Between 5-24%	NORTH CAROLINA			
	Anson	8,800	8,600	98
	Bladen	11,000	10,700	97
	Brunswick	15,400	15,100	98
	Cumberland	83,800	82,800	99
	Hoke	6,800	6,700	99
	Richmond	17,300	17,100	99
	SOUTH CAROLINA			
	Clarendon	9,400	9,100	97
	Georgetown	15,900	15,600	98
Kershaw	14,800	14,500	98	
Williamsburg	12,500	12,200	98	
Station Totals		451,000	443,100	98
Net Weekly Circulation (1986)			174,200	
Average Daily Circulation (1986)			89,100	

South Carolina—Greenville-Spartanburg & Asheville, North Carolina

WYFF-TV

Ch. 4



PETRY TELEVISION, INC.

Network Service: NBC.

Licensee: Pulitzer Bcstg. Co., 1010 Market St., Suite 1500, St. Louis, MO 63101.

Studio: Broadcast Place, 505 Rutherford St., Greenville, SC 29609.

Mailing Address: Box TV 4, Greenville, SC 29602.

Telephone: 803-242-4404. TWX: 803-282-1008.

Technical Facilities: Channel No. 4 (66-72 MHz). Authorized power: 100-kw visual, 12.7-kw aural. Antenna: 2000-ft. above av. terrain, 892-ft. above ground, 3978-ft. above sea level.

Latitude 35° 06' 40"
Longitude 82° 36' 17"

Transmitter: Caesar's Head.

Multichannel TV Sound: Stereo only.

Satellite Earth Stations: BMS & Harris, 6-meter, 8-meter & 3-meter; Harris, M/A-Com & Standard receivers.

News Services: AP, UPI, CNN.

Ownership: Pulitzer Publishing, 100%. For officers & other interests, see Group Ownership of TV Stations.

Began Operation: Dec. 31, 1953. Exchange (with WXII, Winston-Salem, NC) for KSDK, St. Louis, MO approved by FCC Feb. 17, 1983 (Television Digest, Vol. 21:12; 22:1; 23:8). Transfer to Multimedia Inc. from Southeastern Bcstg. Corp. approved Sept. 22, 1967 by FCC.

Represented (sales): Petry Television.

Represented (legal): Verner, Lipfert, Bernhard, McPherson & Hand.

Represented (engineering): Jules Cohen & Associates.

Personnel:

- DOUGLAS A. SMITH, vice president & general manager.
- WILLIAM WHELESS, station manager.
- JOHN SCOTT, general sales manager.
- JOHN MOORE, regional sales manager.
- JACK MARKS, community affairs director.
- BOB KING, chief engineer.
- H. A. SCOTT JR., promotion manager.
- JAN HASWELL, news/promotion.
- BEN LEONARD, farm director.
- MARY McCARTHY, news director.
- FRITZIE MUMFORD, program director.
- BOOTS WALKER, local sales manager.

Highest One Hour Rate : \$3500.

Highest 30 Sec. Rate (March 10, 1985): \$2200.

NETWORK BASE HOURLY RATE: \$2650.

Total Households: © MSI Consumer Market Data as of 1/1/86. TV Homes, TV% and Circulation © 1986 Arbitron. County coverage based on Arbitron study.

Net Weekly Circulation	State County	Total Households	TV Households	%
50% & Over	GEORGIA			
	Banks	3,500	3,400	97
	Elbert	7,000	6,900	99
	Franklin	5,900	5,800	98
	Habersham	9,400	9,200	98
	Hart	6,700	6,600	98



Net Weekly Circulation	State County	Total Households	TV Households	%
50% & Over	Madison	7,000	6,900	99
	Oglethorpe	3,300	3,200	97
	Rabun	4,200	4,100	98
	Stephens	8,000	7,900	99
	Taliaferro	800	800	100
NORTH CAROLINA				
	Buncombe	65,400	64,600	99
	Burke	28,000	27,700	99
	Cleveland	30,700	30,400	99
	Haywood	18,300	18,000	98
	Henderson	26,900	26,500	99
	Jackson	9,300	9,100	98
	Mc Dowell	13,100	12,900	98
	Macon	9,200	8,900	97
	Madison	6,100	5,900	97
	Mitchell	5,200	5,100	98
	Polk	5,500	5,400	98
	Rutherford	21,000	20,800	99
	Swain	4,000	3,900	98
	Transylvania	9,200	9,100	99
SOUTH CAROLINA				
	Abbeville	8,400	8,300	99
	Anderson	53,700	53,100	99
	Cherokee	14,600	14,400	99
	Greenville	114,800	113,800	99
	Greenwood	22,400	22,200	99
	Laurens	18,000	17,800	99
	Newberry	11,800	11,600	98
	Oconee	19,800	19,600	99
	Pickens	30,200	29,800	99
	Spartanburg	78,700	77,900	99
	Union	11,000	10,900	99

(Continued on page A-918)

Station Totals	1,007,300	994,600	98
Net Weekly Circulation (1986)		644,700	
Average Daily Circulation (1986)		428,900	

South Carolina—Greenville

WGGS-TV

Ch. 16

Network Service: None, independent.

Licensee: Carolina Christian Broadcasting Inc., Box 1616, Greenville, SC 29602.

Studio: 3409 Rutherford Rd., Taylors, SC.

Mailing Address: Box 1616, Greenville, SC 29602.

Telephone: 803-244-1616.

Technical Facilities: Channel No. 16 (482-488 MHz). Authorized power: 1150-kw max. & 717.9-kw horizontal visual, 115-kw max. & 71.79-kw horizontal aural. Antenna: 1149-ft. above av. terrain, 195-ft. above ground, 2185-ft. above sea level.

Latitude 34° 56' 26"
Longitude 82° 24' 41"

Transmitter: Ridge Rd. off Altamont Rd. on Paris Mtn. near Greenville.

Satellite Earth Stations: 4 in operation; one transmit/receive; Scientific-Atlanta, 5-meter; Scientific-Atlanta receivers.

News Service: INN.

Ownership: James H. Thompson, 92%. Carolina Christian Bcstg. also owns WCCT-TV, Columbia, SC; WGSE(TV), Myrtle Beach, SC & KMCT-TV, West Monroe, LA.

Began Operation: Oct. 29, 1972.

Represented (sales): Spot Time Ltd.

Represented (legal): Fisher, Wayland, Cooper & Leader.

Represented (engineering): Edward F. Lorentz & Associates.

Personnel:

JAMES H. THOMPSON, president.
NORVIN C. DUNCAN, assistant to the president.
MIKE WARD, manager.
TOM ABRAMS, production manager.
TED McCALL, chief engineer.
GENE GIBSON, director of engineering.
PENNY HONEA, sales manager.

Highest 30 Sec. Rate (July 31, 1986): \$75.

Total Households: © MSI Consumer Market Data as of 1/1/86. TV Homes, TV% and Circulation © 1986 Arbitron. County coverage based on Arbitron study.

Net Weekly Circulation	State County	Total Households	TV Households	%
Between 5-24%	GEORGIA Hart	6,700	6,600	98



Net Weekly Circulation	State County	Total Households	TV Households	%
Between 5-24%	NORTH CAROLINA			
	Rutherford	21,000	20,800	99
Between 5-24%	SOUTH CAROLINA			
	Anderson	53,700	53,100	99
	Cherokee	14,600	14,400	99
	Greenville	114,800	113,800	99
	Greenwood	22,400	22,200	99
	Laurens	18,000	17,800	99
	Oconee	19,800	19,600	99
	Pickens	30,200	29,800	99
	Spartanburg	78,700	77,900	99
Union	11,000	10,900	99	
Station Totals		390,900	386,900	98
Net Weekly Circulation (1986)			53,700	
Average Daily Circulation (1986)			20,000	

South Carolina—Greenville-Spartanburg & Asheville, North Carolina

WHNS

Ch. 21

Network Service: None, independent.

Licensee: Pappas Telecasting of the Carolinas Inc., 521 College St., Asheville, NC 28801.

Studio: 521 College St., Asheville 28801.

Telephones: 704-258-2100, Asheville; 803-288-2100, Greenville.

Technical Facilities: Channel No. 21 (512-518 MHz). Authorized power: 3390-kw visual, 339-kw aural. Antenna: Circularly polarized, 2510-ft. above av. terrain, 1620-ft. above ground, 5049-ft. above sea level.

Latitude 35° 10' 56"
Longitude 82° 40' 56"

Transmitter: Slick Rock Mtn., Transylvania County.

Satellite Earth Stations: 2 in operation; Scientific-Atlanta, 7-meter; Ku-band; Scientific-Atlanta & M/A-Com receivers.

News Service: INN.

Ownership: Harry J. Pappas & Stella A. Pappas. For other interests, see KMPH (TV), Visalia-Fresno, CA.

Began Operation: July 5, 1953. Sale to present owner by Thoms Bcstg. approved by FCC July 27, 1979 (Television Digest, Vol. 19:25). Resumed operation April 1, 1984.

Represented (sales): Katz Independent TV Sales.

Represented (legal): Kadison, Pfaelzer, Woodard, Quinn & Rossi.

Represented (engineering): Smith & Powstenko.

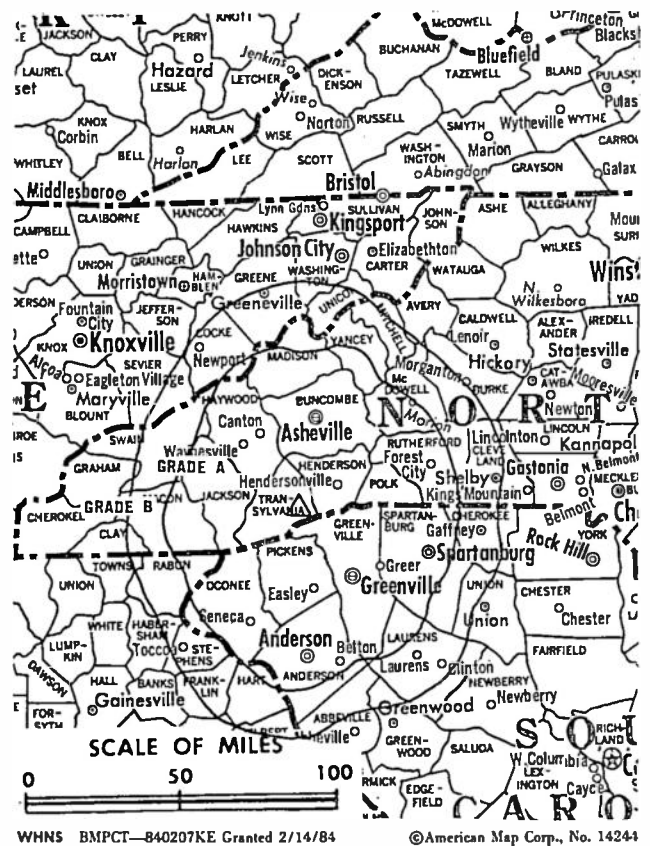
Personnel:

- HARRY J. PAPPAS, president.
- JOSEPH A. SHAFFER, vice president & general manager.
- LeBON G. ABERCROMBIE, director of planning & development.
- TOM POST, general sales manager.
- NANCY CASON, traffic manager.
- ROBERT TRUSCOTT, chief engineer.

Highest 30 Second Rate (April 29, 1986): \$500.

Total Households: © MSI Consumer Market Data as of 1/1/86. TV Homes, TV% and Circulation © 1986 Arbitron. County coverage based on Arbitron study.

Net Weekly Circulation	State County	Total Households	TV Households	%
50% & Over	NORTH CAROLINA			
	Polk	5,500	5,400	98
	Transylvania	9,200	9,100	99
	SOUTH CAROLINA			
	Anderson	53,700	53,100	99
	Greenville	114,800	113,800	99
	Laurens	18,000	17,800	99
Between 25-49%	Oconee	19,800	19,600	99
	Pickens	30,200	29,800	99
	Spartanburg	78,700	77,900	99
	GEORGIA			
	Elbert	7,000	6,900	99
	Franklin	5,900	5,800	98
	Hart	6,700	6,600	98
	Lincoln	2,100	2,100	100
	Madison	7,000	6,900	99
	Stephens	8,000	7,900	99
Wilkes	3,900	3,800	97	



Net Weekly Circulation	State County	Total Households	TV Households	%
Between 25-49%	NORTH CAROLINA			
	Buncombe	65,400	64,600	99
	Cleveland	30,700	30,400	99
	Henderson	26,900	26,500	99
	Rutherford	21,000	20,800	99
	SOUTH CAROLINA			
	Abbeville	8,400	8,300	99
	Cherokee	14,600	14,400	99
	Chester	10,500	10,400	99
	Greenwood	22,400	22,200	99
	Saluda	5,900	5,800	98
	Union	11,000	10,900	99
	Between 5-24%	GEORGIA		
Banks		3,500	3,400	97
Habersham		9,400	9,200	98
Jackson		9,400	9,300	99
Oglethorpe		3,300	3,200	97
NORTH CAROLINA				
Haywood		18,300	18,000	98
Jackson		9,300	9,100	98
Lincoln		17,000	16,900	99
Mc Dowell		13,100	12,900	93
Madison		6,100	5,900	97
SOUTH CAROLINA				
Edgefield		6,100	6,000	99
Fairfield	6,600	6,400	97	
McCormick	2,400	2,400	98	
Newberry	11,800	11,600	98	
York	40,400	39,900	99	
Station Totals		744,000	735,000	98
Net Weekly Circulation (1986)			326,600	
Average Daily Circulation (1986)			158,300	

South Carolina—Greenville-Spartanburg & Asheville, North Carolina

WLOS

Ch. 13

Network Service: ABC.

Licensee: Wometco WLOS Inc., Box 2150, Asheville, NC 28802.

Studios: 288 Macon Ave., Asheville, NC 28804; 2425 Laurens Rd., Greenville, SC 29607.

Mailing Address: Box 2150, Asheville, NC 28802.

Telephones: 704-255-0013, Asheville; 803-297-8813, Greenville.

TWX: 510-933-0166 (Asheville).

Technical Facilities: Channel No. 13 (210-216 MHz). Authorized power: 178-kw visual, 19.6-kw aural. Antenna: 2804-ft. above av. terrain, 339-ft. above ground, 6056-ft. above sea level.

Latitude 35° 23' 32.21"
Longitude 82° 45' 25.06"

Transmitter: Mt. Pisgah.

Satellite Earth Stations: 5 in operation; Harris, 3.1-meter; Avantek, Harris & M/ A-Com receivers.

News Services: AP, UPI.

Ownership: Wometco Broadcasting Co. For other interests, see WTVJ, Miami, FL.

Began Operation: Sept. 18, 1954.

Represented (sales): MMT Sales Inc.

Represented (legal): Wiley, Rein & Fielding.

Represented (engineering): Cohen & Dippell.

Personnel:

MIKE GEHRING, general manager.
BRUCE BUZOGANY, programming & promotion.
KENNETH GLOVER, general sales manager.
JIM CARRIER, chief engineer.
GARY FERRELL, business & credit manager.
NELSON FLANAGAN, production manager.

Highest 30 Sec. Rate (July 24, 1986): \$1300.

NETWORK BASE HOURLY RATE: \$1300.

Total Households: © MSI Consumer Market Data as of 1/1/86. TV Homes, TV% and Circulation © 1986 Arbitron. County coverage based on Arbitron study.

Net Weekly Circulation	State County	Total Households	TV Households	%
50% & Over	GEORGIA			
	Elbert	7,000	6,900	99
	Franklin	5,900	5,800	98
	Hart	6,700	6,600	98
	Madison	7,000	6,900	99
	Oglethorpe	3,300	3,200	97
	Stephens	8,000	7,900	99
	NORTH CAROLINA			
	Buncombe	65,400	64,600	99
	Burke	28,000	27,700	99
	Cleveland	30,700	30,400	99
	Graham	2,500	2,400	96
	Haywood	18,300	18,000	98
	Henderson	26,900	26,500	99
	Jackson	9,300	9,100	98
Mc Dowell	13,100	12,900	98	
Macon	9,200	8,900	97	
Madison	6,100	5,900	97	
Polk	5,500	5,400	98	
Rutherford	21,000	20,800	99	
Swain	4,000	3,900	98	
Transylvania	9,200	9,100	99	



Net Weekly Circulation	State County	Total Households	TV Households	%
50% & Over	Yancey	5,700	5,500	96
	SOUTH CAROLINA			
	Abbeville	8,400	8,300	99
	Anderson	53,700	53,100	99
	Cherokee	14,600	14,400	99
	Chester	10,500	10,400	99
	Greenville	114,800	113,800	99
	Greenwood	22,400	22,200	99
	Laurens	18,000	17,800	99
	Oconee	19,800	19,600	99
Pickens	30,200	29,800	99	
Spartanburg	78,700	77,900	99	
Union	11,000	10,900	99	

Between 25-49%	GEORGIA			
	Lincoln	2,100	2,100	100
	Wilkes	3,900	3,800	97
	NORTH CAROLINA			
Catawba	41,100	40,800	99	
Mitchell	5,200	5,100	98	
SOUTH CAROLINA				
Newberry	11,800	11,600	98	
TENNESSEE				
Greene	20,300	20,100	99	
Hamblen	20,600	20,400	99	
Hawkins	16,500	16,300	99	
VIRGINIA				
Wise	17,200	16,900	98	

Between 5-24%	GEORGIA			
	Jackson	9,400	9,300	99
Union	4,000	3,900	97	

(Continued on page A-918)

Station Totals	1,221,900	1,207,200	98
Net Weekly Circulation (1986)		625,800	
Average Daily Circulation (1986)		332,300	

South Carolina—Greenville-Spartanburg & Asheville, North Carolina

WSPA-TV

Ch. 7

Network Service: CBS.

Licensee: Spartan Radiocasting Co., Box 1717, Spartanburg, SC 29304.

Studio: Box 1717, Spartanburg.

Telephones: 803-576-7777, Spartanburg; 803-233-7777, Greenville; 803-242-0077, Greenville office; 704-684-2377, Asheville.

TWX: 810-282-2591.

Technical Facilities: Channel No. 7 (174-180 MHz). Authorized power: 316-kw visual, 44.5-kw aural. Antenna: 2000-ft. above av. terrain, 254-ft. above ground, 3465-ft. above sea level.

Latitude 35° 10' 12"
Longitude 82° 17' 27"

Transmitter: Hogback Mtn., 25-mi. NW of Spartanburg.

Satellite Earth Stations: Microdyne, 7-meter; ADM, 6.1-meter; Scientific-Atlanta, 7-meter, 4.6-meter & 3.7-meter Ku-band; ADM, AFC, Microdyne & Scientific-Atlanta receivers.

AM Affiliate: WSPA, 5-kw, 950 kHz (CBS).

FM Affiliate: WSPA-FM, 100-kw, 98.9 MHz (No. 255), 1910-ft.

News Services: AP, CBS, UPI.

Ownership: Walter J. Brown, pres., 58% (with son); over 50 others. Spartan Radiocasting also owns KIMT(TV), Mason City, IA; WBTW(TV), Florence, SC & WTWA(AM), Thomson, GA.

Began Operation: April 29, 1956.

Represented (sales): Blair Television.

Represented (legal): Covington & Burling.

Represented (engineering): A. D. Ring & Associates.

Personnel:

- WALTER J. BROWN, president.
- K. JAMES YAGER, executive vice president.
- BOYD BUNTING, secretary-treasurer.
- JOSEPH R. VARHOLY, general manager.
- JIMMY SANDERS, program manager.
- RICK McCUE, director of sales.
- JERRY SMITH, national sales manager.
- LARRY COOK, Spartanburg sales manager.
- OTIS PICKETT, Greenville sales manager.
- FRED TUCK, chief engineer.
- THOMAS AHNER, chief transmitter engineer.
- JOHN EDWARDS, production manager.
- HARVEY COX, news director.
- BILL SHATTEN, advertising & promotion manager.
- KATHLEEN FITCH, creative services director.
- PATTY METZ, personnel director.
- NANCY WELCH, women's director.
- BETTY SMITH, traffic manager.

Highest One Hour Rate: \$6000.

Highest 30 Sec. Rate (Aug. 1, 1986): \$3200.

NETWORK BASE HOURLY RATE: \$2271.

Total Households: © MSI Consumer Market Data as of 1/1/86. TV Homes, TV% and Circulation © 1986 Arbitron. County coverage based on Arbitron study.

Net Weekly Circulation	State County	Total Households	TV Households	%
50% & Over	GEORGIA			
	Elbert	7,000	6,900	99
	Franklin	5,900	5,800	98
	Hart	6,700	6,600	98



Net Weekly Circulation	State County	Total Households	TV Households	%	
50% & Over	Stephens	8,000	7,900	99	
	NORTH CAROLINA				
	Buncombe	65,400	64,600	99	
	Cleveland	30,700	30,400	99	
	Haywood	18,300	18,000	98	
	Henderson	26,900	26,500	99	
	Jackson	9,300	9,100	98	
	Mc Dowell	13,100	12,900	98	
	Macon	9,200	8,900	97	
	Polk	5,500	5,400	98	
	Rutherford	21,000	20,800	99	
	Swain	4,000	3,900	98	
	Transylvania	9,200	9,100	99	
	SOUTH CAROLINA				
Abbeville	8,400	8,300	99		
Anderson	53,700	53,100	99		
Cherokee	14,600	14,400	99		
Chester	10,500	10,400	99		
Greenville	114,800	113,800	99		
Greenwood	22,400	22,200	99		
Laurens	18,000	17,800	99		
Newberry	11,800	11,600	98		
Oconee	19,800	19,600	99		
Pickens	30,200	29,800	99		
Spartanburg	78,700	77,900	99		
Union	11,000	10,900	99		
GEORGIA					
Between 25-49%	Madison	7,000	6,900	99	
	Rabun	4,200	4,100	98	
(Continued on page A-918)					
Station Totals		960,900	949,200	98	
Net Weekly Circulation (1986)			604,700		
Average Daily Circulation (1986)			356,400		

South Carolina—Hardeeville

WTGS

Ch. 28

Network Service: None, independent.

Licensee: Hilton Head Television Inc., 900 N.W. Eighth Ave., Gainesville, FL 32601.

Studio: 28 Broadcast Way, Ridgeland, SC 29936.

Telephone: 803-686-3005.

Technical Facilities: Channel No. 28 (554-560 MHz). Authorized power: 4920-kw max. visual, 492-kw max. aural. Antenna: 795-ft. above av. terrain, 785-ft. above ground, 803-ft. above sea level.

Latitude 32° 19' 50"
Longitude 80° 56' 19"

Transmitter: 1.5-mi. S of intersection of Hwys. 278 & 170, 0.53-mi. W of Hwy. 278, near Jasper.

Satellite Earth Stations: 3 in operation; M/A-Corn & Scientific-Atlanta receivers.

Ownership: American Communications & Television Inc., 100%. Mark K. Goldstein, pres., 17.76%; Harvey M. Budd, exec. v.p., 17.89%; Thomas Sonsini, v.p., 11.3%; Joel Berman, secy.-treas., 3.04%; Jerald Newirth, 1.4%; Mr. & Mrs. Alex Grief, 0.9%; Mr. & Mrs. Fred Yeaton, 0.91%; remainder publicly held. ACTI owns KOOG-TV, Ogden, UT; interest in LPTV stations, SMATV & cable systems; 80% of WMNX(FM), Tallahassee, FL.

Began Operation: Sept. 1, 1985.

Represented (sales): Petry Television Inc.

Represented (legal): Baraff, Koerner, Olender & Hochberg.

Represented (engineering): Kessler & Gehman Associates Inc.

Personnel:
JOHN BAILIE, president & general manager.

Highest 30 Sec. Rate (May 26, 1986): \$180.

Total Households: © MSI Consumer Market Data as of 1/1/86. TV Homes, TV% and Circulation © 1986 Arbitron. County coverage based on Arbitron study.

Net Weekly Circulation	State County	Total Households	TV Households	%
Between 25-49%	GEORGIA Chatham	74,800	74,000	99



Net Weekly Circulation	State County	Total Households	TV Households	%
Between 25-49%	SOUTH CAROLINA Jasper	5,400	5,300	98
Between 5-24%	GEORGIA Bryan Effingham Liberty	4,100 7,200 12,600	4,000 7,100 12,400	98 99 98
	SOUTH CAROLINA Beaufort Hampton	25,300 6,800	24,900 6,600	98 97
Station Totals		136,200	134,300	98
Net Weekly Circulation (1986)				28,100
Average Daily Circulation (1986)				13,300

South Carolina—Myrtle Beach

WGSE

Ch. 43

Network Service: None, independent.

Grantee: Carolina Christian Bcstg. Inc., Box 1243, Myrtle Beach, SC 29578.

Studio: 803-A Seaboard Industrial Park, Myrtle Beach, SC 29578.

Telephone: 803-626-4300.

Technical Facilities: Channel No. 43 (644-650 MHz). Authorized power: 156.4-kw visual, 15.64-kw aural. Antenna: 600-ft. above av. terrain, 609-ft. above ground, 649-ft. above sea level.

Latitude 33° 50' 10"
Longitude 89° 51' 08"

Transmitter: 0.6-mi. S of State Rte. 90, 1.8-mi. E of Nixonville.

Multichannel TV Sound: Separate audio program only.

Satellite Earth Stations: Transmit/receive; M/A-Com, RCA, Satellite Entertainment & Trans World receivers.

News Service: INN.

Ownership: See WGGS-TV, Greenville, SC.

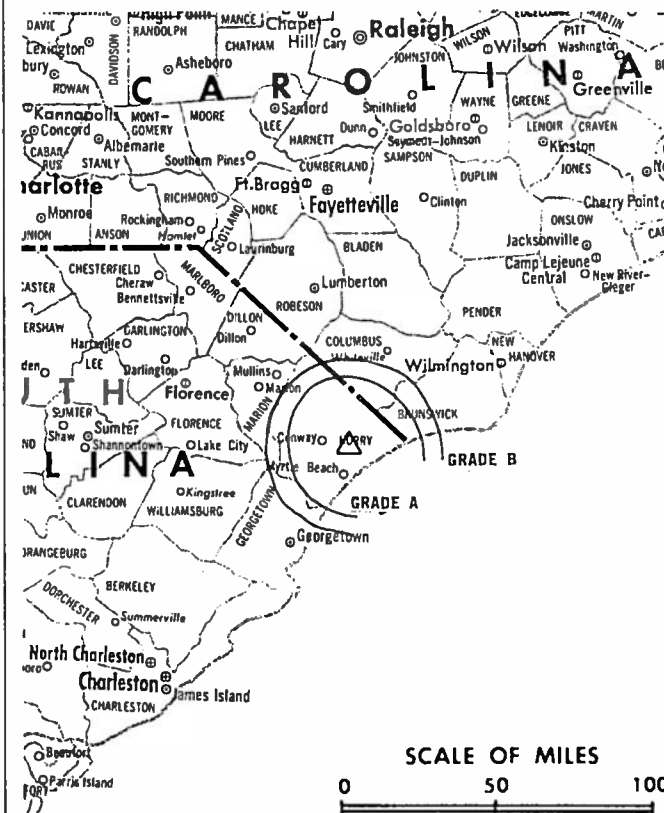
Began Operation: July 5, 1984.

Personnel:
L. RIZZUTI, resident manager.

Highest 30 Sec. Rate (July 20, 1985): \$30.

Total Households: © MSI Consumer Market Data as of 1/1/86. TV Homes, TV% and Circulation © 1986 Arbitron. County coverage based on Arbitron study.

Net Weekly Circulation	State County	Total Households	TV Households	%
Between 5-24%	SOUTH CAROLINA Horry	45,300	44,500	98
Station Totals		45,300	44,500	98
Net Weekly Circulation (1986)			3,400	
Average Daily Circulation (1986)			1,300	



WGSE BNPCT—830930KJ Granted 7/28/83

© American Map Corp., No. 14244

Robert W. Rounsaville & Associates

MEDIA BROKERS AND CONSULTANTS

ATLANTA: 1-800-531-1500 ORLANDO: 1-800-328-3500

South Carolina

WYFF-TV, Greenville-Spartanburg (Arbitron Data Continued)

Net Weekly Circulation	State County	Total Households	TV Households	%
Between 25-49%	GEORGIA			
	Lincoln	2,100	2,100	100
	Wilkes	3,900	3,800	97
	NORTH CAROLINA			
	Caldwell	25,600	25,300	99
	Graham	2,500	2,400	96
	Yancey	5,700	5,500	96
	SOUTH CAROLINA			
	Chester	10,500	10,400	99
	Mc Cormick	2,400	2,400	98
Between 5-24%	GEORGIA			
	Clarke	29,100	28,700	99
	Greene	3,900	3,800	97
	Hall	29,700	29,400	99
	Jackson	9,400	9,300	99
	Oconee	5,200	5,200	100
	Towns	2,400	2,400	100
	White	4,100	4,000	98
	NORTH CAROLINA			
	Alexander	9,700	9,600	99
	Avery	5,200	5,100	98
	Cherokee	7,600	7,400	97
	Gaston	59,600	59,100	99
	Watauga	12,200	12,000	98
	SOUTH CAROLINA			
	Edgefield	6,100	6,000	98
	Fairfield	6,600	6,400	97
	Saluda	5,900	5,800	98
	York	40,400	39,900	99
	TENNESSEE			
	Greene	20,300	20,100	99
	Unicoi	6,100	6,000	98

WLOS, Greenville-Spartanburg (Arbitron Data Continued)

Net Weekly Circulation	State County	Total Households	TV Households	%
Between 5-24%	KENTUCKY			
	Bell	12,100	11,900	98
	Harlan	14,600	14,400	99
	Knox	11,000	10,800	98
	Perry	11,800	11,500	97
	NORTH CAROLINA			
	Alexander	9,700	9,600	99
	Caldwell	25,600	25,300	99
	Cherokee	7,600	7,400	97
	Clay	2,700	2,600	96
Gaston	59,600	59,100	99	
Lincoln	17,000	16,900	99	
SOUTH CAROLINA				
Mc Cormick	2,400	2,400	98	
Saluda	5,900	5,800	98	
York	40,400	39,900	99	
TENNESSEE				
Claiborne	9,200	9,000	98	
Cocke	10,900	10,700	98	
Hancock	2,300	2,300	100	
Jefferson	11,900	11,800	99	
Johnson	5,200	5,100	98	
Sullivan	56,200	55,900	99	
Washington	33,600	33,400	99	
VIRGINIA				
Lee	9,500	9,300	98	
Russell	11,900	11,700	98	
Washington	23,800	23,500	99	

WSPA-TV, Greenville-Spartanburg (Arbitron Data Continued)

Net Weekly Circulation	State County	Total Households	TV Households	%
Between 25-49%	NORTH CAROLINA			
	Burke	28,000	27,700	99
	Caldwell	25,600	25,300	99
	Catawba	41,100	40,800	99
	Madison	6,100	5,900	97
	Mitchell	5,200	5,100	98
	Yancey	5,700	5,500	96
	SOUTH CAROLINA			
	Mc Cormick	2,400	2,400	98
	York	40,400	39,900	99
Between 5-24%	GEORGIA			
	Banks	3,500	3,400	97
	Habersham	9,400	9,200	98
	Jackson	9,400	9,300	99
	Oglethorpe	3,300	3,200	97
	Wilkes	3,900	3,800	97
	NORTH CAROLINA			
	Avery	5,200	5,100	98
	Gaston	59,600	59,100	99
	Lincoln	17,000	16,900	99
	Watauga	12,200	12,000	98
	SOUTH CAROLINA			
	Fairfield	6,600	6,400	97
Lancaster	19,900	19,700	99	
Saluda	5,900	5,800	98	
TENNESSEE				
Johnson	5,200	5,100	98	

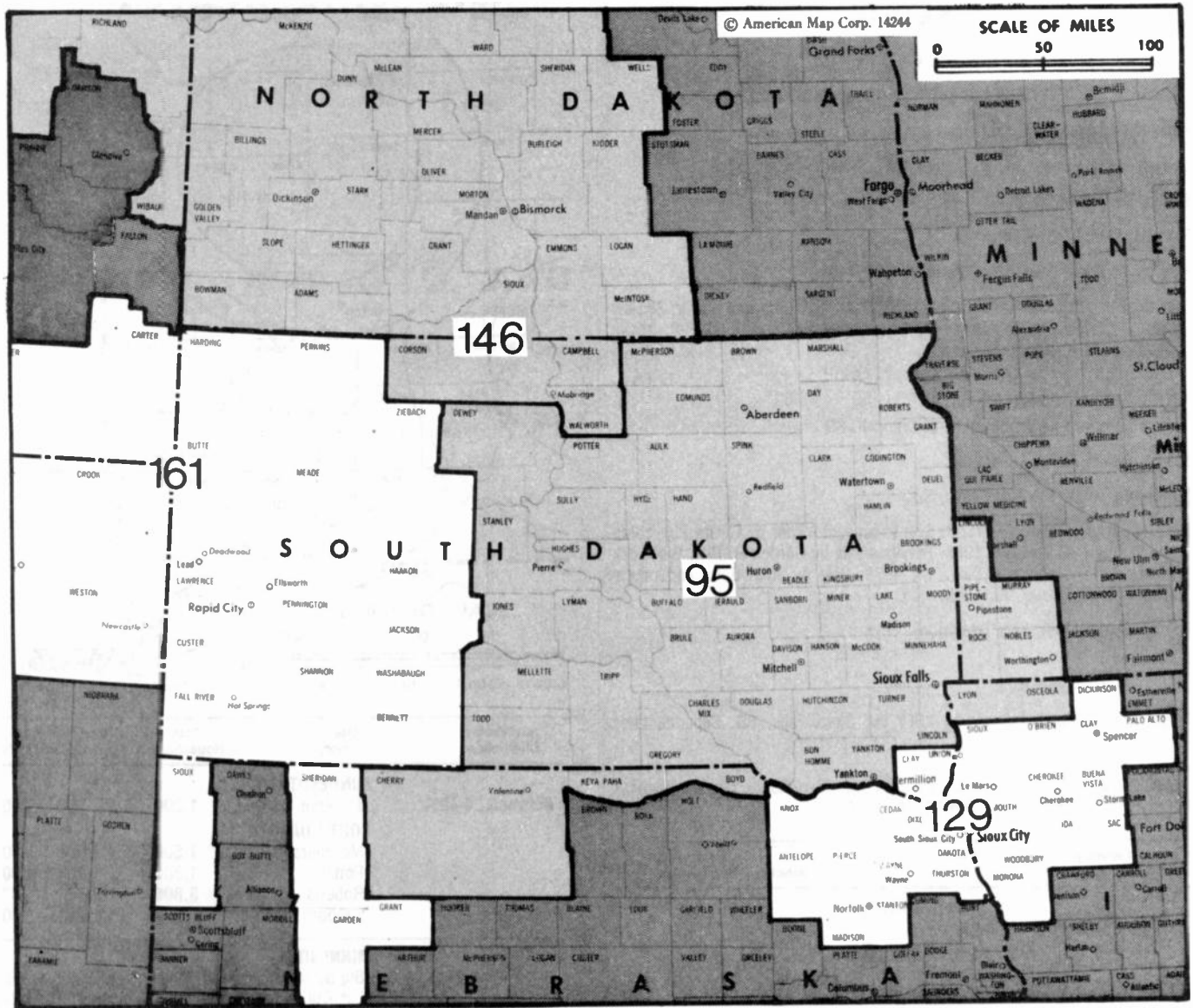
TELEVISION DIGEST With Consumer Electronics

Late-breaking news in broadcasting, cable, pay TV, consumer electronics and related industries. For all those decision-makers who have a big stake in electronic communications . . . from conventional broadcasters to marketers of TV sets and VCRs . . . from cable operators to home computer manufacturers . . . for all those executives involved in providing home-based electronic communication services.

For subscription information,
call us collect: (202) 872-9200.



Television Digest, Inc.
1836 Jefferson Place, N.W.
Washington, D.C. 20036



Market	Arbitron ADI TV Households	Rank
Sioux Falls-Mitchell, SD	225,700	95
Sioux City, IA.....	158,800	129
Minot-Bismarck-Dickinson, ND	140,200	146
Rapid City, SD.....	93,800	161

Market Area Commercial TV Stations

- KABY-TV (9), KDLD-TV (3), KDLT (5), KELD-TV (11), KPDL-TV (6), KPRY-TV (4), KSFY-TV (13)
- KCAU-TV (9), KMEG (14), KTIV (4)
- KBMY (17), KFYP-TV (5), KMCY (14), KMOT (10), KQCD-TV (7), KUMV-TV (8), KXMA-TV (2), KXMB-TV (12), KXMC-TV (13), KXMD-TV (11)
- KDUH-TV (4), KEVN-TV (7), KHSD-TV (11), KIVV-TV (5), KOTA-TV (3), KSGW-TV (12)

State Cross Reference List
Communities That Receive Programs of Stations That are Located Elsewhere

- KIVV-TV, DeadwoodSee Lead, SD
- KDLT, MitchellSee Sioux Falls, SD
- KDLO-TV, WatertownSee Florence, SD

South Dakota Station Status as of October 1, 1986

	VHF	UHF	TOTAL
Commercial Television Stations	11	0	11
Educational Television Stations	7	1	8
			19

South Dakota—Aberdeen

KABY-TV

Ch. 9

(Satellite of KSFY-TV, Sioux Falls, SD.)

Network Service: ABC.

Licensee: SDTV Inc., 300 N. Dakota Ave., Sioux Falls, SD 57102.

Studio: See KSFY-TV, Sioux Falls.

Telephone: 605-225-9200.

Mailing Address: Box 1520, Aberdeen, SD 57401.

Technical Facilities: Channel No. 9 (186-192 MHz). Authorized power: 295-kw visual, 47.5-kw aural. Antenna: 1390-ft. above av. terrain, 1288-ft. above ground, 3048-ft. above sea level.

Latitude 45° 06' 32"
Longitude 97° 53' 30"

Transmitter: 3-mi. S and 3-mi. E of Crandall, SD.

News Service: AP.

Ownership: KSFY-TV, Sioux Falls, SD.

Began Operation: Nov. 27, 1958. Sale to present owner by Forum Publishing approved by FCC Nov. 15, 1985. Previous sale by Gordon H. Ritz, Wheelock Whitney, et al., approved Nov. 14, 1973. Sale by John Bolter and others approved by FCC Dec. 23, 1969.

Represented (sales): Katz Television.

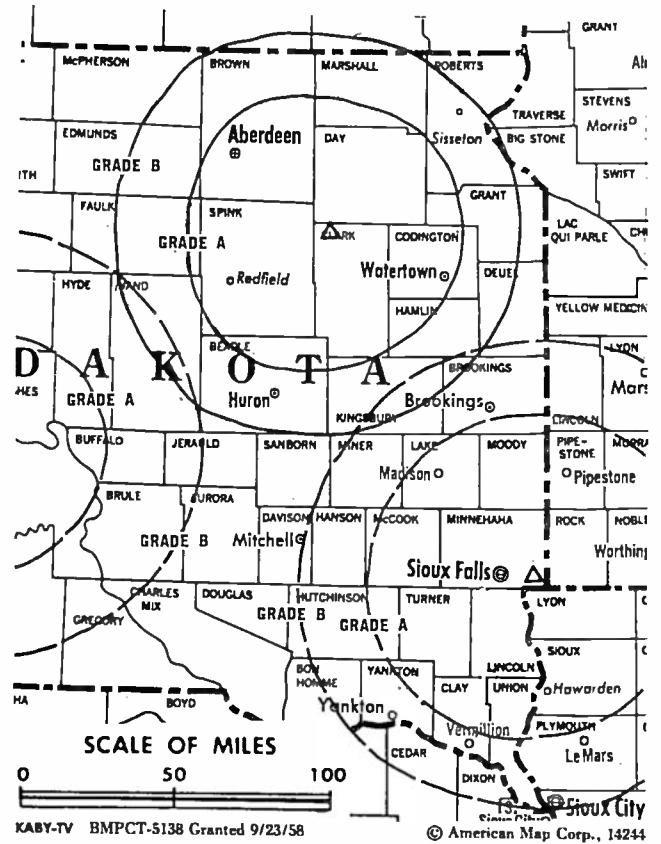
Personnel:

See KSFY-TV, Sioux Falls.

Rates: Sold in combination with KSFY-TV, Sioux Falls, SD. Separate rates available.

Total Households: © MSI Consumer Market Data as of 1/1/86. TV Homes, TV% and Circulation © 1986 Arbitron. County coverage based on Arbitron study.

Net Weekly Circulation	State County	Total Households	TV Households	%
50% & Over	NORTH DAKOTA			
	Dickey	2,500	2,400	96
	SOUTH DAKOTA			
	Beadle	7,400	7,300	99
	Brown	14,500	14,400	99
	Clark	1,900	1,900	100
	Codington	8,400	8,300	99
	Day	3,000	3,000	100
	Edmunds	1,800	1,800	100
	Faulk	1,200	1,200	100
	Grant	3,300	3,200	97
	Hamlin	1,900	1,900	100
	Hand	1,800	1,800	100
	Jerauld	1,100	1,100	100
	Marshall	2,000	1,900	95
	Spink	3,300	3,300	100



Net Weekly Circulation	State County	Total Households	TV Households	%
Between 25-49%	MINNESOTA			
	Traverse	1,800	1,800	100
	SOUTH DAKOTA			
	Mc Pherson	1,500	1,500	100
	Potter	1,300	1,300	100
Between 5-24%	Roberts	3,800	3,700	97
	Sanborn	1,200	1,200	100
	MINNESOTA			
	Big Stone	2,900	2,900	100
	Lac Qui Parle	3,800	3,700	97
	NORTH DAKOTA			
	Mc Intosh	1,900	1,800	97
	SOUTH DAKOTA			
	Campbell	800	800	100
	Deuel	1,900	1,900	100
Hyde	800	800	100	
Kingsbury	2,600	2,600	100	
Station Totals		78,400	77,500	98
Net Weekly Circulation (1986)				46,800
Average Daily Circulation (1986)				27,800

South Dakota—Florence-Watertown

KDLO-TV

Ch. 3

(Satellite of KELO-TV, Sioux Falls, SD)

Network Service: CBS.

Licensee: Midcontinent Broadcasting Co., Phillips Ave. & 13th St., Sioux Falls, SD 57102.

Studio: Garden City, SD 57236.

Telephone: 605-336-1100 (Sioux Falls).

Technical Facilities: Channel No. 3 (60-66 MHz). Authorized power: 100-kw visual, 20-kw aural. Antenna: 1684-ft. above av. terrain, 1705-ft. above ground, 3552-ft. above sea level.

Latitude	44°	57'	56.5"
Longitude	97°	35'	22.0"

Transmitter: 0.5-mi. N of Garden City, SD.

Satellite Earth Stations: 3 in operation; Scientific-Atlanta receivers.

News Services: AP, Group W Newsfeed, CBS.

Ownership: See KELO-TV, Sioux Falls, SD.

Began Operation: Sept. 24, 1955.

Represented (sales): Seltel Inc.; Wayne Evans & Assoc. (Minneapolis); Creative Broadcast Representatives Inc. (Canada).

Represented (legal): Dow, Lohnes & Albertson.

Represented (engineering): A. D. Ring & Associates.

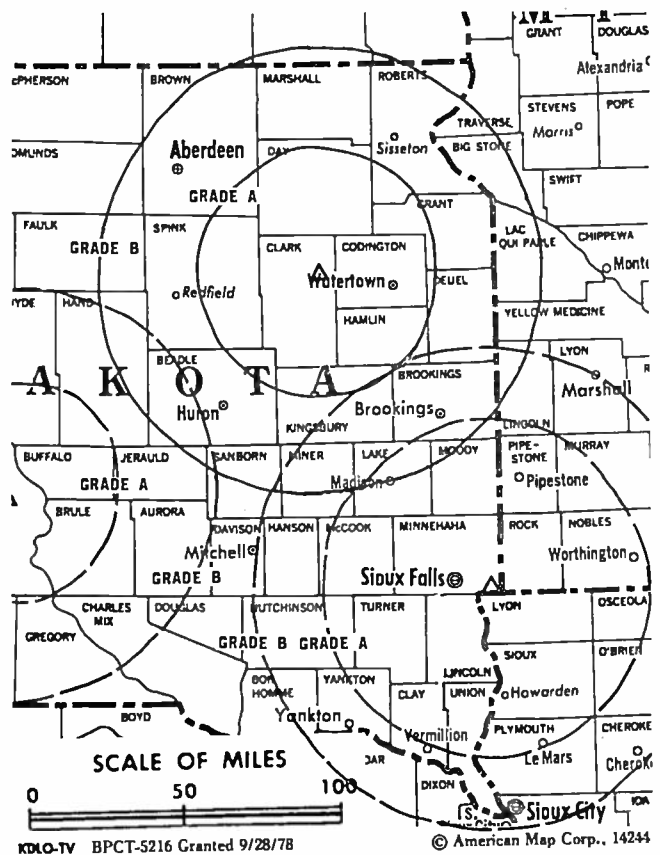
Personnel:

JOE FLOYD, chairman.

EVANS NORD, president.

ROY THORSON, chief engineer & resident manager.

LEE HEISEL, vice president, engineering.



Rates: Sold in combination with KELO-TV, Sioux Falls and KPLO-TV, Reliance, with rates applying to simultaneous telecasts on all stations.

NETWORK BASE HOURLY RATE: Bonus to KELO-TV, Sioux Falls.

Arbitron Data: Included with parent KELO-TV, Sioux Falls, SD.

South Dakota—Lead

KHSD-TV

Ch. 11

(Satellite of KOTA-TV, Rapid City, SD)

Network Service: ABC.

Licensee: Duhamel Bcstg. Enterprises, Box 1760, Rapid City, SD 57709.

Technical Facilities: Channel No. 11 (198-204 MHz). Authorized power: 316-kw visual, 31.6-kw aural. Antenna: 1890-ft. above av. terrain, 605-ft. above ground, 7579-ft. above sea level.

Latitude 44° 19' 36"
Longitude 103° 50' 12"

Transmitter: Terry Peak.

Satellite Earth Stations: In operation.

News Services: UPI, ABC.

Ownership: See KOTA-TV, Rapid City.

Began Operation: Nov. 2, 1966.

Represented (sales): Katz Television; The Soderlund Co. (Omaha-Lincoln); John McGuire Co. (Denver).

Represented (legal): Fisher, Wayland, Cooper & Leader.

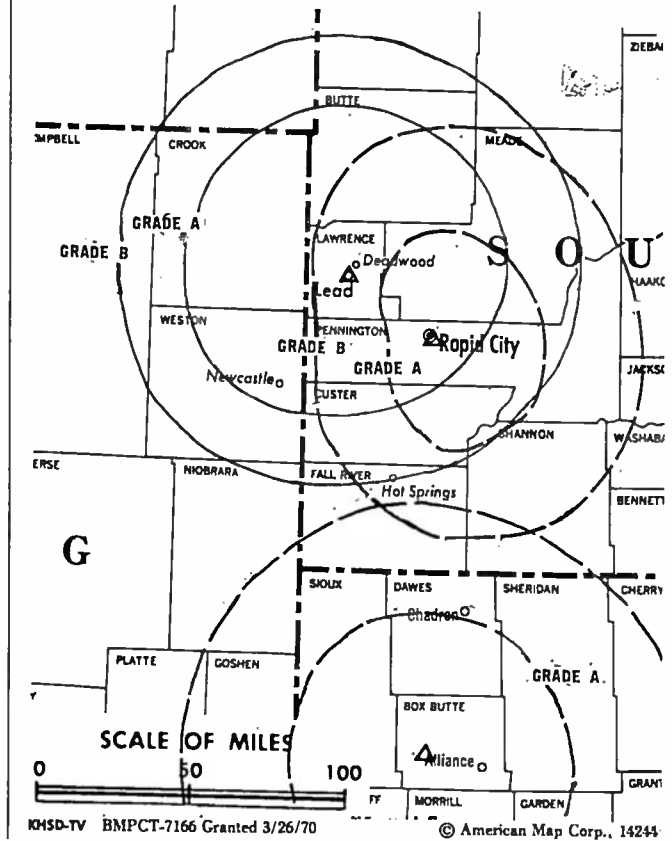
Personnel:

WILLIAM F. DUHAMEL, general manager.
WES HAUGEN, general sales manager.
FRANK ETHERINGTON, director of engineering.

Rates: Sold in combination with KOTA-TV.

NETWORK BASE HOURLY RATE: Bonus to KOTA-TV, Rapid City.

Arbitron Data: Included with parent KOTA-TV, Rapid City, SD.



South Dakota—Lead-Deadwood

KIVV-TV

Ch. 5

(Satellite of KEVN-TV, Rapid City, SD)

Network Service: NBC.

Licensee: Heritage Broadcasting Group Inc., Box 677, Rapid City, SD 57709.

Studio: See KEVN-TV, Rapid City.

Telephone: 605-394-7777.

Technical Facilities: Channel No. 5 (76-82 MHz). Authorized power: 100-kw visual, 10-kw aural. Antenna: 1851-ft. above av. terrain, 638-ft. above ground, 7531-ft. above sea level.

Latitude	44°	19'	30"
Longitude	103°	50'	14"

Transmitter: Terry Peak, 3.6-mi. SW of Lead.

News Services: UPI, NBC.

Ownership: See KEVN-TV, Rapid City.

Began Operation: July 11, 1976.

Represented (sales): Blair Television.

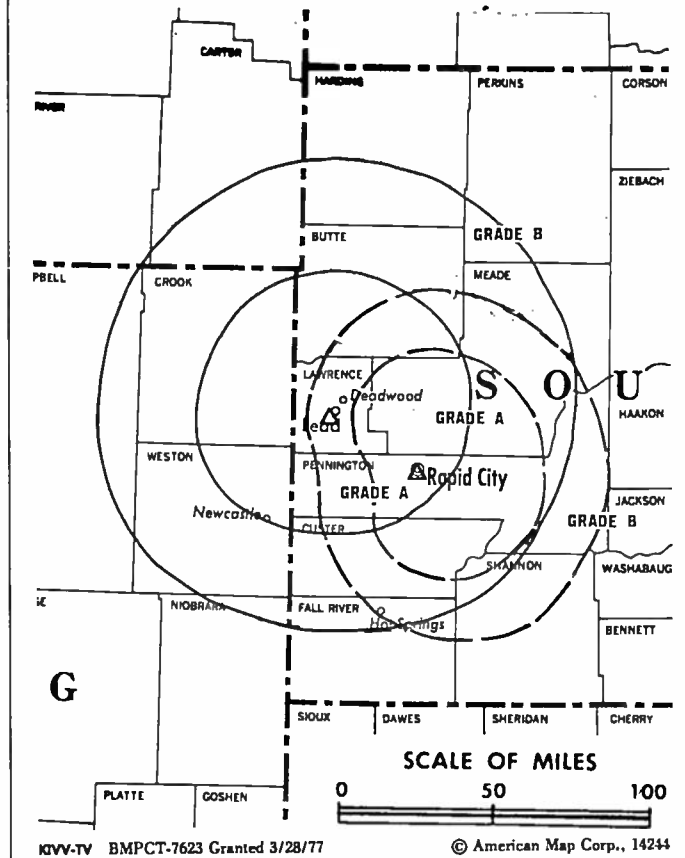
Represented (legal): Sidley & Austin.

Represented (engineering): Cohen & Dippell.

Personnel: See KEVN-TV, Rapid City.

Rates: Sold in combination with KEVN-TV, Rapid City.

Arbitron Data: Included with KEVN-TV, Rapid City.



South Dakota—Pierre

KPRY-TV

Ch. 4

(Satellite of KSFY-TV, Sioux Falls, SD)

Network Service: ABC.

Licensee: SDTV Inc., 300 N. Dakota Ave., Sioux Falls, SD 57102.

Studio: See KSFY-TV, Sioux Falls.

Technical Facilities: Channel No. 4 (66-72 MHz). Authorized power: 100-kw visual, 20-kw aural. Antenna: 1280-ft. above av. terrain, 1086-ft. above ground, 3126-ft. above sea level.

Latitude 44° 03' 07"
Longitude 100° 05' 03"

Transmitter: 10-mi. N of Presho, SD.

News Service: AP.

Ownership: See KSFY-TV, Sioux Falls, SD.

Began Operation: Jan. 30, 1976. Sale to present owner approved by FCC Nov. 15, 1985.

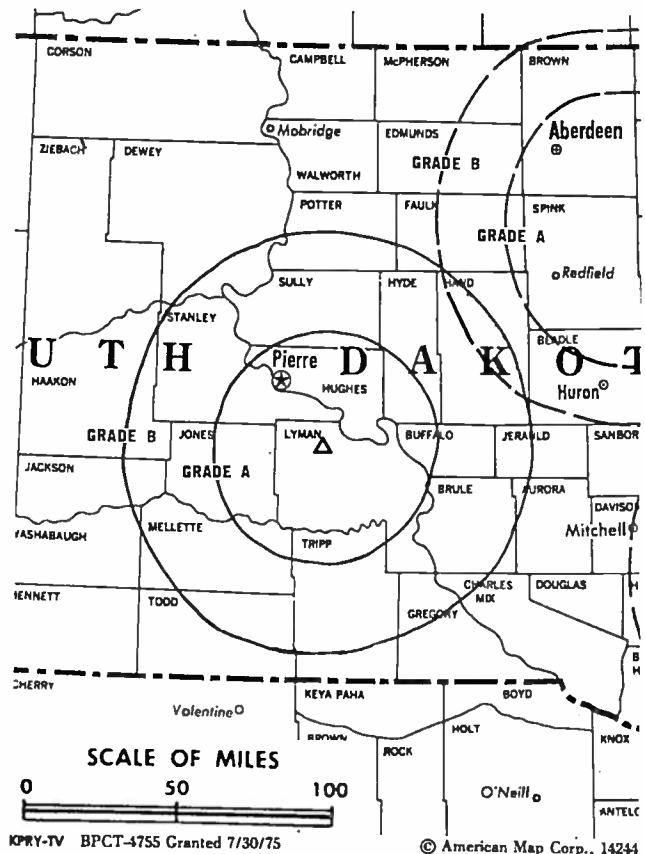
Represented (sales): Katz Television.

Rates: Sold in combination with KSFY-TV, Sioux Falls, SD.

Arbitron Data: Included with KSFY-TV, Sioux Falls.

VIDEO WEEK

for current reports on the home video industry
Call 202-872-9200 for more information.



South Dakota—Rapid City

KEVN-TV

Ch. 7

(Operates satellite KIVV-TV, Lead-Deadwood, SD)

Network Service: NBC.

Licensee: Heritage Broadcasting Group Inc., Box 677, Rapid City, SD 57709.

Studio: Skyline Dr., 1.6-mi. from center of Rapid City.

Mailing Address: Box 677, Rapid City, SD 57709.

Telephone: 605-394-7777.

Technical Facilities: Channel No. 7 (174-180 MHz). Authorized power: 262-kw visual, 26-kw aural. Antenna: 670-ft. above av. terrain, 626-ft. above ground, 4342-ft. above sea level.

Latitude 44° 04' 06"
Longitude 103° 15' 03"

Transmitter: Skyline Dr., 1.6-mi. from center of Rapid City.

Satellite Earth Stations: 3 in operation; Scientific-Atlanta, 7-meter; Scientific-Atlanta receivers.

News Services: UPI, NBC.

Ownership: Heritage Communications Inc., 100%. HCl ownership: James M. Hoak Sr., chmn., 0.41%; James M. Hoak Jr., pres., 2.7%; James S. Cownie, exec. v.p., 1.3%; Jayne Kern, v.p.-secy., 0.1%; Jay F. Shaw, v.p., 0.66%; David J. Lundquist, v.p., 0.03%; Russell W. Calkins III, v.p., 0.02%; Arlan Van Roekel, treas.-controller, 0.26%; Annette Howe, asst. secy., 0.003%; Phyllis K. Clark, asst. treas., 0.0006%; 28 others, each with 5.4% or less. HCl also owns KIVV-TV, Lead & KDLT Mitchell-Sioux Falls, SD; 43.5% of Rollins Communications Inc. HCl has interest in Diversified Communications, see Group Ownership of TV Stations & is a multiple cable system operator.

Began Operation: July 11, 1976. Sale to present owner by Sherwood L. Corner & Gilbert D. Moyle approved by FCC Aug. 14, 1985.

Represented (sales): Blair Television.

Represented (legal): Sidley & Austin.

Represented (engineering): Cohen & Dippell.

Personnel:

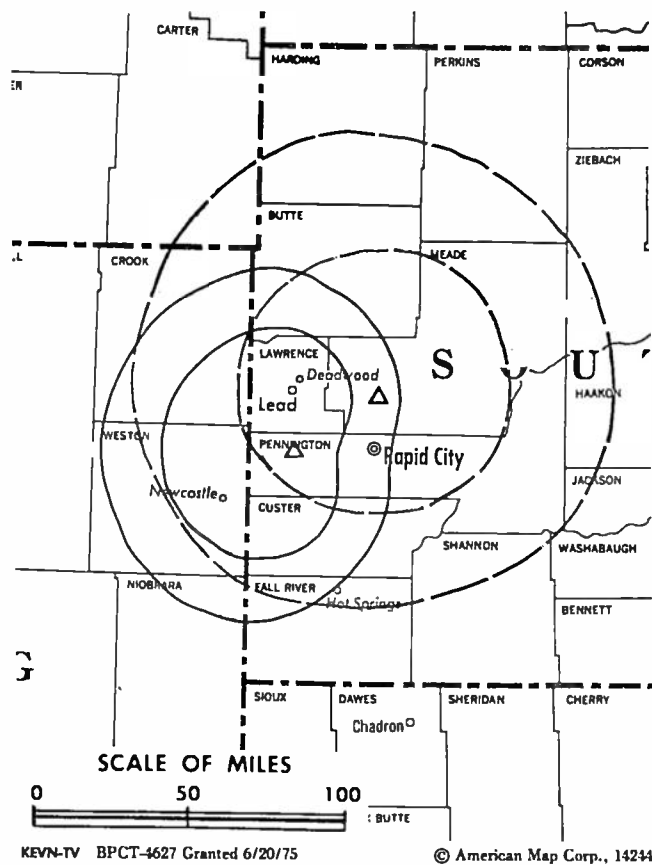
RAY MOSER, general manager.
HARVEY SACHAU, chief engineer.
GERRY FENSKE, local sales manager.
LES HOFLAND, production manager.
BOB SLOCUM, controller.
DAN SCHILLINGER, news director.

Highest 30 Sec. Rate (Aug. 5, 1985): \$500.

NETWORK BASE HOURLY RATE: \$475.

Arbitron Data: Figures include KIVV-TV, Lead-Deadwood.

Total Households: © MSI Consumer Market Data as of 1/1/86. TV Homes, TV% and Circulation © 1986 Arbitron. County coverage based on Arbitron study.



KEVN-TV BPCT-4627 Granted 6/20/75

© American Map Corp., 14244

Net Weekly Circulation	State County	Total Households	TV Households	%	
50% & Over	Fall River	3,500	3,400	97	
	Haakon	1,000	1,000	100	
	Harding	600	600	100	
	Jackson	1,300	1,300	100	
	Lawrence	7,600	7,500	99	
	Meade	7,600	7,500	99	
	Pennington	28,600	28,300	99	
	Perkins	1,800	1,700	94	
	Shannon	2,400	2,200	92	
	WYOMING				
	Campbell	12,100	11,500	95	
	Crook	2,200	2,100	95	
	Weston	2,900	2,800	97	
Between 25-49%	MONTANA				
	Fallon	1,400	1,300	93	
	SOUTH DAKOTA				
	Ziebach	600	600	100	
WYOMING					
	Niobrara	1,200	1,200	100	
Between 5-24%	MONTANA				
	Powder River	900	800	89	
	NORTH DAKOTA				
	Bowman	1,600	1,600	100	
	NEBRASKA				
	Sheridan	3,000	2,900	97	
	SOUTH DAKOTA				
Dewey	1,500	1,400	93		
Station Totals		91,400	89,100	97	
Net Weekly Circulation (1986)				68,500	
Average Daily Circulation (1986)				43,900	

Net Weekly Circulation	State County	Total Households	TV Households	%
50% & Over	MONTANA			
	Carter	600	600	100
	NORTH DAKOTA			
	Adams	1,300	1,300	100
	NEBRASKA			
	Sioux	700	700	100
	SOUTH DAKOTA			
	Bennett	1,000	1,000	100
	Butte	3,300	3,200	97
	Custer	2,700	2,600	96

South Dakota—Rapid City

KOTA-TV

Ch. 3

(Also operates affiliated KDUH-TV, Scottsbluff, NE; KHSD-TV, Lead, SD & KSGW-TV, Sheridan, WY)

Network Service: ABC.

Licensee: Duhamel Broadcasting Enterprises, Box 1760, Rapid City, SD 57709.

Studio: Duhamel Bldg., 518-1/2 St. Joe St., Rapid City, SD 57701.

Mailing Address: Box 1760, Rapid City, SD 57709.

Telephone: 605-342-2000.

TWX: 510-366-8012. Fax: 605-342-7305.

Technical Facilities: Channel No. 3 (60-66 MHz). Authorized power: 100-kw visual, 20-kw aural. Antenna: 659-ft. above av. terrain, 604-ft. above ground, 4364-ft. above sea level.

Latitude 44° 04' 05"
Longitude 103° 15' 03"

Transmitter: Skyline Dr.

AM Affiliate: KOTA, 5-kw, 1380 kHz (CBS).

Satellite Earth Stations: Simulcast, 7-meter; Harris, 5.8-meter; Scientific-Atlanta & Simulcast receivers.

News Services: UPI, ABC.

Ownership: Helen S. Duhamel, chmn., 53.3%; William F. Duhamel, pres., 26.7%; John N. Heffron, H. Kathleen Duhamel, Dr. Peter A. Duhamel, Marguerite D. White, Jacquelyn Duhamel, Lois G. Duhamel, Francis A. Duhamel, 3.3% each. Duhamel Broadcasting Enterprises also operates satellites KDUH-TV, Scottsbluff, NE; KHSD-TV, Lead, SD & KSGW-TV Sheridan, WY.

Began Operation: May 29, 1955.

Represented (sales): Katz Television.

Represented (legal): Fisher, Wayland, Cooper & Leader.

Personnel:

HELEN S. DUHAMEL, chairman of the board.
WILLIAM F. DUHAMEL, president & general manager.
PEGGY D. WHITE, vice president & director of community affairs.
WES HAUGEN, general sales manager.
MARCI CHRISTENSEN, news director.
ARLYNE MORGAN, commercial manager.
FRANK ETHERINGTON, director of engineering.
VERNE SHEPPARD, farm director.
BRUCE LONG, sports director.
MONTE LOOS, program & operations manager.
MARY ANN HARRIS, women's programming director.

Highest 30 Sec. Rate: \$650.

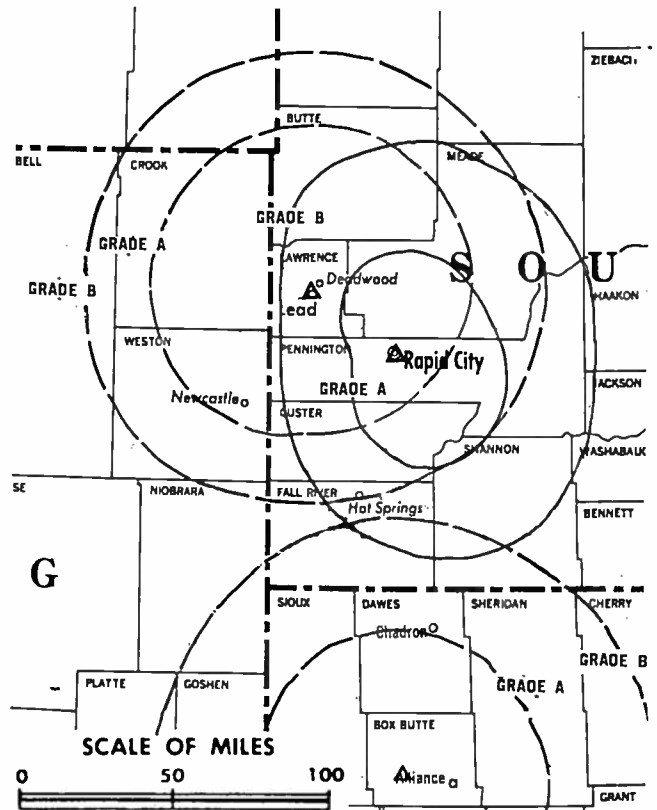
Rates include affiliated KDUH-TV, Scottsbluff, NE; KHSD-TV, Lead, SD & KSGW-TV, Sheridan, WY.

NETWORK BASE HOURLY RATE: \$550.

Arbitron Data: Figures include satellites KSGW-TV, Sheridan, WY & KHSD-TV, Lead, SD.

Total Households: © MSI Consumer Market Data as of 1/1/86. TV Homes, TV% and Circulation © 1986 Arbitron. County coverage based on Arbitron study.

Net Weekly Circulation	State County	Total Households	TV Households	Households %
50% & Over	MONTANA			
	Carter	600	600	100
	Powder River	900	800	89
	SOUTH DAKOTA			
	Bennett	1,000	1,000	100
Butte	3,300	3,200	97	



KOTA-TV BMPCT-5990 Granted 8/25/64

© American Map Corp., 14244

Net Weekly Circulation	State County	Total Households	TV Households	Households %	
50% & Over	Custer	2,700	2,600	96	
	Fall River	3,500	3,400	97	
	Haakon	1,000	1,000	100	
	Harding	600	600	100	
	Jackson	1,300	1,300	100	
	Lawrence	7,600	7,500	99	
	Meade	7,600	7,500	99	
	Pennington	28,600	28,300	99	
	Perkins	1,800	1,700	94	
	Shannon	2,400	2,200	92	
	Ziebach	600	600	100	
	WYOMING				
	Campbell	12,100	11,500	95	
	Crook	2,200	2,100	95	
	Sheridan	11,000	10,400	95	
Between 25-49%	MONTANA				
	Fallon	1,400	1,300	93	
	NORTH DAKOTA				
	Adams	1,300	1,300	100	
	Bowman	1,600	1,600	100	
Between 5-24%	WYOMING				
	Johnson	2,600	2,500	96	
	Weston	2,900	2,800	97	
Between 5-24%	MONTANA				
	Big Horn	3,400	3,200	94	
	Rosebud	4,400	4,100	93	
	WYOMING				
	Big Horn	4,500	4,300	96	
Niobrara	1,200	1,200	100		
Station Totals		112,100	108,600	96	
Net Weekly Circulation (1986)			77,300		
Average Daily Circulation (1986)			50,900		

South Dakota—Reliance

KPLO-TV

Ch. 6

(Satellite of KELO-TV, Sioux Falls, SD)

Network Service: CBS.

Licensee: Midcontinent Broadcasting Co., Phillips Ave. & 13th St., Sioux Falls, SD 57102.

Studio: Medicine Butte, 6-mi. N of Reliance.

Technical Facilities: Channel No. 6 (82-88 MHz). Authorized power: 100-kw visual, 20-kw aural. Antenna: 1112-ft. above av. terrain, 711-ft. above ground, 2877-ft. above sea level.

Latitude	43°	57′	55″
Longitude	99°	36′	11″

Transmitter: Medicine Butte, 6-mi. N of Reliance.

Satellite Earth Station: In operation; Scientific-Atlanta receivers.

News Services: AP, Group W Newstead, Capitol News.

Ownership: See KELO-TV, Sioux Falls.

Began Operation: July 15, 1957.

Represented (sales): Seltel Inc.; Wayne Evans & Assoc. (Minneapolis); Creative Broadcast Representatives Inc. (Canada).

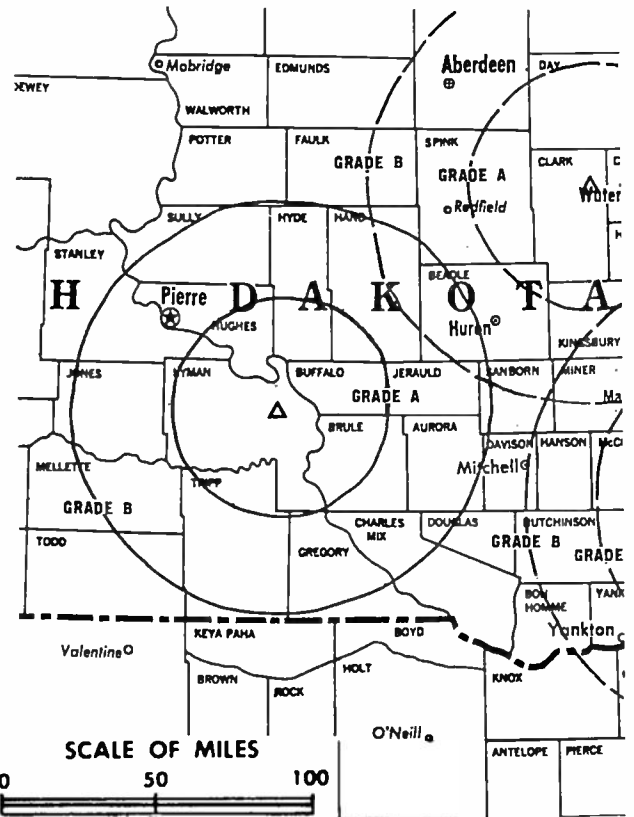
Represented (legal): Dow, Lohnes & Albertson.

Represented (engineering): A. D. Ring & Associates.

Personnel:

JOE FLOYD, chairman.
EVANS A. NORD, president.
DARREL HOUSE, chief engineer.
LEE HEISEL, vice president, engineering.

Rates: Sold in combination with KELO-TV, Sioux Falls and other satellite KDLO-TV, Florence, SD.



NETWORK BASE HOURLY RATE: Bonus to KELO-TV, Sioux Falls, SD.

Arbitron Data: Included with KELO-TV, Sioux Falls, SD.

South Dakota—Sioux Falls

KELO-TV

Ch. 11

(Operates satellites KDLO-TV, Florence & KPLO-TV, Reliance, SD)

Network Service: CBS.

Licensee: Midcontinent Broadcasting Co., 13th St. & Phillips Ave., Sioux Falls, SD 57102.

Studio: 13th St. & Phillips Ave., Sioux Falls.

Telephone: 605-336-1100. TWX: 910-660-0552.

Technical Facilities: Channel No. 11 (198-204 MHz). Authorized power: 316-kw visual, 28.8-kw aural. Antenna: 2000-ft. above av. terrain, 1985-ft. above ground, 3444-ft. above sea level.

Latitude 43° 31' 07"
Longitude 96° 32' 04"

Transmitter: 1.1-mi. E of Rowena, SD.

Multichannel TV Sound: Stereo only.

Satellite Earth Stations: 4 in operation; Scientific-Atlanta, 7-meter; M/A-Corn & Scientific-Atlanta receivers.

AM Affiliate: KELO, 5-kw, 1320 kHz.

FM Affiliate: KELO-FM, 100-kw, 92.5 MHz (No. 223), 1900-ft.

News Services: AP, Group W Newsfeed, CBS, Capitol News.

Ownership: Joseph L. Floyd, chmn., 33.33%; N. L. Benton, v.p., 33.33%; Edmund R. Ruben, secy.-treas., 33.33%. Same interests own KDLO-TV (Ch. 3), Florence & KPLO-TV (Ch. 6), Reliance, SD, operated in conjunction with KELO-TV; WTSD & WZEE(FM), Madison, WS; KELO-AM-FM, Sioux Falls & KDLO-FM, Watertown, SD.

Began Operation: May 12, 1953.

Represented (sales): Seltel Inc.; Wayne Evans & Assoc. (Minneapolis); Creative Broadcast Representatives Inc. (Canada).

Represented (legal): Dow, Lohnes & Albertson.

Represented (engineering): A. D. Ring & Associates.

Personnel:

JOE FLOYD, chairman & chief executive officer.

EVANS A. NORD, president.

JOE H. FLOYD, exec. vice president in charge of operations.

TOM SHEELEY, vice president, news & programming.

LEE HEISEL, vice president, engineering.

SCOTT BURRI, production manager.

CYNTHIA NORD, promotion manager.

JIM WOSTER, farm director.

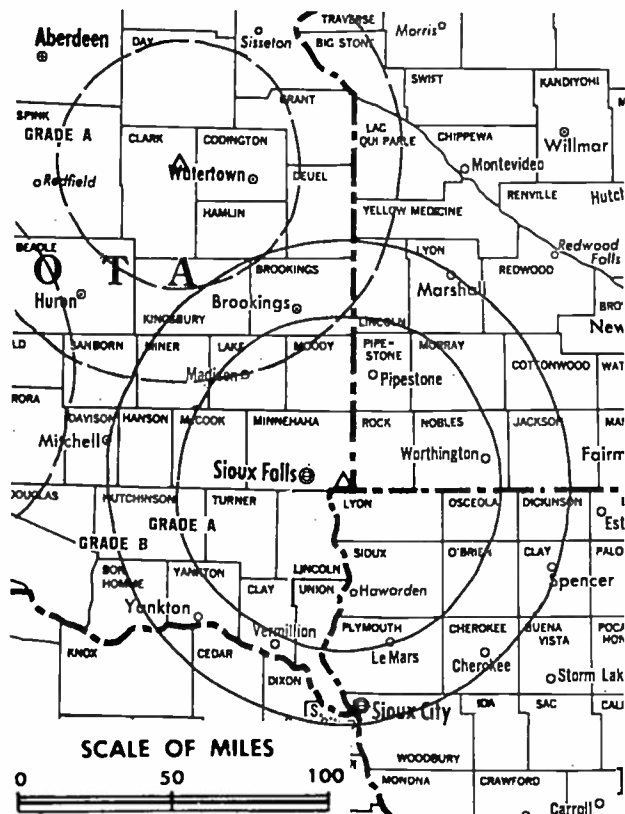
Highest 30 Sec. Rate: \$850 (in combination with satellites).

NETWORK BASE HOURLY RATE: \$2500.

Arbitron Data: Figures include KDLO-TV, Florence & KPLO-TV, Reliance, SD.

Total Households: © MSI Consumer Market Data as of 1/1/86. TV Homes, TV% and Circulation © 1986 Arbitron. County coverage based on Arbitron study.

Net Weekly Circulation	State County	Total Households	TV Households	%
50% & Over	IOWA			
	Clay	8,100	8,000	99
	Dickinson	6,900	6,800	99
	Lyon	4,700	4,600	98
	O'Brien	6,400	6,300	98
	Osceola	3,200	3,200	100
	Sioux	10,800	10,600	98
	MINNESOTA			
	Big Stone	2,900	2,900	100
	Lincoln	3,000	2,900	97
Lyon	8,900	8,700	98	
Murray	4,000	3,900	98	
Nobles	7,800	7,700	99	
Pipestone	4,200	4,100	98	
Rock	3,800	3,800	100	



KELO-TV BPCT-3821 Granted 10/21/66

© American Map Corp., 14244

Net Weekly Circulation	State County	Total Households	TV Households	%
50% & Over	NORTH DAKOTA			
	Dickey	2,500	2,400	96
	NEBRASKA			
	Cedar	3,900	3,900	100
	Cherry	2,600	2,600	98
	Keya Paha	500	500	100
	SOUTH DAKOTA			
	Aurora	1,100	1,100	100
	Beadle	7,400	7,300	99
	Bon Homme	3,100	3,000	97
Brookings	8,800	8,700	99	
Brown	14,500	14,400	99	
Brule	2,000	2,000	100	
Buffalo	400	400	100	
Butte	3,300	3,200	97	
Charles Mix	3,300	3,200	97	
Clark	1,900	1,900	100	
Clay	4,900	4,800	98	
Codington	8,400	8,300	99	
Davison	7,400	7,200	97	
Day	3,000	3,000	100	
Deuel	1,900	1,900	100	
Douglas	1,400	1,400	100	
Edmunds	1,800	1,800	100	
Faulk	1,200	1,200	100	
Grant	3,300	3,200	97	
Gregory	2,100	2,100	100	
Haakon	1,000	1,000	100	
Hamlin	1,900	1,900	100	
Hand	1,800	1,800	100	
Hanson	1,100	1,100	100	
Hughes	6,100	6,000	98	
(Continued on page A-931)				
Station Totals		417,800	412,000	98
Net Weekly Circulation (1986)			297,600	
Average Daily Circulation (1986)			202,100	

South Dakota—Sioux Falls

KSFY-TV

Ch. 13

(Operates satellites KABY-TV, Aberdeen & KPRY-TV, Pierre, SD)

Network Service: ABC.

Licensee: SDTV Inc., 300 N. Dakota Ave., Sioux Falls, SD 57102.

Studio: Suite 13, 300 N. Dakota Ave., Sioux Falls.

Telephone: 605-336-1300. TWX: 910-660-0569.

Technical Facilities: Channel No. 13 (210-216 MHz). Authorized power: 316-kw visual, 39.8-kw aural. Antenna: 2000-ft. above av. terrain, 1985-ft. above ground, 3444-ft. above sea level.

Latitude 43° 31' 07"
Longitude 96° 32' 05"

Transmitter: Rowena, 9-mi. E of Sioux Falls.

Satellite Earth Stations: Andrew, 7.3-meter & 4.5-meter; Avantek receivers.

News Service: AP.

Ownership: New-Press & Gazette Co. For other interests, see Group Ownership of TV Stations.

Began Operation: July 31, 1960. Sale to present owner by Forum Publishing Co. approved by FCC Nov. 15, 1985. Sale to Forum by Gordon H. Ritz, Wheelock Whitney, et al., approved Nov. 14, 1973. Sale of control to Ritz and Whitney by former owners approved Aug. 23, 1965 (Television Digest, Vol. 5:35).

Represented (sales): Katz Television.

Represented (legal): Arent, Fox, Kintner, Plotkin & Kahn.

Personnel:

HARVEY LIBOW, general manager.
GAR KELLOGG, production director.
CRAIG SPELLERBERG, promotion manager.
MARGE HOKENSTAD, program director.
BRYAN BJERKE, news director.

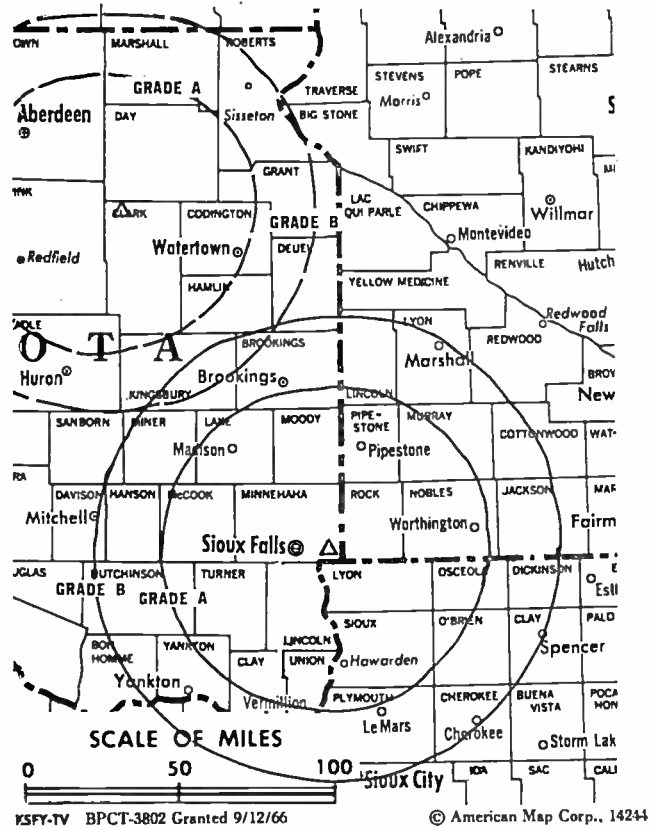
Highest 30 Sec. Rate (Aug. 18, 1986): \$500. Sold in combination with KABY-TV, Aberdeen & KPRY-TV, Pierre.

NETWORK BASE HOURLY RATE: \$1000.

Arbitron Data: Figures include KPRY-TV, Pierre, SD.

Total Households: © MSI Consumer Market Data as of 1/1/86. TV Homes, TV% and Circulation © 1986 Arbitron. County coverage based on Arbitron study.

Net Weekly Circulation	State County	Total Households	TV Households	%
50% & Over	IOWA			
	Clay	8,100	8,000	99
	Dickinson	6,900	6,800	99
	Lyon	4,700	4,600	98
	O'Brien	6,400	6,300	98
	Osceola	3,200	3,200	100
	Sioux	10,800	10,600	98
	MINNESOTA			
	Lincoln	3,000	2,900	97
	Lyon	8,900	8,700	98
Murray	4,000	3,900	98	
Nobles	7,800	7,700	99	
Pipestone	4,200	4,100	98	
Rock	3,800	3,800	100	
SOUTH DAKOTA				
Aurora	1,100	1,100	100	
Bon Homme	3,100	3,000	97	
Brookings	8,800	8,700	99	
Brule	2,000	2,000	100	
Buffalo	400	400	100	
Charles Mix	3,300	3,200	97	
Clay	4,900	4,800	98	



Net Weekly Circulation	State County	Total Households	TV Households	%
50% & Over	Davison	7,400	7,200	97
	Deuel	1,900	1,900	100
	Douglas	1,400	1,400	100
	Gregory	2,100	2,100	100
	Hamiin	1,900	1,900	100
	Hanson	1,100	1,100	100
	Hughes	6,100	6,000	98
	Hutchinson	3,400	3,300	97
	Hyde	800	800	100
	Jones	600	600	100
	Kingsbury	2,600	2,600	100
	Lake	4,100	4,100	100
	Lincoln	5,200	5,100	98
	Lyman	1,300	1,300	100
	Mc Cook	2,300	2,300	100
	Mellette	700	700	100
	Miner	1,400	1,400	100
	Minnehaha	46,400	46,100	99
	Moody	2,400	2,400	100
	Sanborn	1,200	1,200	100
Stanley	900	900	100	
Sully	700	700	100	
Todd	2,000	1,900	95	
Tripp	2,700	2,700	100	
Turner	3,500	3,500	100	
Walworth	2,700	2,600	96	
Yankton	7,100	7,000	99	
Between 25-49%	IOWA			
	Cherokee	6,200	6,100	98
Plymouth	9,100	9,000	99	
(Continued on page A-931)				
Station Totals		332,100	327,600	98
Net Weekly Circulation (1986)			198,800	
Average Daily Circulation (1986)			114,200	

South Dakota—Mitchell-Sioux Falls

KDLT

Ch. 5

Network Service: NBC.

Licensee: Heritage Broadcasting Group Inc., Box 1200, Mitchell, SD 57301.

Studio: Interstate 90 & Hwy. 37 interchange.

Mailing Address: Box 1200, Mitchell, SD 57301.

Telephone: 605-996-7501. TWX: 910-668-0598.

Sioux Falls Sales Office: 3932 S. Willow Ave., Sioux Falls, SD 57105.

Telephone: 605-338-5555.

Technical Facilities: Channel No. 5 (76-82 MHz). Authorized power: 100-kw visual, 10-kw aural. Antenna: 1510-ft. above av. terrain, 1565-ft. above ground, 3049-ft. above sea level.

Latitude 43° 37' 56"
Longitude 97° 22' 21"

Transmitter: 6.5-mi. S of Salem, SD.

Satellite Earth Stations: Harris, 6-meter & 3-meter; Comtec, 5-meter; Harris & M/A-Corn receivers.

News Services: AP, NBC, NIWS.

Ownership: See KEVN-TV, Rapid City, SD.

Began Operation: June 12, 1960. Sale to present owner approved by FCC Aug. 14, 1985. Sale to Sherwood L. Corner & Gilbert D. Moyle by Gillett Bcstg. approved by FCC May 12, 1982. Sale to Gillett by Buford TV approved Jan. 17, 1978 (Television Digest, Vol. 17:44). Sale to Buford by R. V. Eppel, et al., approved Oct. 4, 1972.

Represented (sales): Blair Television.

Represented (legal): Sidley & Austin.

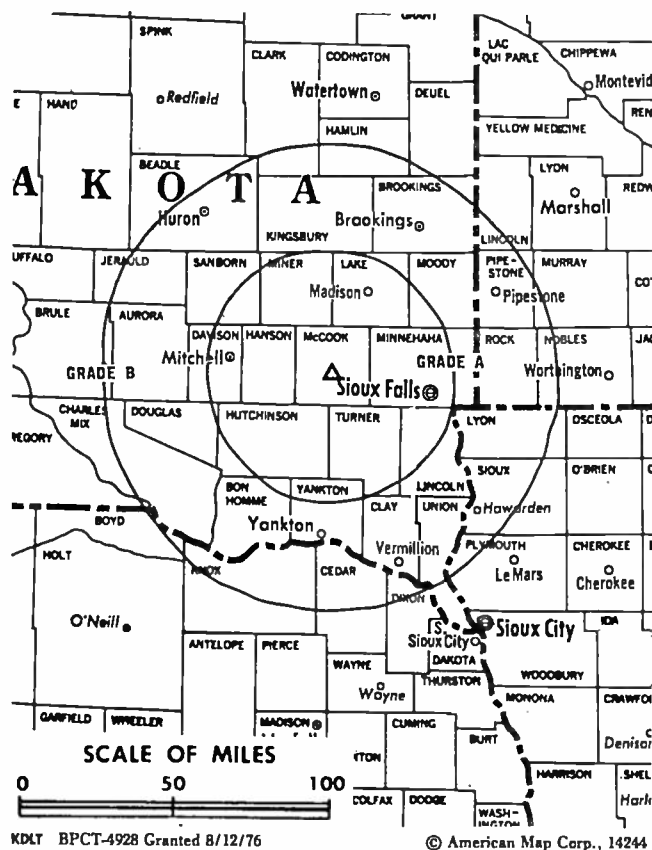
Personnel:

RAY MOSER, general manager.
KEN ULRICH, sales manager.
DON STURZENBECHER, chief engineer.

Rates: Not available.

Total Households: © MSI Consumer Market Data as of 1/1/86. TV Homes, TV% and Circulation © 1986 Arbitron. County coverage based on Arbitron study.

Net Weekly Circulation	State County	Total Households	TV Households	%
50% & Over	MINNESOTA			
	Lincoln	3,000	2,900	97
	Pipestone	4,200	4,100	98
	Rock	3,800	3,800	100
	NEBRASKA			
	Boyd	1,300	1,300	100
	SOUTH DAKOTA			
	Aurora	1,100	1,100	100
	Beadle	7,400	7,300	99
	Bon Homme	3,100	3,000	97
	Brookings	8,800	8,700	99
	Brown	14,500	14,400	99
	Charles Mix	3,300	3,200	97
	Codington	8,400	8,300	99
	Davison	7,400	7,200	97
	Deuel	1,900	1,900	100
	Douglas	1,400	1,400	100
	Edmunds	1,800	1,800	100
	Faulk	1,200	1,200	100
	Gregory	2,100	2,100	100
	Hamlin	1,900	1,900	100
Hand	1,800	1,800	100	
Hanson	1,100	1,100	100	
Hutchinson	3,400	3,300	97	
Jerauld	1,100	1,100	100	
Kingsbury	2,600	2,600	100	



KDLT BPCT-4928 Granted 8/12/76

© American Map Corp., 14244

Net Weekly Circulation	State County	Total Households	TV Households	%
50% & Over	Lake	4,100	4,100	100
	Lincoln	5,200	5,100	98
	Mc Cook	2,300	2,300	100
	Miner	1,400	1,400	100
	Minnehaha	46,400	46,100	99
	Moody	2,400	2,400	100
	Potter	1,300	1,300	100
	Sanborn	1,200	1,200	100
	Turner	3,500	3,500	100
	Yankton	7,100	7,000	99
Between 25-49%	IOWA			
	Lyon	4,700	4,600	98
	MINNESOTA			
	Murray	4,000	3,900	98
	NEBRASKA			
	Knox	4,100	4,000	98
	SOUTH DAKOTA			
	Brule	2,000	2,000	100
	Buffalo	400	400	100
	Clay	4,900	4,800	98
	Hughes	6,100	6,000	98
	Hyde	800	800	100
Spink	3,300	3,300	100	
Stanley	900	900	100	
Sully	700	700	100	
Between 5-24%	IOWA			
	Sioux	10,800	10,600	98
	MINNESOTA			
	Lyon	8,900	8,700	98
Nobles	7,800	7,700	99	
(Continued on page A-931)				
Station Totals		252,300	249,300	98
Net Weekly Circulation (1986)			145,100	
Average Daily Circulation (1986)			79,600	

South Dakota

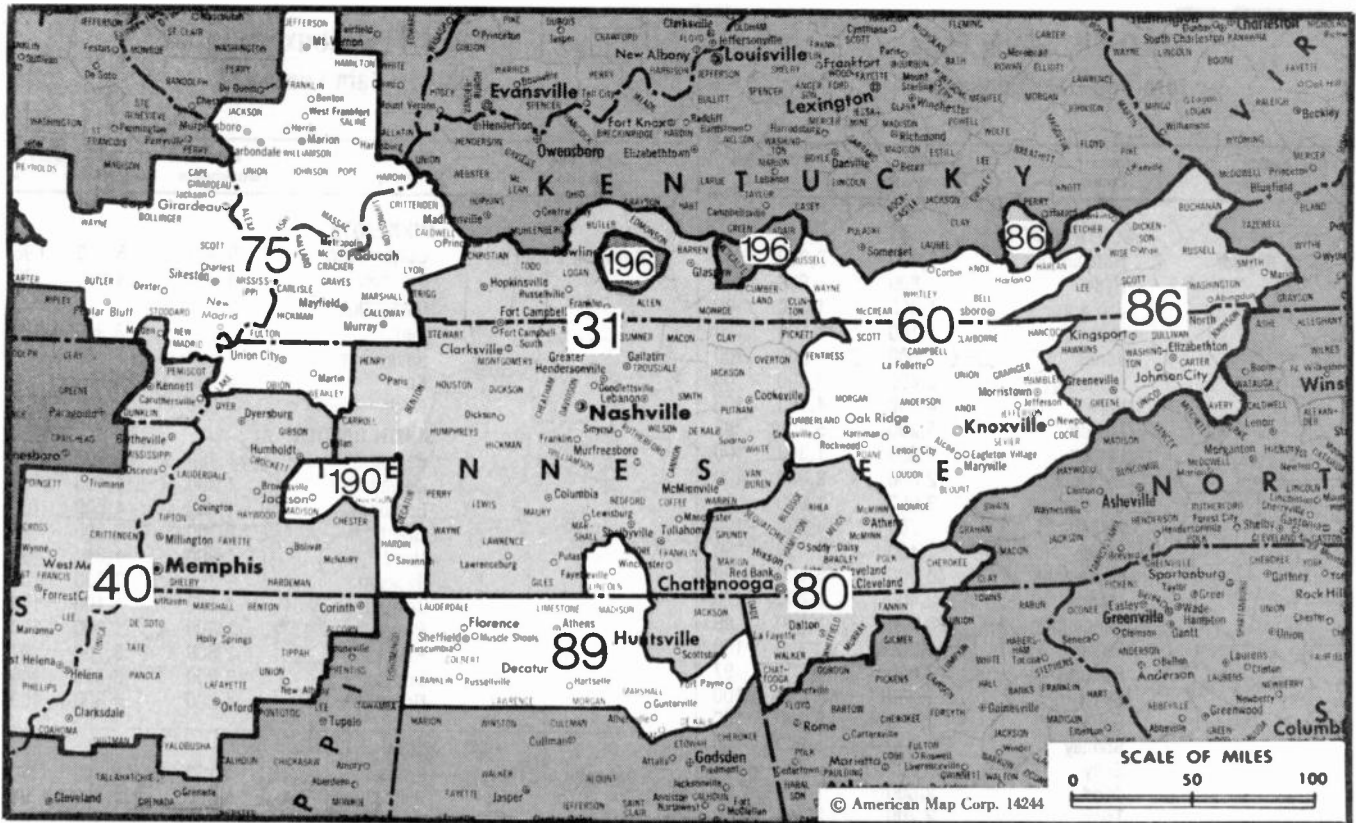
KELO-TV, Sioux Falls (Arbitron Data Continued)

Net Weekly Circulation	State County	Total Households	TV Households	%
50% & Over	SOUTH DAKOTA			
	Hutchinson	3,400	3,300	97
	Hyde	800	800	100
	Jackson	1,300	1,300	100
	Jerauld	1,100	1,100	100
	Jones	600	600	100
	Kingsbury	2,600	2,600	100
	Lake	4,100	4,100	100
	Lincoln	5,200	5,100	98
	Lyman	1,300	1,300	100
	Mc Cook	2,300	2,300	100
	Marshall	2,000	1,900	95
	Mellette	700	700	100
	Miner	1,400	1,400	100
	Minnehaha	46,400	46,100	99
	Moody	2,400	2,400	100
	Pennington	28,600	28,300	99
	Potter	1,300	1,300	100
	Roberts	3,800	3,700	97
	Sanborn	1,200	1,200	100
	Spink	3,300	3,300	100
	Stanley	900	900	100
	Sully	700	700	100
	Todd	2,000	1,900	95
	Tripp	2,700	2,700	100
	Turner	3,500	3,500	100
	Union	4,300	4,300	100
	Walworth	2,700	2,600	96
Yankton	7,100	7,000	99	
Between 25-49%	IOWA			
	Cherokee	6,200	6,100	98
	Plymouth	9,100	9,000	99
	MINNESOTA			
	Cottonwood	5,300	5,100	96
	Lac Qui Parle	3,800	3,700	97
	Traverse	1,800	1,800	100
	NEBRASKA			
	Brown	1,700	1,600	94
	Knox	4,100	4,000	98
Pierce	3,200	3,200	100	
SOUTH DAKOTA	Bennett	1,000	1,000	100
	Campbell	800	800	100
	Dewey	1,500	1,400	93
	Fall River	3,500	3,400	97
	Lawrence	7,600	7,500	99
	Mc Pherson	1,500	1,500	100
	Meade	7,600	7,500	99
	Between 5-24%	IOWA		
Buena Vista		8,100	8,000	99
Palo Alto		4,900	4,800	98
MINNESOTA				
Jackson		4,900	4,800	98
Redwood		6,700	6,500	97
Yellow Medicine		4,700	4,500	96
NORTH DAKOTA				
Sargent		2,000	2,000	100
NEBRASKA				
Antelope	3,200	3,100	97	
Boyd	1,300	1,300	100	
Dixon	2,600	2,600	100	
Thurston	2,400	2,400	100	
SOUTH DAKOTA				
Custer	2,700	2,600	96	
Ziebach	600	600	100	

KSFY-TV, Sioux Falls (Arbitron Data Continued)

Net Weekly Circulation	State County	Total Households	TV Households	%
Between 25-49%	MINNESOTA			
	Cottonwood	5,300	5,100	96
	Jackson	4,900	4,800	98
	NEBRASKA			
	Cedar	3,900	3,900	100
	Keya Paha	500	500	100
	Knox	4,100	4,000	98
	Rock	900	900	100
	SOUTH DAKOTA			
	Beadle	7,400	7,300	99
	Dewey	1,500	1,400	93
	Edmunds	1,800	1,800	100
	Grant	3,300	3,200	97
	Hand	1,800	1,800	100
	Jackson	1,300	1,300	100
	Jerauld	1,100	1,100	100
	Potter	1,300	1,300	100
	Roberts	3,800	3,700	97
Spink	3,300	3,300	100	
Union	4,300	4,300	100	
Between 5-24%	IOWA			
	Emmet	5,100	5,000	98
	Palo Alto	4,900	4,800	98
	NEBRASKA			
	Antelope	3,200	3,100	97
	Boyd	1,300	1,300	100
	Brown	1,700	1,600	94
	Cherry	2,600	2,600	98
	Thurston	2,400	2,400	100
	SOUTH DAKOTA			
Brown	14,500	14,400	99	
Campbell	800	800	100	
Clark	1,900	1,900	100	
Codington	8,400	8,300	99	
Corson	1,500	1,400	93	
Day	3,000	3,000	100	
Faulk	1,200	1,200	100	
Haakon	1,000	1,000	100	
Mc Pherson	1,500	1,500	100	
Marshall	2,000	1,900	95	
KDLT, Mitchell-Sioux Falls (Arbitron Data Continued)				
Net Weekly Circulation	State County	Total Households	TV Households	%
Between 25-49%	NEBRASKA			
	Antelope	3,200	3,100	97
	Brown	1,700	1,600	94
	Cedar	3,900	3,900	100
	Pierce	3,200	3,200	100
	SOUTH DAKOTA			
	Clark	1,900	1,900	100
	Day	3,000	3,000	100
	Grant	3,300	3,200	97
	Mc Pherson	1,500	1,500	100
Tripp	2,700	2,700	100	
Union	4,300	4,300	100	
Walworth	2,700	2,600	96	

Tennessee



Market	Arbitron ADI TV Households	Rank	Market Area Commercial TV Stations
Nashville, TN.....	665,100	31	WCAY-TV (30), WHTN (39), WKRN-TV (2), WSMV (4), WTVF (5), WZTV (17)
Memphis, TN.....	576,900	40	WHBQ-TV (13), WMC-TV (5), WMKW-TV (30), WPTY-TV (24), WREG-TV (3)
Knoxville, TN.....	418,200	60	WATE-TV (6), WBIR-TV (10), WINTV-TV (20), WKCH-TV (43), WTVK (26)
Paducah, KY-Cape Girardeau, MD-Harrisburg-Marion, IL.....	322,400	75	KBSI (23), KFVS-TV (12), KPDB-TV (15), WCEE (13), WPSD-TV (6), WSIL-TV (3), WTCT (27)
Chattanooga, TN.....	297,100	80	WDEF-TV (12), WDSI-TV (61), WRCB-TV (3), WTVC (9)
Bristol, VA-Kingsport-Johnson City, TN.....	277,100	86	WCYB-TV (5), WETO (39), WJHL-TV (11), WKPT-TV (19)
Huntsville-Decatur-Florence, AL.....	260,500	89	WAAY-TV (31), WAFF (48), WHNT-TV (19), WOWL-TV (15), WZDX (54)
Jackson, TN.....	45,000	190	WBBJ-TV (7), WJWT (16)
Bowling Green, KY.....	37,500	196	WBKD (13)

State Cross Reference List

Communities That Receive Programs of Stations That are Located Elsewhere

WCYB-TV, Bristol & Johnson City.....	See Bristol, VA
WJHL-TV, Bristol & Kingsport.....	See Johnson City, TN
WKPT-TV, Bristol.....	See Kingsport, TN
WKPT-TV, Johnson City.....	See Kingsport, TN
WHTN, Nashville.....	See Murfreesboro, TN

Tennessee Station Status as of October 1, 1986

	VHF	UHF	TOTAL
Commercial Television Stations	13	12	25
Educational Television Stations	4	2	6
			31

Tennessee—Chattanooga

WDEF-TV

Ch. 12

Network Service: CBS.

Licensee: Roy H. Park Broadcasting of Tennessee Inc., 3300 Broad St., Chattanooga, TN 37402.

Studio: Broadcast Center, 3300 Broad St., Chattanooga.

Telephone: 615-267-3392. TWX: 810-573-5207.

Technical Facilities: Channel No. 12 (204-210 MHz). Authorized power: 316-kw visual, 37.1-kw aural. Antenna: 1260-ft. above av. terrain, 641-ft. above ground, 2549-ft. above sea level.

Latitude 35° 08' 06"
Longitude 85° 19' 25"

Transmitter: Atop Signal Mtn.

Satellite Earth Stations: Scientific-Atlanta, 4.6-meter & 7-meter; United Products, 2.8-meter, 3-meter & 3.5-meter; RCA-meter 3.6 Ku-band; Scientific-Atlanta, Microdyne, Drake, Regency & M/A-Com receivers.

AM Affiliate: WDEF, 5-kw, 1370 kHz (CBS).

FM Affiliate: WDEF-FM, 100-kw, 92.3 MHz (No. 222), 900-ft.

News Service: AP, CBS, NIWS.

Ownership: Park Communications Inc. For ownership & other interests, see Group Ownership of TV Stations.

Began Operation: April 25, 1954. Sale to present owner by Carter M. Parham Group approved by FCC Feb. 28, 1964 (Television Digest, Vol. 4:7).

Represented (sales): Blair Television.

Represented (legal): McKenna, Wilkinson & Kittner.

Represented (engineering): A. D. Ring & Associates.

Personnel:

ROBERT G. LEE JR., vice president & general manager.

MICHAEL HOOD, general sales manager.

DORIS ELLIS, program director.

RAY WHITE, news director.

WILLIAM CHRISTMAN, chief engineer.

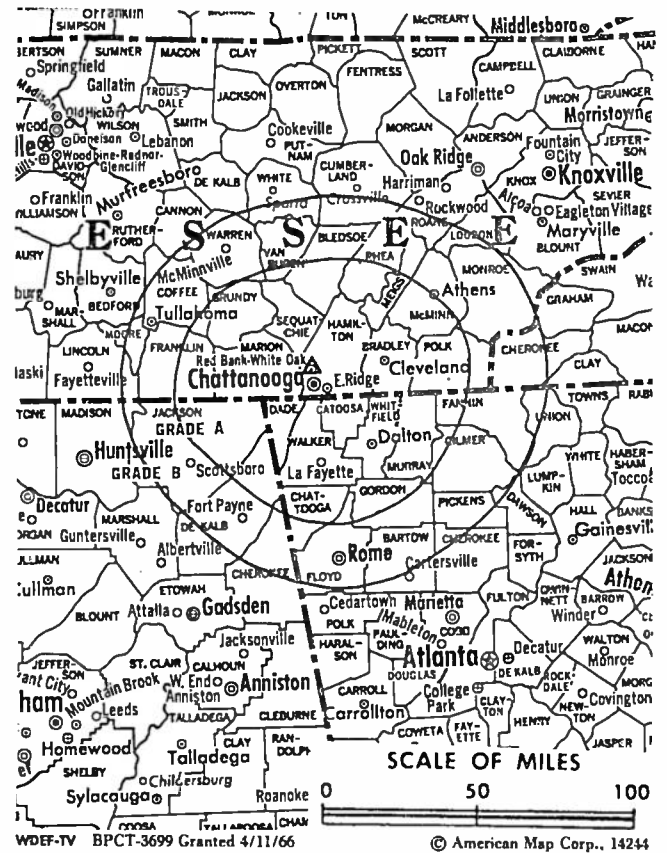
CHARLES WILKIE, business manager.

Highest 30 Sec. Rate (July 21, 1986): \$800.

NETWORK BASE HOURLY RATE: \$725.

Total Households: © MSA Consumer Market Data as of 1/1/86. TV Homes, TV% and Circulation © 1986 Arbitron. County coverage based on Arbitron study.

Net Weekly Circulation	State County	Total Households	TV Households	%
50% & Over	ALABAMA			
	Jackson	19,800	19,600	99
	GEORGIA			
	Catoosa	14,000	13,900	99
	Chattooga	7,700	7,600	99
	Dade	4,200	4,200	100
	Fannin	5,800	5,700	98
	Gordon	11,400	11,300	99
	Murray	7,900	7,800	99
	Walker	20,100	19,900	99
	Whitfield	24,200	24,000	99
	NORTH CAROLINA			
	Cherokee	7,600	7,400	97
	TENNESSEE			
	Bledsoe	3,300	3,200	97
	Bradley	25,500	25,300	99
	Grundy	4,800	4,700	98



Net Weekly Circulation	State County	Total Households	TV Households	%
50% & Over	Hamilton	108,700	108,100	99
	McMinn	15,500	15,400	99
	Marion	9,000	8,900	99
	Meigs	2,800	2,800	100
	Polk	4,800	4,700	98
	Rhea	9,200	9,100	99
Sequatchie	3,300	3,300	100	
Between 25-49%	ALABAMA			
	De Kalb	21,800	21,600	99
	GEORGIA			
Floyd	29,500	29,200	99	
Between 5-24%	TENNESSEE			
	Franklin	11,500	11,400	99
	Monroe	10,500	10,400	99
	GEORGIA			
Bartow	15,400	15,300	99	
Polk	11,700	11,600	99	
Union	4,000	3,900	97	
NORTH CAROLINA				
Clay	2,700	2,600	96	
Graham	2,500	2,400	96	
Swain	4,000	3,900	98	
TENNESSEE				
Cumberland	11,700	11,500	98	
Morgan	5,700	5,600	98	
Roane	18,400	18,200	99	
Scott	7,000	6,900	99	
Van Buren	1,500	1,500	100	
White	7,500	7,400	99	
Station Totals		475,000	470,300	99
Net Weekly Circulation (1986)			306,900	
Average Daily Circulation (1986)			173,900	

Tennessee—Chattanooga

WRCB-TV

Ch. 3

Network Service: NBC.

Licensee: Sarkes Tarzian Inc., 205 N. College Ave., Bloomington, IN 47402.

Studio: Executive Park, 900 Whitehall Rd., Chattanooga, TN 37405.

Telephone: 615-267-5412. TWX: 810-573-5240.

Technical Facilities: Channel No. 3 (60-66 MHz). Authorized power: 100-kw visual, 10-kw aural. Antenna: 1050-ft. above av. terrain, 251-ft. above ground, 2313-ft. above sea level.

Latitude 35° 09' 40"
Longitude 85° 18' 52"

Transmitter: Fairmont Rd., near Hwy. 8, near Chattanooga.

Satellite Earth Stations: 3-meter C-band; 3.7-meter Ku-band; Harris & M/A-Com receivers.

News Service: AP.

Ownership: Sarkes Tarzian Inc. For other interests, see Group Ownership of TV Stations.

Began Operation: May 6, 1956. Sale of 70% to WSTV Inc. by Ramon G. & Helen Patterson approved Nov. 25, 1959 by FCC (Television Digest, Vol. 15:43, 48). Follansbee Steel (interlocking ownership with WSTV Inc.) acquired 30% from H-R Television Inc. early in 1959 for undisclosed amount. For transfer of WSTV Inc. properties to United Printers & Publishers Inc. (name changed to Rust Craft Greeting Cards Inc.) and later sale to Ziff-Davis, see WTOV-TV, Steubenville, OH. Sale to present owner by Ziff-Davis Bcstg. Co. approved by FCC Sept. 29, 1982.

Represented (sales): Katz Television.

Represented (legal): Cohn & Marks.

Represented (engineering): Jules Cohen & Associates.

Personnel:

TOM TOLAR, president & general manager.
DOUG SHORT, general sales manager.
EDWIN G. ASLINGER, chief engineer.
LAWSON FOX, operations manager.
PATTI SMITH, promotion manager.
LEE MEREDITH, news director.

Highest 30 Sec. Rate (June 4, 1985): \$1400.

NETWORK BASE HOURLY RATE: \$1100.

Total Households: © MSI Consumer Market Data as of 1/1/86. TV Homes, TV% and Circulation © 1986 Arbitron. County coverage based on Arbitron study.

Net Weekly Circulation	State County	Total Households	TV Households	%
50% & Over	ALABAMA			
	Jackson	19,800	19,600	99
	GEORGIA			
	Catoosa	14,000	13,900	99
	Chattooga	7,700	7,600	99
	Dade	4,200	4,200	100
	Fannin	5,800	5,700	98
	Floyd	29,500	29,200	99
	Gordon	11,400	11,300	99
	Murray	7,900	7,800	99
	Walker	20,100	19,900	99
	Whitfield	24,200	24,000	99
	NORTH CAROLINA			
	Cherokee	7,600	7,400	97
	TENNESSEE			
	Bledsoe	3,300	3,200	97
	Bradley	25,500	25,300	99
Grundey	4,800	4,700	98	



WRCB-TV BPCT-850513KM Granted 7/23/85 © American Map Corp., No. 14244

Net Weekly Circulation	State County	Total Households	TV Households	%
50% & Over	Hamilton	108,700	108,100	99
	Mcminn	15,500	15,400	99
	Marion	9,000	8,900	99
	Meigs	2,800	2,800	100
	Monroe	10,500	10,400	99
	Polk	4,800	4,700	98
	Rhea	9,200	9,100	99
Sequatchie	3,300	3,300	100	
Between 25-49%	ALABAMA			
	De Kalb	21,800	21,600	99
	GEORGIA			
	Gilmer	4,300	4,200	98
	Union	4,000	3,900	97
TENNESSEE				
Cumberland	11,700	11,500	98	
Franklin	11,500	11,400	99	
Van Buren	1,500	1,500	100	
Between 5-24%	ALABAMA			
	Cherokee	7,000	6,900	99
	GEORGIA			
	Bartow	15,400	15,300	99
	Pickens	4,700	4,600	98
	Towns	2,400	2,400	100
	NORTH CAROLINA			
	Clay	2,700	2,600	96
	Graham	2,500	2,400	96
	Swain	4,000	3,900	98
TENNESSEE				
Morgan	5,700	5,600	98	
Roane	18,400	18,200	99	
Station Totals		467,200	462,500	99
Net Weekly Circulation (1986)			330,200	
Average Daily Circulation (1986)			208,400	

Tennessee—Chattanooga

WDSI-TV

Ch. 61

Network Service: None, independent.

Licensee: WDSI Ltd. Partnership, 2401 E. Main St., Chattanooga, TN 37404.

Studio: 2401 E. Main St., Chattanooga.

Telephone: 615-697-0661.

Technical Facilities: Channel No. 61 (752-758 MHz). Authorized power: 584-kw max. & 457-kw horizontal visual, 117-kw max. & 91.2-kw horizontal aural. Antenna: 980-ft. above av. terrain, 343-ft. above ground, 2313-ft. above sea level.

Latitude 35° 12' 34"
Longitude 85° 16' 39"

Holds CP for change to 2218-kw max. & 946-kw horizontal visual, 221.8-kw max. & 94.6-kw horizontal aural, 974-ft. above av. terrain, 340-ft. above ground, 2310-ft. above sea level.

Transmitter: Needleseye, Chattanooga.

Satellite Earth Stations: 2 in operation; Harris receivers.

Ownership: Michael F. Starr & Louis T. Donatelli, gen. partners, 47.5% each; Robert E. Long, ltd. partner, 3%; Howard McK. Tucker, ltd. partner, 2%. Starr & Long have interests in WHLY(FM), Leesburg, FL & WPLR(FM), New Haven, CT.

Began Operation: Jan. 24, 1972. Sale to present owners by Roy L. Hess, et al., approved by FCC Jan. 30, 1985. Previous sale by Col. Jay Sadow approved Jan. 18, 1983 (Television Digest, Vol. 22:39).

Represented (sales): Independent TV Sales.

Represented (legal): Fawer, Brian, Hardy & Zatzkis.

Represented (engineering): John Fergie & Associates.

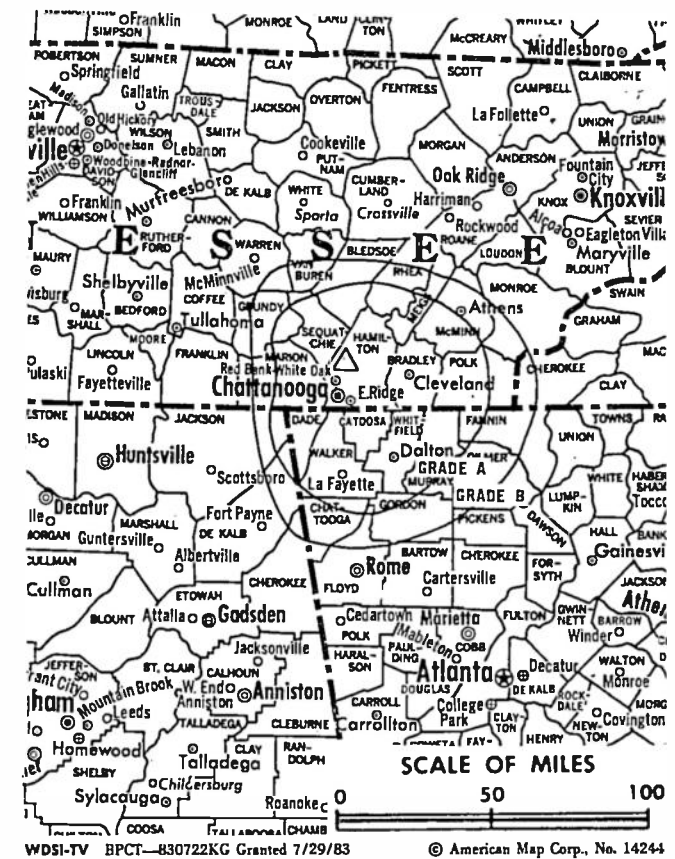
Personnel:

MICHAEL F. STARR, general manager.
KENNY CALDWELL, general sales manager.
DOUG DONATELLI, assistant general manager.
GARY FISHER, program/operations manager.
RICK JORDAN, chief engineer.
CAROLYN IVESTOR, office manager.
KIM HIXSON, promotion manager.

Highest 30 Sec. Rate (June 1, 1986): \$130.

Total Households: © MSI Consumer Market Data as of 1/1/86. TV Homes, TV% and Circulation © 1986 Arbitron. County coverage based on Arbitron study.

Net Weekly Circulation	State County	Total Households	TV Households	%
50% & Over	TENNESSEE			
	Hamilton	108,700	108,100	99
Between 25-49%	GEORGIA			
	Catoosa	14,000	13,900	99
	Walker	20,100	19,900	99
	Whitfield	24,200	24,000	99



Net Weekly Circulation	State County	Total Households	TV Households	%
Between 25-49%	TENNESSEE			
	Bledsoe	3,300	3,200	97
	Bradley	25,500	25,300	99
	Marion	9,000	8,900	99
	Rhea	9,200	9,100	99
	Sequatchie	3,300	3,300	100
Between 5-24%	ALABAMA			
	Jackson	19,800	19,600	99
	GEORGIA			
	Chattooga	7,700	7,600	99
	Dade	4,200	4,200	100
	Murray	7,900	7,800	99
	TENNESSEE			
	Knox	126,700	125,800	99
	Mcminn	15,500	15,400	99
	Meigs	2,800	2,800	100
	Morgan	5,700	5,600	98
	Polk	4,800	4,700	98
Station Totals		412,400	409,200	99
Net Weekly Circulation (1986)			116,900	
Average Daily Circulation (1986)			47,300	

Tennessee—Chattanooga

WTVC

Ch. 9

Network Service: ABC.

Licensee: Freedom-TV Sub Inc., Box 1150, Chattanooga, TN 37401.

Studio: Golden Gateway Shopping Center, 410 W. 6th St., Chattanooga, TN 37402.

Mailing Address: Box 1150, Chattanooga, TN 37401.

Telephone: 615-756-5500.

Technical Facilities: Channel No. 9 (186-192 MHz). Authorized power: 316-kw visual, 31.6-kw aural. Antenna: 1040-ft. above av. terrain, 278-ft. above ground, 2353-ft. above sea level.

Latitude 35° 09' 41"
Longitude 85° 19' 03"

Requests CP for change to 1732-ft. above av. terrain, 928-ft. above ground, 2989-ft. above sea level, lat. 35° 09' 37.8", long. 85° 19' 07.7", transmitter to William Howard Taft Hwy., 1.3-mi. NNW of intersection with Fairmont Rd., Signal Mountain. BPCT-851023KI.

Transmitter: Taft Hwy. & Anderson Pike, Signal Mtn., TN.

Satellite Earth Stations: 1 station-owned, 1 common carrier; Microdyne, 7-meter; Microdyne receivers.

News Services: AP, ABC.

Ownership: Freedom Newspapers. For other interests, see Group Ownership & Newspaper Ownership of TV Stations.

Began Operation: June 15, 1953 as WROM-TV, Rome, GA but quit air Dec. 5, 1957. Moved to Chattanooga and resumed operation Feb. 11, 1958 after transfer to Martin Theatres of Georgia Inc. by Dean Covington and associates was approved Oct. 30, 1957 (Television Digest, Vol. 13:40, 44). Sale of Martin Theatres to Fuqua Industries approved Feb. 7, 1969. Sale to Belo Bcstg. approved June 13, 1980. Sale to present owner approved Dec. 13, 1983 (Vol. 23:42).

Represented (sales): Petry Television Inc.

Represented (legal): Dow, Lohnes & Albertson.

Represented (engineering): Carl T. Jones Corp.

Personnel:

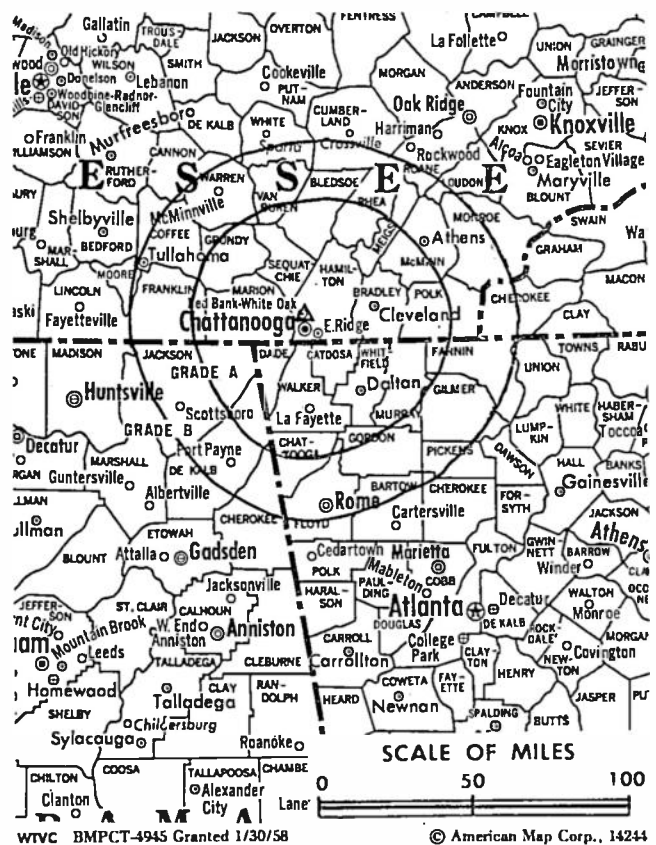
F. LEWIS ROBERTSON, general manager.
ED GROVES, general sales manager.
BILL WALLACE, news director.

Highest 30 Sec. Rate (Jan. 1, 1985): \$2000.

NETWORK BASE HOURLY RATE: \$725.

Total Households: © MSI Consumer Market Data as of 1/1/86. TV Homes, TV% and Circulation © 1986 Arbitron. County coverage based on Arbitron study.

Net Weekly Circulation	State County	Total Households	TV Households	%
50% & Over	ALABAMA			
	Jackson	19,800	19,600	99
	GEORGIA			
	Catoosa	14,000	13,900	99
	Chattooga	7,700	7,600	99
	Dade	4,200	4,200	100
	Fannin	5,800	5,700	98
	Gordon	11,400	11,300	99
	Murray	7,900	7,800	99
	Walker	20,100	19,900	99
	Whitfield	24,200	24,000	99
	NORTH CAROLINA			
	Cherokee	7,600	7,400	97
	TENNESSEE			
	Bledsoe	3,300	3,200	97



WTVC BMPCT-4945 Granted 1/30/58 © American Map Corp., 14244

Net Weekly Circulation	State County	Total Households	TV Households	%
50% & Over	Bradley	25,500	25,300	99
	Grundy	4,800	4,700	98
	Hamilton	108,700	108,100	99
	Mcminn	15,500	15,400	99
	Marion	9,000	8,900	99
	Meigs	2,800	2,800	100
	Polk	4,800	4,700	98
	Rhea	9,200	9,100	99
	Squatchie	3,300	3,300	100
Between 25-49%	ALABAMA			
	De Kalb	21,800	21,600	99
	GEORGIA			
	Floyd	29,500	29,200	99
TENNESSEE	Cumberland	11,700	11,500	98
	Franklin	11,500	11,400	99
	Monroe	10,500	10,400	99
	Between 5-24%	GEORGIA		
Bartow		15,400	15,300	99
Dawson		2,000	2,000	100
Gilmer		4,300	4,200	98
Polk		11,700	11,600	99
Union	4,000	3,900	97	
NORTH CAROLINA	Clay	2,700	2,600	96
	Graham	2,500	2,400	96
	TENNESSEE			
Morgan	5,700	5,600	98	
Roane	18,400	18,200	99	
Van Buren	1,500	1,500	100	
White	7,500	7,400	99	
Station Totals		470,300	465,700	99
Net Weekly Circulation (1986)			308,600	
Average Daily Circulation (1986)			187,300	

Tennessee—Crossville

WINT-TV

Ch. 20

Network Service: None, independent.

Licensee: WINT-TV Inc., Box 608, Crossville, TN 38555.

Technical Facilities: Channel No. 20 (506-512 MHz). Authorized power: 2820-kw max. & 2340-kw horizontal visual, 447-kw aural. Antenna: 2772-ft. above av. terrain, 1103-ft. above ground, 4403-ft. above sea level.

Latitude 36° 06' 34"
Longitude 84° 20' 13"

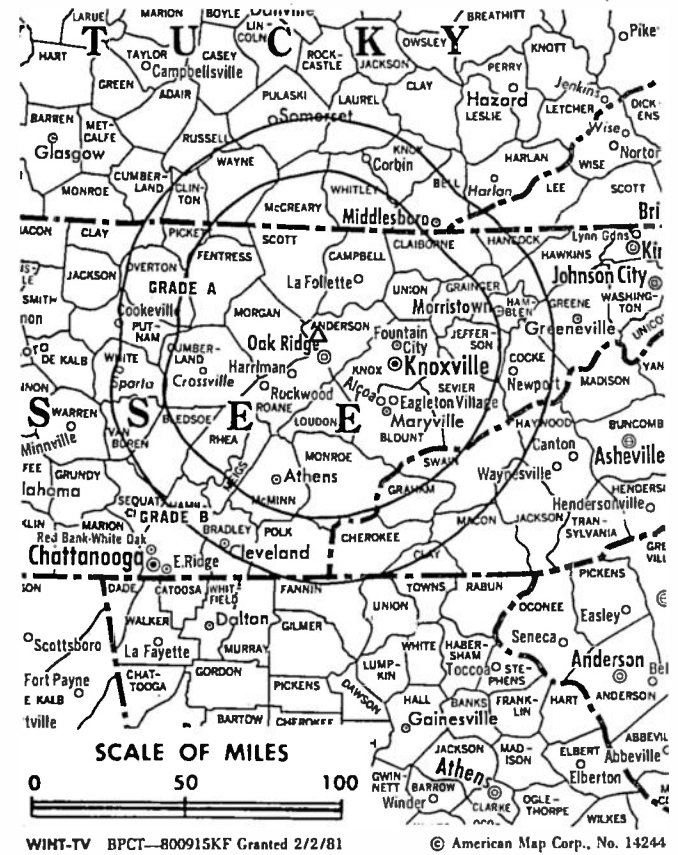
Transmitter: Buffalo Mtn., 2.2-mi. NE of Windrock.

Ownership: Helen L. Cunningham, pres., 51%; John A. Cunningham, v.p., 25%; Helen R. Cunningham, secy.-treas., 24%. John Cunningham owns CP for WQQB, Ch. 40, Bowling Green, KY.

Began Operation: Oct. 3, 1976, on Ch. 55; left air 1983. Sale to Larry D. Hudson, James C. Thompson & Cunningham by Calvin C. Smith & John A. Cunningham approved by FCC June 3, 1983. Previous sale by Edward M. Johnson approved Feb. 27, 1979.

Personnel:
HELEN L. CUNNINGHAM, president.

Arbitron Data: Not available.



Tennessee—Greenville

WETO

Ch. 39

Network Service: None, independent.

Licensee: East Tennessee's Own Inc., Box 1074, Greenville, TN 37744.

Studio: Industrial Rd., Greenville.

Telephone: 615-639-0181.

Technical Facilities: Channel No. 39 (620-626 MHz). Authorized power: 3000-kw max. visual, 300-kw max. aural. Antenna: 2628-ft. above av. terrain, 141-ft. above ground, 4981-ft. above sea level.

Latitude 36° 01' 24"
Longitude 82° 42' 56"

Transmitter: Camp Creek Bald, Bald Mtn.

Multichannel TV Sound: Stereo only.

Satellite Earth Stations: 3 in operation; Harris, M/A-Corn & Satellite Technology receivers.

News Service: CNN.

Ownership: Jay D. Austin, pres., 26.57%; Robert Lochte, secy.-treas. & Kate Lochte, 12.08% jointly; Henry & Roberta Lochte, 14.49% jointly; Tom N. Austin, 14.49%; Tom N. Austin Jr. & Jurgen Rademacher, 9.66% each; John H. Kilday III & Ben D. Russell, 4.83% each; James F. Easterly Jr., 2.42%; Jerald K. Jaynes, 0.97%.

Began Operation: Nov. 8, 1985.

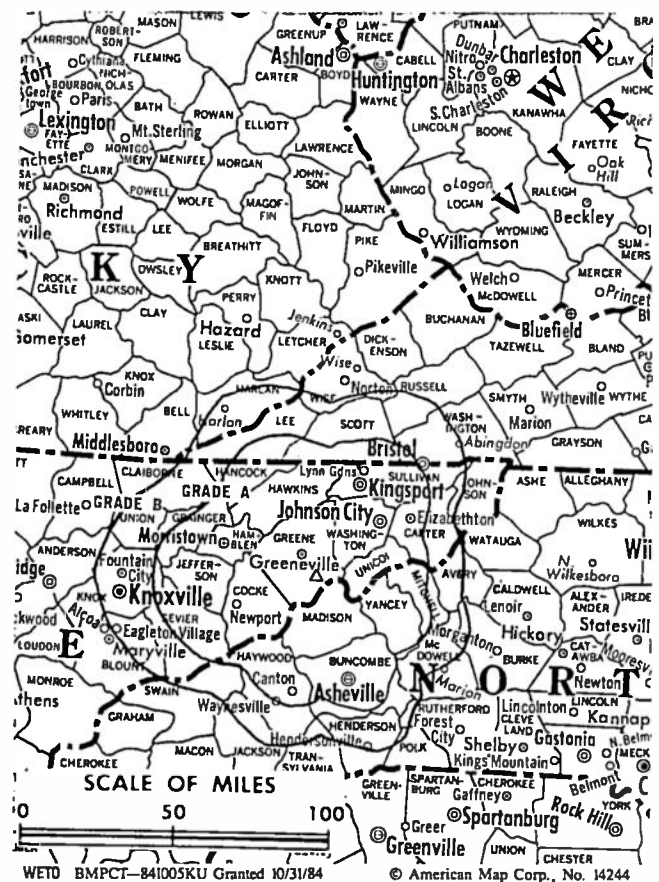
Personnel:

JAY AUSTIN, president & general manager.
BILL EMBREY, general sales manager.
BOB LOCHTE, program director.

Highest 30 Second Rate (Aug. 20, 1986): \$60.

Total Households: © MSI Consumer Market Data as of 1/1/86. TV Homes, TV% and Circulation © 1986 Arbitron. County coverage based on Arbitron study.

Net Weekly Circulation	State County	Total Households	TV Households	%
Between 5-24%	KENTUCKY			
	Harlan	14,600	14,400	99
	NORTH CAROLINA			
	Madison	6,100	5,900	97



Net Weekly Circulation	State County	Total Households	TV Households	%
Between 5-24%	TENNESSEE			
	Cocke	10,900	10,700	98
	Grainger	6,100	6,000	98
	Greene	20,300	20,100	99
	Hamblen	20,600	20,400	99
	Jefferson	11,900	11,800	99
	VIRGINIA			
	Washington	23,800	23,500	99
Station Totals		147,900	146,200	98
Net Weekly Circulation (1986)			17,800	
Average Daily Circulation (1986)			7,100	

Tennessee—Jackson

WBBJ-TV

Ch. 7

Network Service: ABC.

Licensee: Jackson Telecasters Inc., 346 Muse St., Box 2387, Jackson, TN 38301.

Studio: Television Hill.

Telephone: 901-424-4515.

Mailing Address: Box 2387, Jackson, TN 38301.

Technical Facilities: Channel No. 7 (174-180 MHz). Authorized power: 316-kw visual, 31.6-kw aural. Antenna: 1060-ft. above av. terrain, 1065-ft. above ground, 1545-ft. above sea level.

Latitude 35° 38' 15"
Longitude 88° 41' 32"

Transmitter: 6-mi. E of Jackson.

Satellite Earth Stations: 2 in operation; Harris receivers.

News Service: AP.

Ownership: Bahakel Communications Ltd., Cy N. Bahakel, 100%. For other interests, see Group Ownership of TV Stations.

Began Operation: March 6, 1955. Sale to present owner by Dixie Bcstg. (estate of Aaron B. Robinson, majority owner) approved Aug. 17, 1966 by FCC (Television Digest, Vol. 6:17, 34).

Represented (sales): Katz Television.

Personnel:

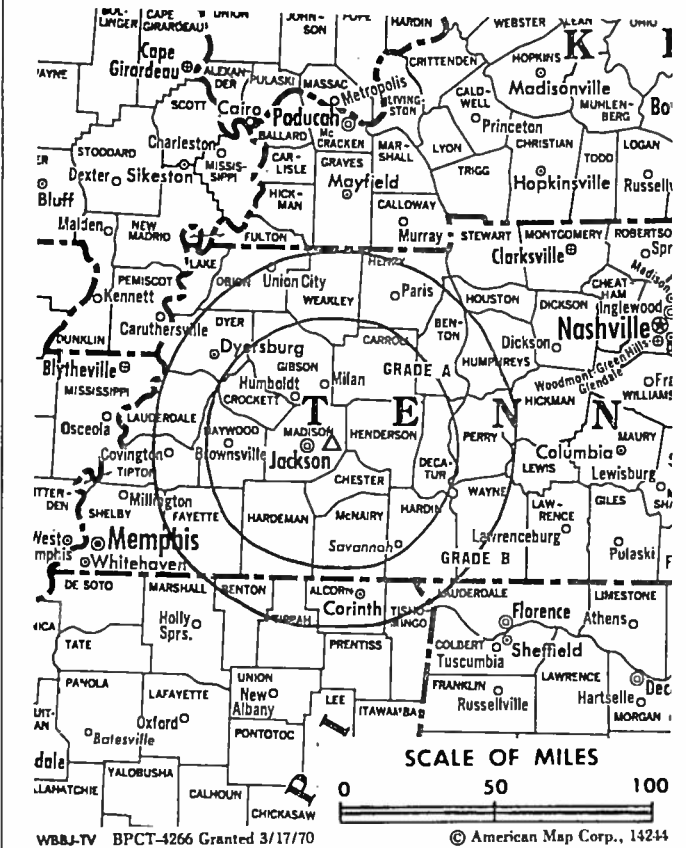
HAL EDWARDS, general manager.
BOYCE HOLT, sales manager.
GAIL MIDDLETON, program director.
ED WARD, director of engineering.
CATHY GOODRICH, traffic director.

Highest 30 Sec. Rate: \$570.

NETWORK BASE HOURLY RATE: \$450.

Total Households: © MSI Consumer Market Data as of 1/1/86. TV Homes, TV% and Circulation © 1986 Arbitron. County coverage based on Arbitron study.

Net Weekly Circulation	State County	Total Households	TV Households	%
50% & Over	MISSISSIPPI			
	Alcorn	13,200	13,000	98
	Tishomingo	7,300	7,200	99
	TENNESSEE			
	Carroll	10,400	10,300	99
	Chester	4,500	4,400	98
	Crockett	5,200	5,100	98
	Decatur	4,300	4,200	98
	Dyer	13,100	13,000	99
	Gibson	18,500	18,300	99
	Hardeman	7,900	7,800	99
	Hardin	8,500	8,300	98
	Haywood	6,600	6,500	98
	Henderson	8,400	8,300	99
	Lake	2,600	2,600	100
	Lauderdale	8,800	8,700	99
	Mc Nairy	9,000	8,900	99
	Madison	28,200	27,900	99
	Obion	12,500	12,400	99
	Perry	2,400	2,400	100



Net Weekly Circulation	State County	Total Households	TV Households	%
50% & Over	Weakley	12,000	11,900	99
Between 25-49%	KENTUCKY			
	Calloway	11,600	11,500	99
	Fulton	3,200	3,200	100
	Graves	13,300	13,200	99
	TENNESSEE			
	Benton	6,000	5,900	98
	Fayette	7,800	7,600	97
	Henry	11,500	11,300	98
	Wayne	5,100	5,000	98
Between 5-24%	ARKANSAS			
	Mississippi	19,300	19,000	98
	KENTUCKY			
	Hickman	2,200	2,200	100
	MISSOURI			
	Pemiscot	8,400	8,200	98
	MISSISSIPPI			
	Prentiss	9,000	8,900	99
	Tippah	6,900	6,800	99
	TENNESSEE			
	Houston	2,300	2,300	100
	Humphreys	6,100	6,100	100
	Tipton	11,500	11,400	99
Station Totals		307,600	303,800	98
Net Weekly Circulation (1986)			166,400	
Average Daily Circulation (1986)			92,000	

Tennessee—Jackson

WJWT

Ch. 16

Network Service: None, independent.

Licensee: Golden Circle Bcstg. Inc., 6815 Shallowford Rd., Chattanooga, TN 37421.

Studio: 364 N. Royal St., Jackson, TN 38301.

Telephone: 615-894-6060.

Technical Facilities: Channel No. 16 (482-488 MHz). Authorized power: 588-kw max. visual, 58.8-kw max. aural. Antenna: 572-ft. above av. terrain, 486-ft. above ground, 1006-ft. above sea level.

Latitude 35° 31' 33"
Longitude 88° 47' 10"

Transmitter: Norton Hill, Jackson.

Ownership: Lloyd Communications Group, 75%; CLW Communications Group Inc., 25%. LCG ownership: Ervin Palmquist, pres.; Jim Carlson, v.p., 20%; Andrew Palmquist, secy.-treas.; Lloyd American Corp., 80%. CLWCG ownership: AMG International, 100%. AMG ownership: Non-profit, non-stock corp. Spiros Zodiates, pres.; Otto A. Anderson, sr. exec. v.p.-asst. secy.; Bobby M. McFalls, exec. v.p.; Richard Mateyka, secy.; Jim Taylor, treas. For Lloyd Communications other interests, see Group Ownership of TV Stations.

Began Operation: April 18, 1985.

Represented (sales): Adam Young Inc.

Represented (legal): John Midlen.

Represented (engineering): B. Scott Baxter & Associates.

Personnel:

BUD BORCHERT, general manager.
BILL KING, sales manager.

Highest 30 Sec. Rate: \$100.

Total Households: © MSI Consumer Market Data as of 1/1/86. TV Homes, TV% and Circulation © 1986 Arbitron. County coverage based on Arbitron study.

Net Weekly Circulation	State County	Total Households	TV Households	%
	TENNESSEE			
Between 25-49%	Chester	4,500	4,400	98



Net Weekly Circulation	State County	Total Households	TV Households	%
Between 25-49%	Madison	28,200	27,900	99
	TENNESSEE			
Between 5-24%	Crockett	5,200	5,100	98
	Gibson	18,500	18,300	99
	Hardeman	7,900	7,800	99
	Hardin	8,500	8,300	98
	Henderson	8,400	8,300	99
	Mc Nairy	9,000	8,900	99
	Weakley	12,000	11,900	99
Station Totals		102,200	100,900	98
Net Weekly Circulation (1986)				21,500
Average Daily Circulation (1986)				8,100

Tennessee—Johnson City-Bristol-Kingsport

WJHL-TV

Ch. 11

Network Service: CBS.

Licensee: Roy H. Park Bcstg. of Tri-Cities Inc., Box 1130, 338 E. Main St., Johnson City, TN 37601.

Studio: 338 E. Main St., Johnson City, TN 37601.

Mailing Address: Box 1130, Johnson City, TN 37605-1130.

Telephone: 615-926-2151. TWX: 810-575-8551.

Technical Facilities: Channel No. 11 (198-204 MHz). Authorized power: 245-kw max. visual, 30-kw max. aural. Antenna: 2320-ft. above av. terrain, 228-ft. above ground, 4398-ft. above sea level.

Latitude 36° 25' 55"
Longitude 82° 08' 15"

Transmitter: Holston Mtn.

Satellite Earth Stations: 5 in operation.

News Services: AP, CBS.

Ownership: Park Communications Inc. For other interests, see Group Ownership of TV Stations.

Began Operation: Oct. 26, 1953. Sale to present owner by W. H. Lancaster Sr. & Jr. was approved June 8, 1964 by FCC (Television Digest, Vol. 4:11, 24).

Represented (sales): Blair Television.

Represented (legal): McKenna, Wilkinson & Kittner.

Represented (engineering): A. D. Ring & Associates.

Personnel:

W. H. LANCASTER JR., exec. vice president & general manager.

JACK D. DEMPSEY, general sales manager.

ALFRED GREGORY, program director & film buyer.

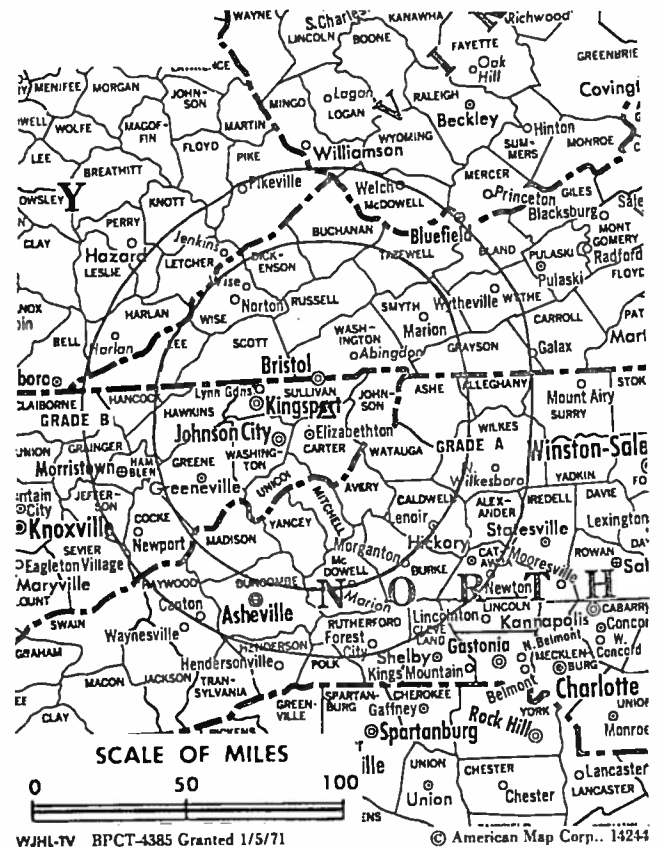
CARL DICKENSON, chief engineer.

Highest 30 Sec. Rate (Sept. 15, 1985): \$900.

NETWORK BASE HOURLY RATE: \$935.

Total Households: © MSI Consumer Market Data as of 1/1/86. TV Homes, TV% and Circulation © 1986 Arbitron. County coverage based on Arbitron study.

Net Weekly Circulation	State County	Total Households	TV Households	%
50% & Over	TENNESSEE			
	Carter	19,300	19,100	99
	Greene	20,300	20,100	99
	Hancock	2,300	2,300	100
	Hawkins	16,500	16,300	99
	Johnson	5,200	5,100	98
	Sullivan	56,200	55,900	99
	Unicoi	6,100	6,000	98
	Washington	33,600	33,400	99
	VIRGINIA			
	Buchanan	12,400	12,100	98
	Dickenson	7,000	6,900	99
	Lee	9,500	9,300	98
	Russell	11,900	11,700	98
Scott	8,500	8,300	98	
Smyth	11,700	11,600	99	
Washington	23,800	23,500	99	
Wise	17,200	16,900	98	
Between 25-49%	KENTUCKY			
	Harlan	14,600	14,400	99
	Letcher	11,200	11,000	98
	Pike	30,100	29,700	99



Net Weekly Circulation	State County	Total Households	TV Households	%	
Between 25-49%	NORTH CAROLINA				
	Ashe	8,900	8,700	98	
	Avery	5,200	5,100	98	
	Watauga	12,200	12,000	98	
	TENNESSEE				
	Hamblen	20,600	20,400	99	
	VIRGINIA				
	Tazewell	18,200	18,000	99	
	Between 5-24%	KENTUCKY			
		Bell	12,100	11,900	98
Floyd		18,200	18,000	99	
Knott		6,100	5,900	97	
Leslie		5,100	4,900	96	
Perry		11,800	11,500	97	
NORTH CAROLINA					
Madison		6,100	5,900	97	
Mitchell		5,200	5,100	98	
Yancey		5,700	5,500	96	
TENNESSEE					
Claiborne		9,200	9,000	98	
Cocke		10,900	10,700	98	
Grainger		6,100	6,000	98	
Jefferson		11,900	11,800	99	
VIRGINIA					
Bland		2,200	2,100	95	
Wythe		9,400	9,200	98	
WEST VIRGINIA					
Wyoming	12,100	11,900	98		
Station Totals		514,600	507,200	98	
Net Weekly Circulation (1986)			278,700		
Average Daily Circulation (1986)			169,400		

Tennessee—Kingsport-Johnson City-Bristol

WKPT-TV

Ch. 19

Network Service: ABC.

Licensee: Holston Valley Broadcasting Corp., Box WKPT, Kingsport, TN 37662.

Studio: 222 Commerce St., Kingsport, TN 37660.

Telephone: 615-246-9578. TWX: 810-574-5180.

Technical Facilities: Channel No. 19 (500-506 MHz). Authorized power: 1255-kw max. & 447-kw horizontal visual, 251-kw max. & 89.1-kw horizontal aural. Antenna: 2320-ft. above av. terrain, 225-ft. above ground, 4398-ft. above sea level.

Latitude 36° 25' 54"
Longitude 82° 08' 15"

Transmitter: Holston Mtn., Cherokee National Forest.

Multichannel TV Sound: Stereo & separate audio program.

Satellite Earth Stations: Antennas for Communications, 5-meter & 3-meter; 3-meter Ku-band; Microdyne, Scientific-Atlanta, Avcom & M/A-Corn receivers.

News Services: AP, ABC, ESPN, Potomac News Service.

Ownership: Home News Co. For other interests, see Group Ownership of TV Stations.

Began Operation: Aug. 20, 1969.

Represented (sales): Seltel Inc.

Represented (legal): Cordon & Kelly.

Represented (engineering): Jules Cohen & Associates.

Personnel:

GEORGE E. DeVAULT JR., president & general manager.
RAY WALKER, vice president, station & general sales manager.
JACK JETER, sales manager.
HAROLD T. DOUGHERTY, vice president, engineering.
BETTE BYRD, controller.
STEVE LYONS, production director.
FRED FALIN, program director.

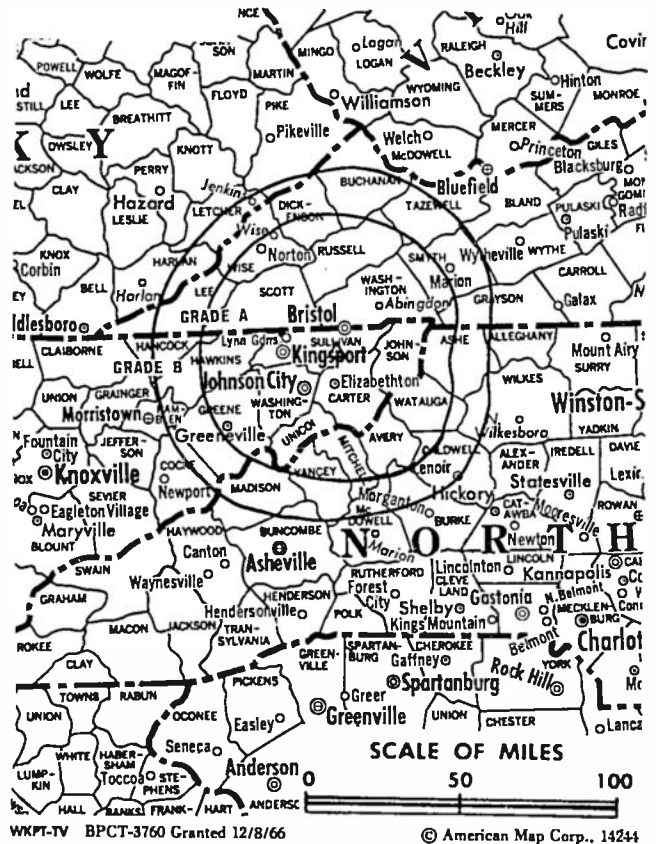
Highest One Hour Rate: \$4000.

Highest 30 Sec. Rate: \$500.

NETWORK BASE HOURLY RATE: \$325.

Total Households: © MSI Consumer Market Data as of 1/1/86. TV Homes, TV% and Circulation © 1986 Arbitron. County coverage based on Arbitron study.

Net Weekly Circulation	State County	Total Households	TV Households	%
50% & Over	KENTUCKY			
	Letcher	11,200	11,000	98
	TENNESSEE			
	Carter	19,300	19,100	99
	Sullivan	56,200	55,900	99
	Unicoi	6,100	6,000	98
	Washington	33,600	33,400	99
	VIRGINIA			
	Russell	11,900	11,700	98
	Scott	8,500	8,300	98
Smyth	11,700	11,600	99	
Washington	23,800	23,500	99	
Wise	17,200	16,900	98	
Between 25-49%	KENTUCKY			
	Harlan	14,600	14,400	99



Net Weekly Circulation	State County	Total Households	TV Households	%
Between 25-49%	NORTH CAROLINA			
	Avery	5,200	5,100	98
	TENNESSEE			
	Greene	20,300	20,100	99
	Hawkins	16,500	16,300	99
	Johnson	5,200	5,100	98
	VIRGINIA			
	Buchanan	12,400	12,100	98
	Dickenson	7,000	6,900	99
	Wythe	9,400	9,200	98
Between 5-24%	KENTUCKY			
	Bell	12,100	11,900	98
	Knott	6,100	5,900	97
	Leslie	5,100	4,900	96
	Perry	11,800	11,500	97
	Pike	30,100	29,700	99
	NORTH CAROLINA			
	Watauga	12,200	12,000	98
	TENNESSEE			
	Claiborne	9,200	9,000	98
	Cocke	10,900	10,700	98
	Grainger	6,100	6,000	98
	Hamblen	20,600	20,400	99
Hancock	2,300	2,300	100	
VIRGINIA				
Lee	9,500	9,300	98	
Tazewell	18,200	18,000	99	
Station Totals		444,300	438,200	98
Net Weekly Circulation (1986)				191,800
Average Daily Circulation (1986)				87,000

Tennessee—Knoxville

WATE-TV

Ch. 6

Network Service: ABC.

Licensee: Nationwide Communications Inc., 1306 Broadway NE, Knoxville, TN 37917.

Studio: 1306 Broadway NE, Knoxville, TN 37917.

Telephone: 615-637-9666. TWX: 810-583-0114.

Technical Facilities: Channel No. 6 (82-88 MHz). Authorized power: 100-kw visual, 10-kw aural. Antenna: 1490-ft. above av. terrain, 1153-ft. above ground, 2549-ft. above sea level.

Latitude 36° 00' 13"
Longitude 83° 56' 35"

Transmitter: Sharp's Ridge Memorial Park Rd.

Multichannel TV Sound: Stereo only.

Satellite Earth Stations: Comtech, 5-meter; Andrew, 7.2-meter & 4.5-meter; AFC, 3.7-meter Ku-band; Pinzone, Scientific-Atlanta, AvanteK & M/A-Com receivers.

News Service: AP.

Ownership: A subsidiary of Nationwide Mutual Insurance Co. Clark Pollock, pres. For other interests, see Nationwide under Group Ownership of TV Stations.

Began Operation: Oct. 1, 1953. Sale to present owner by Paul Mountcastle and associates approved April 8, 1965 by FCC (Television Digest, Vol. 5:9, 15).

Represented (sales): Blair Television.

Represented (legal): Fletcher, Heald & Hildreth.

Represented (engineering): Cohen & Dippell.

Personnel:

JIM MIKELS, general manager.
BOB WILLIAMS, chief engineer.
JAMES ABBOTT, station manager.
STEVE SLACK, general sales manager.
TIMOTHY FRAME, national sales manager.
BOB KING, production director.
DAVID SMITH, news director.

Highest 30 Sec. Rate (July 23, 1986): \$2000.

NETWORK BASE HOURLY RATE: \$1600.

Total Households: © MSI Consumer Market Data as of 1/1/86. TV Homes, TV% and Circulation © 1986 Arbitron. County coverage based on Arbitron study.

Net Weekly Circulation	State County	Total Households	TV Households	%
50% & Over	KENTUCKY			
	Bell	12,100	11,900	98
	Harlan	14,600	14,400	99
	Knox	11,000	10,800	98
	Mc Creary	5,500	5,400	98
	Whitley	13,400	13,200	99
	TENNESSEE			
	Anderson	26,400	26,200	99
	Blount	30,700	30,500	99
	Campbell	13,300	13,100	98
	Claiborne	9,200	9,000	98
	Cocke	10,900	10,700	98
	Cumberland	11,700	11,500	98
	Fentress	5,500	5,400	98
	Grainger	6,100	6,000	98
	Hamblen	20,600	20,400	99
	Hancock	2,300	2,300	100
	H Jefferson	11,900	11,800	99
	Knox	126,700	125,800	99
	Loudon	11,200	11,100	99
Mcminn	15,500	15,400	99	
Monroe	10,500	10,400	99	
Morgan	5,700	5,600	98	
Roane	18,400	18,200	99	
Scott	7,000	6,900	99	



Net Weekly Circulation	State County	Total Households	TV Households	%
50% & Over	Sevier	17,600	17,400	99
	Union	4,700	4,600	98
Between 25-49%	KENTUCKY			
	Leslie	5,100	4,900	96
	Wayne	6,500	6,300	97
	TENNESSEE			
	Bledsoe	3,300	3,200	97
Greene	20,300	20,100	99	
Hawkins	16,500	16,300	99	
Between 5-24%	VIRGINIA			
	Lee	9,500	9,300	98
	GEORGIA			
Between 5-24%	Fannin	5,800	5,700	98
	White	4,100	4,000	98
Between 5-24%	KENTUCKY			
	Clay	7,600	7,400	97
	Clinton	3,500	3,400	97
	Laurel	14,900	14,600	98
	Pulaski	18,400	18,000	98
	Russell	5,800	5,700	98
	NORTH CAROLINA			
	Clay	2,700	2,600	96
	Graham	2,500	2,400	96
	Jackson	9,300	9,100	98
Madison	6,100	5,900	97	
Yancey	5,700	5,500	96	
Between 5-24%	TENNESSEE			
	Meigs	2,800	2,800	100
	Polk	4,800	4,700	98
	Rhea	9,200	9,100	99
	Sullivan	56,200	55,900	99
	Unicoi	6,100	6,000	98
	Station Totals		649,200	640,900
Net Weekly Circulation (1986)				409,800
Average Daily Circulation (1986)				247,000

Tennessee—Knoxville

WBIR-TV

Ch. 10

Network Service: CBS.

Licensee: Multimedia WBIR Inc., Box 2760, Greenville, SC 29602.

Studio: 1513 Hutchinson Ave., Knoxville, TN 37917.

Telephone: 615-637-1010. TWX: 810-583-0172.

Technical Facilities: Channel No. 10 (192-198 MHz). Authorized power: 316-kw visual, 35.5-kw aural. Antenna: 1790-ft. above av. terrain, 1504-ft. above ground, 2849-ft. above sea level.

Latitude 36° 00' 19"
Longitude 83° 56' 23"

Transmitter: Memorial Park Rd., Sharp's Ridge, Knoxville.

Satellite Earth Station: Harris, 3-meter; Anixter-Mark, 5-meter; RCA Americom, 3.6-meter Ku-band; Scientific-Atlanta, 4.6-meter & 7-meter; Harris, M/A-Com & Scientific-Atlanta receivers.

News Services: AP, CBS, CNN, NIWS.

Ownership: Multimedia Inc. For other interests, see Group Ownership of TV Stations.

Began Operation: Aug. 12, 1956. Transfer to Multimedia Inc. by Southeastern Bcstg. Corp. approved Sept. 22, 1967 by FCC. Previous sale to WMRC Inc. by Taft Bcstg. Co. approved Nov. 16, 1960 (Television Digest, Vol. 16:39, 47). Sale of 70% by Gilmore N. Nunn, Mr. & Mrs. Robert L. Ashe & John P. Hart to Taft Bcstg. Co., which previously had held other 30%, was approved Oct. 29, 1959 (Vol. 15:41, 44).

Represented (sales): Katz Television.

Represented (legal): Dow, Lohnes & Albertson.

Represented (engineering): Jules Cohen & Associates.

Personnel:

JAMES M. HART, vice president & general manager.

STEVE DEAN, creative services director.

ROBERT E. HORTON, chief engineer.

BOB W. FRANKLIN, news director.

Highest 30 Sec. Rate: \$1500.

NETWORK BASE HOURLY RATE: \$1225.

Total Households: © MSI Consumer Market Data as of 1/1/86. TV Homes, TV% and Circulation © 1986 Arbitron. County coverage based on Arbitron study.

Net Weekly Circulation	State County	Total Households	TV Households	%
50% & Over	KENTUCKY			
	Bell	12,100	11,900	98
	Harlan	14,600	14,400	99
	Knox	11,000	10,800	98
	Laurel	14,900	14,600	98
	Mc Creary	5,500	5,400	98
	Pulaski	18,400	18,000	98
	Russell	5,800	5,700	98
	Wayne	6,500	6,300	97
	Whitley	13,400	13,200	99
	NORTH CAROLINA			
	Graham	2,500	2,400	96
	TENNESSEE			
	Anderson	26,400	26,200	99
	Blount	30,700	30,500	99
Campbell	13,300	13,100	98	
Claiborne	9,200	9,000	98	
Cocke	10,900	10,700	98	
Cumberland	11,700	11,500	98	
Grainger	6,100	6,000	98	
Greene	20,300	20,100	99	
Hamblen	20,600	20,400	99	
Hancock	2,300	2,300	100	
Jefferson	11,900	11,800	99	
Knox	126,700	125,800	99	
Loudon	11,200	11,100	99	
Mcminn	15,500	15,400	99	
Monroe	10,500	10,400	99	
Morgan	5,700	5,600	98	



WBIR-TV BPCT-781006KH Granted 3/14/79 © American Map Corp., 14244

Net Weekly Circulation	State County	Total Households	TV Households	%
50% & Over	Roane	18,400	18,200	99
	Scott	7,000	6,900	99
	Sevier	17,600	17,400	99
	Union	4,700	4,600	98
VIRGINIA	Lee	9,500	9,300	98
	GEORGIA			
Between 25-49%	Fannin	5,800	5,700	98
	KENTUCKY			
	Clay	7,600	7,400	97
TENNESSEE	Fentress	5,500	5,400	98
	Hawkins	16,500	16,300	99
	Meigs	2,800	2,800	100
	VIRGINIA			
Wise	17,200	16,900	98	
Between 5-24%	GEORGIA			
	Towns	2,400	2,400	100
	KENTUCKY			
Clinton	3,500	3,400	97	
Jackson	4,200	4,100	98	
Leslie	5,100	4,900	96	
Letcher	11,200	11,000	98	
NORTH CAROLINA				
Cherokee	7,600	7,400	97	
Clay	2,700	2,600	96	
Jackson	9,300	9,100	98	
Madison	6,100	5,900	97	
Swain	4,000	3,900	98	
(Continued on page A-958)				
Station Totals		719,600	710,500	98
Net Weekly Circulation (1986)			450,800	
Average Daily Circulation (1986)			300,300	

Tennessee—Knoxville

WKCH-TV

Ch. 43

Network Service: None, independent.

Licensee: Knoxville Television Ltd., 7401 Kingston Pike, Knoxville, TN 37919.

Studio: 109 E. Churchwell, Knoxville, TN 37917.

Mailing Address: Box 3809, Knoxville, TN 37927.

Telephone: 615-971-4343.

Technical Facilities: Channel No. 43 (644-650 MHz). Authorized power: 2210-kw max. visual, 221-kw max. aural. Antenna: 1150-ft. above av. terrain, 1079-ft. above ground, 2179-ft. above sea level.

Latitude 35° 59' 20"
Longitude 83° 57' 45"

Transmitter: Sharp's Ridge, Knoxville.

Satellite Earth Stations: 2 in operation; Harris & Scientific-Atlanta receivers.

News Services: CNN, AP.

Ownership: Media Central Inc., see Group Ownership of TV Stations.

Began Operation: Dec. 31, 1983. Sale to present owner by H. Bernard Dixon, et al., approved by FCC Oct. 1, 1985.

Represented (sales): Independent TV Sales.

Represented (legal): Seymour M. Chase, P.C.

Represented (engineering): A. D. Ring & Associates.

Personnel:

ART LANHAM, general manager.
GLENN MINCER, general sales manager.
SUSAN NEWMAN, national sales manager.
JANET PRICE, promotion manager.
LAMAR GILBERT, chief engineer.

Highest One Hour Rate: \$4000.

Highest 30 Sec. Rate (Aug. 11, 1985): \$300.

Total Households: © MSI Consumer Market Data as of 1/1/86. TV Homes, TV% and Circulation © 1986 Arbitron. County coverage based on Arbitron study.

Net Weekly Circulation	State County	Total Households	TV Households	%
50% & Over	TENNESSEE Knox	126,700	125,800	99
Between 25-49%	TENNESSEE Anderson	26,400	26,200	99
	Blount	30,700	30,500	99
	Campbell	13,300	13,100	98
	Claiborne	9,200	9,000	98
	Grainger	6,100	6,000	98
	Hamblen	20,600	20,400	99



Net Weekly Circulation	State County	Total Households	TV Households	%
Between 25-49%	Jefferson	11,900	11,800	99
	Loudon	11,200	11,100	99
	Monroe	10,500	10,400	99
	Morgan	5,700	5,600	98
	Roane	18,400	18,200	99
	Scott	7,000	6,900	99
	Sevier	17,600	17,400	99
	Union	4,700	4,600	98
Between 5-24%	KENTUCKY			
	Bell	12,100	11,900	98
	Harlan	14,600	14,400	99
	Mc Creary	5,500	5,400	98
	TENNESSEE			
	Mcminn	15,500	15,400	99
	Meigs	2,800	2,800	100
Station Totals		370,500	366,900	99
Net Weekly Circulation (1986)			145,400	
Average Daily Circulation (1986)			63,600	

Tennessee—Knoxville

WTVK

Ch. 26

Network Service: NBC.

Licensee: South Central Communications Corp., Box 1388, Knoxville, TN 37901.

Studio: Sharp's Ridge Memorial Park Rd., Knoxville, TN 37901.

Mailing Address: Box 1388, Knoxville, TN 37901.

Telephone: 615-687-2312.

Technical Facilities: Channel No. 26 (542-548 MHz). Authorized power: 5000-kw max. & 1620-kw horizontal visual, 324-kw horizontal aural. Antenna: 1270-ft. above av. terrain, 1061-ft. above ground, 2319-ft. above sea level.

Latitude 36° 00' 36"
Longitude 83° 55' 57"

Note: Review Board Decision March 13, 1986 granted CP for change to Channel No. 8 (180-186 MHz). 316-kw visual, 44.8-kw aural. Antenna: 1272-ft. above av. terrain, 1034-ft. above ground, 2292-ft. above sea level. Latitude 36° 00' 35.9". Longitude 83° 55' 56.5". Transmitter: 0.2-mi. NE of Sharp's Ridge Memorial Park Rd., Knoxville.

Transmitter: Sharp's Ridge Memorial Park Rd.

Satellite Earth Stations: 3 in operation; Standard Communications receivers.

FM Affiliate: WEZK, 100-kw, 97.5 MHz (No. 248), 1140-ft.

News Services: AP, NBC.

Ownership: John D. Engelbrecht, pres., 74.8%; Bettie A. Engelbrecht, secy., 24.7%; Leighman D. Groves, treas., 0.5%. South Central also operates WROZ (AM), Evansville, IN; owns WEZK(FM), Knoxville, TN; WZEZ(FM), Nashville, TN.

Began Operation: Oct. 1, 1953. Sale to present owners approved by FCC July 28, 1954 (Television Digest, Vol. 10:23, 31).

Represented (sales): Petry Television Inc.

Represented (legal): Bryan, Cave, McPheeters & McRoberts.

Represented (engineering): Smith & Powstenko.

Personnel:

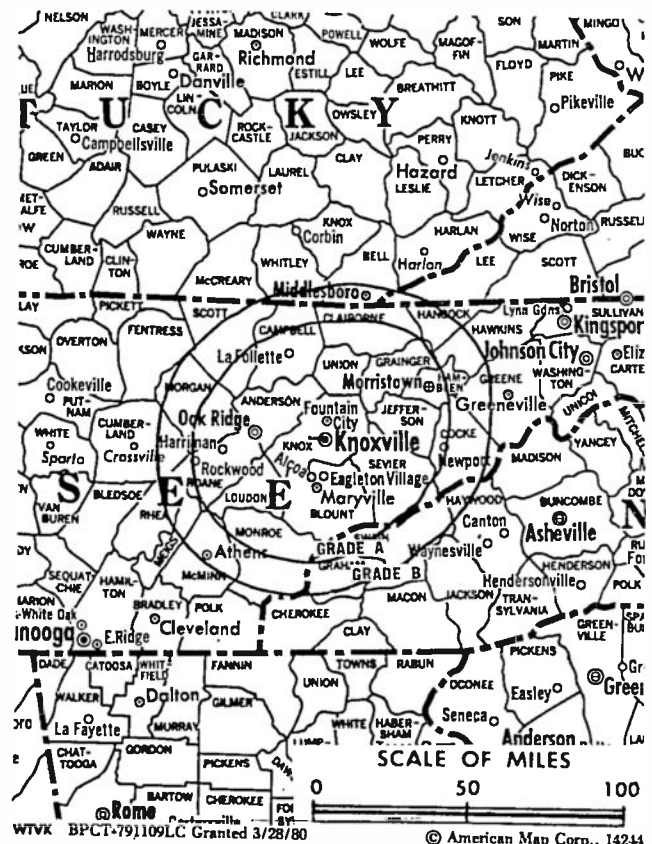
JOHN D. ENGELBRECHT, president.
DUANE V. EASTVOLD, vice president & general manager.
WILLIAM E. ECKSTEIN, program manager.
JERRY WHITENER, national sales manager.
HAL WANZER, news director.
CARL LAWSON, chief engineer.

Highest 30 Sec. Rate (July 26, 1984): \$350.

NETWORK BASE HOURLY RATE: \$600.

Total Households: © MSI Consumer Market Data as of 1/1/86. TV Homes, TV% and Circulation © 1986 Arbitron. County coverage based on Arbitron study.

Net Weekly Circulation	State County	Total Households	TV Households	%
50% & Over	KENTUCKY			
	Bell	12,100	11,900	98
	Knox	11,000	10,800	98
	TENNESSEE			
	Anderson	26,400	26,200	99
	Blount	30,700	30,500	99
	Campbell	13,300	13,100	98
	Claiborne	9,200	9,000	98
	Grainger	6,100	6,000	98
	Hamblen	20,600	20,400	99
	Jefferson	11,900	11,800	99



Net Weekly Circulation	State County	Total Households	TV Households	%
50% & Over	Knox	126,700	125,800	99
	Loudon	11,200	11,100	99
	Monroe	10,500	10,400	99
	Morgan	5,700	5,600	98
	Roane	18,400	18,200	99
	Sevier	17,600	17,400	99
Union	4,700	4,600	98	
Between 25-49%	KENTUCKY			
	Pulaski	18,400	18,000	98
	Whitley	13,400	13,200	99
	TENNESSEE			
Cocke	10,900	10,700	98	
Scott	7,000	6,900	99	
Between 5-24%	GEORGIA			
	Fannin	5,800	5,700	98
	KENTUCKY			
	Harlan	14,600	14,400	99
	Laurel	14,900	14,600	98
	McCreary	5,500	5,400	98
	TENNESSEE			
	Cumberland	11,700	11,500	98
	Fentress	5,500	5,400	98
	Hancock	2,300	2,300	100
	Hawkins	16,500	16,300	99
	Mcminn	15,500	15,400	99
	Meigs	2,800	2,800	100
Polk	4,800	4,700	98	
Rhea	9,200	9,100	99	
Station Totals		494,900	489,200	98
Net Weekly Circulation (1986)			288,000	
Average Daily Circulation (1986)			164,800	

Tennessee—Memphis

WHBQ-TV

Ch. 13

Network Service: ABC.

Licensee: RKO General Inc., Box 11407, 485 S. Highland, Memphis, TN 38111.

Studio: Box 11407, 485 S. Highland, Memphis, TN 38111.

Telephone: 901-320-1313. TWX: 810-591-1877.

Technical Facilities: Channel No. 13 (210-216 MHz). Authorized power: 316-kw visual, 63.2-kw aural. Antenna: 1013-ft. above av. terrain, 1076-ft. above ground, 1336-ft. above sea level.

Latitude 35° 10' 28"
Longitude 89° 50' 41"

Transmitter: Raleigh-La Grange Rd.

Satellite Earth Stations: Andrew, 7.3-meter & 4.5-meter; AvanteK receivers.

AM Affiliate: WHBQ, 5-kw (1-kw night), 560 kHz.

News Services: AP, UPI.

Ownership: RKO General Inc. For other interests, see Group Ownership of TV Stations.

Began Operation: Sept. 27, 1953.

Represented (sales): Harrington, Righter & Parsons.

Represented (legal): Pierson, Ball & Dowd.

Personnel:

ALEX BONNER, vice president & general manager.

JACK BOLTON, general sales manager.

DICK KVALE, national sales manager.

BOB LEWIS, program director.

JANICE KNAPP, promotion director.

WILLIAM J. KEY, controller.

JACK STARR, sales service director.

LARRY COUGHLAN, chief engineer.

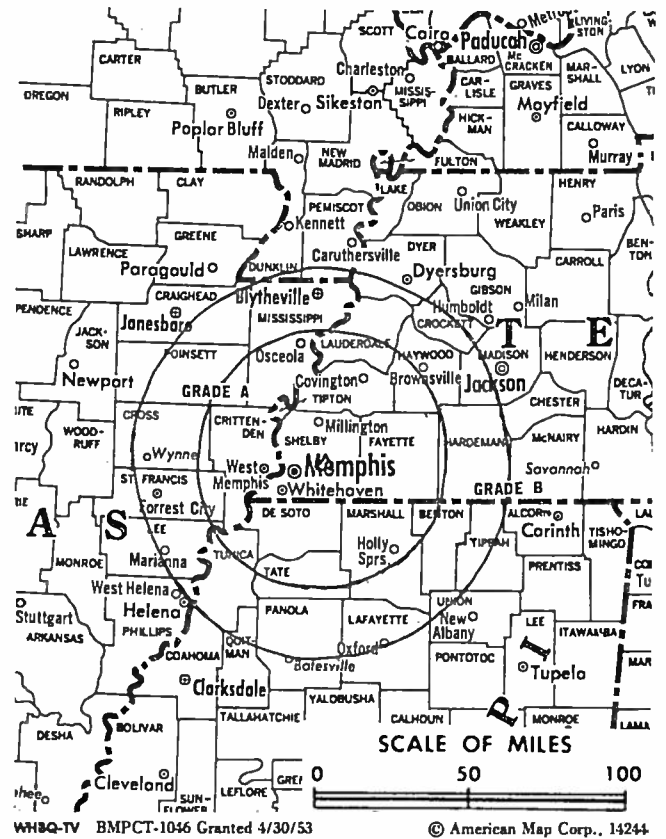
Highest One Hour Rate: \$7000.

Highest 30 Sec. Rate: \$1500.

NETWORK BASE HOURLY RATE: \$1250.

Total Households: © MSI Consumer Market Data as of 1/1/86. TV Homes, TV% and Circulation © 1986 Arbitron. County coverage based on Arbitron study.

Net Weekly Circulation	State County	Total Households	TV Households	%
50% & Over	ARKANSAS			
	Crittenden	16,000	15,600	98
	Cross	6,600	6,500	98
	Lee	4,700	4,500	96
	Mississippi	19,300	19,000	98
	Phillips	10,900	10,600	97
	Poinsett	9,100	9,000	99
	St Francis	9,600	9,400	98
	MISSOURI			
	Pemiscot	8,400	8,200	98
	MISSISSIPPI			
	Benton	2,500	2,500	100
	Coahoma	11,600	11,300	97
	De Soto	19,700	19,300	98
	Lafayette	11,400	11,200	98
	Marshall	9,700	9,500	98
	Panola	9,500	9,400	98
	Quitman	3,800	3,700	97
	Tate	6,500	6,400	98
	Tippah	6,900	6,800	99
	Tunica	2,800	2,700	96
Union	8,500	8,400	99	
TENNESSEE				
Crockett	5,200	5,100	98	
Dyer	13,100	13,000	99	
Fayette	7,800	7,600	97	
Gibson	18,500	18,300	99	
Hardeman	7,900	7,800	99	



Net Weekly Circulation	State County	Total Households	TV Households	%
50% & Over	Haywood	6,600	6,500	98
	Lake	2,600	2,600	100
	Lauderdale	8,800	8,700	99
	Madison	28,200	27,900	99
	Shelby	278,100	276,100	99
	Tipton	11,500	11,400	99
Between 25-49%	ARKANSAS			
	Craighead	23,400	23,100	99
	Greene	11,900	11,700	98
	MISSOURI			
	Dunklin	13,500	13,200	98
	MISSISSIPPI			
	Alcorn	13,200	13,000	98
	Grenada	7,400	7,300	99
	Pontotoc	8,000	7,900	99
	Prentiss	9,000	8,900	99
Tallahatchie	5,200	5,100	98	
Yalobusha	4,900	4,800	98	
TENNESSEE				
Mc Nairy	9,000	8,900	99	
Obion	12,500	12,400	99	
Weakley	12,000	11,900	99	
Between 5-24%	ARKANSAS			
	Clay	7,900	7,700	97
	Monroe	4,700	4,500	97
	Woodruff	3,800	3,700	97
MISSOURI				
New Madrid	7,800	7,600	97	
(Continued on page A-958)				
Station Totals		807,400	796,900	98
Net Weekly Circulation (1986)				517,800
Average Daily Circulation (1986)				281,100

Tennessee—Memphis

WMC-TV

Ch. 5

Network Service: NBC.

Licensee: Scripps-Howard Broadcasting Co., Box 4420, Memphis, TN 38104.

Studio: 1960 Union Ave., Memphis, TN 38104.

Mailing Address: Box 40420, Memphis, TN 38174-0420.

Telephone: 901-726-0555.

Technical Facilities: Channel No. 5 (76-82 MHz). Authorized power: 100-kw visual, 20-kw aural. Antenna: 1013-ft. above av. terrain, 1088-ft. above ground, 1335-ft. above sea level.

Latitude 35° 10' 09"
Longitude 89° 53' 12"

Transmitter: 5317 Crestview Dr., U.S. 70 & Macon Rd.

Satellite Earth Stations: 4 in operation; Scientific-Atlanta, 7-meter; RCA, 3-meter; Scientific-Atlanta & Harris receivers.

AM Affiliate: WMC, 5-kw, 790 kHz (ABC).

FM Affiliate: WMC-FM, 300-kw, 99.7 MHz (No. 259), 910-ft (ABC).

News Services: AP, CNN, UPI, NBC.

Ownership: Scripps-Howard Bcstg. Co. For other interests, see Group Ownership & Newspaper Ownership of TV Stations.

Began Operation: Dec. 11, 1948.

Represented (sales): Blair Television.

Represented (legal): Baker & Hostetler.

Represented (engineering): Cohen & Dippell.

Personnel:

RON KLAYMAN, general manager.
EDWARD F. GREANEY JR., asst. general manager, news & public affairs.
JOE COOPER, general sales manager.
JACK CALLICOTT, local sales manager.
MICHAEL I. SCHWARTZ, engineering manager.
PHILIP SLAVICK, program director.
JAY PERKINS, production manager.
BUDDY SANDERS, farm director.
JAMES FROMMEL, controller.
OLIVIA HOLMES, promotion manager.

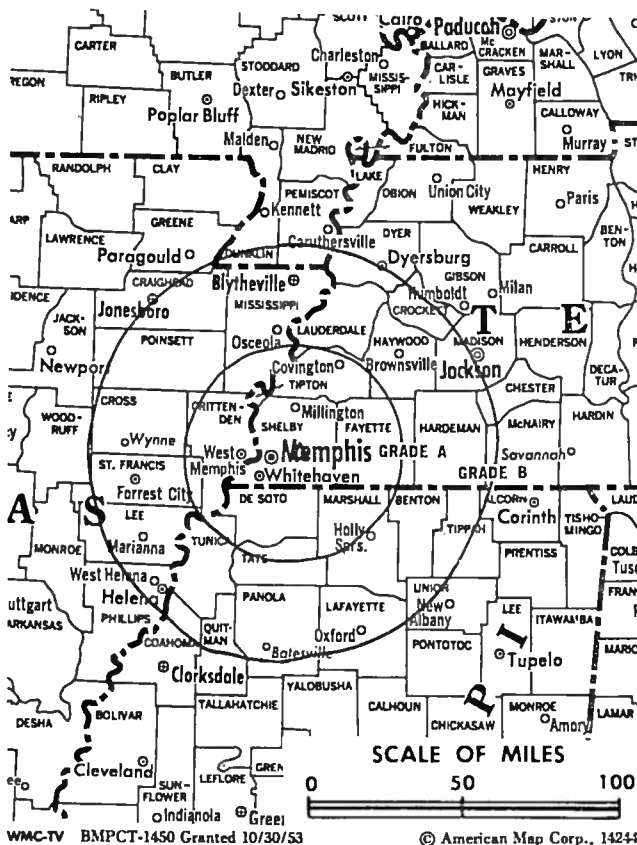
Highest One Hour Rate: \$3000.

Highest 30 Sec. Rate (July 1, 1986): \$2000.

NETWORK BASE HOURLY RATE: \$2650.

Total Households: © MSI Consumer Market Data as of 1/1/86. TV Homes, TV% and Circulation © 1986 Arbitron. County coverage based on Arbitron study.

Net Weekly Circulation	State County	Total Households	TV Households	%
50% & Over	ARKANSAS			
	Craighead	23,400	23,100	99
	Crittenden	16,000	15,600	98
	Cross	6,600	6,500	98
	Greene	11,900	11,700	98
	Lawrence	7,100	6,900	97
	Lee	4,700	4,500	96
	Mississippi	19,300	19,000	98
	Phillips	10,900	10,600	97
	Poinsett	9,100	9,000	99
	Randolph	6,400	6,200	97
	St Francis	9,600	9,400	98
	MISSOURI			
Dunklin	13,500	13,200	98	
Pemiscot	8,400	8,200	98	
MISSISSIPPI				
Alcorn	13,200	13,000	98	



Net Weekly Circulation	State County	Total Households	TV Households	%
50% & Over	Benton	2,500	2,500	100
	Coahoma	11,600	11,300	97
	De Soto	19,700	19,300	98
	Grenada	7,400	7,300	99
	Lafayette	11,400	11,200	98
	Marshall	9,700	9,500	98
	Panola	9,500	9,400	98
	Pontotoc	8,000	7,900	99
	Quitman	3,800	3,700	97
	Tallahatchie	5,200	5,100	98
	Tate	6,500	6,400	98
	Tippah	6,900	6,800	99
	Tunica	2,800	2,700	96
Union	8,500	8,400	99	
Yalobusha	4,900	4,800	98	
TENNESSEE				
	Chester	4,500	4,400	98
	Crockett	5,200	5,100	98
	Dyer	13,100	13,000	99
	Fayette	7,800	7,600	97
	Gibson	18,500	18,300	99
	Hardeman	7,900	7,800	99
	Haywood	6,600	6,500	98
	Lake	2,600	2,600	100
	Lauderdale	8,800	8,700	99
	Mc Nairy	9,000	8,900	99
	Madison	28,200	27,900	99
	Shelby	278,100	276,100	99
	Tipton	11,500	11,400	99
Between 25-49%	ARKANSAS			
	Clay	7,900	7,700	97
	Jackson	7,800	7,600	97
(Continued on page A-958)				
Station Totals		934,400	920,600	98
Net Weekly Circulation (1986)			671,000	
Average Daily Circulation (1986)			443,200	

Tennessee—Memphis

WMKW-TV

Ch. 30

Network Service: None, independent.

Licensee: The Television Corp. of Memphis, 2876 Directors Cove, Memphis, TN 38103.

Studio: 2876 Directors Cove, Memphis, TN 38131.

Telephone: 901-346-3030.

Mailing Address: Box 30030, Memphis, TN 38130.

Technical Facilities: Channel No. 30 (566-572 MHz). Authorized power: 2500-kw max. & 1010-kw horizontal visual, 250-kw max. & 101-kw horizontal aural. Antenna: 1002-ft. above av. terrain, 1114-ft. above ground, 1449-ft. above sea level.

Latitude 35° 09' 17"
Longitude 89° 49' 20"

Transmitter: WKNO-TV tower, 2.5-mi. NE of Memphis on L & N Railroad.

Satellite Earth Stations: Scientific-Atlanta, 4.6-meter; Automation Techniques, 3.8-meter; M/A-Com Ku-band, 4.2-meter; Scientific-Atlanta, Automation Techniques & M/A-Com receivers.

Ownership: The TVX Broadcast Group, 100%. For other interests, see Group Ownership of TV Stations.

Began Operation: April 18, 1983.

Represented (sales): MMT Marketing.

Represented (legal): Kenkel, Barnard & Edmundson, P.C.

Represented (engineering): Lawrence Behr Associates.

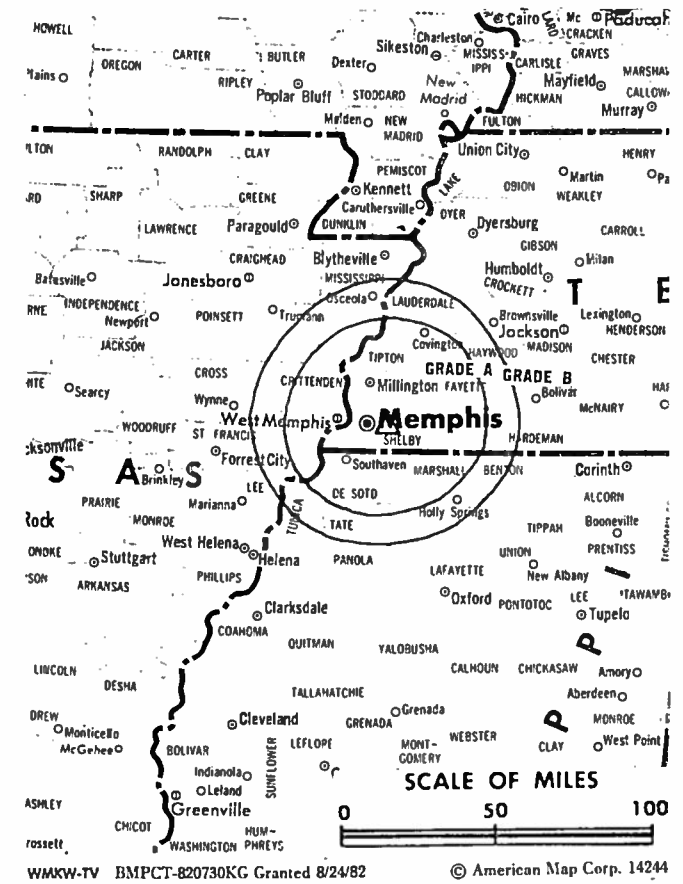
Personnel:

TIM McDONALD, president.
TIMOTHY M. LYNCH, vice president & general manager.
DeSHON DARNELL, general sales manager.

Highest 30 Sec. Rate (March 10, 1986): \$2500.

Total Households: © MSI Consumer Market Data as of 1/1/86. TV Homes, TV% and Circulation © 1986 Arbitron. County coverage based on Arbitron study.

Net Weekly Circulation	State County	Total Households	TV Households	%
50% & Over	ARKANSAS			
	Crittenden	16,000	15,600	98
	MISSISSIPPI			
	De Soto	19,700	19,300	98
	Tate	6,500	6,400	98
TENNESSEE	Shelby	278,100	276,100	99
	Tipton	11,500	11,400	99
Between 25-49%	ARKANSAS			
	Mississippi	19,300	19,000	98
	Poinsett	9,100	9,000	99
	MISSISSIPPI			
	Benton	2,500	2,500	100
Marshall	9,700	9,500	98	
Panola	9,500	9,400	98	



Net Weekly Circulation	State County	Total Households	TV Households	%
Between 25-49%	Tunica	2,800	2,700	96
	TENNESSEE			
	Fayette	7,800	7,600	97
Haywood	6,600	6,500	98	
Between 5-24%	ARKANSAS			
	Craighead	23,400	23,100	99
	Cross	6,600	6,500	98
	Lee	4,700	4,500	96
	Phillips	10,900	10,600	97
	St Francis	9,600	9,400	98
	MISSOURI			
	Pemiscot	8,400	8,200	98
	MISSISSIPPI			
	Quitman	3,800	3,700	97
Tippah	6,900	6,800	99	
TENNESSEE				
Crockett	5,200	5,100	98	
Dyer	13,100	13,000	99	
Hardeman	7,900	7,800	99	
Lauderdale	8,800	8,700	99	
Mc Nairy	9,000	8,900	99	
Station Totals		517,400	511,300	98
Net Weekly Circulation (1986)			223,100	
Average Daily Circulation (1986)			85,500	

Tennessee—Memphis

WPTY-TV

Ch. 24

Network Service: None, independent.

Licensee: Channel 24-Memphis Ltd. Partnership, One Commercial Plaza, Hartford, CT 06103.

Studio: 2225 Union Ave., Memphis, TN 38104.

Telephone: 901-278-2424. TWX: 810-591-1201.

Technical Facilities: Channel No. 24 (530-536 MHz). Authorized power: 2340-kw max. & 1950-kw horizontal visual, 234-kw max. & 195-kw horizontal aural. Antenna: 1020-ft. above av. terrain, 1053-ft. above ground, 1348-ft. above sea level.

Latitude 35° 12' 11"
Longitude 89° 48' 16"

Transmitter: Kate Bond Rd. & U.S. Hwy. 64, Memphis.

Satellite Earth Station: Scientific-Atlanta, 5-meter; Scientific-Atlanta receivers.

Ownership: Chase Bcstg. of Memphis, gen. partner, 1%; Roger M. Freedman, ltd. partner, 99%. CBM ownership: Chase Communications Corp. CCC ownership: Roger M. Freedman, chmn. & chief exec. officer, 10%; Perry S. Ury, pres. & chief operating officer; Edward T. Karlik, v.p., television; Arnold Chase 30%; David T. Chase, 30%; Cheryl C. Freedman, 20%; Rhoda Chase, 10%. A. Chase & C. Freedman own D. T. Chase Enterprises Inc., which owns WTIC-AM-FM, Hartford, CT; cable television systems; has interest in WSTC & WYRS(FM), Stamford, CT & permittee of WVCI(TV), Bay City, MI.

Began Operation: Sept. 10, 1978. Sale to present owners by Precht Communications, et al., approved by FCC March 28, 1986. Previous sale by Martin F. Connelly, Arthur E. Muth, et al., approved July 23, 1984.

Represented (sales): Petry Television Inc.

Represented (legal): Schnader, Harrison, Segal & Lewis.

Represented (engineering): A. D. Ring & Associates.

Personnel:

MARGARET ANNE RAGSDALE, general manager.

STEVE BARRY, general sales manager.

STEPHEN W. PICKELL, chief engineer.

LINDA THREEET, business manager.

RICKA RAIFORD, program director.

Highest 30 Sec. Rate: \$400.

Total Households: © MSI Consumer Market Data as of 1/1/86. TV Homes, TV% and Circulation © 1986 Arbitron. County coverage based on Arbitron study.

Net Weekly Circulation	State County	Total Households	TV Households	%
50% & Over	ARKANSAS			
	Crittenden	16,000	15,600	98
	Cross	6,600	6,500	98
	Mississippi	19,300	19,000	98
	Phillips	10,900	10,600	97
	Poinsett	9,100	9,000	99
	MISSISSIPPI			
	Alcorn	13,200	13,000	98
	De Soto	19,700	19,300	98
	Marshall	9,700	9,500	98
	Tate	6,500	6,400	98
	TENNESSEE			
	Fayette	7,800	7,600	97
	Haywood	6,600	6,500	98
Lauderdale	8,800	8,700	99	
Shelby	278,100	276,100	99	
Tipton	11,500	11,400	99	
Between 25-49%	ARKANSAS			
	Craighead	23,400	23,100	99
	Lawrence	7,100	6,900	97
	Lee	4,700	4,500	96
	St Francis	9,600	9,400	98



WPTY-TV BMPCT-7740 Granted 5/10/78

© American Map Corp., 14244

Net Weekly Circulation	State County	Total Households	TV Households	%	
Between 25-49%	MISSOURI				
	Dunklin	13,500	13,200	98	
	Pemiscot	8,400	8,200	98	
	MISSISSIPPI				
	Benton	2,500	2,500	100	
	Coahoma	11,600	11,300	97	
	Lafayette	11,400	11,200	98	
	Panola	9,500	9,400	98	
	Tippah	6,900	6,800	99	
	Tunica	2,800	2,700	96	
Union	8,500	8,400	99		
TENNESSEE	Crockett	5,200	5,100	98	
	Dyer	13,100	13,000	99	
	Gibson	18,500	18,300	99	
	Hardeman	7,900	7,800	99	
	Lake	2,600	2,600	100	
	Madison	28,200	27,900	99	
	Between 5-24%	ARKANSAS			
		Clay	7,900	7,700	97
		Greene	11,900	11,700	98
		Monroe	4,700	4,500	97
MISSOURI					
New Madrid	7,800	7,600	97		
MISSISSIPPI					
Lee	22,500	22,200	99		
Pontotoc	8,000	7,900	99		
Prentiss	9,000	8,900	99		
Quitman	3,800	3,700	97		
Tallahatchie	5,200	5,100	98		
Yalobusha	4,900	4,800	98		
TENNESSEE					
Mc Nairy	9,000	8,900	99		
Obion	12,500	12,400	99		
Station Totals		726,400	716,900	98	
Net Weekly Circulation (1986)			342,300		
Average Daily Circulation (1986)			148,100		

Tennessee—Memphis

WREG-TV

Ch. 3

Network Service: CBS.

Licensee: The New York Times Broadcasting Service Inc., 803 Channel 3 Drive, Memphis, TN 38103.

Studio: 803 Channel 3 Drive, Memphis, TN 38103.

Telephone: 901-525-3333. TWX: 810-591-1365.

Technical Facilities: Channel No. 3 (60-66 MHz). Authorized power: 100-kw visual, 20-kw aural. Antenna: 1000-ft. above av. terrain, 1077-ft. above ground, 1349-ft. above sea level.

Latitude 35° 10' 52.19"
Longitude 89° 49' 56.11"

Transmitter: 2.75-mi. SE of Bartlett.

Multichannel TV Sound: Stereo only.

Satellite Earth Stations: Scientific-Atlanta, (2) 7-meter, (1) 4.7-meter; Scientific-Atlanta receivers.

News Services: AP, UPI, CBS, National Weather Service.

Ownership: New York Times Co. Inc. New York Times also owns KFSM-TV, Fort Smith, AR; WHNT-TV, Huntsville, AL; WQAD-TV, Moline, IL; WNEP-TV, Scranton & Wilkes-Barre, PA; Interstate Bcstg. Co., licensee of WQXR-AM-FM, New York, NY.

Began Operation: Jan. 1, 1956. Sale to present owner by Cowles Bcstg. approved by FCC Aug. 18, 1971 (Television Digest, Vol. 10:44; 11:34). Sale to Cowles by Hoyt B. Wooten approved by FCC April 24, 1963 (Vol. 3:1, 17).

Represented (sales): Katz Television.

Represented (legal): Koteen & Naftalin.

Represented (engineering): A. D. Ring & Associates.

Personnel:

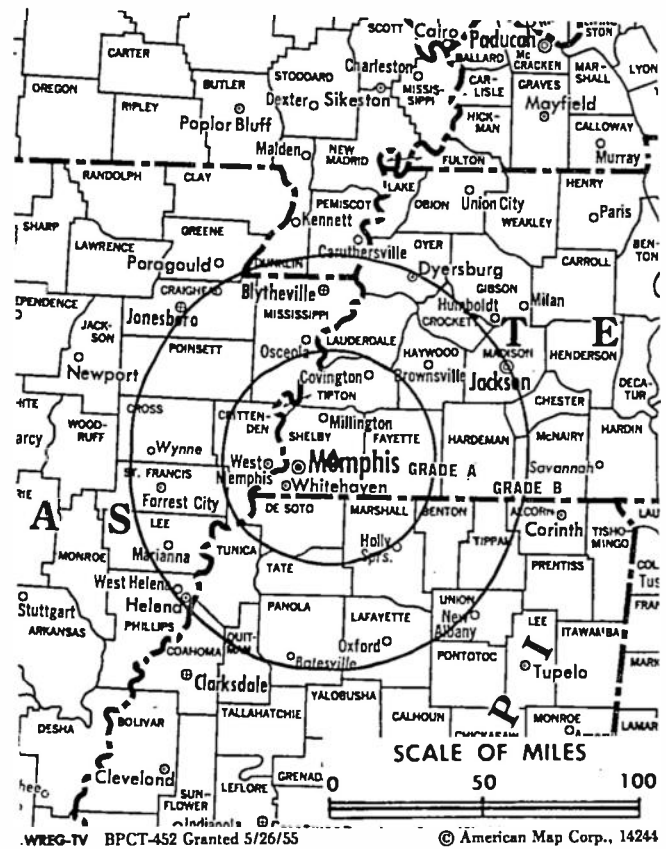
FRANK ROBERTS, president & general manager.
BILLY W. MILLER, vice president & business manager.
HUGH PULLEY, general sales manager.
JIM HAWKINS, national sales manager.
ROBERT EOFF, director of programming & promotion.
CHARLES C. SCHMIDT, news director.
JOHN JACKSON, chief engineer.
BERNARD COHN, operations manager.
CAL CROWELL, production manager.

Highest 30 Sec. Rate (March 30, 1985): \$3500.

NETWORK BASE HOURLY RATE: \$2417.

Total Households: © MSI Consumer Market Data as of 1/1/86. TV Homes, TV% and Circulation © 1986 Arbitron. County coverage based on Arbitron study.

Net Weekly Circulation	State County	Total Households	TV Households	%
50% & Over	ARKANSAS			
	Clay	7,900	7,700	97
	Craighead	23,400	23,100	99
	Crittenden	16,000	15,600	98
	Cross	6,600	6,500	98
	Greene	11,900	11,700	98
	Lawrence	7,100	6,900	97
	Lee	4,700	4,500	96
	Mississippi	19,300	19,000	98
	Phillips	10,900	10,600	97
	Poinsett	9,100	9,000	99
	Randolph	6,400	6,200	97
	St Francis	9,600	9,400	98
	MISSOURI			
	Pemiscot	8,400	8,200	98
	MISSISSIPPI			
	Alcorn	13,200	13,000	98
Benton	2,500	2,500	100	



WREG-TV BPCT-452 Granted 5/26/55 © American Map Corp., 14244

Net Weekly Circulation	State County	Total Households	TV Households	%
50% & Over	Coahoma	11,600	11,300	97
	De Soto	19,700	19,300	98
	Lafayette	11,400	11,200	98
	Marshall	9,700	9,500	98
	Panola	9,500	9,400	98
	Prentiss	9,000	8,900	99
	Quitman	3,800	3,700	97
	Tate	6,500	6,400	98
	Tippah	6,900	6,800	99
	Tunica	2,800	2,700	96
	Union	8,500	8,400	99
	Yalobusha	4,900	4,800	98
	TENNESSEE	Chester	4,500	4,400
Crockett		5,200	5,100	98
Dyer		13,100	13,000	99
Fayette		7,800	7,600	97
Gibson		18,500	18,300	99
Hardeman		7,900	7,800	99
Hardin		8,500	8,300	98
Haywood		6,600	6,500	98
Henderson		8,400	8,300	99
Lauderdale		8,800	8,700	99
Mc Nairy		9,000	8,900	99
Madison		28,200	27,900	99
Shelby		278,100	276,100	99
Tipton	11,500	11,400	99	
Between 25-49%	ARKANSAS			
	Jackson	7,800	7,600	97
	MISSOURI			
Dunklin	13,500	13,200	98	
(Continued on page A-959)				
Station Totals		870,200	857,800	98
Net Weekly Circulation (1986)			644,300	
Average Daily Circulation (1986)			425,400	

Tennessee—Murfreesboro-Nashville

WHTN

(formerly WFYZ)

Ch. 39

Network Service: None, independent.

Licensee: Tennessee Television Inc., 14 Public Square N, Murfreesboro, TN 37130.

Studio: 14 Public Square N, Murfreesboro, TN 37130.

Telephone: 615-895-3240.

Technical Facilities: Channel No. 39 (620-626 MHz). Authorized power: 5000-kw max. visual, 500-kw max. aural. Antenna: 821-ft. above av. terrain, 878-ft. above ground, 1449-ft. above sea level.

Latitude 36° 04' 54"
Longitude 86° 25' 57"

Transmitter: Lone Oak Rd., 2.36-mi. SW of Gladeville.

Satellite Earth Stations: 3 in operation.

Ownership: Mid-Tenn TV 39 Ltd. Mid-Tenn is 100% owned by Christian Television Network Inc. For other interests, see Group Ownership of TV Stations.

Began Operation: Dec. 30, 1983. Sale to Murfreesboro TV Corp. by Channel 39 of Murfreesboro approved by FCC Aug. 2, 1985. Sale to present owners approved Aug. 21, 1986.

Represented (legal): Reddy, Begley & Martin.

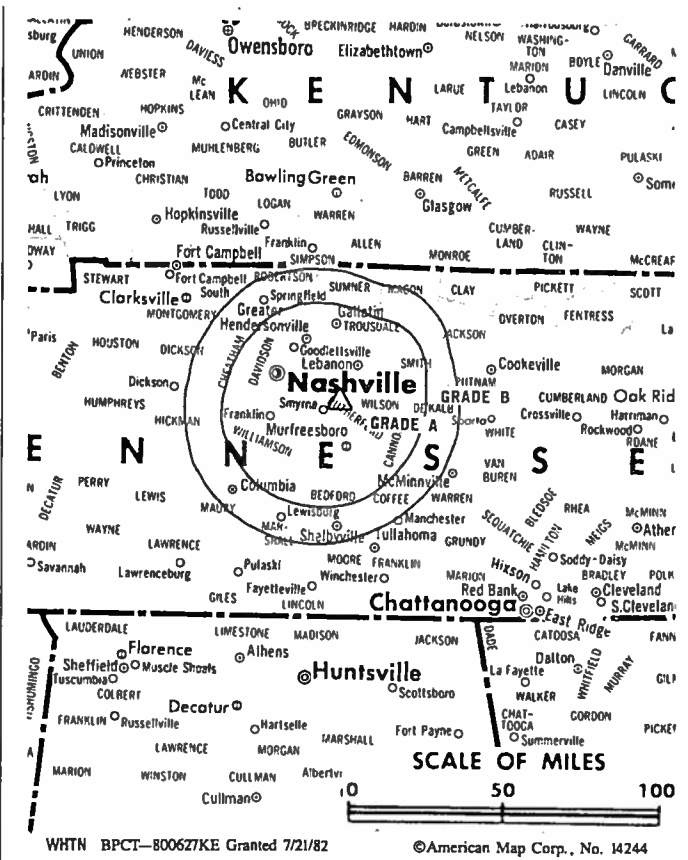
Personnel:

TERRY BOOKOUT, president & general manager.

Highest 30 Sec. Rate (Aug. 26, 1986): \$350.

Total Households: © MSI Consumer Market Data as of 1/1/86. TV Homes, TV% and Circulation © 1986 Arbitron. County coverage based on Arbitron study.

Net Weekly Circulation	State County	Total Households	TV Households	%
Between 5-24%	TENNESSEE			
	Bedford	10,300	10,200	99
	Cannon	3,900	3,900	100
	Davidson	186,400	185,500	100



Net Weekly Circulation	State County	Total Households	TV Households	%
Between 5-24%	Macon	6,100	6,000	98
	Marshall	7,700	7,600	99
	Maury	19,300	19,100	99
	Robertson	13,600	13,500	99
	Rutherford	32,500	32,300	99
	Sumner	32,600	32,300	99
	Wilson	22,000	21,800	99
Station Totals		334,400	332,200	99
Net Weekly Circulation (1986)				45,300
Average Daily Circulation (1986)				10,100

Tennessee—Nashville

WCAY-TV

Ch. 30

Network Service: None, independent.

Licensee: Television Corp. of Tennessee, 418 Boush St., Norfolk, VA 23510.

Studio: 300 Peabody St., Nashville, TN 37210.

Telephone: 615-256-3030.

Technical Facilities: Channel No. 30 (566-572 MHz). Authorized power: 5000-kw max. visual, 500-kw max. aural. Antenna: 1415-ft. above av. terrain, 1249-ft. above ground, 2017-ft. above sea level.

Latitude 36° 15' 50"
Longitude 86° 47' 38"

Transmitter: 1-mi. S of intersection of 124 & Old Hickory Blvd.

Satellite Earth Stations: 4 in operation.

Ownership: TVX Broadcast Group Inc. For other interests, see Group Ownership of TV Stations.

Began Operation: Feb. 18, 1984.

Represented (sales): TeleRep Inc.

Represented (legal): Clark & Stant.

Represented (engineering): Lawrence Behr Associates Inc.

Personnel:

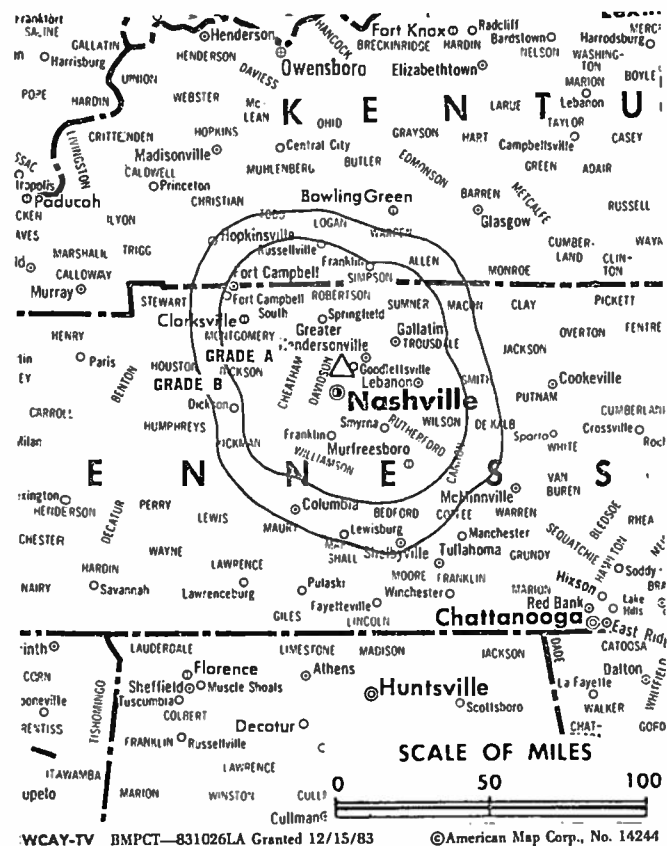
JOHN WALSER, vice president & general manager.
DEBORAH DUNN, general sales manager.

Highest One Hour Rate: \$3000.

Highest 30 Sec. Rate: \$500.

Total Households: © MSI Consumer Market Data as of 1/1/86. TV Homes, TV% and Circulation © 1986 Arbitron. County coverage based on Arbitron study.

Net Weekly Circulation	State County	Total Households	TV Households	%
50% & Over	KENTUCKY			
	Todd	4,200	4,200	100
Between 25-49%	KENTUCKY			
	Christian	21,100	20,900	99
	Logan	9,400	9,300	99
	TENNESSEE			
	Cheatham	8,600	8,500	99
	Davidson	186,400	185,500	100
	Dickson	11,900	11,800	99
	Hickman	5,400	5,300	98
	Lewis	3,500	3,500	100
	Marshall	7,700	7,600	99
	Montgomery	30,100	29,900	99
	Robertson	13,600	13,500	99
	Rutherford	32,500	32,300	99
	Sumner	32,600	32,300	99
	Williamson	22,600	22,400	99
	Wilson	22,000	21,800	99



Net Weekly Circulation	State County	Total Households	TV Households	%
Between 5-24%	KENTUCKY			
	Allen	5,700	5,600	98
	Barren	13,300	13,200	99
	Butler	4,100	4,000	98
	Caldwell	5,100	5,000	98
	Edmonson	3,700	3,600	97
	Monroe	4,700	4,700	99
	Muhlenberg	11,600	11,500	99
	Simpson	5,500	5,400	98
	Warren	28,800	28,500	99
	TENNESSEE			
	Bedford	10,300	10,200	99
	Cannon	3,900	3,900	100
	De Kalb	5,500	5,400	98
	Houston	2,300	2,300	100
	Macon	6,100	6,000	98
Maury	19,300	19,100	99	
Overton	6,300	6,200	98	
Smith	5,600	5,500	98	
Stewart	3,600	3,600	100	
Trousdale	2,400	2,400	100	
White	7,500	7,400	99	
Station Totals		566,900	562,300	99
Net Weekly Circulation (1986)				183,200
Average Daily Circulation (1986)				67,200

Tennessee—Nashville

WKRN-TV

Ch. 2

Network Service: ABC.

Licensee: Knight-Ridder Broadcasting Inc., 441 Murfreesboro Rd., Nashville, TN 37210.

Studio: 441 Murfreesboro Rd., Nashville, TN 37210.

Telephone: 615-259-2200. TWX: 810-371-1943.

Technical Facilities: Channel No. 2 (54-60 MHz). Authorized power: 100-kw visual, 10-kw aural. Antenna: 1353-ft. above av. terrain, 942-ft. above ground, 2049-ft. above sea level.

Latitude 36° 02' 49"
Longitude 86° 49' 49"

Transmitter: 1406 Old Hickory Blvd., 8-mi. S of Nashville.

Satellite Earth Stations: 3 in operation; Andrew, 9-meter; Scientific-Atlanta, M/A-Com & Avantek receivers.

News Services: AP, UPI.

Ownership: Knight-Ridder Bcstg. Inc. For other interests, see Group Ownership & Newspaper Ownership of TV Stations.

Began Operation: Nov. 28, 1953 on Ch. 8. Sale to present owner by General Electric Bcstg. Co. approved by FCC Sept. 28, 1983 (Television Digest, Vol. 22:48; 23:18). Sale to General Electric by Louis R. Draughton & associates approved April 6, 1966 (Vol. 5:41; 6:15).

Represented (sales): Harrington, Righter & Parsons Inc.

Represented (legal): Wilmer, Cutler & Pickering.

Personnel:

ARTHUR ELLIOT, president & general manager.
DEBORAH McDERMOTT, station manager.
EDMOND MAY, general sales manager.
ROBERT BRENNAN, business manager.
MICHAEL SULLIVAN, manager, news.
GARY SHIPLEY, local sales manager.
DAVID WINTON, national sales manager.
EVELYN KELLER, program director.
GENE PARKER, chief engineer.
LARRY ROE, production manager.
JAN WADE, marketing director.

Highest One Hour Rate: \$15,000.

Highest 30 Sec. Rate (Aug. 1, 1986): \$6000.

NETWORK BASE HOURLY RATE: \$1250.

Total Households: © MSI Consumer Market Data as of 1/1/86. TV Homes, TV% and Circulation © 1986 Arbitron. County coverage based on Arbitron study.

Net Weekly Circulation	State County	Total Households	TV Households	%
50% & Over	KENTUCKY			
	Allen	5,700	5,600	98
	Christian	21,100	20,900	99
	Clinton	3,500	3,400	97
	Cumberland	2,900	2,800	96
	Monroe	4,700	4,700	99
	Todd	4,200	4,200	100
	TENNESSEE			
	Bedford	10,300	10,200	99
	Benton	6,000	5,900	98
Cannon	3,900	3,900	100	
Cheatham	8,600	8,500	99	
Clay	3,000	2,900	97	
Coffee	14,700	14,600	99	
Davidson	186,400	185,500	100	
Decatur	4,300	4,200	98	
De Kalb	5,500	5,400	98	



WKRN-TV Doc—19617 Granted 8/23/73

© American Map Corp., No. 14244

Net Weekly Circulation	State County	Total Households	TV Households	%
50% & Over	Dickson	11,900	11,800	99
	Franklin	11,500	11,400	99
	Giles	9,100	9,000	99
	Henry	11,500	11,300	98
	Hickman	5,400	5,300	98
	Houston	2,300	2,300	100
	Humphreys	6,100	6,100	100
	Jackson	3,300	3,200	97
	Lawrence	12,600	12,400	99
	Lewis	3,500	3,500	100
	Macon	6,100	6,000	98
	Marshall	7,700	7,600	99
	Maury	19,300	19,100	99
	Montgomery	30,100	29,900	99
	Moore	1,600	1,600	100
	Overton	6,300	6,200	98
	Perry	2,400	2,400	100
	Pickett	1,600	1,600	100
	Putnam	18,300	18,100	99
	Robertson	13,600	13,500	99
	Rutherford	32,500	32,300	99
	Smith	5,600	5,500	98
	Stewart	3,600	3,600	100
	Sumner	32,600	32,300	99
	Trousdale	2,400	2,400	100
	Van Buren	1,500	1,500	100
	Warren	12,700	12,500	98
	Wayne	5,100	5,000	98
	White	7,500	7,400	99
	Williamson	22,600	22,400	99
Wilson	22,000	21,800	99	

(Continued on page A-959)

Station Totals	886,500	878,000	99
Net Weekly Circulation (1986)		570,700	
Average Daily Circulation (1986)		326,800	

Tennessee—Nashville

WSMV

Ch. 4

Network Service: NBC.

Licensee: Gillett Bcstg. of Tennessee Inc., 5700 Knob Rd., Nashville, TN 37209.

Studio: 5700 Knob Rd., Nashville, TN 37209.

Telephone: 615-749-2244. TWX: 810-371-1148.

Technical Facilities: Channel No. 4 (66-72 MHz). Authorized power: 100-kw visual, 10-kw aural. Antenna: 1425-ft. above av. terrain, 1325-ft. above ground, 2049-ft. above sea level.

Latitude 36° 08' 27.2"
Longitude 86° 51' 56.2"

Transmitter: 5700 Knob Rd.

Multichannel TV Sound: Stereo only.

Satellite Earth Station: Netcom Star, 5-meter; Microdyne receivers.

News Services: AP, UPI, CNN.

Ownership: See Group Ownership of TV Stations.

Began Operation: Sept. 30, 1950. Sale to present owner by NLT Corp. approved by FCC Sept. 14, 1981 (Television Digest, Vol. 21:20).

Represented (sales): MMT Sales Inc.

Represented (legal): Pepper & Corazzini.

Personnel:

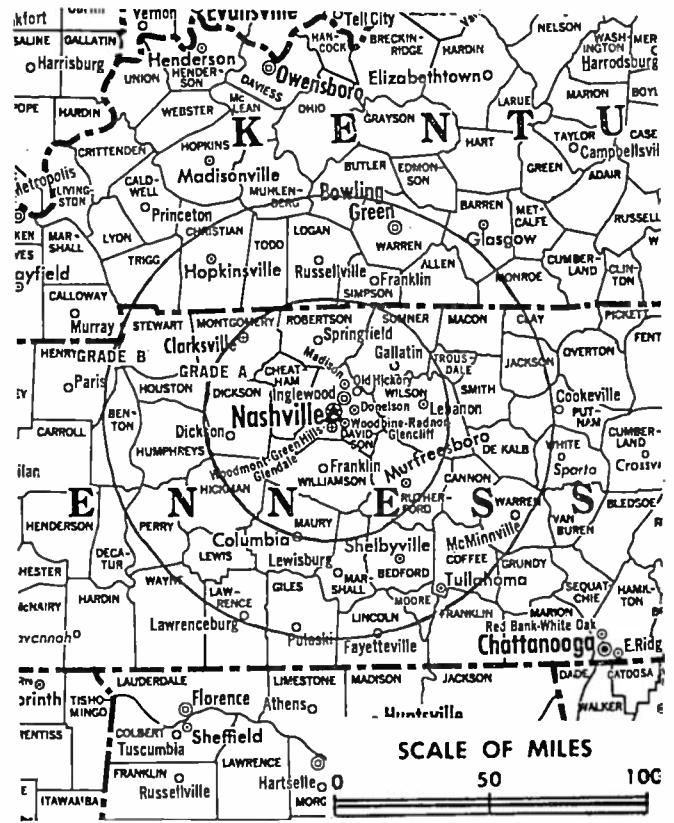
MIKE KETTENRING, president & general manager.
DAN AKENS, station manager.
BOB STETTNER, general sales manager.
JIM BANKSTON, national sales manager.
JOHN DOLIVE, operations manager.
ALAN GRIGGS, news director.

Rates: Not available.

NETWORK BASE HOURLY RATE: \$1800.

Total Households: © MSI Consumer Market Data as of 1/1/86. TV Homes, TV% and Circulation © 1986 Arbitron. County coverage based on Arbitron study.

Net Weekly Circulation	State County	Total Households	TV Households	%	
50% & Over	KENTUCKY				
	Allen	5,700	5,600	98	
	Barren	13,300	13,200	99	
	Butler	4,100	4,000	98	
	Christian	21,100	20,900	99	
	Clinton	3,500	3,400	97	
	Cumberland	2,900	2,800	96	
	Edmonson	3,700	3,600	97	
	Logan	9,400	9,300	99	
	Metcalfe	3,700	3,700	99	
	Monroe	4,700	4,700	99	
	Muhlenberg	11,600	11,500	99	
	Simpson	5,500	5,400	98	
	Todd	4,200	4,200	100	
	Trigg	3,500	3,500	100	
	Warren	28,800	28,500	99	
		TENNESSEE			
		Bedford	10,300	10,200	99
		Benton	6,000	5,900	98
		Cannon	3,900	3,900	100
		Carroll	10,400	10,300	99
	Cheatham	8,600	8,500	99	
	Clay	3,000	2,900	97	
	Coffee	14,700	14,600	99	
	Davidson	186,400	185,500	100	
	Decatur	4,300	4,200	98	
	De Kalb	5,500	5,400	98	
	Dickson	11,900	11,800	99	
	Franklin	11,500	11,400	99	
	Giles	9,100	9,000	99	
	Henderson	8,400	8,300	99	
	Henry	11,500	11,300	98	
	Hickman	5,400	5,300	98	



WSMV BPCT-860206KE Granted 3/24/86

© American Map Corp., No. 14244

Net Weekly Circulation	State County	Total Households	TV Households	%
50% & Over	Houston	2,300	2,300	100
	Humphreys	6,100	6,100	100
	Jackson	3,300	3,200	97
	Lawrence	12,600	12,400	99
	Lewis	3,500	3,500	100
	Macon	6,100	6,000	98
	Marshall	7,700	7,600	99
	Maury	19,300	19,100	99
	Montgomery	30,100	29,900	99
	Moore	1,600	1,600	100
	Overton	6,300	6,200	98
	Perry	2,400	2,400	100
	Pickett	1,600	1,600	100
	Putnam	18,300	18,100	99
	Robertson	13,600	13,500	99
	Rutherford	32,500	32,300	99
	Smith	5,600	5,500	98
Stewart	3,600	3,600	100	
Sumner	32,600	32,300	99	
Trousdale	2,400	2,400	100	
Van Buren	1,500	1,500	100	
Warren	12,700	12,500	98	
Wayne	5,100	5,000	98	
White	7,500	7,400	99	
Williamson	22,600	22,400	99	
Wilson	22,000	21,800	99	
Between 25-49%	KENTUCKY			
	Caldwell	5,100	5,000	98
	Calloway	11,600	11,500	99
	Hopkins	18,000	17,800	99
	Ohio	8,300	8,200	99
(Continued on page A-959)				
Station Totals		884,700	876,100	99
Net Weekly Circulation (1986)			687,500	
Average Daily Circulation (1986)			476,100	

Tennessee—Nashville

WTVF

Ch. 5

Network Service: CBS.

Licensee: Channel Five Television Co., 474 James Robertson Pkwy., Nashville, TN 37219.

Studio: 474 James Robertson Pkwy., Nashville, TN 37219.

Telephone: 615-244-5000. TWX: 810-371-1168.

Technical Facilities: Channel No. 5 (76-82 MHz). Authorized power: 100-kw visual, 10-kw aural. Antenna: Circularly-polarized, 1394-ft. above av. terrain, 1179-ft. above ground, 2049-ft. above sea level.

Latitude 36° 16' 05"
Longitude 86° 47' 16"

Transmitter: Brick Church Pike & Old Hickory Blvd.

Multichannel TV Sound: Stereo only.

Satellite Earth Stations: Scientific-Atlanta, 5-meter, 7-meter & 4.6-meter; Harris, 6.1-meter Ku-band; Scientific-Atlanta, DX & Microdyne receivers.

News Services: AP, UPI.

Ownership: H & C Communications Inc. For other interests, see Group Ownership of TV Stations.

Began Operation: Aug. 6, 1954. Working control of Life & Casualty Insurance Co. was acquired in 1958 by John D. & Clint W. Murchison Jr., but FCC didn't approve this transfer of control until July 29, 1959 (Television Digest, Vol. 14:35; 15:30). American General Insurance Co. acquired 100% of the stock of Life & Casualty Insurance Co. on Jan. 1, 1969. Sale to present owner approved by FCC Oct. 15, 1975.

Represented (sales): Petry Television.

Represented (legal): Dow, Lohnes & Albertson.

Represented (engineering): Jules Cohen & Associates.

Personnel:

THOMAS E. ERVIN, exec. vice president & general manager.
CHRIS CLARK, vice president & director of news.
BILL JAY BUMPUS, vice president & director of programming.
T. W. PATTERSON, chief engineer.
JIM NORTON, production manager.

Highest 30 Sec. Rate (July 1, 1985): \$3000.

NETWORK BASE HOURLY RATE: \$2304.

Total Households: © MSI Consumer Market Data as of 1/1/86. TV Homes, TV% and Circulation © 1986 Arbitron. County coverage based on Arbitron study.

Net Weekly Circulation	State County	Total Households	TV Households	%	
50% & Over	KENTUCKY				
	Allen	5,700	5,600	98	
	Barren	13,300	13,200	99	
	Butler	4,100	4,000	98	
	Caldwell	5,100	5,000	98	
	Christian	21,100	20,900	99	
	Clinton	3,500	3,400	97	
	Cumberland	2,900	2,800	96	
	Edmonson	3,700	3,600	97	
	Logan	9,400	9,300	99	
	Metcalfe	3,700	3,700	99	
	Monroe	4,700	4,700	99	
	Muhlenberg	11,600	11,500	99	
	Simpson	5,500	5,400	98	
	Todd	4,200	4,200	100	
	Trigg	3,500	3,500	100	
	Warren	28,800	28,500	99	
		TENNESSEE			
	Bedford	10,300	10,200	99	
Benton	6,000	5,900	98		
Cannon	3,900	3,900	100		



Not Weekly Circulation	State County	Total Households	TV Households	%
50% & Over	Cheatham	8,600	8,500	99
	Clay	3,000	2,900	97
	Coffee	14,700	14,600	99
	Davidson	186,400	185,500	100
	Decatur	4,300	4,200	98
	De Kalb	5,500	5,400	98
	Dickson	11,900	11,800	99
	Fentress	5,500	5,400	98
	Franklin	11,500	11,400	99
	Giles	9,100	9,000	99
	Henry	11,500	11,300	98
	Hickman	5,400	5,300	98
	Houston	2,300	2,300	100
	Humphreys	6,100	6,100	100
	Jackson	3,300	3,200	97
	Lawrence	12,600	12,400	99
	Lewis	3,500	3,500	100
	Macon	6,100	6,000	98
	Marshall	7,700	7,600	99
	Maury	19,300	19,100	99
	Montgomery	30,100	29,900	99
	Moore	1,600	1,600	100
	Overton	6,300	6,200	98
	Perry	2,400	2,400	100
	Pickett	1,600	1,600	100
	Putnam	18,300	18,100	99
	Robertson	13,600	13,500	99
	Rutherford	32,500	32,300	99
	Smith	5,600	5,500	98
	Stewart	3,600	3,600	100
Sumner	32,600	32,300	99	

(Continued on page A-959)

Station Totals	872,700	864,300	99
Net Weekly Circulation (1986)		659,200	
Average Daily Circulation (1986)		400,100	

Tennessee—Nashville

WZTV

Ch. 17

Network Service: None, independent.

Licensee: Multimedia Inc., Box 2760, Greenville, SC 29602.

Studio: 410 38th Ave. N, Nashville, TN 37209.

Telephone: 615-329-1717. TWX: 810-371-1280.

Technical Facilities: Channel No. 17 (488-494 MHz). Authorized power: 2340-kw max. & 1580-kw horizontal visual, 234-kw max. & 158-kw horizontal aural. Antenna: 1160-ft. above av. terrain, 1369-ft. above ground, 2049-ft. above sea level.

Latitude 36° 08' 27"
Longitude 86° 51' 56"

Transmitter: 5700 Knob Rd., Nashville.

Satellite Earth Stations: 2 in operation; Scientific-Atlanta, 5-meter; Scientific-Atlanta & M/A-Com receivers.

News Service: AP.

Ownership: Multimedia Inc., 100%. For other interests, see Group Ownership of TV Stations.

Began Operation: Aug. 5, 1968 as WMCV; left air March 14, 1971. Sale to Hudson Bcstg. approved by FCC Aug. 1974. Sale to Robert Zelle approved Sept. 30, 1975. Resumed operation March 6, 1976. Sale to present owner by Robert K. Zelle, et al., approved by FCC Dec. 14, 1979 (Television Digest, Vol. 19:5; 20:10).

Represented (sales): Katz Independent TV Sales.

Represented (legal): Dow, Lohnes & Albertson.

Represented (engineering): Jules Cohen & Associates.

Personnel:

DAN F. MASLAN, vice president & general manager.
BILL WALTERS, general sales manager.
RAY McINTURFF, chief engineer.

Highest 30 Sec. Rate (July 13, 1985): \$600.

Total Households: © MSI Consumer Market Data as of 1/1/86. TV Homes, TV% and Circulation © 1986 Arbitron. County coverage based on Arbitron study.

Net Weekly Circulation	State County	Total Households	TV Households	%	
50% & Over	KENTUCKY				
	Christian	21,100	20,900	99	
	Logan	9,400	9,300	99	
	Simpson	5,500	5,400	98	
	Todd	4,200	4,200	100	
TENNESSEE	Cheatham	8,600	8,500	99	
	Davidson	186,400	185,500	100	
	Dickson	11,900	11,800	99	
	Hickman	5,400	5,300	98	
	Montgomery	30,100	29,900	99	
	Rutherford	32,500	32,300	99	
	Sumner	32,600	32,300	99	
	Wilson	22,000	21,800	99	
	KENTUCKY	Allen	5,700	5,600	98
		Barren	13,300	13,200	99
Cumberland		2,900	2,800	96	
Warren		28,800	28,500	99	
TENNESSEE					
Bedford	10,300	10,200	99		
Coffee	14,700	14,600	99		
De Kalb	5,500	5,400	98		
Henry	11,500	11,300	98		
Houston	2,300	2,300	100		
Humphreys	6,100	6,100	100		
Lewis	3,500	3,500	100		
Macon	6,100	6,000	98		



WZTV BPCT-821025KE Granted 11/29/82

© American Map Corp., 14244

Net Weekly Circulation	State County	Total Households	TV Households	%	
Between 25-49%	Marshall	7,700	7,600	99	
	Maury	19,300	19,100	99	
	Moore	1,600	1,600	100	
	Pickett	1,600	1,600	100	
	Putnam	18,300	18,100	99	
	Robertson	13,600	13,500	99	
	Stewart	3,600	3,600	100	
	Trousdale	2,400	2,400	100	
	Warren	12,700	12,500	98	
	Williamson	22,600	22,400	99	
KENTUCKY	Butler	4,100	4,000	98	
	Calloway	11,600	11,500	99	
	Clinton	3,500	3,400	97	
	Edmonson	3,700	3,600	97	
	Metcalfe	3,700	3,700	99	
	Monroe	4,700	4,700	99	
	Muhlenberg	11,600	11,500	99	
	Trigg	3,500	3,500	100	
	TENNESSEE	Benton	6,000	5,900	98
		Cannon	3,900	3,900	100
Carroll		10,400	10,300	99	
Clay		3,000	2,900	97	
Decatur		4,300	4,200	98	
Franklin		11,500	11,400	99	
Giles		9,100	9,000	99	
Jackson		3,300	3,200	97	
Lawrence		12,600	12,400	99	
Lincoln		9,900	9,800	99	
Overton	6,300	6,200	98		
Perry	2,400	2,400	100		
Smith	5,600	5,500	98		
Wayne	5,100	5,000	98		
White	7,500	7,400	99		
Station Totals		731,100	724,500	99	
Net Weekly Circulation (1986)				321,400	
Average Daily Circulation (1986)				145,500	

Tennessee

WBIR-TV, Knoxville (Arbitron Data Continued)

Net Weekly Circulation	State County	Total Households	TV Households	%
Between 5-24%	TENNESSEE			
	Bledsoe	3,300	3,200	97
	Polk	4,800	4,700	98
	Rhea	9,200	9,100	99
	Sullivan	56,200	55,900	99
	Unicoi	6,100	6,000	98
	Washington	33,600	33,400	99

WHBQ-TV, Memphis (Arbitron Data Continued)

Net Weekly Circulation	State County	Total Households	TV Households	%
	MISSISSIPPI			
	Lee	22,500	22,200	99
	Lowndes	20,400	20,200	99
	Monroe	12,700	12,500	98
	TENNESSEE			
	Carroll	10,400	10,300	99
	Chester	4,500	4,400	98
	Hardin	8,500	8,300	98
	Henderson	8,400	8,300	99

WMC-TV, Memphis (Arbitron Data Continued)

Net Weekly Circulation	State County	Total Households	TV Households	%
Between 25-49%	MISSOURI			
	Ripley	5,000	4,700	94
	MISSISSIPPI			
	Bolivar	13,700	13,300	97
	Clay	7,300	7,200	99
	Lee	22,500	22,200	99
	Leflore	13,200	12,900	98
	Oktibbeha	12,100	11,900	98
	Prentiss	9,000	8,900	99
	Sunflower	10,100	9,800	97
	Tishomingo	7,300	7,200	99
	Washington	23,300	22,900	98
	TENNESSEE			
	Hardin	8,500	8,300	98
Henderson	8,400	8,300	99	
Obion	12,500	12,400	99	
Between 5-24%	ARKANSAS			
	Monroe	4,700	4,500	97
	Prairie	3,700	3,600	97
	Sharp	6,500	6,200	95
	Woodruff	3,800	3,700	97
	MISSOURI			
	New Madrid	7,800	7,600	97
	MISSISSIPPI			
	Calhoun	5,700	5,600	98
	Chickasaw	6,100	6,000	98
Itawamba	7,800	7,700	99	
Monroe	12,700	12,500	98	
TENNESSEE				
Carroll	10,400	10,300	99	
Decatur	4,300	4,200	98	
Weakley	12,000	11,900	99	

Tennessee

WREG-TV, Memphis
(Arbitron Data Continued)

Net Weekly Circulation	State County	Total Households	TV Households	%
Between 25-49%	MISSISSIPPI			
	Grenada	7,400	7,300	99
	Lee	22,500	22,200	99
	Pontotoc	8,000	7,900	99
	Tallahatchie	5,200	5,100	98
	Tishomingo	7,300	7,200	99
	TENNESSEE			
Carroll	10,400	10,300	99	
Lake	2,600	2,600	100	
Between 5-24%	ARKANSAS			
	Monroe	4,700	4,500	97
	Prairie	3,700	3,600	97
	Woodruff	3,800	3,700	97
	MISSOURI			
Ripley	5,000	4,700	94	
MISSISSIPPI	Bolivar	13,700	13,300	97
	Calhoun	5,700	5,600	98
	Itawamba	7,800	7,700	99
	Monroe	12,700	12,500	98
	Oktibbeha	12,100	11,900	98
	Sunflower	10,100	9,800	97
	TENNESSEE			
	Decatur	4,300	4,200	98
	Obion	12,500	12,400	99
	Weakley	12,000	11,900	99

WKRN-TV, Nashville
(Arbitron Data Continued)

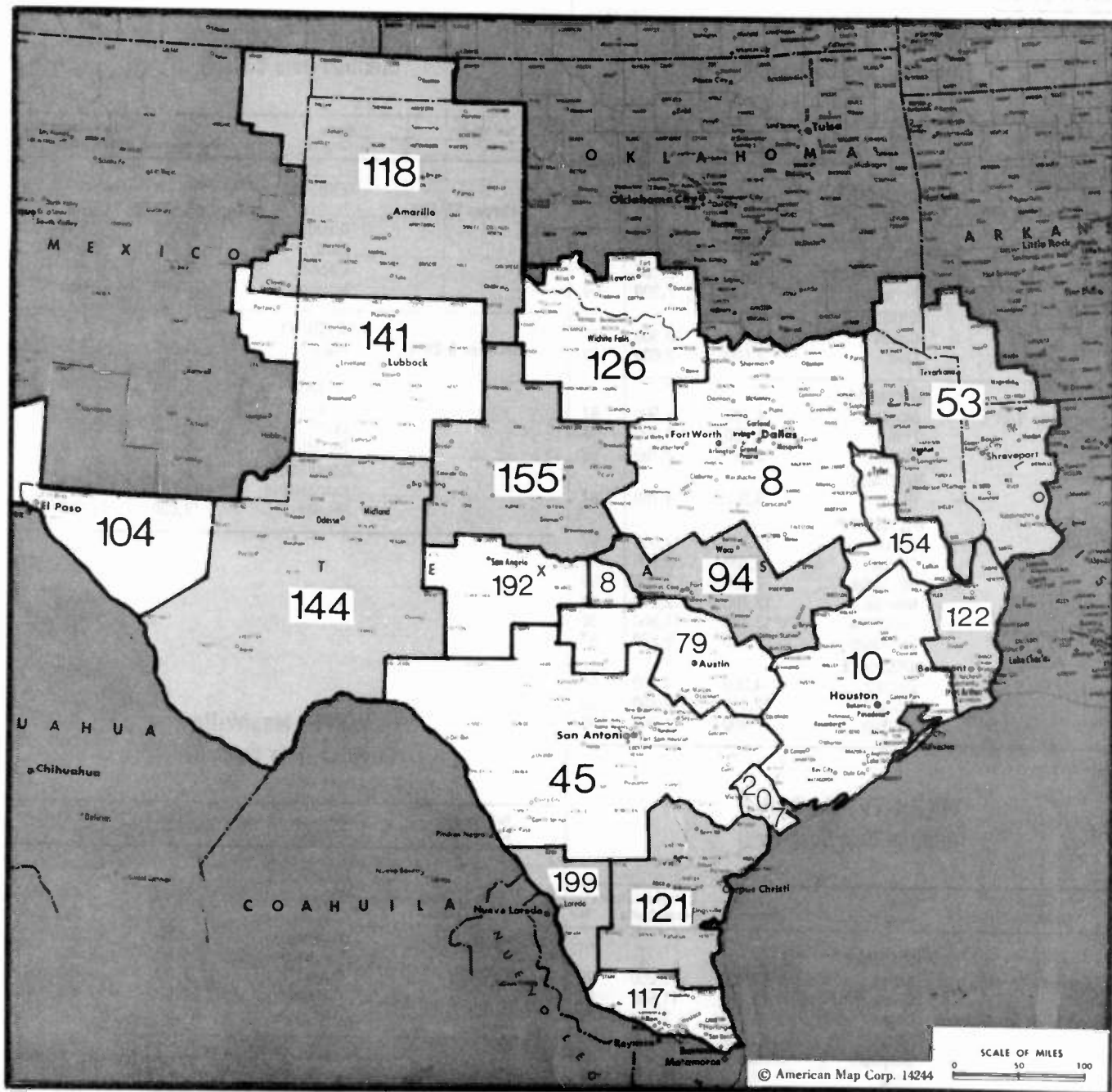
Net Weekly Circulation	State County	Total Households	TV Households	%
Between 25-49%	KENTUCKY			
	Barren	13,300	13,200	99
	Calloway	11,600	11,500	99
	Logan	9,400	9,300	99
	Metcalfe	3,700	3,700	99
	Simpson	5,500	5,400	98
	Trigg	3,500	3,500	100
	Warren	28,800	28,500	99
	TENNESSEE			
	Carroll	10,400	10,300	99
Grundy	4,800	4,700	98	
Lincoln	9,900	9,800	99	
Between 5-24%	ALABAMA			
	Madison	75,800	75,000	99
	KENTUCKY			
	Butler	4,100	4,000	98
	Caldwell	5,100	5,000	98
	Edmonson	3,700	3,600	97
	Graves	13,300	13,200	99
	Hopkins	18,000	17,800	99
	Muhlenberg	11,600	11,500	99
	Ohio	8,300	8,200	99
	TENNESSEE			
	Cumberland	11,700	11,500	98
	Hardin	8,500	8,300	98
Henderson	8,400	8,300	99	

WSMV, Nashville
(Arbitron Data Continued)

Net Weekly Circulation	State County	Total Households	TV Households	%
Between 25-49%	TENNESSEE			
	Fentress	5,500	5,400	98
	Grundy	4,800	4,700	98
	Hardin	8,500	8,300	98
	Lincoln	9,900	9,800	99
	Madison	28,200	27,900	99
Between 5-24%	KENTUCKY			
	Adair	5,800	5,700	98
	Graves	13,300	13,200	99
	Grayson	8,200	8,100	99
	Hart	5,900	5,800	98
	Lyon	2,600	2,600	100
Russell	5,800	5,700	98	
TENNESSEE	Cumberland	11,700	11,500	98
	Weakley	12,000	11,900	99

WTVF, Nashville
(Arbitron Data Continued)

Net Weekly Circulation	State County	Total Households	TV Households	%
50% & Over	TENNESSEE			
	Trousdale	2,400	2,400	100
	Van Buren	1,500	1,500	100
	Warren	12,700	12,500	98
	Wayne	5,100	5,000	98
	White	7,500	7,400	99
	Williamson	22,600	22,400	99
Wilson	22,000	21,800	99	
Between 25-49%	KENTUCKY			
	Calloway	11,600	11,500	99
	Hart	5,900	5,800	98
	Hopkins	18,000	17,800	99
TENNESSEE	Carroll	10,400	10,300	99
	Grundy	4,800	4,700	98
	Lincoln	9,900	9,800	99
	Between 5-24%	KENTUCKY		
Adair		5,800	5,700	98
Graves		13,300	13,200	99
Grayson		8,200	8,100	99
Green		4,000	3,900	98
Lyon		2,600	2,600	100
Marshall		10,400	10,300	99
Ohio		8,300	8,200	99
Russell		5,800	5,700	98
Webster		5,800	5,700	98
TENNESSEE				
Henderson		8,400	8,300	99
Madison		28,200	27,900	99



Market	Arbitron ADI TV Households	Rank	Market Area Commercial TV Stations
Dallas-Fort Worth, TX	1,541,500	8	KOAF (33), KOFI-TV (27), KOFW-TV (4), KLTV (49), KTVT (11), KTXA (21), KXAS-TV (5), KXTX-TV (39), WFAA-TV (8)
Houston, TX	1,417,500	10	KHOU-TV (11), KHTV (39), KPRC-TV (2), KRIV (26), KTRK-TV (13), KTXH (20)
San Antonio, TX	521,200	45	KENS-TV (5), KMOL-TV (4), KRRT (35), KSAT-TV (12), KWEX-TV (41)
Shreveport, LA-Texarkana, TX	442,800	53	KLMG-TV (51), KMSS-TV (33), KSLA-TV (12), KTAL-TV (6), KTBS-TV (3)
Austin, TX	307,500	79	KBVO-TV (42), KTBC-TV (7), KTVV (36), KVUE-TV (24)
Waco-Temple, TX	225,900	94	KBTX-TV (3), KCEN-TV (6), KWTX-TV (10)
El Paso, TX	205,900	104	KAVE-TV (6), KCIK (14), KOBC-TV (4), KINTV (26), KTSM-TV (9), KVIATV (7)
McAllen-Brownsville, TX (Lower Rio Grande Valley)	175,500	117	KGBT-TV (4), KRGV-TV (5), KVEO (23)
Amarillo, TX	174,800	118	KAMR-TV (4), KCIT (14), KFOA-TV (10), KVII-TV (7), KVIJ-TV (8)
Corpus Christi, TX	170,200	121	KIII (3), KORO (28), KRIS-TV (6), KZTV (10)
Beaumont-Port Arthur, TX	168,400	122	KBMT (12), KFOM-TV (6), KJAC-TV (4)
Wichita Falls, TX-Lawton, OK	161,600	126	KAUZ-TV (6), KFOX-TV (3), KJTL (18), KSWO-TV (7)
Lubbock, TX	148,400	141	KAMC (28), KCBO-TV (11), KJTV (34), KLBK-TV (13)
Odessa-Midland, TX	141,200	144	KMIO-TV (2), KOSA-TV (7), KPEJ (24), KTPX (9), KWAB-TV (4)
Tyler, TX	119,900	154	KLTV (7), KTRE-TV (9)
Abilene-Sweetwater, TX	115,700	155	KACB-TV (3), KRBC-TV (9), KTAB-TV (32), KTXS-TV (12)
San Angelo, TX	43,500	192	KIOY (6), KLST (8)
Laredo, TX	33,300	199	KGNS-TV (8), KL00-TV (27), KVTV (13)
Victoria, TX	26,300	207	KAVU-TV (25), KVCT (19)

State Cross Reference List
 Communities That Receive Programs of
 Stations That are Located Elsewhere

KGBT-TV, BrownsvilleSee Harlingen, TX
 KRGV-TV, BrownsvilleSee Weslaco, TX
 KLTJ, Dallas-Fort WorthSee Irving, TX
 KXII, DenisonSee Ardmore, OK
 KTVT, KTXA, KXAS-TV, Fort WorthSee Dallas, TX
 KRGV-TV, HarlingenSee Weslaco, TX
 KTHT, HoustonSee Alvin, TX
 KLTV, LongviewSee Tyler, TX
 KOSA-TV, Midland & MonahansSee Odessa, TX
 KPTX, MonahansSee Odessa, TX
 KTRE-TV, NacogdochesSee Lufkin, TX
 KMID-TV, OdessaSee Midland, TX
 KBMT, KJAC-TV & KFDM-TV, Port ArthurSee Beaumont, TX
 KRRT, San AntonioSee Kerrville, TX
 KXII, ShermanSee Ardmore, OK
 KTXS-TV, SweetwaterSee Abilene, TX
 KWTX-TV & KCEN-TV, TempleSee Waco, TX
 KTAL-TV, TexarkanaSee Shreveport, LA
 KLMG-TV, TylerSee Longview, TX
 KGBT-TV, WeslacoSee Harlingen, TX
 KSWO-TV, Wichita FallsSee Lawton, OK

Texas Station Status as of October 1, 1986

	VHF	UHF	TOTAL
Commercial Television Stations	45	29	74
Educational Television Stations	5	8	13
			<u>87</u>

MAILING LISTS

Updated *computerized* mailing lists available on operating cable systems, commercial and public TV stations. For details, call collect: 202-872-9200.



Texas—Abilene

KRBC-TV

Ch. 9

(Also operates satellite KACB-TV, San Angelo, TX)

Network Service: NBC.

Licensee: Abilene Radio & Television Co., 4510 S. 14th St., Abilene 79605.

Studio: 4510 S. 14th St., Abilene, TX 79605.

Telephone: 915-692-4242. TWX: 915-492-9210.

Technical Facilities: Channel No. 9 (186-192 MHz). Authorized power: 316-kw visual, 31.6-kw aural. Antenna: 850-ft. above av. terrain, 543-ft. above ground, 2893-ft. above sea level.

Latitude 32° 17' 13"
Longitude 99° 44' 20"

Transmitter: Cedar Gap Mtn.

Multichannel TV Sound: Stereo only.

Satellite Earth Station: Transmit/receive.

News Service: AP.

Ownership: L. Dale Ackers, pres., 33.2%; Christine Ackers Cagle, v.p., 24.16%; Jack Andrews, secy.-treas., 29.17%; Florence A. Andrews, 4.17%. Abilene Radio & Television also owns satellite KACB-TV, San Angelo, TX.

Began Operation: Aug. 24, 1953. Sale by Abilene Reporter News approved Sept. 16, 1953 (Television Digest, Vol. 9:35, 38).

Represented (sales): Blair Television.

Represented (legal): Kenkel, Barnard & Edmundson.

Represented (engineering): Edward F. Lorentz & Associates.

Personnel:

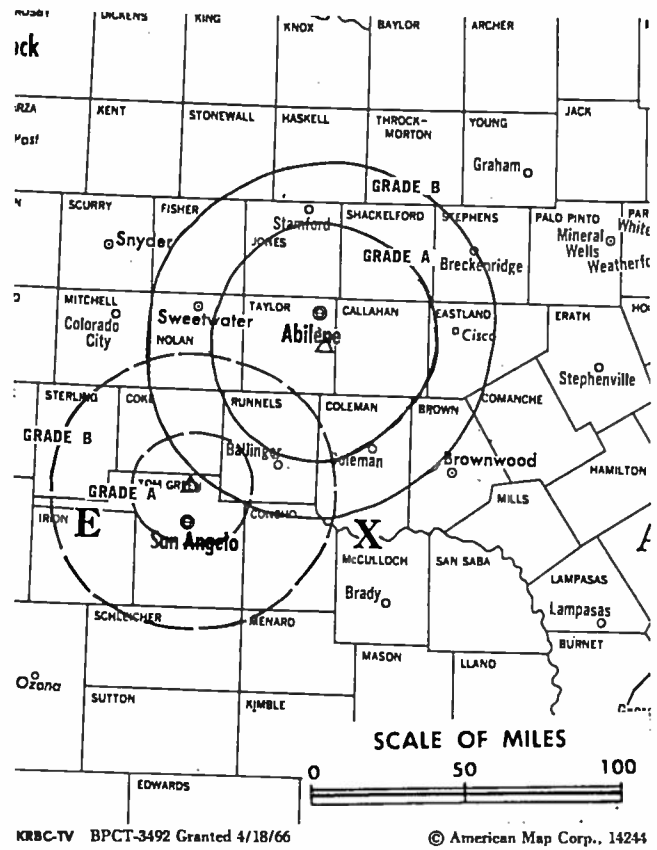
DALE ACKERS, president.
KEN KNOX, station & sales manager.
JERRY SHACKELFORD, program director.
DENNIS CHARLES, news director.
BOB LLOYD, chief engineer.

Highest 30 Sec. Rate (Aug. 1, 1985): \$500.

NETWORK BASE HOURLY RATE: \$625.

Total Households: © MSI Consumer Market Data as of 1/1/86. TV Homes, TV% and Circulation © 1986 Arbitron. County coverage based on Arbitron study.

Net Weekly Circulation	State County	Total Households	TV Households	%
50% & Over	TEXAS			
	Brown	14,300	14,000	98
	Callahan	5,000	4,900	98
	Coke	1,400	1,400	100
	Coleman	4,400	4,300	98
	Concho	1,100	1,100	100
	Crockett	1,700	1,700	100
	Eastland	8,400	8,200	98
	Fisher	2,200	2,200	100
	Haskell	3,000	3,000	100
	Irion	500	500	100
	Jones	6,800	6,700	99
	Kimble	1,600	1,500	94



Net Weekly Circulation	State County	Total Households	TV Households	%
50% & Over	Knox	1,900	1,900	100
	Mc Culloch	3,500	3,400	97
	Menard	900	900	100
	Mills	1,900	1,900	100
	Mitchell	3,400	3,300	99
	Nolan	6,700	6,600	98
	Runnels	4,600	4,500	98
	Schleicher	1,000	1,000	100
	Scurry	7,200	7,100	99
	Shackelford	1,800	1,800	100
	Stephens	4,500	4,400	98
	Sterling	400	400	100
	Stonewall	1,000	1,000	100
	Sutton	2,000	1,900	95
	Taylor	43,300	42,900	99
	Throckmorton	900	900	100
	Tom Green	35,300	34,900	99
Between 25-49%	TEXAS			
	Comanche	5,100	5,000	98
Between 5-24%	TEXAS			
	Jack	3,100	3,100	100
	Reagan	1,500	1,500	100
Station Totals		180,400	177,900	98
Net Weekly Circulation (1986)				144,300
Average Daily Circulation (1986)				86,600

Texas—Abilene

KTAB-TV

Ch. 32

Network Service: CBS.

Licensee: Television Investors Ltd. Partnership, 5101 IDS Center, Minneapolis, MN 55402.

Studio: 5401 S. 14th St., Abilene.

Mailing Address: Box 5676, Abilene, TX 79608.

Telephone: 915-695-2777. TWX: 910-897-5439.

Technical Facilities: Channel No. 32 (578-584 MHz). Authorized power: 2040-kw max. & 1230-kw horizontal visual, 245-kw horizontal aural. Antenna: 920-ft. above av. terrain, 749-ft. above ground, 2949-ft. above sea level.

Latitude 32° 16' 35"
Longitude 99° 35' 39"

Transmitter: Near Hwy. 36, 15-mi. SE of Abilene.

Satellite Earth Stations: Transmit/receive; Scientific-Atlanta, 7-meter & 4.7-meter; Scientific-Atlanta receivers.

News Service: AP.

Ownership: Big Country TV of Abilene, gen. partner; Thomas K. Scallen, Ltd. partner. BCTA ownership: International Bcstg. Corp., 100%. IBC ownership: Thomas K. Scallen, pres.-treas., 15.1%; Raymond W. Scallen, v.p., Sumner S. Young & Charles A. Bird Sr., less than 1% each; Cede & Co., 20.1%; Ionic Controls Inc., 6.9%; Struthers Wells Corp. 3.2%; remainder undisclosed.

Began Operation: Oct. 6, 1979. Sale to present owners by Big Country TV of Abilene Inc. approved by FCC Dec. 31, 1984. Sale to Big Country by William Terry, et al., approved by FCC May 25, 1984.

Represented (sales): Katz Television.

Represented (legal): Tierney & Swift.

Personnel:

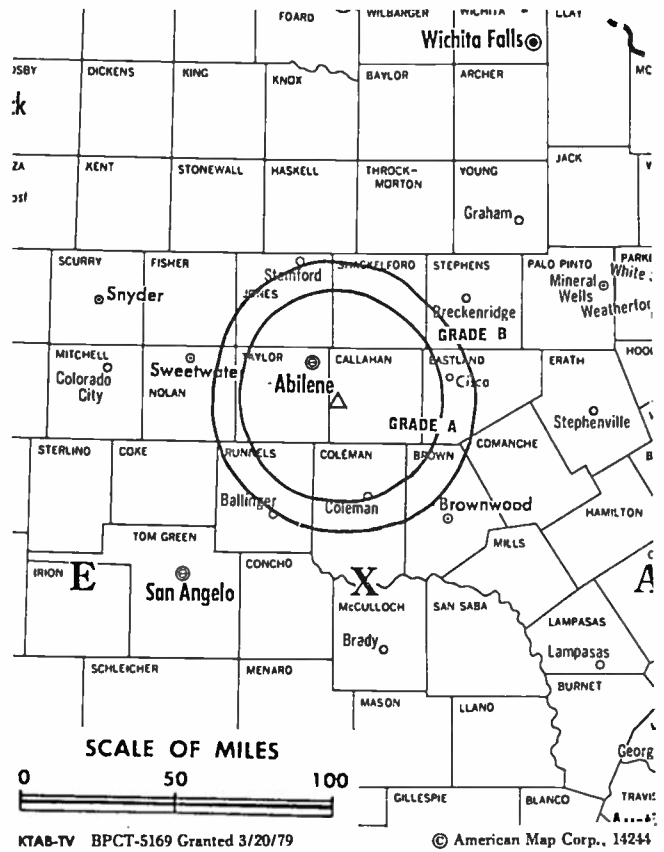
WAYNE M. ROY, manager.
BRYAN MUNDY, operations manager.
JERRY MARSHALL, local sales manager.
BOB BARTLETT, news director.
LELAND OHLHAUSEN, chief engineer.

Highest One Hour Rate: \$1000.

Highest 30 Sec. Rate (July 23, 1986): \$375.

Total Households: © MSI Consumer Market Data as of 1/1/86. TV Homes, TV% and Circulation © 1986 Arbitron. County coverage based on Arbitron study.

Net Weekly Circulation	State County	Total Households	TV Households	%
50% & Over	TEXAS			
	Brown	14,300	14,000	98
	Callahan	5,000	4,900	98
	Coleman	4,400	4,300	98
	Eastland	8,400	8,200	98
	Fisher	2,200	2,200	100
	Haskell	3,000	3,000	100



Net Weekly Circulation	State County	Total Households	TV Households	%
50% & Over	Jones	6,800	6,700	99
	Knox	1,900	1,900	100
	Mitchell	3,400	3,300	99
	Nolan	6,700	6,600	98
	Scurry	7,200	7,100	99
	Shackelford	1,800	1,800	100
	Stephens	4,500	4,400	98
	Stonewall	1,000	1,000	100
	Taylor	43,300	42,900	99
	Between 25-49%	TEXAS		
Coke		1,400	1,400	100
Comanche		5,100	5,000	98
Mills		1,900	1,900	100
	Runnels	4,600	4,500	98
Between 5-24%	TEXAS			
Throckmorton	900	900	100	
Station Totals		127,800	126,000	98
Net Weekly Circulation (1986)			100,400	
Average Daily Circulation (1986)			68,400	

Texas—Sweetwater-Abilene

KTXS-TV

Ch. 12

Network Service: ABC.

Licensee: SWMM/Abilene Corp., Suite 111, 2020 N. Loop W, Houston, TX 77018.

Studio: U.S. Hwy. 80, 1-mi. E of Sweetwater. Abilene Studios: U.S. Hwy. 83.

Telephones: 915-677-2281 (Abilene); 915-235-1238 (Sweetwater).

Mailing Address: Box 2997, Abilene, TX 79604.

TWX: 910-897-5401.

Technical Facilities: Channel No. 12 (204-210 MHz). Authorized power: 257-kw visual, 25.7-kw aural. Antenna: 1400-ft. above av. terrain, 1063-ft. above ground, 3543-ft. above sea level.

Latitude 32° 24' 47.7"
Longitude 100° 06' 24.8"

Transmitter: 6.8-mi. SW of Merkel off U.S. 80.

Satellite Earth Stations: ADM, 6.2-meter & 4 5-meter; Automation Techniques receivers.

News Service: AP.

Ownership: SouthWest MultiMedia Corp. Billy B. Goldberg, chmn., 75%; Lester Kamin, pres., 14.6%; Hazel Y. Arnold, v.p.-secy., 4.9%; Earl Noel, v.p.; Sheldon Weisfeld, treas., 3.7%; Diane Levy, 0.8%; Herbert N. Lackshin & Arthur Scheiner, 0.5% each. SWMM also owns KVEO(TV), Brownsville, TX; KPEJ(TV), Odessa, TX. Goldberg has interest in applicant for Ch. 54, Austin, TX. Levy, Weisfeld & Noel have interest in KTXF(FM), Brownsville, TX.

Began Operation: Jan. 30, 1956. Operation by former owners A. R. Elam & Associates as Texas Key Bcstrs. Inc. (to whom Grayson Enterprises leased equipment) was terminated when transfer of all Texas Key stock to Grayson Enterprises was approved June 15, 1966 by FCC (Television Digest, Vol. 6:25). For sale to Prima Inc., see KLBK-TV, Lubbock, TX. Sale to S. M. Moore Jr. by Prima approved by FCC July 25, 1983. Sale to present owners approved Oct. 30, 1985.

Represented (sales): Seltel Inc.

Represented (legal): Arter & Hadden.

Represented (engineering): A. D. Ring & Associates.

Personnel:

DAN ROBBINS, general manager.

MOE STROUT, chief engineer.

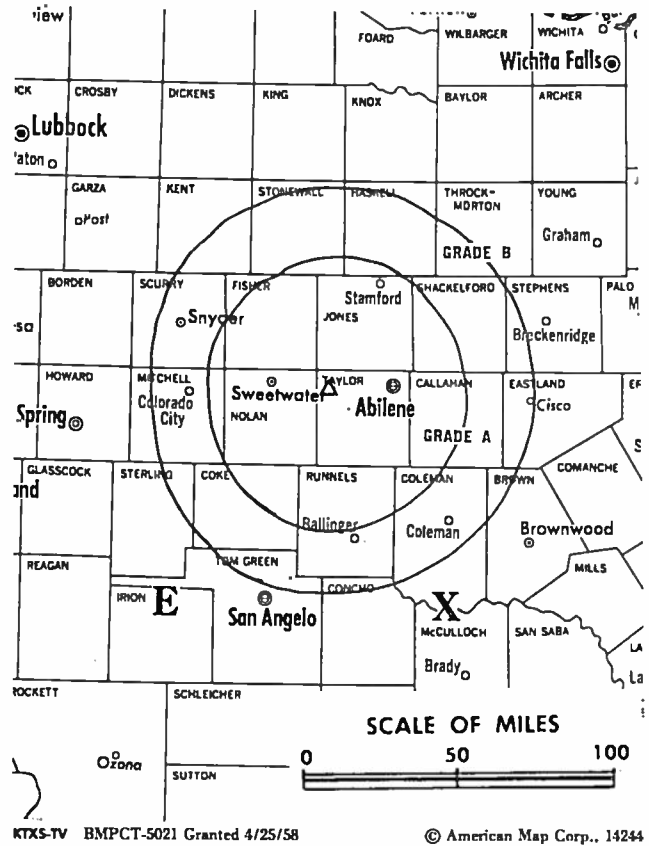
CLAY MILSTEAD, sales manager.

Highest 30 Sec. Rate (July 1, 1985): \$250.

NETWORK BASE HOURLY RATE: \$550.

Total Households: © MSI Consumer Market Data as of 1/1/86. TV Homes, TV% and Circulation © 1986 Arbitron. County coverage based on Arbitron study.

Net Weekly Circulation	State County	Total Households	TV Households	%
50% & Over	TEXAS			
	Callahan	5,000	4,900	98
	Coke	1,400	1,400	100
	Coleman	4,400	4,300	98
	Fisher	2,200	2,200	100
	Haskell	3,000	3,000	100
	Irion	500	500	100
	Jones	6,800	6,700	99



KTXS-TV BMPCT-5021 Granted 4/25/58

© American Map Corp., 14244

Net Weekly Circulation	State County	Total Households	TV Households	%
50% & Over	Kent	400	400	100
	Knox	1,900	1,900	100
	Mitchell	3,400	3,300	99
	Nolan	6,700	6,600	98
	Runnels	4,600	4,500	98
	Scurry	7,200	7,100	99
	Shackelford	1,800	1,800	100
	Sterling	400	400	100
	Stonewall	1,000	1,000	100
	Taylor	43,300	42,900	99
Between 25-49%	TEXAS			
	Brown	14,300	14,000	98
	Concho	1,100	1,100	100
	Eastland	8,400	8,200	98
	King	200	200	100
	Stephens	4,500	4,400	98
	Throckmorton	900	900	100
Tom Green	35,300	34,900	99	
Between 5-24%	TEXAS			
	Crockett	1,700	1,700	100
	Kimble	1,600	1,500	94
	McCulloch	3,500	3,400	97
	Reagan	1,500	1,500	100
Station Totals		176,600	174,200	98
	Net Weekly Circulation (1986)			111,000
	Average Daily Circulation (1986)			60,600

Texas—Alvin

KTHT

Ch. 67

Network Service: None, independent.

Licensee: Four Star Bcstg. Inc., 2522 Highland Square Mall, Alvin, TX 77511.

Studio: 2522 Highland Square Mall, Alvin 77511.

Telephones: 713-660-6767; 713-331-8867.

Technical Facilities: Channel No. 67 (788-794 MHz). Authorized power: 5000-kw max. visual, 500-kw max. aural. Antenna: 1783-ft. above av. terrain, 1769-ft. above ground, 1848-ft. above sea level.

Latitude 29° 34' 06"
Longitude 95° 29' 57"

Transmitter: 18.5-mi. NW of Alvin.

Ownership: Four Star Bcstg. Co., 49%; Warburg, Pincus Capital Partners, 50.1%; John B. Babcock, 0.9%. FSBC ownership: Harold V. Dutton III, gen. partner, 18.4%; Donald J. Moore, ltd. partner, 78.4%; Thomas A. Hart Sr., ltd. partner, 3.2%. WPCP ownership: Warburg, Pincus & Co., gen. partner; E. M. Warburg, Pincus & Co. Inc. & 66 others, ltd. partners. Moore has interest in Tampa Bay Bcst. Ltd., Ch. 50 applicant, Tampa, FL; Mandeville Communications Co., Ch. 49 applicant, New Orleans, LA; applicants for KHJ-AM & KRTH-FM, Los Angeles, CA; WGMS-AM-FM, Washington, DC. Note: Sale to Silver King Bcstg. pends (Television Digest, Vol. 26:39).

Began Operation: Jan. 27, 1986.

Represented (sales): Independent TV Sales.

Represented (legal): Baker & Hostetler.

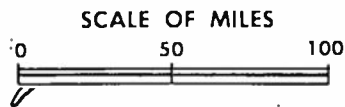
Represented (engineering): Cohen & Dippell.

Personnel:

JOHN J. MOFFITT, vice president & general manager.
JACK O'HERN, general sales manager.
RAY CISNEROS, engineering director.
JOAN BEAN, program administrator.
FRITZ BRELAND, promotion director.

Rates: Not available.

Total Households: © MSI Consumer Market Data as of 1/1/86. TV Homes, TV% and Circulation © 1986 Arbitron. County coverage based on Arbitron study.



KTHT BMPCT-841221LB Granted 1/17/85 © American Map Corp., No. 14244

Net Weekly Circulation	State County	Total Households	TV Households	%
TEXAS				
Between 5-24%	Chambers	7,900	7,800	99
	Fort Bend	60,100	59,200	99
	Grimes	5,600	5,400	96
	Liberty	20,200	19,800	98
	Washington	8,800	8,500	97
	Wharton	15,300	15,000	98
Station Totals		117,900	115,700	98
Net Weekly Circulation (1986)			61,600	
Average Daily Circulation (1986)			19,800	

Texas—Amarillo

KAMR-TV

Ch. 4

Network Service: NBC.

Licensee: Cannan Communications Inc., Box 1224, Wichita Falls, TX 76307.

Studio: Box 751, 2000 N. Polk St., Amarillo, TX 79189.

Telephones: 806-383-3321 (studio); 817-322-3252 (home office).

TWX: 910-898-4146.

Technical Facilities: Channel No. 4 (66-72 MHz). Authorized power: 100-kw visual, 10-kw aural. Antenna: 1420-ft. above av. terrain, 1440-ft. above ground, 4902-ft. above sea level.

Latitude 35° 18' 52"
Longitude 101° 50' 47"

Transmitter: N of Amarillo at Broadway & Mobley Dr.

Multichannel TV Sound: Stereo only.

Satellite Earth Stations: 3 in operation; Harris, 6.1-meter; Harris & M/A-Com receivers.

News Service: AP.

Ownership: Darrold A. Cannan Jr., pres. & treas., 68.18%; Raymond E. Poindexter, v.p., 9.10%; Joe N. Sherrill Jr., secy., 4.54%; W. W. Hamilton, 13.64%; Joe N. Prothro, 4.54%. Cannan Communications has 45% interest in KBVO-TV, Austin, TX.

Began Operation: March 18, 1953. Sale to present owners by Stauffer Publications approved by FCC July 1, 1974 (Television Digest, Vol. 13:43; 14:31). Sale to Stauffer by Globe News Publishing Co. approved Jan. 12, 1966 (Vol. 5:42; 6:3).

Represented (sales): Blair Television.

Represented (legal): Hogan & Hartson.

Represented (engineering): Cohen & Dippell.

Personnel:

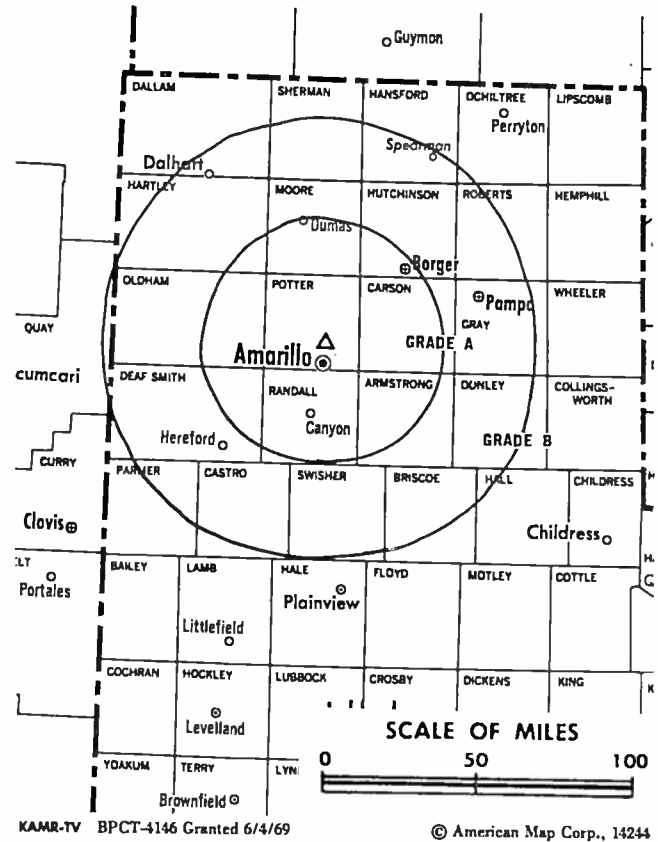
DARROLD A. CANNAN JR., president.
RAY POINDEXTER, vice president & general manager.
IRL BROWN, local sales manager.
JOHN SCHNABEL, business manager.
KEN HIGH, chief engineer.
JOE SHERRILL, production manager.
LYNN WALKER, news director.

Highest 30 Sec. Rate: \$600.

NETWORK BASE HOURLY RATE: \$988.

Total Households: © MSI Consumer Market Data as of 1/1/86. TV Homes, TV% and Circulation © 1986 Arbitron. County coverage based on Arbitron study.

Net Weekly Circulation	State County	Total Households	TV Households	%
50% & Over	KANSAS			
	Morton	1,200	1,200	100
	Seward	6,700	6,600	98
	Stevens	1,700	1,600	94
	NEW MEXICO			
	Curry	15,800	15,400	97
	Quay	4,000	3,800	95
	Union	1,800	1,700	94
	OKLAHOMA			
	Cimarron	1,400	1,400	100
Texas	6,900	6,800	99	
TEXAS				
Armstrong	800	800	100	
Briscoe	1,000	1,000	100	
Carson	2,500	2,500	100	
Castro	3,400	3,300	97	
Childress	2,700	2,700	100	
Collingsworth	1,800	1,700	94	



KAMR-TV BPCT-4146 Granted 6/4/69

© American Map Corp., 14244

Net Weekly Circulation	State County	Total Households	TV Households	%
50% & Over	Cottle	1,200	1,200	100
	Dallam	2,500	2,500	100
	Deaf Smith	6,900	6,800	99
	Donley	1,600	1,600	100
	Gray	10,400	10,300	99
	Hall	2,200	2,100	95
	Hansford	2,500	2,500	100
	Hartley	1,400	1,400	100
	Hemphill	2,400	2,400	100
	Hutchinson	10,800	10,700	99
	Lipscomb	1,400	1,400	100
	Moore	6,200	6,200	100
	Ochiltree	3,700	3,700	100
	Oldham	700	700	100
	Parmer	3,500	3,500	100
	Potter	41,300	41,000	99
	Randall	33,100	33,000	100
Roberts	400	400	100	
Sherman	1,100	1,100	100	
Swisher	3,400	3,400	100	
Wheeler	3,100	3,000	97	

Net Weekly Circulation	State County	Total Households	TV Households	%
Between 25-49%	OKLAHOMA			
	Ellis	2,400	2,300	96
	Harmon	1,800	1,800	100
TEXAS				
Hale	13,100	12,900	99	
Hardeman	2,500	2,500	100	

Net Weekly Circulation	State County	Total Households	TV Households	%
Between 5-24%	NEW MEXICO			
	Harding	400	400	100

(Continued on page A-1038)

Station Totals	228,700	226,100	98
Net Weekly Circulation (1986)			172,100
Average Daily Circulation (1986)			109,600

Texas—Amarillo

KFDA-TV

Ch. 10

Network Service: CBS.

Licensee: Panhandle Telecasting Co., Joint Venture, Box 1400, Amarillo, TX 79189-1400.

Studio: Broadway at Cherry Ave., Amarillo.

Mailing Address: Box 1400, Amarillo, TX 79189-1400.

Telephone: 806-383-2226. TWX: 910-898-4124.

Technical Facilities: Channel No. 10 (192-198 MHz). Authorized power: 316-kw visual, 31.6-kw aural. Antenna: 1530-ft. above av. terrain, 1493-ft. above ground, 5047-ft. above sea level.

Latitude 35° 17' 34"
Longitude 101° 50' 42"

Transmitter: Broadway St. at Cherry Ave., Amarillo.

Satellite Earth Stations: Scientific-Atlanta & Harris, 5-meter; Scientific-Atlanta & Harris receivers.

News Services: CBS, NIWS, SWINS, UPI.

Ownership: Lawton Cablevision Inc., 50%; KSWO TV Co. Inc., 45%; Oklahoma Quality Bcstg. Co. Inc. & Duncan Bcstg. Co. Inc., 2.5% each. KSWO-TV is licensee of KSWO-TV, Lawton, OK; Oklahoma Quality Bcstg. is licensee of KSWO(AM), Lawton & Duncan Bcstg. is licensee of KRHD-AM-FM, Duncan, OK.

Began Operation: April 4, 1953. Sale of 61% by Sid W. Richardson Foundation to Bass Bcstg. and subsequent transfer of 19.6% by Gene L. Cagle was approved by FCC Feb. 2, 1966. Sale to Midessa Cablevision by Bass Bcstg. approved by FCC Aug. 20, 1976. Sale of 50% by Midessa Television Inc. to Lawton Cablevision Inc. approved Feb. 27, 1984.

Represented (sales): Petry Television.

Personnel:
DON LOCKE, general manager.

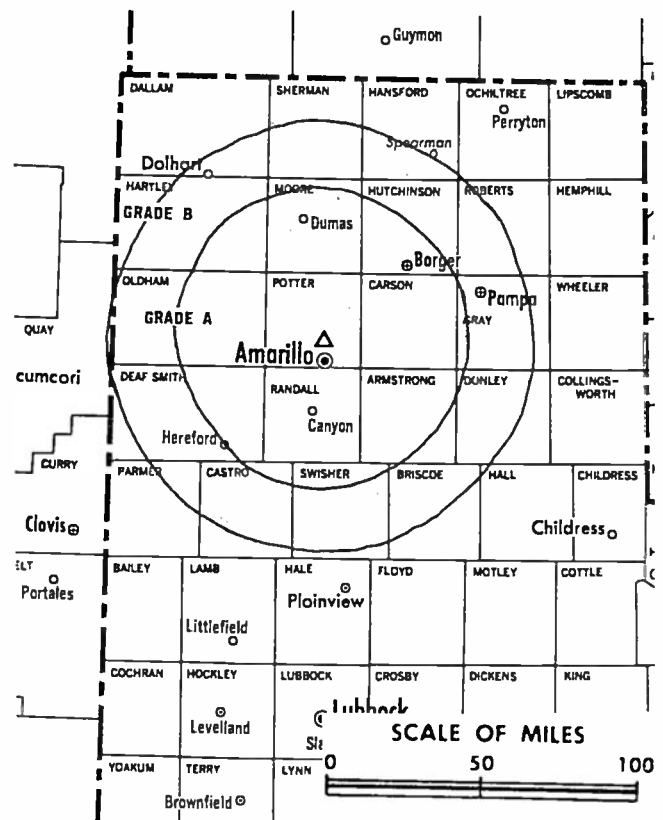
Highest One Hour Rate: \$1100.

Highest 30 Sec. Rate: \$650.

NETWORK BASE HOURLY RATE: \$585.

Total Households: © MSI Consumer Market Data as of 1/1/86. TV Homes, TV% and Circulation © 1986 Arbitron. County coverage based on Arbitron study.

Net Weekly Circulation	State County	Total Households	TV Households	%
50% & Over	KANSAS			
	Morton	1,200	1,200	100
	Seward	6,700	6,600	98
	NEW MEXICO			
	Quay	4,000	3,800	95
	OKLAHOMA			
	Cimarron	1,400	1,400	100
	Texas	6,900	6,800	99
	TEXAS			
	Armstrong	800	800	100
Briscoe	1,000	1,000	100	
Carson	2,500	2,500	100	
Castro	3,400	3,300	97	
Childress	2,700	2,700	100	
Collingsworth	1,800	1,700	94	
Cottle	1,200	1,200	100	
Dallam	2,500	2,500	100	
Deaf Smith	6,900	6,800	99	
Donley	1,600	1,600	100	
Gray	10,400	10,300	99	
Hall	2,200	2,100	95	



KFDA-TV BPCT-801024KF Granted 12/20/80

© American Map Corp., 14244

Net Weekly Circulation	State County	Total Households	TV Households	%
50% & Over	Hansford	2,500	2,500	100
	Hartley	1,400	1,400	100
	Hemphill	2,400	2,400	100
	Hutchinson	10,800	10,700	99
	Lipscomb	1,400	1,400	100
	Moore	6,200	6,200	100
	Ochlilree	3,700	3,700	100
	Oldham	700	700	100
	Parmer	3,500	3,500	100
	Potter	41,300	41,000	99
	Randall	33,100	33,000	100
	Roberts	400	400	100
	Sherman	1,100	1,100	100
Swisher	3,400	3,400	100	
Wheeler	3,100	3,000	97	
Between 25-49%	KANSAS			
	Stevens	1,700	1,600	94
	NEW MEXICO			
	Curry	15,800	15,400	97
	Union	1,800	1,700	94
Between 5-24%	TEXAS			
	Hardeman	2,500	2,500	100
	NEW MEXICO			
	Harding	400	400	100
	OKLAHOMA			
Beaver	3,000	3,000	100	
Harmon	1,800	1,800	100	
TEXAS				
Motley	800	800	100	
Station Totals		200,000	197,900	98
Net Weekly Circulation (1986)			152,200	
Average Daily Circulation (1986)			86,500	

Texas—Amarillo

KCIT

Ch. 14

Network Service: None, independent.

Licensee: Ralph C. Wilson Industries Inc., 1585 Schallenger Rd., San Jose, CA 95131.

Studio: 1015 S. Fillmore St., Amarillo, TX 79105.

Telephone: 806-374-1414.

Mailing Address: Box 1414, Amarillo, TX 79105.

Technical Facilities: Channel No. 14 (470-476 MHz). Authorized power: 332-kw max. visual, 33.2-kw max. aural. Antenna: 812-ft. above av. terrain, 783-ft. above ground, 4246-ft. above sea level.

Latitude 35° 18' 55"
Longitude 101° 50' 03"

Transmitter: Hwy. 287, 5-mi. N of Amarillo.

Satellite Earth Stations: 3 in operation; AFC, 3.6-meter Ku-band; Calsat, 5-meter; M/A-Com & Scientific-Atlanta receivers.

News Service: INN.

Ownership: Ralph C. Wilson Jr., chmn.-pres., 100%. For other interests, see Group Ownership of TV Stations.

Began Operation: Oct. 29, 1982. Sale to present owner by Ray Moran approved by FCC Dec. 11, 1984.

Represented (sales): Seitel Inc.

Represented (legal): Leventhal, Senter & Lerman.

Represented (engineering): Smith & Powstenko.

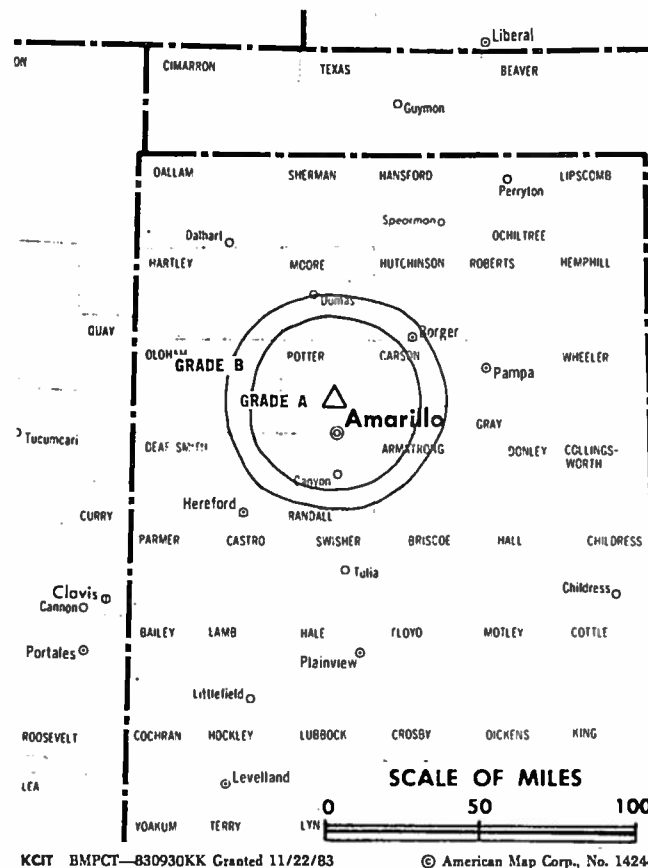
Personnel:

FRED M. HUTCHING, vice president & general manager.
SCOTT McIVER, station manager.

Highest 30 Sec. Rate (July 22, 1985): \$75.

Total Households: © MSI Consumer Market Data as of 1/1/86. TV Homes, TV% and Circulation © 1986 Arbitron. County coverage based on Arbitron study.

Net Weekly Circulation	State County	Total Households	TV Households	%
50% & Over	TEXAS			
	Cochran	1,500	1,500	100
	Crosby	2,900	2,900	100
	Dickens	1,400	1,400	100
	Floyd	3,300	3,300	100
	Hale	13,100	12,900	99
	Hockley	8,400	8,300	99
	Lamb	6,600	6,500	98
	Lubbock	81,400	80,700	99
	Lynn	2,800	2,800	100



KCIT BMPCT-830930KK Granted 11/22/83 © American Map Corp., No. 14244

Net Weekly Circulation	State County	Total Households	TV Households	%
50% & Over	Terry	5,200	5,100	98
Between 25-49%	TEXAS			
	Bailey	2,800	2,800	100
	Dawson	5,500	5,400	98
	Garza	1,900	1,900	100
	Kent	400	400	100
	Mitchell	3,400	3,300	99
Yoakum	3,300	3,300	100	
Between 5-24%	TEXAS			
	Borden	300	300	100
	Briscoe	1,000	1,000	100
	Castro	3,400	3,300	97
	Gaines	4,700	4,700	100
	Motley	800	800	100
Station Totals		154,100	152,600	99
Net Weekly Circulation (1986)			88,700	
Average Daily Circulation (1986)			41,300	

Texas—Amarillo

KCIT

Ch. 14

Network Service: None, independent.

Licensee: Ralph C. Wilson Industries Inc., 1585 Schallenberger Rd., San Jose, CA 95131.

Studio: 1015 S. Fillmore St., Amarillo, TX 79105.

Telephone: 806-374-1414.

Mailing Address: Box 1414, Amarillo, TX 79105.

Technical Facilities: Channel No. 14 (470-476 MHz). Authorized power: 332-kw max. visual, 33.2-kw max. aural. Antenna: 812-ft. above av. terrain, 783-ft. above ground, 4246-ft. above sea level.

Latitude 35° 18' 55"
Longitude 101° 50' 03"

Transmitter: Hwy. 287, 5-mi. N of Amarillo.

Satellite Earth Stations: 3 in operation; AFC, 3.6-meter Ku-band; Calsat, 5-meter; M/A-Com & Scientific-Atlanta receivers.

News Service: INN.

Ownership: Ralph C. Wilson Jr., chmn.-pres., 100%. For other interests, see Group Ownership of TV Stations.

Began Operation: Oct. 29, 1982. Sale to present owner by Ray Moran approved by FCC Dec. 11, 1984.

Represented (sales): Seltel Inc.

Represented (legal): Leventhal, Senter & Lerman.

Represented (engineering): Smith & Powstenko.

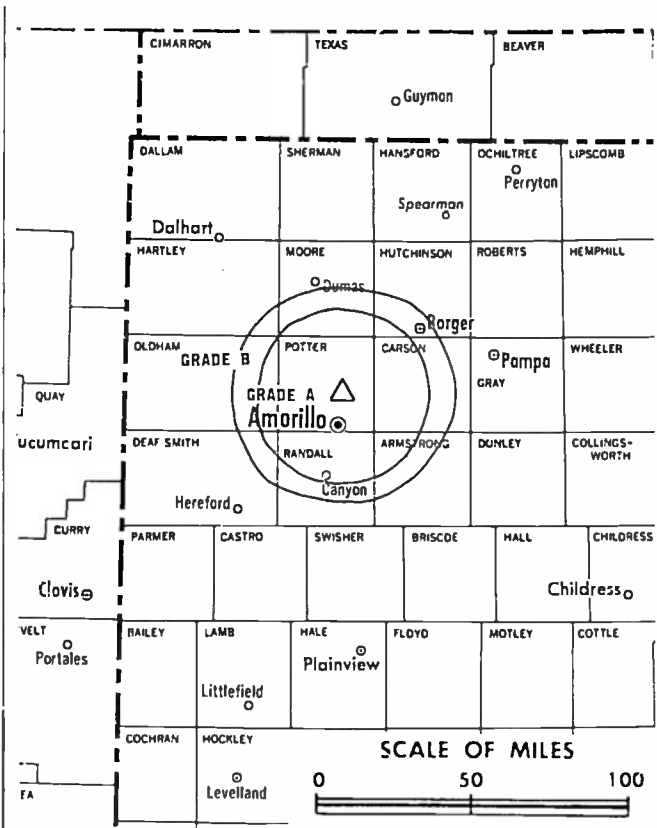
Personnel:

FRED M. HUTCHING, vice president & general manager.
SCOTT McIVER, station manager.

Highest 30 Sec. Rate (July 22, 1985): \$75.

Total Households: © MSI Consumer Market Data as of 1/1/86. TV Homes, TV% and Circulation © 1986 Arbitron. County coverage based on Arbitron study.

Net Weekly Circulation	State County	Total Households	TV Households	%
Between 25-49%	TEXAS			
	Armstrong	800	800	100
	Potter	41,300	41,000	99
	Randall	33,100	33,000	100
Between 5-24%	TEXAS			
	Carson	2,500	2,500	100
	Castro	3,400	3,300	97



KCIT IMPACT-R30930KK Granted 11/22/83

© American Map Corp., No. 14244

Net Weekly Circulation	State County	Total Households	TV Households	%
TEXAS				
Between 5-24%	Cochran	1,500	1,500	100
	Dallam	2,500	2,500	100
	Deaf Smith	6,900	6,800	99
	Hartley	1,400	1,400	100
	Hutchinson	10,800	10,700	99
	Mitchell	3,400	3,300	99
	Moore	6,200	6,200	100
	Oldham	700	700	100
	Parmer	3,500	3,500	100
	Sherman	1,100	1,100	100
Station Totals		119,100	118,300	99
Net Weekly Circulation (1986)				34,800
Average Daily Circulation (1986)				14,400

(Note: This corrected page is to replace the existing page A-968 in the 1987 Television & Cable Factbook Stations Volume No. 55.)

Texas—Amarillo

KVII-TV

Ch. 7

(Operates satellite KVIJ-TV, Sayre, OK)

Network Service: ABC.

Licensee: Marsh Media Inc., One Broadcast Center, Amarillo, TX 79101-4328.

Studio: 1101 S. Pierce St., Amarillo, TX 79101-4328.

Telephone: 806-373-1787. TWX: 910-898-4136.

Technical Facilities: Channel No. 7 (174-180 MHz). Authorized power: 316-kw visual, 31.6-kw aural. Antenna: 1703-ft. above av. terrain, 1626-ft. above ground, 5049-ft. above sea level.

Latitude 35° 22' 29"
Longitude 101° 52' 58"

Transmitter: 10.4-mi. N of Amarillo.

Multichannel TV Sound: Stereo only.

Satellite Earth Stations: 5 in operation; Scientific-Atlanta, 7-meter; Avantek, M/A-Com & Scientific-Atlanta receivers.

News Service: AP.

Ownership: Stanley Marsh III, 51%; Michael C. Marsh, 30.25%; Tom F. Marsh, 17.75%; Estelle Marsh Watlington, 1%. Same principals own KVIJ-TV, Sayre, OK; KVIA-TV, El Paso, TX; KAVE-TV, Carlsbad & KVIH-TV, Clovis, NM.

Began Operation: Dec. 21, 1957. Sale to Marsh Family by John B. Walton Jr. approved by FCC Jan. 31, 1968 (Television Digest, Vol. 7:43). Previous sale to Walton by Southwest States approved Nov. 12, 1963 (Vol. 3:46). Sale of control to TV Properties (Southwest States) approved July 16, 1958 (Vol. 14:24, 26, 29).

Represented (sales): Katz Television.

Represented (legal): Wiley, Rein & Fielding.

Represented (engineering): Smith & Powstenko.

Personnel:

JAMES R. McCORMICK, president & general manager.
JOHN W. PATRICK, general sales manager.
WILLIAM R. CANADY, director of engineering.
CHARLES M. DOUGLAS, operations manager.
JOHN McKISSACK, news director.
JACKIE SMITH, production manager.
JOHN JANEWAY, business manager.

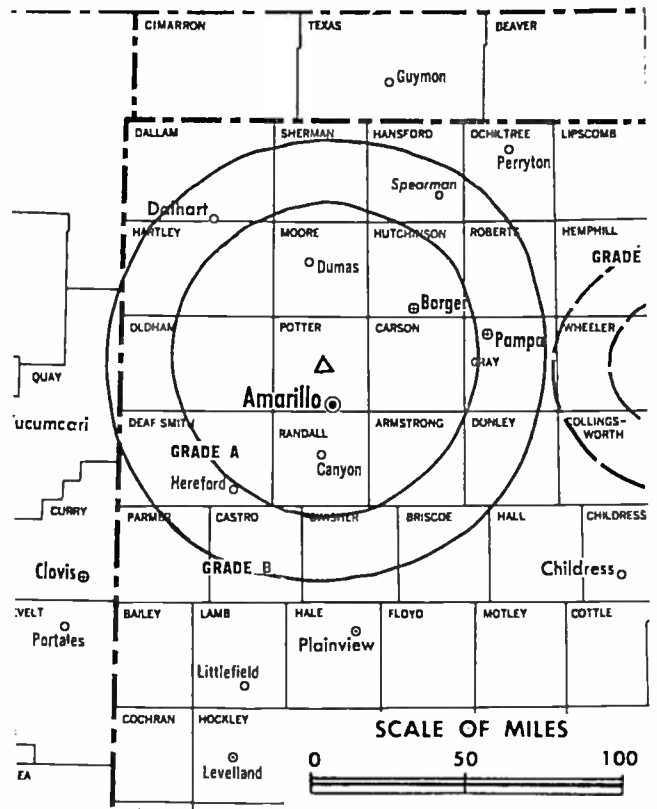
Highest 30 Sec. Rate: \$550.

NETWORK BASE HOURLY RATE: \$600.

Arbitron Data: Figures include KVIJ-TV, Sayre, OK.

Total Households: © MSI Consumer Market Data as of 1/1/86. TV Homes, TV% and Circulation © 1986 Arbitron. County coverage based on Arbitron study.

Net Weekly Circulation	State County	Total Households	TV Households	%
50% & Over	KANSAS			
	Morton	1,200	1,200	100
	Seward	6,700	6,600	98
	NEW MEXICO			
	Curry	15,800	15,400	97
	Quay	4,000	3,800	95
	Union	1,800	1,700	94
	OKLAHOMA			
	Beckham	9,500	9,300	98
	Cimarron	1,400	1,400	100
	Ellis	2,400	2,300	96
	Harmon	1,800	1,800	100
	Roger Mills	2,200	2,100	95
	Texas	6,900	6,800	99
	TEXAS			
Armstrong	800	800	100	
Briscoe	1,000	1,000	100	



KVII-TV BPCT-4170 Granted 4/2/69 © American Map Corp., 14244

Net Weekly Circulation	State County	Total Households	TV Households	%
50% & Over	Carson	2,500	2,500	100
	Castro	3,400	3,300	97
	Childress	2,700	2,700	100
	Collingsworth	1,800	1,700	94
	Cottle	1,200	1,200	100
	Dallam	2,500	2,500	100
	Deaf Smith	6,900	6,800	99
	Donley	1,600	1,600	100
	Gray	10,400	10,300	99
	Hall	2,200	2,100	95
	Hansford	2,500	2,500	100
	Hartley	1,400	1,400	100
	Hemphill	2,400	2,400	100
	Hutchinson	10,800	10,700	99
	Lipscomb	1,400	1,400	100
	Moore	6,200	6,200	100
Ochiltree	3,700	3,700	100	
Oldham	700	700	100	
Parmer	3,500	3,500	100	
Potter	41,300	41,000	99	
Randall	33,100	33,000	100	
Roberts	400	400	100	
Sherman	1,100	1,100	100	
Swisher	3,400	3,400	100	
Wheeler	3,100	3,000	97	
Between 25-49%	KANSAS			
	Stevens	1,700	1,600	94
	OKLAHOMA			
Greer	3,100	3,000	97	
TEXAS	Hale	13,100	12,900	99
	Motley	800	800	100
(Continued on page A-1038)				
Station Totals		262,600	259,200	98
Net Weekly Circulation (1986)				190,900
Average Daily Circulation (1986)				127,300

Texas—Austin

KBVO-TV

Ch. 42

Network Service: None, independent.

Licensee: Austin Television, c/o Darrold A. Cannan Jr., 503 City National Bank Bldg., Wichita Falls, TX 76301.

Studio: 10700 Metric Blvd., Austin, TX 78758.

Telephone: 512-835-0042.

Mailing Address: Box 2728, Austin, TX 78768-2728.

Technical Facilities: Channel No. 42 (638-644 MHz). Authorized power: 2510-kw max. & 720-kw horizontal visual, 251-kw max. & 72-kw horizontal aural. Antenna: 1290-ft. above av. terrain, 1311-ft. above ground, 2049-ft. above sea level.

Latitude 30° 19' 10"
Longitude 97° 48' 06"

Transmitter: 1.4-mi. W of Austin, 0.8-mi. NW of Mt. Larson.

Satellite Earth Stations: 2 in operation; Harris, 6.1-meter; Harris & M/A-Com receivers.

News Service: AP.

Ownership: Austin Telecasting Co. & Channel 42 of Austin Inc., 42.21% each; Six Percent Inc., 5.58%; Beardcorp, 10%. Austin Telecasting ownership: Cannan Communications Inc., see KAMR-TV, Amarillo, TX. Channel 42 of Austin ownership: Michael D. McKinnon, pres., 20%; South Texas Telecasting Co. Inc., 80%. South Texas Telecasting is licensee of KIII(TV), Corpus Christi, TX. Six Percent ownership: Joy Manning Scott, pres., 16.7%; Joe M. Kilgore, Ben T. Head, Harry M. Whittington, Dr. John Q. Taylor King, Mary Nell Garrison, 16.66% each. Beardcorp ownership: Steven F. Beard Jr., pres., 100%. For McKinnon's other interests, see Group Ownership of TV Stations.

Began Operation: Dec. 4, 1983.

Represented (sales): Katz Independent TV Sales.

Represented (legal): Hogan & Hartson.

Represented (engineering): Jules Cohen & Associates.

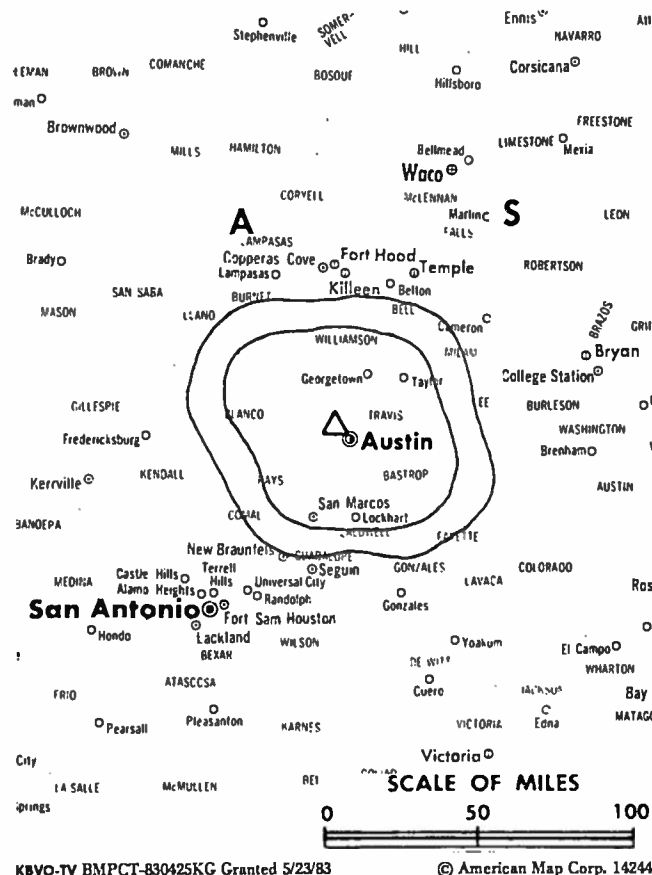
Personnel:

STEVE BEARD, general manager/partner.
JOHN MARTIN, operations manager.
GEORGE TAYLOR, chief engineer.
DICK WAGSCHAL, sales manager.
RAY McEACHERN, business manager.

Rates: On request.

Total Households: © MSI Consumer Market Data as of 1/1/86. TV Homes, TV% and Circulation © 1986 Arbitron. County coverage based on Arbitron study.

Net Weekly Circulation	State County	Total Households	TV Households	%
50% & Over	TEXAS			
	Bastrop	11,300	11,000	97
	Burnet	9,300	9,200	99
	Caldwell	8,400	8,200	98
	Hays	16,000	15,700	98
Lampasas	5,200	5,100	98	



KBVO-TV BMPCT-830425KG Granted 5/23/83 © American Map Corp. 14244

Net Weekly Circulation	State County	Total Households	TV Households	%
50% & Over	Lee	4,800	4,700	98
	Llano	5,300	5,200	98
	Travis	200,700	198,300	99
	Williamson	34,600	34,000	98
Between 25-49%	TEXAS			
	Bell	59,900	59,300	99
	Blanco	2,400	2,400	100
	Fayette	8,300	7,900	95
	Gonzales	6,100	6,000	98
Milam	9,000	8,800	98	
Between 5-24%	TEXAS			
	Burleson	5,100	4,900	96
	Coryell	17,200	17,000	99
	De Witt	7,300	7,100	97
	Gillespie	6,200	6,000	97
	Guadalupe	18,900	18,600	98
	Lavaca	7,700	7,400	96
Mason	1,700	1,600	94	
Robertson	6,000	5,900	98	
Station Totals		451,400	444,300	98
Net Weekly Circulation (1986)			237,500	
Average Daily Circulation (1986)			108,200	

Texas—Austin

KTBC-TV

Ch. 7

Network Service: CBS.

Licensee: KTBC-TV Inc., subsidiary of Times Mirror Co., Times Mirror Square, Los Angeles, CA.

Studio: Tenth & Brazos Sts., Box 2223, Austin 78768.

Mailing Address: Box 2223, Austin, TX 78768.

Telephone: 512-476-7777. TWX: 910-874-1301.

Technical Facilities: Channel No. 7 (174-180 MHz). Authorized power: 316-kw visual, 29.5-kw aural. Antenna: 1268-ft. above av. terrain, 1137-ft. above ground, 2037-ft. above sea level.

Latitude 30° 18' 36"
Longitude 97° 47' 33"

Transmitter: 3.8-mi. NW of State Capitol.

Satellite Earth Stations: Scientific-Atlanta, 7-meter & 3.6-meter; Prodelin, 3.8-meter.

News Services: AP, NIWS, CBS.

Ownership: Times Mirror Co. For other interests, see Group Ownership of TV Stations.

Began Operation: Nov. 27, 1952. Sale to present owner by Claudia Taylor Johnson, et al., approved by FCC Sept. 6, 1973 (Television Digest, Vol. 12:37; 13:37).

Represented (sales): Harrington, Righter & Parsons Inc.

Represented (legal): Wilmer, Cutler & Pickering.

Represented (engineering): Lohnes & Culver.

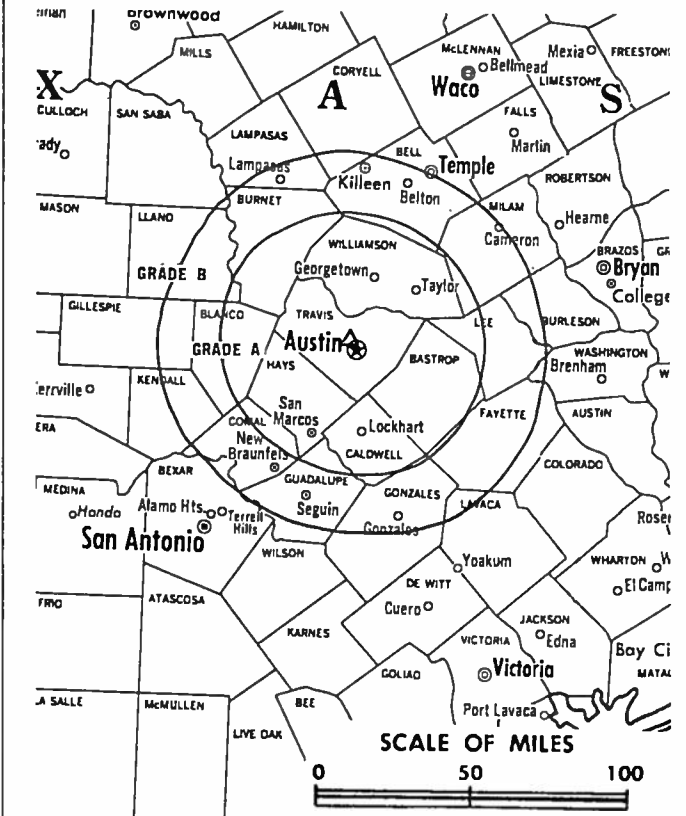
Personnel:

JOHN J. McCRORY, president.
WAYNE THOMAS, vice president & general manager.
CHARLIE KING, general sales manager.
LONDA TRIAL, program director.
JAN CRAIGE, promotion director.
TIM GARDNER, news director.
TROY BROWN, chief engineer.

Rates: Not available.

Total Households: © MSI Consumer Market Data as of 1/1/86. TV Homes, TV% and Circulation © 1986 Arbitron. County coverage based on Arbitron study.

Net Weekly Circulation	State County	Total Households	TV Households	%
50% & Over	TEXAS			
	Bastrop	11,300	11,000	97
	Bell	59,900	59,300	99
	Blanco	2,400	2,400	100
	Burnet	9,300	9,200	99
	Caldwell	8,400	8,200	98
	Coryell	17,200	17,000	99
	Fayette	8,300	7,900	95
	Gillespie	6,200	6,000	97
	Hays	16,000	15,700	98
Lampasas	5,200	5,100	98	



KTBC-TV BMPCT-4016 Granted 7/27/56

© American Map Corp., 14244

Net Weekly Circulation	State County	Total Households	TV Households	%
50% & Over	Lee	4,800	4,700	98
	Llano	5,300	5,200	98
	Mason	1,700	1,600	94
	Milam	9,000	8,800	98
	Travis	200,700	198,300	99
Williamson	34,600	34,000	98	
Between 25-49%	TEXAS			
	Burleson	5,100	4,900	96
	Gonzales	6,100	6,000	98
	Lavaca	7,700	7,400	96
San Saba	2,600	2,500	96	
Between 5-24%	TEXAS			
	Comal	16,500	16,300	99
	De Witt	7,300	7,100	97
	Guadalupe	18,900	18,600	98
	Kendall	4,800	4,700	98
	Kerr	13,800	13,500	98
	Robertson	6,000	5,900	98
Washington	8,800	8,500	97	
Station Totals		497,900	489,800	98
Net Weekly Circulation (1986)				338,700
Average Daily Circulation (1986)				201,400

Texas—Austin

KTVV

Ch. 36

Network Service: NBC.

Licensee: K.C.I. (Texas), Box 490, Austin 78767.

Studio: 908 West M.L.K. Jr. Blvd. 78701.

Mailing Address: Box 490, Austin, TX 78767.

Telephone: 512-476-3636. TWX: 910-874-1370.

Technical Facilities: Channel No. 36 (602-608 MHz). Authorized power: 5000-kw max. & 1380-kw horizontal visual, 500-kw max. & 138-kw horizontal aural. Antenna: Directional, 1290-ft. above av. terrain, 1199-ft. above ground, 2049-ft. above sea level.

Latitude 30° 19' 33"
Longitude 97° 47' 58"

Transmitter: Trail of Madrones Rd.

Satellite Earth Stations: Microdyne & Harris, 3-meter, 5-meter & 8-meter; Microdyne & Harris receivers.

News Services: AP, UPI.

Ownership: Mid-Texas Broadcasting Inc., 100%, in turn owned 100% by LIN Bcstg. For other interests, see Group Ownership of TV Stations.

Began Operation: Feb. 12, 1965 on Ch. 42. Changed to Ch. 36 Jan. 12, 1973. Sale to present owner by Kingstip Communications Inc. approved by FCC May 2, 1979 (Television Digest, Vol. 18:16, 17).

Represented (sales): Blair Television.

Represented (legal): Koteen & Naftalin.

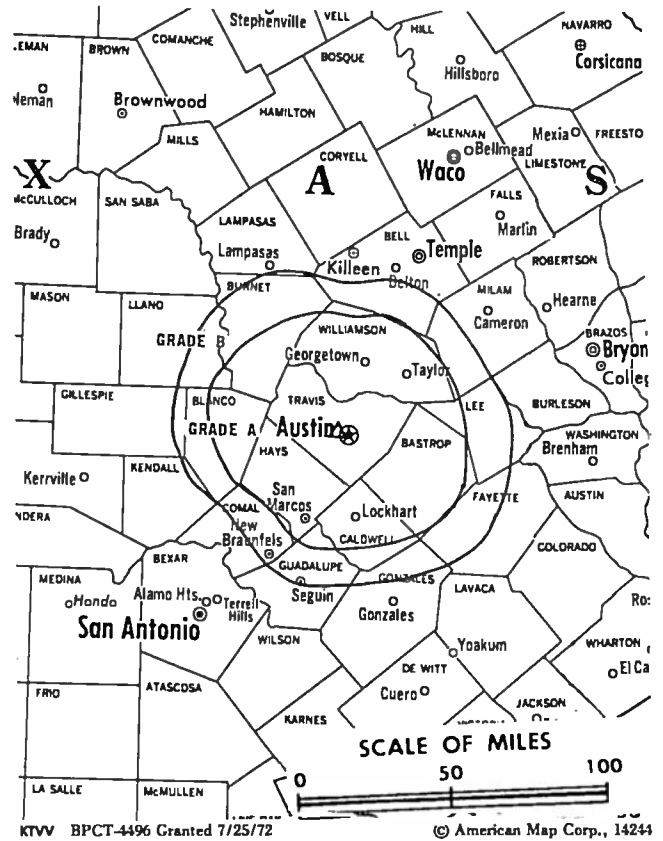
Personnel:

- JANE WALLACE, general manager.
- STEVE McDONALD, general sales manager.
- LARRY COLE, national sales manager.
- BOOKS HOGG, regional sales manager.
- BILL HUTCHISON, director of engineering.
- HENRY CHU, news director.

Highest 30 Sec. Rate (July 15, 1985): \$2500.

Total Households: © MSI Consumer Market Data as of 1/1/86. TV Homes, TV% and Circulation © 1986 Arbitron. County coverage based on Arbitron study.

Net Weekly Circulation	State County	Total Households	TV Households	%
50% & Over	TEXAS			
	Bastrop	11,300	11,000	97
	Blanco	2,400	2,400	100
	Burnet	9,300	9,200	99
	Caldwell	8,400	8,200	98
	Hays	16,000	15,700	98
	Lee	4,800	4,700	98
	Llano	5,300	5,200	98
	Mason	1,700	1,600	94
San Saba	2,600	2,500	96	



Net Weekly Circulation	State County	Total Households	TV Households	%
50% & Over	Travis	200,700	198,300	99
	Williamson	34,600	34,000	98
Between 25-49%	TEXAS			
	Bell	59,900	59,300	99
	Brazos	41,700	41,000	98
	Burleson	5,100	4,900	96
	Coryell	17,200	17,000	99
	Fayette	8,300	7,900	95
	Gillespie	6,200	6,000	97
	Lampasas	5,200	5,100	98
Milam	9,000	8,800	98	
Between 5-24%	TEXAS			
	Colorado	7,700	7,500	97
	Gonzales	6,100	6,000	98
	Lavaca	7,700	7,400	96
	Robertson	6,000	5,900	98
Washington	8,800	8,500	97	
Station Totals		486,000	478,100	98
Net Weekly Circulation (1986)				313,100
Average Daily Circulation (1986)				164,300

Texas—Austin

KVUE-TV

Ch. 24

Network Service: ABC.

Licensee: KVUE-TV Inc., Box 9927, Austin, TX 78766.

Studio: 3201 Steck Ave., Austin, TX 78758.

Telephone: 512-459-6521.

Technical Facilities: Channel No. 24 (530-536 MHz). Authorized power: 1950-kw max. & 711-kw horizontal visual, 327-kw max. & 145-kw horizontal aural. Antenna: 1290-ft. above av. terrain, 1184-ft. above ground, 2049-ft. above sea level.

Latitude 30° 19' 21"
Longitude 97° 48' 10"

Transmitter: On Hill W of Trail of the Madrones Rd., near Austin.

Satellite Earth Stations: 3 in operation; Stardish, 5-meter; Andrew, Avantek & Gardiner receivers.

News Services: AP, CNN, ABC, UPI.

Ownership: Gannett Co. Inc. For other interests, see Group Ownership & Newspaper Ownership of TV Stations.

Begin Operation: Sept. 12, 1971. Sale to present owner by Evening News Assn. approved by FCC Jan. 13, 1986 (Television Digest, Vol. 26:3). Sale to Evening News by Tolbert Foster, Allan Shivers, et al., approved Sept. 8, 1978 (Vol. 18:21, 38).

Represented (sales): MMT Sales Inc.

Represented (legal): Pierson, Ball & Dowd.

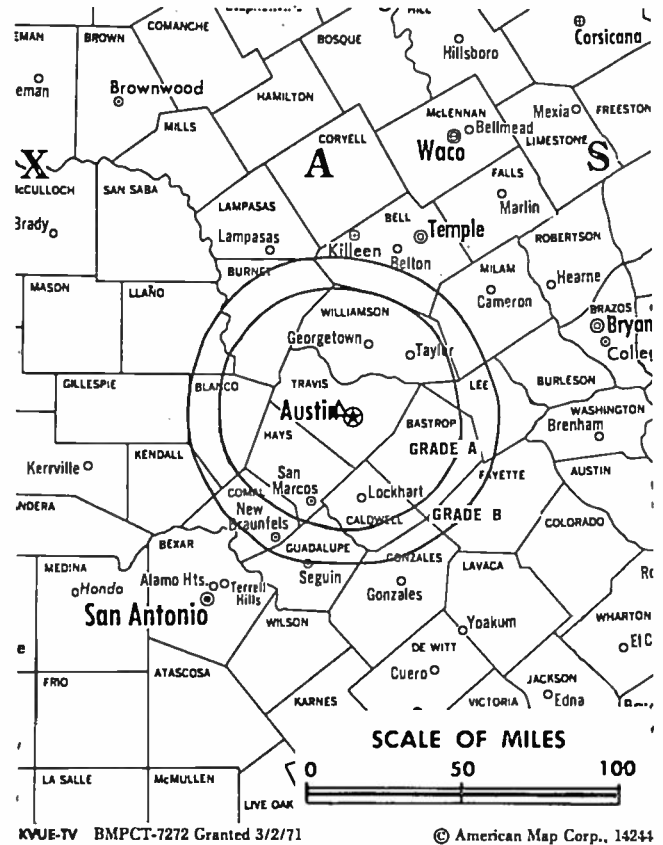
Personnel:

JOE T. JERKINS, vice president & general manager.
ANDY LEE, station manager.
DEBBIE BRIZENDINE, local sales manager.
GLENN MASSEY, national sales manager.
AL HELTON, program manager.
PAT MOLANDER, public affairs director.
RUSS STOCKTON, news director.
MICHAEL J. WENGLAR, chief engineer.
RAY GRANBERRY, production manager.

Rates: Not available.

Total Households: © MSI Consumer Market Data as of 1/1/86. TV Homes, TV% and Circulation © 1986 Arbitron. County coverage based on Arbitron study.

Net Weekly Circulation	State County	Total Households	TV Households	%
50% & Over	TEXAS			
	Bastrop	11,300	11,000	97
	Blanco	2,400	2,400	100
	Burnet	9,300	9,200	99
	Caldwell	8,400	8,200	98
	Fayette	8,300	7,900	95
	Gillespie	6,200	6,000	97
	Hays	16,000	15,700	98



KVUE-TV BNPCT-7272 Granted 3/2/71

© American Map Corp., 14244

Net Weekly Circulation	State County	Total Households	TV Households	%
50% & Over	Lampasas	5,200	5,100	98
	Lee	4,800	4,700	98
	Llano	5,300	5,200	98
	Mason	1,700	1,600	94
	Travis	200,700	198,300	99
	Williamson	34,600	34,000	98
Between 25-49%	TEXAS			
	Burleson	5,100	4,900	96
	Gonzales	6,100	6,000	98
Between 5-24%	TEXAS			
	Bell	59,900	59,300	99
	Comal	16,500	16,300	99
	Coryell	17,200	17,000	99
	Robertson	6,000	5,900	98
Washington	8,800	8,500	97	
Station Totals		442,800	436,000	98
Net Weekly Circulation (1986)			293,600	
Average Daily Circulation (1986)			179,900	

Texas—Beaumont-Port Arthur

KBMT

Ch. 12

Network Service: ABC.

Licensee: Texas Telecasting Inc., Box 1550, Beaumont, TX 77704.

Studio: 525 Interstate Hwy. 10 S.

Mailing Address: Box 1550, Beaumont, TX 77704.

Telephone: 409-833-7512.

Technical Facilities: Channel No. 12 (204-210 MHz). Authorized power: 316-kw visual, 42.7-kw aural. Antenna: 1000-ft. above av. terrain, 1032-ft. above ground, 1059-ft. above sea level.

Latitude 30° 11' 26"
Longitude 93° 53' 08"

Transmitter: 2-mi. W of Mauriceville, TX.

Satellite Earth Stations: Andrew 4.5-meter & 7.3-meter; Harris, 6.1-meter; AFC, 3.7-meter; Avantek, Harris & M/A-Com receivers.

News Services: AP, ABC.

Ownership: Michael D. McKinnon, pres., 70.11%; Clinton Dan McKinnon, v.p.-asst. secy.; Clinton D. McKinnon, dir., 28.17%. McKinnons control KIII (TV), Corpus Christi. Michael McKinnon owns 43% & Clinton Dan McKinnon 57% of KSON(AM), San Diego. Principals have interest in KBVO-TV, Austin, TX.

Began Operation: June 18, 1961. Transfer of control to Harbour TV Systems from A. O. Banning & William G. Hill Jr. approved by FCC Feb. 11, 1976. Sale to Banning & Hill by Devon Corp. approved by FCC Sept. 28, 1973. Sale to present owners by Liberty National Corp. approved by FCC Oct. 21, 1976 (Television Digest, Vol. 16:27).

Represented (sales): Blair Television.

Represented (legal): Cohn & Marks.

Represented (engineering): Jules Cohen & Associates.

Personnel:

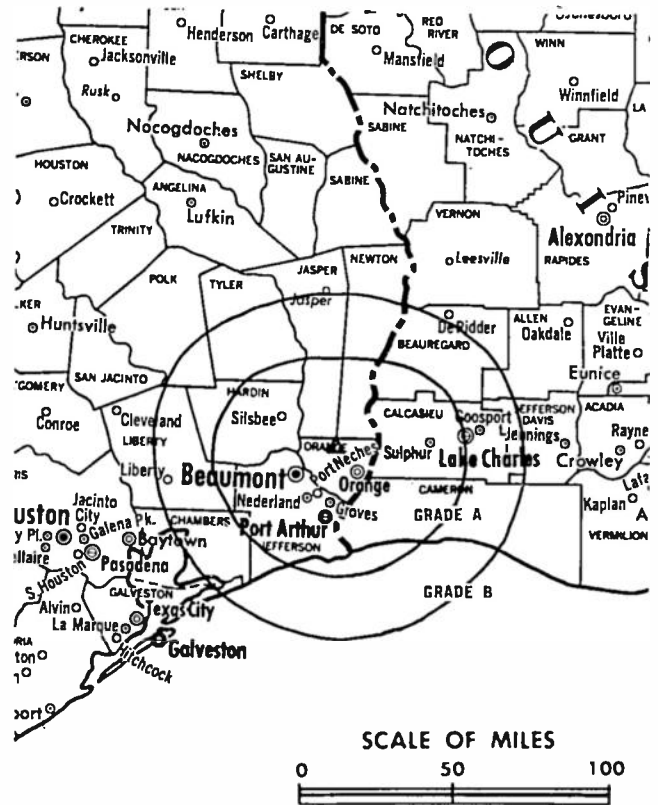
MICHAEL D. MCKINNON, president.
JESS ALLRED, vice president & general manager.
GEORGE GOULD, national sales manager.
PATRICK STEED, local sales manager.
ROGER HENSLEY, operations manager.
AUSTIN HODGES, chief engineer.
JERRY MORING, news director.

Highest 30 Sec. Rate: \$1000.

NETWORK BASE HOURLY RATE: \$425.

Total Households: © MSI Consumer Market Data as of 1/1/86. TV Homes, TV% and Circulation © 1986 Arbitron. County coverage based on Arbitron study.

Net Weekly Circulation	State County	Total Households	TV Households	%
50% & Over	LOUISIANA			
	Calcasieu	63,000	62,400	99
	Cameron	3,500	3,400	97



KBMT BPCT-3266 Granted 1/6/65

© American Map Corp., 14244

Net Weekly Circulation	State County	Total Households	TV Households	%
50% & Over	TEXAS			
	Hardin	16,000	15,700	98
	Jasper	12,400	12,200	98
	Jefferson	94,800	94,100	99
	Newton	5,100	4,900	97
	Orange	31,900	31,600	99
Between 25-49%	LOUISIANA			
	Beauregard	11,400	11,100	97
Between 5-24%	LOUISIANA			
	Jefferson Davis	11,200	11,000	98
	TEXAS			
	Chambers	7,900	7,800	99
	Liberty	20,200	19,800	98
	Polk	11,800	11,500	97
	Sabine	4,000	3,900	97
San Augustine	3,400	3,300	97	
Station Totals		322,500	317,900	98
Net Weekly Circulation (1986)			209,200	
Average Daily Circulation (1986)			117,800	

Texas—Beaumont-Port Arthur

KFDM-TV

Ch. 6

Network Service: CBS.

Licensee: Freedom-TV Sub Inc., Box 7128, Beaumont 77706.

Studio: 2955 Interstate 10 East, Beaumont 77702.

Mailing Address: Box 7128, Beaumont, TX 77702.

Telephone: 409-892-6622. TWX: 910-884-5121.

Technical Facilities: Channel No. 6 (82-88 MHz). Authorized power: 100-kw visual, 20-kw aural. Antenna: 960-ft. above av. terrain, 1031-ft. above ground, 1049-ft. above sea level.

Latitude 30° 08' 24"
Longitude 93° 58' 44"

Transmitter: U.S. Hwy. 90, approx. 2.3-mi. ENE of Vidor, TX.

Satellite Earth Stations: 3 in operation; Microdyne, 7-meter.

News Service: AP.

Ownership: Freedom Newspapers Inc. For other interests, see Group Ownership & Newspaper Ownership of TV Stations.

Began Operation: April 24, 1955. Sale to present owner by Belo Bcstg. Corp. approved by FCC Dec. 13, 1983 (Television Digest, Vol. 23:42). Sale to Belo by Beaumont Bcstg. Corp. approved by FCC May, 1969 (Vol. 9:19).

Represented (sales): Petry Television Inc.

Represented (legal): Dow, Lohnes & Albertson.

Represented (engineering): Carl T. Jones Associates.

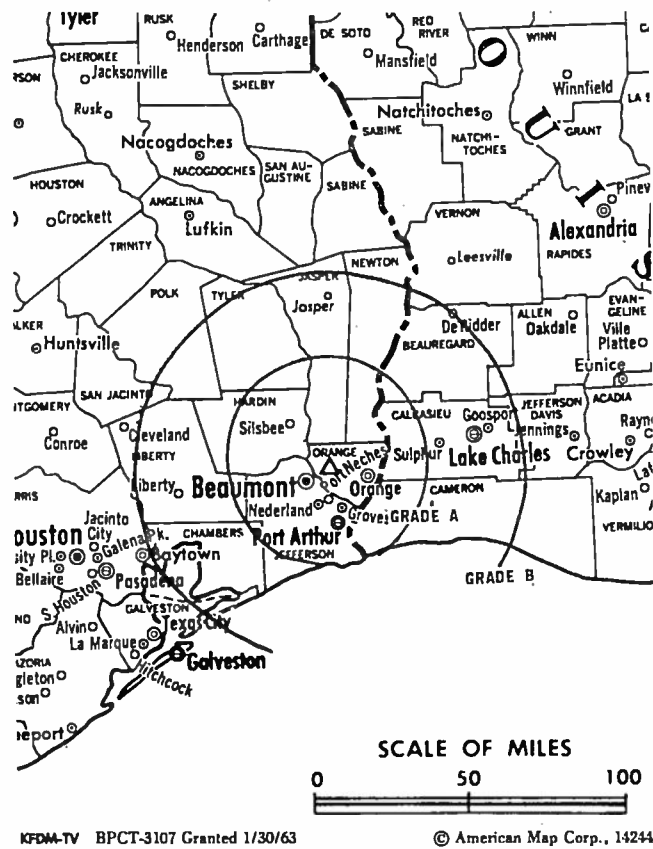
Personnel:

LARRY BEAULIEU, general manager.
C. RIX GAREY, general sales manager.
RICHARD KIHN, chief engineer.
JEFF PRYOR, operations manager.

Rates: Not available.

Total Households: © MSI Consumer Market Data as of 1/1/86. TV Homes, TV% and Circulation © 1986 Arbitron. County coverage based on Arbitron study.

Net Weekly Circulation	State County	Total Households	TV Households	%
50% & Over	LOUISIANA			
	Calcasieu	63,000	62,400	99
	TEXAS			
	Hardin	16,000	15,700	98
	Jasper	12,400	12,200	98
	Jefferson	94,800	94,100	99
	Newton	5,100	4,900	97
	Orange	31,900	31,600	99
	Tyler	7,300	7,100	97



KFDM-TV BPCT-3107 Granted 1/30/63

© American Map Corp., 14244

Net Weekly Circulation	State County	Total Households	TV Households	%
Between 25-49%	TEXAS			
	Chambers	7,900	7,800	99
	Polk	11,800	11,500	97
	Sabine	4,000	3,900	97
	San Augustine	3,400	3,300	97
Between 5-24%	LOUISIANA			
	Beauregard	11,400	11,100	97
	Cameron	3,500	3,400	97
	Jefferson Davis	11,200	11,000	98
	Vernon	18,600	18,100	97
	TEXAS			
	Angelina	24,900	24,500	98
	Liberty	20,200	19,800	98
	Trinity	4,400	4,200	95
Station Totals		351,800	346,600	98
Net Weekly Circulation (1986)			210,500	
Average Daily Circulation (1986)			141,400	

Texas—Port Arthur-Beaumont

KJAC-TV

Ch. 4

Network Service: NBC.

Licensee: Southeast Texas Television Corp., Box 3257, Port Arthur, TX 77643.

Studio: 17th & Woodworth Blvd., Port Arthur.

Mailing Address: Box 3257, Port Arthur, TX 77643.

Telephone: 409-985-5557. TWX: 910-886-5307.

Technical Facilities: Channel No. 4 (66-72 MHz). Authorized power: 100-kw visual, 20-kw aural. Antenna: 1180-ft. above av. terrain, 1225-ft. above ground, 1249-ft. above sea level.

Latitude 30° 09' 31"
Longitude 93° 59' 11"

Transmitter: NW of TX Rte. 235, 2.8-mi. NE of Vidor.

Satellite Earth Stations: ADM, 3.38-meter; Drake & Harris receivers.

News Services: AP, NBC, Tex-Net.

Ownership: Clay Communications Inc., 100%. For other interests, see WWAY, Wilmington, NC.

Began Operation: Oct. 22, 1957, equally owned by Port Arthur College & Jefferson Amusement Co. Sale of its 50% by Port Arthur College to Jefferson Amusement approved by FCC Nov. 15, 1965 (Television Digest, Vol. 5:43, 47). Transfer of control from Jefferson Amusement to Robert H. Park, Janet Gordon Jack, et al., approved by FCC May 1, 1969. Sale to present owner approved May 31, 1973.

Represented (sales): Katz Television.

Represented (legal): Fletcher, Heald & Hildreth.

Personnel:

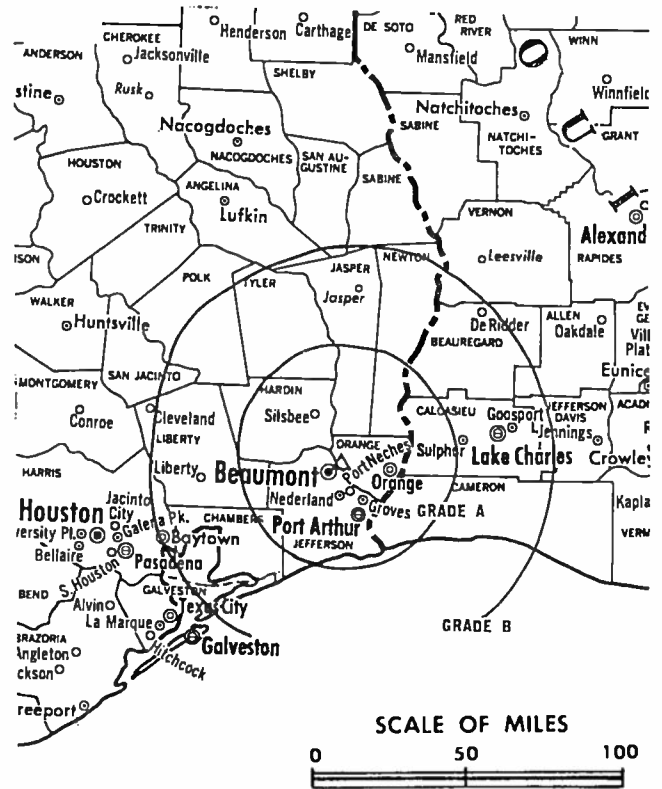
GEORGE DIAB, president.
ROY D. SHOTTS, vice president & general manager.
CHARLES RAVELL, chief engineer.
GARY POWERS, sales manager.

Highest 30 Sec. Rate: \$475.

NETWORK BASE HOURLY RATE: \$600.

Total Households: © MSI Consumer Market Data as of 1/1/86. TV Homes, TV% and Circulation © 1986 Arbitron. County coverage based on Arbitron study.

Net Weekly Circulation	State County	Total Households	TV Households	%
50% & Over	TEXAS			
	Hardin	16,000	15,700	98
	Jasper	12,400	12,200	98
	Jefferson	94,800	94,100	99
	Newton	5,100	4,900	97
	Orange	31,900	31,600	99
	Sabine	4,000	3,900	97



KJAC-TV BPCT-4322 Granted 5/13/70

© American Map Corp., 14244

Net Weekly Circulation	State County	Total Households	TV Households	%
50% & Over	Tyler	7,300	7,100	97
Between 25-49%	LOUISIANA			
	Beauregard	11,400	11,100	97
	Cameron	3,500	3,400	97
	TEXAS			
	Chambers	7,900	7,800	99
Between 5-24%	Liberty	20,200	19,800	98
	Polk	11,800	11,500	97
	San Augustine	3,400	3,300	97
	LOUISIANA			
	Calcasieu	63,000	62,400	99
	Vernon	18,600	18,100	97
	TEXAS			
	Angelina	24,900	24,500	98
	San Jacinto	5,800	5,600	97
	Trinity	4,400	4,200	95
Station Totals		346,400	341,200	98
Net Weekly Circulation (1986)			199,800	
Average Daily Circulation (1986)			125,500	

Texas—Big Spring

KWAB-TV

Ch. 4

(Satellite of KTPX, Odessa, TX)

Network Service: NBC.

Licensee: MSP Television of Midland-Odessa Inc., Box 6699, Midland, TX 79711.

Studio: 2500 Kentucky Way, Big Spring, TX 79720.

Telephone: 915-263-4901.

Technical Facilities: Channel No. 4 (66-72 MHz). Authorized power: 12.75-kw visual, 2.51-kw aural. Antenna: 380-ft. above av. terrain, 497-ft. above ground, 2957-ft. above sea level.

Latitude 32° 15' 14"
Longitude 101° 26' 44"

Transmitter: 2500 Kentucky Way, Big Spring.

Satellite Earth Stations: 4 in operation; Harris, M/A-Com & Scientific-Atlanta receivers.

News Service: NBC, UPI.

Ownership: See KTPX, Odessa, TX.

Began Operation: Jan. 15, 1956.

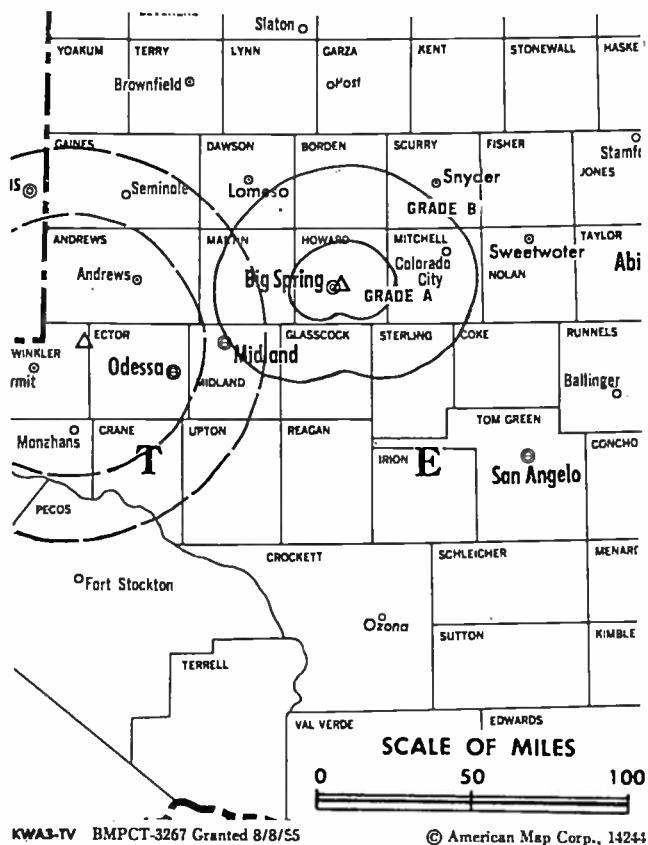
Represented (sales): Petry Television Inc.

Represented (legal): Bryan, Cave, McPheeters & McRoberts.

Personnel: See KTPX, Odessa, TX.

Rates: Sold in combination with KTPX, Odessa, TX.

Arbitron Data: Included with KTPX, Odessa, TX.



Texas—Brownsville

KVEO

Ch. 23

Network Service: NBC.

Licensee: Valley Bcstg. Co., 6100 Corporate Dr., Suite 130, Houston, TX 77036.

Studio: 394 N. Expressway, Brownsville, TX 78521.

Telephone: 512-544-2323.

Technical Facilities: Channel No. 23 (524-530 MHz). Authorized power: 2600-kw max. & 735-kw horizontal visual, 41-kw aural. Antenna: 1487-ft. above av. terrain, 1489-ft. above ground, 1549-ft. above sea level.

Latitude 26° 06' 59"
Longitude 97° 50' 16"

Transmitter: 2-mi. S of La Feria, TX.

Satellite Earth Stations: 3 in operation; NBC Ku-band; Comtech, Harris & Microwave Associates receivers.

News Services: AP, NBC.

Ownership: See KTXS-TV, Abilene-Sweetwater, TX.

Began Operation: Dec. 18, 1981. Sale to present owners by trustee in bankruptcy approved by FCC August 31, 1984.

Represented (sales): Seltel Inc.

Represented (legal): Wilner & Scheiner.

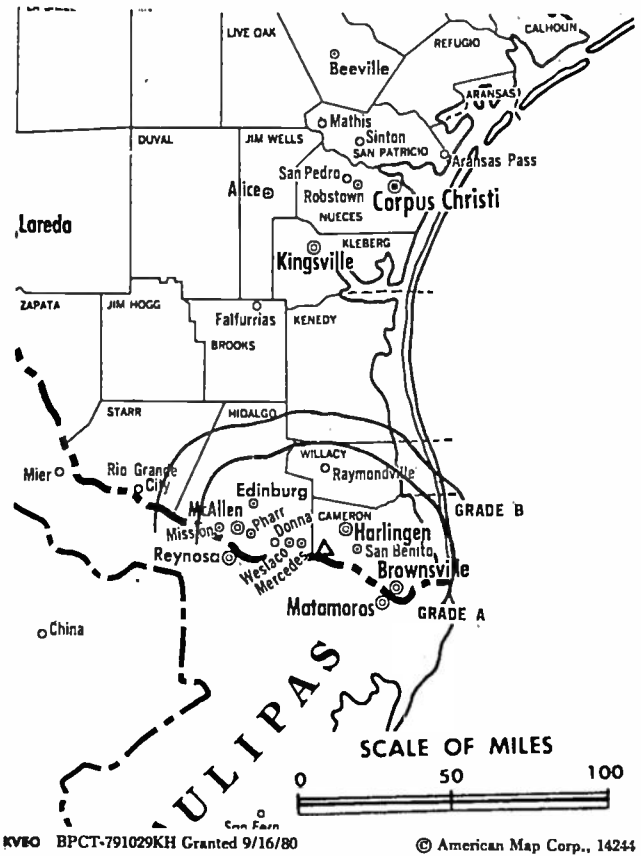
Personnel:

WALTER B. DAVIS, general manager & national sales manager.
BRENT SKINNER, sales manager.
RON OLIVEIRA, news director.
BECKY SHULL, administrative assistant.
MORELSA GARZA, traffic manager.

Highest 30 Sec. Rate (July 1, 1986): \$600.

Total Households: © MSI Consumer Market Data as of 1/1/86. TV Homes, TV% and Circulation © 1986 Arbitron. County coverage based on Arbitron study.

Net Weekly Circulation	State County	Total Households	TV Households	%
50% & Over	TEXAS Cameron	69,800	68,800	99



Net Weekly Circulation	State County	Total Households	TV Households	%
50% & Over	Hidalgo	94,500	92,900	98
	Starr	9,000	8,700	97
	Willacy	5,100	5,000	98
Between 25-49%	TEXAS Brooks	2,700	2,600	96
Station Totals		181,100	178,000	98
Net Weekly Circulation (1986)			141,400	
Average Daily Circulation (1986)			80,700	

Texas—Bryan

KBTX-TV

Ch. 3

(Affiliated with KWTX-TV, Waco, TX)

Network Service: CBS.

Licensee: Brazos Broadcasting Co., Box 3730, Bryan, TX 77805.

Studio: 4141 E. 29th St., Bryan, TX 77802.

Telephone: 409-846-7777.

Technical Facilities: Channel No. 3 (60-66 MHz). Authorized power: 70-kw visual, 7-kw aural. Antenna: 1687-ft. above av. terrain, 1705-ft. above ground, 2036-ft. above sea level.

Latitude 30° 33' 10"
Longitude 96° 01' 50"

Transmitter: 4-mi. SE of Carlos, TX.

Multichannel TV Sound: Stereo only.

Satellite Earth Stations: 4 in operation; M/A-Corn & Scientific-Atlanta receivers.

News Service: UPI.

Ownership: KWTX Bcstg. Co., 50%; M. N. Bostick, pres. & gen. mgr., 10%; Harry L. Gillam, v.p. & station mgr., 5%; John M. Lawrence III, secy.-treas., 5%; Ann Mitchell, dir., 10%; estate of Brazas A. Varisco, 10%; Mrs. W. W. Callan, 10%. See KWTX-TV, Waco, TX.

Began Operation: May 22, 1957.

Represented (sales): Seltel Inc.

Represented (legal): Cordon & Kelly.

Personnel:

M. N. BOSTICK, president.
HARRY LEE GILLAM, vice president & station manager.
WAYNE KUBE, chief engineer.
ULMAN McMULLEN, operations manager.
JEFF BRAUN, news director.

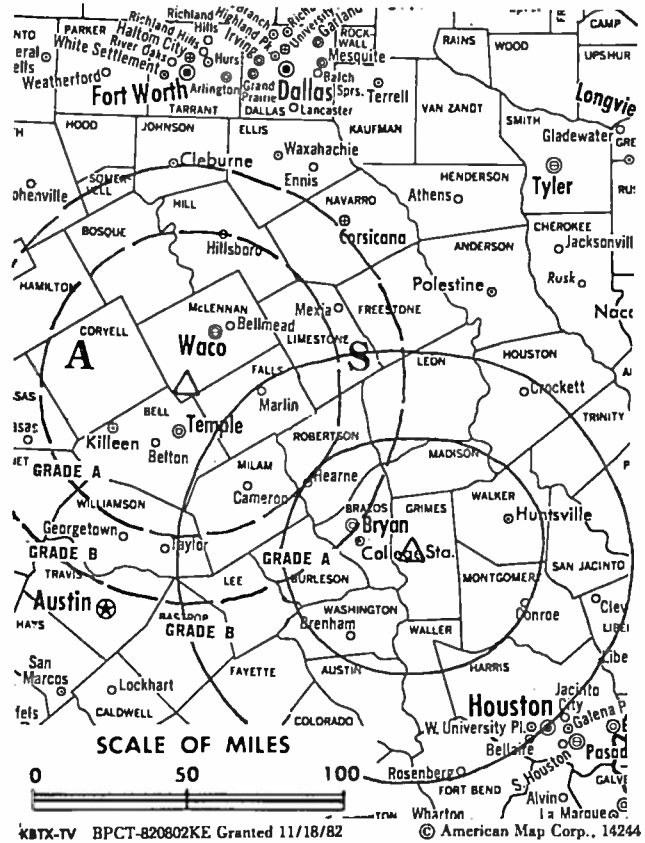
Rates: For national rate see KWTX-TV, Waco.

Highest 30 Sec. Rate (Sept. 1985): \$150.

NETWORK BASE HOURLY RATE: \$401.

Total Households: © MSI Consumer Market Data as of 1/1/86. TV Homes, TV% and Circulation © 1986 Arbitron. County coverage based on Arbitron study.

Net Weekly Circulation	State County	Total Households	TV Households	%
50% & Over	TEXAS			
	Brazos	41,700	41,000	98
	Burleson	5,100	4,900	96
	Grimes	5,600	5,400	96
	Madison	3,600	3,500	97
	Robertson	6,000	5,900	98



Net Weekly Circulation	State County	Total Households	TV Households	%
50% & Over	San Jacinto	5,800	5,600	97
	Trinity	4,400	4,200	95
	Walker	14,900	14,400	97
	Washington	8,800	8,500	97
Between 25-49%	TEXAS			
	Houston	8,400	8,100	96
	Lee	4,800	4,700	98
	Leon	4,800	4,600	96
	Waller	7,100	6,900	97
Between 5-24%	TEXAS			
	Colorado	7,700	7,500	97
	Fayette	8,300	7,900	95
	Milam	9,000	8,800	98
	Montgomery	59,400	58,300	98
	Polk	11,800	11,500	97
Station Totals		217,200	211,700	97
Net Weekly Circulation (1986)			101,500	
Average Daily Circulation (1986)			60,800	

Texas—Corpus Christi

KIII

Ch. 3

Network Service: ABC.

Licensee: Texas Television Inc., 4750 S. Padre Island Dr.

Studio: Box 6669, S. Padre Island Dr. & Everhart Rd., Corpus Christi, TX 78411.

Telephone: 512-854-4733.

Technical Facilities: Channel No. 3 (60-66 MHz). Authorized power: 100-kw visual, 10-kw aural. Antenna: 860-ft. above av. terrain, 899-ft. above ground, 949-ft. above sea level.

Latitude 27° 39' 29"
Longitude 97° 36' 04"

Transmitter: Near Petronilla, 15-mi. SW of Corpus Christi.

Satellite Earth Stations: 3 in operation; Harris, 6.1-meter; Andrew & Harris receivers.

News Services: AP, ABC, NIWS.

Ownership: Michael D. McKinnon, 66.65%; Dan McKinnon, 30.85%. M. D. McKinnon owns KBMT(TV), Beaumont, TX; has interest in KBVO-TV, Austin, TX and KUSI-TV San Diego, CA.

Began Operation: May 4, 1964 on Ch. 3. Prior to transfer of control to Clinton D. McKinnon, station operated as KVDO-TV on Ch. 22 from June 9, 1954 until it left the air Aug. 19, 1957 and later was granted change to Ch. 3.

Represented (sales): Blair Television.

Represented (legal): Cohn & Marks.

Represented (engineering): Jules Cohen & Associates.

Personnel:

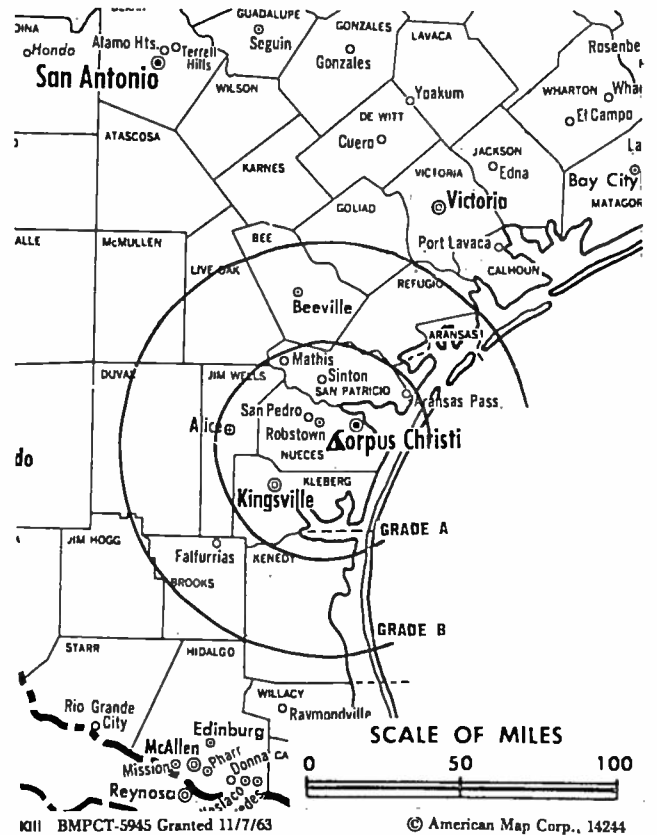
MICHAEL D. MCKINNON, president.
BOB WHITE, exec. vice president & general manager.
BILLY BROTHERTON, vice president & station manager.
JOHN ROSS, chief engineer.

Highest 30 Sec. Rate: \$650.

NETWORK BASE HOURLY RATE: \$475.

Total Households: © MSI Consumer Market Data as of 1/1/86. TV Homes, TV% and Circulation © 1986 Arbitron. County coverage based on Arbitron study.

Net Weekly Circulation	State County	Total Households	TV Households	%
50% & Over	TEXAS			
	Aransas	6,700	6,600	99
	Bee	9,200	9,000	98
	Brooks	2,700	2,600	96



Net Weekly Circulation	State County	Total Households	TV Households	%
50% & Over	Duval	4,200	4,100	98
	Jim Hogg	1,800	1,700	94
	Jim Wells	12,500	12,200	98
	Kenedy	200	200	100
	Kleberg	10,900	10,700	98
	Live Oak	3,800	3,700	97
	Nueces	97,200	96,000	99
	Refugio	3,200	3,200	100
	San Patricio	20,400	20,000	98
	Zapata	2,500	2,400	96
TEXAS				
Between 5-24%	Calhoun	7,300	7,200	99
Station Totals		182,600	179,600	98
Net Weekly Circulation (1986)			161,000	
Average Daily Circulation (1986)			120,000	

Texas—Corpus Christi

KORO

Ch. 28

Network Service: Spanish International Network.

Licensee: Telecorpus Inc., 102 N. Mesquite, Corpus Christi, TX 78401.

Studio: 102 N. Mesquite, Corpus Christi, TX 78401.

Telephone: 512-883-2823.

Technical Facilities: Channel No. 28 (554-560 MHz). Authorized power: 321-kw max. & 183-kw horizontal visual, 50-kw max. & 28.5-kw horizontal aural. Antenna: 330-ft. above av. terrain, 329-ft. above ground, 367-ft. above sea level.

Latitude 27° 47' 46"
Longitude 97° 23' 47"

Transmitter: The 600 Bldg., Corpus Christi.

Satellite Earth Station: Comtech, 10-meter.

News Service: AP.

Ownership: Jose R. De Leon Jr., pres.; Olivero Everett, v.p.; C. G. Oliveira, secy.-treas.; Tony Bonilla, Roberto Bosquez, Oscar Garcia; Ernesto Sierra, Humberto Garcia, 11.11% each.

Began Operation: April 13, 1977.

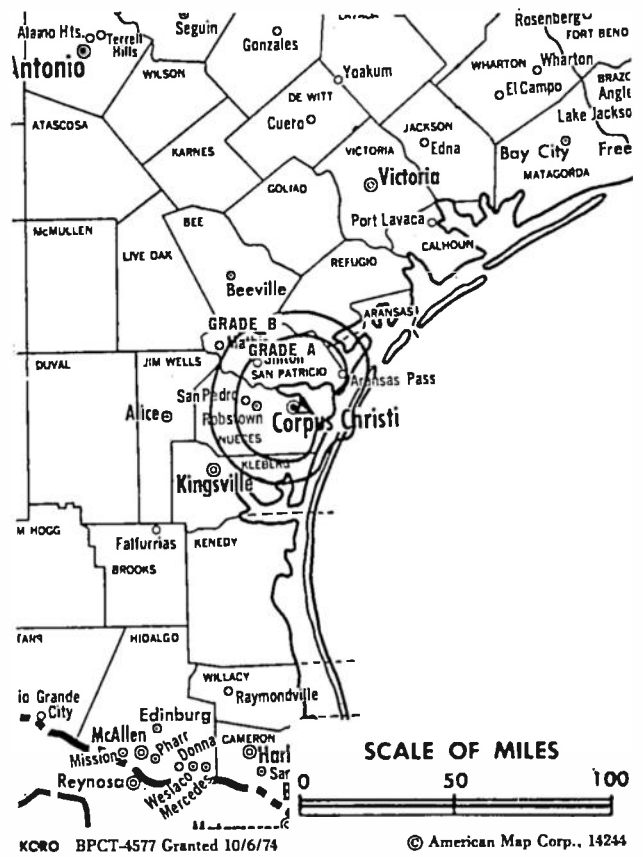
Represented (sales): SIN Television Network.

Personnel:
SERVANDO CABALLERO, general manager.
FELIPE FRANCO, chief engineer.

Highest 30 Sec. Rate: \$210.

Total Households: © MSI Consumer Market Data as of 1/1/86. TV Homes, TV% and Circulation © 1986 Arbitron. County coverage based on Arbitron study.

Net Weekly Circulation	State County	Total Households	TV Households	%
Between 5-24%	TEXAS Jim Wells	12,500	12,200	98



Net Weekly Circulation	State County	Total Households	TV Households	%
Between 5-24%	Kleberg	10,900	10,700	98
	Nueces	97,200	96,000	99
	San Patricio	20,400	20,000	98
Station Totals		141,000	138,900	98
Net Weekly Circulation (1986)			25,500	
Average Daily Circulation (1986)			17,100	

Texas—Corpus Christi

KRIS-TV

Ch. 6

Network Service: NBC.

Licensee: Gulf Coast Broadcasting Co., Box 840, Corpus Christi, TX 78403.

Studio: 409 S. Staples St., Corpus Christi, TX 78401.

Telephone: 512-883-6511. TWX: 910-876-1442.

Technical Facilities: Channel No. 6 (82-88 MHz). Authorized power: 100-kw visual, 10-kw aural. Antenna: 650-ft. above av. terrain, 683-ft. above ground, 748-ft. above sea level.

Latitude 27° 46' 46"
Longitude 97° 37' 31"

Transmitter: Near Robstown, TX, 13.5-mi. W of Corpus Christi.

Multichannel TV Sound: Stereo & separate audio program.

Satellite Earth Stations: Harris, 4.5-meter, 6.1-meter & 9.5-meter; Harris receivers.

News Service: AP.

Ownership: T. Frank Smith Jr., 100%.

Began Operation: May 25, 1956.

Represented (sales): Petry Television Inc.

Represented (legal): Nixon, Hargrave, Devans & Doyle.

Represented (engineering): Cohen & Dippell.

Personnel:

T. FRANK SMITH JR., president & general manager.
VAN JOHNSON, senior v.p., national spot sales & station manager.
CHARLIE BRITE, sales manager.
FRED JORDON, news director.
MARVIN BORN, director of engineering.

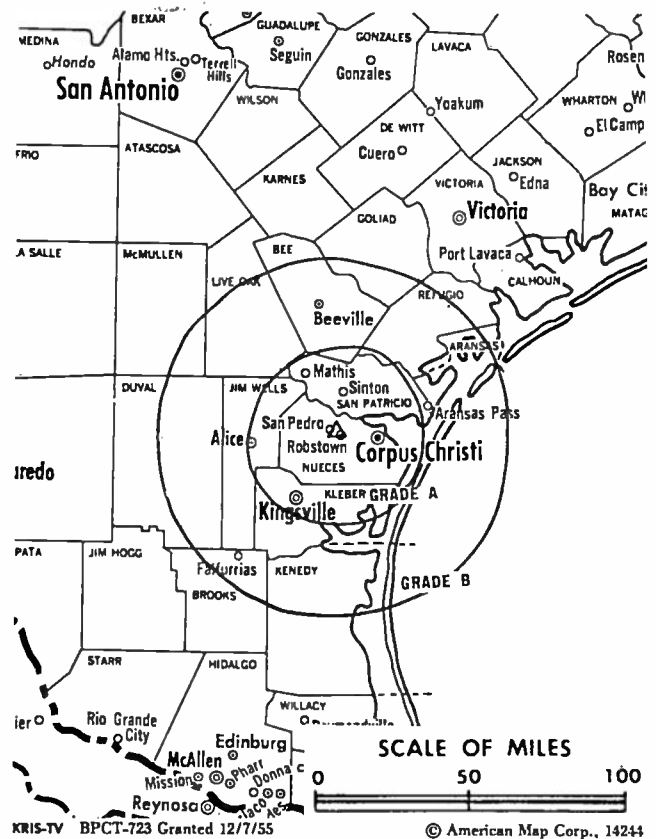
Highest One Hour Rate: \$3500.

Highest 30 Sec. Rate (Sept. 1, 1986): \$700.

NETWORK BASE HOURLY RATE: \$425.

Total Households: © MSI Consumer Market Data as of 1/1/86. TV Homes, TV% and Circulation © 1986 Arbitron. County coverage based on Arbitron study.

Net Weekly Circulation	State County	Total Households	TV Households	%
50% & Over	TEXAS			
	Aransas	6,700	6,600	99
	Bee	9,200	9,000	98
	Brooks	2,700	2,600	96



Net Weekly Circulation	State County	Total Households	TV Households	%
50% & Over	Duval	4,200	4,100	98
	Jim Hogg	1,800	1,700	94
	Jim Wells	12,500	12,200	98
	Kenedy	200	200	100
	Kleberg	10,900	10,700	98
	Live Oak	3,800	3,700	97
	Nueces	97,200	96,000	99
	Refugio	3,200	3,200	100
	San Patricio	20,400	20,000	98
	Zapata	2,500	2,400	96
TEXAS				
Between 25-49%	Calhoun	7,300	7,200	99
Station Totals		182,600	179,600	98
Net Weekly Circulation (1986)			157,600	
Average Daily Circulation (1986)			102,200	

Texas—Corpus Christi

KZTV

Ch. 10

(Operates satellite KVTM, Laredo, TX)

Network Service: CBS.

Licensee: K-SIX Television Inc., 301 Artesian St., Corpus Christi, TX 78401.

Studio: 301 Artesian St., Corpus Christi, TX 78401.

Telephone: 512-883-7070.

Mailing Address: Box TV-10, Corpus Christi, TX 78403.

Technical Facilities: Channel No. 10 (192-198 MHz). Authorized power: 316-kw visual, 47.9-kw aural. Antenna: 940-ft. above av. terrain, 982-ft. above ground, 1049-ft. above sea level.

Latitude 27° 46' 50"
Longitude 97° 38' 03"

Transmitter: State Hwy. 44, 1.7-mi. E of Robstown, TX.

Satellite Earth Stations: 4 in operation; Pinzone, RCA & Scientific-Atlanta receivers.

AM Affiliate: KSIX, 1-kw, 1230 kHz (CBS).

News Services: AP, CBS.

Ownership: Corpus Christi Bcstg. Co. Inc. (KSIX), 54.266%; Vann M. Kennedy, pres., 29%; Charles R. Manning, v.p., 0.66%; Cecil E. Burney, secy., 1.2%; Lillian R. Mahoney, treas.; remainder of stock held by 32 others, none with more than 3%. Kennedy owns 51% of KSIX. K-SIX TV also owns KVTM, Laredo, TX.

Began Operation: Sept. 30, 1956.

Represented (sales): Seltel Inc.

Personnel:

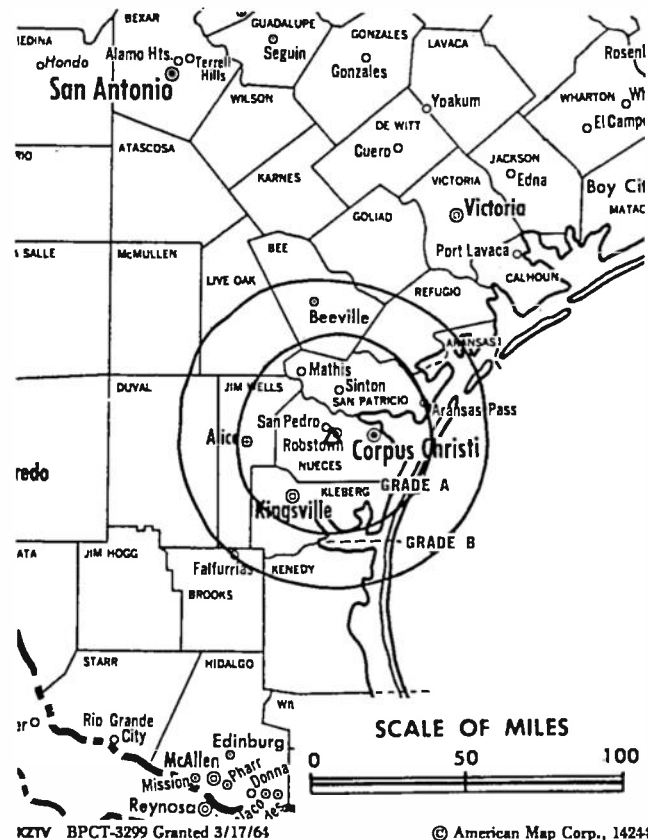
VANN M. KENNEDY, president & general manager.
GENE LOOPER, program manager.
JIM BIXLER, commercial manager.
DALE TAYLOR, director of engineering.

Highest 30 Sec. Rate: \$195.

NETWORK BASE HOURLY RATE: \$450.

Total Households: © MSI Consumer Market Data as of 1/1/86. TV Homes, TV% and Circulation © 1986 Arbitron. County coverage based on Arbitron study.

Net Weekly Circulation	State County	Total Households	TV Households	%
50% & Over	TEXAS			
	Aransas	6,700	6,600	99
	Bee	9,200	9,000	98
	Brooks	2,700	2,600	96
	Duval	4,200	4,100	98



Net Weekly Circulation	State County	Total Households	TV Households	%
50% & Over	Jim Hogg	1,800	1,700	94
	Jim Wells	12,500	12,200	98
	Kenedy	200	200	100
	Kleberg	10,900	10,700	98
	Nueces	97,200	96,000	99
	Refugio	3,200	3,200	100
	San Patricio	20,400	20,000	98
Between 25-49%	TEXAS			
	Calhoun	7,300	7,200	99
	Live Oak	3,800	3,700	97
Zapata	2,500	2,400	96	
Between 5-24%	TEXAS			
Goliad	1,900	1,800	95	
Station Totals		184,500	181,400	98
Net Weekly Circulation (1986)			157,900	
Average Daily Circulation (1986)			98,100	

Texas—Dallas-Fort Worth

KDFW-TV

Ch. 4

Network Service: CBS.

Licensee: KDFW-TV Inc., 400 N. Griffin, Dallas, TX 75202.

Studio: 400 N. Griffin St., Dallas, TX 75202.

Telephone: 214-744-4000. TWX: 910-861-4111.

Technical Facilities: Channel No. 4 (66-72 MHz). Authorized power: 100-kw visual, 20-kw aural. Antenna: 1685-ft. above av. terrain, 1521-ft. above ground, 2349-ft. above sea level.

Latitude 32° 35' 17"
Longitude 96° 58' 34"

Transmitter: 1-mi. W of Cedar Hill, TX.

Satellite Earth Stations: Scientific-Atlanta, 4.6-meter & 7-meter; Scientific-Atlanta & Gould receivers.

News Services: AP, UPI, CBS, NIWS, HMS, DataTime.

Ownership: Times Mirror Co., Los Angeles, 100%. For other interests, see Group Ownership of TV Stations.

Began Operation: Dec. 3, 1949. Sale to present owner by Times Herald Printing Co. along with Dallas-Times Herald, approved by FCC May 15, 1970 (Television Digest, Vol. 9:38; 10:20).

Represented (sales): Harrington, Righter & Parsons Inc.

Represented (legal): Wilmer, Cutler & Pickering.

Represented (engineering): Lohnes & Culver.

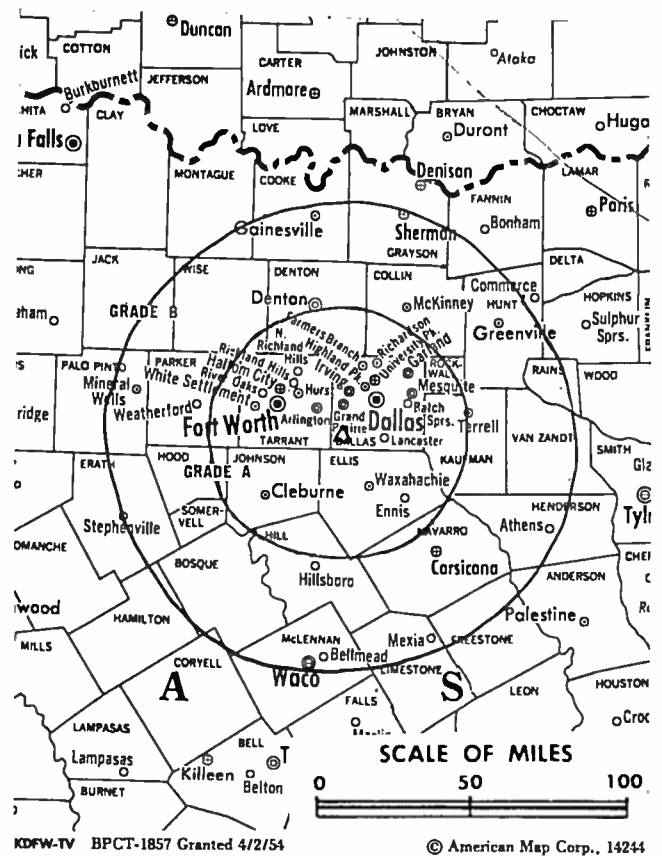
Personnel:

JOHN J. McCRORY, president.
I. W. (BILL) BAKER, vice president & general manager.
WENDELL HARRIS, vice president & news director.
TOM COLLIER, general sales manager.
JOE BELL, program director.
WARREN FARRAR, chief engineer.

Rates: On request.

Total Households: © MSI Consumer Market Data as of 1/1/86. TV Homes, TV% and Circulation © 1986 Arbitron. County coverage based on Arbitron study.

Net Weekly Circulation	State County	Total Households	TV Households	%
50% & Over	OKLAHOMA			
	Love	3,400	3,300	97
	TEXAS			
	Anderson	15,100	14,800	98
	Bosque	6,300	6,200	98
	Collin	63,200	62,400	99
	Comanche	5,100	5,000	98
	Cooke	11,300	11,200	99
	Dallas	668,800	663,700	99
	Delta	1,900	1,900	100
	Denton	66,600	66,000	99
	Ellis	23,400	23,100	99
	Erath	10,200	10,100	99
	Fannin	10,200	10,000	98
	Franklin	3,100	3,000	97
	Freestone	6,500	6,300	97
	Grayson	36,800	36,300	99
	Hamilton	3,900	3,800	97
	Henderson	21,200	20,800	98
	Hill	10,600	10,400	98
	Hood	9,900	9,800	99
Hopkins	10,800	10,600	98	
Hunt	23,700	23,300	98	
Jack	3,100	3,100	100	
Johnson	29,900	29,600	99	
Kaufman	15,700	15,400	98	



Net Weekly Circulation	State County	Total Households	TV Households	%
50% & Over	Lamar	17,500	16,900	97
	Limestone	8,300	8,100	98
	Mills	1,900	1,900	100
	Navarro	15,000	14,700	98
	Palo Pinto	9,300	9,200	98
	Parker	19,400	19,200	99
	Rains	2,500	2,500	100
	Rockwall	7,100	7,000	99
	San Saba	2,600	2,500	96
	Smith	55,000	54,300	99
	Somervell	2,100	2,100	100
	Tarrant	369,600	366,800	99
	Van Zandt	14,500	14,200	98
	Wise	11,500	11,400	99
Wood	11,100	10,900	98	

Between 25-49%	OKLAHOMA			
	Bryan	13,000	12,700	98
	Choctaw	6,500	6,300	97
	Mc Curtain	13,600	13,200	97
	Marshall	5,200	5,100	98
	TEXAS			
	Brown	14,300	14,000	98
	Cherokee	15,100	14,800	98
	Eastland	8,400	8,200	98
	Mc Lennan	68,600	67,900	99
Montague	7,400	7,300	99	
Red River	6,500	6,300	97	
Stephens	4,500	4,400	98	
Titus	8,800	8,600	98	
Young	8,600	8,500	99	

(Continued on page A-1039)

Station Totals	1,883,000	1,861,900	98
Net Weekly Circulation (1986)		1,490,400	
Average Daily Circulation (1986)		883,600	

Texas—Dallas

KDAF

(formerly KRDL-TV)

Ch. 33

Network Service: None, independent.

Licensee: News America Television Inc., 8001 John Carpenter Freeway, Dallas, TX 75247.

Telephone: 214-634-8833.

Technical Facilities: Channel No. 33 (584-590 MHz). Authorized power: 5000-kw max. visual, 500-kw max. aural. Antenna: 1696-ft. above av. terrain, 1501-ft. above ground, 2321-ft. above sea level.

Latitude 32° 35' 22"
Longitude 96° 58' 10"

Transmitter: Belt Line Rd., 0.81-mi. W of Cedar Hill Rd., Cedar Hill.

Satellite Earth Stations: Harris, 4.57-meter & 6.1-meter; Harris & Scientific-Atlanta receivers.

Ownership: Fox Television Stations Inc. For officers and other interests, see Group Ownership of TV Stations.

Began Operation: Sept. 29, 1980. Sale to present owner by Metromedia approved by FCC Nov. 14, 1985. Sale to Metromedia by Sheldon K. Turner and Nolanda Turner Hill approved by FCC Nov. 8, 1983.

Represented (sales): Katz Independent TV Sales.

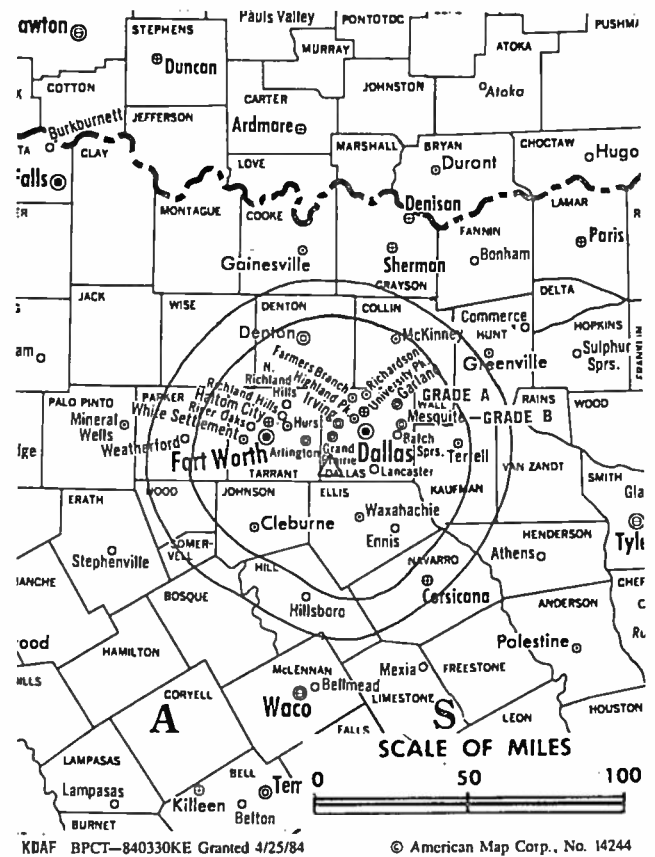
Personnel:

RAYMOND J. SCHONBAK, vice president & general manager.
KATY ELLIOTT-ATTEBERY, vice president & general sales manager.
JON FINDLEY, program director.
SHERI GERMAIN-STAMBAUGH, business manager.
JOE MAGGIO, chief engineer.
CRAIG A. MILLER, advertising & promotion manager.

Rates: On request.

Total Households: © MSI Consumer Market Data as of 1/1/86. TV Homes, TV% and Circulation © 1986 Arbitron. County coverage based on Arbitron study.

Net Weekly Circulation	State County	Total Households	TV Households	%
Between 25-49%	TEXAS			
	Collin	63,200	62,400	99
	Dallas	668,800	663,700	99
	Denton	66,600	66,000	99
	Ellis	23,400	23,100	99
	Johnson	29,900	29,600	99
	Kaufman	15,700	15,400	98
	Parker	19,400	19,200	99
	Rains	2,500	2,500	100
	Tarrant	369,600	366,800	99
	Wise	11,500	11,400	99
Between 5-24%	OKLAHOMA			
	Love	3,400	3,300	97



Net Weekly Circulation	State County	Total Households	TV Households	%
Between 5-24%	Marshall	5,200	5,100	98
	TEXAS			
	Cooke	11,300	11,200	99
	Fannin	10,200	10,000	98
	Grayson	36,800	36,300	99
	Henderson	21,200	20,800	98
	Hill	10,600	10,400	98
	Hood	9,900	9,800	99
	Hopkins	10,800	10,600	98
	Hunt	23,700	23,300	98
	Jack	3,100	3,100	100
Limestone	8,300	8,100	98	
Navarro	15,000	14,700	99	
Palo Pinto	9,300	9,200	98	
Rockwall	7,100	7,000	99	
Van Zandt	14,500	14,200	98	
Station Totals		1,471,000	1,457,200	99
Net Weekly Circulation (1986)			427,900	
Average Daily Circulation (1986)			133,500	

Texas—Fort Worth-Dallas

KTVT

Ch. 11

Network Service: None, independent.

Licensee: Gaylord Broadcasting Co.

Studios: 4801 W. Freeway, Box 2495, Fort Worth 76113; 10111 N. Central Expressway, Box 31119, Dallas, TX 75231.

Telephones: 817-738-1951, Fort Worth; 214-363-9321, Dallas.

TWX: 910-893-5051.

Technical Facilities: Channel No. 11 (198-204 MHz). Authorized power: 316-kw visual, 31.6-kw aural. Antenna: 1669-ft. above av. terrain, 1553-ft. above ground, 2349-ft. above sea level.

Latitude 32° 34' 43"
Longitude 96° 57' 12"

Transmitter: Approx. 0.7-mi. S of Cedar Hill, TX.

News Service: AP.

Ownership: See Group Ownership of TV Stations.

Began Operation: Sept. 11, 1955. Sale to present owner by NAFI Telecasting approved Aug. 1, 1962 (Television Digest, Vol. 2:11, 32). Sale to NAFI Telecasting by Texas State Network approved July 27, 1960 by FCC (Vol. 16:21, 31).

Represented (sales): TeleRep Inc.

Represented (legal): Pierson, Ball & Dowd.

Represented (engineering): A. D. Ring & Associates.

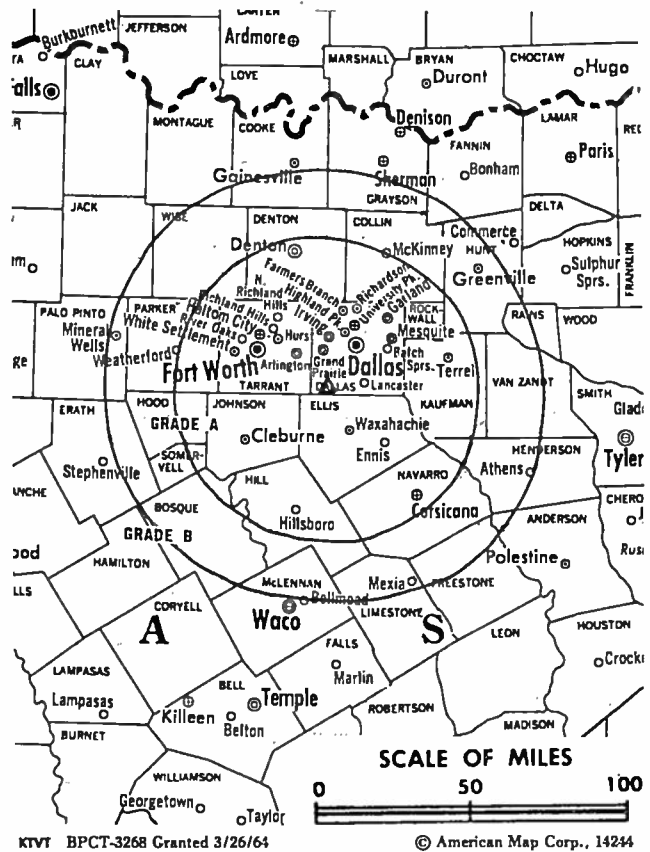
Personnel:

- CHARLES L. EDWARDS, vice president & general manager.
- HARRY DELANEY, station manager.
- OCELLA ALLISON, assistant general manager.
- CLEM CANDELARIA, program manager.
- RICK MILLS, general sales manager.
- WALT BAXLEY, chief engineer.

Rates: On request.

Total Households: © MSI Consumer Market Data as of 1/1/86. TV Homes, TV% and Circulation © 1986 Arbitron. County coverage based on Arbitron study.

Net Weekly Circulation	State County	Total Households	TV Households	%
50% & Over	OKLAHOMA			
	Comanche	37,400	37,100	99
	Love	3,400	3,300	97
	TEXAS			
	Collin	63,200	62,400	99
	Comanche	5,100	5,000	98
	Cooke	11,300	11,200	99
	Coryell	17,200	17,000	99
	Dallas	668,800	663,700	99
	Delta	1,900	1,900	100
	Denton	66,600	66,000	99
	Ellis	23,400	23,100	99
	Erath	10,200	10,100	99
	Fannin	10,200	10,000	98
	Freestone	6,500	6,300	97
	Grayson	36,800	36,300	99
	Hamilton	3,900	3,800	97
	Henderson	21,200	20,800	98
	Hill	10,600	10,400	98
	Hood	9,900	9,800	99
	Hopkins	10,800	10,600	98
	Hunt	23,700	23,300	98
	Johnson	29,900	29,600	99
	Kaufman	15,700	15,400	98
	Lamar	17,500	16,900	97



Net Weekly Circulation	State County	Total Households	TV Households	%
50% & Over	Navarro	15,000	14,700	98
	Palo Pinto	9,300	9,200	98
	Parker	19,400	19,200	99
	Rockwall	7,100	7,000	99
	Somervell	2,100	2,100	100
	Tarrant	369,600	366,800	99
	Van Zandt	14,500	14,200	98
	Wise	11,500	11,400	99

Between 25-49%	ARKANSAS			
	Arkansas	8,700	8,600	99
	Miller	13,900	13,700	99
	Sebastian	38,200	37,800	99
	Union	17,900	17,600	98
	KENTUCKY			
	Carlisle	2,100	2,100	100
	LOUISIANA			
	Bossier	31,300	31,000	99
	Caddo	100,800	99,600	99
	OKLAHOMA			
	Bryan	13,000	12,700	98
	Carter	18,300	18,100	99
	Choctaw	6,500	6,300	97
	Garfield	26,300	26,000	99
	Jackson	11,100	11,000	99
	Mc Curtain	13,600	13,200	97
	Tulsa	206,300	204,700	99
	Washington	21,200	21,100	100

(Continued on page A-1038)

Station Totals	3,156,800	3,119,500	98
Net Weekly Circulation (1986)		1,450,000	
Average Daily Circulation (1986)		538,600	

Texas—Fort Worth-Dallas

KTXA

Ch. 21

Network Service: None, independent.

Licensee: Taft Television & Radio Co. Inc.

Studio: 1712 E. Randol Mill Rd., Arlington, TX 76011.

Telephone: 817-265-2100. TWX: 910-890-5151.

Technical Facilities: Channel No. 21 (512-518 MHz). Authorized power: 5000-kw max. & 1740 horizontal visual, 500-kw max. & 174-kw horizontal aural. Antenna: 1690-ft. above av. terrain, 1529-ft. above ground, 2349-ft. above sea level.

Latitude 32° 35' 22"
Longitude 96° 58' 10"

Transmitter: Belt Line Rd., 0.81-mi. W of Cedar Hill Rd., Cedar Hill.

Satellite Earth Stations: Harris, 3-meter & 6.1-meter; Vertex, 4.6-meter, Ku-band; Harris & Vertex receivers.

News Service: AP.

Ownership: Taft Broadcasting Co. For other interests, see Group Ownership of TV Stations.

Began Operation: Jan. 4, 1981. Sale to present owner by Gulf Broadcast Group approved by FCC May 30, 1985 (Television Digest, Vol. 25:5, 20, 22). Sale to Gulf by Sidney L. Shlenker, J. Livingston Kosberg, et al., approved Dec. 11, 1984 (Vol. 24:23, 53).

Represented (sales): MMT Sales Inc.

Represented (legal): Koteen & Naftalin.

Represented (engineering): Cohen & Dippell.

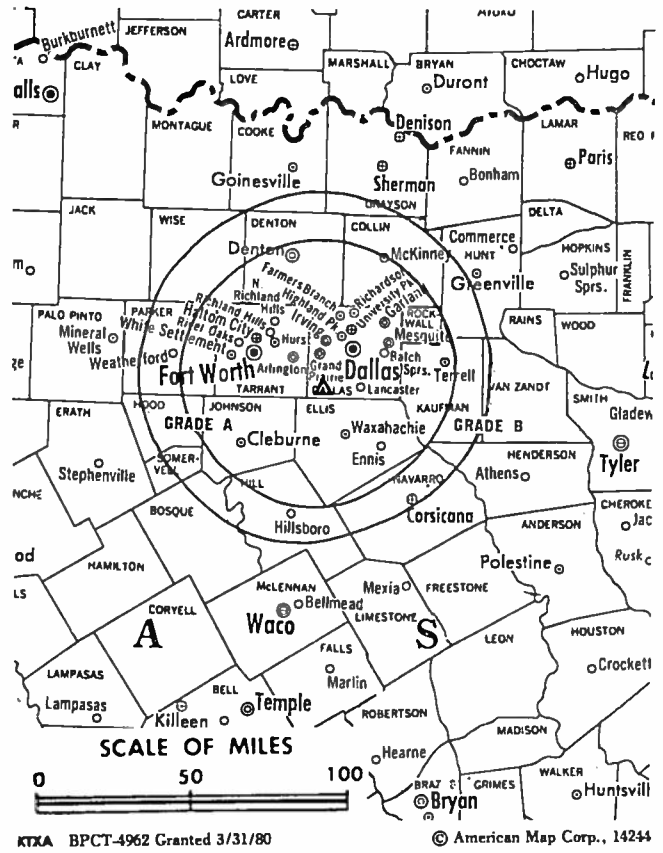
Personnel:

- WILLIAM P. CASTELMAN, vice president & general manager.
- DIRK M. BRINKERHOFF, general sales manager.
- KATHY DAUME, local sales manager.
- GREG PITTMAN, national sales manager.
- JUDY LYONS, program manager.
- PAT STIPHOUT, promotion manager.
- BOB W. CRAWFORD, chief engineer.
- JERRY STRETCH, director of business affairs.
- PAT O'CONNOR, traffic manager.
- RICK DAVEY, production/operations manager.

Highest 30 Sec. Rate: \$3000.

Total Households: © MSI Consumer Market Data as of 1/1/86. TV Homes, TV% and Circulation © 1986 Arbitron. County coverage based on Arbitron study.

Net Weekly Circulation	State County	Total Households	TV Households	%
50% & Over	TEXAS			
	Hood	9,900	9,800	99
	Parker	19,400	19,200	99
	Rockwall	7,100	7,000	99
	Tarrant	369,600	366,800	99
Wise	11,500	11,400	99	
Between 25-49%	TEXAS			
	Collin	63,200	62,400	99
	Cooke	11,300	11,200	99
Dallas	668,800	663,700	99	



Net Weekly Circulation	State County	Total Households	TV Households	%
Between 25-49%	Denton	66,600	66,000	99
	Ellis	23,400	23,100	99
	Erath	10,200	10,100	99
	Fannin	10,200	10,000	98
	Hill	10,600	10,400	98
	Hunt	23,700	23,300	98
	Johnson	29,900	29,600	99
	Kaufman	15,700	15,400	98
	Navarro	15,000	14,700	98
	Palo Pinto	9,300	9,200	98
Somervell	2,100	2,100	100	
Between 5-24%	OKLAHOMA			
	Love	3,400	3,300	97
	Marshall	5,200	5,100	98
TEXAS	Bosque	6,300	6,200	98
	Delta	1,900	1,900	100
	Grayson	36,800	36,300	99
	Henderson	21,200	20,800	98
	Hopkins	10,800	10,600	98
	Jack	3,100	3,100	100
	Montague	7,400	7,300	99
	Rains	2,500	2,500	100
Van Zandt	14,500	14,200	98	
Station Totals		1,490,600	1,476,700	99
Net Weekly Circulation (1986)			678,500	
Average Daily Circulation (1986)			254,900	

Texas—Dallas-Fort Worth

KDFI-TV

Ch. 27

Network Service: None, independent.

Licensee: Dallas Media Investors Corp.

Studio: 433 Regal Row, Dallas.

Telephone: 214-637-2727.

Mailing Address: Box 470427, Dallas, TX 75247.

Technical Facilities: Channel No. 27 (548-554 MHz). Authorized power: 5000-kw max. & 1490-kw horizontal visual, 251-kw aural. Antenna: 1690-ft. above av. terrain, 1529-ft. above ground, 2349-ft. above sea level.

Latitude 32° 35' 22"
Longitude 96° 58' 10"

Transmitter: Belt Line Rd., 0.81-mi. W of Cedar Hill Rd.

Multichannel TV Sound: Stereo only.

Satellite Earth Stations: 2 in operation; United Satellite Systems, 5-meter; M/A-Com receivers.

News Services: UPI & Southwest Newswire.

Ownership: Dallas Media Investors Corp. John A. McKay, pres., 23.1%; Frances A. Green, secy.-treas., Warburg, Pincus Capital Partners Ltd., 70.2%; James R. Grant, 5.7%; Brenda K. Meyer, 1.1%.

Began Operation: Jan. 26, 1981.

Represented (sales): Independent TV Sales.

Represented (legal): Dow, Lohnes & Albertson.

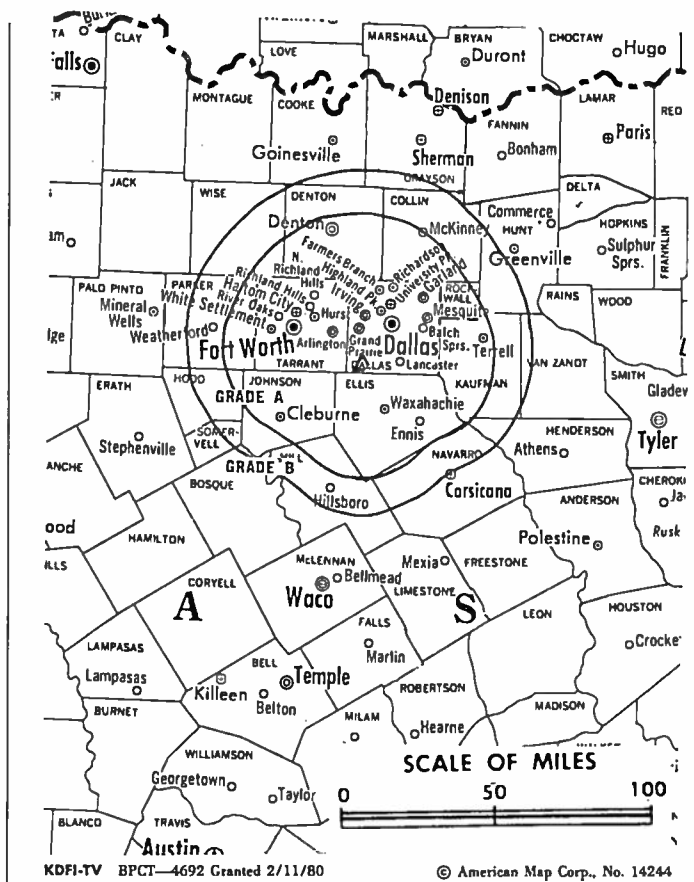
Personnel:

JOHN A. MCKAY, president & chief executive officer.
MARK LAMBERTI, director of broadcast operations.

Rates: On request.

Total Households: © MSI Consumer Market Data as of 1/1/86. TV Homes, TV% and Circulation © 1986 Arbitron. County coverage based on Arbitron study.

Net Weekly Circulation	State County	Total Households	TV Households	%
Between 25-49%	TEXAS			
	Dallas	668,800	663,700	99
	Denton	66,600	66,000	99
	Ellis	23,400	23,100	99
	Hill	10,600	10,400	98
	Johnson	29,900	29,600	99
	Kaufman	15,700	15,400	98
	Parker	19,400	19,200	99
	Tarrant	369,600	366,800	99
	Wise	11,500	11,400	99
Between 5-24%	OKLAHOMA			
	Love	3,400	3,300	97



KDFI-TV BPCT-4692 Granted 2/11/80

© American Map Corp., No. 14244

Net Weekly Circulation	State County	Total Households	TV Households	%
Between 5-24%	TEXAS			
	Bosque	6,300	6,200	98
	Collin	63,200	62,400	99
	Cooke	11,300	11,200	99
	Fannin	10,200	10,000	98
	Grayson	36,800	36,300	99
	Henderson	21,200	20,800	98
	Hood	9,900	9,800	99
	Hopkins	10,800	10,600	98
	Hunt	23,700	23,300	98
	Jack	3,100	3,100	100
	Limestone	8,300	8,100	98
	Montague	7,400	7,300	99
	Navarro	15,000	14,700	98
	Palo Pinto	9,300	9,200	98
	Rains	2,500	2,500	100
	Rockwall	7,100	7,000	99
	Van Zandt	14,500	14,200	98
Station Totals		1,479,500	1,465,600	99
Net Weekly Circulation (1986)			364,200	
Average Daily Circulation (1986)			106,800	

Texas—Fort Worth-Dallas

KXAS-TV

Ch. 5

Network Service: NBC.

Licensee: North Texas Broadcasting Corp., 3900 Barnett St., Fort Worth.

Studio: 3900 Barnett St., Fort Worth.

Mailing Address: Box 1780, Fort Worth, TX 76101.

Telephone: 817-429-1550. TWX: 910-893-5070.

Technical Facilities: Channel No. 5 (76-82 MHz). Authorized power: 100-kw visual, 20-kw aural, 1685-ft. above av. terrain, 1521-ft. above ground, 2349-ft. above sea level.

Latitude 32° 35' 17"
Longitude 96° 58' 34"

Transmitter: Mansfield & Beltline Rds., Cedar Hill, Dallas County.

Satellite Earth Station: Microdyne, 7-meter; Microdyne receivers.

News Services: AP, UPI, NBC.

Ownership: Wholly-owned subsidiary of LIN Broadcasting. For officers & other interests, see Group Ownership of TV Stations.

Began Operation: Sept. 29, 1948. Sale to present owner by Carter Publications Inc. (Fort Worth Star-Telegram) approved by FCC May 13, 1974 (Television Digest, Vol. 13:2; 14:19).

Represented (sales): Blair Television.

Represented (legal): Koteen & Naftalin.

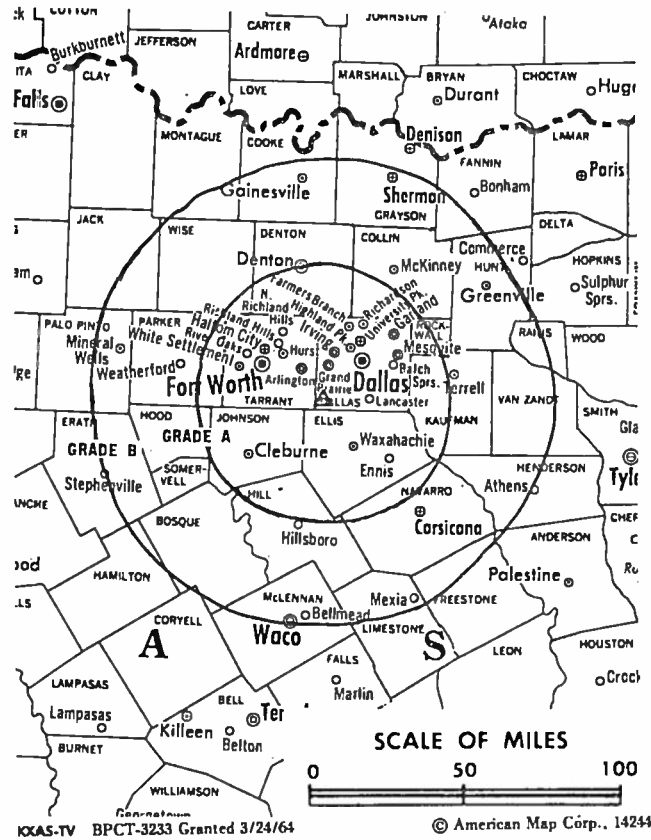
Personnel:

FRANK O'NEIL, president & general manager.
RUSS THORNTON, director, administration & programming.
PATTY PARKER, general sales manager.
KATHY WOOD, national sales manager.
LINDA SPEAR, national sales manager.
SUZETTE POULSON, business manager.
ANNETTE FANNING, director of advertising & promotion.
BILL SCHOCK, engineering director.
DOUG ADAMS, news director.
CHUCK BAKER, director of community affairs.
BILL KELLEY, operations director.

Rates: Not available.

Total Households: © MSI Consumer Market Data as of 1/1/86. TV Homes, TV% and Circulation © 1986 Arbitron. County coverage based on Arbitron study.

Net Weekly Circulation	State County	Total Households	TV Households	%
50% & Over	OKLAHOMA			
	Love	3,400	3,300	97
	Marshall	5,200	5,100	98
	TEXAS			
	Anderson	15,100	14,800	98
	Bosque	6,300	6,200	98
	Collin	63,200	62,400	99
	Comanche	5,100	5,000	98
	Cooke	11,300	11,200	99
	Dallas	668,800	663,700	99
	Delta	1,900	1,900	100
	Denton	66,600	66,000	99
	Ellis	23,400	23,100	99
	Erath	10,200	10,100	99
	Fannin	10,200	10,000	98
	Freestone	6,500	6,300	97
	Grayson	36,800	36,300	99
	Hamilton	3,900	3,800	97
	Henderson	21,200	20,800	98
	Hill	10,600	10,400	98
	Hood	9,900	9,800	99
	Hopkins	10,800	10,600	98
	Hunt	23,700	23,300	98
	Jack	3,100	3,100	100
	Johnson	29,900	29,600	99



Net Weekly Circulation	State County	Total Households	TV Households	%
50% & Over	Kaufman	15,700	15,400	98
	Lamar	17,500	16,900	97
	Limestone	8,300	8,100	98
	Navarro	15,000	14,700	98
	Palo Pinto	9,300	9,200	98
	Parker	19,400	19,200	99
	Rains	2,500	2,500	100
	Rockwall	7,100	7,000	99
	Smith	55,000	54,300	99
	Somervell	2,100	2,100	100
	Tarrant	369,600	366,800	99
	Van Zandt	14,500	14,200	98
	Wise	11,500	11,400	99
	Wood	11,100	10,900	98
Between 25-49%	OKLAHOMA			
	Bryan	13,000	12,700	98
	Choctaw	6,500	6,300	97
	TEXAS			
	Cherokee	15,100	14,800	98
	Eastland	8,400	8,200	98
	Franklin	3,100	3,000	97
Gregg	42,200	41,700	99	
Mc Lennan	68,600	67,900	99	
Montague	7,400	7,300	99	
Red River	6,500	6,300	97	
Stephens	4,500	4,400	98	
Young	8,600	8,500	99	
Between 5-24%	TEXAS			
	Coryell	17,200	17,000	99
	Falls	7,400	7,300	99
	Houston	8,400	8,100	96
	Leon	4,800	4,600	96
	Titus	8,800	8,600	98
Upshur	12,300	12,100	98	
Station Totals		1,848,500	1,828,300	98
Net Weekly Circulation (1986)			1,481,900	
Average Daily Circulation (1986)			886,700	

Texas—Dallas-Fort Worth

KXTX-TV

Ch. 39

Network Service: None, independent.

Licensee: CBN Continental Broadcasting Network Inc., CBN Center, Virginia Beach, VA 23463.

Studio: 3900 Harry Hines Blvd., Dallas, TX 75219.

Telephone: 214-521-3900.

Technical Facilities: Channel No. 39 (620-626 MHz). Authorized power: 4508-kw max. & 2480-kw horizontal visual, 450.8-kw max. & 248-kw horizontal aural. Antenna: 1679-ft. above av. terrain, 1520-ft. above ground, 2334-ft. above sea level.

Latitude 32° 35' 07"
Longitude 96° 58' 06"

Transmitter: 1200 W. Beltline Rd.

Satellite Earth Stations: Scientific-Atlanta, 10-meter; Scientific-Atlanta receivers.

News Service: UPI.

Ownership: CBN Continental Bcstg. Network Inc. For other interests, see Group Ownership of TV Stations.

Began Operation: Feb. 5, 1968 as KDTV. Donation to present owner by Doubleday Bcstg. Co. approved by FCC Nov. 9, 1973. Following transfer Christian Bcstg. switched to Ch. 39 from Ch. 33 which went dark.

Represented (sales): Seltel Inc.

Represented (legal): Fisher, Wayland, Cooper & Leader.

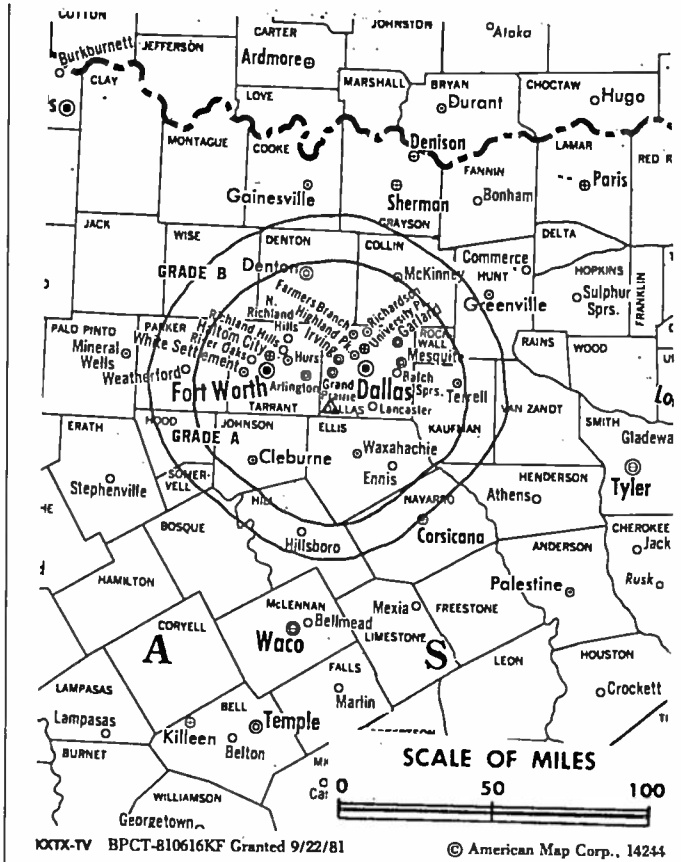
Personnel:

M. G. ROBERTSON, president.
DICK BOVE, vice president & general manager.
PHIL MAZUR, general sales manager.
HAROLD NASH, chief engineer.
KEITH MITCHELL, production manager.
KEN FOOTE, program director.

Highest 30 Sec. Rate: \$1500.

Total Households: © MSI Consumer Market Data as of 1/1/86. TV Homes, TV% and Circulation © 1986 Arbitron. County coverage based on Arbitron study.

Net Weekly Circulation	State County	Total Households	TV Households	%	
50% & Over	OKLAHOMA				
	Jackson	11,100	11,000	99	
	TEXAS				
	Collin	63,200	62,400	99	
	Denton	66,600	66,000	99	
	Ellis	23,400	23,100	99	
	Hopkins	10,800	10,600	98	
	Hunt	23,700	23,300	98	
	Navarro	15,000	14,700	98	
	Rockwall	7,100	7,000	99	
	Wise	11,500	11,400	99	
	Between 25-49%	ARKANSAS			
		Arkansas	8,700	8,600	99
		Cross	6,600	6,500	98
Jefferson		30,400	29,900	98	
LOUISIANA					
Bossier	31,300	31,000	99		
Caddo	100,800	99,600	99		
OKLAHOMA	Bryan	13,000	12,700	98	
	Carter	18,300	18,100	99	
	Comanche	37,400	37,100	99	
	Love	3,400	3,300	97	
	TEXAS				
Childress	2,700	2,700	100		




Net Weekly Circulation	State County	Total Households	TV Households	%
Between 25-49%	Collingsworth	1,800	1,700	94
	Cooke	11,300	11,200	99
	Dallas	668,800	663,700	99
	Delta	1,900	1,900	100
	Erath	10,200	10,100	99
	Fannin	10,200	10,000	98
	Freestone	6,500	6,300	97
	Grayson	36,800	36,300	99
	Gregg	42,200	41,700	99
	Hill	10,600	10,400	98
	Hood	9,900	9,800	99
	Jack	3,100	3,100	100
	Johnson	29,900	29,600	99
	Kaufman	15,700	15,400	98
	Mc Lennan	68,600	67,900	99
	Nacogdoches	18,900	18,400	97
	Palo Pinto	9,300	9,200	98
	Parker	19,400	19,200	99
	Rains	2,500	2,500	100
	Smith	55,000	54,300	99
Somervell	2,100	2,100	100	
Stephens	4,500	4,400	98	
Tarrant	369,600	366,800	99	
Young	8,600	8,500	99	
Between 5-24%	ARKANSAS			
	Garland	30,900	30,400	98
	Hempstead	8,700	8,500	98
	Monroe	4,700	4,500	97
	Quachita	11,400	11,100	98
Pulaski	131,100	129,800	99	
St Francis	9,600	9,400	98	
(Continued on page A-1038)				
Station Totals		2,518,700	2,490,900	98
Net Weekly Circulation (1986)				910,800
Average Daily Circulation (1986)				349,000

Texas—Dallas-Fort Worth

WFAA-TV

Ch. 8



WFAA-TV
DALLAS/FORT WORTH



PETRY TELEVISION, INC.

Network Service: ABC.

Licensee: WFAA Television Inc., Communications Center, Dallas, TX 75202.

Studio: Communications Center, Dallas, TX 75202.

Telephone: 214-748-9631. TWX: 214-899-8413.

Technical Facilities: Channel No. 8 (180-186 MHz). Authorized power: 316-kw visual, 31.6-kw aural. Antenna: 1680-ft. above av. terrain, 1521-ft. above ground, 2349-ft. above sea level.

Latitude 32° 35' 17"
Longitude 96° 58' 34"

Transmitter: 1-mi. W of Cedar Hill, TX.

Satellite Earth Station: Scientific-Atlanta, 7-meter; Scientific-Atlanta receivers.

AM Affiliate: KRQX, 5-kw, 570 kHz.

FM Affiliate: KZEW, 100-kw, 97.9 MHz (No. 250), 1680-ft.

News Services: ABC, CNN, AP, UPI, Group W Newsfeed.

Ownership: A. H. Belo Corp. For officers & other interests, see Group Ownership of TV Stations.

Began Operation: Sept. 17, 1949 as KBTW. Sold to present owner February 1950 (Television Digest, Vol. 6:4, 11).

Represented (sales): Petry Television Inc.

Represented (legal): Covington & Burling.

Represented (engineering): Carl T. Jones Associates.

Personnel:

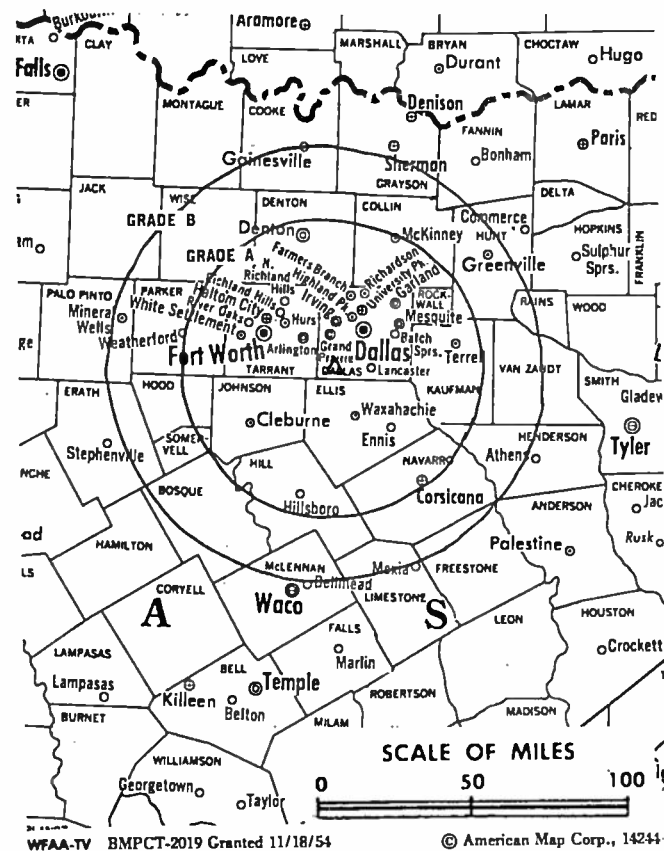
DAVID T. LANE, president & general manager.
BUFF PARHAM, general sales manager.
BOB ROBINSON, operations manager.
BEAVEN ELS, chief engineer.
JOHN IRVIN, director of broadcast operations.

Highest 30 Sec. Rate: \$25,000.

NETWORK BASE HOURLY RATE: \$2650.

Total Households: © MSI Consumer Market Data as of 1/1/86. TV Homes, TV% and Circulation © 1986 Arbitron. County coverage based on Arbitron study.

Net Weekly Circulation	State County	Total Households	TV Households	Households %
50% & Over	OKLAHOMA Choctaw	6,500	6,300	97



WFAA-TV BMPCT-2019 Granted 11/18/54 © American Map Corp., 14244-

Net Weekly Circulation	State County	Total Households	TV Households	Households %
50% & Over	Love	3,400	3,300	97
	TEXAS			
	Anderson	15,100	14,800	98
	Bosque	6,300	6,200	98
	Brown	14,300	14,000	98
	Collin	63,200	62,400	99
	Comanche	5,100	5,000	98
	Cooke	11,300	11,200	99
	Crockett	1,700	1,700	100
	Dallas	668,800	663,700	99
	Delta	1,900	1,900	100
	Denton	66,600	66,000	99
	Eastland	8,400	8,200	98
	Ellis	23,400	23,100	99
	Erath	10,200	10,100	99
	Fannin	10,200	10,000	98
	Franklin	3,100	3,000	97
	Freestone	6,500	6,300	97
	Grayson	36,800	36,300	99
	Hamilton	3,900	3,800	97
	Henderson	21,200	20,800	98
	Hill	10,600	10,400	98
	Hood	9,900	9,800	99
	Hopkins	10,800	10,600	98
	Hunt	23,700	23,300	98
	Jack	3,100	3,100	100
	Johnson	29,900	29,600	99
	Kaufman	15,700	15,400	98
	Kimble	1,600	1,500	94
	Lamar	17,500	16,900	97
	Limestone	8,300	8,100	98
	Menard	900	900	100

(Continued on page A-1039)

Station Totals	2,071,400	2,048,100	98
Net Weekly Circulation (1986)		1,544,000	
Average Daily Circulation (1986)		906,500	

Texas—El Paso

KCIK

Ch. 14

Network Service: None, independent.

Licensee: Cristo Rey Corp., 3100 N. Stanton St., El Paso, TX 79902.

Studio: 3100 N. Stanton St., El Paso, TX 79902.

Telephone: 915-533-1414.

Technical Facilities: Channel No. 14 (470-476 MHz). Authorized power: 402-kw max. & 214-kw horizontal visual, 21.4-kw horizontal aural. Antenna: 1980-ft. above av. terrain, 366-ft. above ground, 6114-ft. above sea level.

Latitude 31° 48' 55"
Longitude 106° 29' 20"

Transmitter: Approx. 3.9-mi. NNW of County Courthouse, El Paso.

Satellite Earth Stations: Microdyne, 4.5-meter, Ku-band; Prodelin & Weatherscan, 3.9-meter, 4-meter & 4.5-meter; Gardiner, M/A-Com & Microdyne receivers.

News Service: INN.

Ownership: Sante Fe Communications, 80%; DeRance Foundation, 20%. SFC ownership: Non-profit, non-stock corp. Erica John & Donald A. Gallagher, dirs. Gallagher is also dir. of DeRance Inc., which owns remaining 20% of Cristo Rey Corp.; 20% of HBI Acquisition Corp., licensee of KIHS-TV, Ontario, CA. Sante Fe Communications owns 40% of KIHS-TV, Ontario, CA. **Note:** Sale of KIHS-TV pending.

Began Operation: Aug. 1, 1979. Sale to present owners by Cristo Rey Corp. approved by FCC April 20, 1983.

Represented (sales): Independent TV Sales.

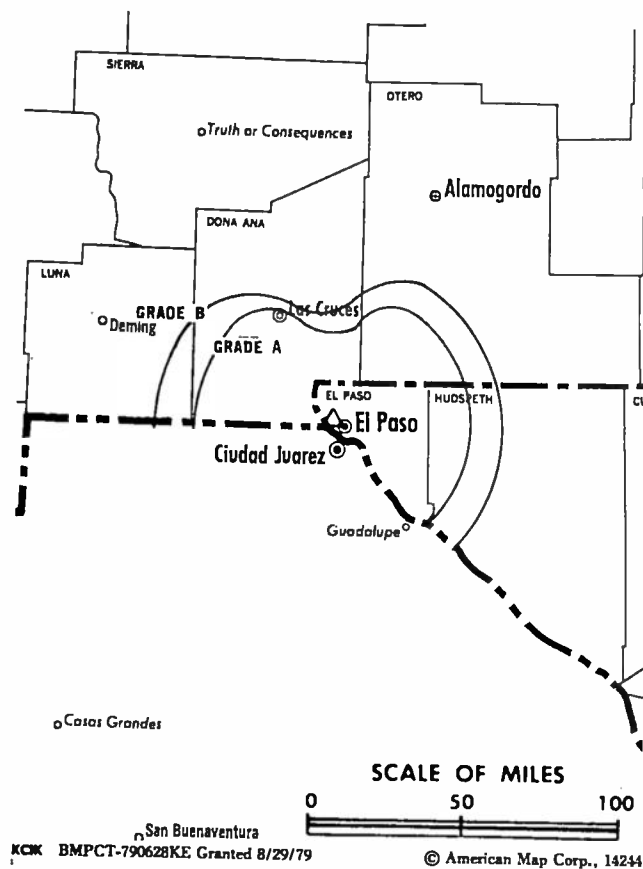
Represented (legal): Fisher, Wayland, Cooper & Leader.

Personnel:

ROBERT MUNOZ, president & general manager.
CARL NATONE, chief engineer.
LARRY PEPIN, business manager.

Highest 30 Sec. Rate: \$250.

Total Households: © MSI Consumer Market Data as of 1/1/86. TV Homes, TV% and Circulation © 1986 Arbitron. County coverage based on Arbitron study.



Net Weekly Circulation	State County	Total Households	TV Households	%
Between 25-49%	NEW MEXICO			
	Dona Ana	38,000	36,700	97
	TEXAS			
	El Paso	162,200	160,700	99
	Hudspeth	800	800	100
Between 5-24%	NEW MEXICO			
	Otero	16,100	15,700	98
Station Totals		217,100	213,900	98
Net Weekly Circulation (1986)				99,900
Average Daily Circulation (1986)				41,700

Texas—El Paso

KDBC-TV

Ch. 4

Network Service: CBS.

Licensee: KDBC-TV Inc., Box 1799, El Paso, TX 79999.

Studio: 2201 Wyoming Ave., El Paso, TX 79903.

Telephone: 915-532-6551. TWX: 910-964-1323.

Technical Facilities: Channel No. 4 (66-72 MHz). Authorized power: 100-kw visual, 10-kw aural. Antenna: 1563-ft. above av. terrain, 410-ft. above ground, 5610-ft. above sea level.

Latitude 31° 47' 46"
Longitude 106° 28' 57"

Transmitter: Comanche Peak, El Paso.

Satellite Earth Stations: Scientific-Atlanta, 3-meter, 5-meter & 7-meter; Comrex, 4.6-meter; Harris, Microdyne & Scientific-Atlanta receivers.

News Services: AP, CBS.

Ownership: See KARK-TV, Little Rock, AR.

Began Operation: Dec. 14, 1952, Sale to present owner by El Paso TV Co. approved by FCC April 21, 1986 (Television Digest, Vol. 26:14, 25). Sale to Evening Post Publishing Co. by Doubleday Bcstg. Co. approved Aug. 30, 1974. Previous sale of Trigg-Vaughn station group to Doubleday approved Feb. 1, 1967 (Television Digest, Vol. 6:44; 7:6). Sale as KR0D-TV-AM to Trigg-Vaughn interests by Dorrance Roderick and family, publisher of El Paso Times, approved Oct. 29, 1959 (Vol. 15:36, 44).

Represented (sales): Seltel Inc.

Represented (legal): Gammon & Grange.

Personnel:

SAM KOBREN, general manager.
CHARLES MALY, program manager.
BILL MITCHELL, director of broadcast operations.
DON CAPARIS, director of sales.
HELEN BARRY, national sales manager.
WALTER W. WARD, chief engineer.

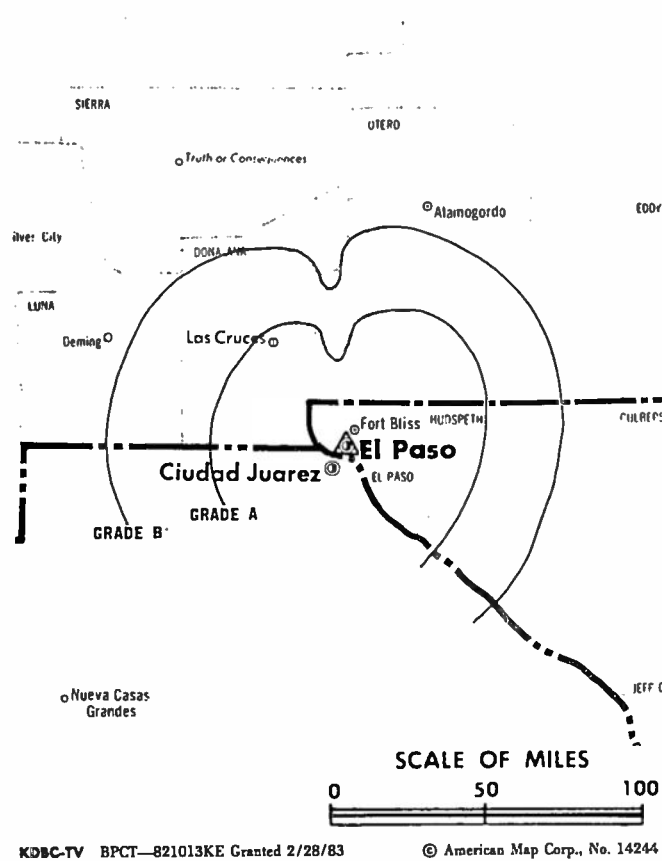
Highest One Hour Rate: \$2000.

Highest 30 Sec. Rate: \$500.

NETWORK BASE HOURLY RATE: \$493.

Total Households: © MSI Consumer Market Data as of 1/1/86. TV Homes, TV% and Circulation © 1986 Arbitron. County coverage based on Arbitron study.

Net Weekly Circulation	State County	Total Households	TV Households	%
50% & Over	NEW MEXICO Dona Ana	38,000	36,700	97



KDBC-TV BPCT—821013KE Granted 2/28/83

© American Map Corp., No. 14244

Net Weekly Circulation	State County	Total Households	TV Households	%
50% & Over	Grant	9,400	8,900	95
	Luna	6,300	6,100	97
	Otero	16,100	15,700	98
TEXAS				
	Culberson	1,000	1,000	100
	El Paso	162,200	160,700	99
	Hudspeth	800	800	100
Between 25-49%	NEW MEXICO Hidalgo	2,100	2,000	95
	NEW MEXICO Sierra	4,100	3,800	94
Station Totals		240,000	235,700	98
Net Weekly Circulation (1986)				195,900
Average Daily Circulation (1986)				123,900

Texas—El Paso

KINT-TV

Ch. 26

Network Service: Spanish International Network.

Licensee: Paso del Norte Bcstg. Corp., 5426 N. Mesa St., El Paso, TX 79912.

Studio: 5426 N. Mesa St., El Paso, TX 79912.

Telephone: 915-581-1126.

Technical Facilities: Channel No. 26 (542-548 MHz). Authorized power: 2250-kw max. visual, 225-kw max. aural. Antenna: 1500-ft. above av. terrain, 316-ft. above ground, 5516-ft. above sea level.

Latitude 31° 47' 46"
Longitude 106° 28' 56"

Transmitter: Comanche Peak, El Paso.

Satellite Earth Station: Harris, 6.1-meter; Harris receivers.

News Services: SIN & UPI.

Ownership: Richard A. Najera, pres.; Mary S. Ponce, treas.; Jose A. Silva Sr., Luz A. Candelaria, Angel Beltran, George Salome, Gus Rallis & Jose A. Silva Jr., 11.1% each.

Began Operation: May 5, 1984.

Represented (legal): Mullin, Rhyne, Emmons & Topel.

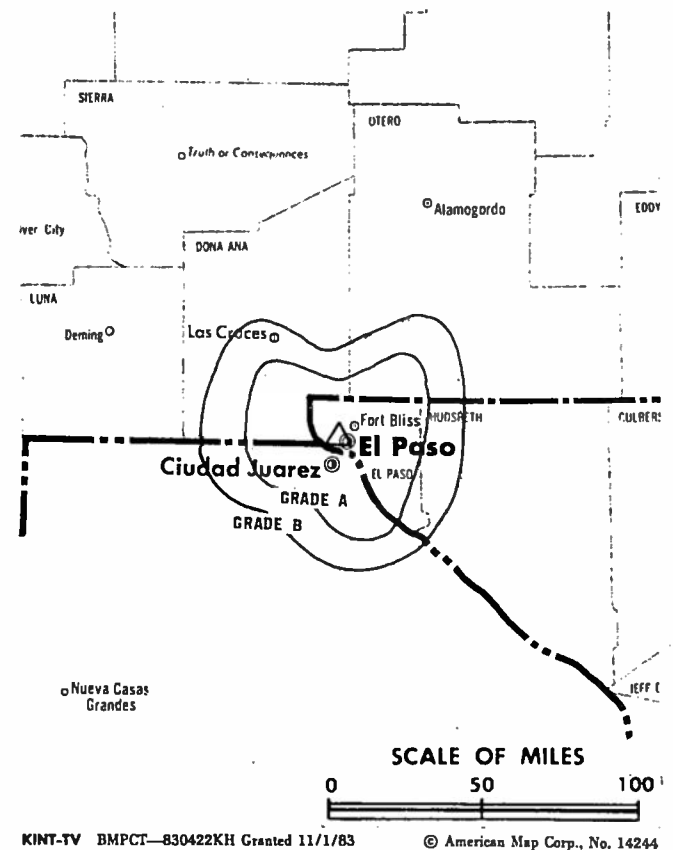
Personnel:

ANGEL BELTRAN JR., exec. vice president & general manager.
WALT DALTON, local sales manager.
JAVIER SANCHEZ, news director.
ALFREDO DURAND, chief engineer.
ROSA MARIA BOADELLA, promotions director & exec. assistant.

Highest 30 Sec. Rate (Aug. 1, 1986): \$350.

Total Households: © MSI Consumer Market Data as of 1/1/86. TV Homes, TV% and Circulation © 1986 Arbitron. County coverage based on Arbitron study.

Net Weekly Circulation	State County	Total Households	TV Households Households	%
Between 5-24%	NEW MEXICO Dona Ana	38,000	36,700	97



KINT-TV BNPCT—830422KH Granted 11/1/83 © American Map Corp., No. 14244

Net Weekly Circulation	State County	Total Households	TV Households	%
TEXAS				
Between 5-24%	El Paso	162,200	160,700	99
Station Totals		200,200	197,400	98
Net Weekly Circulation (1986)			34,400	
Average Daily Circulation (1986)			19,800	

Texas—El Paso

KTSM-TV

Ch. 9

Network Service: NBC.

Licensee: Tri-State Broadcasting Co. Inc., 801 N. Oregon St.

Studio: 801 N. Oregon St., El Paso, TX 79902.

Telephone: 915-532-5423. TWX: 910-964-1329.

Technical Facilities: Channel No. 9 (186-192 MHz). Authorized power: 316-kw visual, 42.7-kw aural. Antenna: 1910-ft. above av. terrain, 370-ft. above ground, 5993-ft. above sea level.

Latitude 31° 48' 18.5"
Longitude 106° 28' 57.0"

Transmitter: Ranger Peak, Franklin Mtns., 1-mi. NW of El Paso.

Multichannel TV Sound: Stereo only.

Satellite Earth Stations: 3 in operation; Harris, 3-meter & 6.1-meter; Harris & Scientific-Atlanta receivers.

AM Affiliate: KTSM, 5-kw, (0.5-kw night), 1380 kHz (NBC).

FM Affiliate: KTSM-FM, 100-kw, 99.9 MHz (No. 260), 1820-ft.

News Services: AP, NBC.

Ownership: Karl O. Wyler, pres., 55%; Karl O. Wyler Jr., 30%; F. L. Koons, 10%; W. C. Bailey, 5%.

Began Operation: Jan. 4, 1953.

Represented (sales): Blair Television.

Represented (legal): Bryan, Cave, McPheeters & McRoberts.

Personnel:

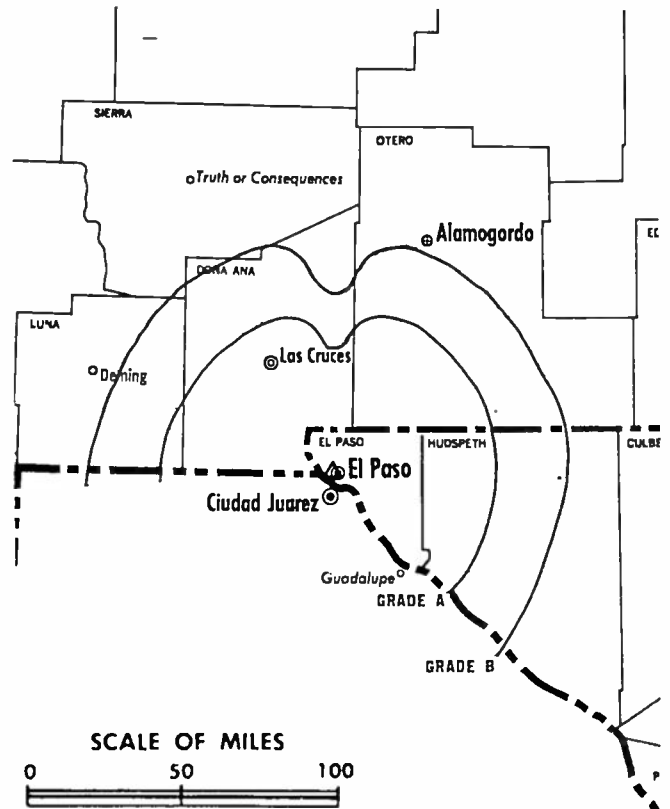
KARL O. WYLER, president & general manager.
JACK RYE, executive vice president & program director.
W. T. MCGILL, vice president & chief engineer.
JOHN PHELAN, vice president & sales manager.
JUNE ADKINS, secretary-treasurer.
JAY PILANT, production manager.
TED BENDER, director of public affairs.
RALPH WILSON GREEN, news director.

Highest 30 Sec. Rate: \$850.

NETWORK BASE HOURLY RATE: \$500.

Total Households: © MSI Consumer Market Data as of 1/1/86. TV Homes, TV% and Circulation © 1986 Arbitron. County coverage based on Arbitron study.

Net Weekly Circulation	State County	Total Households	TV Households	%
50% & Over	NEW MEXICO Dona Ana	38,000	36,700	97



KTSM-TV BPCT-4538 Granted 9/8/72

© American Map Corp., 14244

Net Weekly Circulation	State County	Total Households	TV Households	%
50% & Over	Luna	6,300	6,100	97
	Otero	16,100	15,700	98
	TEXAS			
	Culberson	1,000	1,000	100
	El Paso	162,200	160,700	99
	Hudspeth	800	800	100
Between 25-49%	NEW MEXICO			
	Grant	9,400	8,900	95
	Hidalgo	2,100	2,000	95
	Sierra	4,100	3,800	94
	TEXAS			
	Presidio	1,800	1,700	94
Station Totals		241,800	237,400	98
Net Weekly Circulation (1986)				195,500
Average Daily Circulation (1986)				124,700

Texas—El Paso

KVIA-TV

Ch. 7

(Operates satellite KAVE-TV Carlsbad, NM)

Network Service: ABC.

Licensee: Marsh Media of El Paso, Box 12277, El Paso 79912.

Studio: 4140 Rio Bravo St., El Paso 79902.

Mailing Address: Box 12277, El Paso, TX 79912.

Telephone: 915-532-7777.

Technical Facilities: Channel No. 7 (174-180 MHz). Authorized power: 316-kw visual, 31.6-kw aural. Antenna: 820-ft. above av. terrain, 296-ft. above ground, 4916-ft. above sea level.

Latitude 31° 47' 17"
Longitude 106° 28' 46"

Transmitter: S slope of Comanche Peak, 0.4-mi. N of Scenic Dr. near El Paso.

Satellite Earth Stations: Andrew, 4.5-meter & 7.3-meter; M/A-Com, 0.7-meter; RCA, 4.5-meter Ku-band; Scientific-Atlanta, 7-meter; Andrews, M/A-Com, RCA & Scientific-Atlanta receivers.

News Services: AP, Sun World Satellite News.

Ownership: Stanley Marsh III Special Trust, 30%; Stanley Marsh III, 15%; Michael C. Marsh, 20%; Tom F. Marsh, 10%; Tom F. Marsh Special Trust, 10%; David L. Weir, 5%; Michael C. Marsh Family Trust, 4.5%; Estelle Marsh Watlington, 1%. Same principals own KAVE-TV, Carlsbad, NM; KVII-TV, Amarillo, TX; KVIJ-TV, Sayre, OK; KVIH-TV, Clovis, NM.

Began Operation: Sept. 1, 1956. Sale to present owners by John B. Walton Jr. approved by FCC Feb. 24, 1976. Sale to Walton by Joseph Harris & Norman Alexander approved Jan. 19, 1966 (Television Digest, Vol. 6:4). Sale to Harris & Alexander by McLendon Investment Corp. approved March 20, 1957 (Vol. 13:12).

Represented (sales): Katz Television.

Represented (legal): Wiley, Rein & Fielding.

Represented (engineering): Smith & Powstenko.

Personnel:

RICHARD E. PEARSON, general manager.
DAN KRIEGER, director of broadcasting.
JACK WILKINSON, chief engineer.
STEVE GIUST, general sales manager.

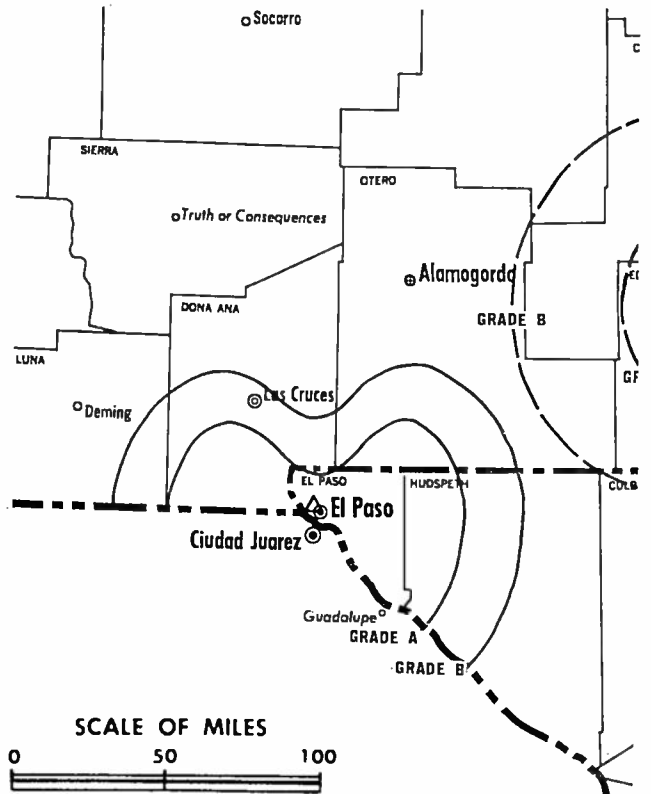
Highest 30 Sec. Rate: \$900.

NETWORK BASE HOURLY RATE: \$425.

Arbitron Data: Figures include KAVE-TV, Carlsbad, NM.

Total Households: © MSI Consumer Market Data as of 1/1/86. TV Homes, TV% and Circulation © 1986 Arbitron. County coverage based on Arbitron study.

Net Weekly Circulation	State County	Total Households	TV Households	%
50% & Over	NEW MEXICO Dona Ana	38,000	36,700	97



KVIA-TV BPCT-5091 Granted 12/22/77

© American Map Corp., 14244

Net Weekly Circulation	State County	Total Households	TV Households	%
50% & Over	Eddy	18,400	18,000	98
	Luna	6,300	6,100	97
	Otero	16,100	15,700	98
TEXAS				
	Culberson	1,000	1,000	100
	El Paso	162,200	160,700	99
	Hudspeth	800	800	100
	Presidio	1,800	1,700	94
NEW MEXICO				
Between 25-49%	Chaves	21,400	21,000	98
	Lea North	19,400	18,900	98
	Lea South	2,600	2,500	96
NEW MEXICO				
Between 5-24%	Grant	9,400	8,900	95
	Lincoln	5,500	5,300	96
TEXAS				
	Gaines	4,700	4,700	100
Station Totals		307,600	302,000	98
Net Weekly Circulation (1986)			213,400	
Average Daily Circulation (1986)			127,100	

Texas—El Paso (Juarez, Mexico)

XEJ-TV

Ch. 5

Network Service: None, independent Spanish-language outlet.

Licensee: Television de la Frontera, S.A., Box 9555, El Paso, TX 79985.

Telephones: 2-0248, 2-5786.

Technical Facilities: Channel No. 5 (76-82 MHz). Authorized power: 63-kw visual, 10-kw aural. **Note:** Additional data unavailable.

Transmitter: Penon Mountain.

Studio: Edificio XEJ, Apartado 111, Juarez, Mexico.

Ownership: Pedro Meneses Hoyos, owner.

Began Operation: May 17, 1954.

Represented (sales): SIN Television Network.

Personnel:

PEDRO MENESES HOYOS, general manager.

STEVE GUERRERO, chief engineer.

Highest 30 Sec. Rate: \$100.

Texas—El Paso (Juarez, Mexico)

XEPM-TV

Ch. 2

Network Service: None, independent Spanish-language outlet.

Licensee: XEPM-TV Television Inc., Apdo. No. 271, Juarez.

Business Office: Television de la Frontera, Box 9555, El Paso, TX 79985.

Telephone: Juarez 2-2222.

Technical Facilities: Channel No. 2 (54-60 MHz). Authorized power: 6.3-kw visual, 3.15-kw aural. Antenna: 1150-ft. above av. terrain.

Note: Additional data unavailable.

Ownership: Pedro Meneses Jr., also owner of XEJ, XEPZ & XEJ-TV also Juarez-El Paso.

Began Operation: Jan. 16, 1961.

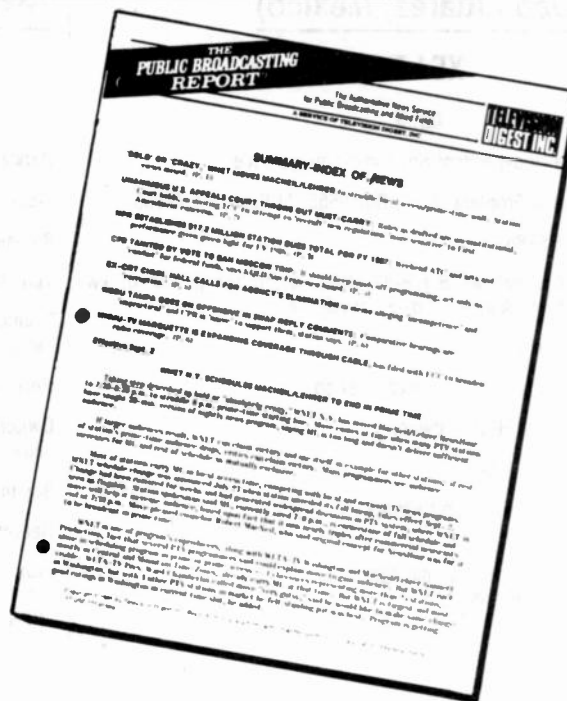
Represented (sales): SIN Television Network.

Personnel:

M. D. HEREDIA, general manager.

SERGIO D. MOLINAR JR., sales manager.

The biweekly newsletter that covers everything that's happening in public broadcasting... the news and the facts behind the news...



PUBLIC BROADCASTING REPORT

Public Broadcasting Report is the totally independent information service that covers significant developments on all public broadcasting fronts... from CPB and PBS to NPR and other network programming... from marketing innovations to new technologies... you will follow all the action, *as it develops!*

Public Broadcasting Report will keep you up to date with every important development that affects public broadcasting with:

- key reports on critical local and federal legislative action
- interviews and inside information from top executives at PBS, NPR, CPB and stations nationwide
- coverage of the latest industry studies and research
- in-depth analyses of regulatory developments
- early warnings about grants and awards complete with application deadlines

If you have a stake in public broadcasting, a personal subscription to **PBR** could make a substantial difference in your ability to pursue funding, spot trends, anticipate the impact of developments and make even more informed business decisions.

For subscription information, call collect: **(202) 872-9200.**



Television Digest, Inc.
1836 Jefferson Place, N.W.
Washington, D.C. 20036

Texas—Harlingen

KGBT-TV

Ch. 4

Network Service: CBS.

Licensee: KGBT-TV Ltd. Partnership, Box 711, Harlingen 78550.

Studio: 1519 W. Harrison St., Harlingen, TX 78550.

Telephone: 512-423-3910. TWX: 910-870-1504.

Technical Facilities: Channel No. 4 (66-72 MHz). Authorized power: 100-kw visual, 10-kw aural. Antenna: 990-ft. above av. terrain, 991-ft. above ground, 1046-ft. above sea level.

Latitude 26° 08' 56"
Longitude 97° 49' 19"

Transmitter: 0.125-mi. S of La Feria, TX.

Satellite Earth Station: Harris, 3-meter; Harris & M/A-Com receivers.

News Service: AP.

Ownership: Draper Communications Inc. For other interests, see Group Ownership of TV Stations.

Began Operation: Oct. 4, 1953. Sale to present owner by Tichenor Media System Inc. approved by FCC Feb. 7, 1986.

Represented (sales): Katz Television.

Represented (legal): Arent, Fox, Kintner, Plotkin & Kahn.

Represented (engineering): D. W. Sargent Broadcast Service.

Personnel:

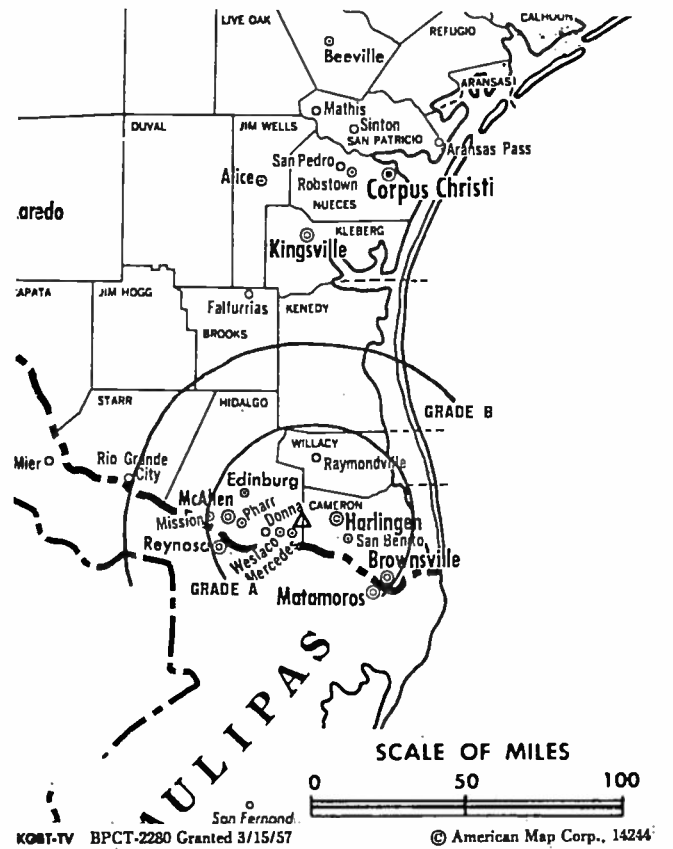
DON HALE, vice president & general manager.
JIM CHANCEY, program director & production manager.
FRANK OGDEN, chief engineer.
DAVID MERRILL, news director.

Highest One Hour Rate: \$3000.

Highest 30 Sec. Rate: \$1500.

NETWORK BASE HOURLY RATE: \$825.

Total Households: © MSI Consumer Market Data as of 1/1/86. TV Homes, TV% and Circulation © 1986 Arbitron. County coverage based on Arbitron study.



Net Weekly Circulation	State County	Total Households	TV Households	Households %
50% & Over	TEXAS Cameron	69,800	68,800	99
	Hidalgo	94,500	92,900	98
	Starr	9,000	8,700	97
	Willacy	5,100	5,000	98
Between 25-49%	TEXAS Brooks	2,700	2,600	96
Station Totals		181,100	178,000	98
Net Weekly Circulation (1986)				162,400
Average Daily Circulation (1986)				120,400

Texas—Houston

KHOU-TV

Ch. 11

Network Service: CBS.

Licensee: Gulf Television Corp., Box 11, Houston 77001.

Studio: 1945 Allen Parkway, Houston 77019.

Mailing Address: Box 11, Houston, TX 77001.

Telephone: 713-526-1111. TWX: 910-881-1705.

Technical Facilities: Channel No. 11 (198-204 MHz). Authorized power: 316-kw visual, 47.5-kw aural. Antenna: 1441-ft. above av. terrain, 1473-ft. above ground, 1549-ft. above sea level.

Latitude 29° 33' 25"
Longitude 95° 30' 04"

Transmitter: 3101 Senior Rd., 3-mi. E of De Walt, TX.

News Services: AP, UPI, CBS, Group W Newsfeed, CNN.

Satellite Earth Stations: 5 in operation; Scientific-Atlanta, 10-meter; Harris, M/A-Com & Scientific-Atlanta receivers.

Ownership: Belo Broadcasting Corp. For other interests, see Group Ownership of TV Stations.

Began Operation: March 22, 1953. Transfer of control to Corinthian Bcstg. by Paul E. Taft, et al., approved July 11, 1956 by FCC (Television Digest, Vol. 12:19, 28). Sale to present owner by Corinthian Bcstg. approved by FCC Nov. 22, 1983.

Represented (sales): Harrington, Righter & Parsons Inc.

Represented (legal): Covington & Burling.

Represented (engineering): Cohen & Dippell.

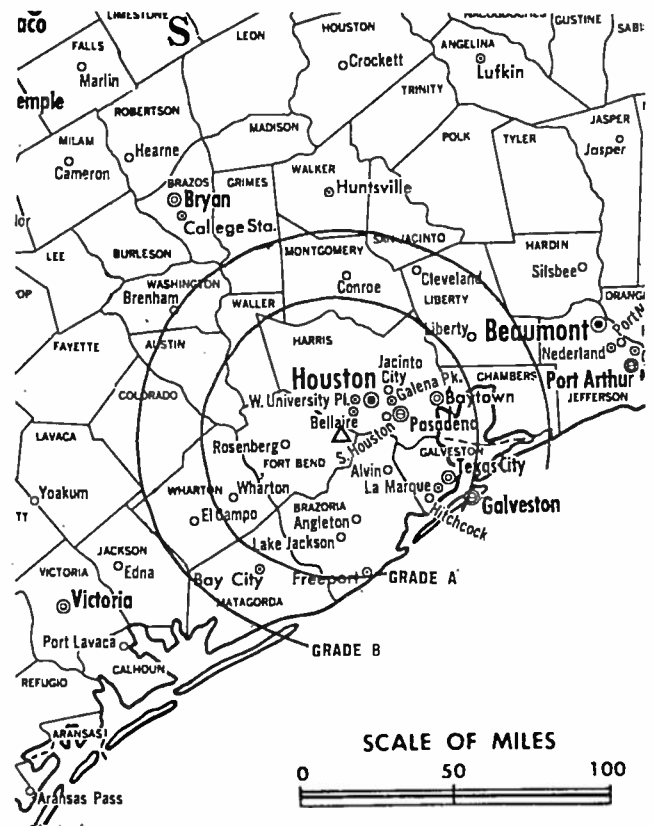
Personnel:

TERRENCE FORD, president & general manager.
CRAIG BLAND, general sales manager.
PETER DIAZ, local sales manager.
KENLYN ZSCHUNKE, regional sales manager.
GORDON PEPPARS, regional sales manager.
ROBIN PRINCE, program & promotion manager.
ALAN PARCELL, news director.
ALAN SUHONEN, production manager.
JOHN DEMSHOCK, director of engineering.
KATHY FOUNTAIN, business manager.

Rates: Not available.

Total Households: © MSI Consumer Market Data as of 1/1/86. TV Homes, TV% and Circulation © 1986 Arbitron. County coverage based on Arbitron study.

Net Weekly Circulation	State County	Total Households	TV Households	%
50% & Over	TEXAS			
	Austin	7,800	7,600	97
	Brazoria	67,700	67,100	99
	Chambers	7,900	7,800	99
	Colorado	7,700	7,500	97
	Fort Bend	60,100	59,200	99
	Galveston	78,200	77,300	99
	Grimes	5,600	5,400	96
	Harris	1,033,400	1,023,900	99
	Jackson	5,100	5,000	98



KHOU-TV BPCT-3212 Granted 9/9/63

© American Map Corp., 14244

Net Weekly Circulation	State County	Total Households	TV Households	%	
50% & Over	Liberty	20,200	19,800	98	
	Matagorda	15,900	15,600	98	
	Montgomery	59,400	58,300	98	
	Polk	11,800	11,500	97	
	Walker	14,900	14,400	97	
	Waller	7,100	6,900	97	
	Washington	8,800	8,500	97	
	Wharton	15,300	15,000	98	
	Between 25-49%	TEXAS			
		Angelina	24,900	24,500	98
Calhoun		7,300	7,200	99	
Fayette		8,300	7,900	95	
Houston		8,400	8,100	96	
Lavaca		7,700	7,400	96	
Madison		3,600	3,500	97	
San Jacinto		5,800	5,600	97	
Trinity	4,400	4,200	95		
Between 5-24%	TEXAS				
	Brazos	41,700	41,000	98	
	Burleson	5,100	4,900	96	
	De Witt	7,300	7,100	97	
	Tyler	7,300	7,100	97	
Station Totals		1,558,700	1,539,300	98	
Net Weekly Circulation (1986)			1,264,200		
Average Daily Circulation (1986)			699,300		

Texas—Houston

KHTV

Ch. 39

Network Service: None, independent.

Licensee: Gaylord Broadcasting Co., Box 1439, Houston 77251.

Studio: 7700 Westpark Dr.

Mailing Address: Box 1439, Houston, TX 77251.

Telephone: 713-781-3939. TWX: 910-881-3664.

Technical Facilities: Channel No. 39 (620-626 MHz). Authorized power: 5000-kw max. visual, 501-kw max. aural. Antenna: 1950-ft. above av. terrain, 1970-ft. above ground, 2049-ft. above sea level.

Latitude 29° 34' 06"
Longitude 95° 29' 57"

Transmitter: 4126 McHard Rd., Missouri City, 0.8-mi. S of Rte. 2234, 1.27-mi. E of Missouri City boundary.

Satellite Earth Stations: Paracclipse, 4.8-meter; Scientific-Atlanta, 7-meter; Scientific-Atlanta & Microdyne receivers.

News Service: AP.

Ownership: See Group Ownership of Television Stations.

Began Operation: Oct. 10, 1953 as KNUZ-TV, but quit air June 25, 1954. Sale of 80% to WKY-TV by KNUZ Television Co. approved Oct. 13, 1965 by FCC (Television Digest, Vol. 5:21, 42). Transfer of remaining 20% approved June 17, 1966 (Vol. 6:26). Resumed operation Jan. 6, 1967.

Represented (sales): TeleRep Inc.

Represented (legal): Pierson, Ball & Dowd.

Represented (engineering): David Steel & Associates.

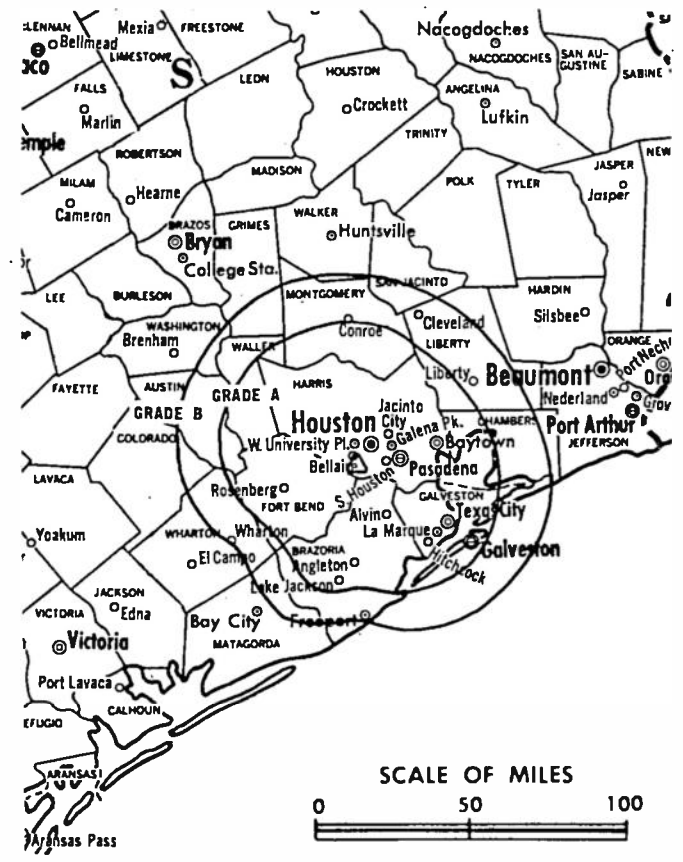
Personnel:

- E. D. TRIMBLE, vice president & general manager.
- HOYT ANDRES, general sales manager.
- BOB CLARK, operations & program manager.
- NANCY McNEIL, local sales manager.
- MIKE MALERNEE, production manager.
- NANCY PAUL, news & public service director.
- JOHN R. SCHILBERG, director of engineering.
- JIM SKAGGS, business manager.
- TRISH NABER, promotion manager.

Rates: Not available.

Total Households: © MSI Consumer Market Data as of 1/1/86. TV Homes, TV% and Circulation © 1986 Arbitron. County coverage based on Arbitron study.

Net Weekly Circulation	State County	Total Households	TV Households	%
50% & Over	TEXAS			
	Austin	7,800	7,600	97
	Brazoria	67,700	67,100	99
	Chambers	7,900	7,800	99
	Colorado	7,700	7,500	97
	Fort Bend	60,100	59,200	99
	Galveston	78,200	77,300	99
	Grimes	5,600	5,400	96
	Harris	1,033,400	1,023,900	99
	Jackson	5,100	5,000	98
	Montgomery	59,400	58,300	98
	Waller	7,100	6,900	97



KHTV BLCT—850416KH Granted 6/27/85 © American Map Corp., No. 14244

Net Weekly Circulation	State County	Total Households	TV Households	%
50% & Over	Wharton	15,300	15,000	98
Between 25-49%	TEXAS			
	Angelina	24,900	24,500	98
	Brazos	41,700	41,000	98
	Calhoun	7,300	7,200	99
	Houston	8,400	8,100	96
	Liberty	20,200	19,800	98
	Matagorda	15,900	15,600	98
	Victoria	27,100	26,600	98
	Walker	14,900	14,400	97
Washington	8,800	8,500	97	
Between 5-24%	TEXAS			
	Burleson	5,100	4,900	96
	Fayette	8,300	7,900	95
	Jasper	12,400	12,200	98
	Lavaca	7,700	7,400	96
	Madison	3,600	3,500	97
	Polk	11,800	11,500	97
	Robertson	6,000	5,900	98
San Jacinto	5,800	5,600	97	
Trinity	4,400	4,200	95	
Tyler	7,300	7,100	97	
Station Totals		1,596,900	1,576,900	98
Net Weekly Circulation (1986)				818,700
Average Daily Circulation (1986)				309,200

Texas—Houston

KPRC-TV

Ch. 2

Network Service: NBC.

Licensee: Channel Two TV Co., Box 2222, Houston, TX 77252.

Studio: 8181 Southwest Freeway, Houston, TX 77074.

Mailing Address: Box 2222, Houston, TX 77252.

Telephone: 713-771-4631. TWX: 910-881-2587.

Technical Facilities: Channel No. 2 (54-60 MHz). Authorized power: 100-kw visual, 10-kw aural. Antenna: 1930-ft. above av. terrain, 1970-ft. above ground, 2049-ft. above sea level.

Latitude 29° 34' 06"
Longitude 95° 29' 57"

Transmitter: 0.8-mi. S of Rte. 2234, 1.27-mi. E of Missouri City line.

Multichannel TV Sound: Stereo only.

Satellite Earth Stations: 4 in operation; one transmit/receive; Harris, 7-meter; Scientific-Atlanta, 8-meter; M/A-Com, Microdyne, Harris & Scientific-Atlanta receivers.

News Services: AP, UPI.

Ownership: Channel Two Television Co., wholly-owned subsidiary of H and C Communications Inc. Stockholders: Oveta Culp Hobby, as trustee, 26.82%; William P. Hobby & Jessica Hobby Catto, 28.21% each; remaining 16.76% held in trusts for Mrs. Hobby's grandchildren. For other interests, see Group Ownership of TV Stations.

Began Operation: Jan. 1, 1949 as KLEE-TV. Sold to present licensee May 1950 (Television Digest, Vol. 6:13, 21).

Represented (sales): Petry Television Inc.

Represented (legal): Dow, Lohnes & Albertson.

Represented (engineering): Jules Cohen & Associates.

Personnel:

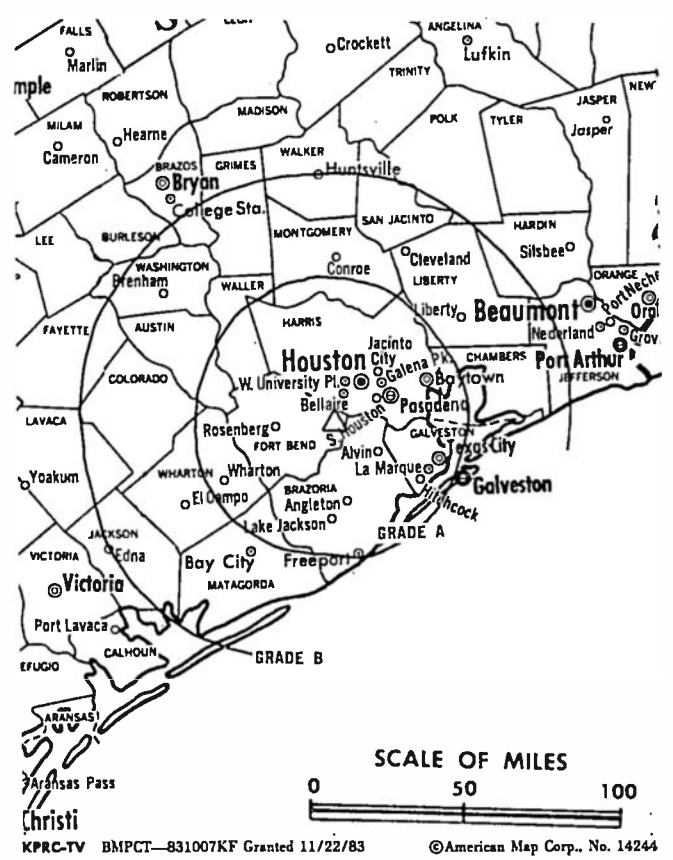
HAROLD CRUMP, president.
THOMAS REIFF, exec. vice president & general manager.
LARRY SHRUM, general sales manager.
JEFF KURTZ, national sales manager.
RON JONES, local sales manager.
PAUL HUHDORFF, vice president, engineering.
ART BIGGS, chief engineer.
JOHN BUFFINGTON, program director.
BILL GOODMAN, news director.
BRUCE BRYANT, creative services director.
MARTHA HARVEY, administrative manager.
PAUL MILLER, traffic manager.
ELSIE HAYWOOD, VTR/film scheduling supervisor.

Rates: On request.

NETWORK BASE HOURLY RATE: \$3150.

Total Households: © MSI Consumer Market Data as of 1/1/86. TV Homes, TV% and Circulation © 1986 Arbitron. County coverage based on Arbitron study.

Net Weekly Circulation	State County	Total Households	TV Households	%
50% & Over	TEXAS			
	Angelina	24,900	24,500	98
	Austin	7,800	7,600	97
	Brazoria	67,700	67,100	99
	Chambers	7,900	7,800	99
	Colorado	7,700	7,500	97



KPRC-TV BMPCT—831007KF Granted 11/22/83 © American Map Corp., No. 14244

Net Weekly Circulation	State County	Total Households	TV Households	%
50% & Over	Fort Bend	60,100	59,200	99
	Galveston	78,200	77,300	99
	Grimes	5,600	5,400	96
	Harris	1,033,400	1,023,900	99
	Jackson	5,100	5,000	98
	Liberty	20,200	19,800	98
	Matagorda	15,900	15,600	98
	Montgomery	59,400	58,300	98
	Polk	11,800	11,500	97
	San Jacinto	5,800	5,600	97
	Trinity	4,400	4,200	95
	Walker	14,900	14,400	97
	Waller	7,100	6,900	97
	Washington	8,800	8,500	97
Wharton	15,300	15,000	98	
Between 25-49%	TEXAS			
	Fayette	8,300	7,900	95
	Houston	8,400	8,100	96
	Lavaca	7,700	7,400	96
	Madison	3,600	3,500	97
	Nacogdoches	18,900	18,400	97
Between 5-24%	TEXAS			
	Brazos	41,700	41,000	98
	Burleson	5,100	4,900	96
	Calhoun	7,300	7,200	99
	Victoria	27,100	26,600	98
Station Totals		1,590,100	1,570,100	98
Net Weekly Circulation (1986)			1,298,600	
Average Daily Circulation (1986)			790,900	

Texas—Houston

KRIV

Ch. 26

Network Service: None, independent.

Licensee: News America Television Inc.

Studio: 3935 Westheimer Rd., Houston, TX 77027.

Telephone: 713-626-2610. TWX: 910-881-6212.

Technical Facilities: Channel No. 26 (542-548 MHz). Authorized power: 5000-kw max. & 1303-kw horizontal visual, 500-kw max. & 130-kw horizontal aural. Antenna: 1950-ft. above av. terrain, 1970-ft. above ground, 2049-ft. above sea level.

Latitude 29° 34' 28"
Longitude 95° 29' 37"

Transmitter: 0.4-mi. S of Rte. 2234, 0.1-mi. W of intersection with Blue Ridge Rd., 4-mi. SE of Missouri City.

Satellite Earth Stations: Harris, 6.1-meter; Microdyne, 5-meter; Harris & Microdyne receivers.

News Services: AP, UPI, Houston Metro News, National Weather Service, CNN, Fox News.

Ownership: Fox Television Inc. For officers & other interests, see Group Ownership of TV Stations.

Began Operation: August 15, 1971. Sale to present owner by Metromedia approved by FCC Nov. 14, 1985. Sale to Metromedia by Crest Bcstg. approved April 6, 1978 (Television Digest, Vol. 17:34).

Represented (sales): Katz Independent TV Sales.

Represented (engineering): Hammett & Edison Inc.

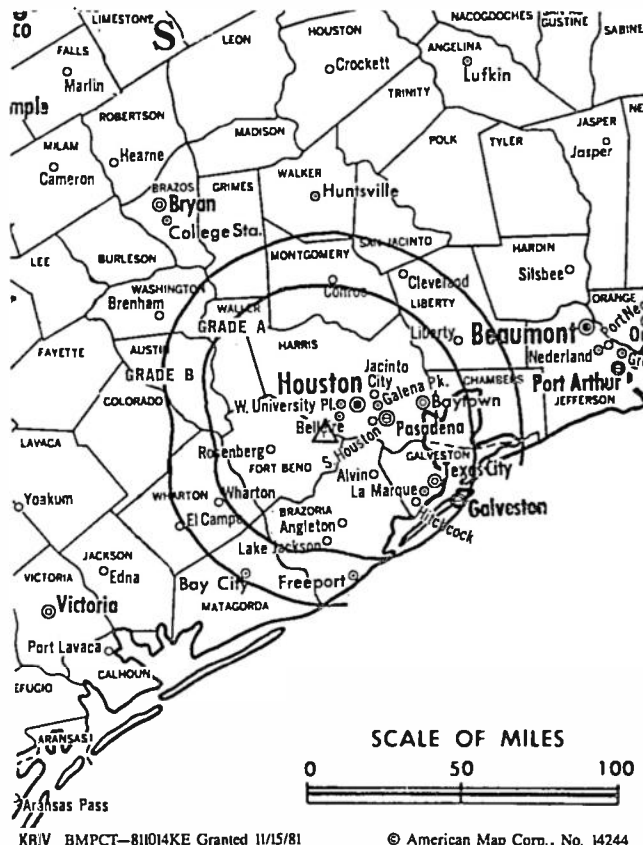
Personnel:

M. JERRY MARCUS, vice president & general manager.
GAYLE BRAMMER, vice president & general sales manager.
ROZ BROWN, vice president & program director.
WENDELL WYBORNY, vice president & chief engineer.
KIMERLY MONTOUR, news director.

Rates: Not available.

Total Households: © MSI Consumer Market Data as of 1/1/86. TV Homes, TV% and Circulation © 1986 Arbitron. County coverage based on Arbitron study.

Net Weekly Circulation	State County	Total Households	TV Households	%
50% & Over	TEXAS			
	Austin	7,800	7,600	97
	Brazoria	67,700	67,100	99
	Chambers	7,900	7,800	99
	Colorado	7,700	7,500	97
	Fort Bend	60,100	59,200	99
	Galveston	78,200	77,300	99
	Harris	1,033,400	1,023,900	99
	Liberty	20,200	19,800	98
	Matagorda	15,900	15,600	98
	Montgomery	59,400	58,300	98
	Waller	7,100	6,900	97



Net Weekly Circulation	State County	Total Households	TV Households	%
50% & Over	Wharton	15,300	15,000	98
Between 25-49%	TEXAS			
	Burleson	5,100	4,900	96
	Grimes	5,600	5,400	96
	Jefferson	94,800	94,100	99
	Walker	14,900	14,400	97
Washington	8,800	8,500	97	
Between 5-24%	TEXAS			
	Fayette	8,300	7,900	95
	Hardin	16,000	15,700	98
	Jackson	5,100	5,000	98
	Jasper	12,400	12,200	98
	Lavaca	7,700	7,400	96
	Madison	3,600	3,500	97
	Orange	31,900	31,600	99
Polk	11,800	11,500	97	
San Jacinto	5,800	5,600	97	
Trinity	4,400	4,200	95	
Station Totals		1,616,900	1,597,900	98
Net Weekly Circulation (1986)			874,600	
Average Daily Circulation (1986)			392,000	

Texas—Houston

KTRK-TV

Ch. 13

Network Service: ABC.

Licensee: KTRK Inc., 24 E. 51st St., New York, NY 10022.

Studio: 3310 Bissonnet St., Houston, TX 77005.

Telephone: 713-666-0713. TWX: 910-881-1511.

Technical Facilities: Channel No. 13 (210-216 MHz). Authorized power: 316-kw visual, 39.8-kw aural. Antenna: 1930-ft. above av. terrain, 1970-ft. above ground, 2049-ft. above sea level.

Latitude 29° 34' 28"
Longitude 95° 29' 37"

Transmitter: 0.5-mi E of S. Post Rd. & FM Rd. 2234 Intersection, near Houston.

News Services: AP, UPI.

Satellite Earth Station: Harris, 9-meter; Harris receivers.

Ownership: Capital Cities/ABC Inc. For other interests, see Group Ownership of TV Stations.

Began Operation: Nov. 20, 1954. Sale to present owner by Houston Consolidated TV Co. approved by FCC June 15, 1967 (Television Digest, Vol. 6:48; 7:25).

Represented (sales): Capital Cities/ABC TV Sales.

Represented (legal): Wilmer, Cutler & Pickering.

Personnel:

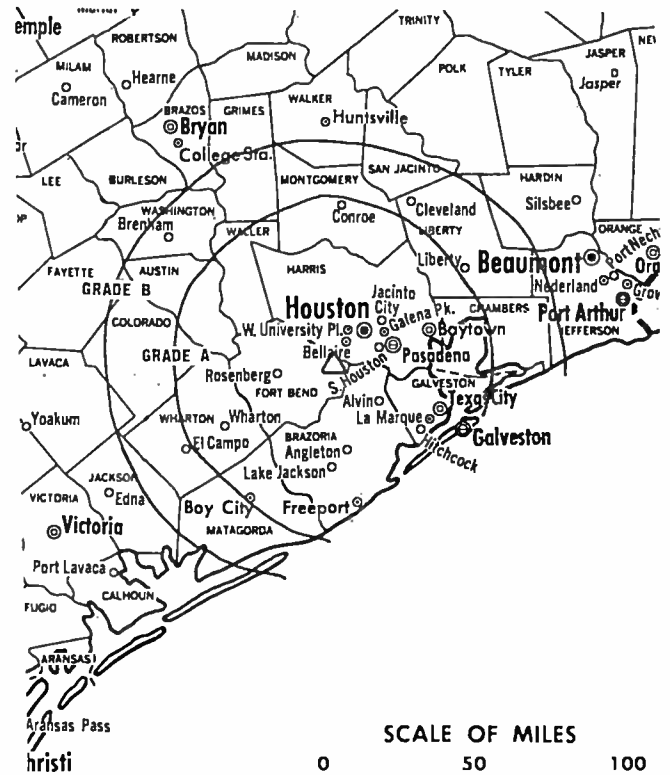
PAUL BURES, president & general manager.
JAMES MASUCCI, vice president & operations manager.
JIM KEELEY, general sales manager.
WINFRED FRAZIER, local/regional sales manager.
MARTHA McCURDY, national sales manager.
FRANK ELFLAND, business manager.
J. L. HAMILTON, chief engineer.
CHARLES E. WOLF, creative services manager.
JIM TOPPING, news director.

Highest 30 Sec. Rate: \$6500 (regular); \$15,000 (special).

NETWORK BASE HOURLY RATE: \$2800.

Total Households: © MSI Consumer Market Data as of 11/1/86. TV Homes, TV% and Circulation © 1986 Arbitron. County coverage based on Arbitron study.

Net Weekly Circulation	State County	Total Households	TV Households	%
50% & Over	TEXAS			
	Austin	7,800	7,600	97
	Brazoria	67,700	67,100	99
	Chambers	7,900	7,800	99
	Colorado	7,700	7,500	97
	Fort Bend	60,100	59,200	99
	Galveston	78,200	77,300	99
	Grimes	5,600	5,400	96
	Harris	1,033,400	1,023,900	99
	Jackson	5,100	5,000	98
	Liberty	20,200	19,800	98
	Matagorda	15,900	15,600	98



KTRK-TV BPCT-7808251B Granted 12/12/80

© American Map Corp., 14244

Net Weekly Circulation	State County	Total Households	TV Households	%
50% & Over	Montgomery	59,400	58,300	98
	Polk	11,800	11,500	97
	San Jacinto	5,800	5,600	97
	Trinity	4,400	4,200	95
	Walker	14,900	14,400	97
	Waller	7,100	6,900	97
	Washington	8,800	8,500	97
	Wharton	15,300	15,000	98
Between 25-49%	TEXAS			
	Angelina	24,900	24,500	98
	Brazos	41,700	41,000	98
	Burleson	5,100	4,900	96
	Calhoun	7,300	7,200	99
	Fayette	8,300	7,900	95
	Houston	8,400	8,100	96
Lavaca	7,700	7,400	96	
Madison	3,600	3,500	97	
Between 5-24%	TEXAS			
	Jasper	12,400	12,200	98
Robertson	6,000	5,900	98	
Station Totals		1,562,500	1,543,200	98
Net Weekly Circulation (1986)				1,328,100
Average Daily Circulation (1986)				852,400

Texas—Houston

KTXH

Ch. 20

Network Service: None, independent.

Licensee: Taft Television & Radio Co., 8950 Kirby Dr., Houston, TX 77054.

Studio: 8950 Kirby Dr., Houston, TX 77054.

Telephone: 713-661-2020.

Technical Facilities: Channel No. 20 (506-512 MHz). Authorized power: 5000-kw max. & 2275-kw horizontal visual, 500-kw max. & 228-kw horizontal aural. Antenna: 1807-ft. above av. terrain, 1971-ft. above ground, 2049-ft. above sea level.

Latitude 29° 34' 34"
Longitude 95° 30' 36"

Transmitter: 0.6-mi. E of Missouri City boundary.

Satellite Earth Stations: Harris, 6.1-meter; Harris receivers.

News Services: AP, CNN Headline News.

Ownership: Taft Broadcasting. For other interests, see Group Ownership of TV Stations.

Began Operation: Nov. 7, 1982, left air Dec. 7, 1982; resumed operation Feb. 13, 1983. Sale to present owner by Gulf Broadcast Group approved by FCC May 30, 1985 (Television Digest, Vol. 25:5, 20, 22). Sale to Gulf by Peter S. McMullen, Sidney Shlenker, et. al., approved Dec. 11, 1984 (Vol. 24:23, 53).

Represented (sales): MMT Sales Inc.

Represented (legal): Koteen & Naftalin.

Represented (engineering): Cohen & Dippell, P.C.

Personnel:

VINCENT BARRESI, vice president & general manager.

PATRIA DUNCAN, program manager.

JULIO BERMUDEZ, general sales manager.

Rates: Not available.

Total Households: © MSI Consumer Market Data as of 1/1/86. TV Homes, TV% and Circulation © 1986 Arbitron. County coverage based on Arbitron study.

Net Weekly Circulation	State County	Total Households	TV Households	%
50% & Over	TEXAS			
	Austin	7,800	7,600	97
	Brazoria	67,700	67,100	99
	Chambers	7,900	7,800	99
	Colorado	7,700	7,500	97
	Fort Bend	60,100	59,200	99
	Galveston	78,200	77,300	99
	Harris	1,033,400	1,023,900	99
	Liberty	20,200	19,800	98
	Matagorda	15,900	15,600	98
	Montgomery	59,400	58,300	98
	Waller	7,100	6,900	97



© American Map Corp., 1424

Net Weekly Circulation	State County	Total Households	TV Households	%
Between 25-49%	TEXAS			
	Brazos	41,700	41,000	98
	Grimes	5,600	5,400	96
	Jackson	5,100	5,000	98
	Washington	8,800	8,500	97
Wharton	15,300	15,000	98	
Between 5-24%	TEXAS			
	Burleson	5,100	4,900	96
	Fayette	8,300	7,900	95
	Lavaca	7,700	7,400	96
	Lee	4,800	4,700	98
	Madison	3,600	3,500	97
	Polk	11,800	11,500	97
	Robertson	6,000	5,900	98
	San Jacinto	5,800	5,600	97
Trinity	4,400	4,200	95	
Walker	14,900	14,400	97	
Stat on Totals		1,514,300	1,495,900	98
Net Weekly Circulation (1986)			880,900	
Average Daily Circulation (1986)			375,300	

Texas—Irving

KLTJ

Ch. 49

Network Service: None, independent.

Licensee: CELA Inc., 8300 Douglas Ave., Suite 681, Dallas, TX 75225.

Studio: 1957 E. Irving Blvd., Irving, TX 75060.

Telephone: 214-721-0104.

Technical Facilities: Channel No. 49 (680-686 MHz). Authorized power: 269.77-kw max. visual, 26.97-kw max. aural. Antenna: 695-ft. above av. terrain, 784-ft. above ground, 1212-ft. above sea level.

Latitude 32° 46' 52"
Longitude 96° 48' 05"

Holds CP for change to 2773.3-kw max. visual, 277.3-kw max. aural, 1198-ft. above av. terrain, 1004-ft. above ground, 1824-ft. above sea level, lat. 32° 35' 24", long. 96° 58' 21"; transmitter to 1-mi. W of Cedar Hill on Belt Line Rd. BMPCT-850507KG.

Transmitter: 1201 Elm St. (First International Bldg.), Dallas.

Ownership: Eldred Thomas, pres., 100%; Raye Neil Thomas, secy.-treas. E. Thomas holds CP for Ch. 57, Baytown, TX & is pres. of Research Educational Foundation Inc., licensee of KVTT(FM), Dallas, TX.

Began Operation: April 17, 1984.

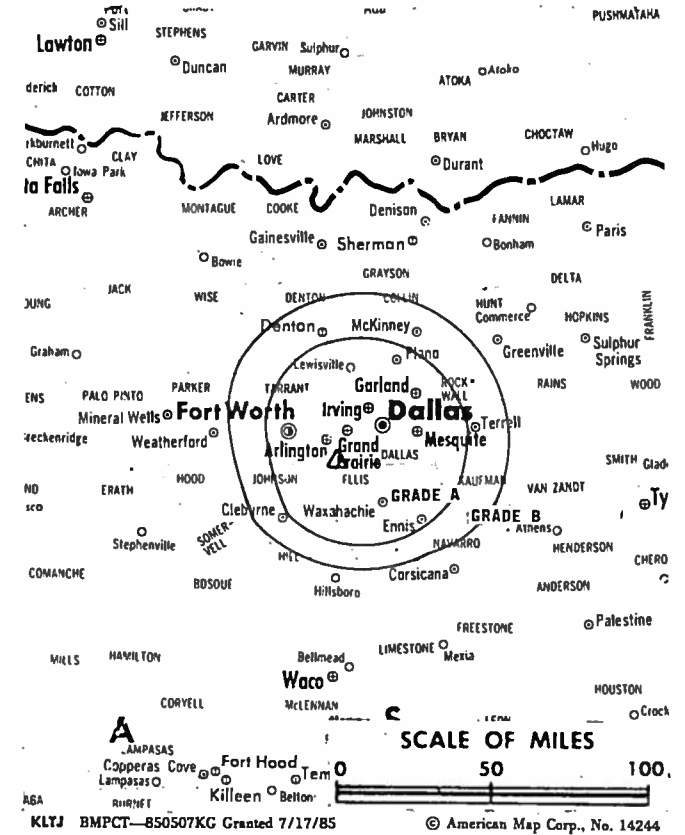
Represented (legal): Ward & Mendelsohn.

Represented (engineering): E. Harold Munn Jr. & Associates Inc.

Personnel:
ELDRED THOMAS, general manager.
RICHIE MARTIN, sales manager.

Rates: Not available.

Total Households: © MSI Consumer Market Data as of 1/1/85. TV Homes, TV% and Circulation © 1985 Arbitron. County coverage based on Arbitron study.



Net Weekly Circulation	State County	Total Households	TV Households	%
Between 5-24%	TEXAS Rockwall	7,100	7,000	99
Station Totals		7,100	7,000	98
Net Weekly Circulation (1986)				21,000
Average Daily Circulation (1986)				6,800

Texas—Kerrville

KRRT

Ch. 35

Network Service: None, independent.

Licensee: Republic Communications Corp.

Studio: 88 Coronado, Kerrville, TX 78029.

Business & Sales Office: 6218 N. W. Loop 410, San Antonio, TX 78238.

Telephone: 512-684-0035.

Technical Facilities: Channel No. 35 (596-602 MHz). Authorized power: 5000-kw max. visual, 500-kw max. aural. Antenna: 1763-ft. above av. terrain, 1520-ft. above ground, 3016-ft. above sea level.

Latitude 29° 36' 37"
Longitude 98° 53' 35"

Transmitter: 2.3-mi. ENE of intersection of Hwys. 1283 & 37, Lake Hills.

Multichannel TV Sound: Stereo only.

Satellite Earth Stations: 3 in operation; Scientific-Atlanta receivers.

Ownership: Raul R. Tapia, pres., 30%; TVX Broadcast Group, 49%; Lawrence Behr, v.p., 21%. Tapia has interest in applicant for Ch. 51, Tolleson, AZ; WQHJ(TV), Ch. 22 permittee in Key West, FL; WGHB(AM) & WRQR(FM), Farmville, NC & is applicant for LPTV stations. Behr has interest in Lawrence Behr Assoc. Inc., broadcast consulting firm. For TVX interests, see Group Ownership of TV Stations.

Began Operation: Nov. 6, 1985.

Represented (sales): MMT Marketing.

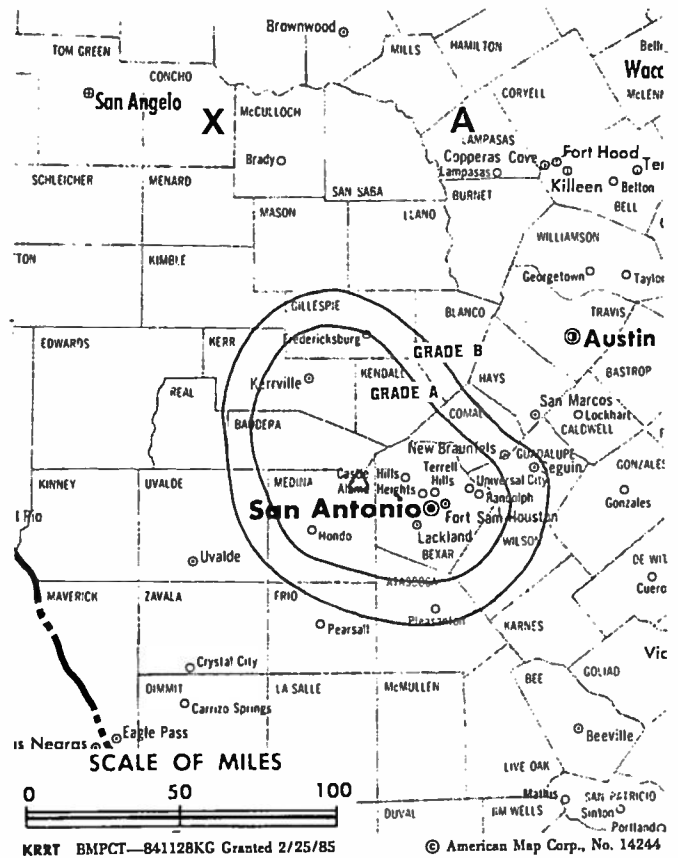
Represented (legal): Fletcher, Heald & Hildreth.

Represented (engineering): Lawrence Behr Associates Inc.

Personnel:
RICHARD LOWE, vice president & general manager.
MORRIE BEITCH, sales director.

Highest 30 Sec. Rate (July 28, 1986): \$600.

Total Households: © MSI Consumer Market Data as of 1/1/86. TV Homes, TV% and Circulation © 1986 Arbitron. County coverage based on Arbitron study.



Net Weekly Circulation	State County	Total Households	TV Households	%	
Between 5-24%	TEXAS				
		Atascosa	9,900	9,700	98
		Bandera	3,700	3,700	100
		Bexar	369,100	364,800	99
		Comal	16,500	16,300	99
		Guadalupe	18,900	18,600	98
		Kendall	4,800	4,700	98
		Kerr	13,800	13,500	98
	Wilson	6,600	6,400	97	
Station Totals		443,300	437,700	98	
Net Weekly Circulation (1986)			50,100		
Average Daily Circulation (1986)			23,200		

Texas—Laredo

KGNS-TV

Ch. 8

Network Service: NBC.

Licensee: Burke Bcstg. Co. of Laredo, Box 2829, Laredo, TX 78041.

Studio: 102 West Del Mar Blvd., Laredo 78041.

Mailing Address: Box 2829, Laredo, TX 78041.

Telephone: 512-727-8888.

Technical Facilities: Channel No. 8 (180-186 MHz). Authorized power: 316-kw visual, 42.2-kw aural. Antenna: 1020-ft. above av. terrain, 1049-ft. above ground, 1549-ft. above sea level.

Latitude 27° 40' 22"
Longitude 99° 39' 23"

Transmitter: 0.8-mi. N of Islitas.

News Service: AP.

Satellite Earth Stations: 5 in operation; Harris & Scientific-Atlanta receivers.

Ownership: Burke Communications. For other interests, see Group Ownership of TV Stations. Note: Sale to Gulf Bcstg. Co. pends.

Began Operation: Jan. 5, 1956. Transfer from partners H. C. Avery Jr. and David H. Cole to Donald W. Reynolds approved July 30, 1958 by FCC (Television Digest, Vol. 14:28, 32). Sale to T. Frank Smith Jr., et al., approved by FCC Oct. 4, 1977. Sale to present owner approved by FCC Oct. 28, 1983. Rescinded Nov. 2, 1983. Granted Dec. 15, 1983. Federal court subsequently ordered that Burke sell station back to Gulf Coast Bcstg. Co., to be followed by sale to Century Development Co.

Represented (sales): Katz Television.

Represented (legal): Shrinky, Weitzman & Eisen, P.C.

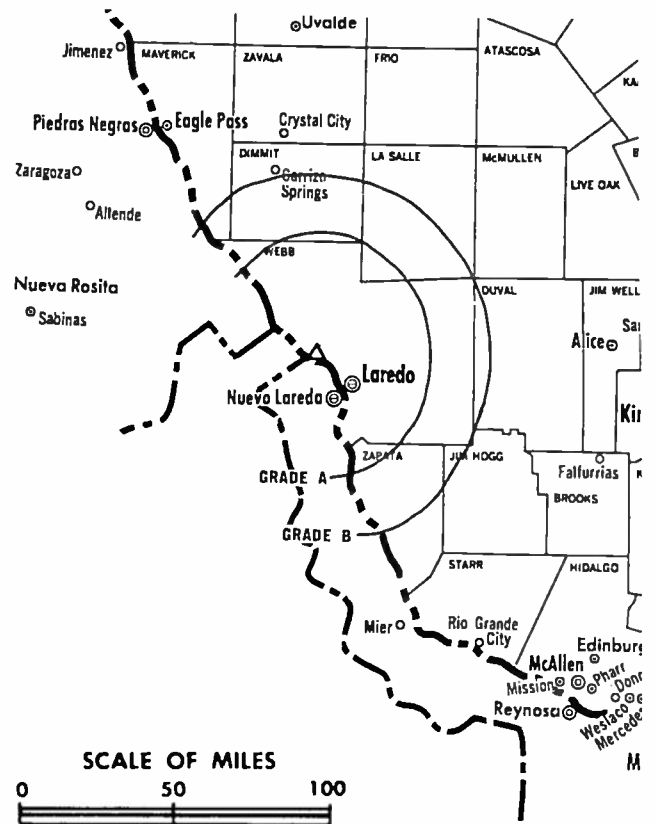
Personnel:

MICHAEL CLARK, vice president & general manager.
VELIA HERRERA, office manager & national sales.
T. FRANK SMITH IV, sales manager.

Highest 30 Sec. Rate: \$250.

NETWORK BASE HOURLY RATE: \$230.

Total Households: © MSI Consumer Market Data as of 1/1/86. TV Homes, TV% and Circulation © 1986 Arbitron. County coverage based on Arbitron study.



KGNS-TV BMPCT-6319 Granted 9/30/66

© American Map Corp., 14244

Net Weekly Circulation	State County	Total Households	TV Households	%
50% & Over	TEXAS Webb	31,300	30,700	98
	Zapata	2,500	2,400	96
Between 25-49%	TEXAS Dimmit	3,600	3,400	94
	La Salle	1,900	1,800	95
Between 5-24%	TEXAS Duval	4,200	4,100	98
	Jim Hogg	1,800	1,700	94
Station Totals		45,300	44,100	97
Net Weekly Circulation (1986)				30,900
Average Daily Circulation (1986)				18,300

Texas—Laredo

KLDO-TV

Ch. 27

Network Service: ABC.

Licensee: Panorama Bcstg. Co., 1600 Riverdrive Mall, Laredo, TX 78040.

Studio: 1600 Riverdrive Mall, Laredo, TX 78040.

Technical Facilities: Channel No. 27 (548-554 MHz). Authorized power: 3715-kw max. visual, 372-kw max. aural. Antenna: 221-ft. above av. terrain, 352-ft. above ground, 733-ft. above sea level.

Latitude 27° 30' 03.5"
Longitude 99° 30' 37.0"

Transmitter: 1600 Waters St., Laredo.

Satellite Earth Stations: 2 in operation; Scientific-Atlanta, 5-meter; Avcom & Scientific-Atlanta receivers.

News Services: AP, UPI.

Ownership: Oscar M. Laurel, pres.; Hector H. Garcia, v.p.; Eduardo Pena Jr., secy.-treas.; Raymond Botello, Oscar M. Laurel Jr., David C. Leyendecker, Reynaldo Gonzalez.

Began Operation: Dec. 18, 1984.

Represented (sales): Adam Young Inc.

Represented (legal): Sanford, Adams, McCullough & Beard.

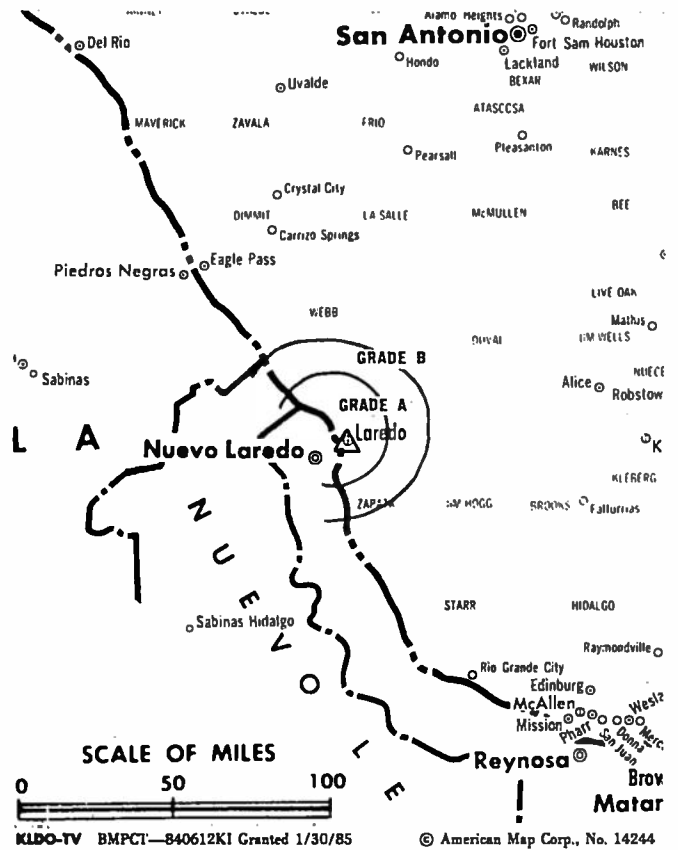
Represented (engineering): John Fergie & Associates.

Personnel:

JERRY MORRIS, general manager.
HUGO ALCOCER, local sales manager.
HUGO ALCOCER JR., production manager.
DAVID YORK, chief engineer.

Rates: Not available.

Total Households: © MSI Consumer Market Data as of 1/1/86. TV Homes, TV% and Circulation © 1986 Arbitron. County coverage based on Arbitron study.



Net Weekly Circulation	State County	Total Households	TV Households	%
50% & Over	TEXAS Webb	31,300	30,700	98
Between 25-49%	TEXAS Zapata	2,500	2,400	96
Station Totals		33,800	33,100	97
Net Weekly Circulation (1986)			24,200	
Average Daily Circulation (1986)			14,000	

Texas—Laredo

KVTV

Ch. 13

(Satellite of KZTV, Corpus Christi, TX)

Network Service: CBS.

Licensee: K-SIX Television Inc., 301 Artesian St., Corpus Christi, TX 78401.

Studio: Anna & Shea Sts.

Mailing Address: Box 2039, Laredo, TX 78044.

Telephone: 512-723-2923.

Technical Facilities: Channel No. 13 (210-216 MHz). Authorized power: 87.5-kw visual, 17.4-kw aural. Antenna: 920-ft. above av. terrain, 1035-ft. above ground, 1449-ft. above sea level.

Latitude 27° 31' 04"
Longitude 99° 31' 20"

Transmitter: Anna & Shea Sts.

Satellite Earth Station: In operation; Pinzone, RCA & Scientific-Atlanta receivers.

News Service: UPI, CBS, Southwest Wire.

Ownership: See KZTV, Corpus Christi, TX.

Began Operation: Dec. 28, 1973.

Represented (sales): Seltel Inc.

Personnel:

VANN M. KENNEDY, president & general manager.

JAY DICKEY, station manager.

JUAN CAMPOS, news director.

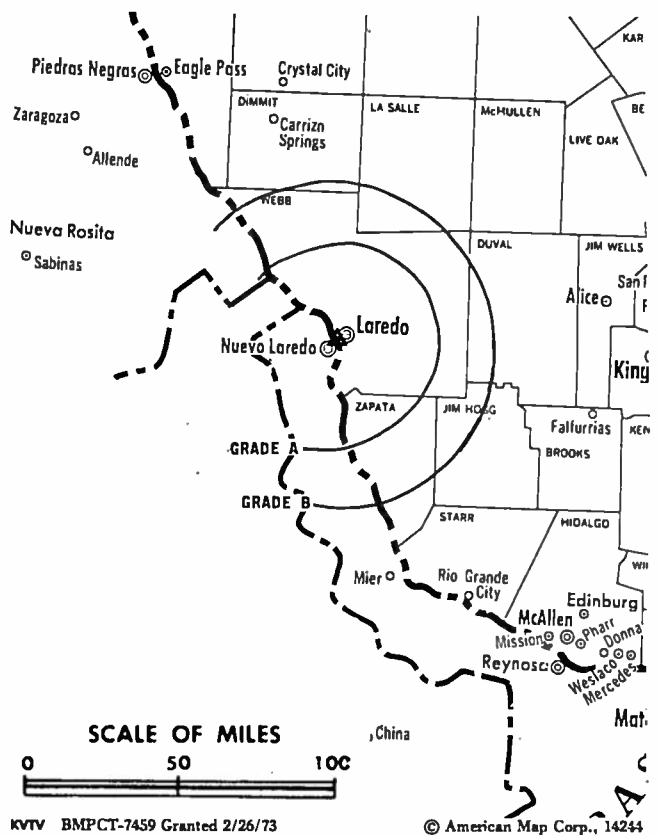
RALPH QUIROZ, chief engineer.

Highest 30 Sec. Rate: \$250.

NETWORK BASE HOURLY RATE: \$140.

Total Households: © MSI Consumer Market Data as of 1/1/86. TV Homes, TV% and Circulation © 1986 Arbitron. County coverage based on Arbitron study.

Net Weekly Circulation	State County	Total Households	TV Households	%
50% & Over	TEXAS Webb	31,300	30,700	98



Net Weekly Circulation	State County	Total Households	TV Households	%
50% & Over	Zapata	2,500	2,400	96
Between 25-49%	TEXAS La Salle	1,900	1,800	95
Between 5-24%	TEXAS Dimmit	3,600	3,400	94
Station Totals		39,300	38,300	97
Net Weekly Circulation (1986)			26,900	
Average Daily Circulation (1986)			15,000	

Texas—Longview

KLMG-TV

Ch. 51

Network Service: CBS.

Licensee: KLMG-TV Inc., 701 N. Access Rd., Longview, TX 75608.

Studio: 701 N. Access Rd., Longview.

Mailing Address: Box 5151, Longview, TX 75608.

Telephone: 214-753-5051.

Technical Facilities: Channel No. 51 (692-698 MHz). Authorized power: 3097-kw max. visual, 309.7-kw max. aural. Antenna: 1249-ft. above av. terrain, 1175-ft. above ground, 1695-ft. above sea level.

Latitude 32° 15' 35"
Longitude 94° 57' 02"

Transmitter: 1-mi. NW of Hwy. 42 & Hwy. 1513 intersection, New London.

Satellite Earth Stations: 4 in operation; RCA Ku-band; Harris, RCA & Scientific-Atlanta receivers.

News Services: CBS, AP.

Ownership: Clara J. McLaughlin, as trustee for Voting Trust, 36.5%; Barry Johnson, 20.4%; Robert Kemp, 6.8%; J. Wesley Ferns, 5.2%; Theodore Adams Jr. & John Grayson, 5% each; 14 others with less than 5% each. Principals have interest in permittee of KLPH-TV, Paris; KLDS-TV, Denison & KLNL(TV), Nacogdoches, TX.

Began Operation: Sept. 9, 1984.

Represented (sales): Sattel Inc.

Represented (legal): Akin, Gump, Strauss, Hauer & Feld.

Represented (engineering): Moffet, Larson & Johnson.

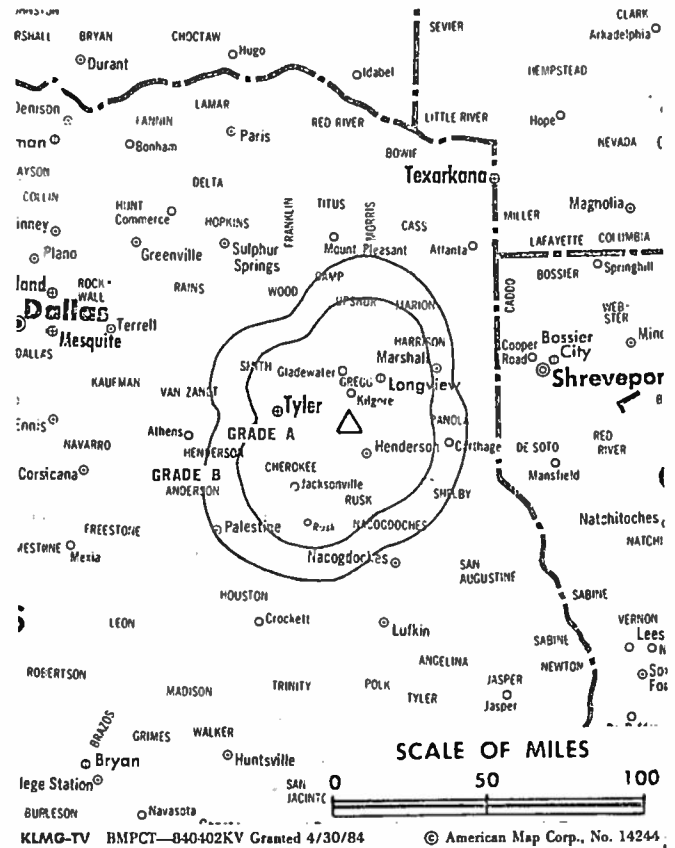
Personnel:

RON COOKE, vice president & general manager.
GARY CASPERSON, general sales manager.
NANCY DENTON, business manager.
LYNETTE TAYLOR, news director.
BOB JEUDEVINE, director of engineering.
TERRY DUGAS, director of broadcast operations.

Highest 30 Sec. Rate: \$600.

Total Households: © MSI Consumer Market Data as of 1/1/86. TV Homes, TV% and Circulation © 1986 Arbitron. County coverage based on Arbitron study.

Not Weekly Circulation	State County	Total Households	TV Households	%
50% & Over	TEXAS			
	Gregg	42,200	41,700	99
	Smith	55,000	54,300	99
Between 25-49%	TEXAS			
	Cherokee	15,100	14,800	98



Net Weekly Circulation	State County	Total Households	TV Households	%
Between 25-49%	Morris	5,600	5,500	98
	Rusk	16,800	16,500	98
	Titus	8,800	8,600	98
	Upshur	12,300	12,100	98
Between 5-24%	TEXAS			
	Anderson	15,100	14,800	98
	Camp	3,900	3,800	97
	Franklin	3,100	3,000	97
	Harrison	20,100	19,700	98
	Henderson	21,200	20,800	98
	Marion	4,500	4,400	98
	Panola	8,600	8,400	98
	Van Zandt	14,500	14,200	98
	Wood	11,100	10,900	98
Station Totals		257,900	253,500	98
Net Weekly Circulation (1986)			90,800	
Average Daily Circulation (1986)			46,400	

Texas—Lubbock

KAMC

Ch. 28

Network Service: ABC.

Licensee: McAlister TV Enterprises Inc., Box 2805, Lubbock, TX 79408.

Studio: 1201 84th St, Lubbock, TX 79423.

Telephone: 806-745-2828.

Mailing Address: Box 2805, Lubbock, TX 79408.

Technical Facilities: Channel No. 28 (554-560 MHz). Authorized power: 2000-kw max. & 788-kw horizontal visual, 374-kw max. & 153-kw horizontal aural. Antenna: 840-ft. above av. terrain, 875-ft. above ground, 4081-ft. above sea level.

Latitude 33° 30' 57"
Longitude 101° 50' 54"

Transmitter: 0.2-mi. SW of intersection of 84th St. & Ave. J, near Lubbock.

Satellite Earth Stations: 5 in operation; Satcom Technology, 9.2-meter; RCA Ku-band; M/A-Com receivers.

News Services: AP, ABC.

Ownership: Bill B. McAlister Estate (Robert A. Nash, independent executor), 75%; Marjorie Thompson, 25%.

Began Operation: Nov. 11, 1968. Transfer of control to present owners approved by FCC March 24, 1975.

Represented (sales): Petry Television Inc.

Represented (legal): John R. Wilner.

Personnel:

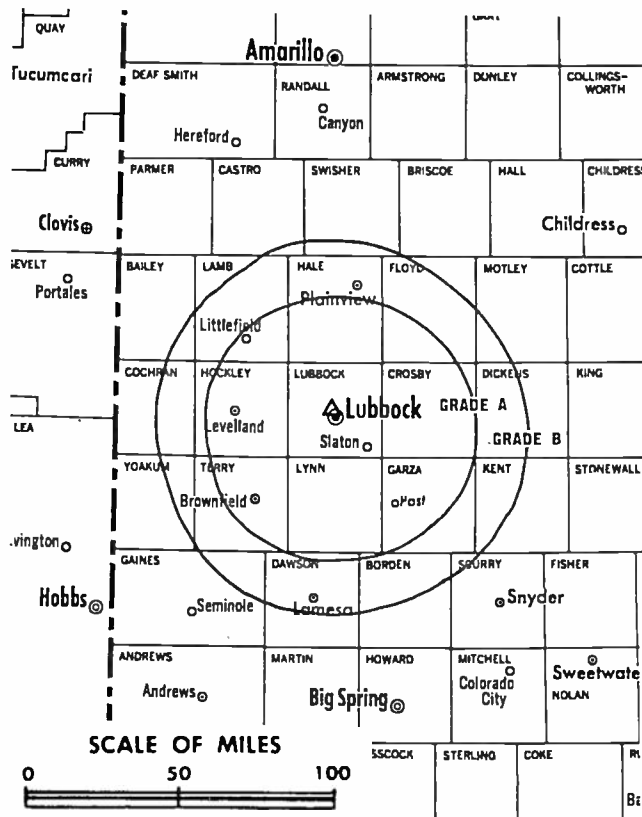
ROBERT A. NASH, president & general manager.
A. C. WIMBERLY, exec. vice president & station manager.
BILL MADDOX, vice president & general sales manager.

Highest 30 Sec. Rate (Aug. 1, 1985): \$500.

NETWORK BASE HOURLY RATE: \$300.

Total Households: © MSI Consumer Market Data as of 1/1/86. TV Homes, TV% and Circulation © 1986 Arbitron. County coverage based on Arbitron study.

Net Weekly Circulation	State County	Total Households	TV Households	%
50% & Over	TEXAS			
	Bailey	2,800	2,800	100
	Cochran	1,500	1,500	100
	Crosby	2,900	2,900	100
	Dawson	5,500	5,400	98
	Dickens	1,400	1,400	100
	Floyd	3,300	3,300	100
	Gaines	4,700	4,700	100
	Garza	1,900	1,900	100
	Hale	13,100	12,900	99
	Hockley	8,400	8,300	99
	Lamb	6,600	6,500	98



KAMC BMPCT-6862 Granted 10/11/68 © American Map Corp., 14244

Net Weekly Circulation	State County	Total Households	TV Households	%
50% & Over	Lubbock	81,400	80,700	99
	Lynn	2,800	2,800	100
	Motley	800	800	100
	Terry	5,200	5,100	98
	Yoakum	3,300	3,300	100
Between 25-49%	TEXAS			
	Borden	300	300	100
	Castro	3,400	3,300	97
Between 5-24%	NEW MEXICO			
	Curry	15,800	15,400	97
Station Totals	TEXAS			
	Briscoe	1,000	1,000	100
	King	200	200	100
	Parmer	3,500	3,500	100
	Swisher	3,400	3,400	100
Station Totals		173,600	171,800	98
Net Weekly Circulation (1986)				118,600
Average Daily Circulation (1986)				71,000

Texas—Lubbock

KCBD-TV

Ch. 11

Network Service: NBC.

Licensee: Holsum Inc., 214 N. Main, Roswell, NM 88201.

Studio: 5600 Ave. A, Box 2190, Lubbock 79408.

Telephone: 806-744-1414. TWX: 910-896-4306.

Technical Facilities: Channel No. 11 (198-204 MHz). Authorized power: 316-kw visual, 57.5-kw aural. Antenna: 760-ft. above av. terrain, 814-ft. above ground, 4014-ft. above sea level.

Latitude 33° 32' 32"
Longitude 101° 50' 14"

Transmitter: U.S. Hwy. 87 between 50th & 66th Sts.

Multichannel TV Sound: Stereo only.

Satellite Earth Stations: 6 in operation; Scientific-Atlanta, 4.6-meter, 6-meter & 10-meter; Harris, M/A-Com & Scientific-Atlanta receivers.

News Services: AP, NBC, UPI.

Ownership: For Holsum ownership, see KBIM-TV, Roswell, NM.

Began Operation: May 10, 1953. Sale to State Record by Bryant Radio & Television Inc. approved by FCC May 26, 1971 (Television Digest, Vol. 11:4). Sale to present owner by State Record approved by FCC Aug. 12, 1983.

Represented (sales): Katz Television.

Represented (legal): Dow, Lohnes & Albertson.

Represented (engineering): Lohnes & Culver.

Personnel:

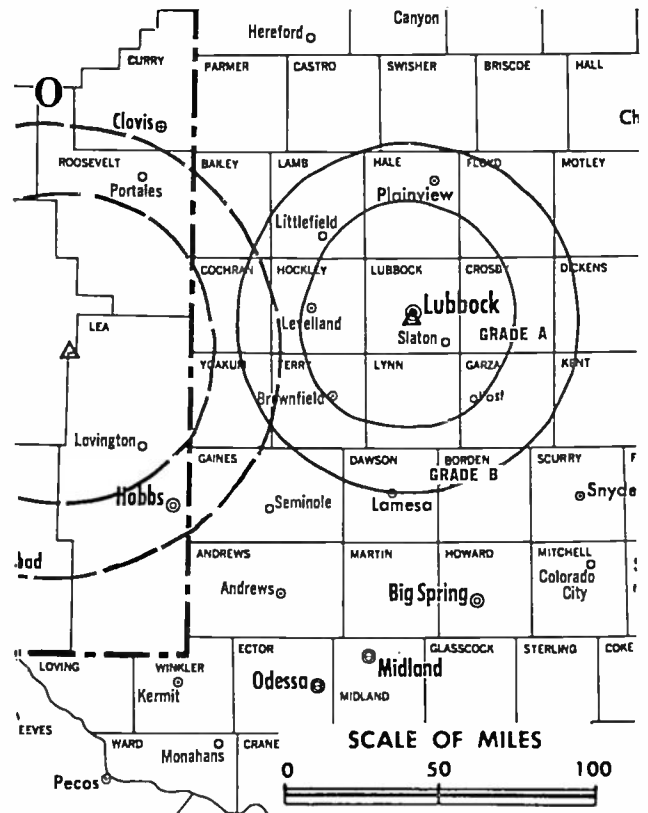
JOE CARRIERE, president.
BILL DeTOURNILLON, general manager.
CRAIG WELLS, general sales manager.
SHERRELL LAMBERT, director of engineering.
SKIP WATSON, news director.
WAYNE CLARK, business manager.

Highest 30 Sec. Rate (July 17, 1986): \$700.

NETWORK BASE HOURLY RATE: \$1150.

Total Households: © MSI Consumer Market Data as of 1/1/86. TV Homes, TV% and Circulation © 1986 Arbitron. County coverage based on Arbitron study.

Net Weekly Circulation	State County	Total Households	TV Households	%
50% & Over	TEXAS			
	Bailey	2,800	2,800	100
	Borden	300	300	100
	Cochran	1,500	1,500	100
	Crosby	2,900	2,900	100
	Dawson	5,500	5,400	98
	Dickens	1,400	1,400	100
	Floyd	3,300	3,300	100
	Garza	1,900	1,900	100
	Hale	13,100	12,900	99



KCBD-TV BMPCT-5814 Granted 2/1/63

© American Map Corp., 14244

Net Weekly Circulation	State County	Total Households	TV Households	%
50% & Over	Hockley	8,400	8,300	99
	Kent	400	400	100
	King	200	200	100
	Lamb	6,600	6,500	98
	Lubbock	81,400	80,700	99
	Lynn	2,800	2,800	100
	Motley	800	800	100
	Scurry	7,200	7,100	99
	Terry	5,200	5,100	98
	Yoakum	3,300	3,300	100
Between 25-49%	TEXAS			
	Briscoe	1,000	1,000	100
	Castro	3,400	3,300	97
Between 5-24%	NEW MEXICO			
	Lea North	19,400	18,900	98
TEXAS	Swisher	3,400	3,400	100
	Station Totals	180,900	178,900	98
Net Weekly Circulation (1986)			136,800	
Average Daily Circulation (1986)			87,800	

Texas—Lubbock

KJTV

Ch. 34

Network Service: None, independent.

Licensee: Ramar Communications Inc., Box 3757, Lubbock, TX 79452.

Studio: 100th & University, Lubbock 79415.

Telephone: 806-745-1134.

Technical Facilities: Channel No. 34 (590-596 MHz). Authorized power: 3752-kw visual, 373.25-kw aural. Antenna: 915-ft. above av. terrain, 893-ft. above ground, 4100-ft. above sea level.

Latitude 33° 30' 08"
Longitude 101° 52' 20"

Transmitter: 100th & University, Lubbock.

Satellite Earth Stations: 3 in operation; Prodelin, 5-meter; Microdyne receivers.

News Service: INN.

Ownership: Troy Raymond Moran, 100%.

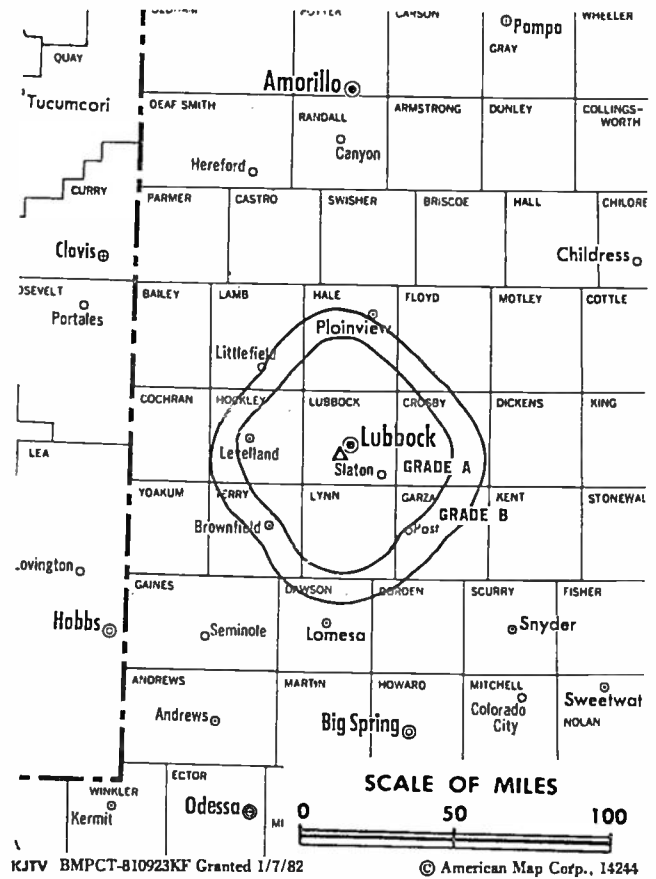
Began Operation: Dec. 10, 1981.

Represented (sales): Seltel Inc.

Represented (legal): Eugene L. Burke.

Personnel:

RAY MORAN, president.
BRAD MORAN, vice president & general manager.
JIM ARNOLD, vice president & regional sales manager.
RICHARD MANSELL, vice president & local sales manager.
GUY SMITH, chief engineer.



Rates: Not available.

Texas—Lubbock

KJTV

Ch. 34

Network Service: None, independent.

Licensee: Ramar Communications Inc., Box 3757, Lubbock, TX 79452.

Studio: 9800 University Ave., Lubbock 79423.

Telephone: 806-745-3434. TWX: 910 A964317.

Technical Facilities: Channel No. 34 (590-596 MHz). Authorized power: 3752-kw visual, 373.25-kw aural. Antenna: 915-ft. above av. terrain, 893-ft. above ground, 4100-ft. above sea level.

Latitude 33° 30' 08"
Longitude 101° 52' 20"

Transmitter: 100th & University, Lubbock.

Multichannel TV Sound: Stereo only.

Satellite Earth Stations: 3 in operation; Prodelin, 5-meter; Microdyne receivers.

News Service: INN.

Ownership: Troy Raymond Moran, 100%.

Began Operation: Dec. 10, 1981.

Represented (sales): Seltel Inc.

Represented (legal): Eugene L. Burke.

Personnel:

RAY MORAN, president.

BRAD MORAN, vice president & general manager.

JIM ARNOLD, vice president & regional sales manager.

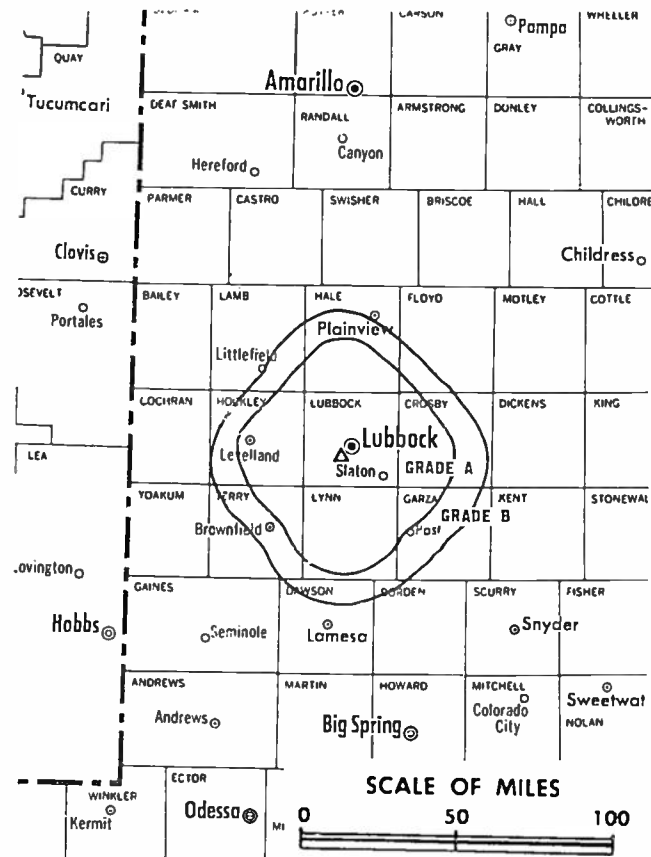
RICHARD MANSELL, vice president & local sales manager.

GUY SMITH, chief engineer.

Rates: Not available.

Total Households: © MSI Consumer Market Data as of 1/1/86. TV Homes, TV% and Circulation © 1986 Arbitron. County coverage based on Arbitron study.

Net Weekly Circulation	State County	Total Households	TV Households	%
TEXAS				
50% & Over	Cochran	1,500	1,500	100
	Crosby	2,900	2,900	100
	Dickens	1,400	1,400	100
	Floyd	3,300	3,300	100
	Hale	13,100	12,900	99
	Hockley	8,400	8,300	99
	Lamb	6,600	6,500	98
	Lubbock	81,400	80,700	99
	Lynn	2,800	2,800	100
	Terry	5,200	5,100	98



KJTV BMPCT-810923KF Granted 1/7/82 © American Map Corp., 14244

Net Weekly Circulation	State County	Total Households	TV Households	%
TEXAS				
Between 25-49%	Bailey	2,800	2,800	100
	Dawson	5,500	5,400	98
	Garza	1,900	1,900	100
	Kent	400	400	100
	Mitchell	3,400	3,300	99
	Yoakum	3,300	3,300	100
TEXAS				
Between 5-24%	Borden	300	300	100
	Briscoe	1,000	1,000	100
	Castro	3,400	3,300	97
	Gaines	4,700	4,700	100
	Motley	800	800	100
Station Totals		154,100	152,600	99
Net Weekly Circulation (1986)				88,700
Average Daily Circulation (1986)				41,300

(Note: This corrected page is to replace the existing page A-1014 in the 1987 Television & Cable Factbook Stations Volume No. 55.)

Texas—Lubbock

KLBK-TV

Ch. 13

Network Service: CBS.

Licensee: Charles Woods Television Corp., Box 1559, Lubbock, TX 79408.

Studio: 7400 University Ave., Lubbock, TX 79423.

Telephone: 806-745-2345. TWX: 910-896-4321.

Technical Facilities: Channel No. 13 (210-216 MHz). Authorized power: 251-kw visual, 25.1-kw aural. Antenna: 880-ft. above av. terrain, 923-ft. above ground, 4143-ft. above sea level.

Latitude 33° 31' 33"
Longitude 101° 52' 07"

Transmitter: 7400 University Ave.

Satellite Earth Stations: 4 in operation; Scientific-Atlanta, 4-meter, 4.6-meter & 7-meter; RCA & Scientific-Atlanta receivers.

News Service: AP.

Ownership: Charles Woods, 100%. For other Woods interests, see Group Ownership of TV Stations.

Began Operation: Nov. 13, 1952. Sale by W. D. (Dub) Rogers and associates to Grayson Enterprises approved by FCC Oct. 11, 1961 (Television Digest, Vol. 17:27; 1:5). Sale of control to Theodore Shanbaum, Ellis Carp, Lee Optical and associated companies pension plan trust approved March 25, 1964. Sale of 1/3 interest from Ellis Carp to Dal-Tex Optical Co., Inc. approved March 19, 1971. Sale of 1/3 interest back to Carp by Dal-Tex approved Dec. 24, 1974. Sale to Robert L. Dudley, et al., conditionally granted March 27, 1980; full grant by FCC May 23, 1980 (Vol. 20:13). Sale of 50% by Dudley to Charles Woods, giving him 100%, approved Oct. 14, 1983.

Represented (sales): Blair Television.

Represented (legal): Kenkel, Barnard & Edmundson, P.C.

Represented (engineering): Cohen & Dippell.

Personnel:

CHARLES WOODS, president.
DAVID UNDERWOOD, general manager.
DON KING, chief engineer.
BILL BLANN, production manager.

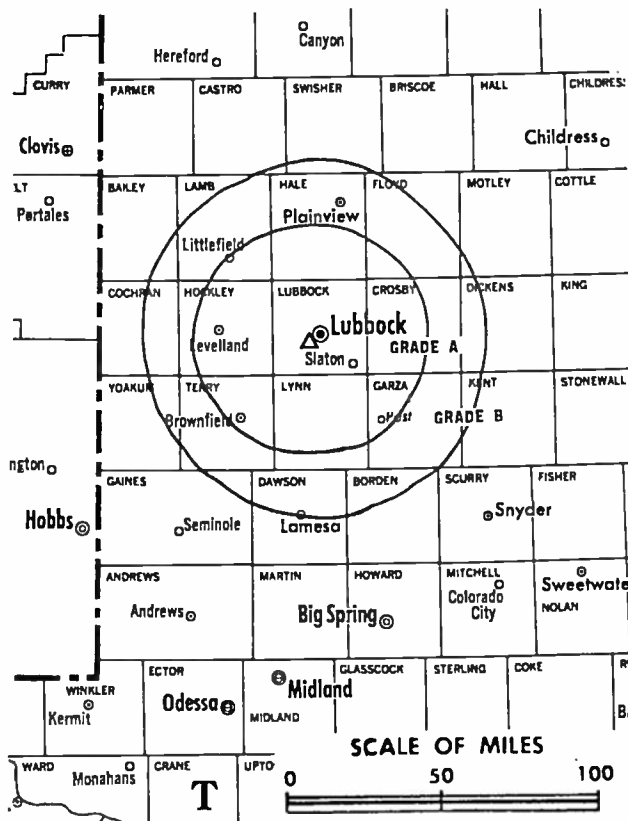
Highest One Hour Rate: \$1500.

Highest 30 Sec. Rate: \$1000.

NETWORK BASE HOURLY RATE: \$900.

Total Households: © MSI Consumer Market Data as of 1/1/86. TV Homes, TV% and Circulation © 1986 Arbitron. County coverage based on Arbitron study.

Net Weekly Circulation	State County	Total Households	TV Households	%
50% & Over	TEXAS			
	Bailey	2,800	2,800	100
	Borden	300	300	100
	Castro	3,400	3,300	97
	Cochran	1,500	1,500	100
	Crosby	2,900	2,900	100
	Dawson	5,500	5,400	98
	Dickens	1,400	1,400	100



KLBK-TV BPCT-4059 Granted 12/27/67

© American Map Corp., 14244

Net Weekly Circulation	State County	Total Households	TV Households	%
50% & Over	Floyd	3,300	3,300	100
	Gaines	4,700	4,700	100
	Garza	1,900	1,900	100
	Hale	13,100	12,900	99
	Hockley	8,400	8,300	99
	Kent	400	400	100
	King	200	200	100
	Lamb	6,600	6,500	98
	Lubbock	81,400	80,700	99
	Lynn	2,800	2,800	100
	Motley	800	800	100
	Scurry	7,200	7,100	99
	Terry	5,200	5,100	98
Yoakum	3,300	3,300	100	
TEXAS				
Between 25-49%	Briscoe	1,000	1,000	100
	Swisher	3,400	3,400	100
TEXAS				
Between 5-24%	Parmer	3,500	3,500	100
	Stonewall	1,000	1,000	100
Station Totals		166,000	164,500	99
Net Weekly Circulation (1986)				140,300
Average Daily Circulation (1986)				90,100

Texas—Lufkin-Nacogdoches

KTRE-TV

Ch. 9

(Satellite of KLTV, Tyler, TX)

Network Service: ABC.

Licensee: Buford Television Inc. of Lufkin, Box 729, Lufkin, TX 75901.

Studio: 1.4-mi. NW of Clawson.

Mailing Address: Box 729, Lufkin, TX 75901.

Telephone: 409-853-5873.

Technical Facilities: Channel No. 9 (186-192 MHz). Authorized power: 158-kw visual, 31.6-kw aural. Antenna: 670-ft. above av. terrain, 522-ft. above ground, 932-ft. above sea level.

Latitude 31° 25' 09"
Longitude 94° 48' 02"

Transmitter: 1.4-mi. NW of Clawson.

Satellite Earth Stations: 3 in operation; Harris receivers.

News Service: AP, ABC.

Ownership: See KLTV, Tyler, TX.

Began Operation: Aug. 17, 1955. Sale to present owners by R. W. Wortham Jr. and associates approved by FCC July 18, 1962 (Television Digest, Vol. 2:31).

Represented (sales): Katz Television.

Represented (legal): McKenna, Wilkinson & Kittner.

Represented (engineering): Jules Cohen & Associates.

Personnel:

ROBERT P. BUFORD, president & chairman of the board.
ERROL KAPELLUSCH, general manager.
OUANE DARGIS, sales manager.

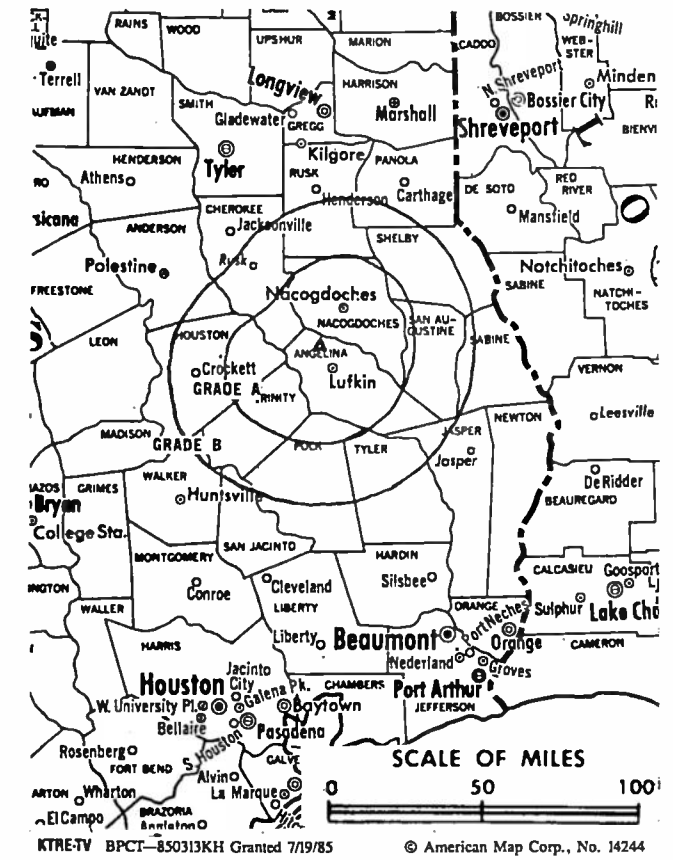
Rates: Sold in combination with KLTV, Tyler-Longview, TX.

Highest 30 Sec. Rate (Aug. 22, 1986): \$500.

NETWORK BASE HOURLY RATE: \$510.

Total Households: © MSI Consumer Market Data as of 1/1/86. TV Homes, TV% and Circulation © 1986 Arbitron. County coverage based on Arbitron study.

Net Weekly Circulation	State County	Total Households	TV Households	%
50% & Over	TEXAS			
	Angelina	24,900	24,500	98
	Houston	8,400	8,100	96
	Nacogdoches	18,900	18,400	97
	San Augustine	3,400	3,300	97



Net Weekly Circulation	State County	Total Households	TV Households	%
Between 25-49%	TEXAS			
	Polk	11,800	11,500	97
	Sabine	4,000	3,900	97
	Trinity	4,400	4,200	95
Between 5-24%	TEXAS			
	Cherokee	15,100	14,800	98
	Jasper	12,400	12,200	98
	Madison	3,600	3,500	97
	San Jacinto	5,800	5,600	97
	Shelby	9,600	9,400	98
	Tyler	7,300	7,100	97
Walker	14,900	14,400	97	
Station Totals		144,500	140,900	97
Net Weekly Circulation (1986)				67,300
Average Daily Circulation (1986)				44,100

Texas—Midland & Odessa

KMID-TV

Ch. 2

Network Service: ABC.

Licensee: Lorimar-Telepictures Corp., 15303 Ventura Blvd., Sherman Oaks, CA 91403.

Studio: Midland-Odessa Air Terminal 79711.

Mailing Address: Drawer B, Midland, TX 79711.

Telephone: 915-563-2222, Midland. TWX: 910-897-5682.

Technical Facilities: Channel No. 2 (54-60 MHz). Authorized power: 100-kw visual, 10-kw aural. Antenna: 1052-ft. above av. terrain, 1137-ft. above ground, 4049-ft. above sea level.

Latitude 32° 05' 14"
Longitude 102° 17' 12"

Transmitter: 13.5-mi. NW of Midland.

Satellite Earth Stations: Harris, 6.1-meter; Prodelin, 5-meter; Scientific-Atlanta, 5-meter & 7-meter; Scientific-Atlanta & Harris receivers.

News Services: ABC, CNN, NIWS.

Ownership: Lorimar-Telepictures Corp., 100%. For other interests, see Group Ownership of TV Stations.

Began Operation: Dec. 18, 1953. Sale to present owner by Midessa TV Co. Inc. approved by FCC Jan. 4, 1984 (Television Digest, Vol. 23:38).

Represented (sales): Katz Television.

Personnel:

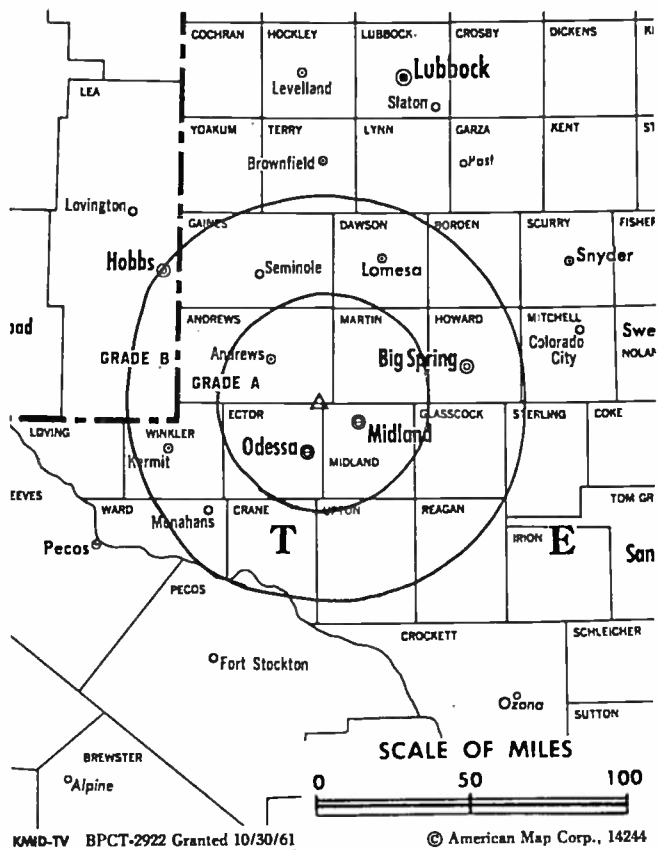
JOHN FOSTER, general manager.
DELORES STOKES, operations manager.
DALE GORSUCH, chief engineer.

Highest 30 Sec. Rate (July 1, 1986): \$800.

NETWORK BASE HOURLY RATE: \$900.

Total Households: © MSI Consumer Market Data as of 1/1/86. TV Homes, TV% and Circulation © 1986 Arbitron. County coverage based on Arbitron study.

Net Weekly Circulation	State County	Total Households	TV Households	%
50% & Over	NEW MEXICO			
	Lea North	19,400	18,900	98
	Lea South	2,600	2,500	96
	TEXAS			
	Andrews	5,200	5,100	98
Brewster	2,800	2,700	96	
Crane	1,700	1,700	100	
Crockett	1,700	1,700	100	
Dawson	5,500	5,400	98	
Ector	50,100	49,700	99	
Gaines	4,700	4,700	100	
Glasscock	400	400	100	



KMID-TV BPCT-2922 Granted 10/30/61

© American Map Corp., 14244

Net Weekly Circulation	State County	Total Households	TV Households	%
50% & Over	Howard	12,200	12,100	99
	Jeff Davis	600	600	100
	Loving	100	100	100
	Martin	1,600	1,600	100
	Midland	38,400	38,100	99
	Pecos	4,800	4,700	98
	Reagan	1,500	1,500	100
	Reeves	4,900	4,800	98
	Terrell	600	600	100
	Upton	1,600	1,600	100
	Ward	5,100	5,000	98
	Winkler	3,500	3,500	100
Between 5-24%	TEXAS			
	Borden	300	300	100
	Irion	500	500	100
Yoakum	3,300	3,300	100	
Station Totals		173,100	171,100	98
Net Weekly Circulation (1986)				141,100
Average Daily Circulation (1986)				92,600

Texas—Odessa

KOSA-TV

Ch. 7



Network Service: CBS.

Licensee: Forward Communications of Texas Inc., Box 4186, Odessa, TX 79760.

Studio: 1211 N. Whitaker Ave., Odessa, TX 79763.

Telephone: 915-337-8301. TWX: 910-897-5504.

Technical Facilities: Channel No. 7 (174-180 MHz). Authorized power: 316-kw visual, 39.8-kw aural. Antenna: 740-ft. above av. terrain, 726-ft. above ground, 3856-ft. above sea level.

Latitude 31° 51' 50.5"
Longitude 102° 34' 41.0"

Transmitter: Farm Rd. No. 866, 11-mi. W of Odessa.

Satellite Earth Stations: Scientific-Atlanta, 7-meter; Scientific-Atlanta receivers.

News Services: AP, UPI.

Ownership: Forward Communications Corp. For other interests, see Group Ownership of TV Stations.

Began Operation: Jan. 1, 1956. Transfer of control to Wesray Communications Corp. approved by FCC Aug. 16, 1984. Previous sale to Forward by Doubleday Bcstg. Co. approved by FCC Sept. 11, 1973. Sale to International Bcstg. Corp. approved Feb. 27, 1986 but not consummated.

Represented (sales): Seltel Inc.

Represented (legal): McKenna, Wilkinson & Kittner.

Personnel:

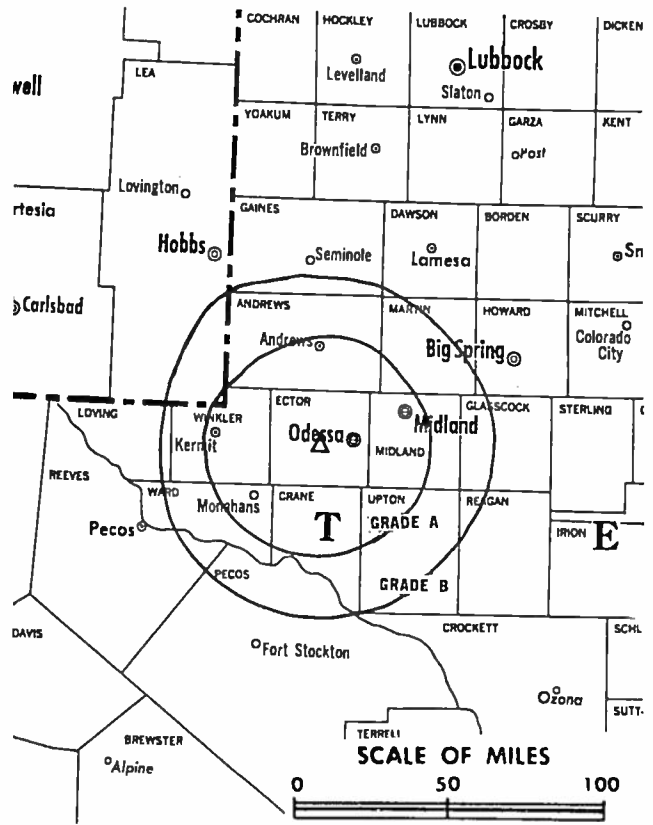
TOM HUGHES, vice president & general manager.
ROBERT WICKSON, general & national sales manager.
DON COLLINS, local sales manager.
AL HARRIS, chief engineer.
BOB CYPHERS, news director.

Highest 30 Sec. Rate (Aug. 12, 1985): \$575.

NETWORK BASE HOURLY RATE: \$600.

Total Households: © MSI Consumer Market Data as of 1/1/86. TV Homes, TV% and Circulation © 1986 Arbitron. County coverage based on Arbitron study.

Net Weekly Circulation	State County	Total Households	TV Households	%
50% & Over	NEW MEXICO			
	Lea South	2,600	2,500	96
	TEXAS			
	Andrews	5,200	5,100	98



KOSA-TV BMPCT-4369 Granted 11/26/56

© American Map Corp. 14244

Net Weekly Circulation	State County	Total Households	TV Households	%
50% & Over	Brewster	2,800	2,700	96
	Crane	1,700	1,700	100
	Crockett	1,700	1,700	100
	Culberson	1,000	1,000	100
	Ector	50,100	49,700	99
	Gaines	4,700	4,700	100
	Glasscock	400	400	100
	Howard	12,200	12,100	99
	Loving	100	100	100
	Martin	1,600	1,600	100
	Midland	38,400	38,100	99
	Pecos	4,800	4,700	98
	Presidio	1,800	1,700	94
	Reagan	1,500	1,500	100
	Reeves	4,900	4,800	98
Terrell	600	600	100	
Upton	1,600	1,600	100	
Ward	5,100	5,000	98	
Winkler	3,500	3,500	100	
Between 25-49%	NEW MEXICO			
	Lea North	19,400	18,900	98
	TEXAS			
	Jeff Davis	600	600	100
Between 5-24%	TEXAS			
	Irion	500	500	100
Station Totals		166,800	164,800	98
Net Weekly Circulation (1986)			136,200	
Average Daily Circulation (1986)			87,800	

Texas—Odessa

KPEJ

Ch. 24

Network Service: None, independent.

Licensee: SWMM/Odessa-Midland Corp., 6100 Corporate Dr., Suite 130, Houston, TX 77036.

Studio: 1550 West Interstate 20, Odessa 79763.

Telephone: 915-563-2424.

Mailing Address: Box 11009, Odessa, TX 79760.

Technical Facilities: Channel No. 24 (530-536 MHz). Authorized power: 4453.2-kw max. visual, 890.6-kw max. aural. Antenna: 1100-ft. above av. terrain, 1102-ft. above ground, 4014-ft. above sea level.

Latitude 32° 05' 51"
Longitude 102° 17' 21"

Transmitter: E of Hwy. 1788, 14-mi. NW of Midland.

Ownership: Billy B. Goldberg, pres., 75%; Lester Kamin, v.p., 14.6%; Hazel Y. Arnold, secy.-treas., 4.9%; Sheldon Weisfeld, 3.7%; Diane Levy, 0.8%; Herbert N. Lackshin & Arthur Scheiner, 0.5% each. SWMM owns KTXS-TV, Sweetwater-Abilene & KVEO(TV), Brownsville, TX. Goldberg has interest in applicant for Ch. 54, Austin, TX. Levy has interest in KTXF(FM), Brownsville, TX.

Began Operation: June 16, 1986.

Represented (sales): Independent TV Sales.

Represented (legal): Lackshin & Nathan.

Represented (engineering): William Thompson.

Personnel:

ALAN BARROWS, general manager.

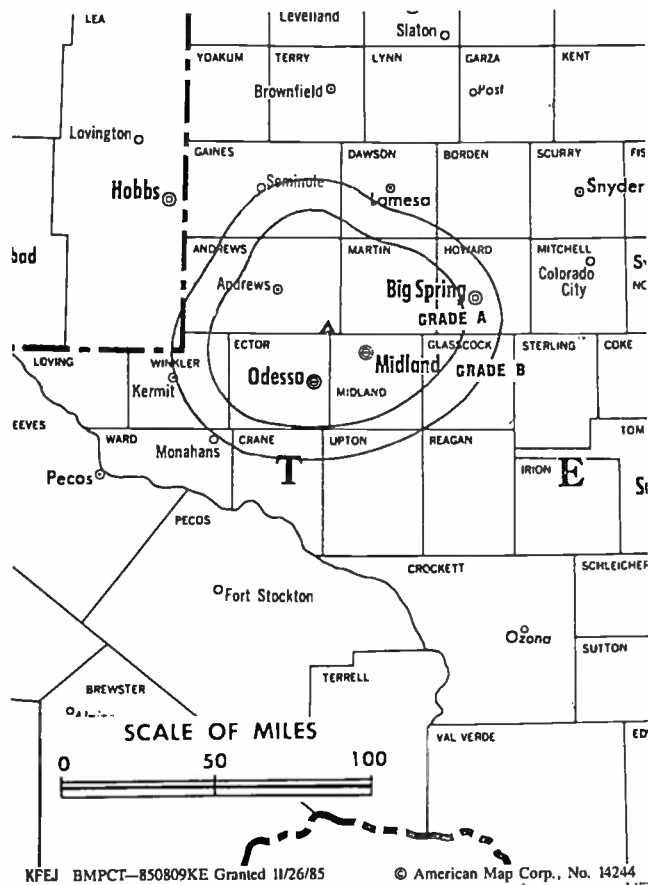
RAY HANSEN, sales manager.

MICHAEL WALENTA, engineering director.

ROD McGEHEE, promotion director.

Highest One Hour Rate: \$1000.

Highest 30 Sec. Rate: \$200.



Robert W. Rounsaville & Associates
MEDIA BROKERS AND CONSULTANTS
ATLANTA: 1-800-531-1500 ORLANDO: 1-800-328-3500

Texas—Odessa

KTPX

Ch. 9

(Also operates satellite KWAB-TV, Big Spring, TX)

Network Service: NBC.

Licensee: MSP Television of Midland-Odessa Inc., Box 6699, Midland 79711.

Studio: Between U.S. 80 & I-20, County Rd. 125W.

Mailing Address: Box 6699, Midland, TX 79711.

Telephone: 915-563-4210. TWX: 910-895-5346.

Technical Facilities: Channel No. 9 (186-192 MHz). Authorized power: 316-kw visual, 31.6-kw aural. Antenna: 1270-ft. above av. terrain, 1080-ft. above ground, 4490-ft. above sea level.

Latitude 31° 59' 17"
Longitude 102° 51' 59"

Transmitter: 17-mi. ENE of Kermit, TX; 26-mi. NW of Odessa; 27-mi. NE of Monahans.

Satellite Earth Stations: ADM, 5-meter; Harris, 3-meter, 5-meter & 7-meter; Harris, M/A-Com & Scientific-Atlanta receivers.

News Services: UPI, NBC.

Ownership: Francis A. Martin III, chmn.; James H. Smith, pres.; Glen E. Pickell, exec. v.p.-treas.; Richard C. Spaulding, secy.; First Capital Corp. of Chicago, 90%; Madison Dearborn Partners, 10%.

Began Operation: Dec. 1, 1958. Moved to new site and higher power Feb. 1, 1963. Sale to Grayson Enterprises by Tri-Cities Bcstrs. (John B. Walton) approved by FCC Feb. 12, 1969. Distress sale to Permian Basin TV Corp. conditionally approved by FCC March 27, 1980; full grant April 22, 1980 (Television Digest, Vol. 20:13). Sale to present owners approved Nov. 19, 1985.

Represented (sales): Petry Television Inc.

Represented (legal): Bryan, Cave, McPheeters & McRoberts.

Personnel:

JOHN MARQUISS, general manager.
DIANA M. DIXON, general sales manager.
SANDRA WISE, operations manager.
GRADY WOODWARD, director of engineering.

Highest One Hour Rate : \$2000.

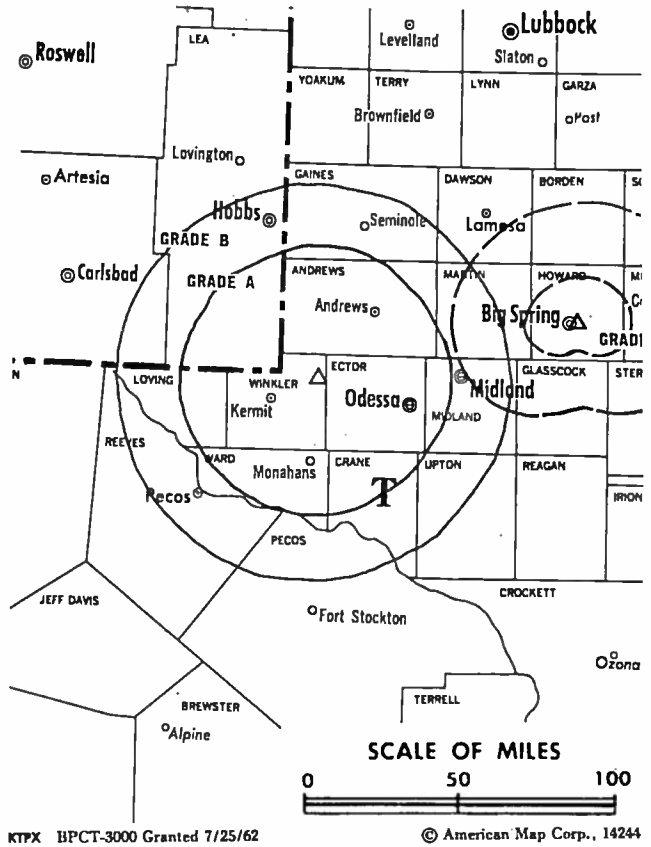
Highest 30 Sec. Rate : \$700.

NETWORK BASE HOURLY RATE: \$700.

Arbitron Data: Figures include KWAB-TV, Big Spring, TX.

Total Households: © MSI Consumer Market Data as of 1/1/86. TV Homes, TV% and Circulation © 1986 Arbitron. County coverage based on Arbitron study.

Net Weekly Circulation	State County	Total Households	TV Households	%
50% & Over	NEW MEXICO			
	Lea North	19,400	18,900	98
	Lea South	2,600	2,500	96
	TEXAS			
	Andrews	5,200	5,100	98
Brewster	2,800	2,700	96	
Crane	1,700	1,700	100	



KTPX BPCT-3000 Granted 7/25/62

© American Map Corp., 14244

Net Weekly Circulation	State County	Total Households	TV Households	%
50% & Over	Crockett	1,700	1,700	100
	Culberson	1,000	1,000	100
	Ector	50,100	49,700	99
	Gaines	4,700	4,700	100
	Glasscock	400	400	100
	Howard	12,200	12,100	99
	Jeff Davis	600	600	100
	Loving	100	100	100
	Martin	1,600	1,600	100
	Midland	38,400	38,100	99
	Mitchell	3,400	3,300	99
	Pecos	4,800	4,700	98
	Reagan	1,500	1,500	100
	Reeves	4,900	4,800	98
	Terrell	600	600	100
	Upton	1,600	1,600	100
Ward	5,100	5,000	98	
Winkler	3,500	3,500	100	
Between 25-49%	TEXAS Presidio	1,800	1,700	94
	Between 5-24%	TEXAS Yoakum	3,300	3,300
Station Totals		173,000	170,900	98
Net Weekly Circulation (1986)			135,000	
Average Daily Circulation (1986)			74,200	

Texas—San Angelo

KACB-TV

Ch. 3

(Satellite of KRBC-TV, Abilene)

Network Service: NBC.

Licensee: Abilene Radio & TV Co., 4510 14th St., Abilene 79605.

Studio: 4510 S. 14th St., Abilene, TX 79605.

Telephone: 915-692-4242. TWX: 915-492-9210.

Technical Facilities: Channel No. 3 (60-66 MHz). Authorized power: 17.87-kw visual, 3.55-kw aural. Antenna: 600-ft. above av. terrain, 469-ft. above ground, 2719-ft. above sea level.

Latitude	31°	37'	22"
Longitude	100°	26'	14"

Transmitter: 7.7-mi. N of San Angelo, 0.4-mi. W of State Hwy. 208.

News Service: AP.

Ownership: See KRBC-TV, Abilene.

Began Operation: Feb. 8, 1962.

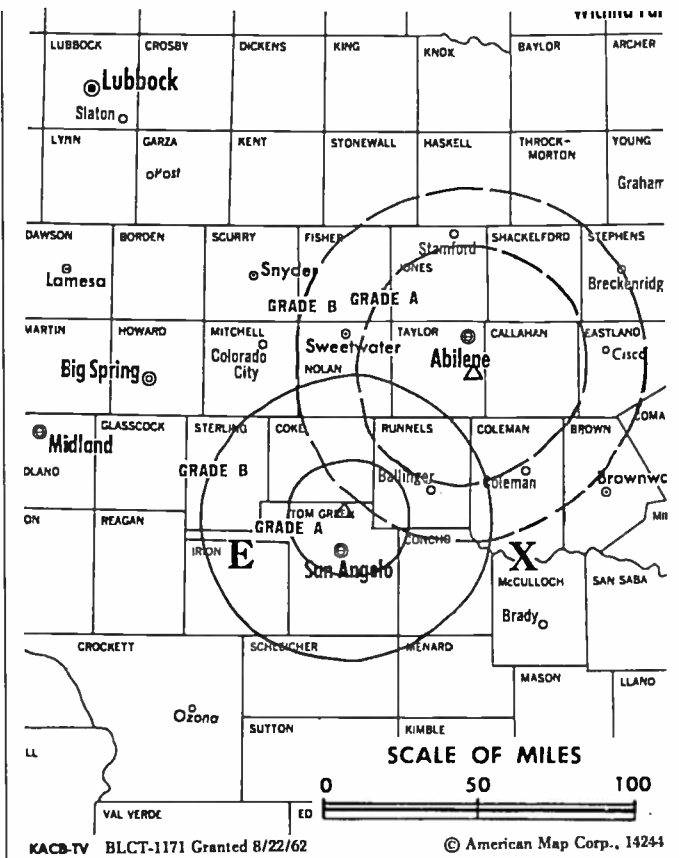
Represented (sales): Blair Television.

Represented (legal): Kenkel, Barnard & Edmundson.

Represented (engineering): Edward F. Lorentz & Associates.

Personnel:

DALE ACKERS, president.
KEN KNOX, station & sales manager.
JERRY SHACKELFORD, program director.
BOB LLOYD, chief engineer.



Rates: Sold in combination with KRBC-TV, Abilene.

NETWORK BASE HOURLY RATE: Bonus.

Arbitron Data: Included with KRBC-TV, Abilene, TX.

Texas—San Angelo

KIDY

Ch. 6

Network Service: None, independent.

Licensee: Sage Bcstg. Corp., 406 S. Irving St., San Angelo, TX 76903.

Studio: 406 S. Irving St., San Angelo, TX 76903.

Telephone: 915-658-2666.

Technical Facilities: Channel No. 6 (82-88 MHz). Authorized power: 100-kw visual, 10-kw aural. Antenna: 910-ft. above av. terrain, 1000-ft. above ground, 3023-ft. above sea level.

Latitude 31° 35' 21"
Longitude 100° 31' 00"

Transmitter: 2.31-mi. N of intersection of US 87 & March Rd., San Angelo.

Satellite Earth Stations: Harris, 6-meter & 3-meter; M/A-Com, 4.6-meter Ku-band; Harris & M/A-Com receivers.

News Service: AP.

Ownership: Raymond G. Schindler, pres., 82%; Paris Schindler, v.p., 5%; Timothy R. Brown, secy., 5%; Jo Edgell, treas.-asst. secy., 2%; Bill Carter, 2%; Anne-Marie Barrabes Altemir, 3%; Oliver & Rosetta Bell, 1%. For other Schindler interests, see Group Ownership of TV Stations.

Began Operation: May 12, 1984.

Represented (sales): Seltel Inc.

Represented (legal): Schnader, Harrison, Segal & Lewis.

Represented (engineering): Jules Cohen & Associates.


Personnel:

RAYMOND G. SCHINDLER, president.
BILL CARTER, vice president & general manager.
AL TANKSLEY, general sales manager.
KIE WATKINS, production manager.
GLENN EDWARDS, chief engineer.

Highest 30 Sec. Rate (Aug. 23, 1986): \$150.

Total Households: © MSI Consumer Market Data as of 1/1/86. TV Homes, TV% and Circulation © 1986 Arbitron. County coverage based on Arbitron study.

Net Weekly Circulation	State County	Total Households	TV Households	%
50% & Over	TEXAS Irion	500	500	100



Net Weekly Circulation	State County	Total Households	TV Households	%
50% & Over	Tom Green	35,300	34,900	99
Between 25-49%	TEXAS			
	Coke	1,400	1,400	100
	Sterling	400	400	100
Between 5-24%	TEXAS			
	Concho	1,100	1,100	100
	Crockett	1,700	1,700	100
	Reagan	1,500	1,500	100
	Runnels	4,600	4,500	98
Schleicher	1,000	1,000	100	
Station Totals		47,500	47,000	98
Net Weekly Circulation (1986)				23,000
Average Daily Circulation (1986)				9,300

Texas—San Angelo

KLST

Ch. 8

Network Service: CBS.

Licensee: Jewell Television Corp., Box 1941, San Angelo, TX 76902.

Studio: 1011 E. 28th St.

Telephone: 915-655-7383. TWX: 510-871-3805.

Mailing Address: Box 1941, San Angelo, TX 76902.

Technical Facilities: Channel No. 8 (180-186 MHz). Authorized power: 316-kw visual, 31.6-kw aural. Antenna: 1450-ft. above av. terrain, 1500-ft. above ground, 3326-ft. above sea level.

Latitude 31° 22' 01"
Longitude 100° 02' 48"

Transmitter: 3.3-mi. SE of Eola.

News Service: AP.

Satellite Earth Station: In operation; Scientific-Atlanta receivers.

Ownership: T. B. Lanford Estate, 100%. For other Lanford interests, see KALB-TV, Alexandria, LA.

Began Operation: June 26, 1953. Transfer of 74% to KGKL and R. H. Simmons approved March 13, 1957 by FCC (Television Digest, Vol. 13:2, 11). Transfer of 49% from KGKL to Big Spring Bcstg. Co. effective March 25, 1959. Transfer to Westex TV Co. owners approved by FCC Dec. 4, 1962. Sale to present owner by Houston H. & Edward H. Harte & A. L. Hall approved Jan. 20, 1971.

Represented (sales): Katz Television.

Represented (legal): Wiley, Rein & Fielding.

Represented (engineering): Edward F. Lorentz & Associates.

Personnel:

JOHN MCGEE, general manager.
EDDY SMITH, chief engineer.
SANDRA WRIGHT, national sales secretary.
GORDON HAY, operations/programming director.
MARSHAL TWOMBLY, local/regional sales manager.

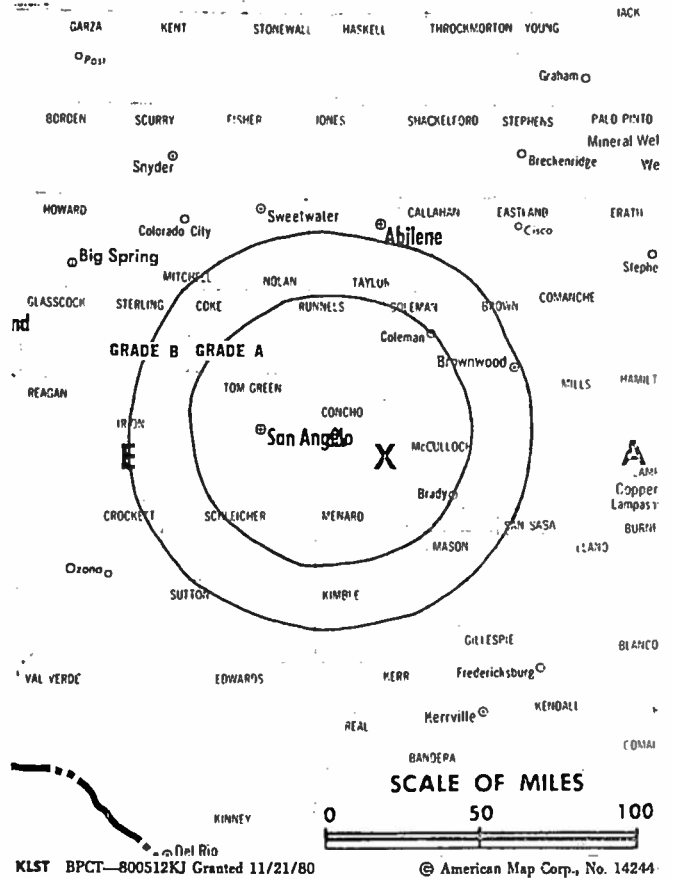
Highest One Hour Rate: \$1200.

Highest 30 Sec. Rate: \$550.

NETWORK BASE HOURLY RATE: \$300.

Total Households: © MSI Consumer Market Data as of 1/1/86. TV Homes, TV% and Circulation © 1986 Arbitron. County coverage based on Arbitron study.

Net Weekly Circulation	State County	Total Households	TV Households	%
50% & Over	TEXAS			
	Coke	1,400	1,400	100
	Concho	1,100	1,100	100
	Crockett	1,700	1,700	100
	Irion	500	500	100
	Kimble	1,600	1,500	94



KLST BPCT-800512KJ Granted 11/21/80 © American Map Corp., No. 14244

Net Weekly Circulation	State County	Total Households	TV Households	%
50% & Over	Mc Culloch	3,500	3,400	97
	Mason	1,700	1,600	94
	Menard	900	900	100
	Runnels	4,600	4,500	98
	Schleicher	1,000	1,000	100
	Sterling	400	400	100
	Sutton	2,000	1,900	95
	Tom Green	35,300	34,900	99
Between 25-49%	TEXAS			
	Coleman	4,400	4,300	98
Between 5-24%	TEXAS			
	Brown	14,300	14,000	98
	Mills	1,900	1,900	100
	Mitchell	3,400	3,300	99
	Reagan	1,500	1,500	100
	San Saba	2,600	2,500	96
Station Totals		83,800	82,300	98
Net Weekly Circulation (1986)				53,000
Average Daily Circulation (1986)				37,600

Texas—San Antonio

KENS-TV

Ch. 5

Network Service: CBS.

Licensee: Harte-Hanks Television Inc., Box TV 5, San Antonio 78299.

Studio: 5400 Fredericksburg Rd., San Antonio, TX 78229.

Telephone: 512-366-5000. TWX: 910-871-1012.

Technical Facilities: Channel No. 5 (76-82 MHz). Authorized power: 100-kw visual, 20-kw aural. Antenna: 1392-ft. above av. terrain, 1531-ft. above ground, 2049-ft. above sea level.

Latitude 29° 16' 07"
Longitude 98° 15' 55"

Transmitter: Stewart Rd., 4-mi. NE of Elmendorf, TX.

Satellite Earth Stations: Transmit/receive; Satcom Technologies, 7-meter & 9.2-meter; Scientific-Atlanta receivers.

News Services: AP, NIWS.

Ownership: Harte-Hanks Communications Inc., 99.2% of stock held by Corpus Christi Caller and Times, Abilene Reporter-News, San Angelo Standard-Times and Affiliated Newspapers Inc. For additional Harte-Hanks newspapers, see Newspaper Ownership of TV Stations. Harte-Hanks also controls WTLV, Jacksonville, FL; WFMV-TV, Greensboro, NC; KYTV(TV), Springfield, MO.

Began Operation: Feb. 15, 1950. Transfer to present owners from owners of San Antonio Express and News approved by FCC July 3, 1962. Sale to San Antonio Express and News by Storer Bcstg. Co., which acquired it in Oct. 1951, approved by FCC Oct. 27, 1954 (Television Digest, Vol. 7:30, 41; 10:15, 22, 26, 44).

Represented (sales): Blair Television.

Represented (legal): Arnold & Porter.

Personnel:

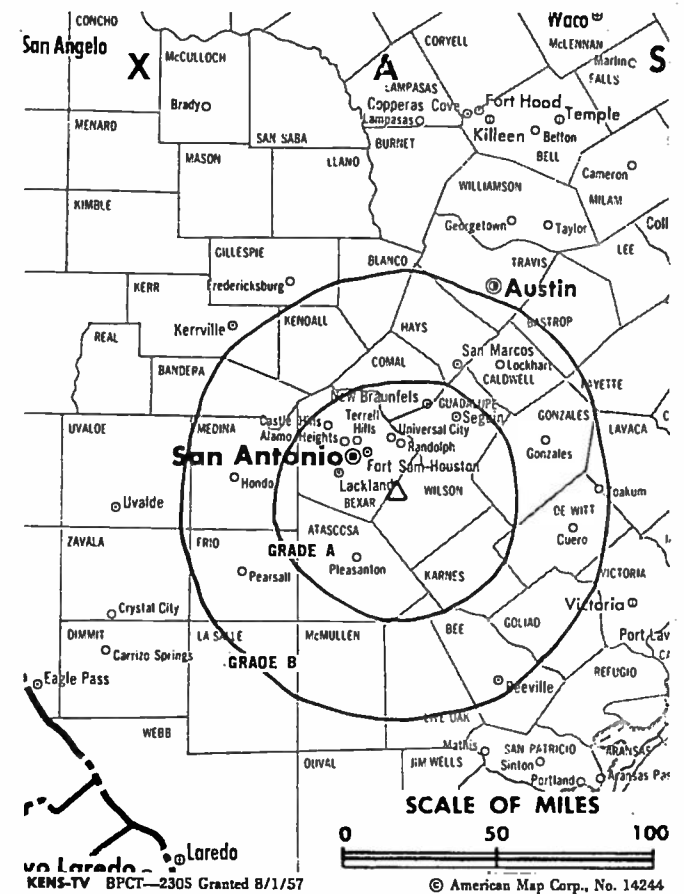
WILLIAM G. MOLL, president, broadcasting/entertainment division, Harte-Hanke Communications Inc.
LINDA RIOS BROOK, president & general manager, KENS-TV.
DAVID SANKOVICH, vice president & general sales manager.
BOB ROGERS, v.p. & director of news & public affairs.
MARSHALL SEESE, national sales manager.
ARTHUR EMERSON, local sales manager.
JERRY NORDSIEK, chief engineer.
DEBRA FRAZIER QUINTERO, director of operations.
KATHLEEN COOPER, program coordinator.
RACHEL SOLES, business manager.

Highest 30 Sec. Rate: \$4700.

NETWORK BASE HOURLY RATE: \$1360.

Total Households: © MSI Consumer Market Data as of 1/1/86. TV Homes, TV% and Circulation © 1986 Arbitron. County coverage based on Arbitron study.

Net Weekly Circulation	State County	Total Households	TV Households	%
50% & Over	TEXAS			
	Atascosa	9,900	9,700	98
	Bandera	3,700	3,700	100
	Bee	9,200	9,000	98
	Bexar	369,100	364,800	99
	Caldwell	8,400	8,200	98
	Comal	16,500	16,300	99
	De Witt	7,300	7,100	97
	Dimmit	3,600	3,400	94
	Edwards	700	700	100
	Frio	4,400	4,300	98
	Gillespie	6,200	6,000	97



Net Weekly Circulation	State County	Total Households	TV Households	%
50% & Over	Goliad	1,900	1,800	95
	Gonzales	6,100	6,000	98
	Guadalupe	18,900	18,600	98
	Karnes	4,700	4,600	98
	Kendall	4,800	4,700	98
	Kerr	13,800	13,500	98
	Kinney	900	900	100
	La Salle	1,900	1,800	95
	Lavaca	7,700	7,400	96
	Live Oak	3,800	3,700	97
	Mcmullen	300	300	100
	Maverick	10,000	9,500	95
	Medina	8,600	8,400	98
	Real	1,000	1,000	97
Uvalde	7,800	7,600	97	
Val Verde	12,200	11,800	97	
Victoria	27,100	26,600	98	
Wilson	6,600	6,400	97	
Zavala	3,400	3,300	97	
Between 25-49%	TEXAS			
	Blanco	2,400	2,400	100
	Hays	16,000	15,700	98
Between 5-24%	TEXAS			
	Calhoun	7,300	7,200	99
	Duval	4,200	4,100	98
	Fayette	8,300	7,900	95
Llano	5,300	5,200	98	
Station Totals		655,300	644,300	98
Net Weekly Circulation (1986)			533,400	
Average Daily Circulation (1986)			366,600	

Texas—San Antonio

KMOL-TV

Ch. 4

Network Service: NBC.

Licensee: United Television Inc., Box 2641, San Antonio, TX 78299.

Studio: 1031 Navarro St.

Mailing Address: Box 2641, San Antonio, TX 78299.

Telephone: 512-226-4251. TWX: 512-571-0920.

Technical Facilities: Channel No. 4 (66-72 MHz). Authorized power: 100-kw visual, 20-kw aural. Antenna: 1476-ft. above av. terrain, 1531-ft. above ground, 2049-ft. above sea level.

Latitude 29° 16' 10"
Longitude 98° 15' 55"

Transmitter: 4-mi. from Elmendorf on bearing of N 79 E.

Multichannel TV Sound: Stereo only.

Satellite Earth Stations: 3 in operation, 8-meter; Harris & Comtech receivers.

News Services: AP, CNN.

Ownership: United Television Inc. For other interests, see Group Ownership of TV Stations.

Began Operation: Dec. 11, 1949. Sale to present owner by Avco Bcstg. Corp. approved by FCC Sept. 18, 1975 (Television Digest, Vol. 14:48). Sale to Avco by Hugh Half Jr. and associates approved Sept. 15, 1965 (Vol. 5:22, 38).

Represented (sales): TeleRep Inc.

Represented (legal): Hogan & Hartson.

Represented (engineering): A. D. Ring & Associates.

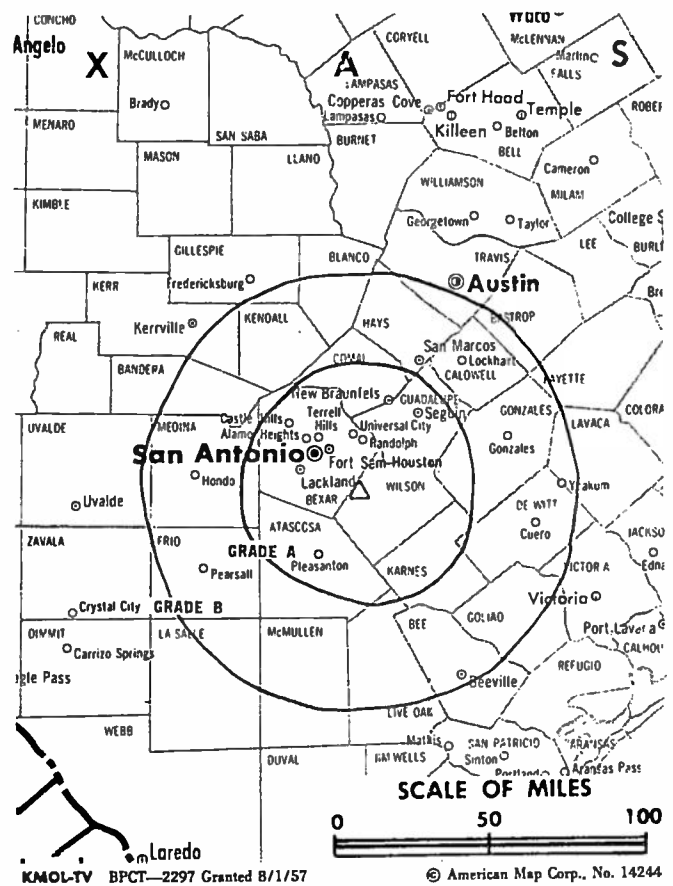
Personnel:

EDWARD V. CHEVIDT, president.
ROBERT DONOHUE, vice president & general manager.
MORTON A. BARRETT, general sales manager.
KEVIN DONOHUE, sales manager.
JACK CARROLL, operations manager.
LINDA TAFOLLA, community services director.
DENNIS MARSHALL, promotions manager.
JAY SOLOMON, news director.
HAROLD FRIESENHAHN, chief engineer.

Rates: Not available.

Total Households: © MSI Consumer Market Data as of 1/1/86. TV Homes, TV% and Circulation © 1986 Arbitron. County coverage based on Arbitron study.

Net Weekly Circulation	State County	Total Households	TV Households	%
50% & Over	TEXAS			
	Atascosa	9,900	9,700	98
	Bandera	3,700	3,700	100
	Bee	9,200	9,000	98
	Bexar	369,100	364,800	99
	Caldwell	8,400	8,200	98
	Comal	16,500	16,300	99
	De Witt	7,300	7,100	97
	Dimmit	3,600	3,400	94
	Edwards	700	700	100
	Frio	4,400	4,300	98
	Gillespie	6,200	6,000	97
	Goliad	1,900	1,800	95
	Gonzales	6,100	6,000	98
	Guadalupe	18,900	18,600	98



Net Weekly Circulation	State County	Total Households	TV Households	%
50% & Over	Karnes	4,700	4,600	98
	Kendall	4,800	4,700	98
	Kerr	13,800	13,500	98
	Kinney	900	900	100
	Lavaca	7,700	7,400	96
	Live Oak	3,800	3,700	97
	Mcmullen	300	300	100
	Maverick	10,000	9,500	95
	Medina	8,600	8,400	98
	Real	1,000	1,000	97
	Uvalde	7,800	7,600	97
	Val Verde	12,200	11,800	97
Wilson	6,600	6,400	97	
Zavala	3,400	3,300	97	

Net Weekly Circulation	State County	Total Households	TV Households	%
Between 25-49%	TEXAS			
	Blanco	2,400	2,400	100
	Hays	16,000	15,700	98
	La Salle	1,900	1,800	95
	Mason	1,700	1,600	94
	Victoria	27,100	26,600	98
Webb	31,300	30,700	98	

Net Weekly Circulation	State County	Total Households	TV Households	%
Between 5-24%	TEXAS			
	Bastrop	11,300	11,000	97
	Calhoun	7,300	7,200	99
	Lee	4,800	4,700	98
Llano	5,300	5,200	98	

Station Totals	660,600	649,600	98
Net Weekly Circulation (1986)			502,930
Average Daily Circulation (1986)			295,100

Texas—San Antonio

KSAT-TV

Ch. 12

Network Service: ABC.

Licensee: Channel 12 Television Co., Box 2478, San Antonio, TX 78298.

Studio: 1408 N. St. Mary's St.

Telephone: 512-228-1200. TWX: 910-871-1022.

Mailing Address: Box 2478, San Antonio, TX 78298.

Technical Facilities: Channel No. 12 (204-210 MHz). Authorized power: 316-kw visual, 31.6-kw aural. Antenna: 1483-ft. above av. terrain, 1505-ft. above ground, 2049-ft. above sea level.

Latitude 29° 16' 11"
Longitude 98° 15' 31"

Transmitter: 4.5-mi. ENE of Elmendorf, TX.

Multichannel TV Sound: Stereo & separate audio program.

Satellite Earth Station: 4 in operation; transmit/receive; Scientific-Atlanta, 10-meter; Scientific-Atlanta receivers.

News Services: AP, UPI, ABC, Texas State Network.

Ownership: H & C Communications Inc. For other interests, see Group Ownership of TV Stations.

Began Operation: Jan. 21, 1957. Sale to present owner by Rockefeller Group Inc. approved by FCC April 29, 1986 (Television Digest, Vol. 26:6, 12). Sale to Rockefeller Group approved by FCC Nov. 23, 1983 (Vol. 23:19, 22; 24:6). Sale to the Outlet Co. by Mission Telecasting Corp. approved Nov. 22, 1967.

Represented (sales): Petry Television Inc.

Represented (legal): Dow, Lohnes & Albertson.

Represented (engineering): Jules Cohen & Associates.

Personnel:

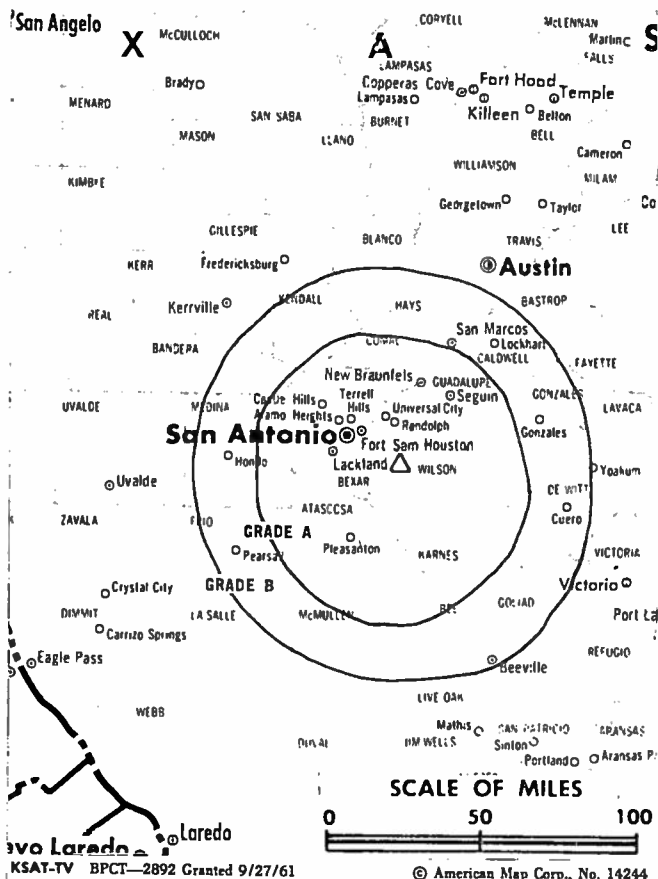
HAROLD CRUMP, president.
JAMES SCHIAVONE, exec. vice president & general manager.
RICHARD ANDRYCHA, program manager.
JACK DIX, general sales manager.
BARBARA MONTEMAYOR, local sales manager.
RICHARD YZAGUIRRE, national sales manager.
DAVID CARR, chief engineer.
CHARLES B. CRAIG, business manager.
JAMES BOYLE, news director.
LYDIA ALEGRIA, community affairs director.
KATHY BACON, advertising/promotion manager.

Highest 30 Sec. Rate (Aug. 25, 1986): \$3500.

NETWORK BASE HOURLY RATE: \$1025.

Total Households: © MSI Consumer Market Data as of 1/1/86. TV Homes, TV% and Circulation © 1986 Arbitron. County coverage based on Arbitron study.

Net Weekly Circulation	State County	Total Households	TV Households	%
50% & Over	TEXAS			
	Atascosa	9,900	9,700	98
	Bandera	3,700	3,700	100
	Bexar	369,100	364,800	99
	Caldwell	8,400	8,200	98
	Comal	16,500	16,300	99
	De Witt	7,300	7,100	97
	Dimmit	3,600	3,400	94
	Edwards	700	700	100
	Frio	4,400	4,300	98
	Gillespie	6,200	6,000	97
	Goliad	1,900	1,800	95



KSAT-TV BPCT-2892 Granted 9/27/61 © American Map Corp., No. 14244

Net Weekly Circulation	State County	Total Households	TV Households	%
50% & Over	Gonzales	6,100	6,000	98
	Guadalupe	18,900	18,600	98
	Karnes	4,700	4,600	98
	Kendall	4,800	4,700	98
	Kerr	13,800	13,500	98
	Kinney	900	900	100
	La Salle	1,900	1,800	95
	Lavaca	7,700	7,400	96
	Mcmullen	300	300	100
	Maverick	10,000	9,500	95
	Medina	8,600	8,400	98
	Real	1,000	1,000	97
	Uvalde	7,800	7,600	97
Val Verde	12,200	11,800	97	
Wilson	6,600	6,400	97	
Zavala	3,400	3,300	97	

Net Weekly Circulation	State County	Total Households	TV Households	%
Between 25-49%	TEXAS			
	Bee	9,200	9,000	98
	Blanco	2,400	2,400	100
	Hays	16,000	15,700	98
	Live Oak	3,800	3,700	97
	Victoria	27,100	26,600	98
Webb	31,300	30,700	98	

Net Weekly Circulation	State County	Total Households	TV Households	%
Between 5-24%	TEXAS			
	Calhoun	7,300	7,200	99
	Duval	4,200	4,100	98
	Fayette	8,300	7,900	95
	Llano	5,300	5,200	98

Station Totals	655,300	644,300	98
Net Weekly Circulation (1986)			503,700
Average Daily Circulation (1986)			300,100

Texas—San Antonio

KWEX-TV

Ch. 41

Network Service: Spanish International Network.

Licensee: Spanish International Communications Corp., Box 9225, San Antonio, TX 78204.

Studio: 411 E. Durango, San Antonio 78204.

Telephone: 512-227-4141.

Mailing Address: Box 9225, San Antonio, TX 78204.

Technical Facilities: Channel No. 41 (632-638 MHz). Authorized power: 1000-kw max. visual, 100-kw max. aural. Antenna: 500-ft. above av. terrain, 604-ft. above ground, 1224-ft. above sea level.

Latitude 29° 25' 03"
Longitude 98° 29' 26"

Transmitter: 411 E. Durango.

Satellite Earth Stations: Transmit/receive; Scientific-Atlanta, 10-meter, 7-meter & 4.6-meter; Scientific-Atlanta receivers.

News Services: UPI, SIN, Televisa.

Ownership: See KMEX-TV, Los Angeles, CA. Note: Sale to Hallmark Cards pending.

Began Operation: June 10, 1955. Sale as KUAL-TV to present owner by Raul A. Cortez and associates approved by FCC Dec. 6, 1961 (Television Digest, Vol. 17:35; 2:1).

Represented (sales): SIN Television Network.

Represented (legal): Leventhal, Senter & Lerman.

Represented (engineering): Jules Cohen & Associates.

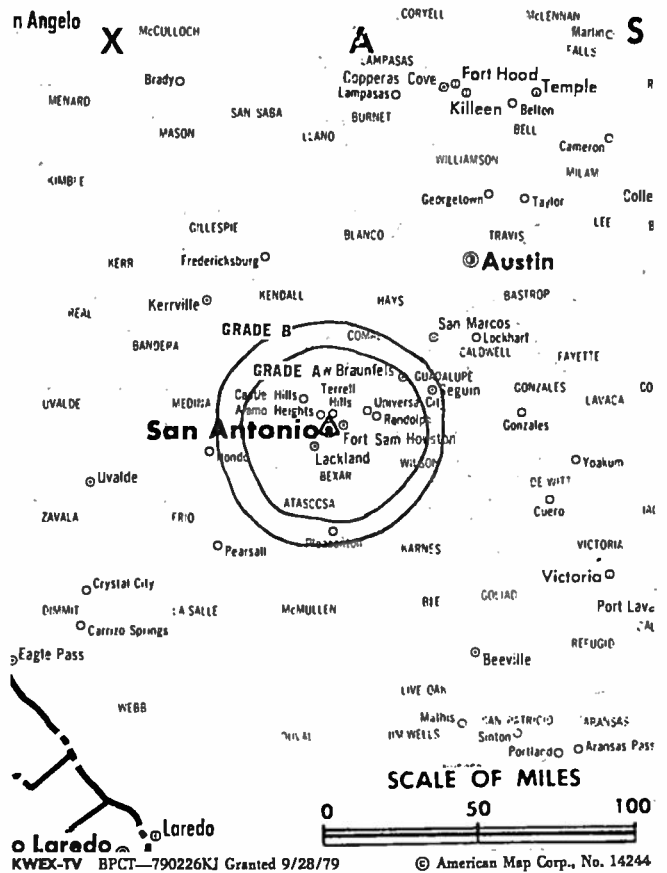
Personnel:

EMILIO NICOLAS, president & general manager.
JAMES R. MEEK, vice president & director of engineering.
ARMANDO SOLIS, vice president & comptroller.
DAMASO SANTANA, general sales manager.
JUAN GATTAS, station manager.
RICHARD A. SOWA, network.
ANTONIO GONZALEZ, chief engineer.
PEDRO MAJUL, program director.
JESUS JAVIER, news director.
MARTHA TIJERINA, public service director.

Highest 30 Sec. Rate: \$210.

Total Households: © MSI Consumer Market Data as of 1/1/86. TV Homes, TV% and Circulation © 1986 Arbitron. County coverage based on Arbitron study.

Net Weekly Circulation	State County	Total Households	TV Households	%
50% & Over	TEXAS Zavala	3,400	3,300	97



Net Weekly Circulation	State County	Total Households	TV Households	%
Between 25-49%	TEXAS Maverick	10,000	9,500	95
Between 5-24%	TEXAS Atascosa	9,900	9,700	98
	Bee	9,200	9,000	98
	Bexar	369,100	364,800	99
	Frio	4,400	4,300	98
	Gonzales	6,100	6,000	98
	Guadalupe	18,900	18,600	98
	Karnes	4,700	4,600	98
	Medina	8,600	8,400	98
	Uvalde	7,800	7,600	97
	Val Verde	12,200	11,800	97
	Webb	31,300	30,700	98
	Wilson	6,600	6,400	97
Station Totals		502,200	494,700	93
Net Weekly Circulation (1986)			87,900	
Average Daily Circulation (1986)			54,803	

Texas—Tyler-Longview

KLTV

Ch. 7

(Operates satellite KTRE-TV, Lufkin, TX)

Network Service: ABC.

Licensee: Buford Television Inc. of Tyler, Box 9090, Tyler, TX 75711.

Studio: Kilgore Hwy. at Loop 323.

Mailing Address: Box 957, Tyler, TX 75710.

Telephone: 214-592-3871. TWX: 910-860-5810.

Technical Facilities: Channel No. 7 (174-180 MHz). Authorized power: 316-kw visual, 31.6-kw aural. Antenna: 990-ft above av. terrain, 1038-ft. above ground, 1388-ft. above sea level.

Latitude 32° 32' 21"
Longitude 95° 13' 16"

Transmitter: 1.28-mi. SSW of intersection of Texas State Hwys. 14 & 2015, near Hawkins.

Satellite Earth Stations: Andrew, American Horizon & RCA; 7.3-meter, 6.1-meter, 4.5-meter & 3.7-meter; Avantek receivers.

News Service: AP.

Ownership: Buford Holding Corp., 80.97%. BHC ownership: G. B. Buford & G. R. Buford, 33.33% each; Robert Buford, 33.26%; Ross Buford Trust, 0.07%. Buford Television also owns KTRE-TV, Lufkin, TX; has interest in WLBT-TV, Jackson & WLBM-TV, Meridian, MS.

Began Operation: Oct. 14, 1954.

Represented (sales): Katz Television.

Represented (legal): McKenna, Wilkinson & Kittner.

Represented (engineering): Jules Cohen & Associates.

Personnel:

ROBERT BUFORD, chairman of the board & president.
THOMAS RAMEY, general manager.
MARK LOGAN, general sales manager.
GARY SEABERG, regional sales manager.
LARRY MATTHEWS, local sales manager.
GAYLE HELMS, program director.
BOB WAY, director of engineering.
RON BRADLEY, operations manager.
MARCUS CROUCH, production coordinator.

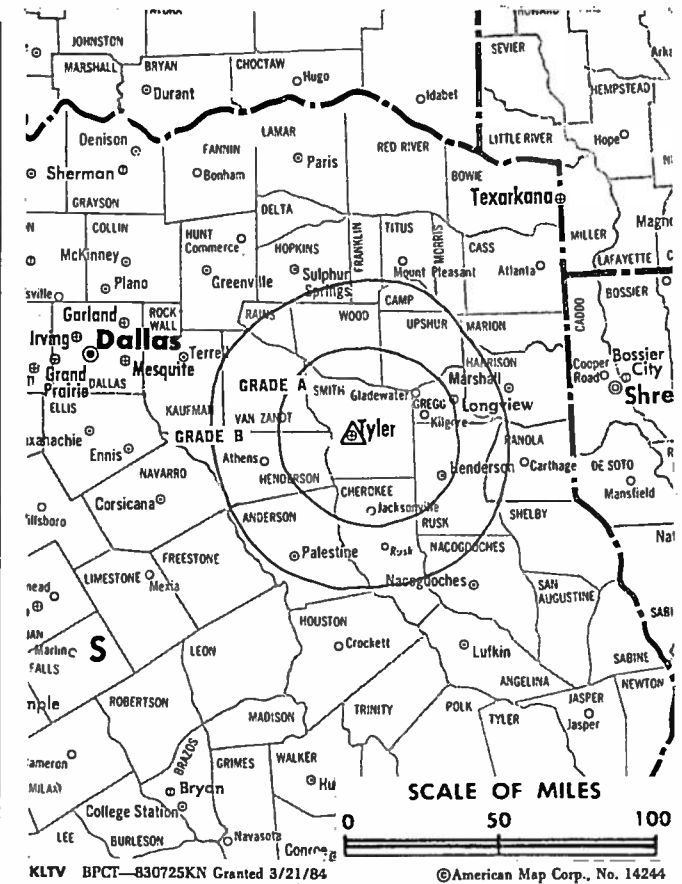
Highest 30 Sec. Rate: \$500.

Note: Spot rates include KTRE-TV, Lufkin, TX.

NETWORK BASE HOURLY RATE: \$600.

Total Households: © MSI Consumer Market Data as of 1/1/86. TV Homes, TV% and Circulation © 1986 Arbitron. County coverage based on Arbitron study.

Net Weekly Circulation	State County	Total Households	TV Households	TV %
50% & Over	TEXAS			
	Anderson	15,100	14,800	98
	Camp	3,900	3,800	97
	Cherokee	15,100	14,800	98
	Franklin	3,100	3,000	97
	Gregg	42,200	41,700	99



Net Weekly Circulation	State County	Total Households	TV Households	TV %
50% & Over	Rusk	16,800	16,500	98
	Smith	55,000	54,300	99
	Upshur	12,300	12,100	98
	Van Zandt	14,500	14,200	98
	Wood	11,100	10,900	98
Between 25-49%	TEXAS			
	Delta	1,900	1,900	100
	Henderson	21,200	20,800	98
	Hopkins	10,800	10,600	98
	Morris	5,600	5,500	98
	Nacogdoches	18,900	18,400	97
	Rains	2,500	2,500	100
Titus	8,800	8,600	98	
Between 5-24%	TEXAS			
	Cass	11,500	11,300	98
	Freestone	6,500	6,300	97
	Harrison	20,100	19,700	98
	Houston	8,400	8,100	96
	Lamar	17,500	16,900	97
	Leon	4,800	4,600	96
Marion	4,500	4,400	98	
Panola	8,600	8,400	98	
Station Totals		340,700	334,100	98
Net Weekly Circulation (1986)				190,400
Average Daily Circulation (1986)				115,900

Texas—Victoria

KAVU-TV

Ch. 25

Network Service: NBC.

Licensee: Community Bcstg. of Coastal Bend Inc., 2710 Hospital Dr., Suite 106, Victoria, TX 77901.

Studio: 3803 N. Navarro St., Victoria, TX 77901.

Telephone: 512-576-5288.

Mailing Address: Box 4929, Victoria, TX 77903.

Technical Facilities: Channel No. 25 (536-542 MHz). Authorized power: 2140-kw max. & 933-kw horizontal visual, 214-kw max. & 93-kw horizontal aural. Antenna: 1020-ft. above av. terrain, 1049-ft. above ground, 1079-ft. above sea level.

Latitude 28° 48' 06"
Longitude 96° 33' 09"

Transmitter: County Rd. 1639, 2.8-mi. S of Lolita.

Ownership: Visus Inc., 19.92%; Dudley B. McDougal, pres., 1.26%; Ruth L. Constant, exec. v.p., 18.78%; George Constant, 19.93%; Anthony Constant, 7.41%; 48 others with less than 5% each. McDougal has interest in applications for LPTVs.

Began Operation: July 21, 1982.

Represented (sales): Katz Television.

Represented (legal): Hamel & Park.

Represented (engineering): Jules Cohen & Associates.

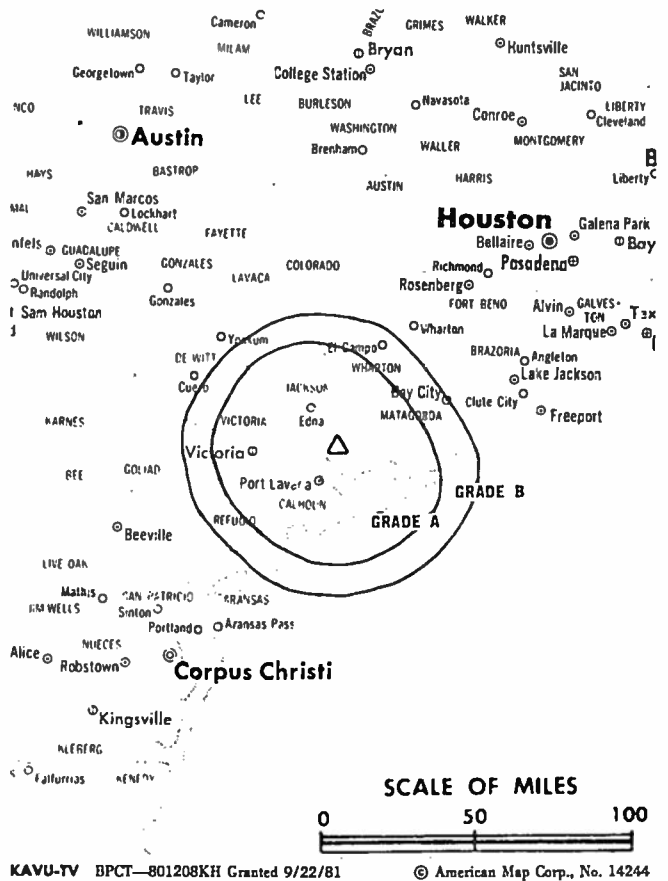
Personnel:

DOUG McDOUGAL, general manager.
BOB HESSE, general sales manager.
PAUL ERDEL, program director.

Highest 30 Sec. Rate: \$160.

Total Households: © MSI Consumer Market Data as of 1/1/86. TV Homes, TV% and Circulation © 1986 Arbitron. County coverage based on Arbitron study.

Net Weekly Circulation	State County	Total Households	TV Households	%
50% & Over	TEXAS Calhoun	7,300	7,200	99
	Jackson	5,100	5,000	98
	Victoria	27,100	26,600	98



KAVU-TV BPCT—801208KH Granted 9/22/81

© American Map Corp., No. 14244

Net Weekly Circulation	State County	Total Households	TV Households	%
Between 25-49%	TEXAS Goliad	1,900	1,800	95
	TEXAS Colorado	7,700	7,500	97
Between 5-24%	De Witt	7,300	7,100	97
	Lavaca	7,700	7,400	96
	Refugio	3,200	3,200	100
	Wharton	15,300	15,000	98
Station Totals		82,600	80,800	97
Net Weekly Circulation (1986)				32,900
Average Daily Circulation (1986)				20,300

Texas—Victoria

KVCT

Ch. 19

Network Service: ABC.

Licensee: Victoria Communications Corp., Box 1879, Victoria, TX 77902.

Studio: One Eastgate Industrial Plaza, Victoria, TX 77902.

Telephone: 512-576-5131.

Technical Facilities: Channel No. 19 (500-506 MHz). Authorized power: 153.2-kw max. visual, 15.32-kw max. aural. Antenna: 490-ft. above av. terrain, 495-ft. above ground, 584-ft. above sea level.

Latitude 28° 46' 41"
Longitude 96° 57' 38"

Transmitter: SE corner of By-Pass Loop 175 & Port Lavaca Hwy.

Satellite Earth Stations: 3 in operation; Prostar, 4.8-meter; Comtech receivers.

News Services: UPI, NIWS, ABC.

Ownership: Dewey T. Acker, pres., 9%; O. F. Jones, v.p., 11%; Raymond E. Uherek, treas., 6%; William M. Murphy III, secy., 11%; Jimmie Salyer, dir., 7%; Charles Smithey, dir., 3%.

Began Operation: Oct. 1, 1969. Sale to present owners by South Texas Telecasting Co. Inc. (Michael D. & C. Dan McKinnon, et al.) approved by FCC March 4, 1976.

Represented (sales): Unirep.

Represented (legal): Cohn & Marks.

Represented (engineering): Jules Cohen & Associates.

Personnel:

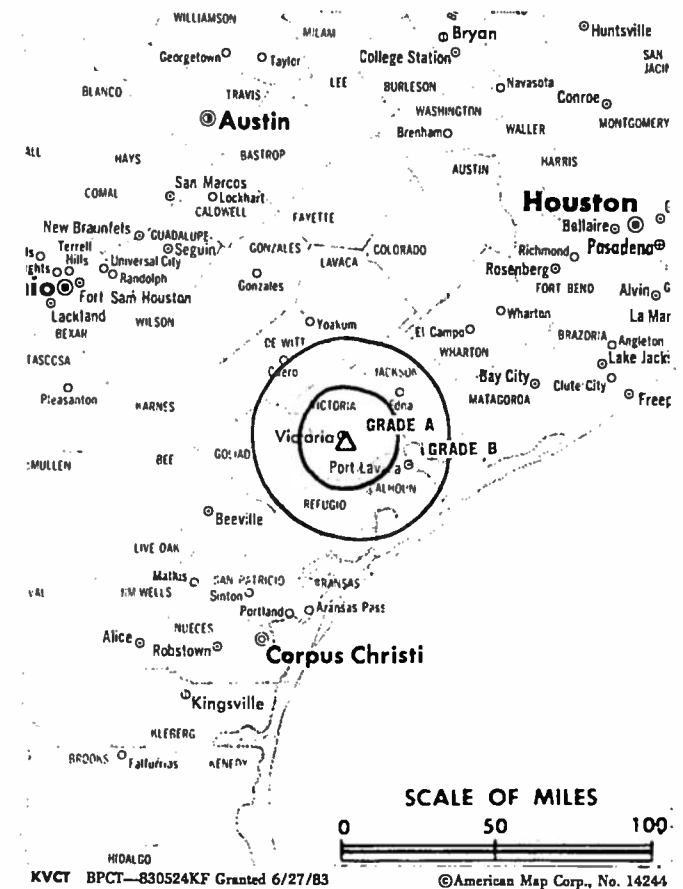
DEWEY T. ACKER, president.
TOM MAGUIRE, general manager.
DORIS LITTLES, program director.
CHARLES SMITHEY, director of engineering.
TOM EASTLAND, news director.

Highest 30 Sec. Rate (July 18, 1985): \$250.

NETWORK BASE HOURLY RATE: \$75.

Total Households: © MSI Consumer Market Data as of 1/1/86. TV Homes, TV% and Circulation © 1986 Arbitron. County coverage based on Arbitron study.

Net Weekly Circulation	State County	Total Households	TV Households	%
50% & Over	TEXAS Calhoun	7,300	7,200	99



KVCT BPCT—830524KF Granted 6/27/83

©American Map Corp., No. 14244

Net Weekly Circulation	State County	Total Households	TV Households	%
50% & Over	De Witt	7,300	7,100	97
	Goliad	1,900	1,800	95
	Victoria	27,100	26,600	98
Between 25-49%	TEXAS Jackson	5,100	5,000	98
	TEXAS Lavaca	7,700	7,400	96
Between 5-24%	Refugio	3,200	3,200	100
	Station Totals	59,600	58,300	97
Net Weekly Circulation (1986)				35,500
Average Daily Circulation (1986)				20,700

Texas—Waco

KWTX-TV

Ch. 10

(Affiliated with KBTX-TV Bryan, TX)

Network Service: CBS.

Licensee: KWTX Broadcasting Co., Box 7528, Waco 76714.

Studio: 6700 American Plaza, Waco, TX 76710.

Mailing Address: Box 7528, Waco, TX 76714.

Telephone: 817-776-1330. TWX: 910-894-5206.

Technical Facilities: Channel No. 10 (192-198 MHz). Authorized power: 209-kw max. visual & 186-kw circular visual, 19.1-kw aural. Antenna: 1810-ft. above av. terrain, 1679-ft. above ground, 2532-ft. above sea level.

Latitude 31° 19' 19"
Longitude 97° 18' 58"

Transmitter: 2.7-mi. ENE of Moody, TX.

Multichannel TV Sound: Stereo only.

Satellite Earth Stations: Scientific-Atlanta, 7-meter; Scientific-Atlanta & M/A-Com receivers.

AM Affiliate: KWTX, 1-kw, 1230 KHz (MBS).

FM Affiliate: KWTX-FM, 100-kw, 97.5 MHz (No. 248), 1569-ft.

News Service: UPI.

Ownership: M. N. Bostick, pres., 12.465%; estate of Hilton E. Howell, 12.465%; L. L. Sams & Sons, 12.465%; W. W. Callan Sr., 9.78%; Robert Levy, 8.643%; W. Woody Callan Jr., 1.342%; Diana C. Braswell, 1.343%; Thomas D. Stribling, 7.972%; George & E. S. Chase, 4.493%; LBJ Corp. (Claudia Taylor Johnson, et al., licensee of KLBJ-AM-FM, Austin, TX), 29.032%. Note: KWTX Broadcasting Co. owns 50% of KBTX-TV, Bryan; 75% of radio KNAL, Victoria. Stockholders of KWTX-TV own KXII, Admore, OK & KLFY-TV, Lafayette, LA. M. N. Bostick is also 10% owner of KBTX-TV, Bryan; 28.972% of KXII(TV) & KLFY-TV.

Began Operation: April 3, 1955.

Represented (sales): Seltel Inc.

Represented (legal): Gordon & Kelly.

Personnel:

M. N. (BUDDY) BOSTICK, president.
RAY DEEVER, vice president & station manager.
LISA OATMAN, national & regional sales manager.
RALPH WEBB, program manager.
HOWARD BALL, news director.
CRAIG HARPER, engineering administrator.
KEN MUSGRAVE, chief engineer.

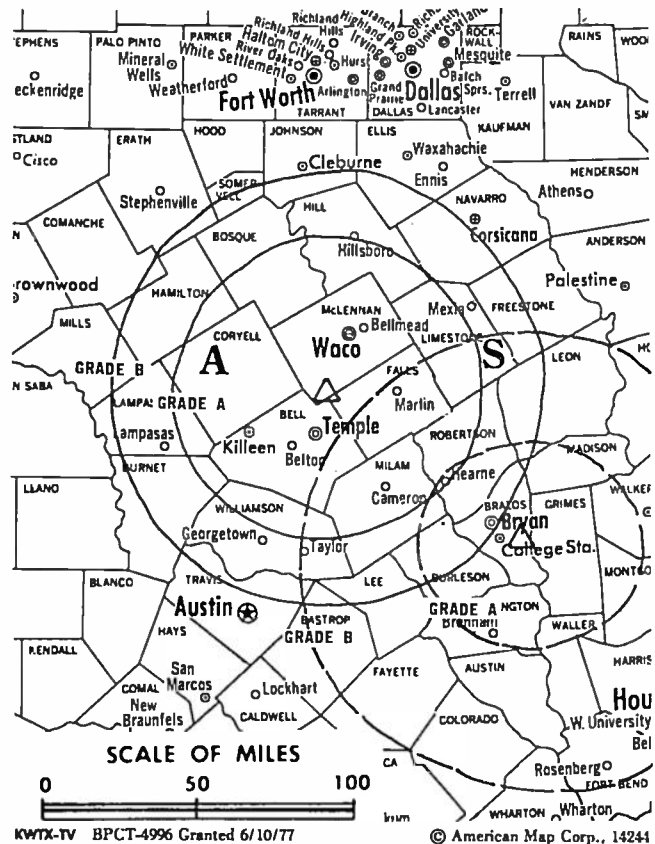
Highest 30 Sec. Rate: \$790.

Note: Rates include bonus station KBTX-TV, Bryan, TX.

NETWORK BASE HOURLY RATE: \$1275.

Total Households: © MSI Consumer Market Data as of 1/1/86. TV Homes, TV% and Circulation © 1986 Arbitron. County coverage based on Arbitron study.

Net Weekly Circulation	State County	Total Households	TV Households	%
50% & Over	TEXAS			
	Bell	59,900	59,300	99
	Bosque	6,300	6,200	98



Net Weekly Circulation	State County	Total Households	TV Households	%
50% & Over	Coryell	17,200	17,000	99
	Falls	7,400	7,300	99
	Hamilton	3,900	3,800	97
	Hill	10,600	10,400	98
	Lampasas	5,200	5,100	98
	Leon	4,800	4,600	96
	Limestone	8,300	8,100	98
	Mc Lennan	68,600	67,900	99
	Milam	9,000	8,800	98
	Robertson	6,000	5,900	98
San Saba	2,600	2,500	96	
Between 25-49%	TEXAS			
	Comanche	5,100	5,000	98
	Erath	10,200	10,100	99
	Freestone	6,500	6,300	97
Mills	1,900	1,900	100	
Between 5-24%	TEXAS			
	Burnet	9,300	9,200	99
	Lee	4,800	4,700	98
	Llano	5,300	5,200	98
	Mason	1,700	1,600	94
	Navarro	15,000	14,700	98
	Somervell	2,100	2,100	100
Williamson	34,600	34,000	98	
Station Totals		306,300	301,700	98
Net Weekly Circulation (1986)			189,400	
Average Daily Circulation (1986)			121,300	

Texas—Waco

KXXV

Ch. 25

Network Service: ABC.

Licensee: Central Texas Bcstg. Co. Ltd., a Limited Partnership, 1909 S. New Rd., Waco 76701.

Studio: 1909 S. New Road, Waco 76711.

Mailing Address: Box 2522, Waco 76702.

Telephone: 817-754-2525.

Technical Facilities: Channel No. 25 (536-542 MHz). Authorized power: 5000-kw max. visual, 500-kw max. aural. Antenna: 1828-ft. above av. terrain, 1732-ft. above ground, 2532-ft. above sea level.

Latitude 31° 20' 15"
Longitude 97° 18' 36.9"

Transmitter: 3.1-mi. NE of Moody.

Multichannel TV Sound: Stereo & separate audio programming.

Satellite Earth Stations: Harris, 3-meter (2), 7-meter & 10-meter; Harris receivers.

News Service: UPI.

Ownership: Robert A. Mann, gen. partner, 1%; Mary H. Hunter, David W. Mann & Allen B. Mann, ltd. partners, 33% each.

Began Operation: March 22, 1985.

Represented (sales): Katz Television.

Represented (legal): Leo I. George, P.C.

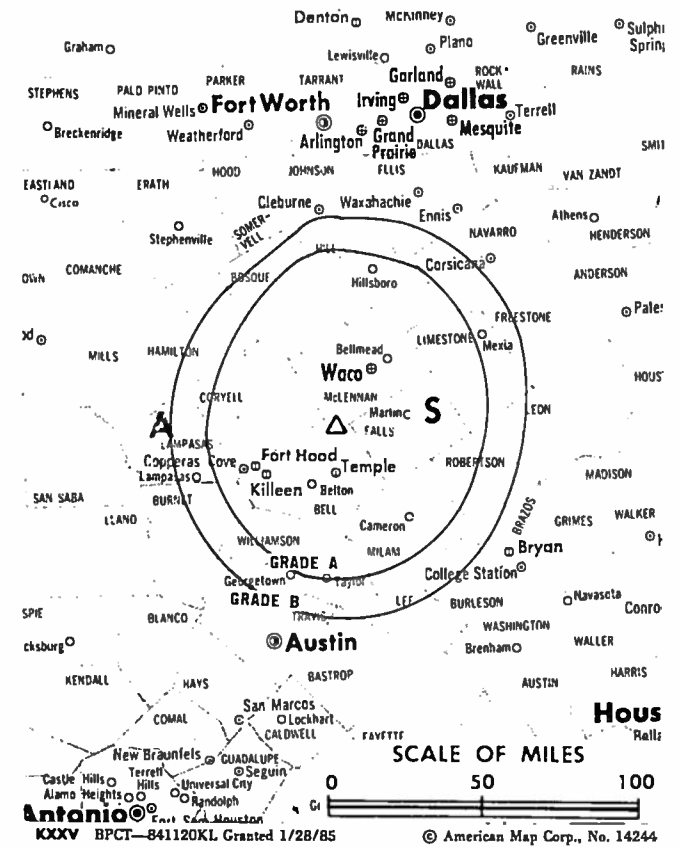
Personnel:

- ROBERT A. MANN, general manager.
- BOB GOOD, station manager.
- DON SHORES, sales manager.
- LOW STROWGER, chief engineer.
- DON MARION, news director.
- JINX DENNIS, program director.
- MARK PUCKETT, promotion director.

Highest 30 Sec. Rate: \$500.

Total Households: © MSI Consumer Market Data as of 1/1/86. TV Homes, TV% and Circulation © 1986 Arbitron. County coverage based on Arbitron study.

Net Weekly Circulation	State County	Total Households	TV Households	%
50% & Over	TEXAS			
	Bell	59,900	59,300	99
	Coryell	17,200	17,000	99
	Falls	7,400	7,300	99
	Mc Lennan	68,600	67,900	99



Net Weekly Circulation	State County	Total Households	TV Households	%
Between 25-49%	TEXAS			
	Hamilton	3,900	3,800	97
	Lampasas	5,200	5,100	98
	Milam	9,000	8,800	98
	Robertson	6,000	5,900	98
Between 5-24%	TEXAS			
	Bosque	6,300	6,200	98
	Burnet	9,300	9,200	99
	Comanche	5,100	5,000	98
	Grimes	5,600	5,400	96
	Hill	10,600	10,400	98
	Leon	4,800	4,600	96
	Limestone	8,300	8,100	98
	Madison	3,600	3,500	97
Station Totals		230,800	227,500	98
Net Weekly Circulation (1986)			124,100	
Average Daily Circulation (1986)			65,000	

Texas—Temple-Waco

KCEN-TV

Ch. 6

Network Service: NBC.

Licensee: Channel 6 Inc., Box 6103, 17 S. Third St., Temple 76503-6103.

Studio: I-35 South, Eddy, TX.

Telephone: 817-859-5481. TWX: 910-890-4870.

Waco Office: 1502 Columbus Ave., Box 688, Waco 76703.

Technical Facilities: Channel No. 6 (82-88 MHz). Authorized power: 100-kw visual, 10-kw aural. Antenna: 1866-ft. above av. terrain, 1924-ft. above ground, 2549-ft. above sea level.

Latitude 31° 16' 24"
Longitude 97° 13' 14"

Transmitter: 2.4-mi. SE of I-35 on Eddy Blevins Rd., near Eddy, TX.

Multichannel TV Sound: Stereo only.

Satellite Earth Stations: Fort Worth Tower Co., 3.9-meter; Andrew 7.3-meter & 4.5-meter; Andrew, Avantek & Microdyne receivers.

News Service: AP.

Ownership: Frank W. Mayborn, pres. & owner of Channel 6 Inc., is pres. and owner of Bell Publishing Co. (Temple Daily Telegram); Killeen Publishing Co. (Killeen Herald).

Began Operation: Nov. 1, 1953.

Represented (sales): Blair Television.

Represented (legal): Fisher, Wayland, Cooper & Leader.

Represented (engineering): Silliman & Silliman.

Personnel:

FRANK W. MAYBORN, president.
DANIEL C. LESMEISTER, vice president & general manager.
BRUCE BOONE, national sales manager.
BILL FELKNER, local sales manager.
KEN SMITH, chief engineer.
RAYMOND BRITTON, program manager.

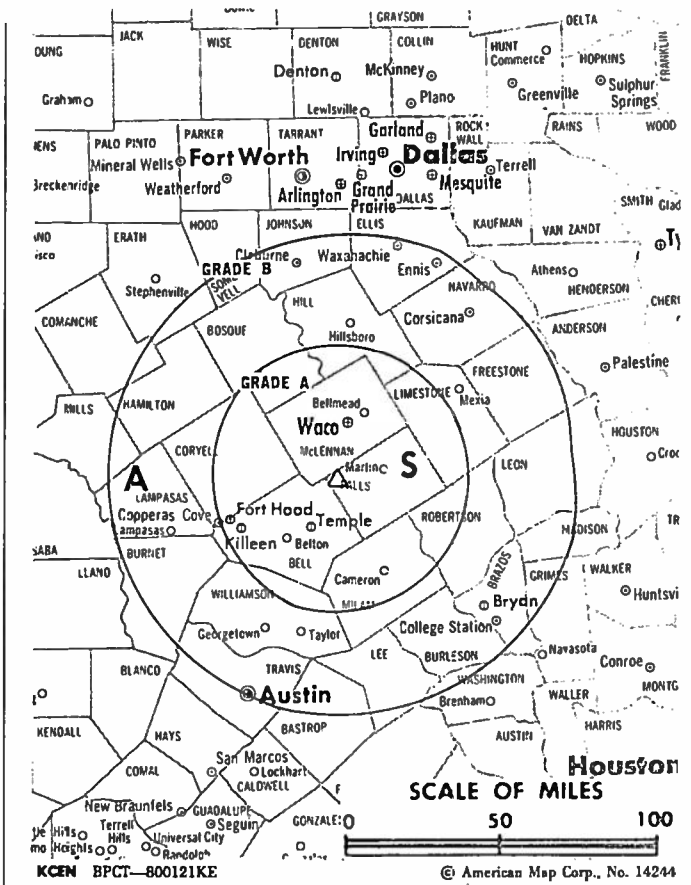
Highest One Hour Rate: \$3000.

Highest 30 Sec. Rate (July 1, 1985): \$550.

NETWORK BASE HOURLY RATE: \$2350.

Total Households: © MSI Consumer Market Data as of 1/1/86. TV Homes, TV% and Circulation © 1986 Arbitron. County coverage based on Arbitron study.

Net Weekly Circulation	State County	Total Households	TV Households	%
50% & Over	TEXAS			
	Bell	59,900	59,300	99
	Brazos	41,700	41,000	98
	Burleson	5,100	4,900	96
	Coryell	17,200	17,000	99
	Falls	7,400	7,300	99
	Hamilton	3,900	3,800	97
	Lampasas	5,200	5,100	98
Leon	4,800	4,600	96	



Net Weekly Circulation	State County	Total Households	TV Households	%
50% & Over	Limestone	8,300	8,100	98
	Mc Lennan	68,600	67,900	99
	Milam	9,000	8,800	98
	Mills	1,900	1,900	100
	Robertson	6,000	5,900	98
Between 25-49%	TEXAS			
	Bosque	6,300	6,200	98
	Freestone	6,500	6,300	97
	Hill	10,600	10,400	98
	Madison	3,600	3,500	97
	San Saba	2,600	2,500	96
Between 5-24%	TEXAS			
	Burnet	9,300	9,200	99
	Comanche	5,100	5,000	98
	Erath	10,200	10,100	99
	Houston	8,400	8,100	96
	Lee	4,800	4,700	98
	Llano	5,300	5,200	98
Williamson	34,600	34,000	98	
Station Totals		346,300	340,800	98
Net Weekly Circulation (1986)				214,300
Average Daily Circulation (1986)				124,500

Texas—Weslaco

KRGV-TV

Ch. 5

Network Service: ABC.

Licensee: Mobile Video Tapes Inc., Box 5, Weslaco 78596.

Studio: 900 E. Expressway 78596.

Mailing Address: Box 5, Weslaco, TX 78596.

Telephone: 512-968-5555. TWX: 910-870-1850.

Technical Facilities: Channel No. 5 (76-82 MHz). Authorized power: 100-kw visual, 19.1-kw aural. Antenna: 950-ft. above av. terrain, 995-ft. above ground, 1049-ft. above sea level.

Latitude 26° 09' 54"
Longitude 97° 48' 45"

Transmitter: La Feria, 7-mi. SW of Harlingen, TX.

Satellite Earth Stations: Scientific-Atlanta, 7-meter; Andrew, 7.3-meter & 4.5-meter; Vertex, 4.8-meter; Avantek, Scientific-Atlanta & M/A-Com receivers.

AM Affiliate: KRGV, 5-kw, 1290 kHz.

News Services: AP, ABC, NIWS, UPI.

Ownership: Douglas L. Manship, 49.28%; Charles P. Manship Jr., 49.28%; Employee Stock Option Plan, 1.44%. For other interests, see WBRZ(TV), Baton Rouge, LA.

Began Operation: April 10, 1954. Sale to present owners by Kenco Enterprises approved Jan. 28, 1964 by FCC (Television Digest, Vol. 4:5). Sale to Kenco Enterprises by LBJ Co. approved Oct. 18, 1961 (Vol. 17:35). LBJ Co. acquired full control of TV and radio when FCC approved sale of 50% by O. L. Taylor (Vol. 14:12, 14). Original 50% of TV acquired by LBJ from Taylor after FCC approved transfer April 4, 1956 (Vol. 12:11, 14), with LBJ exercising option April 1, 1957 on 50% of radio.

Represented (sales): Blair Television.

Represented (legal): Cohn & Marks.

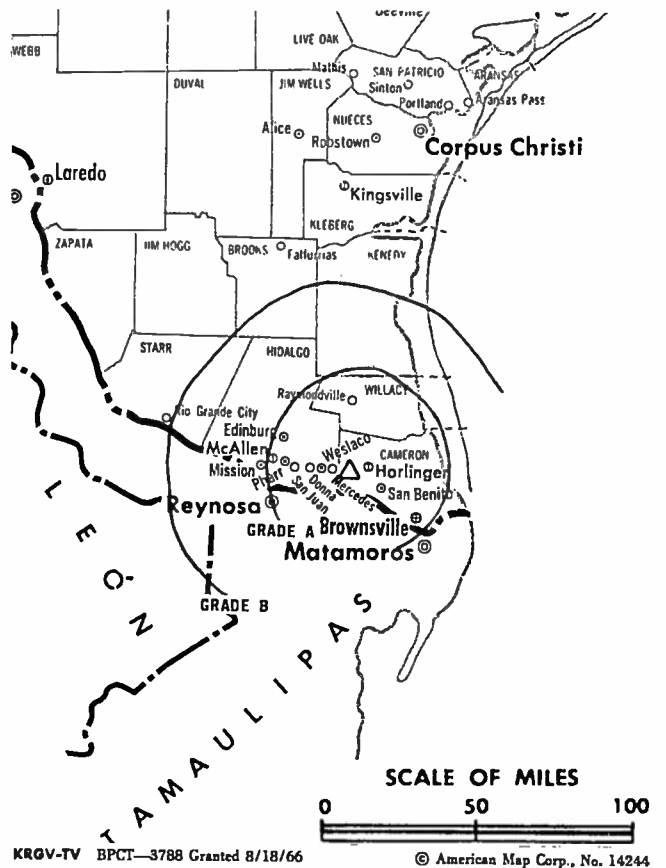
Personnel:

RAY ALEXANDER, general manager.
BERT WALLING, chief engineer.
DONALD HICKS, general sales manager.
RICK DIAZ, news director.
JULIAN ADAME, program director.

Highest 30 Sec. Rate (Aug. 26, 1986): \$700.

NETWORK BASE HOURLY RATE: \$700.

Total Households: © MSI Consumer Market Data as of 1/1/86. TV Homes, TV% and Circulation © 1986 Arbitron. County coverage based on Arbitron study.



Net Weekly Circulation	State County	Total Households	TV Households	%
50% & Over	TEXAS			
	Cameron	69,800	68,800	99
	Hidalgo	94,500	92,900	98
	Starr	9,000	8,700	97
	Willacy	5,100	5,000	98
Between 25-49%	TEXAS			
	Brooks	2,700	2,600	96
Between 5-24%	TEXAS			
	Zapata	2,500	2,400	96
Station Totals		183,600	180,400	98
Net Weekly Circulation (1986)			161,400	
Average Daily Circulation (1986)			120,100	

Texas—Wichita Falls

KAUZ-TV

Ch. 6

Network Service: CBS.

Licensee: Adams TV of Wichita Falls Inc., Box 2130, Wichita Falls 76307.

Studio: Seymour Hwy., 2.5-mi. W of center of Wichita Falls.

Mailing Address: Box 2130, Wichita Falls, TX 76307.

Telephone: 817-322-6957. TWX: 910-890-5836.

Technical Facilities: Channel No. 6 (82-88 MHz). Authorized power: 100-kw visual, 20-kw aural. Antenna: 1021-ft. above av. terrain, 1028-ft. above ground, 2046-ft. above sea level.

Latitude 33° 54' 04"
Longitude 98° 32' 21"

Transmitter: Seymour Hwy., 2.5-mi. W of center of Wichita Falls.

Satellite Earth Stations: Scientific-Atlanta, 7-meter & 4.7-meter; Video Earth Station, 4.27-meter; Scientific-Atlanta & DX Antenna receivers.

News Service: UPI.

Ownership: Adams Communications Corp., 100%. For other interests, see Group Ownership of TV Stations.

Began Operation: March 1, 1953 as KWFT-TV. Sale to present owner by Ray Clymer & W. Erle White approved Jan. 5, 1984 (Vol. 23:31). Sale to Clymer & White approved by FCC May 30, 1978 (Television Digest, Vol. 18:23). Previous sale by Bass Bros. approved Sept. 19, 1974. Sale to Bass Bros. by Mid-New York Bcstg. (Paul F. Harron) approved April 10, 1968. Sale by Sidney A. Grayson and associates approved March 13, 1963 (Vol. 3:11). Transfer to Sidney A. Grayson group by E. H. Rowley theater chain family and Kenyon Brown approved Jan. 11, 1956 (Vol. 11:46, 48; 12:2).

Represented (sales): Blair Television.

Represented (legal): Shrinsky, Weitzman & Eisen, P.C.

Represented (engineering): David L. Steel & Associates.

Personnel:

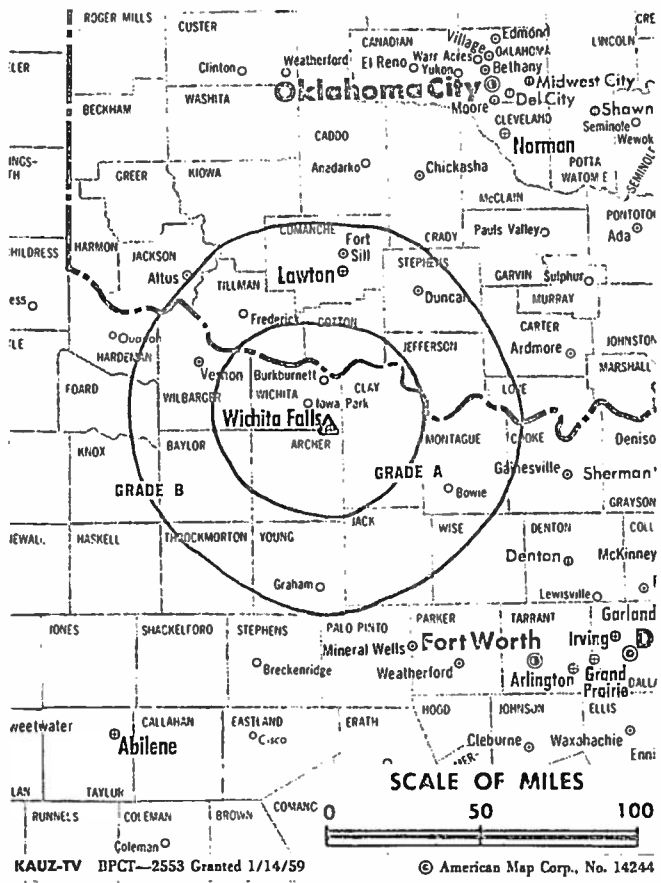
JOHN HYSLER, vice president & general manager.
MARK CUMMINGS, sales manager.
PAM COPE, program manager.
LEON HOFFNER, chief engineer.
JON McCALL, news director.
RICK GRANBERRY, production manager.

Highest 30 Sec. Rate (Feb. 26, 1985): \$1000.

NETWORK BASE HOURLY RATE: \$629.

Total Households: © MSI Consumer Market Data as of 1/1/86. TV Homes, TV% and Circulation © 1986 Arbitron. County coverage based on Arbitron study.

Net Weekly Circulation	State County	Total Households	TV Households	%
50% & Over	OKLAHOMA			
	Comanche	37,400	37,100	99
	Cotton	3,300	3,300	100
	Jackson	11,100	11,000	99
	Jefferson	3,500	3,500	100
	Stephens	18,500	18,300	99
	Tillman	4,700	4,600	98
	TEXAS			
	Archer	3,000	3,000	100



Net Weekly Circulation	State County	Total Households	TV Households	%	
50% & Over	Baylor	2,000	2,000	100	
	Clay	4,100	4,100	100	
	Foard	900	900	100	
	Hardeman	2,500	2,500	100	
	Jack	3,100	3,100	100	
	Knox	1,900	1,900	100	
	Montague	7,400	7,300	99	
	Throckmorton	900	900	100	
	Wichita	45,100	44,800	99	
	Wilbarger	6,200	6,200	100	
Young	8,600	8,500	99		
Between 25-49%	OKLAHOMA				
	Greer	3,100	3,000	97	
	Kiowa	5,500	5,400	98	
Between 5-24%	OKLAHOMA				
	Carter	18,300	18,100	99	
Station Totals	TEXAS				
	Cottle	1,200	1,200	100	
	Carter	18,300	18,100	99	
	Harmon	1,800	1,800	100	
	Love	3,400	3,300	97	
	Murray	5,300	5,300	100	
	TEXAS				
	Childress	2,700	2,700	100	
	Net Weekly Circulation (1986)		205,500	203,800	99
	Average Daily Circulation (1986)				146,000
				93,200	

Texas—Wichita Falls

KFDX-TV

Ch. 3

Network Service: NBC.

Licensee: Clay Bcstg. Corp. of Texas, 1001 Virginia St. E., Charleston, WV 25301.

Studio: 4500 Seymour Highway, Box 4000, Wichita Falls, TX 76308.

Telephone: 817-692-4530. TWX: 910-890-5825.

Technical Facilities: Channel No. 3 (60-66 MHz). Authorized power: 100-kw visual, 20-kw aural. Antenna: 997-ft. above av. terrain, 1044-ft. above ground, 2049-ft. above sea level.

Latitude 33° 53' 23"
Longitude 98° 33' 20"

Transmitter: 4500 Seymour Rd.

Satellite Earth Stations: 4 in operation; Paracclipse, 3.3-meter; RCA Ku-band; Drake & RCA receivers.

News Service: AP.

Ownership: Charleston Mail Assn., 100%. For other interests see WWAY, Wilmington, NC.

Began Operation: March 13, 1953. Sale to present owners by Darrold A. Cannan, et al., approved by FCC Jan. 27, 1971 (Television Digest, Vol. 11:5).

Represented (sales): Katz Television.

Represented (legal): Fletcher, Heald & Hildreth.

Represented (engineering): Cohen & Dippell.

Personnel:

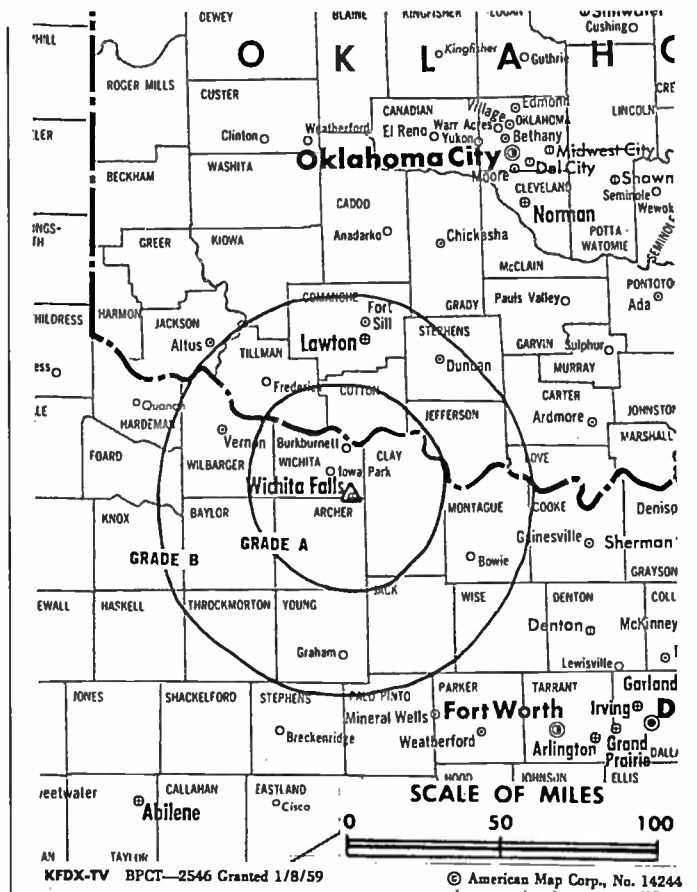
LYELL CLAY, chairman of the board.
GEORGE DIAB, president.
WARREN SILVER, vice president & general manager.
JIM SMITH, chief engineer.

Highest 30 Sec. Rate (July 1, 1986): \$550.

NETWORK BASE HOURLY RATE: \$625.

Total Households: © MSI Consumer Market Data as of 1/1/86. TV Homes, TV% and Circulation © 1986 Arbitron. County coverage based on Arbitron study.

Net Weekly Circulation	State County	Total Households	TV Households	%
50% & Over	OKLAHOMA			
	Comanche	37,400	37,100	99
	Cotton	3,300	3,300	100
	Jackson	11,100	11,000	99
	Jefferson	3,500	3,500	100
	Kiowa	5,500	5,400	98
	Stephens	18,500	18,300	99
	Tillman	4,700	4,600	98
	TEXAS			
	Archer	3,000	3,000	100
	Baylor	2,000	2,000	100
	Clay	4,100	4,100	100
Foard	900	900	100	



Net Weekly Circulation	State County	Total Households	TV Households	%
50% & Over	Hardeman	2,500	2,500	100
	Jack	3,100	3,100	100
	Knox	1,900	1,900	100
	Montague	7,400	7,300	99
	Throckmorton	900	900	100
	Wichita	45,100	44,800	99
	Wilbarger	6,200	6,200	100
	Young	8,600	8,500	99
Between 25-49%	OKLAHOMA			
	Greer	3,100	3,000	97
	Love	3,400	3,300	97
Between 5-24%	TEXAS			
	Cottle	1,200	1,200	100
Between 5-24%	OKLAHOMA			
	Carter	18,300	18,100	99
	Harmon	1,800	1,800	100
Between 5-24%	TEXAS			
Childress	2,700	2,700	100	
Station Totals		200,200	198,500	99
Net Weekly Circulation (1986)			149,900	
Average Daily Circulation (1986)			93,000	

Texas—Wichita Falls

KJTL

Ch. 18

Network Service: None, independent.

Licensee: Wichita Falls Television Ltd., 2245 Perimeter Park, Suite 3, Atlanta, GA 30341.

Studio: 3800 Callfield Rd., Wichita Falls, TX 76308.

Telephone: 817-691-1808.

Mailing Address: Box 4865, Wichita Falls 76308.

Technical Facilities: Channel No. 18 (494-500 MHz). Authorized power: 2820-kw visual, 282-kw aural. Antenna: 1080-ft. above av. terrain, 1034-ft. above ground, 2146-ft. above sea level.

Latitude 34° 12' 06"
Longitude 98° 43' 44"

Transmitter: Approx. 2.8-mi. SW of Grandfield, 2-mi. S of Hwy. 70.

Multichannel TV Sound: Stereo only.

Satellite Earth Stations: Harris, 6.1-meter; Harris & M/A-Com receivers.

Ownership: Peter L. D'Acosta, gen. partner, 9.8536%; Wichita Falls Bcstg. Inc., gen. partner, 1.064%; Wichita Falls TV 18 Ltd., ltd. partner, 60%; Bcst. Equities Corp. & William F. Gibbons, ltd. partners, 10% each; Kaissar S. Ibrahim Money Purchase Pension Plan & Trust, Kaissar S. Ibrahim, trustee, ltd. partner, 4.8%; J. Darrell Shea & John J. Parker, ltd. partners, 2%; Henry D. McLain, 0.3%. Ibrahim has interest in WXGZ-TV Appleton. WIBEC is proposed assignee of WUSV(TV) Schenectady, NY.

Began Operation: May 14, 1985. Sale to present owners by Janet T. Lee, et al., Aug. 1986.

Represented (sales): Seltel Inc.

Represented (legal): Goldberg & Spector.

Personnel:

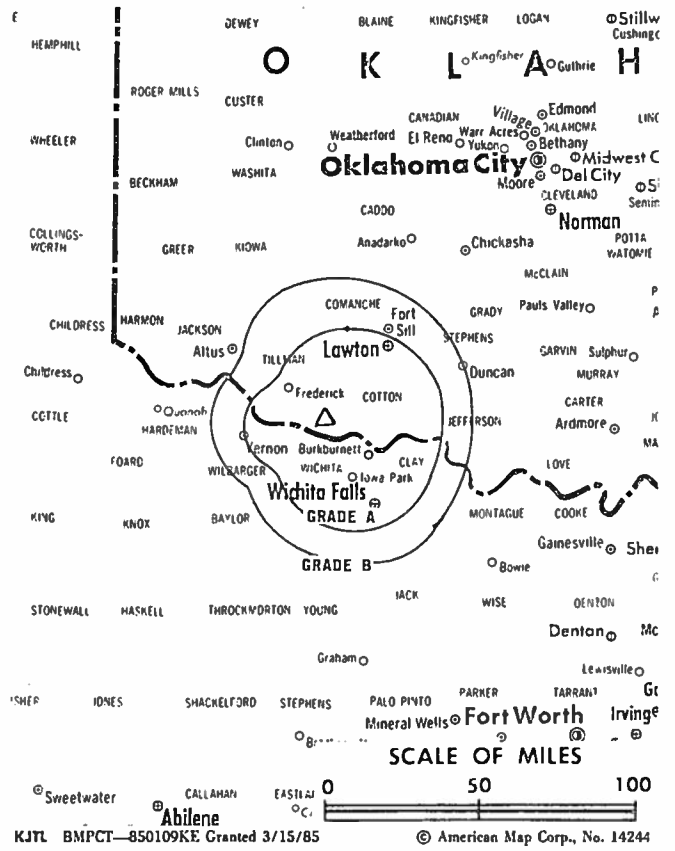
PETE D'ACOSTA, general manager.
KYLE WILLIAMS, sales manager.
STEVE EASLEY, chief engineer.

Highest One Hour Rate: \$1500.

Highest 30 Sec. Rate (Aug. 29, 1985): \$150.

Total Households: © MSI Consumer Market Data as of 1/1/86. TV Homes, TV% and Circulation © 1986 Arbitron. County coverage based on Arbitron study.

Net Weekly Circulation	State County	Total Households	TV Households	%
Between 25-49%	OKLAHOMA			
	Comanche	37,400	37,100	99
	Cotton	3,300	3,300	100
	Jefferson	3,500	3,500	100



Net Weekly Circulation	State County	Total Households	TV Households	%
Between 25-49%	Tillman	4,700	4,600	98
	TEXAS			
	Archer	3,000	3,000	100
	Clay	4,100	4,100	100
Between 5-24%	OKLAHOMA			
	Kiowa	5,500	5,400	98
	Stephens	18,500	18,300	99
	TEXAS			
Baylor	2,000	2,000	100	
Jack	3,100	3,100	100	
Montague	7,400	7,300	99	
Wilbarger	6,200	6,200	100	
Station Totals		143,800	142,700	99
Net Weekly Circulation (1986)				43,300
Average Daily Circulation (1986)				20,400

Texas

KAMR-TV, Amarillo (Arbitron Data Continued)

Net Weekly Circulation	State County	Total Households	TV Households Households	%
Between 5-24%	OKLAHOMA			
	Beaver	3,000	3,000	100
	Beckham	9,500	9,300	98
	TEXAS			
	Bailey	2,800	2,800	100
	Foard	900	900	100
	Motley	800	800	100

KVII-TV, Amarillo (Arbitron Data Continued)

Net Weekly Circulation	State County	Total Households	TV Households Households	%
Between 5-24%	NEW MEXICO			
	Harding	400	400	100
	Roosevelt	5,900	5,700	97
	OKLAHOMA			
	Beaver	3,000	3,000	100
	Custer	12,400	12,200	98
	Dewey	2,500	2,500	100
	Kiowa	5,500	5,400	98
	Washita	6,000	5,900	98
	TEXAS			
	Hardeman	2,500	2,500	100

KXTX-TV, Dallas-Fort Worth (Arbitron Data Continued)

Net Weekly Circulation	State County	Total Households	TV Households Households	%
Between 5-24%	OKLAHOMA			
	Canadian	25,200	25,000	99
	Cleveland	58,900	58,200	99
	Garfield	26,300	26,000	99
	Garvin	12,100	12,000	99
	Greer	3,100	3,000	97
	Johnston	4,200	4,100	98
	Kiowa	5,500	5,400	98
	Marshall	5,200	5,100	98
	Muskogee	27,700	27,300	99
	Okmulgee	15,700	15,500	99
	TEXAS			
	Anderson	15,100	14,800	98
	Archer	3,000	3,000	100
	Bosque	6,300	6,200	98
	Cherokee	15,100	14,800	98
	Coryell	17,200	17,000	99
	Eastland	8,400	8,200	98
	Falls	7,400	7,300	99
	Franklin	3,100	3,000	97
	Hall	2,200	2,100	95
	Hamilton	3,900	3,800	97
	Harrison	20,100	19,700	98
	Henderson	21,200	20,800	98
	Limestone	8,300	8,100	98
	Montague	7,400	7,300	99
	Panola	8,600	8,400	98
	Rusk	16,800	16,500	98
	Upshur	12,300	12,100	98
	Van Zandt	14,500	14,200	98
	Wichita	45,100	44,800	99

KTVT, Fort Worth-Dallas (Arbitron Data Continued)

Net Weekly Circulation	State County	Total Households	TV Households Households	%
Between 25-49%	TEXAS			
	Anderson	15,100	14,800	98
	Bell	59,900	59,300	99
	Bosque	6,300	6,200	98
	Bowie	29,900	29,500	99
	Brown	14,300	14,000	98
	Camp	3,900	3,800	97
	Cherokee	15,100	14,800	98
	Childress	2,700	2,700	100
	Coleman	4,400	4,300	98
	Collingsworth	1,800	1,700	94
	Dallam	2,500	2,500	100
	Franklin	3,100	3,000	97
	Gregg	42,200	41,700	99
	Jack	3,100	3,100	100
	Lampasas	5,200	5,100	98
	Limestone	8,300	8,100	98
	Mc Lennan	68,600	67,900	99
	Mills	1,900	1,900	100
	Montague	7,400	7,300	99
	Nacogdoches	18,900	18,400	97
	Nueces	97,200	96,000	99
	Rains	2,500	2,500	100
	Red River	6,500	6,300	97
	Reeves	4,900	4,800	98
	San Saba	2,600	2,500	96
	Smith	55,000	54,300	99
	Stephens	4,500	4,400	98
	Titus	8,800	8,600	98
	Wood	11,100	10,900	98
	Young	8,600	8,500	99
Between 5-24%	ARKANSAS			
	Hempstead	8,700	8,500	98
	Ouachita	11,400	11,100	98
	Pulaski	131,100	129,800	99
	GEORGIA			
	Pike	3,100	3,000	97
	IDAHO			
	Franklin	2,900	2,800	96
	Lincoln	1,200	1,200	100
	Teton	1,000	1,000	100
	KANSAS			
	Labette	10,100	9,900	98
	Stevens	1,700	1,600	94
	Wallace	700	700	100
	Woodson	1,800	1,800	100
	KENTUCKY			
	Ballard	3,400	3,400	100
	Butler	4,100	4,000	98
	MISSISSIPPI			
	Humphreys	4,500	4,400	98
	Lafayette	11,400	11,200	98
MONTANA				
Granite	1,000	1,000	100	
NEBRASKA				
Custer	5,200	5,100	98	
Hitchcock	1,500	1,500	100	
Webster	1,900	1,900	100	
NEW MEXICO				
Mora	1,400	1,200	86	
NEW YORK				
Hamilton	1,900	1,800	95	
OHIO				
Morgan	5,400	5,200	96	
OKLAHOMA				
Cimarron	1,400	1,400	100	

Texas

KTVT-TV—(Continued)
(Arbitron Data Continued)

Net Weekly Circulation	State County	Total Households	TV Households	%	
Between 5-24%	Creek	25,200	24,800	99	
	Greer	3,100	3,000	97	
	Johnston	4,200	4,100	98	
	Kiowa	5,500	5,400	98	
	Le Flore	16,900	16,500	98	
	Mc Intosh	7,200	7,100	99	
	Marshall	5,200	5,100	98	
	Murray	5,300	5,300	100	
	Muskogee	27,700	27,300	99	
	Okmulgee	15,700	15,500	99	
	Pushmataha	5,300	5,100	96	
	Sequoyah	12,200	11,900	98	
	OREGON				
	Wheeler	600	600	100	
	TENNESSEE				
Stewart	3,600	3,600	100		
TEXAS					
Andrews	5,200	5,100	98		
Aransas	6,700	6,600	99		
Brazos	41,700	41,000	98		
Callahan	5,000	4,900	98		
Cottle	1,200	1,200	100		
Eastland	8,400	8,200	98		
Falls	7,400	7,300	99		
Hall	2,200	2,100	95		
Harrison	20,100	19,700	98		
Leon	4,800	4,600	96		
Mitchell	3,400	3,300	99		
Panola	8,600	8,400	98		
Pecos	4,800	4,700	98		
Rusk	16,800	16,500	98		
Sherman	1,100	1,100	100		
Terry	5,200	5,100	98		
Upshur	12,300	12,100	98		
Wheeler	3,100	3,000	97		
Wichita	45,100	44,800	99		

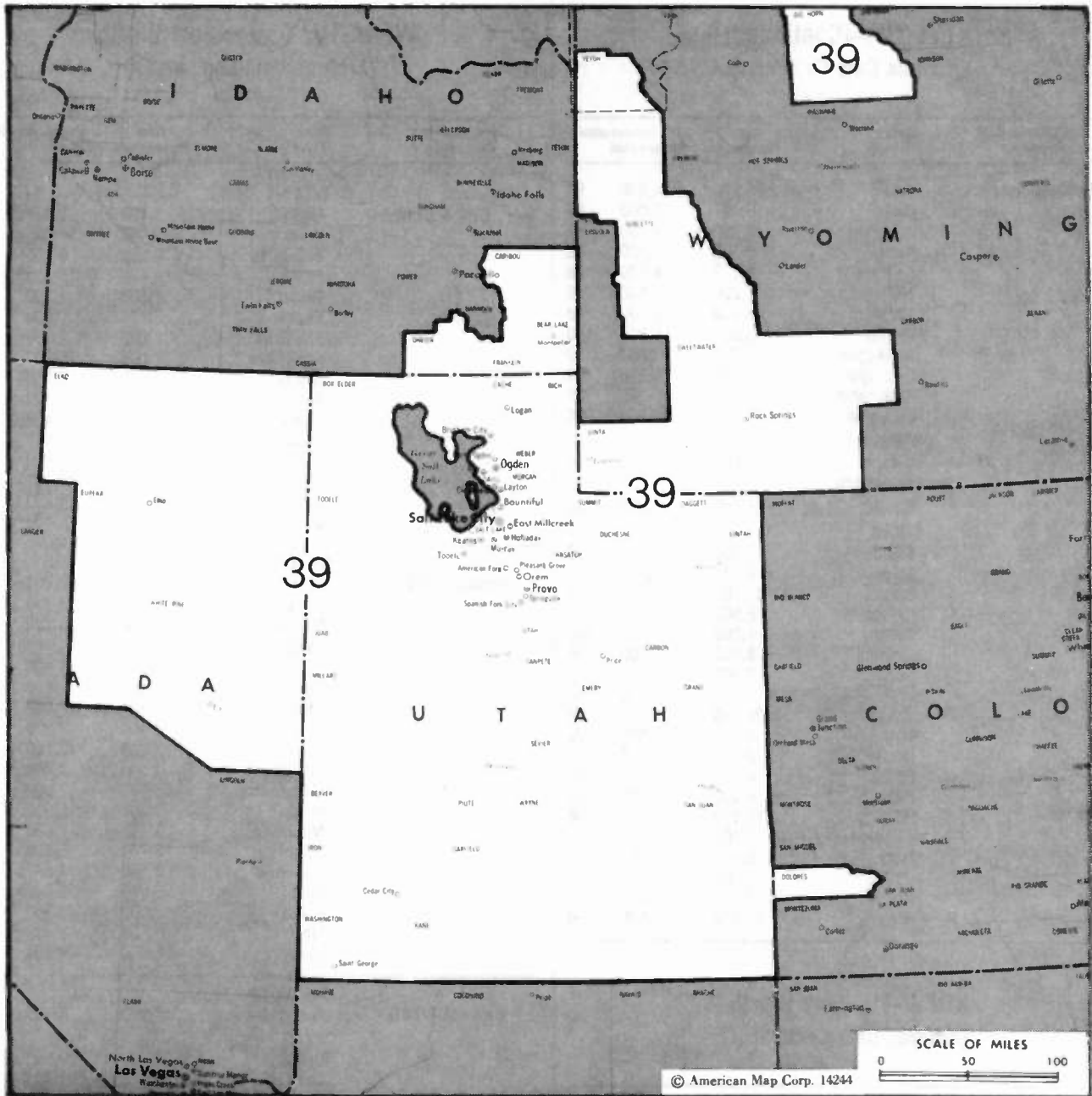
KDFW-TV, Fort Worth
(Arbitron Data Continued)

Net Weekly Circulation	State County	Total Households	TV Households	%
Between 5-24%	TEXAS			
	Camp	3,900	3,800	97
	Coryell	17,200	17,000	99
	Gregg	42,200	41,700	99
	Houston	8,400	8,100	96
	Leon	4,800	4,600	96
	Morris	5,600	5,500	98
Upshur	12,300	12,100	98	

WFAA-TV, Dallas-Fort Worth
(Arbitron Data Continued)

Net Weekly Circulation	State County	Total Households	TV Households	%
50% & Over	TEXAS			
	Mitchell	3,400	3,300	99
	Navarro	15,000	14,700	98
	Palo Pinto	9,300	9,200	98
	Parker	19,400	19,200	99
	Rains	2,500	2,500	100
	Rockwall	7,100	7,000	99
	San Saba	2,600	2,500	96
	Schleicher	1,000	1,000	100
	Scurry	7,200	7,100	99
	Somervell	2,100	2,100	100
	Stephens	4,500	4,400	98
	Sutton	2,000	1,900	95
	Tarrant	369,600	366,800	99
	Tom Green	35,300	34,900	99
Van Zandt	14,500	14,200	98	
Wise	11,500	11,400	99	
Between 25-49%	OKLAHOMA			
	Bryan	13,000	12,700	98
	Carter	18,300	18,100	99
	Marshall	5,200	5,100	98
	TEXAS			
Bell	59,900	59,300	99	
Concho	1,100	1,100	100	
Coryell	17,200	17,000	99	
Falls	7,400	7,300	99	
Howard	12,200	12,100	99	
Mc Culloch	3,500	3,400	97	
Mc Lennan	68,600	67,900	99	
Mills	1,900	1,900	100	
Montague	7,400	7,300	99	
Nolan	6,700	6,600	98	
Red River	6,500	6,300	97	
Smith	55,000	54,300	99	
Taylor	43,300	42,900	99	
Titus	8,800	8,600	98	
Young	8,600	8,500	99	
Between 5-24%	OKLAHOMA			
	Pushmataha	5,300	5,100	96
TEXAS				
Bowie	29,900	29,500	99	
Callahan	5,000	4,900	98	
Camp	3,900	3,800	97	
Cherokee	15,100	14,800	98	
Coleman	4,400	4,300	98	
Houston	8,400	8,100	96	
Leon	4,800	4,600	96	
Morris	5,600	5,500	98	
Runnels	4,600	4,500	98	
Shackelford	1,800	1,800	100	
Wood	11,100	10,900	98	

Utah



Market	Arbitron ADI TV Households	Rank
Salt Lake City, UT	582,600	39

Market Area Commercial TV Stations

KOOG-TV (30), KSL-TV (5), KSTU

WE JUST GET BETTER!
 Television Digest, Inc. has been covering the
 TV, cable & allied industries since 1945.
 For information call: 202-872-9200

Utah Station Status as of October 1, 1986

	VHF	UHF	TOTAL
Commercial Television Stations	3	2	5
Educational Television Stations	2	0	2
			7

Utah—Ogden

KOOG-TV

Ch. 30

Network Service: None, independent.

Licensee: Ogden Television Inc., 1309 16th St., Ogden, UT 84404.

Studio: 1309 16th St., Ogden.

Telephone: 801-621-3030.

Technical Facilities: Channel No. 30 (566-572 MHz). Authorized power: 5000-kw max. visual, 500-kw max. aural. Antenna: 776-ft. above av. terrain, 349-ft. above ground, 5001-ft. above sea level.

Latitude 41° 15' 17"
Longitude 112° 14' 13"

Transmitter: Little Mtn., 14.5-mi. W of Ogden.

Satellite Earth Stations: 3 in operation; M/A-Com & Scientific-Atlanta receivers.

News Service: INN.

Ownership: American Communications & Television Inc., 100%. For ACTI ownership & other interests, see WTGS(TV), Hardeeville, SC.

Began Operation: Nov. 1, 1985.

Represented (legal): Esbensen & Powell.

Represented (engineering): Lee Latham.

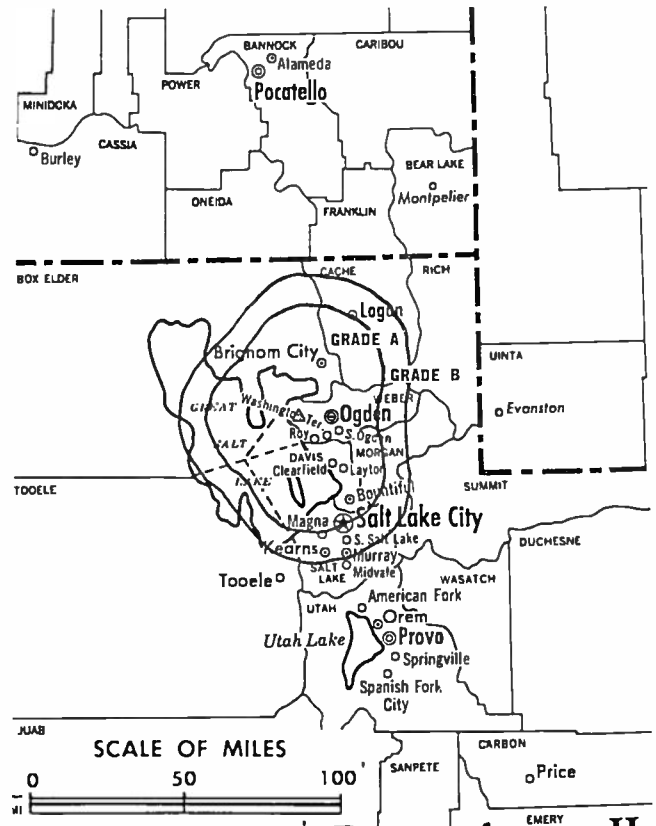
Personnel:

E. RUSSELL SORENSEN, general manager.

Highest 30 Sec. Rate (Aug. 18, 1986): \$120.

Total Households: © MSI Consumer Market Data as of 1/1/86. TV Homes, TV% and Circulation © 1986 Arbitron. County coverage based on Arbitron study.

Net Weekly Circulation	State County	Total Households	TV Households	%
Between 5-24%	UTAH			
	Box Elder	10,900	10,800	99
	Davis	48,800	48,300	99



Net Weekly Circulation	State County	Total Households	TV Households	%
Between 5-24%	Salt Lake	235,300	231,900	99
	Tooele	8,900	8,800	99
	Weber	53,100	52,400	99
Station Totals		357,000	352,200	98
Net Weekly Circulation (1986)				32,700
Average Daily Circulation (1986)				12,400

Utah—Salt Lake City

KSL-TV

Ch. 5

Network Service: CBS.

Licensee: Bonneville Holding Co., Broadcast House, 5 Triad Center, Salt Lake City, UT 84180-1160.

Studio: Broadcast House, 5 Triad Center 84180-1160.

Telephone: 801-575-5555. TWX: 910-925-5822.

Technical Facilities: Channel No. 5 (76-82 MHz). Authorized power: 34-kw visual, 6.76-kw aural. Antenna: 3780-ft. above av. terrain, 219-ft. above ground, 9258-ft. above sea level.

Latitude 40° 39' 35"
Longitude 112° 12' 05"

Transmitter: Farnsworth Peak, Oquirrh Range.

Multichannel TV Sound: Stereo only.

Satellite Earth Stations: 2 in operation; Scientific-Atlanta, 7-meter; Scientific-Atlanta receivers.

AM Affiliate: KSL, 50-kw, 1160 kHz (CBS).

News Services: AP, UPI.

Ownership: Bonneville International Corp., 100%. Bonneville International is owned by Deseret Management Corp. (Church of Jesus Christ of Latter Day Saints). Also owns 99.9% of KIRO-TV-AM & KSEA(FM), Seattle, WA; 100% of WRFM(FM), New York, NY; KMBZ & KMBR(FM), Kansas City, MO; KBIG(FM), Los Angeles; KOIT-AM-FM, San Francisco, CA; WCLR(FM), Skokie, IL; KAAM & KZPS(FM), Dallas, TX.

Began Operation: June 1, 1949.

Represented (sales): Petry Television Inc.; Art Moore Co. (Pacific Northwest).

Personnel:

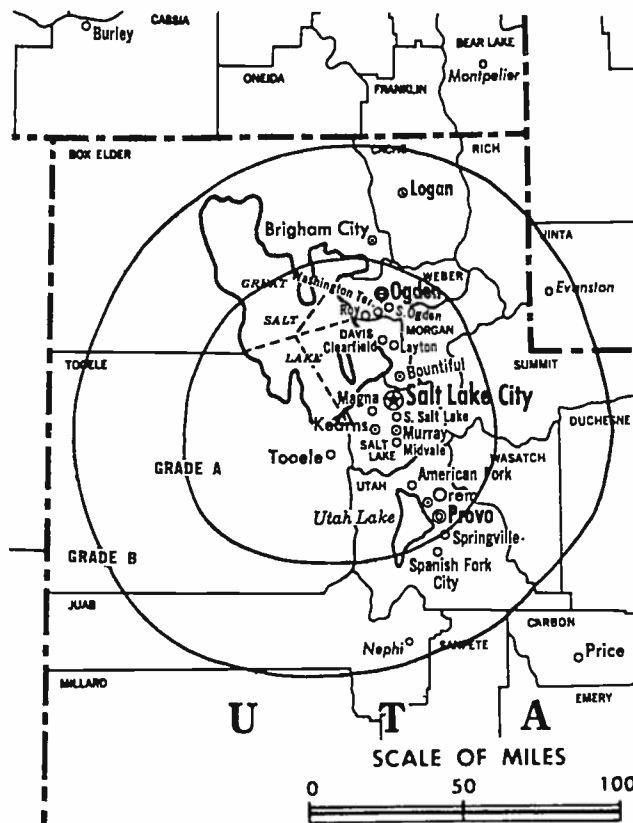
JACK ADAMSON, president.
WILLIAM R. MURDOCH, vice president & general manager.
CLIFF SNYDER, general sales manager.
KEITH HILL, marketing director.
PAT SHOEMAKER, national sales director.
DAVE MANOOKIN, director of programming.
RUSS WOOD, director of research.
J. TALMAGE BALL, chief engineer, studio.
CLOYDE ANDERTON, chief engineer, mountain.
SPENCE KINARD, vice president & news director.

Highest 30 Sec. Rate: \$2500.

NETWORK BASE HOURLY RATE: \$925.

Total Households: © MSI Consumer Market Data as of 1/1/86. TV Homes, TV% and Circulation © 1986 Arbitron. County coverage based on Arbitron study.

Net Weekly Circulation	State County	Total Households	TV Households	%
50% & Over	COLORADO			
	Dolores	600	500	83
	IDAHO			
	Bear Lake	2,600	2,500	96
	Caribou	3,200	3,100	97
	Franklin	2,900	2,800	96
	MONTANA			
	Powell	2,400	2,300	96
	NEVADA			
	Elko	7,900	7,400	94
	White Pine	3,200	3,100	97
	UTAH			
	Beaver	1,500	1,500	100
	Box Elder	10,900	10,800	99
	Cache	20,400	19,900	98
Carbon	8,900	8,700	98	
Daggett	200	200	100	
Davis	48,800	48,300	99	



KSL-TV BPCT-4754 Granted 3/10/76

© American Map Corp., 14244

Net Weekly Circulation	State County	Total Households	TV Households	%
50% & Over	Duchesne	4,500	4,300	96
	Emery	4,200	4,100	98
	Garfield	1,200	1,100	92
	Grand	3,200	2,900	92
	Iron	6,300	5,900	94
	Juab	1,800	1,800	100
	Kane	1,600	1,400	88
	Millard	3,800	3,700	97
	Morgan	1,600	1,600	100
	Piute	400	400	100
	Rich	700	700	100
	Salt Lake	235,300	231,900	99
	San Juan	3,400	3,100	91
	Sanpete	5,100	5,000	98
	Sevier	5,300	5,200	98
	Summit	4,400	4,300	98
	Tooele	8,900	8,800	99
	Uintah	8,100	7,800	96
	Utah	70,400	69,100	98
	Wasatch	3,200	3,100	97
Washington	10,100	9,500	95	
Wayne	700	700	100	
Weber	53,100	52,400	99	
WYOMING				
Big Horn	4,500	4,300	96	
Hot Springs	2,200	2,100	95	
Sublette	1,600	1,500	94	
Sweetwater	17,500	16,800	96	
Uinta	7,200	6,900	96	
Washakie	3,700	3,600	97	

(Continued on page A-1046)

Station Totals	879,500	859,400	97
Net Weekly Circulation (1986)			601,000
Average Daily Circulation (1986)			381,500

Utah—Salt Lake City

KSTU

Ch. 20

Network Service: None, independent.

Licensee: Adams of TV Salt Lake City Inc., 5020 W. Amelia Earhart Dr., Salt Lake City, UT 84116.

Studio: 5020 W. Amelia Earhart Dr., Salt Lake City, UT 84116.

Telephone: 801-539-1220. TWX: 910-925-5178.

Technical Facilities: Channel No. 20 (506-512 MHz). Authorized power: 1290-kw max. & 288-kw horizontal visual, 129-kw max. & 28.8-kw horizontal aural. Antenna: 367C-ft. above av. terrain, 174-ft. above ground, 9156-ft. above sea level.

Latitude 40° 39' 33"
Longitude 112° 12' 08"

Transmitter: Farnsworth Peak, Oquirrh Range.

Satellite Earth Stations: 3 in operation; Scientific-Atlanta, 5-meter; Scientific-Atlanta receivers.

Ownership: Adams Communications Corp., 100%. See Group Ownership of TV Stations.

Began Operation: Oct. 24, 1978. Sale to present owner by Springfield Television Corp. approved by FCC Jan. 9, 1984 (Television Digest, Vol. 23:35).

Represented (sales): Blair Television.

Represented (legal): Shrinsky, Weitzman & Eisen, P.C.

Personnel:

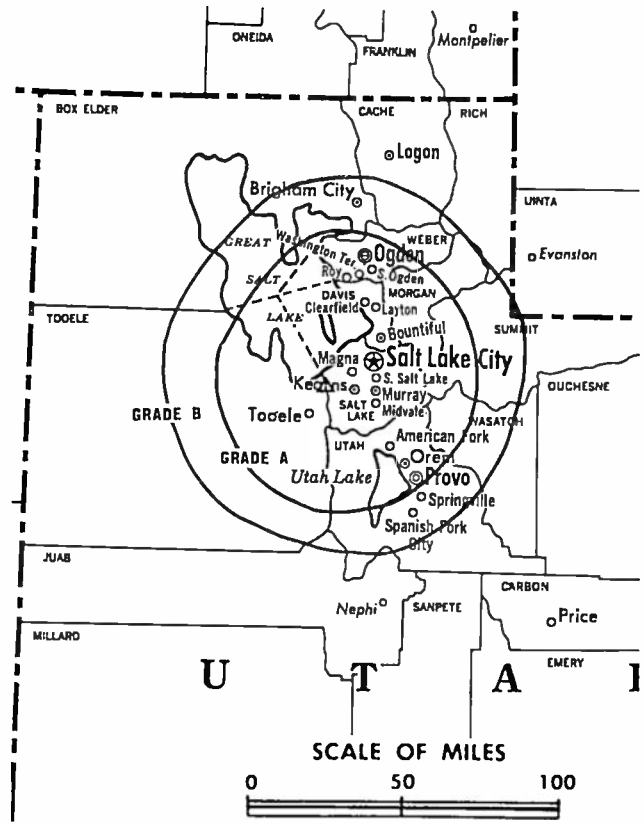
VICKIE STREET, president, general & program manager.
SUSAN ADAMS, national sales manager.

Highest One Hour Rate: \$5000.

Highest 30 Sec. Rate: \$500.

Total Households: © MSI Consumer Market Data as of 1/1/86. TV Homes, TV% and Circulation © 1986 Arbitron. County coverage based on Arbitron study.

Net Weekly Circulation	State County	Total Households	TV Households	%
50% & Over	IDAHO			
	Franklin	2,900	2,800	96
	UTAH			
	Box Elder	10,900	10,800	99
	Cache	20,400	19,900	98
	Davis	48,800	48,300	99
	Emery	4,200	4,100	98
	Garfield	1,200	1,100	92
	Iron	6,300	5,900	94
	Millard	3,800	3,700	97
	Rich	700	700	100
	Salt Lake	235,300	231,900	99
	Sevier	5,300	5,200	98
	Summit	4,400	4,300	98
	Tooele	8,900	8,800	99
	Utah	70,400	69,100	98
	Wasatch	3,200	3,100	97
	Wayne	700	700	100
	Weber	53,100	52,400	99



KSTU BNPCT-7B1004KF Granted 8/9/79 © American Map Corp., 14244

Net Weekly Circulation	State County	Total Households	TV Households	%
Between 25-49%	COLORADO			
	Dolores	600	500	83
	IDAHO			
	Oneida	1,100	1,100	100
	UTAH			
	Beaver	1,500	1,500	100
	Carbon	8,900	8,700	98
	Duchesne	4,500	4,300	96
	Juab	1,800	1,800	100
	Kane	1,600	1,400	88
	Morgan	1,600	1,600	100
	San Juan	3,400	3,100	91
	Sanpete	5,100	5,000	98
	Washington	10,100	9,500	95
Between 5-24%	COLORADO			
	Montezuma	6,500	6,200	95
	IDAHO			
	Bear Lake	2,600	2,500	96
	NEVADA			
	Elko	7,900	7,400	94
	UTAH			
Uintah	8,100	7,800	96	
WYOMING				
Uinta	7,200	6,900	96	
Station Totals		553,000	542,100	98
Net Weekly Circulation (1986)				314,000
Average Daily Circulation (1986)				152,000

Utah—Salt Lake City

KTVX

Ch. 4

Network Service: ABC.

Licensee: United Television Inc., 8501 Wilshire Blvd., Suite 340, Beverly Hills, CA 90211.

Studio: 1760 Fremont Dr., Salt Lake City, UT 84104.

Telephone: 801-972-1776.

Technical Facilities: Channel No. 4 (66-72 MHz). Authorized power: 32.4-kw visual, 4.9-kw aural. Antenna: 3870-ft. above av. terrain, 131-ft. above ground, 9470-ft. above sea level.

Latitude 40° 36' 50"
Longitude 112° 11' 05"

Transmitter: Nelson Peak, 18-mi. SW of Salt Lake City.

Multichannel TV Sound: Stereo only.

Satellite Earth Stations: Scientific-Atlanta, 7.5-meter; Andrew & Scientific-Atlanta receivers.

News Services: AP, WSI, ABC, UPI, Alden Electronic.

Ownership: United Television Inc., 100%. For other interests, see Group Ownership of TV Stations.

Began Operation: July 1, 1948. Sale to present owner by Screen Gems Stations Inc., subsidiary of Columbia Pictures Industries Inc., approved by FCC Aug. 12, 1975 (Television Digest, Vol. 15:18). Sale to Screen Gems by TLF Bcstrs. Inc. (Time Inc.) approved Nov. 5, 1959 (Vol. 15:30, 45). Sale to Time Inc. by Intermountain Bcstg. & Television Corp. (S. S. Fox, et al.) approved June 24, 1953 (Vol. 9:14, 26).

Represented (sales): TeleRep Inc.

Represented (legal): Hogan & Hartson.

Represented (engineering): Hammett & Edison Inc.

Personnel:

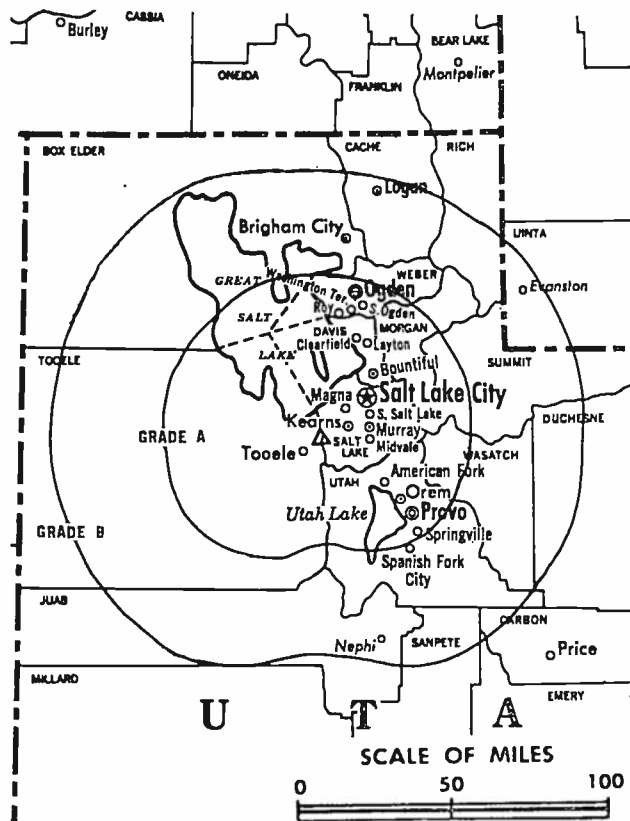
DAVID J. WOODCOCK, vice president & general manager.
ROBERT A. GALLE, general sales manager.
GREG SHELBY, national sales manager.
RON FESSENDEN, local sales manager.
K. RANDALL KIMBALL, business manager.
RANDY HOFFMAN, promotion manager.
DENNIS SHINER, production manager.
GORDON ACKER, operations manager.
JOHN EDWARDS, news director.
JIM McDERMAID, chief engineer.
MICHELE STRATTON, director of public affairs.

Highest 30 Sec. Rate (May 1985): \$2500.

NETWORK BASE HOURLY RATE: \$1050.

Total Households: © MSI Consumer Market Data as of 1/1/86. TV Homes, TV% and Circulation © 1986 Arbitron. County coverage based on Arbitron study.

Net Weekly Circulation	State County	Total Households	TV Households	%
50% & Over	COLORADO			
	Dolores	600	500	83
	IDAHO			
	Franklin	2,900	2,800	96
	Oneida	1,100	1,100	100
	MONTANA			
	Custer	5,400	5,100	94
	Dawson	4,700	4,500	96
	Deer Lodge	4,200	4,100	98
	Lewis + Clark	18,700	18,100	97
	Park	5,600	5,400	96
	Powell	2,400	2,300	96
	NEVADA			
	Eiko	7,900	7,400	94



KTVX BMPCT-790616KG Granted 10/15/79 © American Map Corp., 14244

Net Weekly Circulation	State County	Total Households	TV Households	%
50% & Over	White Pine	3,200	3,100	97
	UTAH			
	Beaver	1,500	1,500	100
	Box Elder	10,900	10,800	99
	Cache	20,400	19,900	98
	Carbon	8,900	8,700	98
	Daggett	200	200	100
	Davis	48,800	48,300	99
	Duchesne	4,500	4,300	96
	Emery	4,200	4,100	98
	Garfield	1,200	1,100	92
	Grand	3,200	2,900	92
	Iron	6,300	5,900	94
	Juab	1,800	1,800	100
	Kane	1,600	1,400	88
	Millard	3,800	3,700	97
	Morgan	1,600	1,600	100
	Piute	400	400	100
	Rich	700	700	100
	Salt Lake	235,300	231,900	99
	San Juan	3,400	3,100	91
	Sanpete	5,100	5,000	98
	Sevier	5,300	5,200	98
	Summit	4,400	4,300	98
	Tooele	8,900	8,800	99
	Uintah	8,100	7,800	96
	Utah	70,400	69,100	98
Wasatch	3,200	3,100	97	
Washington	10,100	9,500	95	
Wayne	700	700	100	
Weber	53,100	52,400	99	
Station Totals		854,300	834,600	97
Net Weekly Circulation (1986)			597,300	
Average Daily Circulation (1986)			349,000	

(Continued on page A-1046)

Utah—Salt Lake City

KUTV

Ch. 2

Network Service: NBC.

Licensee: KUTV Inc., 2185 South 3600 West, Salt Lake City, UT 84119.

Studio: 2185 South 3600 West, Salt Lake City, UT 84119.

Telephone: 801-973-3000.

Technical Facilities: Channel No. 2 (54-60 MHz). Authorized power: 45.7-kw visual, 9.12-kw aural. Antenna: 3060-ft. above av. terrain, 233-ft. above ground, 8736-ft. above sea level.

Latitude 40° 36' 23"
Longitude 112° 09' 47"

Transmitter: Pix Peak.

Multichannel TV Sound: Stereo only.

Satellite Earth Stations: 7 in operation; Satcom Technology, 7-meter; Scientific-Atlanta, 5-meter; RCA Ku-band (2); one transmit/receive; Harris, Microdyne & Scientific-Atlanta receivers.

AM Affiliate: KALL, 5-kw (1-kw night), 910 kHz (ABC).

News Services: AP, UPI, NIWS, NBC, Conus.

Ownership: The Standard Corp. (publisher of Ogdan Standard Examiner), 80%; Communications Investment Corp. (KALL), 20%; George C. Hatch, pres.; Blaine V. Glasmann Jr., secy. They also own Kansas State Network, KSNW, Wichita; KSNC, Great Bend; KSNG, Garden City; KSNT, Topeka, all KS; KSNF, Joplin, MO. Ogdan Standard Examiner is owned by the Glasmann family. Communications Investment Corp. (owned by George C. and Wilda Gene Hatch) operates KALL-AM-FM, Salt Lake City; KUPI & KQPI-FM, Idaho Falls, ID; KVEL-AM-FM, Vernal, UT and is affiliated with KGEM & KJOT(FM), Boise, ID.

Began Operation: Sept. 10, 1954. Sale to present owners by Frank C. Carman, Grant R. Wrathall & Kearns-Tribune Corp., approved March 7, 1956 (Television Digest, Vol. 11:31, 38; 12:10). Acquisition of Kearns-Tribune Corp. minority interest approved Jan. 29, 1972.

Represented (sales): Katz Television.

Represented (legal): Haley, Bader & Potts.

Personnel:

- GEORGE C. HATCH, president.
- AL SEETHALER, vice president & general manager.
- PAT KIRK, national sales manager.
- JOHN BAILEY, general sales manager.
- MARIA SMITH, director of programming & community affairs.
- REID CARPENTER, vice president & dir. of engineering.
- DEBORAH HAMBERLIN, promotion manager.
- MIKE SYDNOR, film.
- RAY MILIUS, director of operations & technical services.
- MIKE YOUNGREN, news director.

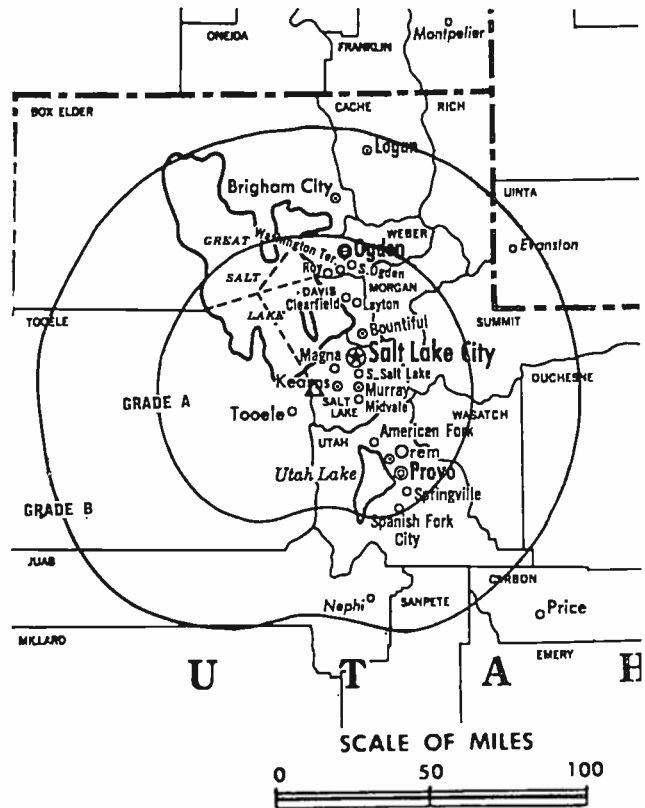
Highest One Hour Rate: \$6000.

Highest 30 Sec. Rate: \$1500.

NETWORK BASE HOURLY RATE: \$1000.

Total Households: © MSI Consumer Market Data as of 1/1/86. TV Homes, TV% and Circulation © 1986 Arbitron. County coverage based on Arbitron study.

Not Weekly Circulation	State County	Total Households	TV Households	%
50% & Over	IDAHO			
	Bear Lake	2,600	2,500	96
	Caribou	3,200	3,100	97
	Franklin	2,900	2,800	96
	Oneida	1,100	1,100	100
	MONTANA			
	Dawson	4,700	4,500	96
	Deer Lodge	4,200	4,100	98
	Park	5,600	5,400	96
	Powell	2,400	2,300	96
	NEVADA			
	Elko	7,900	7,400	94



KUTV BMPCT-2149 Granted 6/18/54

© American Map Corp., 14244

Net Weekly Circulation	State County	Total Households	TV Households	%
50% & Over	Eureka	600	500	82
	White Pine	3,200	3,100	97
	UTAH			
	Beaver	1,500	1,500	100
	Box Elder	10,900	10,800	99
	Cache	20,400	19,900	98
	Carbon	8,900	8,700	98
	Daggett	200	200	100
	Davis	48,800	48,300	99
	Duchesne	4,500	4,300	96
	Emery	4,200	4,100	98
	Garfield	1,200	1,100	92
	Grand	3,200	2,900	92
	Iron	6,300	5,900	94
	Juab	1,800	1,800	100
	Kane	1,600	1,400	88
	Millard	3,800	3,700	97
	Morgan	1,600	1,600	100
	Piute	400	400	100
	Rich	700	700	100
	Salt Lake	235,300	231,900	99
	San Juan	3,400	3,100	91
	Sanpete	5,100	5,000	98
	Sevier	5,300	5,200	98
	Summit	4,400	4,300	98
	Tooele	8,900	8,800	99
	Uintah	8,100	7,800	96
	Utah	70,400	69,100	98
	Wasatch	3,200	3,100	97
	Washington	10,100	9,500	95
	Wayne	700	700	100
	Weber	53,100	52,400	99
(Continued on page A-1047)				
Station Totals		875,300	855,300	97
Net Weekly Circulation (1986)				614,900
Average Daily Circulation (1986)				380,600

Utah

**KSL-TV, Salt Lake City
(Arbitron Data Continued)**

Net Weekly Circulation	State County	Total Households	TV Households	%
Between 25-49%	IDAHO			
	Bannock	24,200	23,700	98
	Bonneville	22,800	22,500	99
	Cassia	6,300	6,200	98
	Madison	5,500	5,400	98
	Oneida	1,100	1,100	100
	MONTANA			
	Custer	5,400	5,100	94
	Deer Lodge	4,200	4,100	98
	Fergus	5,100	4,800	94
	Flathead	22,000	21,300	97
	Gallatin	17,600	17,000	96
	Lewis + Clark	18,700	18,100	97
	Park	5,600	5,400	96
	Silver Bow	14,400	14,100	98
	Sweet Grass	1,300	1,200	92
	NEVADA			
	Eureka	600	500	82
	Lincoln	1,400	1,300	93
WYOMING				
Lincoln	4,800	4,600	96	
Park	9,000	8,600	96	
Teton	4,900	4,700	96	
Between 5-24%	COLORADO			
	Rio Blanco	2,500	2,400	96
	IDAHO			
	Bingham	11,700	11,500	98
	Jefferson	5,000	5,000	100
	Minidoka	6,700	6,500	97
	Twin Falls	19,700	19,400	98
	MONTANA			
	Beaverhead	3,100	2,900	93
	Big Horn	3,400	3,200	94
	Carbon	3,800	3,700	97
	Yellowstone	47,500	46,700	98
	WYOMING			
	Fremont	13,700	13,300	97

**KTVX, Salt Lake City
(Arbitron Data Continued)**

Net Weekly Circulation	State County	Total Households	TV Households	%
50% & Over	WYOMING			
	Big Horn	4,500	4,300	96
	Hot Springs	2,200	2,100	95
	Sublette	1,600	1,500	94
	Sweetwater	17,500	16,800	96
	Uinta	7,200	6,900	96
	Washakie	3,700	3,600	97
Between 25-49%	IDAHO			
	Bannock	24,200	23,700	98
	Bonneville	22,800	22,500	99
	Caribou	3,200	3,100	97
	Cassia	6,300	6,200	98
	MONTANA			
	Beaverhead	3,100	2,900	93
	Fallon	1,400	1,300	93
	Fergus	5,100	4,800	94
	Gallatin	17,600	17,000	96
	Richland	4,900	4,700	96
	Silver Bow	14,400	14,100	98
	Sweet Grass	1,300	1,200	92
	NORTH DAKOTA			
	Williams	9,700	9,600	99
	NEVADA			
	Eureka	600	500	82
	WYOMING			
	Fremont	13,700	13,300	97
Lincoln	4,800	4,600	96	
Park	9,000	8,600	96	
Teton	4,900	4,700	96	
Between 5-24%	COLORADO			
	Montezuma	6,500	6,200	95
	Rio Blanco	2,500	2,400	96
	IDAHO			
	Bear Lake	2,600	2,500	96
	Bingham	11,700	11,500	98
	Jefferson	5,000	5,000	100
	Minidoka	6,700	6,500	97
	MONTANA			
	Big Horn	3,400	3,200	94
Yellowstone	47,500	46,700	98	

Utah

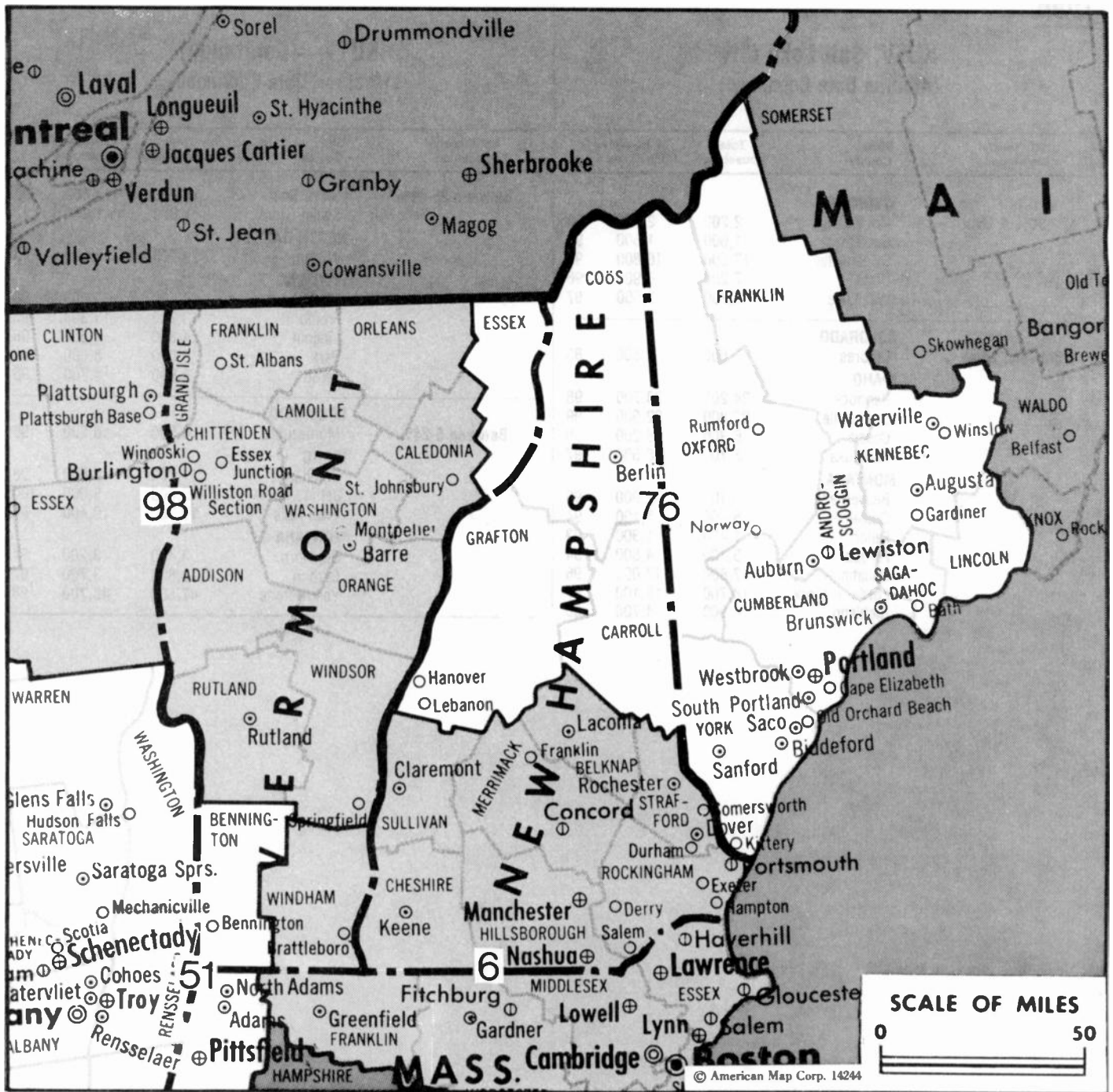
**KUTV, Salt Lake City
(Arbitron Data Continued)**

Net Weekly Circulation	State County	Total Households	TV Households	%
50% & Over	WYOMING			
	Hot Springs	2,200	2,100	95
	Sublette	1,600	1,500	94
	Sweetwater	17,500	16,800	96
	Uinta	7,200	6,900	96
	Washakie	3,700	3,600	97
Between 25-49%	COLORADO			
	Dolores	600	500	83
	IDAHO			
	Bannock	24,200	23,700	98
	Bonneville	22,800	22,500	99
	Cassia	6,300	6,200	98
	Minidoka	6,700	6,500	97
	MONTANA			
	Beaverhead	3,100	2,900	93
	Custer	5,400	5,100	94
	Fallon	1,400	1,300	93
	Fergus	5,100	4,800	94
	Gallatin	17,600	17,000	96
	Lewis + Clark	18,700	18,100	97
	Richland	4,900	4,700	96

**KUTV—(Continued)
(Arbitron Data Continued)**

Net Weekly Circulation	State County	Total Households	TV Households	%
Between 25-49%	Silver Bow	14,400	14,100	98
	Sweet Grass	1,300	1,200	92
	NORTH DAKOTA			
	Williams	9,700	9,600	99
	WYOMING			
	Big Horn	4,500	4,300	96
	Fremont	13,700	13,300	97
	Lincoln	4,800	4,600	96
	Park	9,000	8,600	96
	Teton	4,900	4,700	96
Between 5-24%	COLORADO			
	Montezuma	6,500	6,200	95
	IDAHO			
	Bingham	11,700	11,500	98
	Jefferson	5,000	5,000	100
	Twin Falls	19,700	19,400	98
	MONTANA			
	Big Horn	3,400	3,200	94
	Carbon	3,800	3,700	97
	Yellowstone	47,500	46,700	98

Vermont



Market	Arbitron ADI TV Households	Rank
Boston, MA	2,005,800	6
Albany-Schenectady-Troy, NY	481,200	51
Portland-Poland Spring, ME	320,300	76
Burlington, VT-Plattsburgh, NY	219,000	98

Market Area Commercial TV Stations
WBZ-TV (4), WCVB-TV (5), WHLL (27), WLVI-TV (56), WMUR-TV (9), WNDS (50), WNEV-TV (7), WNHT (21), WQTV (68), WSBK-TV (38), WVJV-TV (66), WXNE (25), WCDC (19), WNYT (13), WRGB (6), WTEN (10), WUSV (45), WXXA-TV (23), WCSH-TV (6), WGME-TV (13), WMTW-TV (8), WPXT (51), WCAX-TV (3), WNNE-TV (31), WPTZ (5), WVNY (22)

State Cross Reference List

Communities That Receive Programs of Stations That are Located Elsewhere

WPTZ, Burlington	See Plattsburgh, NY
WNNE-TV, White River Junction	See Hartford, VT

Vermont Station Status as of October 1, 1986

	VHF	UHF	TOTAL
Commercial Television Stations	1	2	3
Educational Television Stations	0	4	4
			7

Vermont—Burlington

WCAX-TV

Ch. 3

Network Service: CBS.

Licensee: Mt. Mansfield Television Inc., Joy Dr., South Burlington, VT 05401.

Studio: Joy Dr., South Burlington, VT 05401.

Mailing Address: Box 608, Burlington, VT 05402.

Telephone: 802-658-6300. TWX: 510-299-0026.

Technical Facilities: Channel No. 3 (60-66 MHz). Authorized power: 37.6-kw visual, 7.4-kw aural. Antenna: 2740-ft. above av. terrain, 116-ft. above ground, 4176-ft. above sea level.

Latitude 44° 31' 36"
Longitude 72° 48' 57"

Transmitter: Atop Mt. Mansfield.

Satellite Earth Stations: Harris, 9-meter; RCA Americom Ku-band; Harris & Scientific-Atlanta receivers.

News Services: AP, UPI.

Ownership: S. T. Martin, pres. & dir., 61.75%.

Began Operation: Sept. 3, 1954.

Represented (sales): Harrington, Righter & Parsons Inc.

Represented (legal): Wilmer, Cutler & Pickering.

Personnel:

STUART T. MARTIN, president.
PETER R. MARTIN, executive vice president.
PHILIP WATERMAN, vice president & general sales manager.
STUART HALL, vice president & production manager.
MARSELIS PARSONS, news director.
CHARLES LIESE, chief engineer.

Highest One Hour Rate: \$2000.

Highest 30 Sec. Rate: \$1200.

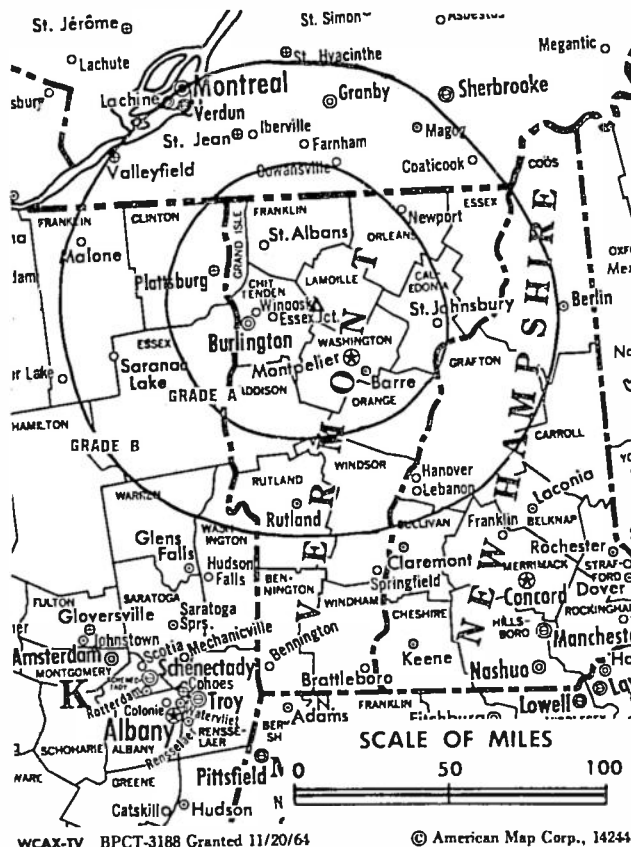
NETWORK BASE HOURLY RATE: \$1135.

Station also received in Canadian markets.

BBM Weekly Reach (Spring 1986): 1,361,000

Total Households: © MSI Consumer Market Data as of 1/1/86. TV Homes, TV% and Circulation © 1986 Arbitron. County coverage based on Arbitron study.

Net Weekly Circulation	State County	Total Households	TV Households	%
50% & Over	NEW HAMPSHIRE			
	Coos	12,900	12,700	98
	Grafton	24,700	23,900	97
	Sullivan	14,500	14,000	97
	NEW YORK			
	Clinton	27,300	26,900	99
	Essex	14,000	13,700	98
	Franklin	15,800	15,400	97
	VERMONT			
	Addison	10,500	10,200	97
Caledonia	10,000	9,800	98	
Chittenden	42,800	42,100	98	



Net Weekly Circulation	State County	Total Households	TV Households	%
50% & Over	Essex	2,300	2,300	100
	Franklin	12,400	12,300	99
	Grand Isle	1,800	1,800	100
	Lamoille	6,700	6,600	99
	Orange	8,800	8,600	98
	Orleans	8,700	8,600	99
	Rutland	22,200	21,600	97
	Washington	20,000	19,600	98
Windsor	20,700	20,100	97	
Between 25-49%	VERMONT			
	Bennington	13,200	12,900	98
Between 5-24%	NEW HAMPSHIRE			
	Carroll	13,000	12,800	98
	Cheshire	23,000	22,400	97
	NEW YORK			
	Hamilton	1,900	1,800	95
	St Lawrence	37,700	37,000	98
	Warren	21,000	20,500	98
	Washington	19,200	18,900	98
	VERMONT			
	Windham	15,300	14,600	95
Station Totals		420,400	411,100	97
Net Weekly Circulation (1986)			255,900	
Average Daily Circulation (1986)			170,300	

Vermont—Burlington-Plattsburgh, New York

WVNY

Ch. 22

Network Service: ABC.

Licensee: Citadel Communications Co. Ltd., 100 Market Square, Burlington, VT 05401.

Studio: 100 Market Square, Burlington, VT 05401.

Telephone: 802-658-8022. TWX: 510-299-0022.

Technical Facilities: Channel No. 22 (518-524 MHz). Authorized power: 1000-kw max. & 589-kw horizontal visual, 100-kw max. & 58.9-kw horizontal aural. Antenna: 2740-ft. above av. terrain, 309-ft. above ground, 4172-ft. above sea level.

Latitude 44° 31' 40"
Longitude 72° 48' 58"

Transmitter: Mt. Mansfield.

Satellite Earth Stations: 2 in operation; Andrews receivers.

News Service: AP.

Ownership: Philip J. Lombardo, pres., 100%. For other interests, see Citadel Communications in Group Ownership of TV Stations.

Began Operation: Aug. 19, 1968. Left air April 2, 1971; resumed operation Sept. 17, 1971. Sale to International TV Corp. (Donald G. Martin, et al.) by Vermont-New York TV Inc. approved by FCC April 17, 1974. Sale to present owner approved Oct. 12, 1982 (Television Digest, Vol. 22:34).

Represented (sales): Katz Television.

Represented (legal): Arent, Fox, Kintner, Plotkin & Kahn.

Personnel:

- PHILIP J. LOMBARDO, chairman & president.
- WILLIAM BRADLEY, vice president & station manager.
- FOSTER WHITCOMB, comptroller.
- LINDA RAUB, program director.
- GARY WHEELOCK, news director.
- ROY EDMONDS, chief engineer.

Highest One Hour Rate: \$8500.

Highest 30 Sec. Rate: \$2000.

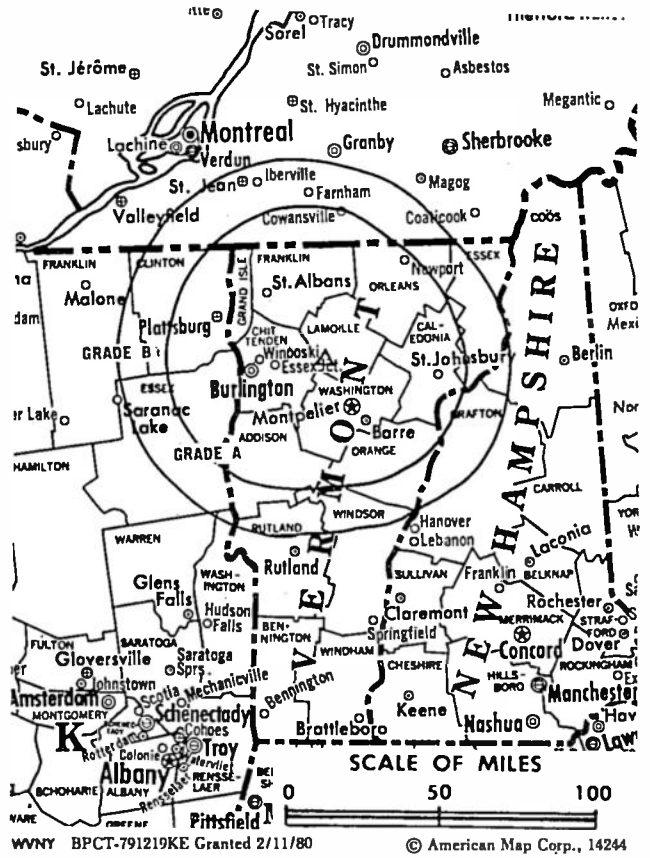
NETWORK BASE HOURLY RATE: \$225.

Station also received in Canadian markets.

BBM Weekly Reach (Spring 1986): 1,210,000

Total Households: © MSI Consumer Market Data as of 1/1/86. TV Homes, TV% and Circulation © 1986 Arbitron. County coverage based on Arbitron study.

Net Weekly Circulation	State County	Total Households	TV Households	%
50% & Over	NEW YORK			
	Clinton	27,300	26,900	98
	Essex	14,000	13,700	98
	VERMONT			
	Addison	10,500	10,200	97



WVNY BPCT-791219KE Granted 2/11/80 © American Map Corp., 14244

Net Weekly Circulation	State County	Total Households	TV Households	%
50% & Over	Chittenden	42,800	42,100	98
	Franklin	12,400	12,300	99
	Grand Isle	1,800	1,800	100
	Lamoille	6,700	6,600	99
	Orleans	8,700	8,600	99
	Washington	20,000	19,600	98
Between 25-49%	NEW YORK			
	Franklin	15,800	15,400	97
	VERMONT			
	Orange	8,800	8,600	98
	Rutland	22,200	21,600	97
Between 5-24%	NEW HAMPSHIRE			
	Grafton	24,700	23,900	97
	VERMONT			
	Caledonia	10,000	9,800	98
	Essex	2,300	2,300	100
Station Totals		228,000	223,400	97
Net Weekly Circulation (1986)			114,400	
Average Daily Circulation (1986)			57,100	

Vermont—Hartford-Hanover, New Hampshire

WNNE-TV

Ch. 31

Network Service: NBC.

Licensee: WNNE-TV Inc., Box 1310, White River Junction, VT 05001.

Studio: Holiday Inn Dr., White River Junction, VT.

Mailing Address: Box 1310, White River Junction, VT 05001.

Telephone: 802-295-3100.

Technical Facilities: Channel No. 31 (572-578 MHz). Authorized power: 2240-kw max. visual, 224-kw max. aural. Antenna: 2220-ft. above av. terrain, 149-ft. above ground, 3299-ft. above sea level.

Latitude 43° 26' 38"
Longitude 72° 27' 17"

Transmitter: Mt. Ascutney, Windsor, VT.

Satellite Earth Stations: 4 in operation; Scientific-Atlanta, 7-meter; Harris & Scientific-Atlanta receivers.

News Services: AP, CNN Headline News, NBC, UPI.

Ownership: Taft Bcstg. Corp., 84.5%; Northern New England Television, 15.5%. Taft Bcstg.: Paul E. Taft, 64.5%; Philip D. Taft, 17.1%; Jerry G. Bridges, 9.3%; Paul E. Milling, 4.1%; 13 others, none with more than 0.5%. Taft Bcstg. has MDS interests.

Began Operation: Sept. 27, 1978.

Represented (sales): Kettell-Carter.

Represented (legal): Steptoe & Johnson.

Represented (engineering): Jules Cohen & Associates.

Personnel:

KAREN CREIGHTON, vice president & general manager.

STEVE ROZOV, general sales manager.

JOE ALVIN, chief engineer.

ALAN LaGARDE, news director.

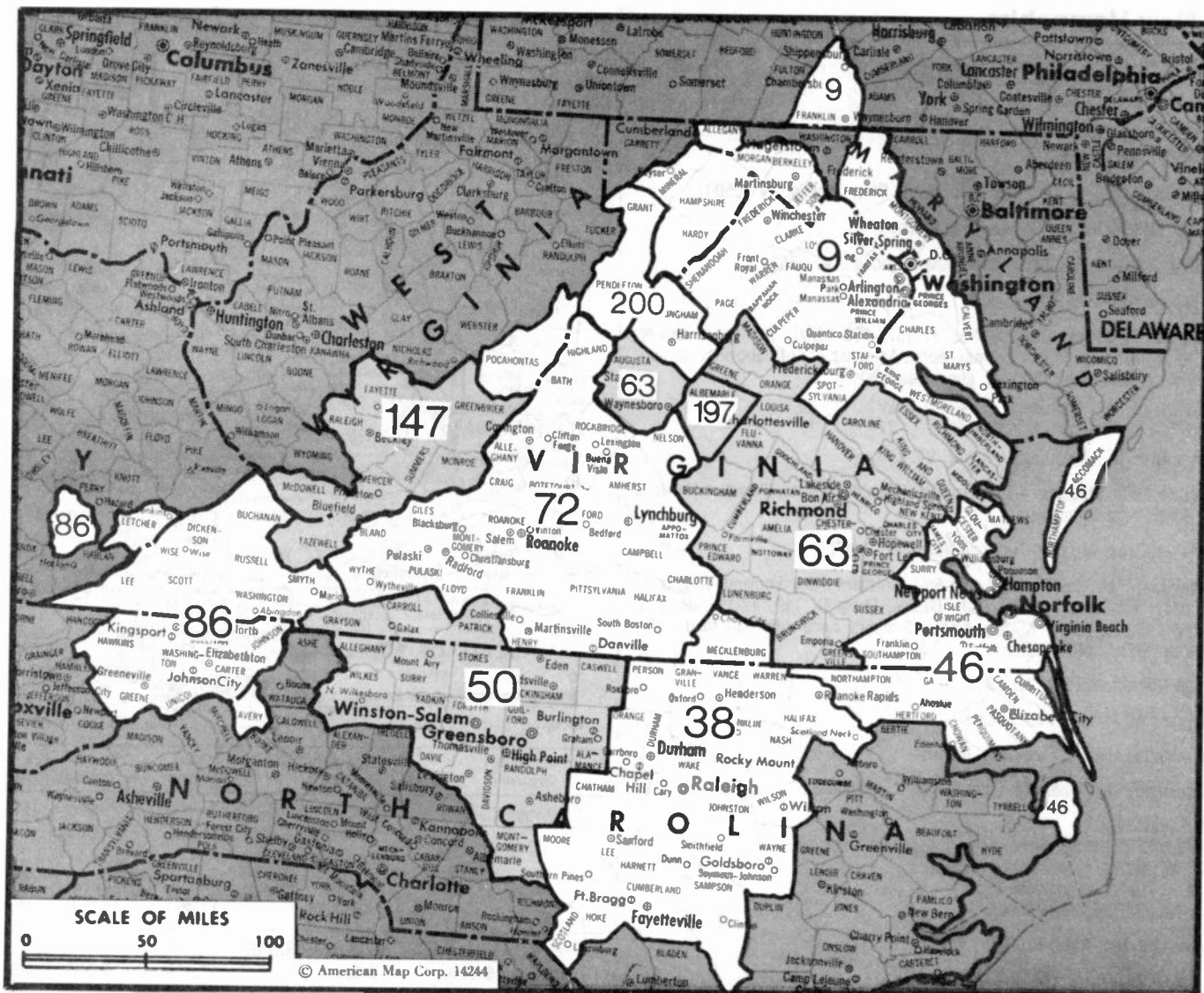
Highest 30 Sec. Rate: \$250.

Total Households: © MSI Consumer Market Data as of 1/1/86. TV Homes, TV% and Circulation © 1986 Arbitron. County coverage based on Arbitron study.

Net Weekly Circulation	State County	Total Households	TV Households	%
50% & Over	VERMONT Windsor	20,700	20,100	97
Between 25-49%	NEW HAMPSHIRE Cheshire	23,000	22,400	97



Net Weekly Circulation	State County	Total Households	TV Households	%
Between 25-49%	Grafton	24,700	23,900	97
	Sullivan	14,500	14,000	97
	VERMONT			
	Orange	8,800	8,600	98
Windham	15,300	14,600	95	
Between 5-24%	NEW HAMPSHIRE			
	Belknap	17,400	17,200	99
	Merrimack	37,500	36,700	98
	VERMONT			
	Lamoille	6,700	6,600	99
Rutland	22,200	21,600	97	
Washington	20,000	19,600	98	
Station Totals		210,800	205,300	97
Net Weekly Circulation (1986)				63,500
Average Daily Circulation (1986)				34,300



Market	Arbitron ADI TV Households	Rank	Market Area Commercial TV Stations
Washington, DC	1,522,100	9	WDCa-TV (20), WFTY (50), WJLA-TV (7), WRC-TV (4), WTKK (66), WTTG (5), WUSA (9)
Raleigh-Durham, NC	602,600	38	WFCT (62), WKFT (40), WLFL-TV (22), WRAL-TV (5), WPTF-TV (28), WTVB (11)
Norfolk-Portsmouth-Newport News-Hampton, VA	511,300	46	WAVY-TV (10), WTKR-TV (3), WTVZ (33), WVEC-TV (13), WYAH (27)
Greensboro-Winston Salem-High Point, NC	493,400	50	WEJC (20), WFMY-TV (2), WGGT (48), WGHP-TV (8), WLXI-TV (61), WNRW (45), WRDQ (16), WXII (12)
Richmond, VA	403,300	63	WRLH-TV (35), WTVR-TV (6), WVRN-TV (63), WWBT (12), WXEX-TV (8)
Roanoke-Lynchburg, VA	336,200	72	WDBJ (7), WEFC (38), WJPR (21), WSET-TV (13), WSLS-TV (10)
Bristol, VA-Kingsport-Johnson City, TN	277,100	86	WCYB-TV (5), WETO (39), WJHL-TV (11), WKPT-TV (19)
Bluefield-Beckley-Oak Hill, WV	138,700	147	WOAY-TV (4), WVVA (6)
Charlottesville, VA	35,400	197	WVIR-TV (29)
Harrisonburg, VA	33,000	200	WHSV-TV (3)

State Cross Reference List

Communities That Receive Programs of Stations That are Located Elsewhere

WJHL-TV, Bristol	See Johnson City, TN
WKPT-TV, Bristol	See Kingsport, TN
WVEC-TV, Hampton	See Norfolk, VA
WDBJ & WSLS-TV, Lynchburg	See Roanoke, VA
WAVY-TV & WYAH, Norfolk	See Portsmouth, VA
WXEX-TV, Petersburg	See Richmond, VA
WJPR & WSET-TV, Roanoke	See Lynchburg, VA

Virginia Station Status as of October 1, 1986

	VHF	UHF	TOTAL
Commercial Television Stations	11	8	19
Educational Television Stations	0	9	9
			<u>28</u>

Virginia—Bristol-Kingsport-
Johnson City-Tennessee

WCYB-TV

Ch. 5



Network Service: NBC.

Licensee: Appalachian Bcstg. Corp., Cumberland & Lee Sts., Bristol, VA 24201.

Studio: 101 Lee St.

Mailing Address: Box 2069, Bristol, VA 24203.

Telephone: 703-669-4161. TWX: 510-580-2109.

Technical Facilities: Channel No. 5 (76-82 MHz). Authorized power: 83.2-kw visual, 11.5-kw aural. Antenna: 2230-ft. above av. terrain, 140-ft. above ground, 4380-ft. above sea level.

Latitude 36° 26' 57"
Longitude 82° 06' 31"

Transmitter: Rye Patch Knob, Cherokee National Forest.

Satellite Earth Stations: Harris, 6.1-meter; Harris receivers.

News Services: AP, NBC.

Ownership: The DGH Co., subsidiary of Lamco Communications Inc., Williamsport, Pa. Andrew W. Stabler Jr., pres.; James H. Lamade, v.p.-secy. Lamco also owns WXVT(TV), Greenville, MS.

Began Operation: Aug. 13, 1956. Sale to present owner by Starr Bcstg. Group approved by FCC March 17, 1977 (Television Digest, Vol. 16:33). Sale to Starr by Robert H. Smith, J. Fey Rogers, Charles M. Gore & Harry M. Daniel approved Nov. 12, 1970 (Vol. 10:6, 46).

Represented (sales): Katz Television.

Represented (legal): Fly, Shuebruk, Gaguine, Boros & Braun.

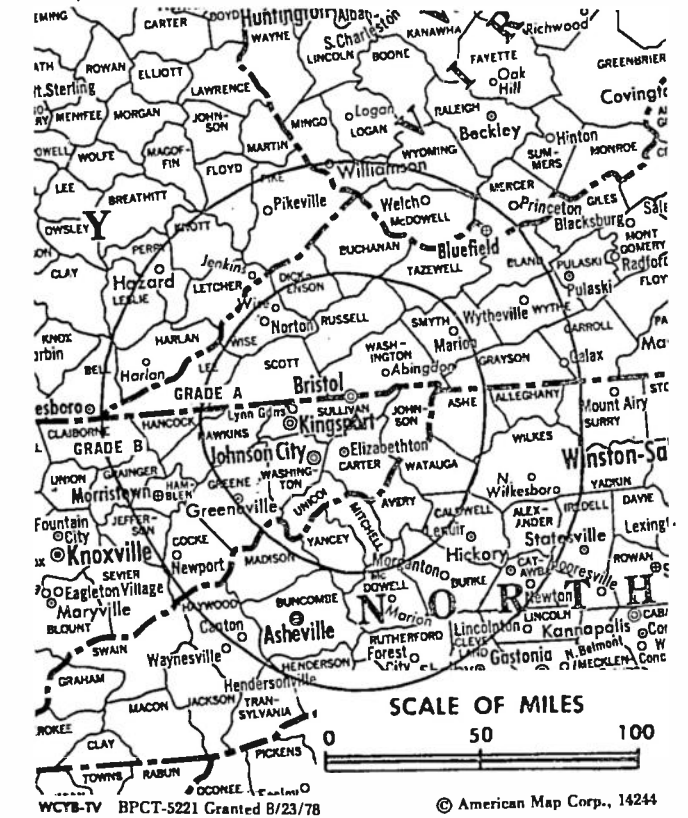
Represented (engineering): Cohen & Dippell.

Personnel:

ROBERT H. SMITH JR., exec. vice president & general manager.
JACK SHAVER, vice president, sales.
STEVE HAWKINS, news director.
ECHEL EDENS, chief engineer.
CHARLES LINEBERGER, program operations manager.

Rates: Not available.

Total Households: © MSI Consumer Market Data as of 1/1/86. TV Homes, TV% and Circulation © 1986 Arbitron. County coverage based on Arbitron study.



Not Weekly Circulation	State County	Total Households	TV Households	%	
50% & Over	Avery	5,200	5,100	98	
	Watauga	12,200	12,000	98	
	TENNESSEE				
	Carter	19,300	19,100	99	
	Greene	20,300	20,100	99	
	Hamblen	20,600	20,400	99	
	Hancock	2,300	2,300	100	
	Hawkins	16,500	16,300	99	
	Johnson	5,200	5,100	98	
	Sullivan	56,200	55,900	99	
Unicoi	6,100	6,000	98		
Washington	33,600	33,400	99		
VIRGINIA					
Buchanan	12,400	12,100	98		
Dickenson	7,000	6,900	99		
Lee	9,500	9,300	98		
Russell	11,900	11,700	98		
Scott	8,500	8,300	98		
Smyth	11,700	11,600	99		
Tazewell	18,200	18,000	99		
Washington	23,800	23,500	99		
Wise	17,200	16,900	98		
Between 25-49%	KENTUCKY				
	Bell	12,100	11,900	98	
	Perry	11,800	11,500	97	
NORTH CAROLINA					
Mitchell	5,200	5,100	98		
Yancey	5,700	5,500	96		
TENNESSEE					
Cocke	10,900	10,700	98		

(Continued on page A-1072)

Station Totals	575,200	566,700	98
Net Weekly Circulation (1986)			358,500
Average Daily Circulation (1986)			244,200

Net Weekly Circulation	State County	Total Households	TV Households	%
50% & Over	KENTUCKY			
	Harlan	14,600	14,400	99
	Knott	6,100	5,900	97
	Leslie	5,100	4,900	96
Letcher	11,200	11,000	98	
NORTH CAROLINA				
Ashe	8,900	8,700	98	

Virginia—Charlottesville

WVIR-TV

Ch. 29

Network Service: NBC.

Licensee: Virginia Broadcasting Corp., Box 769, Charlottesville, VA 22902.

Studio: 503 E. Market St., Charlottesville, VA 22901.

Telephone: 804-977-7082.

Technical Facilities: Channel No. 29 (560-566 MHz). Authorized power: 1290-kw max. & 427-kw horizontal visual, 129-kw max. & 42.7-kw horizontal aural. Antenna: 1200-ft. above av. terrain, 301-ft. above ground, 1765-ft. above sea level.

Latitude 37° 59' 00"
Longitude 78° 28' 54"

Transmitter: Carter Mtn., 3.5-mi. S of Charlottesville.

Multichannel TV Sound: Stereo only.

Satellite Earth Stations: 3 in operation; 4-meter.

News Service: UPI.

Ownership: Harold B. Wright Jr., Charles E. Echols, Elizabeth P. Haslem, E. Gerald Tremblay, Lloyd T. Smith Jr., 27 others.

Began Operation: March 11, 1973.

Represented (sales): Adam Young Inc.

Represented (legal): Arnold & Porter.

Personnel:

HAROLD B. WRIGHT JR., vice president & general manager.

JIM FERNALD, general sales manager.

SID SHUMATE, chief engineer.

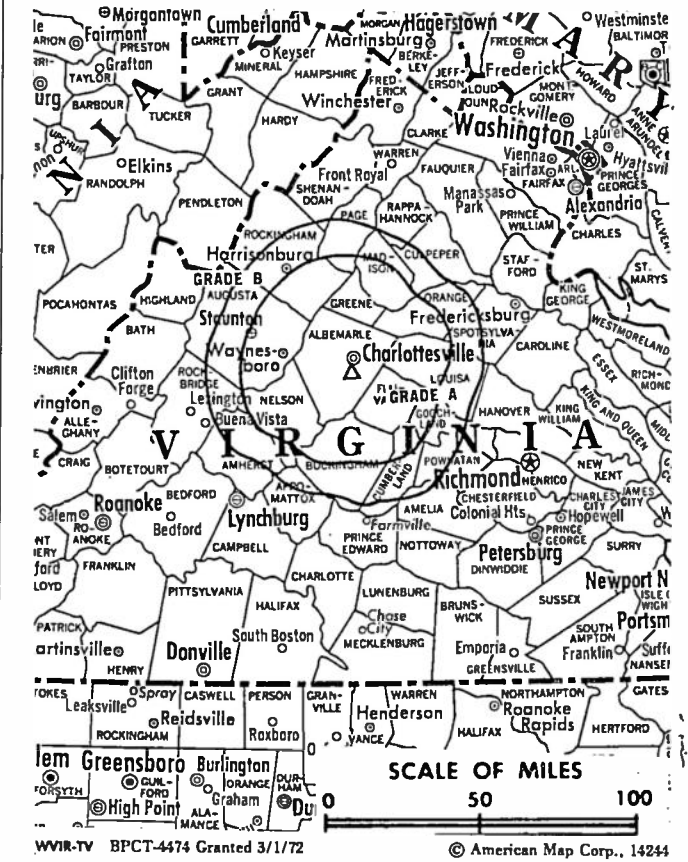
Highest One Hour Rate: \$1000.

Highest 30 Sec. Rate: \$200.

NETWORK BASE HOURLY RATE: \$50.

Total Households: © MSI Consumer Market Data as of 1/1/86. TV Homes, TV% and Circulation © 1986 Arbitron. County coverage based on Arbitron study.

Net Weekly Circulation	State County	Total Households	TV Households	%
50% & Over	VIRGINIA			
	Albemarle	36,400	35,700	98
	Madison	3,800	3,700	97
Between 25-49%	VIRGINIA			
	Augusta	32,400	32,000	99
	Fluvanna	3,900	3,800	97
	Greene	3,000	2,900	97



Net Weekly Circulation	State County	Total Households	TV Households	%
Between 25-49%	Rockingham	26,900	26,600	99
Between 5-24%	VIRGINIA			
	Amelia	2,700	2,600	96
	Buckingham	4,000	3,900	98
	Culpeper	8,200	8,100	99
	Louisa	6,700	6,500	98
	Nelson	4,200	4,100	98
	Orange	7,100	6,900	98
	Powhatan	4,200	4,100	98
Prince Edward	4,900	4,800	98	
WEST VIRGINIA				
	Hardy	3,800	3,700	97
Station Totals		152,200	149,400	98
Net Weekly Circulation (1986)			59,500	
Average Daily Circulation (1986)			29,600	

Virginia—Harrisonburg

WHSV-TV

Ch. 3

Network Service: ABC.

Licensee: Worrell Broadcasting Inc., Box TV3, Harrisonburg, VA 22801.

Studio: Route 33 West.

Mailing Address: Box TV3, Harrisonburg, VA 22801-0030.

Telephone: 703-433-9191. TWX: 710-839-1394.

Technical Facilities: Channel No. 3 (60-66 MHz). Authorized power: 8.32-kw visual, 0.832-kw aural (maximum power permitted by FCC, 100-kw equivalent for antenna height). Antenna: 2130-ft. above av. terrain, 332-ft. above ground, 3287-ft. above sea level.

Latitude 38° 36' 05"
Longitude 78° 37' 57"

Transmitter: Big Mountain, New Market, VA.

Satellite Earth Stations: ADM, 6.1-meter; Andrew, 4.7-meter; ChannelMaster, 3.7-meter; AFC, 3.6-meter Ku-band; Andrew & M/A-Com receivers.

News Services: AP, ABC.

Ownership: Worrell Broadcasting Inc., which owns WIFR-TV, Freeport-Rockford, IL. Principals also own WBNB-TV, Charlotte Amalie, VI.

Began Operation: Oct. 9, 1953. Sale to present owner by Gilmore Bcstg. approved by FCC Jan. 15, 1976; transfer completed June 3, 1976. Sale to Gilmore Bcstg. by Evening Star and Hamilton Shea approved Aug. 9, 1965 (Television Digest, Vol. 5:23, 33). Previous sale of 50% by Transcontinent Corp. and 1% by Hamilton Shea to the Evening Star Broadcasting Co. approved Sept. 23, 1959 (Vol. 15:30, 32, 39). Sale to Transcontinent Corp. & Hamilton Shea as co-equal owners by Frederick L. Allman approved May 29, 1956 (Vol. 12:15, 22).

Represented (sales): Katz Television.

Represented (legal): Pierson, Ball & Dowd.

Represented (engineering): Cohen & Dippell.

Personnel:

MICHAEL LENNON, general manager.
BOB BOLYARD, local sales manager.
CHRISTOPHER JONES, operations manager.
JIM BRADLEY, news director.
RICHARD HIETT, asst. chief engineer.

Highest One Hour Rate: \$2000.

Highest 30 Sec. Rate (July 15, 1985): \$500.

NETWORK BASE HOURLY RATE: \$850.

Total Households: © MSI Consumer Market Data as of 1/1/86. TV Homes, TV% and Circulation © 1986 Arbitron. County coverage based on Arbitron study.

Net Weekly Circulation	State County	Total Households	TV Households	%
50% & Over	VIRGINIA			
	Augusta	32,400	32,000	99
	Page	7,400	7,400	100
	Rockingham	26,900	26,600	99
	Shenandoah	11,000	10,900	99



Net Weekly Circulation	State County	Total Households	TV Households	%
50% & Over	WEST VIRGINIA			
	Grant	3,800	3,700	97
	Hardy	3,800	3,700	97
	Pendleton	3,100	3,000	97
Between 25-49%	VIRGINIA			
	Albemarle	36,400	35,700	98
	Bath	2,100	2,100	100
	Greene	3,000	2,900	97
	Warren	8,800	8,700	99
Between 5-24%	VIRGINIA			
	Clarke	3,700	3,700	100
	Culpeper	8,200	8,100	99
	Frederick	20,300	20,100	99
	Highland	1,100	1,100	100
	Madison	3,800	3,700	97
	Orange	7,100	6,900	98
	Rappahannock	2,500	2,500	100
Rockbridge	10,700	10,500	98	
	WEST VIRGINIA			
	Berkeley	18,800	18,600	99
	Hampshire	5,800	5,700	98
	Jefferson	11,800	11,700	99
Station Totals		232,500	229,300	98
Net Weekly Circulation (1986)				105,400
Average Daily Circulation (1986)				60,900

Virginia—Lynchburg

WJPR

Ch. 21

Grantee: Lynchburg-Roanoke Television Partners Ltd. Partnership.

Studio: 2820 Linkhorne Dr., Lynchburg, VA 24503.

Telephone: 804-384-0021.

Technical Facilities: Channel No. 21 (512-518 MHz). Authorized power: 4207-kw max. visual, 421-kw max. aural. Antenna: 1638-ft. above av. terrain, 964-ft. above ground, 2744-ft. above sea level.

Latitude	37°	19'	14''
Longitude	79°	37'	57''

Transmitter: Flat Top Mtn., Bedford County.

Multichannel TV Sound: Stereo only.

Satellite Earth Stations: 3 in operation; Comtech, 5-meter; M/A-Com & Pinzone receivers.

Ownership: Thomas F. Carney, gen. partner, 60%; Rinaldo (Rye B.) Page, gen. partner, 20%; Martin J. O'Meara, gen. partner, 10%; Ralph Renick, ltd. partner, 5%; I. Paul Arcuri, ltd. partner, 3%; Jonathan A. Samen, ltd. partner, 2%. Carney & O'Meara have interest in WJTC(TV), Pensacola, FL.

Began Operation: March 23, 1986.

Represented (sales): MMT Marketing.

Represented (legal): Arter & Hadden.

Represented (engineering): Broadcast Engineering Systems.

Personnel:

LON MIROLLI, general manager.



Highest 30 Sec. Rate (Aug. 18, 1986): \$120.

Virginia—Lynchburg

WSET-TV

Ch. 13

Network Service: ABC.

Licensee: WSET Inc., Box 11588, Lynchburg, VA 24506.

Studio: 2320 Langhorne Rd., Lynchburg, VA 24501.

Mailing Address: Box 11588, Lynchburg, VA 24506.

Telephone: 804-528-1313.

Technical Facilities: Channel No. 13 (210-216 MHz). Authorized power: 300-kw visual, 45.3-kw aural. Antenna: 2040-ft. above av. terrain, 1230-ft. above ground, 3149-ft. above sea level.

Latitude 37° 18' 52"
Longitude 79° 38' 04"

Transmitter: Thaxton Mtn., 15-mi. E of Roanoke.

Satellite Earth Stations: 3 in operation; Microdyne, 7-meter; Avantek, M/A-Com & Microdyne receivers.

News Services: AP, UPI.

Ownership: Allbritton Communications Co. For other interests, see Group Ownership of TV Stations.

Began Operation: Feb. 8, 1953. Sale to present owner by Evening Star Bcstg. Co. approved May 5, 1976. Sale to Evening Star by Lynchburg Bcstg. Co. approved Aug. 23, 1965 by FCC (Television Digest, Vol. 5:25, 35).

Represented (sales): Katz Television.

Represented (legal): Hogan & Hartson.

Represented (engineering): Jansky & Bailey.

Personnel:

DAVID McATEE, president & general manager.
JACK TACKETT, general sales manager.
DOROTHY BALLAGH, manager, operations.
DOUGLAS DANIEL, chief engineer.
BEVE LUTZ, manager, business services.
ROGER WELLMAN, news director.
BONNIE ANGRESANO, community services director.

Rates: Not available.

Total Households: © MSI Consumer Market Data as of 1/1/86. TV Homes, TV% and Circulation © 1986 Arbitron. County coverage based on Arbitron study.

Net Weekly Circulation	State County	Total Households	TV Households	%
50% & Over	VIRGINIA			
	Alleghany	9,400	9,300	99
	Amherst	9,600	9,400	98
	Appomattox	4,400	4,300	98
	Bath	2,100	2,100	100
	Bedford	14,600	14,400	99
	Botetourt	8,700	8,600	99
	Campbell	40,300	39,800	99
	Charlotte	4,100	4,000	98
	Craig	1,500	1,500	100
	Franklin	12,800	12,600	98
	Giles	6,200	6,100	98
	Halifax	12,000	11,800	98
	Henry	27,000	26,700	99
	Mecklenburg	10,200	10,000	98
	Montgomery	26,300	26,000	99
	Pittsylvania	40,400	39,900	99
Pulaski	12,900	12,800	99	
Roanoke	75,500	74,900	99	
Rockbridge	10,700	10,500	98	



WSET-TV BMPCT-810423KF Granted 9/29/81 © American Map Corp., 14244

Net Weekly Circulation	State County	Total Households	TV Households	%
Between 25-49%	NORTH CAROLINA			
	Caswell	7,000	6,900	99
	Person	10,700	10,600	99
	Vance	13,300	13,100	98
	VIRGINIA			
	Buckingham	4,000	3,900	98
	Floyd	4,300	4,200	98
	Highland	1,100	1,100	100
	Nelson	4,200	4,100	98
	Patrick	6,500	6,400	98
	Prince Edward	4,900	4,800	98
Wythe	9,400	9,200	98	
	WEST VIRGINIA			
	Pocahontas	3,800	3,600	95
Between 5-24%	NORTH CAROLINA			
	Granville	11,300	11,100	98
	Rockingham	32,100	31,800	99
	VIRGINIA			
	Albemarle	36,400	35,700	98
	Augusta	32,400	32,000	99
	Cumberland	2,900	2,800	96
	Fluvanna	3,900	3,800	97
	Lunenburg	4,200	4,100	98
	Madison	3,800	3,700	97
Sussex	3,500	3,400	97	
Tazewell	18,200	18,000	99	
	WEST VIRGINIA			
Greenbrier	14,500	14,200	98	
Mercer	28,100	27,800	99	
Monroe	4,700	4,500	96	
Summers	5,600	5,400	96	

Station Totals	599,500	590,900	98
Net Weekly Circulation (1986)		298,900	
Average Daily Circulation (1986)		166,000	

Virginia—Manassas

WTKK

Ch. 66

Network Service: None, independent.

Licensee: National Capital Christian Broadcasting Inc., Manassas, VA 22110.

Studio: 9008 Center St., Manassas, VA 22110.

Telephone: 703-369-3400.

Technical Facilities: Channel No. 66 (782-788 MHz). Authorized power: 5000-kw max. visual, 500-kw max. aural. Antenna: 550-ft. above av. terrain, 459-ft. above ground, 897-ft. above sea level.

Latitude 38° 47' 16"
Longitude 77° 19' 48"

Transmitter: 6110 Ox Rd., Fairfax Station.

Ownership: Non-stock corporation. Lester R. Raker, pres.; K. L. Raker, v.p.; T. L. Foltz, secy.-treas.

Began Operation: March 26, 1978.

Represented (sales): Unirep.

Represented (legal): John H. Midlen.

Represented (engineering): A. D. Ring & Associates.

Personnel:

LESTER R. RAKER, president.
THOMAS L. FOLTZ, station manager.
WILLIAM F. KILCHENSTEIN, general sales manager.

Highest 30 Sec. Rate: \$70.

Total Households: © MSI Consumer Market Data as of 1/1/86. TV Homes, TV% and Circulation © 1986 Arbitron. County coverage based on Arbitron study.

Net Weekly Circulation	State County	Total Households	TV Households Households	%
Between 5-24%	MARYLAND			
	Charles	26,100	25,800	99



Net Weekly Circulation	State County	Total Households	TV Households Households	%
Between 5-24%	VIRGINIA			
	Loudoun	22,500	22,200	99
	Prince William	58,800	58,400	99
	Rappahannock	2,500	2,500	100
	Spotsylvania	19,500	19,300	99
Station Totals		129,400	128,200	99
Net Weekly Circulation (1986)			26,400	
Average Daily Circulation (1986)			8,800	

Virginia—Norfolk

WTKR-TV

Ch. 3

Network Service: CBS.

Licensee: Knight-Ridder Bcstg. Inc., 720 Boush St., Norfolk, VA 23510.

Studio: 720 Boush St., Norfolk, VA 23510.

Telephone: 804-446-1000.

Technical Facilities: Channel No. 3 (60-66 MHz). Authorized power: 100-kw visual, 10-kw aural. Antenna: 980-ft. above av. terrain, 1029-ft. above ground, 1049-ft. above sea level.

Latitude 36° 48' 56"
Longitude 76° 28' 00"

Transmitter: 5277 Nansemond Pkwy., Suffolk, VA 23434.

Map Note: Contours calculated by revised Sec. 73.699 of FCC Rules not available.

Satellite Earth Stations: 4 in operation; 3 C-band, one Ku-band; Harris & Scientific-Atlanta receivers.

News Services: AP, UPI, CBS.

Ownership: Knight-Ridder Bcstg. Inc. For other interests, see Group Ownership of TV Stations.

Began Operation: April 2, 1950. Sale to present owner by Landmark Television approved by FCC Jan. 16, 1981 (Television Digest, Vol. 20:33; 21:4).

Represented (sales): Harrington, Righter & Parsons Inc.

Represented (legal): Hamel & Park.

Personnel:

- WILLIAM B. PETERSON, president & general manager.
- JAMES GRAHAM, general sales manager.
- JOSEPH C. PERKINS, director of TV operations.
- JULIE MCCOLLUM, director of personnel & community relations.
- BOB MCCALL, station manager.
- GENE GILDOW, chief engineer.
- LOU PARIS, editorial director.
- DAVID TRESSEL, director of marketing.
- JACK WELSBY, business manager.
- CHARLOTTE HARWOOD, local sales manager.

Highest One Hour Rate: \$5500.

Highest 30 Sec. Rate: \$2000.

NETWORK BASE HOURLY RATE: \$1600.

Total Households: © MSI Consumer Market Data as of 1/1/86. TV Homes, TV% and Circulation © 1986 Arbitron. County coverage based on Arbitron study.

Net Weekly Circulation	State County	Total Households	TV Households	%
50% & Over	NORTH CAROLINA			
	Camden	2,000	2,000	100
	Chowan	4,900	4,800	98
	Currituck	5,100	5,000	98
	Dare	7,000	6,800	97
	Gates	3,000	2,900	97
	Hertford	7,700	7,600	99
	Northampton	7,400	7,200	97
	Pasquotank	10,600	10,500	99
	Perquimans	3,800	3,800	99
	VIRGINIA			
	Accomack	11,700	11,400	98
	Gloucester	8,800	8,700	99
	Greensville	5,000	4,900	98
	Isle Of Wight	7,700	7,600	99
	James City	12,000	11,800	98



Net Weekly Circulation	State County	Total Households	TV Households	%
50% & Over	Lancaster	4,100	4,000	98
	Mathews	3,500	3,400	97
	Middlesex	3,200	3,100	97
	Northampton	5,500	5,400	98
	Southampton	7,900	7,700	98
	Surry	2,000	2,000	100
	Sussex	3,500	3,400	97
	York	15,400	15,300	99
	Chesapeake City	42,200	41,800	99
	Hampton City	43,900	43,600	99
	Newport News City	54,200	53,800	99
	Norfolk City	88,700	87,900	99
	Portsmouth City	36,200	35,900	99
	Suffolk City	16,100	15,800	98
Va Beach City	105,800	105,100	99	
Between 25-49%	NORTH CAROLINA			
	Tyrrell	1,400	1,400	100
	NORTH CAROLINA			
Between 5-24%	Bertie	7,300	7,100	97
	Halifax	19,100	18,700	98
	Washington	5,000	4,900	98
VIRGINIA				
Brunswick	5,000	4,900	98	
Charles City	2,000	2,000	98	
Essex	3,100	3,000	97	
King And Queen	2,100	2,100	98	
King William	3,500	3,500	100	
New Kent	3,700	3,600	97	
Northumberland	3,900	3,800	97	
Station Totals		585,000	578,200	98
Net Weekly Circulation (1986)				467,300
Average Daily Circulation (1986)				282,700

Virginia—Norfolk

WTVZ

Ch. 33

(Also serves Virginia Beach, Hampton, Newport News, Portsmouth & Chesapeake, VA)

Network Service: None, independent.

Licensee: TVX Broadcast Group Inc., 5501 Greenwich Rd., Suite 275, Virginia Beach, VA 23462.

Studio: 900 Granby St., Norfolk, VA 23510.

Telephone: 804-622-3333.

Technical Facilities: Channel No. 33 (584-590 MHz). Authorized power: 5000-kw max. & 1320-kw horizontal visual, 204-kw horizontal aural. Antenna: 910-ft. above av. terrain, 1027-ft. above ground, 1049-ft. above sea level.

Latitude 36° 48' 32"
Longitude 76° 30' 13"

Transmitter: 1-mi. S of Driver, VA.

Satellite Earth Stations: 3 in operation.

Ownership: TVX Broadcast Group. For other interests, see Group Ownership of TV Stations.

Began Operation: Sept. 24, 1979.

Represented (sales): MMT Marketing.

Represented (legal): Kenkel, Barnard & Edmundson.

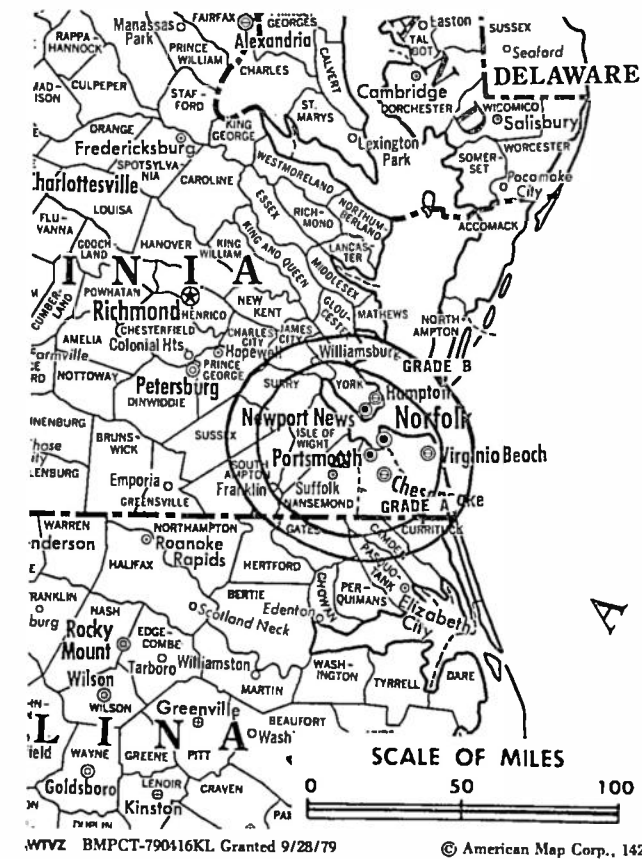
Personnel:

TIM McDONALD, president.
RICHARD KITELYN, vice president & general manager.
ELISE TUCKER, general sales manager.

Rates: Not available.

Total Households: © MSI Consumer Market Data as of 1/1/86. TV Homes, TV% and Circulation © 1986 Arbitron. County coverage based on Arbitron study.

Net Weekly Circulation	State County	Total Households	TV Households	%
50% & Over	NORTH CAROLINA			
	Camden	2,000	2,000	100
	Gates	3,000	2,900	97
	Pasquotank	10,600	10,500	99
	VIRGINIA			
	Chesapeake City	42,200	41,800	99
	Hampton City	43,900	43,600	99
	Newport News City	54,200	53,800	99
	Norfolk City	88,700	87,900	99
	Portsmouth City	36,200	35,900	99
Suffolk City	16,100	15,800	98	
Va Beach City	105,800	105,100	99	
Between 25-49%	NORTH CAROLINA			
	Chowan	4,900	4,800	98
	Currituck	5,100	5,000	98
	Perquimans	3,800	3,800	99



WTVZ BNPCT-790416KL Granted 9/28/79 © American Map Corp., 14244

Net Weekly Circulation	State County	Total Households	TV Households	%
Between 25-49%	VIRGINIA			
	Accomack	11,700	11,400	98
	Gloucester	8,800	8,700	99
	Isle Of Wight	7,700	7,600	99
	James City	12,000	11,800	98
	Northampton	5,500	5,400	98
	Southampton	7,900	7,700	98
York	15,400	15,300	99	
Between 5-24%	NORTH CAROLINA			
	Bertie	7,300	7,100	97
	Hertford	7,700	7,600	99
	Northampton	7,400	7,200	97
	VIRGINIA			
King And Queen	2,100	2,100	98	
King William	3,500	3,500	100	
Lancaster	4,100	4,000	98	
Mathews	3,500	3,400	97	
Surry	2,000	2,000	100	
Sussex	3,500	3,400	97	
Station Totals		526,600	521,100	98
Net Weekly Circulation (1986)			267,300	
Average Daily Circulation (1986)			107,300	

Virginia—Hampton-Norfolk

WVEC-TV

Ch. 13

Network Service: ABC.

Licensee: WVEC Television Inc., 1930 E. Pembroke Ave., Hampton 23663.

Studios: 1930 E. Pembroke Ave., Hampton, VA 23663; 613 Woodis Ave., Norfolk, VA 23510.

Telephones: 804-625-1313, Norfolk; 804-722-6331, Hampton.

Technical Facilities: Channel No. 13 (210-216 MHz). Authorized power: 234-kw visual, 23.4-kw aural. Antenna: 980-ft. above av. terrain, 1028-ft. above ground, 1049-ft. above sea level.

Latitude 36° 49' 00"
Longitude 76° 28' 05"

Transmitter: Shoulders Hill Rd., 2.0-mi. E of Driver, VA.

Satellite Earth Stations: Andrews, 4.5-meter & 7.3-meter; Scientific-Atlanta, 10-meter; Andrews & Scientific-Atlanta receivers.

News Services: AP, UPI.

Ownership: Belo Bcstg. Corp. For other interests, see Group Ownership of TV Stations.

Began Operation: Sept. 19, 1953 on Ch. 15. Nov. 13, 1959 it switched to Ch. 13. Sale to Corinthian Bcstg. by Thomas P. Chisman, et al., approved by FCC Feb. 12, 1980 (Television Digest, Vol. 19:21). Sale to present owner approved Nov. 29, 1983 (Vol. 23:20).

Represented (sales): Pety Television Inc.

Represented (legal): Covington & Burling.

Personnel:

J. WILLIAM BEINDORF, vice president & general manager.
RICK KEILTY, general sales manager.
HARROL A. BRAUER III, national sales manager.
MARK YOUNG, local sales manager.
BUD BROWN, production manager.
SHERRI BRENNEN, community affairs director.
MEYER DAVIS, director of programming & operations.
ROSE WHITE, director of administration.
CIL FRAZIER, advertising & promotion manager.
DICK CANNON, chief engineer.
DAVE GOLDBERG, news director.

Rates : Not available.

Total Households: © MSI Consumer Market Data as of 1/1/86. TV Homes, TV% and Circulation © 1986 Arbitron. County coverage based on Arbitron study.

Net Weekly Circulation	State County	Total Households	TV Households	%
50% & Over	NORTH CAROLINA			
	Camden	2,000	2,000	100
	Chowan	4,900	4,800	98
	Currituck	5,100	5,000	98
	Dare	7,000	6,800	97
	Gates	3,000	2,900	97
	Hertford	7,700	7,600	99
	Pasquotank	10,600	10,500	99
	Perquimans	3,800	3,800	99
	VIRGINIA			
	Accomack	11,700	11,400	98
	Gloucester	8,800	8,700	99
	Isle Of Wight	7,700	7,600	99
	James City	12,000	11,800	98
	Mathews	3,500	3,400	97
	Northampton	5,500	5,400	98



Net Weekly Circulation	State County	Total Households	TV Households	%
50% & Over	Southampton	7,900	7,700	98
	Surry	2,000	2,000	100
	Sussex	3,500	3,400	97
	York	15,400	15,300	99
	Chesapeake City	42,200	41,800	99
	Hampton City	43,900	43,600	99
	Newport News City	54,200	53,800	99
	Norfolk City	88,700	87,900	99
	Portsmouth City	36,200	35,900	99
	Suffolk City	16,100	15,800	98
Va Beach City	105,800	105,100	99	
Between 25-49%	NORTH CAROLINA			
	Bertie	7,300	7,100	97
	Northampton	7,400	7,200	97
	VIRGINIA			
Greensville	5,000	4,900	98	
Lancaster	4,100	4,000	98	
Middlesex	3,200	3,100	97	
Between 5-24%	NORTH CAROLINA			
	Tyrrell	1,400	1,400	100
	Washington	5,000	4,900	98
	VIRGINIA			
Cumberland	2,900	2,800	96	
King William	3,500	3,500	100	
New Kent	3,700	3,600	97	
Northumberland	3,900	3,800	97	
Station Totals		556,600	550,300	98
Net Weekly Circulation (1986)			452,000	
Average Daily Circulation (1986)			278,100	

Virginia—Portsmouth-Norfolk-Newport News

WAVY-TV

Ch. 10

Network Service: NBC.

Licensee: WAVY TV Inc., 801 Wavy St., Portsmouth 23704; Box 1600, Norfolk, VA 23501.

Studio: 801 Wavy St., Portsmouth, VA 23704.

Telephone: 804-393-1010. TWX: 710-882-3271.

Technical Facilities: Channel No. 10 (192-198 MHz). Authorized power: 316-kw visual, 38.9-kw aural. Antenna: 990-ft. above av. terrain, 1026-ft. above ground, 1050-ft. above sea level.

Latitude 36° 49' 14"
Longitude 76° 30' 41"

Transmitter: Kings Hwy., Driver, VA.

Satellite Earth Stations: Scientific-Atlanta, 6-meter & 7-meter; Harris, 3-meter; Microdyne & Harris receivers.

News Services: AP, UPI.

Ownership: LIN Broadcasting. For other interests, see Group Ownership of TV Stations.

Began Operation: Sept. 1, 1957. Sale to LIN Bcstg. by Tidewater Teleradio Inc. approved by FCC March 27, 1968.

Represented (sales): Blair Television.

Represented (legal): Wilmer, Cutler & Pickering.

Personnel:

MICHAEL MCGREW, general manager.
JACK PARIS, general sales manager.
GARY B. SMART, national sales manager.
JOE BOWMAN, local sales manager.
BILL LOGAN, station manager.
HAL LEVENSON, news director.
PAUL HECHT, chief engineer.
JANICE ELDER, business manager.

Highest 30 Sec. Rate: \$2000.

NETWORK BASE HOURLY RATE: \$1000.

Total Households: © MSI Consumer Market Data as of 1/1/86. TV Homes, TV% and Circulation © 1986 Arbitron. County coverage based on Arbitron study.

Net Weekly Circulation	State County	Total Households	TV Households	%
50% & Over	NORTH CAROLINA			
	Camden	2,000	2,000	100
	Chowan	4,900	4,800	98
	Currituck	5,100	5,000	98
	Dare	7,000	6,800	97
	Gates	3,000	2,900	97
	Hertford	7,700	7,600	99
	Pasquotank	10,600	10,500	99
	Perquimans	3,800	3,800	99
	VIRGINIA			
	Accomack	11,700	11,400	98
	Gloucester	8,800	8,700	99
	Greensville	5,000	4,900	98
	Isle Of Wight	7,700	7,600	99
James City	12,000	11,800	98	
Lancaster	4,100	4,000	98	
Mathews	3,500	3,400	97	
Middlesex	3,200	3,100	97	
Northampton	5,500	5,400	98	
Southampton	7,900	7,700	98	
Surry	2,000	2,000	100	



WAVY-TV BPCT-1750 Granted 5/29/56

© American Map Corp., 14244

Net Weekly Circulation	State County	Total Households	TV Households	%
50% & Over	Sussex	3,500	3,400	97
	York	15,400	15,300	99
	Chesapeake City	42,200	41,800	99
	Hampton City	43,900	43,600	99
	Newport News City	54,200	53,800	99
	Norfolk City	88,700	87,900	99
	Portsmouth City	36,200	35,900	99
	Suffolk City	16,100	15,800	98
Va Beach City	105,800	105,100	99	
Between 25-49%	NORTH CAROLINA			
	Bertie	7,300	7,100	97
	Halifax	19,100	18,700	98
	Northampton	7,400	7,200	97
Tyrrell	1,400	1,400	100	
VIRGINIA				
Northumberland	3,900	3,800	97	
Between 5-24%	MARYLAND			
	Somerset	6,700	6,600	98
	Worcester	13,400	13,200	99
	NORTH CAROLINA			
	Washington	5,000	4,900	98
	VIRGINIA			
	Brunswick	5,000	4,900	98
	Charles City	2,000	2,000	98
	King And Queen	2,100	2,100	98
	King William	3,500	3,500	100
New Kent	3,700	3,600	97	
Westmoreland	5,600	5,500	98	
Station Totals		607,600	600,500	98
Net Weekly Circulation (1986)			481,500	
Average Daily Circulation (1986)			303,900	

Virginia—Portsmouth-Norfolk-Newport News

WYAH

Ch. 27

Network Service: None, independent.

Licensee: CBN Continental Broadcasting Network Inc., CBN Center, Virginia Beach, VA 23463.

Studio: 1318 Spratley St., Portsmouth, VA 23704.

Telephone: 804-393-2501.

Technical Facilities: Channel No. 27 (548-554 MHz). Authorized power: 2341-kw max. & 1440-kw horizontal visual, 478-kw max. & 288-kw horizontal aural. Antenna: 970-ft. above av. terrain, 1025-ft. above ground, 1045-ft. above sea level.

Latitude 36° 48' 47"
Longitude 76° 27' 45"

Transmitter: State Rte. 337, 0.4-mi. E of Jct. Rtes. 337 & 626, near Shoulders Hill.

FM Affiliate: WXRI, Norfolk, 50-kw, 105.3 MHz (No. 287), 340-ft.

Satellite Earth Station: AFC, 3.7-meter; M/A-Com receivers.

Ownership: Non-stock corporation. M. G. Robertson, pres. CBN Continental Bcstg. also owns WXRI(FM), Norfolk, VA; KXTX-TV, Dallas, TX; WXNE(TV), Boston, MA. Note: Sale of TV stations pending.

Began Operation: Oct. 1, 1961 as a non-commercial religious station. Began commercial operation July 1967.

Represented (sales): TeleRep Inc.

Represented (legal): Fisher, Wayland, Cooper & Leader.

Represented (engineering): Edward F. Lorentz & Associates.

Personnel:

- M. G. ROBERTSON, president.
- TIM ROBERTSON, executive vice president.
- THOMAS W. SMITH, vice president & general manager.
- JIM REID, vice president, operations/programs.
- TIM R. RUSSELL, general sales manager.
- DAVE WHITENER, program director.
- LINDA ROBBERTSON, data services manager.
- KEN REICHENBACH, chief engineer.

Highest One Hour Rate: \$2500.

Highest 30 Sec. Rate (July 15, 1985): \$400.

Total Households: © MSI Consumer Market Data as of 1/1/86. TV Homes, TV% and Circulation © 1986 Arbitron. County coverage based on Arbitron study.

Net Weekly Circulation	State County	Total Households	TV Households	%
50% & Over	NORTH CAROLINA			
	Camden	2,000	2,000	100
	Chowan	4,900	4,800	98
	Currituck	5,100	5,000	98
	Gates	3,000	2,900	97
	Hertford	7,700	7,600	99
	Pasquotank	10,600	10,500	99
	VIRGINIA			
	Gloucester	8,800	8,700	99
	Isle Of Wight	7,700	7,600	99
	James City	12,000	11,800	98
	Southampton	7,900	7,700	98
	Chesapeake City	42,200	41,800	99
	Hampton City	43,900	43,600	99
	Norfolk City	88,700	87,900	99
Portsmouth City	36,200	35,900	99	
Suffolk City	16,100	15,800	98	
Va Beach City	105,800	105,100	99	



WYAH BPCT-4187 Granted 9/18/69

© American Map Corp. 14244

Net Weekly Circulation	State County	Total Households	TV Households	%
Between 25-49%	NORTH CAROLINA			
	Dare	7,000	6,800	97
	Northampton	7,400	7,200	97
	Perquimans	3,800	3,800	99
	VIRGINIA			
	Accomack	11,700	11,400	98
	Greensville	5,000	4,900	98
	Mathews	3,500	3,400	97
	Middlesex	3,200	3,100	97
	Northampton	5,500	5,400	98
Prince George	15,000	14,900	99	
Surry	2,000	2,000	100	
Sussex	3,500	3,400	97	
York	15,400	15,300	99	
Newport News City	54,200	53,800	99	
Between 5-24%	MARYLAND			
	Somerset	6,700	6,600	98
	NORTH CAROLINA			
	Bertie	7,300	7,100	97
	Halifax	19,100	18,700	98
	Martin	8,900	8,800	99
	Tyrrell	1,400	1,400	100
	Washington	5,000	4,900	98
	VIRGINIA			
	Brunswick	5,000	4,900	98
	Charles City	2,000	2,000	98
	Chesterfield	61,300	61,000	100
	Lancaster	4,100	4,000	98
	New Kent	3,700	3,600	97
Northumberland	3,900	3,800	97	
Station Totals		668,200	660,900	98
Net Weekly Circulation (1986)				315,000
Average Daily Circulation (1986)				138,000

Virginia—Richmond

WRLH-TV

Ch. 35

Network Service: None, independent.

Grantee: TMB Corp.

Studio: 1925 Westmoreland St., Richmond, VA 23230.

Telephone: 804-358-3535.

Mailing Address: Box 11169, Richmond, VA 23230.

Technical Facilities: Channel No. 35 (596-602 MHz). Authorized power: 4335-kw max. visual, 433.5-kw max. aural. Antenna: 1252-ft. above av. terrain, 1239-ft. above ground, 1539-ft. above sea level.

Latitude 37° 30' 22.0"
Longitude 77° 42' 02.5"

Transmitter: 15703 Midlothian Turnpike, Chesterfield.

Satellite Earth Stations: Microwave Associates, 3-meter; Avcom, 3-meter; Microwave Associates & Avcom receivers.

Ownership: Gillett Holdings Inc. For other interests, see Group Ownership of TV Stations.

Began Operation: Feb. 20, 1982. Sale to present owner by Times Mirror Co. following merger with A. S. Abell Co. approved by FCC Sept. 4, 1986 (Television Digest, Vol. 26:28). Sale to A. S. Abell Co. by Television Corp. of Richmond approved by FCC April 24, 1985.

Represented (sales): TeleRep Inc.

Represented (legal): Hogan & Hartson.

Personnel:

STEVEN ENGLER, president & general manager.
JERRY STAGGS, general sales manager.
JIM JACOBS, operations manager.
BILL VANSYOC, chief engineer.

Rates: Not available.

Total Households: © MSI Consumer Market Data as of 1/1/86. TV Homes, TV% and Circulation © 1986 Arbitron. County coverage based on Arbitron study.

Net Weekly Circulation	State County	Total Households	TV Households	%
50% & Over	VIRGINIA			
	Amelia	2,700	2,600	96
	Charles City	2,000	2,000	98
	Chesterfield	61,300	61,000	100
	Dinwiddie	21,200	20,900	99
	Hanover	18,200	17,900	98
	Henrico	73,300	72,600	99
	New Kent	3,700	3,600	97
	Powhatan	4,200	4,100	98
	Prince George	15,000	14,900	99
Richmond City	84,700	84,000	99	
Between 25-49%	VIRGINIA			
	Buckingham	4,000	3,900	98
	Caroline	6,300	6,200	98
	Cumberland	2,900	2,800	96
	Essex	3,100	3,000	97



Net Weekly Circulation	State County	Total Households	TV Households	%
Between 25-49%	Goochland	4,100	4,000	98
	Greensville	5,000	4,900	98
	King And Queen	2,100	2,100	98
	King William	3,500	3,500	100
	Louisa	6,700	6,500	98
	Nottoway	5,100	5,000	98
Sussex	3,500	3,400	97	
BETWEEN 5-24%	VIRGINIA			
	Brunswick	5,000	4,900	98
	Fluvanna	3,900	3,800	97
	James City	12,000	11,800	98
	King George	3,800	3,800	100
	Lancaster	4,100	4,000	98
	Lunenburg	4,200	4,100	98
	Mecklenburg	10,200	10,000	98
	Middlesex	3,200	3,100	97
	Nelson	4,200	4,100	98
	Orange	7,100	6,900	98
	Prince Edward	4,900	4,800	98
Richmond	2,600	2,600	100	
Surry	2,000	2,000	100	
Station Totals		399,800	394,800	98
Net Weekly Circulation (1986)			185,300	
Average Daily Circulation (1986)			81,300	

Virginia—Richmond

WVRN-TV

(formerly WTLL)

Ch. 63

Network Service: None, independent.

Licensee: Sudbrink Bcstg. Co. of Richmond, a General Partnership, 801 S.E. Sixth Ave., No. 207, Delray Beach, FL 33444.

Studio: 458 Southlake Blvd. Richmond, VA 23236.

Telephone: 804-794-7777. Telex: 710-833-0068.

Technical Facilities: Channel No. 63 (764-770 MHz). Authorized power: 676-kw max. visual, 67.6-kw max. aural. Antenna: 730-ft. above av. terrain, 620-ft. above ground, 984-ft. above sea level.

Latitude 37° 30' 46"
Longitude 77° 36' 06"

Transmitter: 23 Sesame St., Richmond, VA.

Satellite Earth Station: In operation; WeatherScan receivers.

Ownership: See WNAC-TV, Providence, RI.

Began Operation: Nov. 24, 1984. FCC approved sale to present owner by National Capital Christian Bcstg. Feb. 20, 1986.

Represented (sales): Independent TV Sales.

Represented (legal): John R. Midlen.

Represented (engineering): A. D. Ring & Associates.

Personnel:

BRUCE FLEMING, general manager.
DAN PELTIER, sales manager.
HAROLD J. PONTIOUS, station manager.

Rates: Not available.

Total Households: © MSI Consumer Market Data as of 1/1/86. TV Homes, TV% and Circulation © 1986 Arbitron. County coverage based on Arbitron study.

Net Weekly Circulation	State County	Total Households	TV Households	%
Between 25-49%	VIRGINIA New Kent	3,700	3,600	97



Net Weekly Circulation	State County	Total Households	TV Households	%
Between 5-24%	VIRGINIA			
	Amelia	2,700	2,600	96
	Buckingham	4,000	3,900	98
	Caroline	6,300	6,200	98
	Goochland	4,100	4,000	98
	Henrico	73,300	72,600	99
	King William	3,500	3,500	100
Powhatan	4,200	4,100	98	
Richmond City	84,700	84,000	99	
Station Totals		186,500	184,500	98
Net Weekly Circulation (1986)				16,900
Average Daily Circulation (1986)				6,400

Virginia—Richmond

WTVR-TV

Ch. 6

Network Service: CBS.

Licensee: Roy H. Park Bcstg. of Virginia Inc., Box 11064, Richmond 23230.

Studio: 3301 W. Broad St., Richmond, VA 23230.

Telephone: 804-254-3600. TWX: 710-956-0178.

Technical Facilities: Channel No. 6 (82-88 MHz). Authorized power: 100-kw visual, 15.1-kw aural. Antenna: 840-ft. above av. terrain, 844-ft. above ground, 1049-ft. above sea level.

Latitude 37° 34' 00"
Longitude 77° 28' 36"

Transmitter: Tilden St. & Cutshaw Ave.

AM Affiliate: WTVR, 5-kw, 1380 kHz (CBS).

FM Affiliate: WTVR-FM, 50-kw, 98.1 MHz (No. 251), 844-ft.

Satellite Earth Station: In operation.

News Services: AP, UPI.

Ownership: Park Communications Inc. For other interests, see Group Ownership of TV Stations.

Began Operation: April 15, 1948. Sale to present owner by Wilbur M. Havens approved Oct. 13, 1965 by FCC (Television Digest, Vol. 5:42).

Represented (sales): Blair Television.

Represented (legal): McKenna, Wilkinson & Kittner.

Personnel:

RICHARD PEGRAM, exec. vice president & general manager.

WANDA LEWIS, vice president, sales.

JAMES DeSCHEPPER, program manager.

CHARLES FISHBURNE, news director.

MARY HAWKINS, promotion manager.

FRANK LAWRENCE, chief engineer.

Highest 30 Sec. Rate: \$1500.

NETWORK BASE HOURLY RATE: \$1045.

Total Households: © MSI Consumer Market Data as of 1/1/86. TV Homes, TV% and Circulation © 1986 Arbitron. County coverage based on Arbitron study.

Net Weekly Circulation	State County	Total Households	TV Households	%
50% & Over	VIRGINIA			
	Albemarle	36,400	35,700	98
	Amelia	2,700	2,600	96
	Augusta	32,400	32,000	99
	Brunswick	5,000	4,900	98
	Buckingham	4,000	3,900	98
	Caroline	6,300	6,200	98
	Charles City	2,000	2,000	98
	Chesterfield	61,300	61,000	100
	Cumberland	2,900	2,800	96
	Dinwiddie	21,200	20,900	99
	Essex	3,100	3,000	97
	Fluvanna	3,900	3,800	97
	Goochland	4,100	4,000	98
	Greene	3,000	2,900	97
	Greensville	5,000	4,900	98
	Hanover	18,200	17,900	98
	Henrico	73,300	72,600	99
	King And Queen	2,100	2,100	98
	King William	3,500	3,500	100
	Lancaster	4,100	4,000	98
	Louisa	6,700	6,500	98
	Lunenburg	4,200	4,100	98
	Madison	3,800	3,700	97
	Middlesex	3,200	3,100	97
	Nelson	4,200	4,100	98
	New Kent	3,700	3,600	97
	Northumberland	3,900	3,800	97
	Nottoway	5,100	5,000	98
	Orange	7,100	6,900	98
	Powhatan	4,200	4,100	98
	Prince Edward	4,900	4,800	98



Net Weekly Circulation	State County	Total Households	TV Households	%
50% & Over	Prince George	15,000	14,900	99
	Richmond	2,600	2,600	100
	Rockingham	26,900	26,600	99
	Spotsylvania	19,500	19,300	99
	Surry	2,000	2,000	100
	Sussex	3,500	3,400	97
	Westmoreland	5,600	5,500	98
Richmond City	84,700	84,000	99	
Between 25-49%	VIRGINIA			
	Gloucester	8,800	8,700	99
	James City	12,000	11,800	98
	Page	7,400	7,400	100
Rappahannock	2,500	2,500	100	
Between 5-24%	MARYLAND			
	St Marys	21,800	21,600	99
NORTH CAROLINA				
Northampton	7,400	7,200	97	
Station Totals	VIRGINIA			
	Accomack	11,700	11,400	98
	Amherst	9,600	9,400	98
	Culpeper	8,200	8,100	99
	King George	3,800	3,800	100
	Mathews	3,500	3,400	97
	Mecklenburg	10,200	10,000	98
	Northampton	5,500	5,400	98
	Rockbridge	10,700	10,500	98
	Shenandoah	11,000	10,900	99
	Southampton	7,900	7,700	98
	Stafford	15,000	14,800	99
	Warren	8,800	8,700	99
York	15,400	15,300	99	
Hampton City	43,900	43,600	99	
Station Totals		730,400	720,900	98
Net Weekly Circulation (1986)			462,400	
Average Daily Circulation (1986)			288,800	

Virginia—Richmond

WWBT

Ch. 12

Network Service: NBC.

Licensee: Jefferson-Pilot Communications Co. of Virginia, 5710 Midlothian Pike.

Studio & Office: 5710 Midlothian Pike, Box 12, Richmond, VA 23201.

Telephone: 804-233-5461. TWX: 710-956-0196.

Technical Facilities: Channel No. 12 (204-210 MHz). Authorized power: 316-kw visual, 63.2-kw aural. Antenna: 790-ft. above av. terrain, 790-ft. above ground, 1000-ft. above sea level.

Latitude 37° 30' 22.50"
Longitude 77° 30' 11.95"

Transmitter: 5710 Midlothian Pike.

Multichannel TV Sound: Stereo only.

Satellite Earth Station: Satcom Technologies, 9.2-meter; Microwave Assoc. & Harris receivers.

News Services: AP, UPI.

Ownership: Jefferson-Pilot Communications Co. For other interests, see Group Ownership of TV Stations.

Began Operation: April 29, 1956. Sale to Jefferson Standard Bcstg. by Richmond Television Corp. approved Oct. 16, 1968 (Television Digest, Vol. 8:43).

Represented (sales): Petry Television Inc.

Represented (legal): Wiley, Rein & Fielding.

Represented (engineering): A. D. Ring & Associates.

Personnel:

- JOHN HUTCHINSON, vice president & managing director.
- DAVID G. FRASIER, broadcast operations manager.
- ELLEN SHULER, general sales manager.
- JOHN SHREVES, program operations manager.
- HARVEY POWERS, news manager.
- MICHAEL MOSS, local sales manager.

Highest 30 Sec. Rate (July 22, 1986): \$2500.

NETWORK BASE HOURLY RATE: \$925.

Total Households: © MSI Consumer Market Data as of 1/1/86. TV Homes, TV% and Circulation © 1986 Arbitron. County coverage based on Arbitron study.

Net Weekly Circulation	State County	Total Households	TV Households	%
50% & Over	VIRGINIA			
	Albemarle	36,400	35,700	98
	Amelia	2,700	2,600	96
	Augusta	32,400	32,000	99
	Brunswick	5,000	4,900	98
	Buckingham	4,000	3,900	98
	Caroline	6,300	6,200	98
	Charles City	2,000	2,000	98
	Chesterfield	61,300	61,000	100
	Cumberland	2,900	2,800	96
	Dinwiddie	21,200	20,900	99
	Essex	3,100	3,000	97
	Fluvanna	3,900	3,800	97
	Goochland	4,100	4,000	98
	Greene	3,000	2,900	97
	Greensville	5,000	4,900	98
	Hanover	18,200	17,900	98
Henrico	73,300	72,600	99	
James City	12,000	11,800	98	
King And Queen	2,100	2,100	98	
King William	3,500	3,500	100	
Louisa	6,700	6,500	98	



WWBT BPCT-1622 Granted 11/30/55

© American Map Corp. 14244

Net Weekly Circulation	State County	Total Households	TV Households	%
50% & Over	Lunenburg	4,200	4,100	98
	Middlesex	3,200	3,100	97
	Nelson	4,200	4,100	98
	New Kent	3,700	3,600	97
	Northumberland	3,900	3,800	97
	Nottoway	5,100	5,000	98
	Orange	7,100	6,900	98
	Powhatan	4,200	4,100	98
	Prince Edward	4,900	4,800	98
	Prince George	15,000	14,900	99
	Richmond	2,600	2,600	100
Sussex	3,500	3,400	97	
Richmond City	84,700	84,000	99	

Net Weekly Circulation	State County	Total Households	TV Households	%
Between 25-49%	VIRGINIA			
	Lancaster	4,100	4,000	98
	Madison	3,800	3,700	97
	Mecklenburg	10,200	10,000	98
	Rockingham	26,900	26,600	99
	Spotsylvania	19,500	19,300	99
Surry	2,000	2,000	100	
Westmoreland	5,600	5,500	98	

Net Weekly Circulation	State County	Total Households	TV Households	%
Between 5-24%	VIRGINIA			
	Amherst	9,600	9,400	98
	Appomattox	4,400	4,300	98
	Gloucester	8,800	8,700	99
	King George	3,800	3,800	100
	Page	7,400	7,400	100
	Rockbridge	10,700	10,500	98
	Southampton	7,900	7,700	98
Stafford	15,000	14,800	99	
York	15,400	15,300	99	

Station Totals	610,500	602,400	98
Net Weekly Circulation (1986)		417,800	
Average Daily Circulation (1986)		247,700	

Virginia—Richmond-Petersburg

WXEX-TV

Ch. 8

Network Service: ABC.

Licensee: Nationwide Communications Inc., One Nationwide Plaza, Columbus, Ohio 43216.

Studio: 230 S. Crater Rd., Petersburg, VA 23803.

Business Office: 21 Buford Rd., Richmond, VA 23235.

Telephones: 804-733-8888, Petersburg; 804-320-3201, Richmond.

TWX: 710-956-0249.

Technical Facilities: Channel No. 8 (180-186 MHz). Authorized power: 269-kw visual, 26.9-kw aural. Antenna: 1052-ft. above av. terrain, 999-ft. above ground, 1356-ft. above sea level.

Latitude 37° 30' 46"
Longitude 77° 36' 06"

Transmitter: 23 Sesame St., Midlothian District.

Multichannel TV Sound: Stereo only.

Satellite Earth Stations: 6 in operation; Comtech, 5.3-meter; AvanteK, M/A-Com & Scientific-Atlanta receivers.

News Services: ABC, AP, CNN, Group W Newsfeed.

Ownership: Nationwide Communications. For other interests, see Group Ownership of TV Stations.

Began Operation: Aug. 15, 1955. Sold to Nationwide Communications Inc. by Thomas G. Tinsley Jr. & Assoc. (Television Digest, Vol. 7:45).

Represented (sales): Katz Television.

Represented (legal): Fletcher, Heald & Hildreth.

Personnel:

JOSEPH LEWIN, general manager.
GENE WALSH, director of programming & operations.
JACK PORRAY, general sales manager.
CLAUDIA BROOKS, national sales manager.

Highest 30 Sec. Rate: \$2000.

NETWORK BASE HOURLY RATE: \$950.

Total Households: © MSI Consumer Market Data as of 1/1/86. TV Homes, TV% and Circulation © 1986 Arbitron. County coverage based on Arbitron study.

Net Weekly Circulation	State County	Total Households	TV Households	%
50% & Over	VIRGINIA			
	Albemarle	36,400	35,700	98
	Amelia	2,700	2,600	96
	Brunswick	5,000	4,900	98
	Buckingham	4,000	3,900	98
	Caroline	6,300	6,200	98
	Charles City	2,000	2,000	98
	Chesterfield	61,300	61,000	100
	Cumberland	2,900	2,800	96
	Dinwiddie	21,200	20,900	99
	Essex	3,100	3,000	97
	Fluvanna	3,900	3,800	97
	Goochland	4,100	4,000	98
	Greene	3,000	2,900	97
	Greensville	5,000	4,900	98
	Hanover	18,200	17,900	98
	Henrico	73,300	72,600	99
	King And Queen	2,100	2,100	98
	King William	3,500	3,500	100
	Lancaster	4,100	4,000	98
Louisa	6,700	6,500	98	
Lunenburg	4,200	4,100	98	
Madison	3,800	3,700	97	



WXEX-TV BPCT-5022 Granted 5/19/77 © American Map Corp., 14244

Net Weekly Circulation	State County	Total Households	TV Households	%
50% & Over	Middlesex	3,200	3,100	97
	Nelson	4,200	4,100	98
	New Kent	3,700	3,600	97
	Northumberland	3,900	3,800	97
	Nottoway	5,100	5,000	98
	Orange	7,100	6,900	98
	Powhatan	4,200	4,100	98
	Prince Edward	4,900	4,800	98
	Prince George	15,000	14,900	99
	Richmond	2,600	2,600	100
	Surry	2,000	2,000	100
	Sussex	3,500	3,400	97
	Richmond City	84,700	84,000	99
Between 25-49%	VIRGINIA			
	Augusta	32,400	32,000	99
	James City	12,000	11,800	98
	Spotsylvania	19,500	19,300	99
Westmoreland	5,600	5,500	98	
Between 5-24%	NORTH CAROLINA			
	Halifax	19,100	18,700	98
Northampton	7,400	7,200	97	
VIRGINIA	Charlotte	4,100	4,000	98
	Culpeper	8,200	8,100	99
	Gloucester	8,800	8,700	99
	King George	3,800	3,800	100
	Mecklenburg	10,200	10,000	98
	Page	7,400	7,400	100
	Rockbridge	10,700	10,500	98
	Rockingham	26,900	26,600	99
	Stafford	15,000	14,800	99
	York	15,400	15,300	99
Station Totals		627,400	619,000	98
Net Weekly Circulation (1986)			405,500	
Average Daily Circulation (1986)			231,700	

Virginia—Roanoke

WDBJ

Ch. 7

Network Service: CBS.

Licensee: WDBJ Television Inc., Box 7, Roanoke 24022-0007.

Studio: 2001 Colonial Ave. SW, Roanoke, VA 24015.

Mailing Address: Box 7, Roanoke, VA 24022-0007.

Telephone: 703-344-7000. TWX: 710-870-0437.

Technical Facilities: Channel No. 7 (174-180 MHz). Authorized power: 316-kw visual, 62.5-kw aural. Antenna: 2000-ft. above av. terrain, 146-ft. above ground, 3936-ft. above sea level.

Latitude 37° 11' 42"
Longitude 80° 09' 22"

Transmitter: On Poor Mtn., 13-mi. SW of city.

Satellite Earth Stations: 3 in operation; Harris, 6.1-meter; Harris & Scientific-Atlanta receivers.

News Services: AP, CBS, UPI, WSI.

Ownership: WDBJ Television Inc. is a wholly-owned subsidiary of Schurz Communications Inc. For other interests, see Group Ownership & Newspaper Ownership of TV Stations. Officers of WDBJ Television: Charles H. McKeever, pres.; Nancy S. Goodfellow, secy.; Alan G. Mathewson, treas.

Began Operation: Oct. 3, 1955. Sale to present owner by Times World Corp. approved by FCC Oct. 29, 1969 (Television Digest, Vol. 9:44).

Represented (sales): Harrington, Righter & Parsons Inc.

Represented (legal): Hennessey, Stambler & Siebert, P.C.

Represented (engineering): Moffet, Larson & Johnson, P.C.

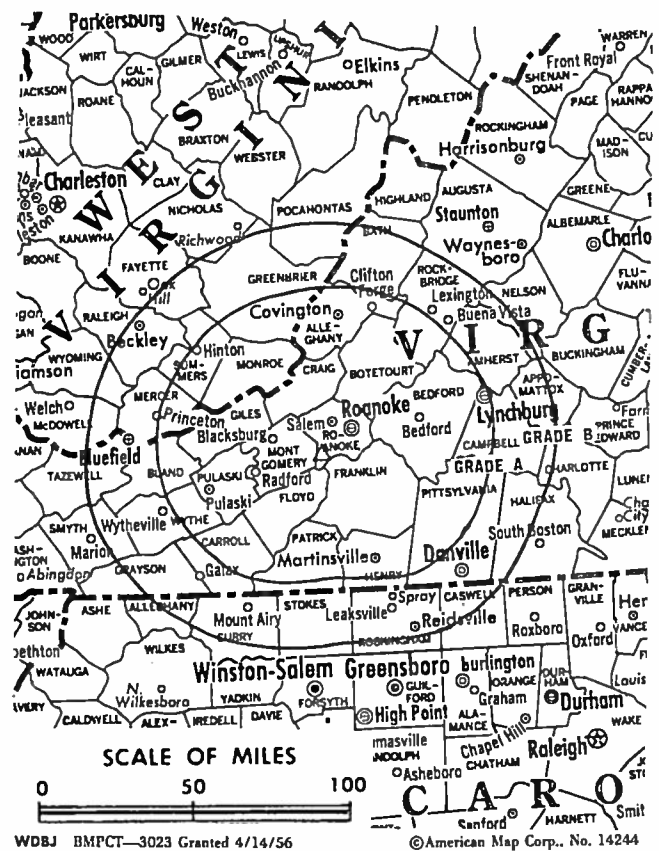
Personnel:

CHARLES H. MCKEEVER, president & general manager.
THOMAS J. BURKHART, general sales manager.
CHARLES BOUSH, national sales manager.
GEORGE BASSETT, local sales manager.
KAY HALL, program director.
CARL GUFFEY, director/operations.
JAMES N. SHAVER, news director.
L. A. DYSON, chief engineer.
MEL MAYFIELD, director/research & marketing services.

Rates: On request.

Total Households: © MSI Consumer Market Data as of 1/1/86. TV Homes, TV% and Circulation © 1986 Arbitron. County coverage based on Arbitron study.

Net Weekly Circulation	State County	Total Households	TV Households	%
50% & Over	VIRGINIA			
	Alleghany	9,400	9,300	99
	Amherst	9,600	9,400	98
	Appomattox	4,400	4,300	98
	Bath	2,100	2,100	100
	Bedford	14,600	14,400	99
	Bland	2,200	2,100	95
	Botetourt	8,700	8,600	99
	Campbell	40,300	39,800	99
	Carroll	9,700	9,500	98
	Charlotte	4,100	4,000	98
	Craig	1,500	1,500	100
	Floyd	4,300	4,200	98
	Franklin	12,800	12,600	98
Giles	6,200	6,100	98	
Grayson	8,900	8,800	99	
Halifax	12,000	11,800	98	
Henry	27,000	26,700	99	
Highland	1,100	1,100	100	
Montgomery	26,300	26,000	99	
Pittsylvania	40,400	39,900	99	
Pulaski	12,900	12,800	99	
Roanoke	75,500	74,900	99	
Rockbridge	10,700	10,500	98	



WDBJ BMPCT—3023 Granted 4/14/56
© American Map Corp., No. 14244

Net Weekly Circulation	State County	Total Households	TV Households	%
50% & Over	Tazewell	18,200	18,000	99
	Wythe	9,400	9,200	98
	WEST VIRGINIA			
	Greenbrier	14,500	14,200	98
	Mercer	28,100	27,800	99
	Monroe	4,700	4,500	96
Pocahontas	3,800	3,600	95	
Summers	5,600	5,400	96	
Between 25-49%	NORTH CAROLINA			
	Caswell	7,000	6,900	99
	Rockingham	32,100	31,800	99
	VIRGINIA			
Mecklenburg	10,200	10,000	98	
Nelson	4,200	4,100	98	
Patrick	6,500	6,400	98	
Smyth	11,700	11,600	99	
WEST VIRGINIA				
Pendleton	3,100	3,000	97	
Between 5-24%	NORTH CAROLINA			
	Alleghany	3,900	3,800	97
	Person	10,700	10,600	99
	Stokes	13,100	12,900	98
	VIRGINIA			
	Augusta	32,400	32,000	99
	Buckingham	4,000	3,900	98
	Lunenburg	4,200	4,100	98
	Prince Edward	4,900	4,800	98
	Russell	11,900	11,700	98
	Washington	23,800	23,500	99
	WEST VIRGINIA			
	Fayette	21,400	21,200	99
	Raleigh	33,000	32,500	99
Station Totals		667,100	657,900	98
Net Weekly Circulation (1986)			418,500	
Average Daily Circulation (1986)			264,400	

Virginia—Roanoke

WEFC

Ch. 38

Network Service: None, independent.

Licensee: Vine & Branch Inc., 612 Bullitt Ave. SE, Roanoke, VA 24013.

Studio: 612 Bullitt Ave. SE, Roanoke, VA 24013.

Telephone: 703-982-3694.

Technical Facilities: Channel No. 38 (614-620 MHz). Authorized power: 1334-kw max. visual, 66.7-kw max. aural. Antenna: 1625-ft. above av. terrain, 394-ft. above ground, 3664-ft. above sea level.

Latitude	37°	53'	35"
Longitude	80°	02'	28"

Transmitter: 4.1-mi. N of Hwy. 311, on slope of McAfee Knob, Roanoke.

Satellite Earth Station: Scientific-Atlanta, 4.6-meter.

Ownership: C. Kenneth Wright, pres.; Elizabeth A. Dowdy, secy.; Betty S. Wright, treas.; Evangel Four Square Church, 100%.

Began Operation: Jan. 3, 1986.

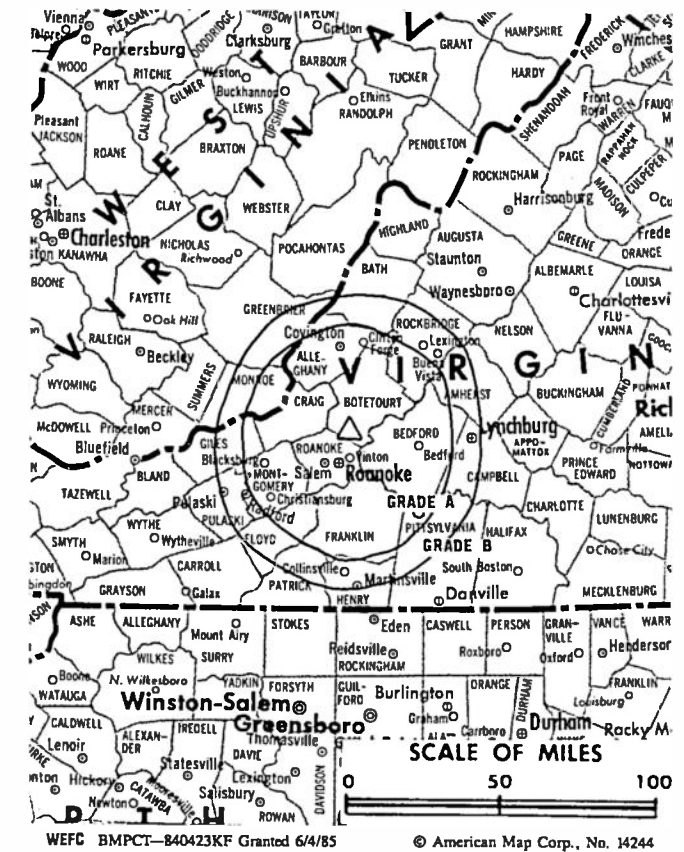
Represented (legal): Baraff, Koerner, Olender & Hochberg.

Represented (engineering): Lechman & Johnson.

Personnel:

C. KENNETH WRIGHT, president & general manager.
ED GRIFFIS, station manager.
ANDY WRIGHT, chief engineer.

Highest 30 Sec. Rate: \$75.



Arbitron Data: Not available.

Virginia—Roanoke

WLSL-TV

Ch. 10

Network Service: NBC.

Licensee: Park Communications Inc., Church Ave. at 3rd St.

Studio: Church Ave. at 3rd St., Roanoke, VA 24011.

Telephone: 703-981-9110. TWX: 710-870-0428.

Technical Facilities: Channel No. 10 (192-198 MHz). Authorized power: 316-kw visual, 47-kw aural. Antenna: 2000-ft. above av. terrain, 268-ft. above ground, 3988-ft. above sea level.

Latitude 37° 12' 02"
Longitude 80° 08' 55"

Transmitter: Poor Mtn., approx. 13-mi. SW of Roanoke.

Multichannel TV Sound: Stereo only.

Satellite Earth Stations: 4 in operation; Harris & M/A-Com receivers.

News Services: AP, Business Day, NBC, NIWS.

Ownership: Park Communications Inc. For other interests, see Group Ownership of TV Stations.

Began Operation: Dec. 11, 1952. Sale to present owner by Shenandoah Life Insurance Co. approved by FCC Sept. 10, 1969 (Television Digest, Vol. 9:36, 37).

Represented (sales): Blair Television.

Represented (legal): McKenna, Wilkinson & Kittner.

Represented (engineering): A. D. Ring & Associates.

Personnel:

W. RANDY ODIL, vice president & general manager.
PIERRE (PETE) WATKINS, general sales manager.
MIKE BERKEY, manager for engineering.
MARU WARREN, program director.
LEE GARRETT, director of community affairs.

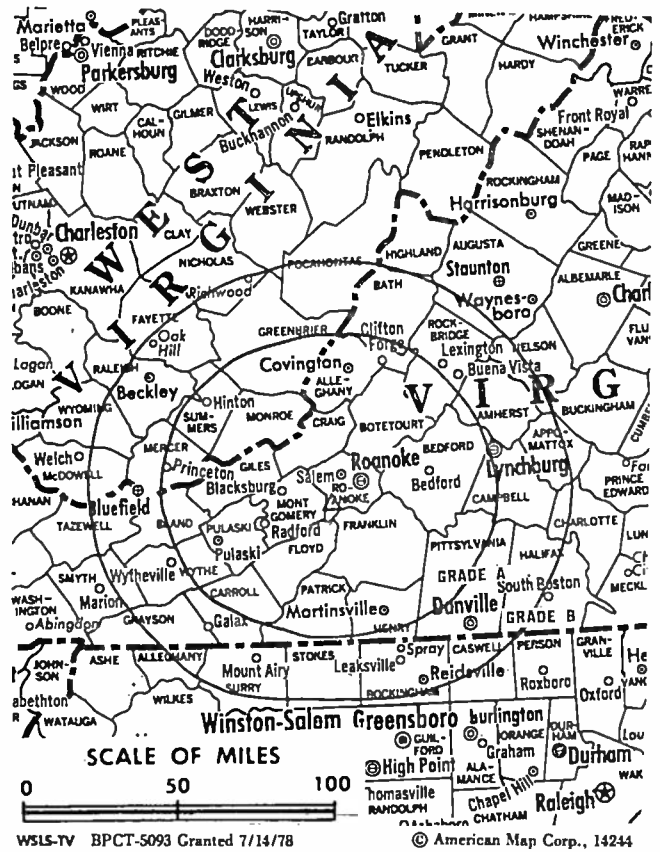
Highest One Hour Rate: \$900.

Highest 30 Sec. Rate: \$400.

NETWORK BASE HOURLY RATE: \$850

Total Households: © MSI Consumer Market Data as of 1/1/86. TV Homes, TV% and Circulation © 1986 Arbitron. County coverage based on Arbitron study.

Net Weekly Circulation	State County	Total Households	TV Households	%
50% & Over	VIRGINIA			
	Alleghany	9,400	9,300	99
	Amherst	9,600	9,400	98
	Appomattox	4,400	4,300	98
	Bath	2,100	2,100	100
	Bedford	14,600	14,400	99
	Bland	2,200	2,100	95
	Botetourt	8,700	8,600	99
	Campbell	40,300	39,800	99
	Carroll	9,700	9,500	98
	Charlotte	4,100	4,000	98
	Craig	1,500	1,500	100
	Floyd	4,300	4,200	98
	Franklin	12,800	12,600	98
	Giles	6,200	6,100	98
	Grayson	8,900	8,800	99
	Halifax	12,000	11,800	98
	Henry	27,000	26,700	99
	Highland	1,100	1,100	100
	Montgomery	26,300	26,000	99
Pittsylvania	40,400	39,900	99	
Pulaski	12,900	12,800	99	
Roanoke	75,500	74,900	99	
Rockbridge	10,700	10,500	98	



Net Weekly Circulation	State County	Total Households	TV Households	%
50% & Over	Wythe	9,400	9,200	98
	WEST VIRGINIA			
	Monroe	4,700	4,500	96
Pocahontas	3,800	3,600	95	
Between 25-49%	NORTH CAROLINA			
	Caswell	7,000	6,900	99
	Person	10,700	10,600	99
	VIRGINIA			
Mecklenburg	10,200	10,000	98	
Patrick	6,500	6,400	98	
WEST VIRGINIA				
Greenbrier	14,500	14,200	98	
Pendleton	3,100	3,000	97	
Summers	5,600	5,400	96	
Between 5-24%	NORTH CAROLINA			
	Alamance	37,500	37,200	99
	Alleghany	3,900	3,800	97
	Ashe	8,900	8,700	98
	Rockingham	32,100	31,800	99
	Stokes	13,100	12,900	98
	VIRGINIA			
	Augusta	32,400	32,000	99
	Buckingham	4,000	3,900	98
	Cumberland	2,900	2,800	96
	Lunenburg	4,200	4,100	98
Nelson	4,200	4,100	98	
Page	7,400	7,400	100	
Prince Edward	4,900	4,800	98	
Smyth	11,700	11,600	99	
Tazewell	18,200	18,000	99	
WEST VIRGINIA				
Mercer	28,100	27,800	99	
Station Totals		633,700	625,100	98
Net Weekly Circulation (1986)			357,900	
Average Daily Circulation (1986)			212,300	

**YOU DON'T NEED ESP
YOU NEED EWR!**

Television Digest's **EARLY WARNING REPORT** capsulates retail sales and inventory activity in television and video so you can evaluate changes and trends in the industry.

For more information, call or write:

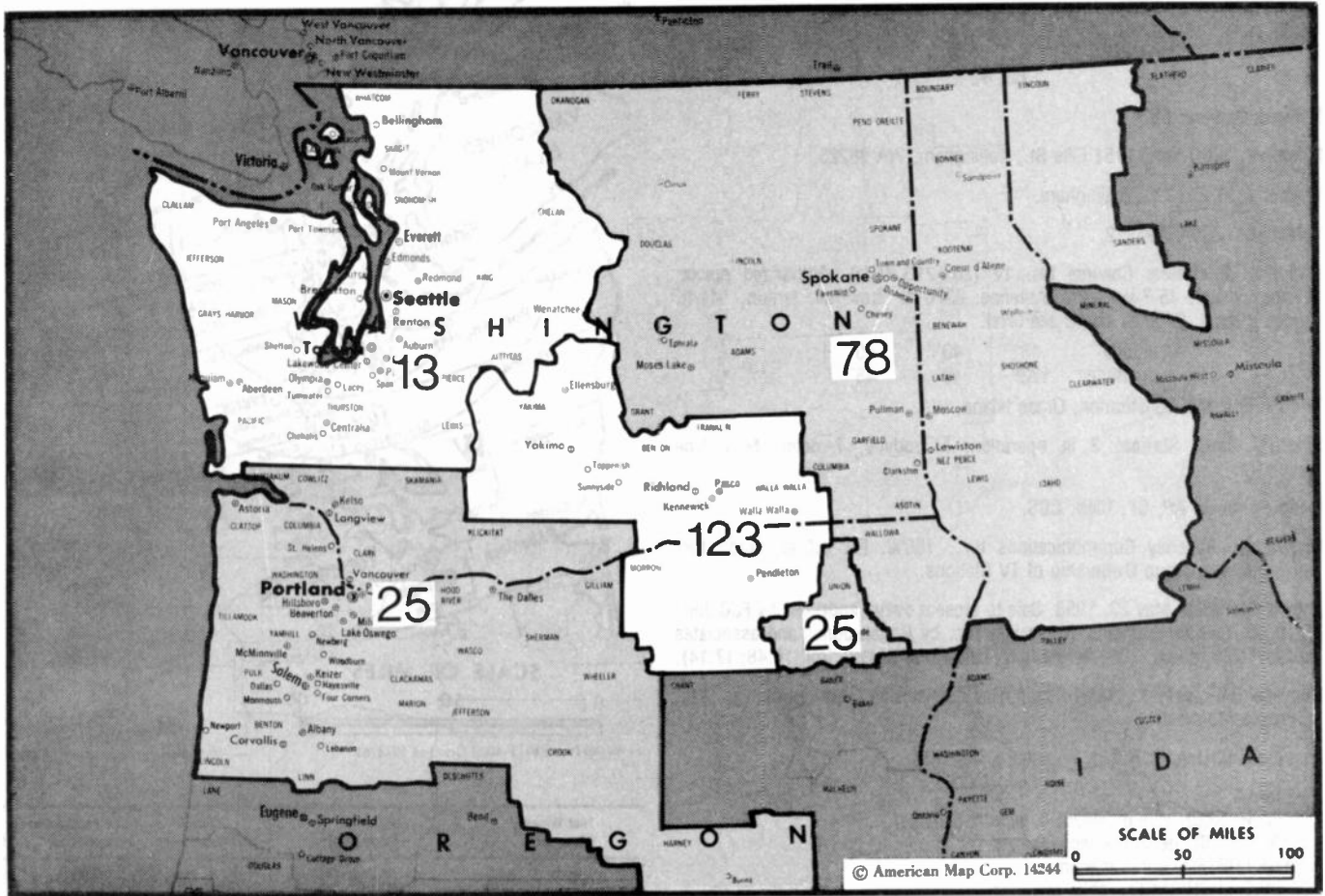


TELEVISION DIGEST INC.
1836 Jefferson Place, NW
Washington, D.C. 20036
(202) 872-9200

Virginia

**WCYB-TV, Bristol-Kingsport-Johnson
City-Tennessee**
(Arbitron Data Continued)

Net Weekly Circulation	State County	Total Households	TV Households Households	%
Between 5-24%	KENTUCKY			
	Knox	11,000	10,800	98
	Owsley	1,800	1,700	94
	Pike	30,100	29,700	99
	NORTH CAROLINA			
	Alexander	9,700	9,600	99
	Burke	28,000	27,700	99
	Madison	6,100	5,900	97
	Swain	4,000	3,900	98
	Wilkes	22,800	22,400	98
	TENNESSEE			
	Claiborne	9,200	9,000	98
	Grainger	6,100	6,000	98
	Jefferson	11,900	11,800	99
	VIRGINIA			
	Bland	2,200	2,100	95
	Grayson	8,900	8,800	99
	Wythe	9,400	9,200	98
	WEST VIRGINIA			
	Monroe	4,700	4,500	96



Market	Arbitron ADI TV Households	Rank	Market Area Commercial TV Stations
Seattle-Tacoma, WA	1,178,400	13	KCPQ (13), KING-TV (5), KIRO-TV (7), KOMO-TV (4), KSTW (11), KTBW-TV (20), KTZZ-TV (22), KVOS-TV (12)
Portland, OR	777,700	25	KATU (2), KGW-TV (8), KOIN-TV (6), KPDX (49), KPTV (12), KWVT (22)
Spokane, WA	312,200	78	KAYU-TV (28), KCWT (27), KHQ-TV (6), KREM-TV (2), KSKN (22), KXLY-TV (4)
Yakima, WA	167,200	123	KAPP (35), KEPR-TV (19), KIMA-TV (29), KLEW-TV (3), KNDO (23), KNDU (25), KVEW (42)

State Cross Reference List

Communities That Receive Programs of
Stations That are Located Elsewhere

KEPR-TV, Kennewick	See Pasco, WA
KNDU, Kennewick	See Richland, WA
KNDU, Pasco	See Richland, WA
KVEW, Pasco	See Kennewick, WA
KEPR-TV, Richland	See Pasco, WA
KVEW, Richland	See Kennewick, WA
KCWT, Spokane	See Wenatchee, WA
KCPQ, KSTW & KTBW-TV, Tacoma	See Seattle, WA

Washington Station Status as of October 1, 1986

	VHF	UHF	TOTAL
Commercial Television Stations	9	12	21
Educational Television Stations	3	3	6
			27

Washington—Bellingham

KVOS-TV

Ch. 12

Network Service: CBS.

Licensee: ACKO Inc., 1151 Ellis St., Bellingham, WA 98225.

Studio: 1151 Ellis St., Bellingham.

Telephone: 206-671-1212.

Technical Facilities: Channel No. 12 (204-210 MHz). Authorized power: 229-kw visual, 45.7-kw aural. Antenna: 2370-ft. above av. terrain, 141-ft. above ground, 2550-ft. above sea level.

Latitude 48° 40' 40"
Longitude 122° 49' 48"

Transmitter: Mt. Constitution, Orcas Island, WA.

Satellite Earth Station: 3 in operation; Microdyne, 7-meter; Microdyne receivers.

News Services: AP, CP, CNN, CBS.

Ownership: Ackerley Communications Inc., 100%. For officers and other interests, see Group Ownership of TV Stations.

Began Operation: May 23, 1953. Sale to present owner approved by FCC June 5, 1985. Sale to Wometco Enterprises Inc. by Rogan Jones and associates approved March 29, 1961 by the FCC (Television Digest, Vol. 16:48; 17:14).

Represented (sales): Seltel Inc.; Radio-Television Representatives Ltd. (Toronto-Montreal).

Represented (legal): Rubin, Winston & Diercks.

Personnel:

DAVID P. REID, vice president & general manager.
JOHN GIBSON, general sales manager.
JOYCE LORENZ, traffic manager.
DONALD LUCHSINGER, chief engineer.
JOAN MALEN, controller.

Highest 30 Sec. Rate (July 25, 1986): \$750.

NETWORK BASE HOURLY RATE: \$125.

Station also received in Canadian markets.

BBM Weekly Reach (Spring 1986): 1,214,000

Total Households: © MSI Consumer Market Data as of 1/1/86. TV Homes, TV% and Circulation © 1986 Arbitron. County coverage based on Arbitron study.

Net Weekly Circulation	State County	Total Households	TV Households	%
50% & Over	WASHINGTON Clallam	21,800	20,900	96



Net Weekly Circulation	State County	Total Households	TV Households	%
50% & Over	Skagit	26,800	25,800	96
	Whatcom	43,700	41,900	96
Between 25-49%	WASHINGTON			
	Island	18,600	18,200	98
	Jefferson	7,500	7,200	96
	Kitsap	62,800	61,300	98
	Snohomish	139,900	136,100	97
Between 5-24%	WASHINGTON			
	King	538,000	519,300	97
	San Juan	4,000	3,800	95
Station Totals		863,100	834,500	96
Net Weekly Circulation (1986)			240,200	
Average Daily Circulation (1986)			88,600	

Washington—Everett

KONG-TV

Ch. 16

Network Service: None, independent.

Grantee: KONG Television Inc., 660 Sacramento St., Suite 303, San Francisco, CA 94111.

Studio: 1420 75th St. SW, Everett, WA 98203-6256.

Mailing Address: 404 Watermark Tower, 1109 First Ave., Seattle, WA 98101-2909.

Telephones: 206-292-1616 (Seattle office); 206-347-1616 (Everett studio).

Technical Facilities: Channel No. 16 (482-488 MHz). Authorized power: 5000-kw max. visual, 500-kw max. aural. Antenna: 1275-ft. above av. terrain, 300-ft. above ground, 1725-ft. above sea level.

Latitude 47° 32' 34"
Longitude 122° 06' 25"

Transmitter: On Cougar Mtn., 4-mi. W of Issaquah.

Satellite Earth Station: Harris, 11-meter

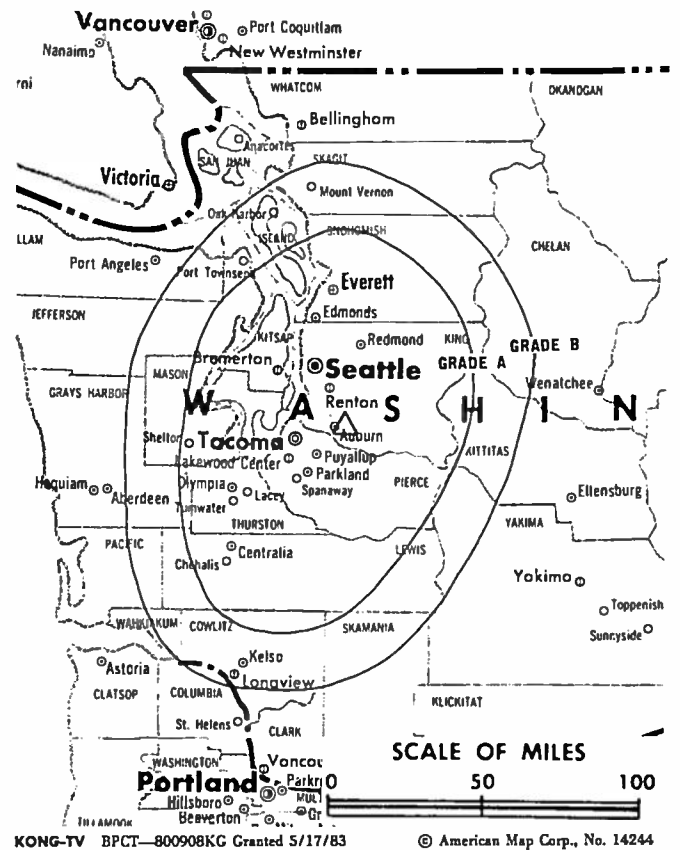
Ownership: Carl D. Washington, chmn.-pres., 77%; Samuel Schulman, 11%; Carl C. Gipson, 2nd v.p., 2%; Samuel E. Washington, secy., 5%; Thomas Arnold, 2%; Morris Lucas, 2%; Sharon R. Silverstone, 1%.

Due to Begin Operation: Fall 1986.

Represented (sales): Independent TV Sales.

Represented (legal): Hunton & Williams.

Represented (engineering): Cohen & Dippell.



Personnel:
DAN O'BRIEN, general manager.
BILL ACHATZ, chief engineer.

Rates: Not available.

Washington—Kennewick-Pasco-Richland

KVEW

Ch. 42

(Satellite of KAPP, Yakima, WA)

Network Service: ABC.

Licensee: Apple Valley Bcstg. Inc.

Studio: 601 Edison, Kennewick, WA 99336.

Technical Facilities: Channel No. 42 (638-644 MHz). Authorized power: 501-kw max. & 200-kw horizontal visual, 100-kw max. & 39.8-kw horizontal aural. Antenna: 1280-ft. above av. terrain, 208-ft. above ground, 2328-ft. above sea level.

Latitude 46° 06' 11"
Longitude 119° 07' 54"

Transmitter: Jump Off Joe Butte, near Kennewick.

Satellite Earth Stations: 3 in operation; Common carrier & station-owned; M/A-Com, 5-meter; M/A-Com & Avantek receivers.

News Service: UPI.

Ownership: Evening Telegram Co., 100%. See WISC-TV, Madison, WI.

Began Operation: October 29, 1970.

Represented (sales): Herrington, Righter & Parsons Inc; The Tacher Co.

Represented (legal): Hennessey, Stambler & Siebert, P.C.

Represented (engineering): Jules Cohen & Associates.

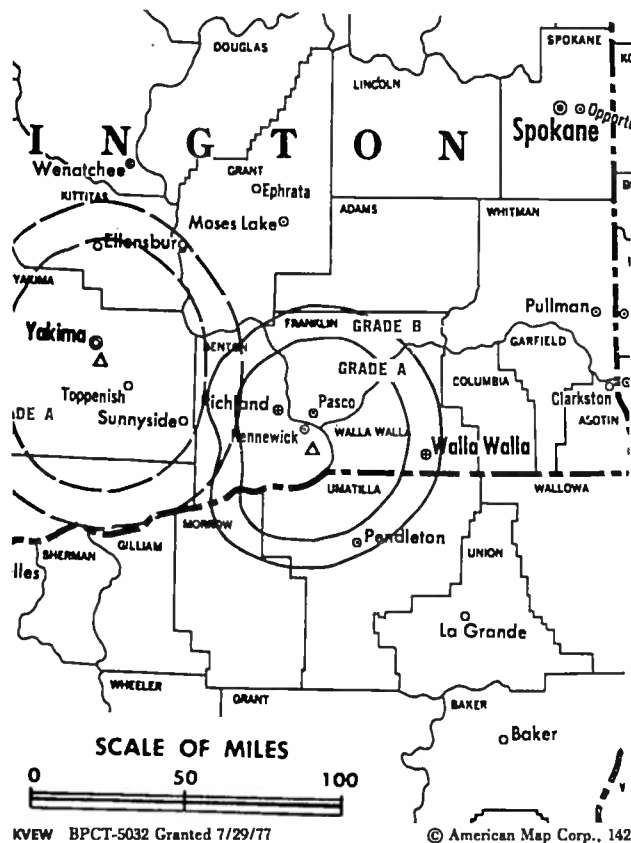
Personnel:

ELIZABETH MURPHY BURNS, president.
DARRELL BLUE, general manager.
MARCUS WOOD, station manager.
NEIL BENNETT, chief engineer.
PHIL COOK, news director.
RYAN GEIST, production manager.

Rates: Sold in combination with KAPP, Yakima.

Total Households: © MSI Consumer Market Data as of 1/1/86. TV Homes, TV% and Circulation © 1986 Arbitron. County coverage based on Arbitron study.

Net Weekly Circulation	State County	Total Households	TV Households	%
50% & Over	OREGON			
	Gilliam	800	700	88
	Morrow	3,000	2,800	93



Net Weekly Circulation	State County	Total Households	TV Households	%
50% & Over	Umatilla	22,100	20,700	94
	WASHINGTON			
	Benton	44,900	43,500	97
	Franklin	13,600	13,200	97
	Walla Walla	17,900	16,800	94
Between 5-24%	OREGON			
	Grant	3,100	2,700	87
	Wheeler	600	600	100
	WASHINGTON			
	Adams	4,900	4,700	96
Station Totals		110,900	105,700	95
Net Weekly Circulation (1986)				74,000
Average Daily Circulation (1986)				38,600

Washington—Pasco-Kennewick-Richland

KEPR-TV

Ch. 19

(Associated with KIMA-TV, Yakima)

Network Service: CBS.

Licensee: NWG Broadcasting Co., Box 702, Yakima, WA 98907.

Studio: 2807 W. Lewis, Pasco, WA 99301.

Telephone: 509-547-0547.

Technical Facilities: Channel No. 19 (500-506 MHz). Authorized power: 490-kw max. & 380-kw horizontal visual, 88.3-kw max. & 69.2-kw horizontal aural. Antenna: 1250-ft. above av. terrain, 351-ft. above ground, 2394-ft. above sea level.

Latitude 46° 05' 48"
Longitude 119° 11' 36"

Transmitter: Johnson Butte, Horse Heaven Hills, 8-mi. SW of Kennewick.

Satellite Earth Stations: Harris, 7.1-meter; Harris & Scientific-Atlanta receivers.

News Services: AP, Group W Newsfeed.

Ownership: See KIMA-TV, Yakima.

Began Operation: Dec. 28, 1954.

Represented (sales): Settel Inc.; Art Moore Inc. (Pacific Northwest).

Represented (legal): Pepper & Corazzini.

Represented (engineering): Hammett & Edison Inc.

Personnel:

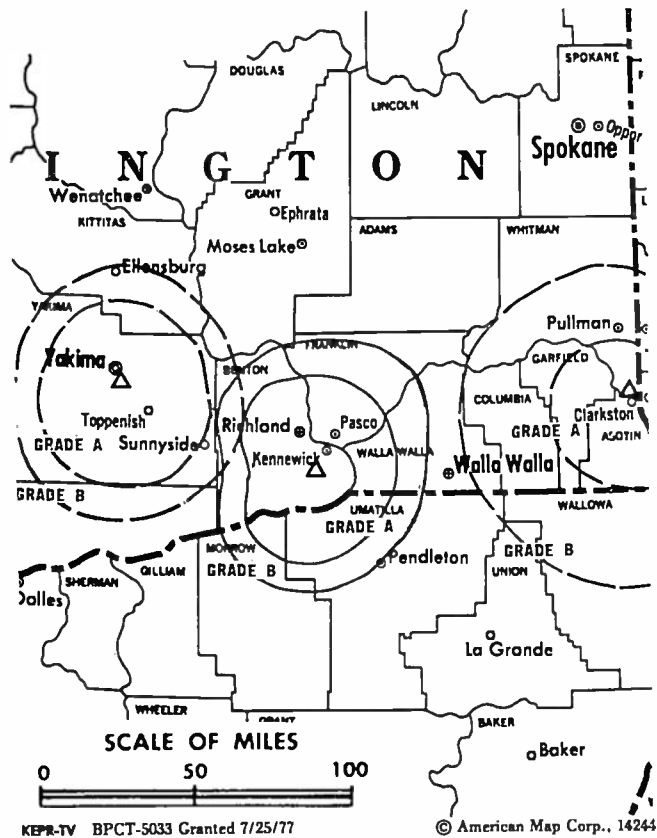
GARY NIEMAN, manager.
THOM SPENCER, news director.
DON ECKIS, chief engineer.

Rates: Sold in combination with KIMA-TV, Yakima.

NETWORK BASE HOURLY RATE: \$275.

Total Households: © MSI Consumer Market Data as of 1/1/86. TV Homes, TV% and Circulation © 1986 Arbitron. County coverage based on Arbitron study.

Net Weekly Circulation	State County	Total Households	TV Households	Households %
50% & Over	OREGON			
	Gilliam	800	700	88
	Morrow	3,000	2,800	93
	Umatilla	22,100	20,700	94
	WASHINGTON			
Benton	44,900	43,500	97	



Net Weekly Circulation	State County	Total Households	TV Households	Households %
50% & Over	Franklin	13,600	13,200	97
	Walla Walla	17,900	16,800	94
Between 25-49%	OREGON			
	Wheeler	600	600	100
	WASHINGTON			
Adams	4,900	4,700	96	
Between 5-24%	OREGON			
	Sherman	800	800	100
Station Totals		108,600	103,800	95
Net Weekly Circulation (1986)				83,100
Average Daily Circulation (1986)				50,500

Washington—Richland-Pasco-Kennewick

KNDU

Ch. 25

(Associated with KNDO, Yakima, WA)

Network Service: NBC.

Licensee: Columbia Empire Broadcasting Corp., 1608 S. 24th Ave., Yakima, WA 98901.

Studio: 3312 W. Kennewick Ave., Kennewick, WA 99336.

Telephone: 509-783-6151.

Technical Facilities: Channel No. 25 (536-542 MHz). Authorized power: 677-kw max. & 550-kw horizontal visual, 67.7-kw max. & 55-kw horizontal aural. Antenna: 1351-ft. above av. terrain, 227.5-ft. above ground, 2415-ft. above sea level.

Latitude 46° 06' 11"
Longitude 119° 07' 47"

Transmitter: Jump Off Joe Butte, S of Kennewick, WA.

Satellite Earth Stations: Microdyne, 3.7-meter & 5.1-meter; Microdyne & M/A-Com receivers.

News Services: UPI, NBC.

Ownership: Same as KNDO, Yakima.

Began Operation: Oct. 10, 1961.

Represented (sales): Katz Television.

Represented (legal): Haley, Bader & Potts.

Personnel:

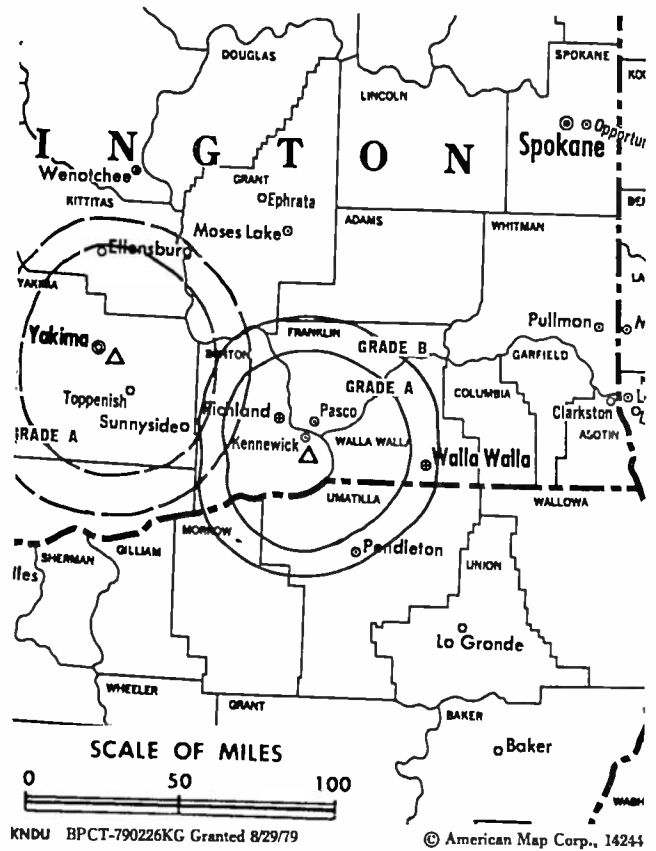
HUGH E. DAVIS, president.
ELLIOT KLEEMAN, vice president & general manager.
JERRY ROGERS, station & sales manager.
DAVE LLOYD, news director.
ED LYON, chief engineer.

Rates: Sold separately or in combination with KNDO, Yakima.

NETWORK BASE HOURLY RATE: Bonus to KNDO, Yakima.

Total Households: © MSI Consumer Market Data as of 1/1/86. TV Homes, TV% and Circulation © 1986 Arbitron. County coverage based on Arbitron study.

Net Weekly Circulation	State County	Total Households	TV Households	%
50% & Over	OREGON			
	Gilliam	800	700	88
	Morrow	3,000	2,800	93
	Umatilla	22,100	20,700	94



Net Weekly Circulation	State County	Total Households	TV Households	%
50% & Over	WASHINGTON			
	Benton	44,900	43,500	97
	Franklin	13,600	13,200	97
	Walla Walla	17,900	16,800	94
Between 25-49%	WASHINGTON			
	Adams	4,900	4,700	96
Between 5-24%	OREGON			
	Sherman	800	800	100
	Wheeler	600	600	100
Station Totals		108,600	103,800	95
Net Weekly Circulation (1986)				85,200
Average Daily Circulation (1986)				49,300

Washington—Seattle

KING-TV

Ch. 5

Network Service: NBC.

Licensee: King Broadcasting Co., 333 Dexter N., Seattle 98109.

Studio: Television Center, 333 Dexter Ave. North, Seattle, WA 98109.

Telephone: 206-448-5555. TWX: 910-444-2010.

Mailing Address: Box 24525, Seattle, WA 98124.

Technical Facilities: Channel No. 5 (76-82 MHz). Authorized power: 100-kw visual, 15.1-kw aural. Antenna: 820-ft. above av. terrain, 570-ft. above ground, 1000-ft. above sea level.

Latitude 47° 37' 55"
Longitude 122° 20' 59"

Transmitter: 301 Galer St.

Multichannel TV Sound: Stereo only.

Satellite Earth Stations: Scientific-Atlanta, 7-meter & 5-meter; Scientific-Atlanta & Harris receivers.

AM Affiliate: KING, 50-kw, 1090 kHz.

FM Affiliate: KING-FM, 100-kw, 98.1 MHz (No. 251), 700-ft.

News Services: AP, NBC, UPI.

Ownership: Dorothy S. Bullitt, 29%; Harriet Stimson Bullitt, 24.2%; Priscilla Bullitt Collins, 22.3%; Bullitt Foundation, 2.8%; Josiah Collins, 2.1%; 85 others, none with as much as 2%. King Bcstg. also owns & operates KREM-TV, Spokane, WA; KGW-TV-AM & KINK(FM), Portland, OR; KTVB(TV), Boise, ID; KHNL(TV), Honolulu, HI; KSFO & KYA(FM), San Francisco, CA.

Began Operation: Nov. 25, 1948, as KRSC-TV. Sold to present licensee August 1949 (Television Digest, Vol. 5:20, 23, 30).

Represented (sales): Blair Television.

Represented (legal): Fletcher, Heald & Hildreth.

Represented (engineering): Hammett & Edison Inc.

Personnel:

ANCIL H. PAYNE, president.
GEORGE V. WILLOUGHBY JR., v.p., corporate & legal, secretary.
ERIC S. BREMNER, corporate vice president, television.
STURGES DORRANCE, vice president & general manager.
ROBERT GLOVER, general sales manager.
ARNOLD GOODER, local sales manager.
PAT CHAPPELL, program director.
JAN GRAY, director of marketing.
DONALD VARYU, news director.
TYRONE MORTENSEN, chief engineer.
CRAIG JOHNSTON, production manager.
JAMES HEACOCK, operations manager.

Highest One Hour Rate: \$10,000.

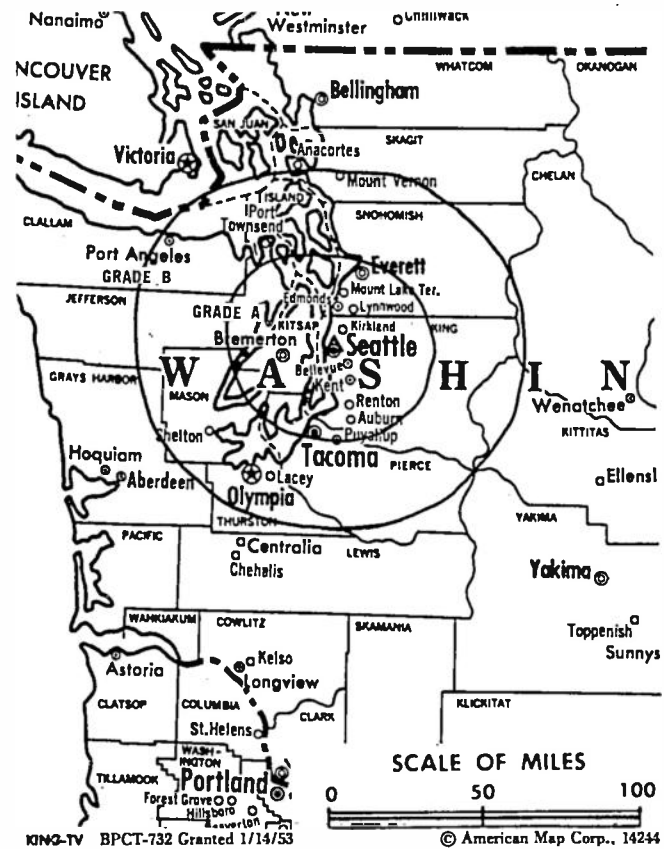
Highest 30 Sec. Rate (Aug. 1, 1985): \$9000.

NETWORK BASE HOURLY RATE: \$1700.

Station also received in Canadian markets.

BBM Weekly Reach (Spring 1986): 1,458,000

Total Households: © MSI Consumer Market Data as of 1/1/86. TV Homes, TV% and Circulation © 1986 Arbitron. County coverage based on Arbitron study.



Net Weekly Circulation	State County	Total Households	TV Households	%
50% & Over	WASHINGTON			
	Chelan	19,100	18,300	96
	Clallam	21,800	20,900	96
	Cowlitz	31,700	30,700	97
	Grays Harbor	25,800	24,200	94
	Island	18,600	18,200	98
	Jefferson	7,500	7,200	96
	King	538,000	519,300	97
	Kitsap	62,800	61,300	98
	Kittitas West	2,200	2,100	93
	Lewis	22,200	21,100	95
	Mason	13,900	13,500	97
	Pacific	7,400	6,900	93
Pierce	196,100	191,100	97	
San Juan	4,000	3,800	95	
Skagit	26,800	25,800	96	
Snohomish	139,900	136,100	97	
Thurston	55,300	53,800	97	
Whatcom	43,700	41,900	96	
Between 25-49%	WASHINGTON			
	Douglas	9,400	9,100	97
	Grant	19,000	18,200	96
Kittitas East	7,300	6,900	94	
Between 5-24%	WASHINGTON			
	Adams	4,900	4,700	96
	Clark	78,200	76,200	97
Wahkiakum	1,400	1,300	93	
Station Totals		1,369,500	1,324,400	96
Net Weekly Circulation (1986)			1,089,800	
Average Daily Circulation (1986)			654,500	

Net Weekly Circulation	State County	Total Households	TV Households	%
50% & Over	OREGON			
	Clatsop	12,500	11,800	94

Washington—Seattle

KIRO-TV

Ch. 7

Network Service: CBS.

Licensee: KIRO Inc., Broadcast House, 2807 Third Ave., Seattle, WA 98111-7777.

Studio: 2807 Third Ave., Seattle, WA 98111-7777.

Telephone: 206-624-7077. TWX: 910-444-2233.

Technical Facilities: Channel No. 7 (174-180 MHz). Authorized power: 316-kw visual, 63.2-kw aural. Antenna: 820-ft. above av. terrain, 599-ft. above ground, 1013-ft. above sea level.

Latitude 47° 38' 01"
Longitude 122° 21' 20"

Transmitter: 1518 Queen Anne Ave. N.

Multichannel TV Sound: Stereo only.

Satellite Earth Stations: Scientific-Atlanta, 7-meter; Scientific-Atlanta receivers.

AM Affiliate: KIRO, 50-kw, 710 kHz.

FM Affiliate: KSEA, 100-kw, 100.7 MHz (No. 264), 730-ft.

News Services: AP, UPI.

Ownership: Bonneville International Corp., 99.91%. Bonneville International is owned by the Church of Jesus Christ of Latter-Day Saints (Mormon). There are approx. 6 other stockholders, none owning as much as 1%. For other interests, see KSL-TV, Salt Lake City.

Began Operation: Feb. 8, 1958. Sale of control to present owner by Saul Haas and associates approved Dec. 17, 1963 by FCC (Television Digest, Vol. 3:51).

Represented (sales): Petry Television Inc.

Represented (legal): Wilkinson, Barker, Knauer & Quinn; Preston, Thorgrimson, Ellis & Holman (Seattle).

Personnel:

KENNETH L. HATCH, president, KIRO Inc.
A. F. MLADENICH, senior vice president.
GLENN C. WRIGHT, vice president & general manager.
JOHN NORDEN, vice president & national sales manager.
MICHAEL POTH, vice president & director of sales.
NICK FREEMAN, v.p., video & technical operations & production services.
JUDY LAW, vice president & program director.
CHARLES MORRIS, engineering director.
RICHARD JACOBY, production manager.
DEB DRAPIN, operations/traffic director.
BERNICE BELLAMY, assistant v.p. & director of community affairs.

NETWORK BASE HOURLY RATE: \$1549.

Station also received in Canadian markets.

BBM Weekly Reach (Spring 1986): 1,147,000

Total Households: © MSI Consumer Market Data as of 1/1/86. TV Homes, TV% and Circulation © 1986 Arbitron. County coverage based on Arbitron study.

Net Weekly Circulation	State County	Total Households	TV Households	%
50% & Over	WASHINGTON			
	Chelan	19,100	18,300	96
	Clallam	21,800	20,900	96
	Grays Harbor	25,800	24,200	94



Net Weekly Circulation	State County	Total Households	TV Households	%
50% & Over	Island	18,600	18,200	98
	Jefferson	7,500	7,200	96
	King	538,000	519,300	97
	Kitsap	62,800	61,300	98
	Kittitas West	2,200	2,100	93
	Lewis	22,200	21,100	95
	Mason	13,900	13,500	97
	Pierce	196,100	191,100	97
	San Juan	4,000	3,800	95
	Skagit	26,800	25,800	96
	Snohomish	139,900	136,100	97
	Thurston	55,300	53,800	97
	Whatcom	43,700	41,900	96
Between 25-49%	WASHINGTON			
	Douglas	9,400	9,100	97
	Kittitas East	7,300	6,900	94
Pacific	7,400	6,900	93	
Between 5-24%	WASHINGTON			
	Adams	4,900	4,700	96
	Cowlitz	31,700	30,700	97
	Grant	19,000	18,200	96
Wahkiakum	1,400	1,300	93	
Station Totals		1,278,800	1,236,400	96
Net Weekly Circulation (1986)			993,600	
Average Daily Circulation (1986)			537,200	

Washington—Seattle

KOMO-TV

Ch. 4

Network Service: ABC.

Licensee: Fisher Broadcasting Inc., 100 4th Ave. N., Seattle 98109.

Studio: 100 4th Ave. N., Seattle, WA 98109.

Telephone: 206-443-4000. TWX: 910-444-2251.

Technical Facilities: Channel No. 4 (66-72 MHz). Authorized power: 100-kw visual, 16.2-kw aural. Antenna: 810-ft. above av. terrain, 550-ft. above ground, 1006-ft. above sea level.

Latitude 47° 37' 55"
Longitude 122° 21' 09"

Transmitter: 157 Galer St.

Multichannel TV Sound: Stereo only.

Satellite Earth Stations: Transmit/receive; Scientific-Atlanta, 10-meter; AvanteK & Scientific-Atlanta receivers.

AM Affiliate: KOMO, 50-kw, 1000 kHz.

News Services: AP, UPI.

Ownership: Fisher Companies Inc. Fisher Bcstg. Inc. is also licensee of KATU (TV), Portland, OR.

Begin Operation: Dec. 10, 1953. Sale of 1/3 to Fisher's Blend Station (making it 100% owner) by Theodore Gamble & C. Howard Lane consummated in April 1959 (Television Digest, Vol. 15:16).

Represented (sales): Katz Television.

Represented (legal): Fisher, Wayland, Cooper & Leader.

Represented (engineering): A. D. Ring & Associates.

Personnel:

W. W. WARREN, chairman of the board.
JOHN BEHNKE, president & chief executive officer.
JAY W. GIESA, exec. vice president, broadcasting.
ED LACKNER, vice president, corporate affairs.
MONTY GRAU, vice president & general manager.
PHELPS FISHER, vice president & director of marketing.
PATRICK SCOTT, vice president & station manager.
SCOTT HAYNER, general sales manager.
TYRONE NOBLE, local sales manager.
DAN JOHNSON, local sales manager.
MIKE EGUCHI, national sales manager.
RICHARD WARSINSKE, program manager.
JAMES BOYER, director of television news.
DON WILKINSON, director of engineering.
JACK DAVID, promotion & press relations manager.

Highest One Hour Rate: \$10,000.

Highest 30 Sec. Rate: \$4800.

NETWORK BASE HOURLY RATE: \$2000.

Station also received in Canadian markets.

BBM Weekly Reach (Spring 1986): 1,313,000

Total Households: © MSI Consumer Market Data as of 1/1/86. TV Homes, TV% and Circulation © 1986 Arbitron. County coverage based on Arbitron study.

Net Weekly Circulation	State County	Total Households	TV Households	%
50% & Over	WASHINGTON Chelan	19,100	18,300	96



Net Weekly Circulation	State County	Total Households	TV Households	%
50% & Over	Clallam	21,800	20,900	96
	Grays Harbor	25,800	24,200	94
	Island	18,600	18,200	98
	Jefferson	7,500	7,200	96
	King	538,000	519,300	97
	Kitsap	62,800	61,300	98
	Kittitas West	2,200	2,100	93
	Lewis	22,200	21,100	95
	Mason	13,900	13,500	97
	Pacific	7,400	6,900	93
	Pierce	196,100	191,100	97
	San Juan	4,000	3,800	95
	Skagit	26,800	25,800	96
	Snohomish	139,900	136,100	97
Thurston	55,300	53,800	97	
Whatcom	43,700	41,900	96	
Between 25-49%	OREGON Clatsop	12,500	11,800	94
	WASHINGTON Cowllitz	31,700	30,700	97
	Douglas	9,400	9,100	97
	Kittitas East	7,300	6,900	94
Between 5-24%	WASHINGTON Grant	19,000	18,200	96
Station Totals		1,285,000	1,242,200	96
Net Weekly Circulation (1986)			1,041,100	
Average Daily Circulation (1986)			598,000	

Washington—Tacoma-Seattle

KCPQ

Ch. 13

Network Service: None, independent.

Licensee: Kelly Television Co., Box 98828, Tacoma, WA 98499.

Studio: 4400 Steilacoom Blvd., Tacoma, WA 98499.

Telephone: 206-582-8613.

Technical Facilities: Channel No. 13 (210-216 MHz). Authorized power: 316-kw visual, 31.6-kw aural. Antenna: Circularly polarized, 2000-ft. above av. terrain, 708-ft. above ground, 2395-ft. above sea level.

Latitude 47° 32' 53"
Longitude 122° 48' 22"

Transmitter: Gold Mtn., 6.5-mi. W of Bremerton.

Satellite Earth Stations: Scientific-Atlanta, 10-meter (2) & 2-meter; 5-meter Ku-band.

News Service: CNN.

Ownership: Jon S. Kelly & Robert E. Kelly, 45% each as general partners; 5% each as limited partners. For other interests, see KCRA-TV, Sacramento, CA.

Began Operation: Aug. 2, 1953 as a commercial station. Left air Dec. 13, 1974. Sale to Clover Park School District No. 400 approved by FCC Sept. 9, 1975. Resumed operation as an educational station Jan. 4, 1976. Sale to present owners approved by FCC Dec. 4, 1979. Resumed operation as a commercial station Nov. 4, 1980.

Represented (sales): MMT Sales Inc.

Represented (legal): Koteen & Naftalin.

Represented (engineering): Jules Cohen & Associates.

Personnel:

- ROBERT KELLY, partner.
- ROGER OTTENBACH, general manager.
- DAN JENSEN, station manager.
- LLOYD LOW, general sales manager.
- DENNIS McCORMICK, national sales manager.
- KARLA BARTON, local sales manager.
- BOB GALVIN, promotion manager.
- MARLENE GOTTFRIED, accounting supervisor.
- LEE PINSKI, chief engineer.

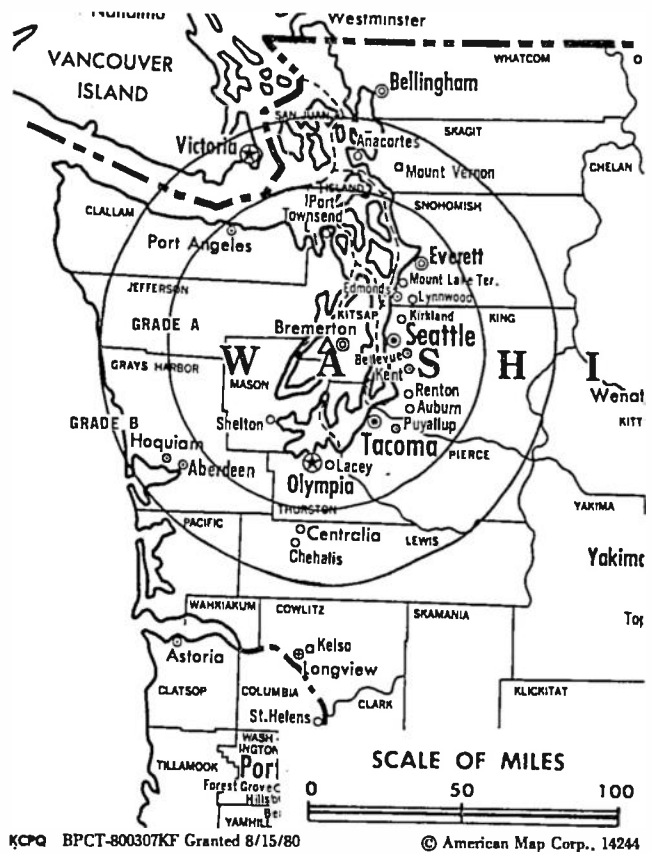
Highest 30 Sec. Rate (July 30, 1986): \$10,500.

Station also received in Canadian markets.

BBM Weekly Reach (Spring 1986): 482,000

Total Households: © MSI Consumer Market Data as of 1/1/86. TV Homes, TV% and Circulation © 1986 Arbitron. County coverage based on Arbitron study.

Net Weekly Circulation	State County	Total Households	TV Households	%
50% & Over	WASHINGTON			
	Grays Harbor	25,800	24,200	94
	Island	18,600	18,200	98



KCPQ BPCT-800307KF Granted 8/15/80

© American Map Corp., 14244

Net Weekly Circulation	State County	Total Households	TV Households	%
50% & Over	King	538,000	519,300	97
	Kitsap	62,800	61,300	98
	Mason	13,900	13,500	97
	Pierce	196,100	191,100	97
	Skagit	26,800	25,800	96
	Snohomish	139,900	136,100	97
	Thurston	55,300	53,800	97
Between 25-49%	WASHINGTON			
	Cowlitz	31,700	30,700	97
	Jefferson	7,500	7,200	96
	Lewis	22,200	21,100	95
	Pacific	7,400	6,900	93
Between 5-24%	WASHINGTON			
	Clallam	21,800	20,900	96
	Kittitas West	2,200	2,100	93
	San Juan	4,000	3,800	95
Station Totals		1,217,700	1,177,900	96
Net Weekly Circulation (1986)			646,600	
Average Daily Circulation (1986)			253,300	

Washington—Seattle-Tacoma

KSTW

Ch. 11

Network Service: None, independent.

Licensee: Gaylord Broadcasting Co., Box 11411, Tacoma, WA 98411.

Studios & Offices: 2320 S. 19th St., Tacoma 98411; United Airlines Bldg., 2033 6th Ave., Seattle 98121.

Telephones: 206-572-5789, Tacoma; 206-441-1111, Seattle.

TWX: 910-441-2622, Tacoma.

Technical Facilities: Channel No. 11 (198-204 MHz). Authorized power: 316-kw visual, 43.7-kw aural. Antenna: 900-ft. above av. terrain, 637-ft. above ground, 1049-ft. above sea level.

Latitude 47° 36' 56"
Longitude 122° 18' 29"

Transmitter: 1715 E. Madison St., Seattle.

Satellite Earth Stations: Andrew, 10-meter; M/A-Com & Scientific-Atlanta receivers.

News Services: AP, CNN.

Ownership: Gaylord Broadcasting Co. For other interests, see Group Ownership of TV Stations.

Begin Operation: February 22, 1953. Sale to present owner by Tribune Publishing Co. approved by FCC Jan. 30, 1974 (Television Digest, Vol. 13:13; 14:5).

Represented (sales): TeleRep Inc.

Represented (legal): Pierson, Ball & Dowd.

Personnel:

KEVIN T. HALE, vice president & general manager.
SCOTT BAUER, general sales manager.
RICK BAUMAN, Seattle sales manager.
CURTIS M. HOLMAN, business manager.
JOE AGOSTINO, production manager.
PAUL CRITTENDEN, chief engineer.
JACK EDDY, news director.

Highest 30 Sec. Rate (July 15, 1986): \$1400.

Station also received in Canadian markets.

BBM Weekly Reach (Spring 1986): 696,000

Total Households: © MSI Consumer Market Data as of 1/1/86. TV Homes, TV% and Circulation © 1986 Arbitron. County coverage based on Arbitron study.

Net Weekly Circulation	State County	Total Households	TV Households	%
50% & Over	WASHINGTON			
	Chelan	19,100	18,300	96
	Grays Harbor	25,800	24,200	94
	Island	18,600	18,200	98
	Jefferson	7,500	7,200	96
	King	538,000	519,300	97
	Kitsap	62,800	61,300	98
	Lewis	22,200	21,100	95
	Mason	13,900	13,500	97
	Pacific	7,400	6,900	93
	Pierce	196,100	191,100	97
	Skagit	26,800	25,800	96



Net Weekly Circulation	State County	Total Households	TV Households	%
50% & Over	Snohomish	139,900	136,100	97
	Thurston	55,300	53,800	97
	Whatcom	43,700	41,900	96
Between 25-49%	IDAHO			
	Kootenai	25,100	24,700	98
	Latah	10,500	10,100	97
Between 5-24%	OREGON			
	Clatsop	12,500	11,800	94
	WASHINGTON			
	Benton	44,900	43,500	97
	Clallam	21,800	20,900	96
	Cowlitz	31,700	30,700	97
	Douglas	9,400	9,100	97
	Franklin	13,600	13,200	97
	Kittitas West	2,200	2,100	93
	San Juan	4,000	3,800	95
	Walla Walla	17,900	16,800	94
Whitman	13,700	13,200	96	
Yakima	66,800	63,900	96	
Between 5-24%	WASHINGTON			
	Okanogan	12,600	11,800	94
	Spokane	138,900	134,500	97
Station Totals		1,602,700	1,548,800	96
Net Weekly Circulation (1986)			899,100	
Average Daily Circulation (1986)			405,900	

Washington—Tacoma-Seattle

KTBW-TV

Ch. 20

Network Service: None, independent.

Licensee: Trinity Broadcasting of Washington, Box A, Santa Ana, CA 92711.

Studio: 1909 S. 341 Place, Federal Way, WA 98003.

Telephones: 206-927-7720 (Tacoma); 206-874-7420 (Seattle).

Technical Facilities: Channel No. 20 (506-512 MHz). Authorized power: 3550-kw max. visual, 355-kw max. aural. Antenna: 1610-ft. above av. terrain, 330-ft. above ground, 2000-ft. above sea level.

Latitude 47° 32' 50"
Longitude 122° 47' 39"

Transmitter: Gold Mtn., 4-mi. W of Bremerton.

Satellite Earth Station: In operation; Scientific-Atlanta receivers.

News Service: TBN.

Ownership: Trinity Bcstg. Network Inc. For other interests, see Group Ownership of TV Stations.

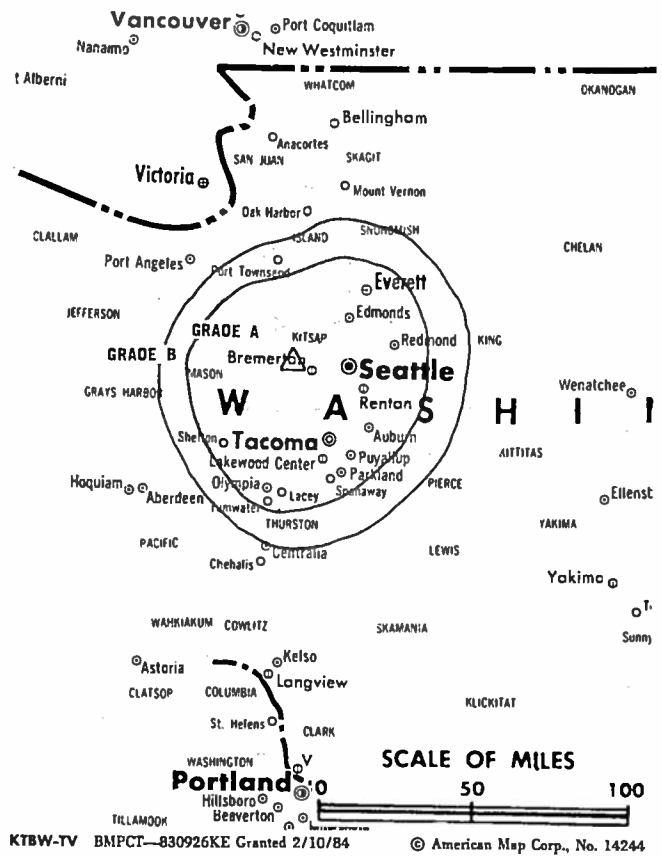
Began Operation: March 30, 1984. Sale to present owner by Family Bcstg. Co. approved by FCC Oct. 25, 1984.

Represented (legal): May & Dunne.

Personnel:
PAUL GRAY, general manager.

Highest One Hour Rate: \$500.

Highest 30 Sec. Rate: \$60.



Arbitron Data: Not available.

Washington—Seattle

KTZZ-TV

Ch. 22

Network Service: None, independent.

Licensee: Seattle Television Ltd. Partnership.

Studio: 945 Dexter Ave. N, Seattle, WA 98109.

Telephone: 206-282-2202. **Telex:** 152-546.

Mailing Address: Box 2022, Seattle, WA 98111.

Technical Facilities: Channel No. 22 (518-524 MHz). Authorized power: 5000-kw max. visual, 500-kw max. aural. Antenna: 894-ft. above av. terrain, 637-ft. above ground, 1049-ft. above sea level.

Latitude 47° 36' 57"
Longitude 122° 18' 26"

Transmitter: 1618 18th Ave., Seattle.

Multichannel TV Sound: Stereo only.

Satellite Earth Station: Harris, 6.1-meter Ku-band; Harris receivers.

News Service: AP.

Ownership: Channel 22 of Seattle Inc., gen. partner; Alden Television Inc. & Seattle TV 22 Ltd. Partnership, ltd. partners. C22S ownership: Seattle Bcstg. Corp., 100%. SBC is controlled by Michael R. Forman who also controls permittee of KTDZ-TV, Portland, OR; KTZO-TV, Denver, CO; has 10% of KRLR (TV), Las Vegas, NV. STV22LP ownership: J. Stephen Eaton & Media Capital Group Inc., gen. partners. MGI ownership: James D. Moore & R. Daniel Vaughan. ATI ownership: Michael R. Forman, pres., 100%.

Began Operation: June 22, 1985.

Represented (sales): Seitel Inc.

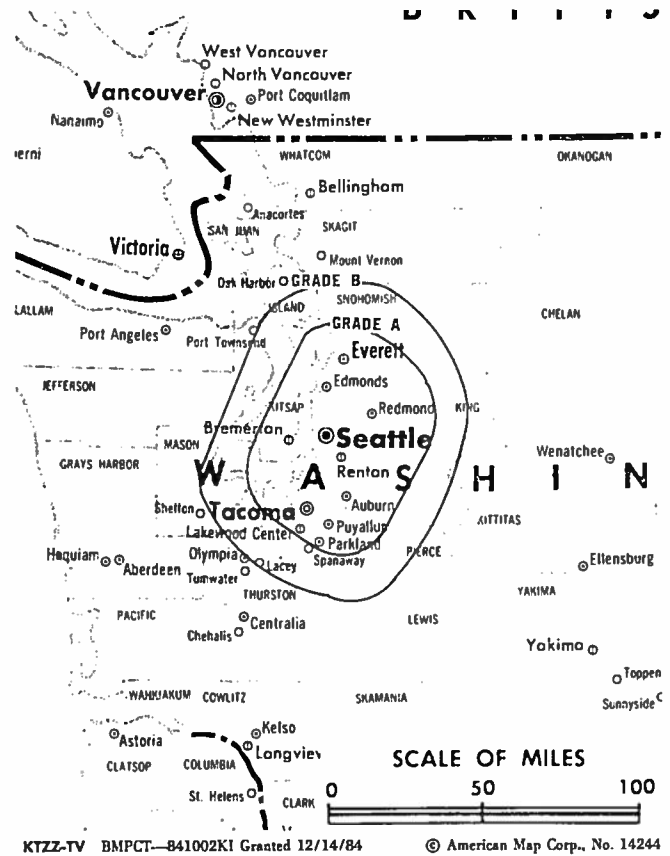
Represented (legal): Fly, Shuebruk, Gaguine, Boros & Braun.

Represented (engineering): Cohen & Dippell, P.C.

Personnel:

DEAN H. WOODRING, general manager.
TERRI WILLIAMS, station & national sales manager.
DANIEL LUTGEN, local sales manager.
WILLIAM HALL, program director.
CATHY KELLER, marketing director.
KARL PAULSEN, engineering director.

Highest 30 Sec. Rate (Sept. 15, 1986): \$800.



Total Households: © MSI Consumer Market Data as of 1/1/86. TV Homes, TV% and Circulation © 1986 Arbitron. County coverage based on Arbitron study.

Net Weekly Circulation	State County	Total Households	TV Households	%
Between 5-24%	WASHINGTON			
	Jefferson	7,500	7,200	96
	King	538,000	519,300	97
	Kitsap	62,800	61,300	98
	Pierce	196,100	191,100	97
	Snohomish	139,900	136,100	97
Thurston	55,300	53,800	97	
Station Totals		999,600	968,800	96
Net Weekly Circulation (1986)				217,200
Average Daily Circulation (1986)				88,400

Washington—Spokane

KAYU-TV

Ch. 28

Network Service: None, independent.

Licensee: KAYU-TV Partners Ltd.

Studio: S. 4600 Regal, Spokane, WA 99223.

Telephone: 509-448-2828.

Mailing Address: Box 8115, Spokane, WA 99203.

Technical Facilities: Channel No. 28 (560-566 MHz). Authorized power: 1198.4-kw visual, 239.662-kw aural. Antenna: 2000-ft. above av. terrain, 823-ft. above ground, 4399-ft. above sea level.

Latitude 47° 34' 44"
Longitude 117° 17' 46"

Holds CP for change to 2400-kw max. visual, 120-kw max. aural, 2000-ft above av. terrain, 823-ft. above ground, 4399-ft. above sea level, lat. 47° 34' 44", long. 117° 17' 46"; transmitter to 3-mi. SE of Spokane on Krell Hill. BPCT-840316KJ.

Transmitter: 3-mi. SE of Spokane on Krell Hill.

Satellite Earth Stations: 3 in operation.

News Service: None.

Ownership: KAYU-TV Partners Ltd., Robert J. Hamacher, general partner.

Began Operation: Oct. 31, 1982.

Represented (sales): Petry Television Inc.

Represented (legal): Pepper & Corazzini.

Personnel:

ROBERT HAMACHER, president & general manager.
MARK FLAHERTY, programming.
ROBERTA FOX, business manager.
D. LANE GUIN, sales manager.
RONALD VALLEY, director of engineering.
LOUISE HANSEN, director of promotion.

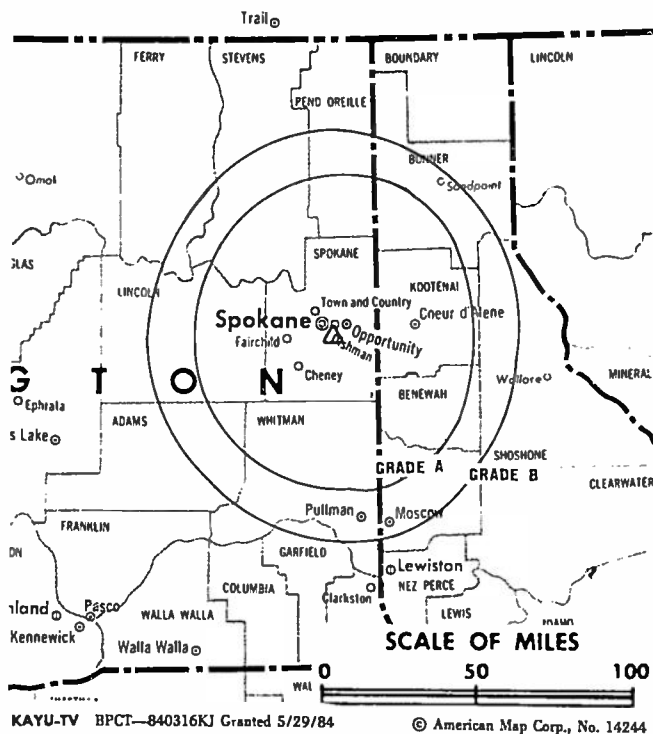
Highest 30 Sec. Rate (July 16, 1985): \$150.

Total Households: © MSI Consumer Market Data as of 1/1/86. TV Homes, TV% and Circulation © 1986 Arbitron. County coverage based on Arbitron study.

Net Weekly Circulation	State County	Total Households	TV Households	%
50% & Over	WASHINGTON Spokane	138,900	134,500	97
Between 25-49%	IDAHO Benewah	3,200	3,100	97
	Kootenai	25,100	24,700	98
	Latah	10,500	10,100	97
	WASHINGTON Garfield	1,000	900	90

C O L U M B I A

Penticton



Net Weekly Circulation	State County	Total Households	TV Households	%
Between 25-49%	Lincoln	3,800	3,700	97
	Stevens	11,200	10,600	95
	Whitman	13,700	13,200	96
Between 5-24%	IDAHO Bonner	10,100	9,800	97
	Shoshone	6,200	6,100	98
	OREGON Umatilla	22,100	20,700	94
WASHINGTON	Adams	4,900	4,700	96
	Chelan	19,100	18,300	96
	Columbia	1,600	1,500	94
	Douglas	9,400	9,100	97
	Ferry	2,200	2,100	95
	Grant	19,000	18,200	96
	Pend Oreille	3,400	3,300	97
Station Totals		305,400	294,600	96
Net Weekly Circulation (1986)			109,600	
Average Daily Circulation (1986)			44,300	

Washington—Spokane

KHQ-TV

Ch. 6

Network Service: NBC.

Licensee: KHQ Inc., 4202 South Regal St., Spokane 99223.

Studio: 4202 S. Regal St., Spokane 99223.

Mailing Address: Box 8088, Spokane, WA 99203.

Telephone: 509-448-4666. TWX: 510-773-1830.

Technical Facilities: Channel No. 6 (82-88 MHz). Authorized power: 87.1-kw visual, 17.4-kw aural. Antenna: 2150-ft. above av. terrain, 904-ft. above ground, 4549-ft. above sea level.

Latitude 47° 34' 53.4"
Longitude 117° 17' 46.6"

Transmitter: Tower Mountain, 3.25-mi. SE of Spokane.

Map Note: Contours calculated by revised Sec. 73.699 of FCC Rules not available.

Multichannel TV Sound: Stereo only.

Satellite Earth Stations: Scientific-Atlanta, 7-meter; Scientific-Atlanta receivers.

News Service: AP.

Ownership: Cowles Publishing Co. KHQ Inc. officers: J. Birney Blair, pres.; Michael K. Nielsen, secy.-treas.

Began Operation: Dec. 20, 1952.

Represented (sales): Katz Television.

Represented (legal): Wiley, Rein & Fielding.

Represented (engineering): Cohen & Dippell.

Personnel:

J. BIRNEY BLAIR, president & general manager.
JACK REBER, vice president & general sales manager.
DON CARMICHAEL, operations manager.
LARRY GANTS, program director & promotion manager.
WILLIAM ISBELL, chief engineer.
DEAN MELL, news director.

Highest 30 Sec. Rate (July 15, 1985): \$800.

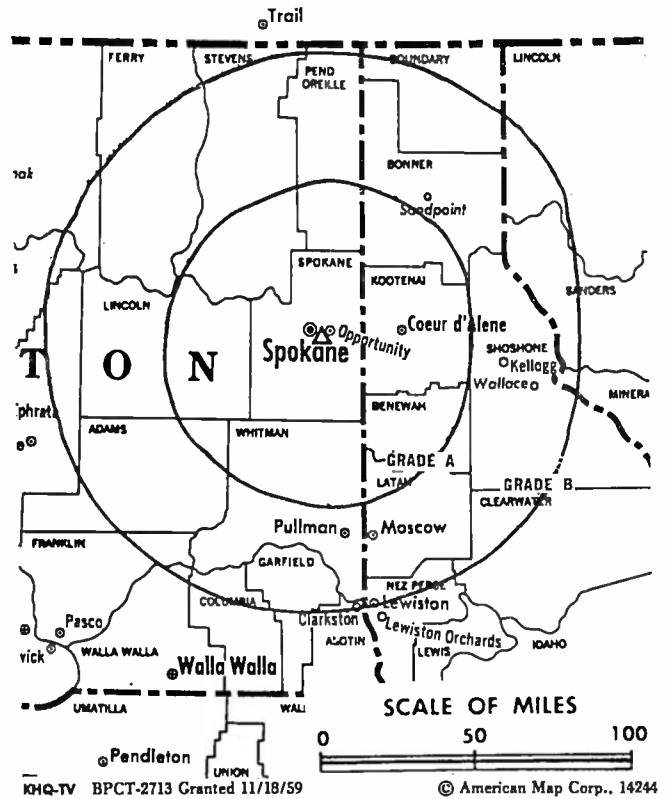
NETWORK BASE HOURLY RATE: \$1100.

Station also received in Canadian markets.

BBM Weekly Reach (Spring 1986): 1,020,000

Total Households: © MSI Consumer Market Data as of 1/1/86. TV Homes, TV% and Circulation © 1986 Arbitron. County coverage based on Arbitron study.

Net Weekly Circulation	State County	Total Households	TV Households	%
50% & Over	IDAHO			
	Benewah	3,200	3,100	97
	Bonner	10,100	9,800	97
	Boundary	2,700	2,600	96
	Clearwater	3,500	3,400	97
	Idaho	5,300	5,000	94
	Kootenai	25,100	24,700	98
	Latah	10,500	10,100	97
	Lewis	1,400	1,400	100
	Nez Perce	12,600	12,300	98
	Shoshone	6,200	6,100	98
	MONTANA			
	Glacier	3,600	3,400	94
	Hill	6,800	6,600	97
Lincoln	6,400	6,100	95	
Mineral	1,500	1,500	100	
OREGON				
Wallowa	3,000	2,800	93	
WASHINGTON				
Adams	4,900	4,700	96	
Asotin	6,900	6,700	97	



Net Weekly Circulation	State County	Total Households	TV Households	%
50% & Over	Columbia	1,600	1,500	94
	Douglas	9,400	9,100	97
	Ferry	2,200	2,100	95
	Garfield	1,000	900	90
	Grant	19,000	18,200	96
	Lincoln	3,800	3,700	97
	Okanogan	12,600	11,800	94
	Pend Oreille	3,400	3,300	97
	Spokane	138,900	134,500	97
	Stevens	11,200	10,600	95
	Whitman	13,700	13,200	96
Between 25-49%	MONTANA			
	Cascade	31,000	30,400	98
	Flathead	22,000	21,300	97
	Missoula	32,100	31,000	97
	Toole Valley	2,300	2,200	96
3,700	3,500	95		
OREGON				
Union	8,800	8,200	93	
Between 5-24%	WASHINGTON			
	Benton	44,900	43,500	97
	Chelan	19,100	18,300	96
	Franklin	13,600	13,200	97
	Walla Walla	17,900	16,800	94
Between 5-24%	MONTANA			
	Lake	7,700	7,500	97
	Ravalli	10,100	9,800	97
	Sanders	3,700	3,500	95
	OREGON			
Baker	6,200	5,900	94	
Umatilla	22,100	20,700	94	
Station Totals		575,700	555,000	96
Net Weekly Circulation (1986)			363,700	
Average Daily Circulation (1986)			221,300	

Washington—Spokane

KREM-TV

Ch. 2

Network Service: CBS.

Licensee: KING Broadcasting Co., 4103 S. Regal St., Spokane 99203.

Studio: 4103 S. Regal St., Spokane, WA 99203.

Telephone: 509-448-2000. TWX: 510-773-1833.

Technical Facilities: Channel No. 2 (54-60 MHz). Authorized power: 84.7-kw visual, 15.5-kw aural. Antenna: 2203-ft. above av. terrain, 969-ft. above ground, 4549-ft. above sea level.

Latitude 47° 35' 42"
Longitude 117° 17' 53"

Transmitter: 7-mi. SE of center of Spokane.

Satellite Earth Station: Scientific-Atlanta, 7-meter; Scientific-Atlanta receivers.

News Services: AP, UPI, CBS.

Ownership: King Broadcasting Co. For officers & other interests, see KING-TV, Seattle, WA.

Began Operation: Oct. 29, 1954. Sale to present owners by founder Louis Wasmer approved Sept. 25, 1957 by FCC (Television Digest, Vol. 13:28, 39, 51).

Represented (sales): Blair Television.

Represented (legal): Fletcher, Heald & Hildreth.

Represented (engineering): Hammett & Edison Inc.

Personnel:

ANCIL PAYNE, president (Seattle).
ERIC BREMNER, vice president, television (Seattle).
DENNIS WILLIAMSON, vice president & general manager.
JOHN ROWLAND, national sales manager.
DEBBIE LESLIE, local sales manager.
MEG ANTONIUS, program director.
JAN ALLEN, news director.
SCOTT BLAIR, operations manager.
WARREN PRITCHARD, chief engineer.
BARBARA NARGANG, business manager.
LINDA KUHN, community relations manager.
JOE FELLHAUER, promotion manager.

Highest 30 Sec. Rate: \$1000.

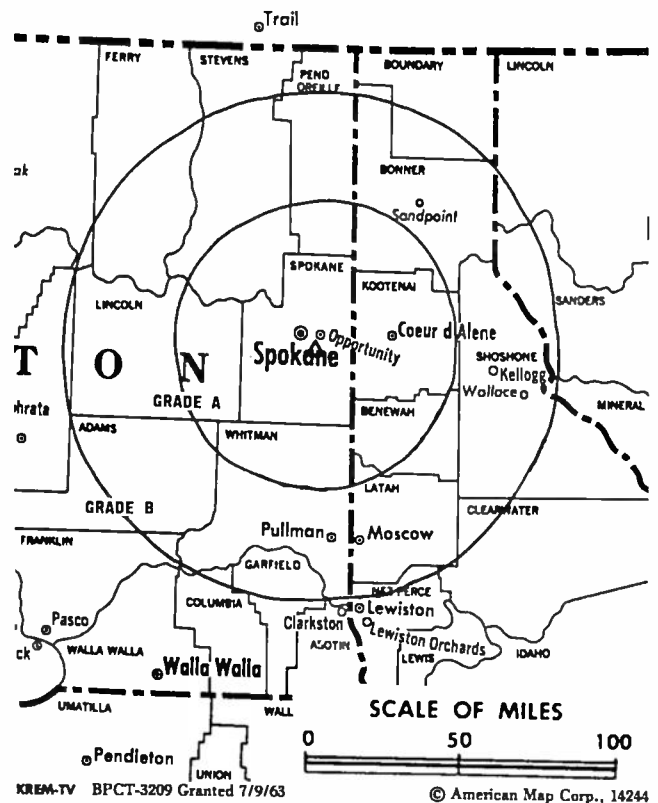
NETWORK BASE HOURLY RATE: \$875.

Station also received in Canadian markets.

BBM Weekly Reach (Spring 1986): 1,101,000

Total Households: © MSI Consumer Market Data as of 1/1/86. TV Homes, TV% and Circulation © 1986 Arbitron. County coverage based on Arbitron study.

Net Weekly Circulation	State County	Total Households	TV Households	%
50% & Over	IDAHO			
	Benewah	3,200	3,100	97
	Bonner	10,100	9,800	97
	Boundary	2,700	2,600	96
	Clearwater	3,500	3,400	97
	Idaho	5,300	5,000	94
	Kootenai	25,100	24,700	98
	Latah	10,500	10,100	97
	Lewis	1,400	1,400	100
	Nez Perce	12,600	12,300	98
	Shoshone	6,200	6,100	98
	MONTANA			
	Flathead	22,000	21,300	97
	Hill	6,800	6,600	97
	Lincoln	6,400	6,100	95
OREGON				
Wallowa	3,000	2,800	93	



Net Weekly Circulation	State County	Total Households	TV Households	%
50% & Over	WASHINGTON			
	Adams	4,900	4,700	96
	Asotin	6,900	6,700	97
	Chelan	19,100	18,300	96
	Columbia	1,600	1,500	94
	Douglas	9,400	9,100	97
	Ferry	2,200	2,100	95
	Garfield	1,000	900	90
	Grant	19,000	18,200	96
	Lincoln	3,800	3,700	97
	Okanogan	12,600	11,800	94
	Pend Oreille	3,400	3,300	97
	Spokane	138,900	134,500	97
	Stevens	11,200	10,600	95
	Walla Walla	17,900	16,800	94
Whitman	13,700	13,200	96	
Between 25-49%	MONTANA			
	Cascade	31,000	30,400	98
	Missoula	32,100	31,000	97
	Valley	3,700	3,500	95
	OREGON			
Union	8,800	8,200	93	
Between 5-24%	WASHINGTON			
	Benton	44,900	43,500	97
	Franklin	13,600	13,200	97
Between 5-24%	MONTANA			
	Lake	7,700	7,500	97
	Mineral	1,500	1,500	100
	Ravalli	10,100	9,800	97
	Sanders	3,700	3,500	95
Between 5-24%	OREGON			
	Baker	6,200	5,900	94
Umatilla	22,100	20,700	94	
Station Totals		569,800	549,400	96
Net Weekly Circulation (1986)				356,900
Average Daily Circulation (1986)				208,600

Washington—Spokane

KSKN

Ch. 22

Network Service: None, independent.

Grantee: 22 Spokane Ltd. Partnership, E. 4022 Broadway, Spokane, WA 99202.

Studio: East 4022 Broadway, Spokane, WA 99202.

Telephone: 509-534-5756.

Technical Facilities: Channel No. 22 (518-524 MHz). Authorized power: 1396-kw max. visual, 139.6-kw max. aural. Antenna: 1959-ft. above av. terrain, 940-ft. above ground, 4549-ft. above sea level.

Latitude 47° 35' 42"
Longitude 117° 17' 53"

Transmitter: 7-mi. SE of Spokane.

Satellite Earth Station: Microdyne, 5-meter; Microdyne receivers.

News Service: CNN.

Ownership: Estate of Eugene D. Adelstein & Ellen B. Adelstein, gen. partners, 41.39% jointly; ltd. partners, 58.66% Principals have interest in KBNY(FM), Nampa, ID; KGMX(FM), Hanford, CA.

Began Operation: Dec. 18, 1983. Sale to present owners approved by FCC Nov. 27, 1985.

Represented (sales): Independent TV Sales.

Represented (legal): Haley, Bader & Potts.

Represented (engineering): Edward F. Lorentz & Associates.

Personnel:

HANK LOMINAG, general manager.

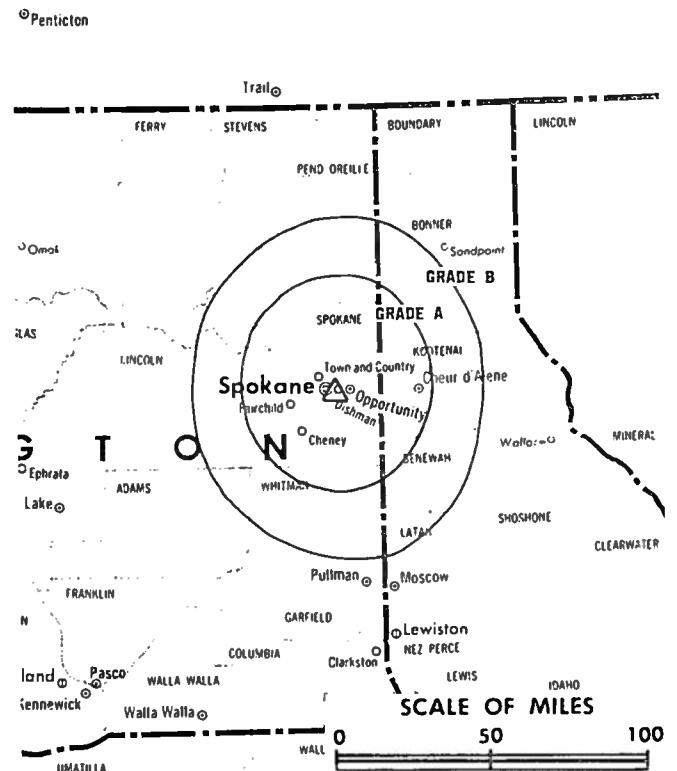
STEPHEN WHITEHEAD, general sales manager.

Highest 30 Sec. Rate: \$70.

Total Households: © MSI Consumer Market Data as of 1/1/86. TV Homes, TV% and Circulation © 1986 Arbitron. County coverage based on Arbitron study.

Not Weekly Circulation	State County	Total Households	TV Households	%
Between 25-49%	WASHINGTON Spokane	138,900	134,500	97

C O L U M B I A



KSKN BMPCT—821117KH Granted 3/16/83

© American Map Corp., No. 14244

Net Weekly Circulation	State County	Total Households	TV Households	%
Between 5-24%	IDAHO			
	Benewah	3,200	3,100	97
	Kootenai	25,100	24,700	98
	WASHINGTON			
	Lincoln	3,800	3,700	97
	Pend Oreille	3,400	3,300	97
	Whitman	13,700	13,200	96
Station Totals		188,100	182,500	97
Net Weekly Circulation (1986)				56,200
Average Daily Circulation (1986)				19,700

Washington—Spokane

KXLY-TV

Ch. 4

Network Service: ABC.

Licensee: Spokane TV Inc., West 500 Boone Ave., Spokane 99201.

Studio: West 500 Boone Ave., Spokane, WA 99201.

Telephone: 509-328-9084.

Technical Facilities: Channel No. 4 (66-72 MHz). Authorized power: 48-kw visual, 9.55-kw aural. Antenna: 3060-ft. above av. terrain, 153-ft. above ground, 6030-ft. above sea level.

Latitude 47° 55' 18"
Longitude 117° 06' 48"

Transmitter: Top of Mount Spokane.

Satellite Earth Stations: M/A-Com, 7-meter; M/A-Com receivers.

AM Affiliate: KXLY, 5-kw, 920 kHz.

FM Affiliate: KXLY-FM, 37-kw, 99.9 MHz (No. 260), 2998-ft.

News Services: AP, UPI, CNN, NIWS.

Ownership: Evening Telegram Co., 100%. Spokane TV Inc. also owns KTHI-TV, Fargo, ND and Apple Valley Bcstg. which operates KAPP(TV), Yakima & KVEW (TV), Kennewick, WA.

Began Operation: Jan. 16, 1953. Sale to present owners by Joseph Harris and Norman E. Alexander approved by FCC Jan. 17, 1962 (Television Digest, Vol. 17:34; 2:4, 6, 7). Sale to Harris and Alexander by Symons Bcstg. Co. (E. B. Crane) and Bing Crosby approved Jan. 6, 1954 (Vol. 9:49, 10:2).

Represented (sales): Harrington, Richter & Parsons Inc.

Represented (legal): Hennessey, Stambler & Siebert, P.C.

Represented (engineering): Jules Cohen & Associates.

Personnel:

STEPHEN R. HERLING, vice president & general manager.
TEDDIE GIBBON, general sales manager.
DONALD POPE, director of engineering.

Highest 30 Sec. Rate: \$600.

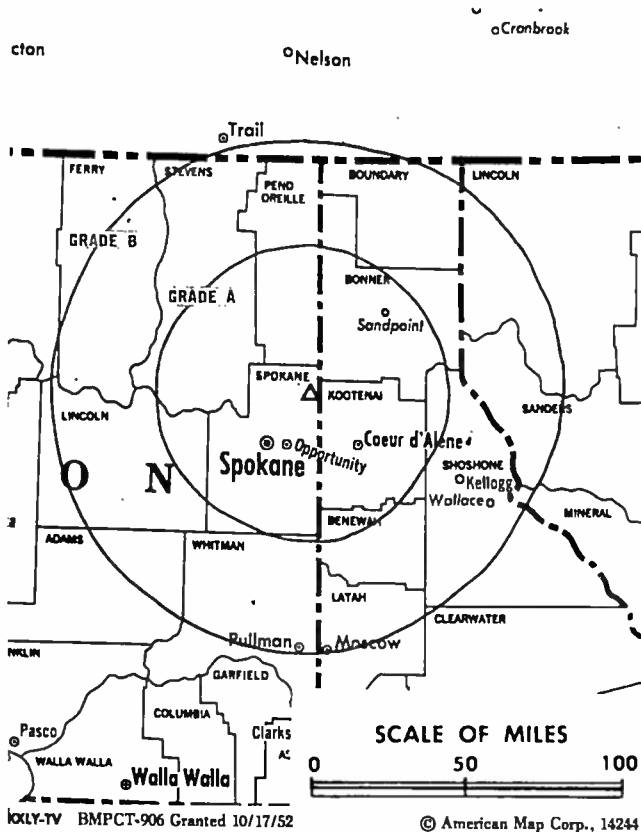
NETWORK BASE HOURLY RATE: \$675.

Station also received in Canadian markets.

BBM Weekly Reach (Spring 1986): 1,136,000

Total Households: © MSI Consumer Market Data as of 1/1/86. TV Homes, TV% and Circulation © 1986 Arbitron. County coverage based on Arbitron study.

Net Weekly Circulation	State County	Total Households	TV Households	%
50% & Over	IDAHO			
	Benewah	3,200	3,100	97
	Bonner	10,100	9,800	97
	Boundary	2,700	2,600	96
	Clearwater	3,500	3,400	97
	Idaho	5,300	5,000	94
	Kootenai	25,100	24,700	98
	Latah	10,500	10,100	97
	Lewis	1,400	1,400	100
	Nez Perce	12,600	12,300	98
	Shoshone	6,200	6,100	98
	MONTANA			
	Flathead	22,000	21,300	97
	Glacier	3,600	3,400	94
Lincoln	6,400	6,100	95	
Mineral	1,500	1,500	100	
OREGON				
Wallowa	3,000	2,800	93	



Net Weekly Circulation	State County	Total Households	TV Households	%
50% & Over	WASHINGTON			
	Adams	4,900	4,700	96
	Asotin	6,900	6,700	97
	Chelan	19,100	18,300	96
	Columbia	1,600	1,500	94
	Douglas	9,400	9,100	97
	Ferry	2,200	2,100	95
	Garfield	1,000	900	90
	Grant	19,000	18,200	96
	Lincoln	3,800	3,700	97
	Okanogan	12,600	11,800	94
	Pend Oreille	3,400	3,300	97
	Spokane	138,900	134,500	97
	Stevens	11,200	10,600	95
Whitman	13,700	13,200	96	
Between 25-49%	MONTANA			
	Cascade	31,000	30,400	98
	Hill	6,800	6,600	97
	Lake	7,700	7,500	97
	Missoula	32,100	31,000	97
	Sanders	3,700	3,500	95
Toole	2,300	2,200	96	
OREGON	Union	8,800	8,200	93
	WASHINGTON			
Benton	44,900	43,500	97	
Franklin	13,600	13,200	97	
Walla Walla	17,900	16,800	94	
Between 5-24%	MONTANA			
	Ravalli	10,100	9,800	97
OREGON				
Baker	6,200	5,900	94	
Station Totals		549,900	530,800	96
Net Weekly Circulation (1986)			353,200	
Average Daily Circulation (1986)			193,800	

Washington—Vancouver

KPDX

Ch. 49

Network Service: None, independent.

Licensee: Columbia River Television Inc., One Columbia River, Vancouver, WA 98660.

Studio: One Columbia River, Vancouver.

Business Office: 910 N.E. Union, Portland, OR 97232.

Telephones: 206-254-4949; 503-239-4949.

Technical Facilities: Channel No. 49 (680-686 MHz). Authorized power: 2630-kw max. visual, 263-kw max. aural. Antenna: 1780-ft. above av. terrain, 1081-ft. above ground, 2021-ft. above sea level.

Latitude 45° 31' 22"
Longitude 122° 45' 07"

Transmitter: 211 NW Miller Rd., Portland, OR.

Satellite Earth Stations: 2 in operation; Scientific-Atlanta, 7-meter; M/A-Corn & Scientific-Atlanta receivers.

News Service: INN.

Ownership: Camelia City Telecasters Inc., see KTXL(TV), Sacramento-Stockton, CA.

Began Operation: Oct. 1, 1983.

Represented (sales): MMT Sales Inc.

Represented (legal): Arent, Fox, Kintner, Plotkin & Kahn.

Represented (engineering): Hammett & Edison Inc.

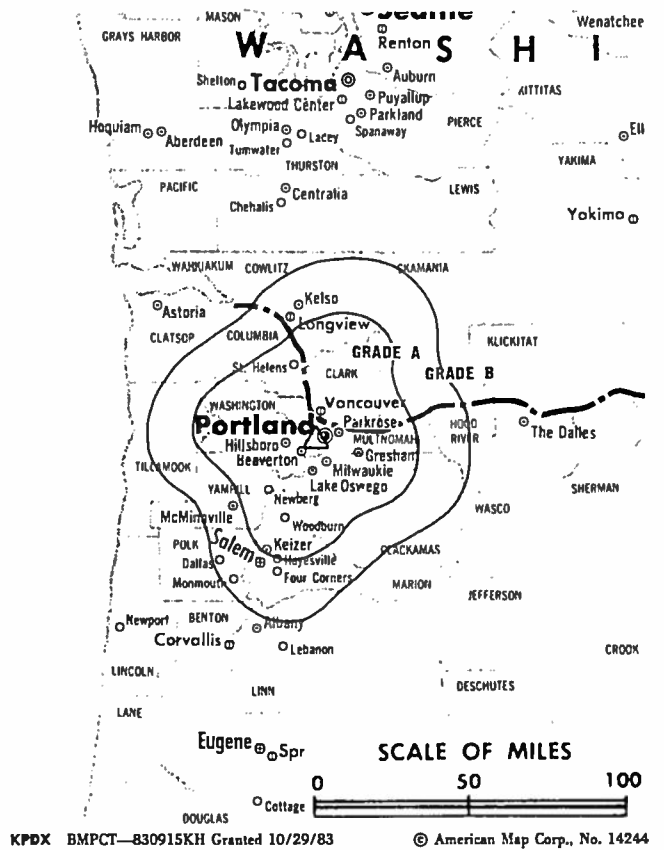
Personnel:

RICHARD WILLIAMS, vice president & general manager.
DALE COLOMA, local sales manager.
WALT ADLER, general sales manager.
BOB NELSON, chief engineer.

Rates: Not available.

Total Households: © MSI Consumer Market Data as of 1/1/86. TV Homes, TV% and Circulation © 1986 Arbitron. County coverage based on Arbitron study.

Net Weekly Circulation	State County	Total Households	TV Households	%
50% & Over	OREGON			
	Washington	104,300	102,000	98
	WASHINGTON			
	Clark	78,200	76,200	97
Between 25-49%	OREGON			
	Clackamas	90,100	87,200	97
	Marion	77,400	74,300	96



Net Weekly Circulation	State County	Total Households	TV Households	%
Between 25-49%	Multnomah	234,700	226,000	95
	Polk	17,200	16,600	97
	Wasco	8,300	7,800	94
	WASHINGTON			
	Cowlitz	31,700	30,700	97
Between 5-24%	OREGON			
	Columbia	13,300	12,800	96
	Hood River	6,100	5,700	93
	Lincoln	16,000	14,800	92
	Yamhill	21,000	20,000	95
	WASHINGTON			
	Klickitat	6,300	5,900	94
Station Totals		704,600	680,000	96
Net Weekly Circulation (1986)			292,800	
Average Daily Circulation (1986)			116,800	

Washington—Wenatchee

KCWT

Ch. 27

Network Service: None, independent.

Licensee: KCWT-TV Ltd. Partnership, 32 N. Mission St., Wenatchee, WA 98801.

Studio: 32-B N. Mission St., Wenatchee, WA 98801.

Mailing Address: Box 2809, Wenatchee, WA 98801.

Telephone: 509-622-5298.

Technical Facilities: Channel No. 27 (548-554 MHz). Authorized power: 266.56-kw max. visual, 26.65-kw max. aural. Antenna: 1393-ft. above av. terrain, 174-ft. above ground, 3894-ft. above sea level.

Latitude 47° 19' 26"
Longitude 120° 13' 55"

Transmitter: Jump Off Ridge, 7-mi. SSW of Wenatchee.

Satellite Earth Stations: 2 in operation; ChannelMaster; Channel Master & M/A-Com receivers.

News Services: CNN, UPI, INN.

Ownership: Jerry R. Martin, 61%; John D. & James D. Wallace, ltd. partners, 15% each; Alfred Zweber, ltd. partner, 5%; Fred Alan Ross, ltd. partner, 4%. The Wallaces have interest in KQP-AM-FM, Wenatchee, WA. **Note:** Sale pends.

Began Operation: April 9, 1984. Transfer of 51% to Jerry R. Martin by Fred Alan Ross approved by FCC Dec. 11, 1984.

Represented (sales): Adam Young Inc.

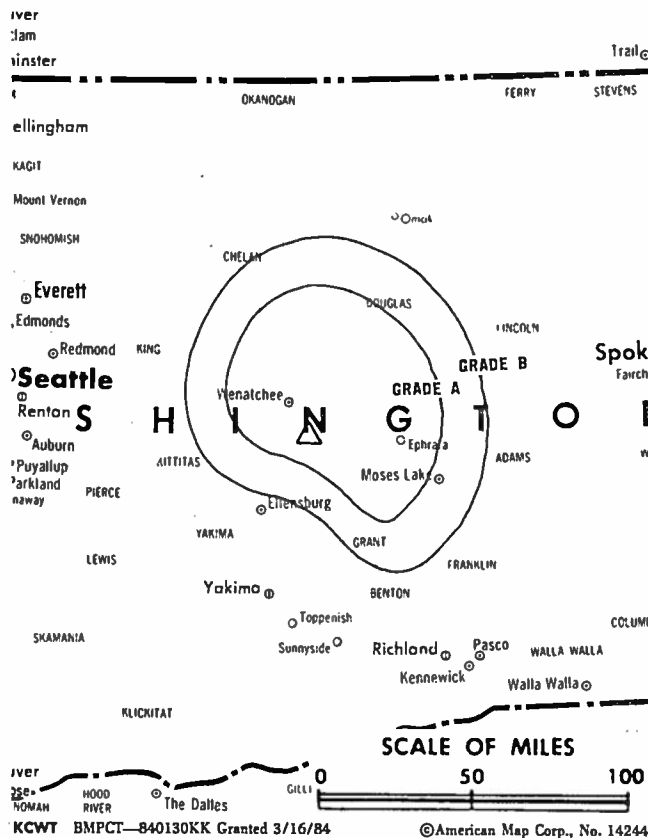
Represented (legal): Fisher, Wayland, Cooper & Leader.

Personnel:

JERRY MARTIN, general manager.
ED POTOSHIK, general sales manager.
DEZI KRAFT, local sales manager.
MELANIE DAHL, operations manager.
JEFF SMITH, news director.

Highest 30 Sec. Rate: \$70.

Total Households: © MSI Consumer Market Data as of 1/1/86. TV Homes, TV% and Circulation © 1986 Arbitron. County coverage based on Arbitron study.



Net Weekly Circulation	State County	Total Households	TV Households	%
50% & Over	WASHINGTON Chelan	19,100	18,300	96
	WASHINGTON Douglas Grant	9,400 19,000	9,100 18,200	97 96
Station Totals		47,500	45,600	96
Net Weekly Circulation (1986)				20,000
Average Daily Circulation (1986)				8,600

Washington—Yakima

KAPP

Ch. 35

(Operates satellite KVEW, Kennewick, WA)

Network Service: ABC.

Licensee: Apple Valley Bcstg. Co.

Studio: 1610 S. 24th Ave., Yakima, WA 98902.

Telephone: 509-453-0351.

Technical Facilities: Channel No. 35 (596-602 MHz). Authorized power: 646-kw max. & 257-kw horizontal visual, 64.6-kw max. & 25.7-kw horizontal aural. Antenna: 960-ft. above av. terrain, 175-ft. above ground, 2150-ft. above sea level.

Latitude 46° 31' 57"
Longitude 120° 30' 37"

Transmitter: Ahtanum Ridge.

Satellite Earth Stations: 3 in operation; Station owned & common carrier.

News Service: UPI.

Ownership: Evening Telegram Co., 100%. See WISC-TV Madison, WI.

Began Operation: Sept. 21, 1970.

Represented (sales): Harrington, Righter & Parsons Inc.

Represented (legal): Hennessey, Stambler & Siebert, P.C.

Represented (engineering): Jules Cohen & Associates.

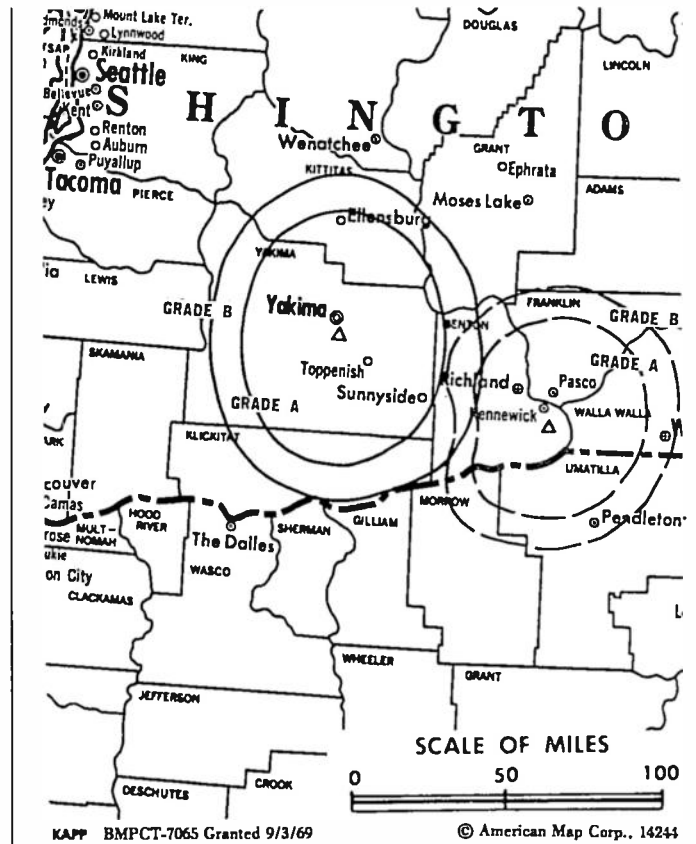
Personnel:

- ELIZABETH MURPHY BURNS, president.
- DARRELL BLUE, general manager.
- RON SIMMONS, director, programming & operations.
- BOB COUCHMAN, chief engineer.
- JUDY ERNESTI, national/regional sales manager.
- CRAIG WOOLSEY, production manager.
- JIM SOLLERS, promotion manager.

Rates: Not available.

NETWORK BASE HOURLY RATE: \$350.

Total Households: © MSI Consumer Market Data as of 1/1/86. TV Homes, TV% and Circulation © 1986 Arbitron. County coverage based on Arbitron study.



Net Weekly Circulation	State County	Total Households	TV Households	%
50% & Over	WASHINGTON			
	Kittitas East Yakima	7,300 66,800	6,900 63,900	94 96
Between 5-24%	WASHINGTON			
	Benton	44,900	43,500	97
	Kittitas West Klickitat	2,200 6,300	2,100 5,900	93 94
Station Totals		127,500	122,300	95
Net Weekly Circulation (1986)				69,100
Average Daily Circulation (1986)				41,500

Washington—Yakima

KIMA-TV

Ch. 29

(Also operates associated stations KEPR-TV, Pasco, WA; KLEW-TV, Lewiston, ID)

Network Service: CBS.

Licensee: NWG Broadcasting Co., d/b as Cascade Broadcasting Co., Radio & Television Center, Box 702, Yakima 98907.

Studio: Radio & Television Center, 2801 Terrace Heights Dr., Yakima.

Mailing Address: Box 702, Yakima, WA 98907.

Telephone: 509-575-0029. **TWX:** 510-777-5356.

Technical Facilities: Channel No. 29 (560-566 MHz). Authorized power: 490-kw max. & 380-kw horizontal visual, 87-kw max. & 6.76-kw horizontal aural. Antenna: 970-ft. above av. terrain, 166-ft. above ground, 2166-ft. above sea level.

Latitude 46° 31' 58"
Longitude 120° 30' 33"

Transmitter: Ahtanum Ridge.

Satellite Earth Stations: Harris, 6.3-meter; Harris & Scientific-Atlanta receivers.

News Services: AP, Group W Newsfeed.

Ownership: NWG Broadcasting Co. John Noel Jr., pres., 75%; Rodger D. Noel, 25%. NWG Bcstg. also owns KEPR-TV, Pasco, WA & KLEW-TV, Lewiston, ID.

Began Operation: July 19, 1953. Sale to present owners by Filmways Inc. approved by FCC Aug. 30, 1972 (Television Digest, Vol. 12:4). Previously, merger of Filmways Inc. & Cascade Bcstg. approved by FCC July 23, 1969. Sale to Cascade Bcstg. by A. W. Talbot and Ralph Sundquist, et al., approved Feb. 21, 1962 (Vol. 1:14):

Represented (sales): Seltel Inc.; Art Moore Inc. (Northwest).

Represented (legal): Pepper & Corazzini.

Represented (engineering): Hammett & Edison Inc.

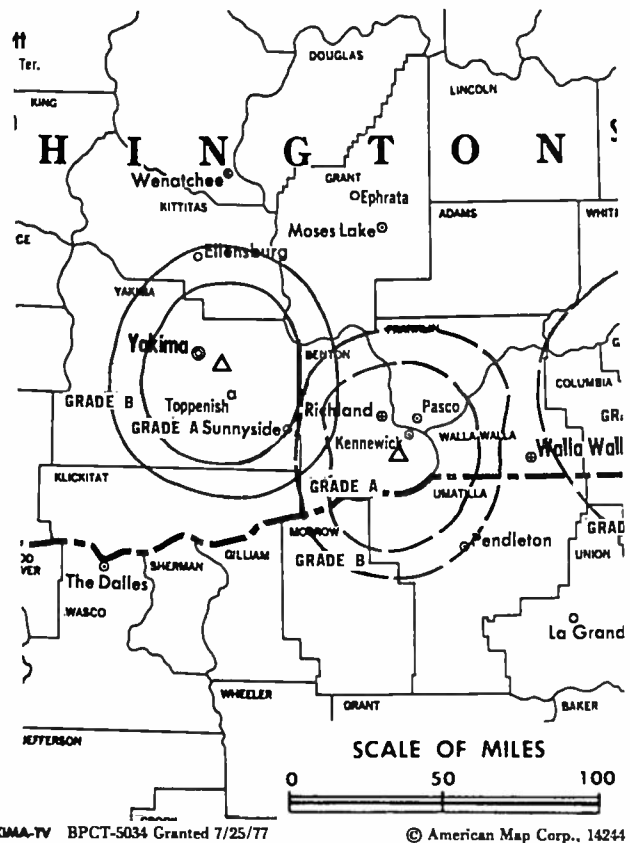
Personnel:

DALE HAZEN, vice president & general manager.
STU SEIBEL, program director.
MIKE RASTOVICH, director of engineering.
T. J. CLOSE, news director.
DOW LAMBERT, chief engineer.

Highest One Hour Rate: \$1500.

Highest 30 Sec. Rate (July 1, 1984): \$650.

Note: Rates include KEPR-TV, Pasco & KLEW-TV, Lewiston.



NETWORK BASE HOURLY RATE: \$650.

Total Households: © MSI Consumer Market Data as of 1/1/86. TV Homes, TV% and Circulation © 1986 Arbitron. County coverage based on Arbitron study.

Net Weekly Circulation	State County	Total Households	TV Households	%
50% & Over	WASHINGTON			
	Kittitas East	7,300	6,900	94
	Yakima	66,800	63,900	96
Between 5-24%	WASHINGTON			
	Benton	44,900	43,500	97
	Klickitat	6,300	5,900	94
Station Totals		125,300	120,200	95
Net Weekly Circulation (1986)				70,000
Average Daily Circulation (1986)				49,200

Washington—Yakima

KNDO

Ch. 23

(Also operates associated station KNDU, Richland-Pasco-Kennewick, WA)

Network Service: NBC.

Licensee: Columbia Empire Broadcasting Corp., 1608 S. 24th Ave., Yakima, WA 98901.

Studio: 1608 S. 24th Ave., Box 10028, Yakima, WA 98909.

Telephone: 509-248-2300.

Technical Facilities: Channel No. 23 (524-530 MHz). Authorized power: 500-kw max. & 389-kw horizontal visual, 63-kw max. & 38-kw horizontal aural. Antenna: 960-ft. above av. terrain, 159-ft. above ground, 2155-ft. above sea level.

Latitude 46° 31' 59"
Longitude 120° 30' 26"

Transmitter: Ahtanum Ridge, S of Yakima.

Satellite Earth Stations: Harris, 6.1-meter & 3.1-meter; Microdyne 3.7-meter; Harris & M/A-Com receivers.

News Services: UPI, NBC.

Ownership: Hugh E. Davis, pres., 100%. Also owns associated station KNDU, Richland-Pasco-Kennewick, WA & has interest in KMTR-TV, Eugene, OR.

Began Operation: Oct. 15, 1959. Sale to present owners by Ralph Tronsrud approved by FCC Feb. 1, 1961 (Television Digest, Vol. 16:34; 17:6).

Represented (sales): Katz Television.

Represented (legal): Haley, Bader & Potts.

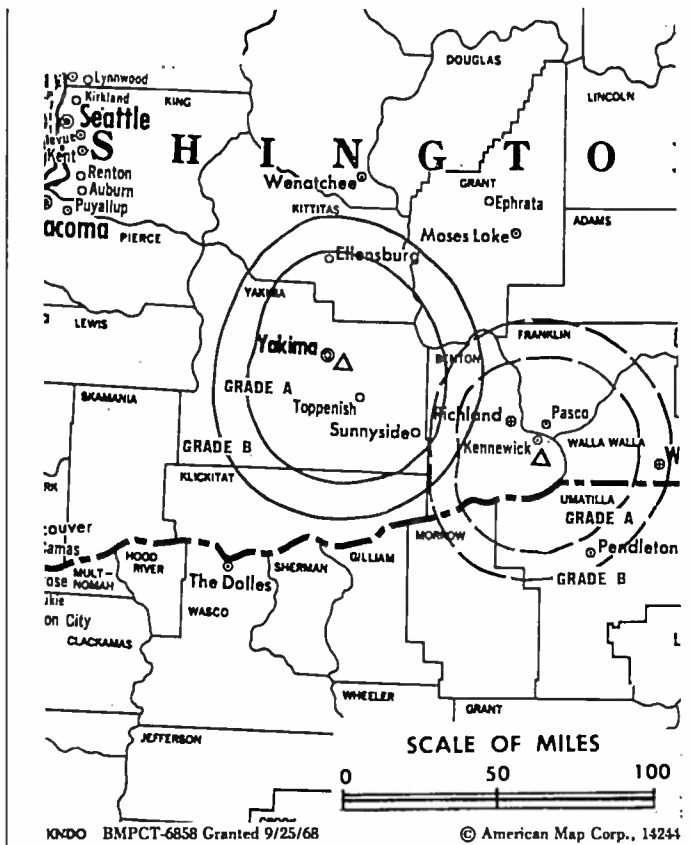
Personnel:

HUGH E. DAVIS, president.
ELLIOT KLEEMAN, vice president & general manager.
ROBERTA E. MACOMBER, business manager.
WAYNE WHITAKER, vice president & director of engineering.
ED EVANS, news director.

Rates: Sold separately or in combination with KNDU, Kennewick.

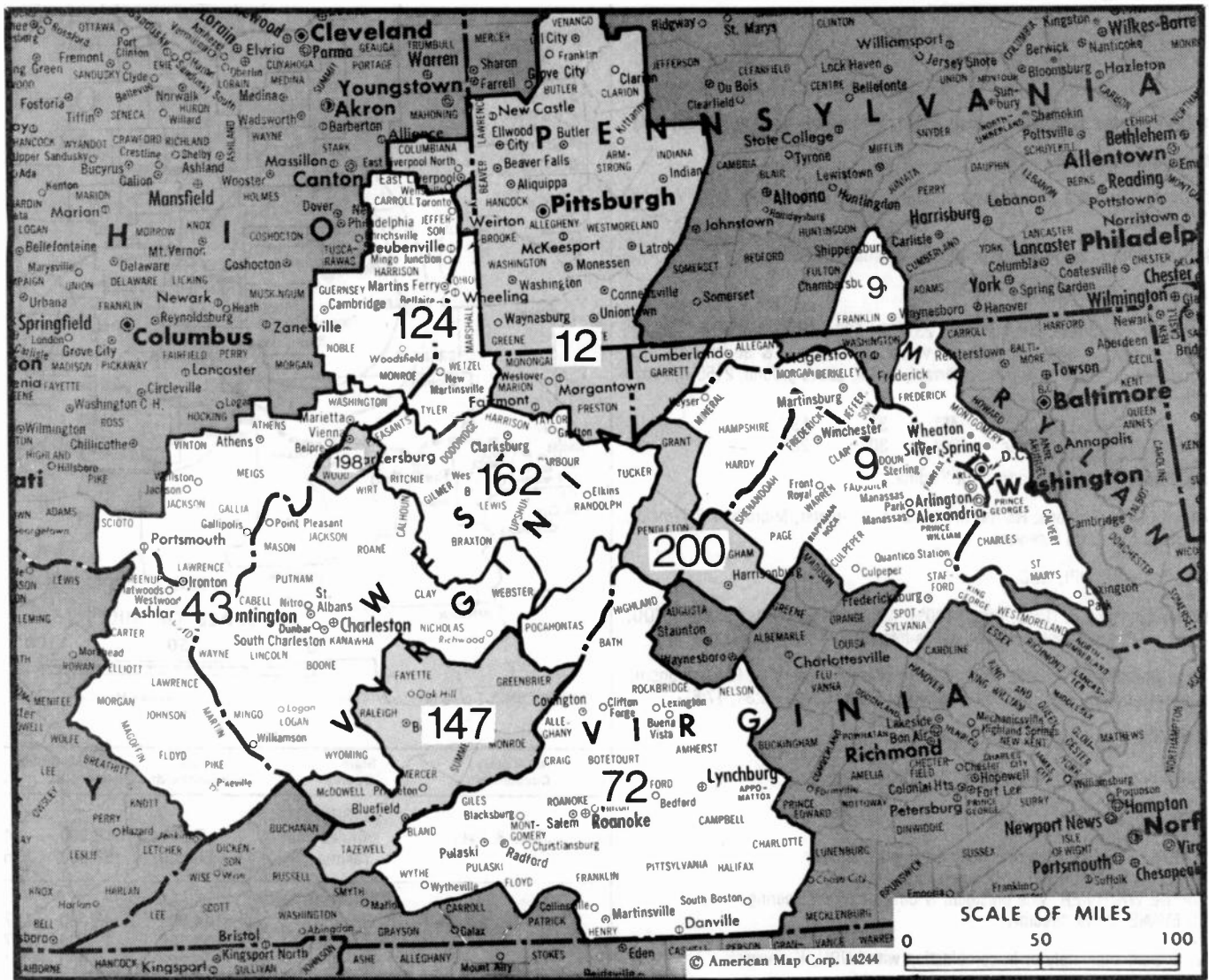
NETWORK BASE HOURLY RATE: \$600.

Total Households: © MSI Consumer Market Data as of 1/1/86. TV Homes, TV% and Circulation © 1986 Arbitron. County coverage based on Arbitron study.



Net Weekly Circulation	State County	Total Households	TV Households	%
50% & Over	WASHINGTON Kittitas East	7,300	6,900	94
	Yakima	66,800	63,900	96
Between 5-24%	WASHINGTON Benton	44,900	43,500	97
	Franklin	13,600	13,200	97
	Klickitat	6,300	5,900	94
Station Totals		138,900	133,400	96
Net Weekly Circulation (1986)				70,600
Average Daily Circulation (1986)				45,400

West Virginia



Market	Arbitron ADI TV Households	Rank	Market Area Commercial TV Stations
Washington, DC	1,522,100	9	WDCA-TV (20), WFTY (50), WJLA-TV (7), WRC-TV (4), WTKK (66), WTTG (5), WUSA (9)
Pittsburgh, PA	1,238,900	12	KDKA-TV (2), WPCB-TV (40), WPGH-TV (53), WPTT-TV (22), WPXI (11), WTAE-TV (4)
Charleston-Huntington, WV	525,100	43	WCHS-TV (8), WOWK-TV (13), WSAZ-TV (3), WTSF (61), WVAH-TV (23)
Roanoke-Lynchburg, VA	336,200	72	WDBJ (7), WEFC (38), WJPR (21), WSET-TV (13), WSLs-TV (10)
Wheeling, WV-Stuebenville, OH	164,900	124	WTOV-TV (9), WTRF-TV (7)
Bluefield-Beckley-Dak Hill, WV	138,700	147	WOAY-TV (4), WVVA (6)
Clarksburg-Weston, WV	89,100	162	WBOY-TV (12), WDTV (5), WLYJ (46)
Parkersburg, WV	34,900	198	WTAP-TV (15)
Harrisonburg, VA	33,000	200	WHSV-TV (3)

State Cross Reference List

Communities That Receive Programs of Stations That are Located Elsewhere

WTSF, Charleston	See Ashland, KY
WBOY-TV, Fairmont	See Clarksburg, WV
WOAY-TV, Beckley	See Dak Hill, WV
WOWK-TV, Huntington	See Charleston, WV
WSAZ-TV, Huntington	See Charleston, WV
WCHS-TV, Huntington	See Charleston, WV
WTSF, Huntington	See Ashland, KY
WVAH-TV, Huntington	See Charleston, WV
WDTV, Weston	See Clarksburg, WV
WTOV-TV, Wheeling	See Steubenville, OH

West Virginia Station Status as of October 1, 1986

	VHF	UHF	TOTAL
Commercial Television Stations	8	3	11
Educational Television Stations	1	2	3
			14

West Virginia—Bluefield

WVVA

Ch. 6

Network Service: NBC.

Licensee: WVVA Television Inc., 130-138 S. Fifth St., Quincy, IL 62301.

Studio: Route 460 Bypass, Box 1930, Bluefield, WV 24701.

Telephone: 304-325-5487. TWX: 710-938-8380.

Technical Facilities: Channel No. 6 (82-88 MHz). Authorized power: 50-kw visual, 6.03-kw aural (maximum permitted for altitude). Antenna: 1220-ft. above av. terrain, 185-ft. above ground, 3837-ft. above sea level.

Latitude 37° 15' 21.31"
Longitude 81° 10' 55.43"

Transmitter: Top of East River Mtn.

Multichannel TV Sound: Stereo only.

Satellite Earth Stations: ADM, 5-meter; Gardiner, 6-meter; Harris 6-meter; Gardiner & Harris receivers.

News Services: NBC, AP.

Ownership: Quincy Newspapers Inc. For other interests, see WGEM-TV, Quincy, IL.

Began Operation: July 31, 1955. Sale to present owner by Daily Telegraph Printing Co. approved by FCC April 9, 1979.

Represented (sales): Seitel Inc.

Represented (legal): Wilkinson, Barker, Knauer & Quinn.

Represented (engineering): Lohnes & Culver.

Personnel:

CHARLES WEBB, vice president & general manager.
RALPH M. OAKLEY, station manager.
STEVEN GREGORY, local sales manager.
KENNETH DICK, chief engineer.

Highest 30 Sec. Rate (July 1, 1985): \$600.

NETWORK BASE HOURLY RATE: \$850.

Total Households: © MSI Consumer Market Data as of 1/1/86. TV Homes, TV% and Circulation © 1986 Arbitron. County coverage based on Arbitron study.

Net Weekly Circulation	State County	Total Households	TV Households	%
50% & Over	VIRGINIA			
	Bland	2,200	2,100	95
	Tazewell	18,200	18,000	99
	Wythe	9,400	9,200	98
	WEST VIRGINIA			
	Greenbrier	14,500	14,200	98
	Mc Dowell	16,100	15,800	98
	Mercer	28,100	27,800	99
	Monroe	4,700	4,500	96
	Pocahontas	3,800	3,600	95
	Raleigh	33,000	32,500	99
	Summers	5,600	5,400	96
	Wyoming	12,100	11,900	98
	Between 25-49%	VIRGINIA		
Bath		2,100	2,100	100
Buchanan		12,400	12,100	98



Net Weekly Circulation	State County	Total Households	TV Households	%	
Between 25-49%	Giles	6,200	6,100	98	
	Pulaski	12,900	12,800	99	
	WEST VIRGINIA				
Fayette	21,400	21,200	99		
Logan	17,200	17,000	99		
Between 5-24%	KENTUCKY				
	Martin	4,800	4,700	98	
	Pike	30,100	29,700	99	
	VIRGINIA				
	Carroll	9,700	9,500	98	
Floyd	4,300	4,200	98		
Grayson	8,900	8,800	99		
Russell	11,900	11,700	98		
Smyth	11,700	11,600	99		
Washington	23,800	23,500	99		
WEST VIRGINIA	Boone	10,900	10,800	99	
	Braxton	5,400	5,300	98	
	Clay	4,100	4,000	98	
	Doddridge	2,700	2,700	100	
	Gilmer	3,000	2,900	97	
	Mingo	12,700	12,500	98	
	Nicholas	10,400	10,300	99	
	Station Totals		374,300	368,500	98
	Net Weekly Circulation (1986)			170,000	
	Average Daily Circulation (1986)			100,900	

West Virginia—Charleston-Huntington

WCBS-TV

Ch. 8

Network Service: ABC.

Licensee: Rollins Telecasting Inc., Box 647, Atlanta, GA 30301.

Studio: 1111 Virginia St. E., Charleston, WV 25301.

Telephone: 304-346-5358. TWX: 710-930-8720.

Mailing Address: Box 1153, Charleston, WV 25324.

Technical Facilities: Channel No. 8 (180-186 MHz). Authorized power: 158-kw visual, 19.1-kw aural. Antenna: 1236-ft. above av. terrain, 996-ft. above ground, 2046-ft. above sea level.

Latitude 38° 24' 27.9"
Longitude 81° 54' 13.3"

Transmitter: Coal Mtn., 3.5-mi. W of St. Albans, WV.

AM Affiliate: WCBS, 5-kw, 580 kHz (CBS).

FM Affiliate: WBES, 16-kw, 96.1 MHz (No. 241), 800-ft. (ABC).

Satellite Earth Stations: Andrew, 7.3-meter & 4.5-meter; Scientific-Atlanta, 7-meter; Avantek & Scientific-Atlanta receivers.

News Service: AP.

Ownership: Rollins Communications Inc., 100%. For other interests, see WPTZ, Plattsburgh, N.Y. Note: Sale to Heritage Communications pends.

Began Operation: Aug. 15, 1954. Sale to present owner by Tierney Co. approved Sept. 28, 1960 by FCC (Television Digest, Vol. 16:29, 40).

Represented (sales): Petry Television Inc.

Represented (legal): Pepper & Corazzini.

Personnel:

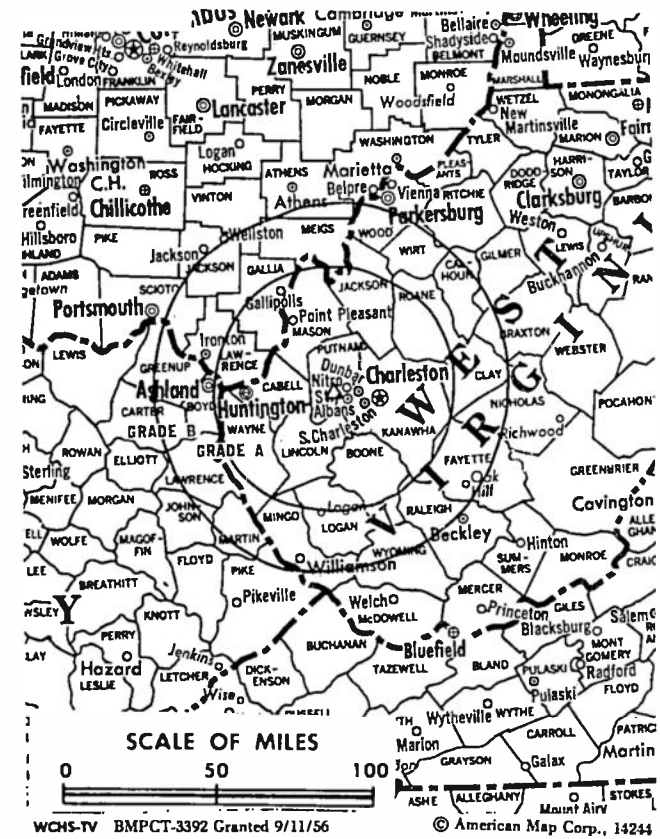
RICHARD A. HUBBELL, vice president, media group.
JACK ROBINETTE, vice president, television.
ROBERT O. PAXSON, senior manager.
DENNIS E. ADKINS, general manager.
STEVEN M. HERMAN, general sales manager.
JO COREY, operations manager.
RICHARD W. CANTER, news director.
MICHAEL J. HOOPER, promotion director.
ROBERT E. ROUSH, chief engineer.

Highest 30 Sec. Rate: \$2000.

NETWORK BASE HOURLY RATE: \$1223.

Total Households: © MSI Consumer Market Data as of 1/1/86. TV Homes, TV% and Circulation © 1986 Arbitron. County coverage based on Arbitron study.

Net Weekly Circulation	State County	Total Households	TV Households	%
50% & Over	KENTUCKY			
	Boyd	20,800	20,700	100
	Carter	8,900	8,800	99
	Elliott	2,600	2,600	100
	Floyd	18,200	18,000	99
	Greenup	13,800	13,700	99
	Johnson	9,000	8,900	99
	Lawrence	5,300	5,200	98
	Magoffin	4,800	4,700	98
	Martin	4,800	4,700	98
	Pike	30,100	29,700	99
	OHIO			
	Athens	19,000	18,400	97
	Gallia	11,200	10,900	97
Jackson	11,400	11,100	97	
Lawrence	23,800	23,300	98	
Meigs	9,100	8,900	97	
Scioto	31,400	30,700	98	
Vinton	4,400	4,300	98	



Net Weekly Circulation	State County	Total Households	TV Households	%
50% & Over	Washington	23,900	23,200	97
	WEST VIRGINIA			
	Boone	10,900	10,800	99
	Braxton	5,400	5,300	98
	Cabell	40,900	40,600	99
	Calhoun	3,300	3,200	97
	Clay	4,100	4,000	98
	Fayette	21,400	21,200	99
	Jackson	9,400	9,300	99
	Kanawha	88,600	87,900	99
	Lincoln	8,200	8,100	99
	Logan	17,200	17,000	99
	Mc Dowell	16,100	15,800	98
	Mason	10,000	9,900	99
	Mingo	12,700	12,500	98
	Nicholas	10,400	10,300	99
	Putnam	15,200	15,100	99
	Raleigh	33,000	32,500	99
	Roane	5,600	5,500	98
	Wayne	17,000	16,800	99
Webster	4,600	4,500	98	
Wirt	1,900	1,900	100	
Wood	35,200	34,800	99	
Wyoming	12,100	11,900	98	
Between 25-49%	KENTUCKY			
	Morgan	4,400	4,300	98
	OHIO			
	Morgan	5,400	5,200	96

(Continued on page A-1108)

Station Totals	808,200	795,900	98
Net Weekly Circulation (1986)		534,500	
Average Daily Circulation (1986)		303,200	

West Virginia—Huntington-Charleston

WOWK-TV

Ch. 13

Network Service: CBS.

Licensee: Gateway Communications Inc.

Studio: WOWK-TV Television Center, 555 5th Ave., Box 13, Huntington, WV 25706-0013.

Telephone: 304-525-7661. TWX: 710-931-8078.

Mailing Address: Box 13, Huntington, WV 25706-0013.

Technical Facilities: Channel No. 13 (210-216 MHz). Authorized power: 132-kw visual, 26.3-kw aural. Antenna: 1270-ft. above av. terrain, 1109-ft. above ground, 2049-ft. above sea level.

Latitude 38° 30' 21"
Longitude 82° 12' 30"

Transmitter: Barker's Ridge Rd., Huntington.

Satellite Earth Stations: 5 in operation; ChannelMaster, 3.5-meter; M/A-Com, 3.5-meter; Scientific-Atlanta, 7-meter & 4.6-meter; ChannelMaster, M/A-Com & Scientific-Atlanta receivers.

News Service: UPI.

Ownership: See WBNG-TV, Binghamton, N.Y.

Began Operation: Oct. 2, 1955. Sale to present owner by Reeves Telecom approved by FCC Sept. 13, 1974. Sale to Reeves by Cowles Bcstg. Co. approved Dec. 21, 1960 (Television Digest, Vol. 16:43, 52). Sale to Cowles by S. J. Hyman theater interests approved June 20, 1956 (Vol. 12:18, 25).

Represented (sales): Blair Television.

Represented (legal): Wilner & Scheiner.

Represented (engineering): Smith & Powstenko.

Personnel:

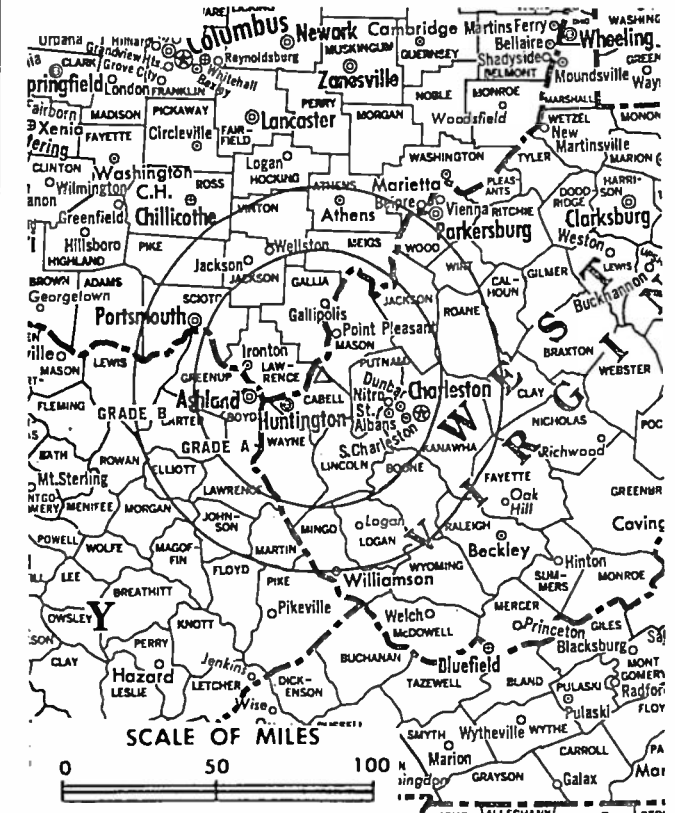
LEO M. MacCOURTNEY, vice president & general manager.
MICHAEL J. FERKO, general sales manager.
J. BRYON SHUMAKER, local sales manager.
PAUL DICKER, program manager.
JACQUI MULLEN, vice president & news director.
ROBERT WILLIS, promotion director.
AL GROSSNIKLAUS, chief engineer.

Highest 30 Sec. Rate (July 25, 1986): \$1200.

NETWORK BASE HOURLY RATE: \$1450.

Total Households: © MSI Consumer Market Data as of 1/1/86. TV Homes, TV% and Circulation © 1986 Arbitron. County coverage based on Arbitron study.

Net Weekly Circulation	State County	Total Households	TV Households	%
50% & Over	KENTUCKY			
	Boyd	20,800	20,700	100
	Carter	8,900	8,800	99
	Elliott	2,600	2,600	100
	Floyd	18,200	18,000	99
	Greenup	13,800	13,700	99
	Johnson	9,000	8,900	99
	Lawrence	5,300	5,200	98
	Magoffin	4,800	4,700	98
	Martin	4,800	4,700	98
	Morgan	4,400	4,300	98
	Pike	30,100	29,700	99
		OHIO		
Athens		19,000	18,400	97
Gallia		11,200	10,900	97
Jackson		11,400	11,100	97
Lawrence	23,800	23,300	98	



WOWK-TV BMPCT-7566 Granted 2/3/75

© American Map Corp., 14244

Net Weekly Circulation	State County	Total Households	TV Households	%	
50% & Over	Meigs	9,100	8,900	97	
	Scioto	31,400	30,700	98	
	Vinton	4,400	4,300	98	
	Washington	23,900	23,200	97	
	WEST VIRGINIA				
	Boone	10,900	10,800	99	
	Cabell	40,900	40,600	99	
	Fayette	21,400	21,200	99	
	Jackson	9,400	9,300	99	
	Kanawha	88,600	87,900	99	
	Lincoln	8,200	8,100	99	
	Logan	17,200	17,000	99	
	Mason	10,000	9,900	99	
Mingo	12,700	12,500	98		
Putnam	15,200	15,100	99		
Raleigh	33,000	32,500	99		
Roane	5,600	5,500	98		
Wayne	17,000	16,800	99		
Wood	35,200	34,800	99		
Wyoming	12,100	11,900	98		
Between 25-49%	KENTUCKY				
	Rowan	6,200	6,100	98	
	OHIO				
	Morgan	5,400	5,200	96	
	Pike	8,800	8,500	97	
VIRGINIA					
Buchanan	12,400	12,100	98		
(Continued on page A-1108)					
Station Totals		804,700	792,400	98	
Net Weekly Circulation (1986)			514,300		
Average Daily Circulation (1986)			291,500		

West Virginia—Huntington-Charleston

WSAZ-TV

Ch. 3

Network Service: NBC.

Licensee: Lee Enterprises Inc., WSAZ Bldg., 645 Fifth Ave., Huntington, WV 25701.

Studios: 645 5th Ave., Huntington, WV 25701; Columbia Ave. & Virginia St., Charleston, WV.

Telephones: 304-697-4780, Huntington; 304-344-3521, Charleston.

TWX: 710-931-8034.

Technical Facilities: Channel No. 3 (60-66 MHz). Authorized power: 46.8-kw visual, 6.92-kw aural. Antenna: 1253-ft. above av. terrain, 1069-ft. above ground, 2049-ft. above sea level.

Latitude 38° 30' 34"
Longitude 82° 13' 09"

Transmitter: Barker's Ridge, WV.

Multichannel TV Sound: Stereo & separate audio program.

Satellite Earth Stations: 2 in operation; one transmit/receive.

News Services: AP, NBC.

Ownership: See KHQA-TV, Hannibal, MO-Quincy, IL.

Began Operation: Oct. 14, 1949. Sale to present owner by Capital Cities Bcstg. approved by FCC Feb. 1971. Previous sale by Goodwill Stations Inc. approved July 29, 1964 (Television Digest, Vol. 4:9, 18, 19, 31). Sale to Goodwill Stations by Huntington Publishing Co. & Mrs. Eugene Katz approved March 20, 1961 (Vol. 17:6, 14).

Represented (sales): Katz Television.

Represented (legal): Pierson, Ball & Dowd.

Personnel:

HOWARD KENNEDY, general manager.
GEORGE M. CURRY, program manager.
DON RAY, general sales manager.
BILL ALLEN, business manager.
GARY McNAIR, creative services manager.
ROBERT HARRIS, Charleston operations manager.
LOREN TOBIA, news manager.
HELEN BOWE, traffic manager.

Highest 30 Sec. Rate: \$3500.

NETWORK BASE HOURLY RATE: \$1700.

Total Households: © MSI Consumer Market Data as of 1/1/86. TV Homes, TV% and Circulation © 1986 Arbitron. County coverage based on Arbitron study.

Net Weekly Circulation	State County	Total Households	TV Households	%
50% & Over	KENTUCKY			
	Boyd	20,800	20,700	100
	Carter	8,900	8,800	99
	Elliott	2,600	2,600	100
	Floyd	18,200	18,000	99
	Greenup	13,800	13,700	99
	Johnson	9,000	8,900	99
	Lawrence	5,300	5,200	98
	Magoffin	4,800	4,700	98
	Martin	4,800	4,700	98
	Morgan	4,400	4,300	98
	Pike	30,100	29,700	99
	Rowan	6,200	6,100	98
	OHIO			
Athens	19,000	18,400	97	
Gallia	11,200	10,900	97	
Jackson	11,400	11,100	97	
Lawrence	23,800	23,300	98	
Meigs	9,100	8,900	97	
Pike	8,800	8,500	97	



WSAZ-TV BMPCT-1056 Granted 1/11/54 © American Map Corp., 14244

Net Weekly Circulation	State County	Total Households	TV Households	%
50% & Over	Scioto	31,400	30,700	98
	Vinton	4,400	4,300	98
	Washington	23,900	23,200	97
	WEST VIRGINIA			
	Boone	10,900	10,800	99
	Braxton	5,400	5,300	98
	Cabell	40,900	40,600	99
	Calhoun	3,300	3,200	97
	Clay	4,100	4,000	98
	Fayette	21,400	21,200	99
	Gilmer	3,000	2,900	97
Jackson	9,400	9,300	99	
Kanawha	88,600	87,900	99	
Lincoln	8,200	8,100	99	
Logan	17,200	17,000	99	
Mc Dowell	16,100	15,800	98	
Mason	10,000	9,900	99	
Mingo	12,700	12,500	98	
Nicholas	10,400	10,300	99	
Putnam	15,200	15,100	99	
Raleigh	33,000	32,500	99	
Roane	5,600	5,500	98	
Wayne	17,000	16,800	99	
Webster	4,600	4,500	98	
Wirt	1,900	1,900	100	
Wood	35,200	34,800	99	
Wyoming	12,100	11,900	98	
Between 25-49%	KENTUCKY			
	Lewis	5,100	5,000	98
	Menifee	1,700	1,700	100

(Continued on page A-1108)

Station Totals	840,500	826,900	98
Net Weekly Circulation (1986)			587,000
Average Daily Circulation (1986)			404,900

West Virginia—Charleston-Huntington

WVAH-TV

Ch. 23

Network Service: None, independent.

Licensee: West Virginia Telecasting Inc., 110 Roessler Rd., Suite 202, Pittsburgh, PA 15220.

Studio: 23 Broadcast Plaza, Hurricane, WV 25526.

Telephone: 304-757-8823.

Technical Facilities: Channel No. 23 (524-530 MHz). Authorized power: 5000-kw max. visual, 500-kw max. aural. Antenna: 1722-ft. above av. terrain, 1573-ft. above ground, 2546-ft. above sea level.

Latitude 38° 25' 15"
Longitude 81° 55' 27"

Transmitter: S side of Poplar Fork Rd., 1.53-mi. N of U.S. Rte. 60.

Satellite Earth Stations: AFC, 3.7-meter Ku-band; Automation Techniques, 3.7-meter Vidare, 5.6-meter; Automation Techniques & M/A-Com receivers.

Ownership: Greentree Assoc. GA ownership: Henry Posner Jr., 54%; Albert M. Holtz, 30%; Fred W. Schwarz, 1%; Thomas D. Wright, 15%, all general partners. Principals have interest in WRGT-TV, Dayton, OH; application for Ch. 8, Marysville, TN.

Began Operation: Sept. 19, 1982.

Represented (sales): MMT Sales.

Represented (legal): Wiley, Rein & Fielding.

Represented (engineering): Charles I. Gallagher, P. E.

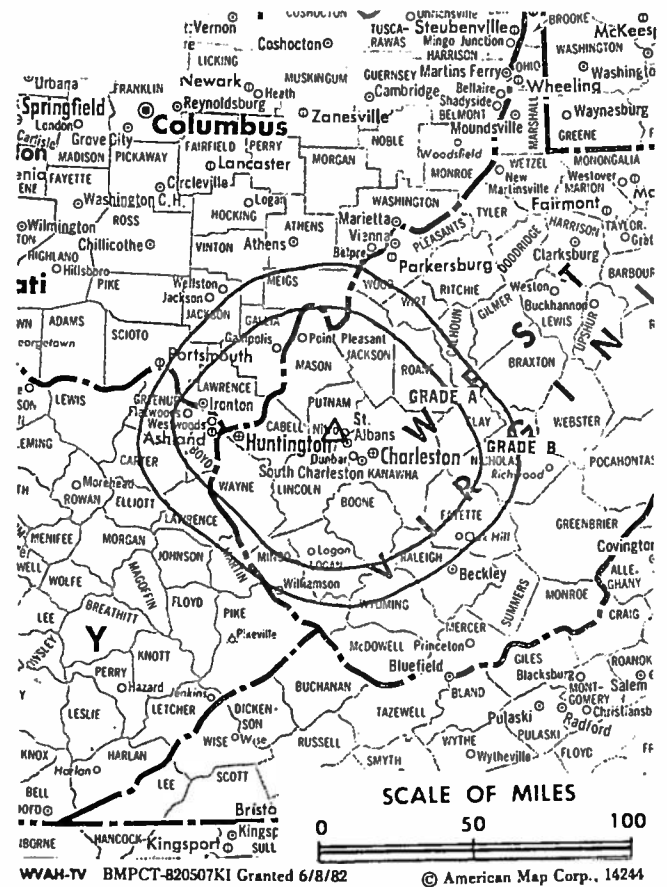
Personnel:

GARY DREISPUL, general manager.
WILLIAM WHITE, general sales manager.
GEORGE PARNICZA, chief engineer.

Highest 30 Sec. Rate (July 24, 1984): \$350.

Total Households: © MSI Consumer Market Data as of 1/1/86. TV Homes, TV% and Circulation © 1986 Arbitron. County coverage based on Arbitron study.

Net Weekly Circulation	State County	Total Households	TV Households	%
50% & Over	KENTUCKY			
	Boyd	20,800	20,700	100
	Floyd	18,200	18,000	99
	Greenup	13,800	13,700	99
	Magoffin	4,800	4,700	98
	Martin	4,800	4,700	98
	OHIO			
	Gallia	11,200	10,900	97
	Lawrence	23,800	23,300	98
	Meigs	9,100	8,900	97
	Scioto	31,400	30,700	98
	VIRGINIA			
	Buchanan	12,400	12,100	98
	WEST VIRGINIA			
	Boone	10,900	10,800	99
	Cabell	40,900	40,600	99
	Jackson	9,400	9,300	99
	Kanawha	88,600	87,900	99
	Lincoln	8,200	8,100	99
	Logan	17,200	17,000	99
Mc Dowell	16,100	15,800	98	
Mason	10,000	9,900	99	
Mingo	12,700	12,500	98	
Putnam	15,200	15,100	99	
Roane	5,600	5,500	98	
Between 25-49%	KENTUCKY			
	Carter	8,900	8,800	99
	Elliott	2,600	2,600	100
Johnson	9,000	8,900	99	



Net Weekly Circulation	State County	Total Households	TV Households	%
Between 25-49%	PIKE	30,100	29,700	99
	OHIO			
	Athens	19,000	18,400	97
	Jackson	11,400	11,100	97
	Pike	8,800	8,500	97
	Vinton	4,400	4,300	98
	Washington	23,900	23,200	97
	WEST VIRGINIA			
	Braxton	5,400	5,300	98
	Fayette	21,400	21,200	99
	Nicholas	10,400	10,300	99
	Pocahontas	3,800	3,600	95
	Raleigh	33,000	32,500	99
	Wayne	17,000	16,800	99
	Wirt	1,900	1,900	100
Wood	35,200	34,800	99	
Between 5-24%	KENTUCKY			
	Lawrence	5,300	5,200	98
	Lewis	5,100	5,000	98
	Menifee	1,700	1,700	100
	Rowan	6,200	6,100	98
	OHIO			
	Morgan	5,400	5,200	96
	WEST VIRGINIA			
	Calhoun	3,300	3,200	97
	Clay	4,100	4,000	98
Doddridge	2,700	2,700	100	
Gilmer	3,000	2,900	97	
Greenbrier	14,500	14,200	98	
Ritchie	4,500	4,400	98	
Webster	4,600	4,500	98	
Wyoming	12,100	11,900	98	
Station Totals		703,800	693,100	98
Net Weekly Circulation (1986)			343,800	
Average Daily Circulation (1986)			169,300	

West Virginia—Clarksburg-Fairmont

WBOY-TV

Ch. 12

Network Service: NBC.

Licensee: WBOY-TV Inc., 912 W. Pike St.

Studio: 912 W. Pike St., Clarksburg, WV 26301.

Telephone: 304-623-3311. TWX: 710-939-6813.

Technical Facilities: Channel No. 12 (204-210 MHz). Authorized power: 129-kw visual, 12.9-kw aural. Antenna: Directional, 862-ft. above av. terrain, 593-ft. above ground, 2045-ft. above sea level.

Latitude 39° 17' 05"
Longitude 80° 19' 47"

Holds CP for change to 262-kw visual, 26.2-kw aural, 860-ft. above av. terrain, 572-ft. above ground, 2024-ft. above sea level, lat. 39° 17' 06", long. 80° 19' 46". BPCT-850906KH.

Transmitter: Pinnickinnick Mtn.

Multichannel TV Sound: Stereo only.

Satellite Earth Stations: 4 in operation; Microdyne, 5-meter; Microdyne & Harris receivers.

News Service: AP.

Ownership: Commercial Dispatch Publishing Co., 92.5%; Birney Imes Jr., pres.; Stan Siegal, v.p., 7.5%; William W. Whitfield, secy.-treas. For other interests, see WCBI-TV, Columbus, MS.

Began Operation: Nov. 17, 1957. Sale to present owners by Marion R. Ascoli, Max Ascoli & Nathan W. Levin approved by FCC Nov. 5, 1976. Previous sale by Rust Craft Bcstg. Co. was granted March 11, 1964 by FCC (Television Digest, Vol. 3:12, 46; 4:11). For transfer of all WSTV Inc. properties to Rust Craft Broadcasting Co. Inc., see WTOV-TV, Steubenville, OH.

Represented (sales): Seltel Inc.

Represented (legal): Arent, Fox, Kintner, Plotkin & Kahn.

Represented (engineering): A. D. Ring & Associates.

Personnel:

STAN SIEGAL, vice president & general manager.
FRANCES BASILE, program director.
RANDY THOMAS, news director.
JOE WRIGHT, chief engineer.

Highest 30 Sec. Rate (May 1, 1985): \$225.

NETWORK BASE HOURLY RATE: \$730.

Total Households: © MSI Consumer Market Data as of 1/1/86. TV Homes, TV% and Circulation © 1986 Arbitron. County coverage based on Arbitron study.

Net Weekly Circulation	State County	Total Households	TV Households	%
50% & Over	WEST VIRGINIA			
	Barbour	6,100	6,000	98
	Braxton	5,400	5,300	98
	Doddridge	2,700	2,700	100
	Harrison	29,400	29,200	99
	Lewis	7,000	6,900	99
	Marion	25,200	25,000	99
Monongalia	28,900	28,500	99	



Net Weekly Circulation	State County	Total Households	TV Households	%
50% & Over	Preston	11,100	10,900	98
	Randolph	10,500	10,300	98
	Ritchie	4,500	4,400	98
	Taylor	6,200	6,100	98
	Tucker	3,400	3,300	97
	Tyler	4,100	4,000	98
Between 25-49%	Upshur	8,900	8,800	99
	OHIO			
	Monroe	6,400	6,200	97
	WEST VIRGINIA			
	Gilmer	3,000	2,900	97
Pleasants	3,000	3,000	100	
Webster	4,600	4,500	98	
Wetzel	7,900	7,800	99	
Between 5-24%	MARYLAND			
	Garrett	9,800	9,600	98
	WEST VIRGINIA			
	Calhoun	3,300	3,200	97
Nicholas	10,400	10,300	99	
Roane	5,600	5,500	98	
Station Totals		207,400	204,400	98
Net Weekly Circulation (1986)				137,000
Average Daily Circulation (1986)				83,800

West Virginia—Clarksburg-Weston

WDTV

Ch. 5

Network Service: CBS.

Licensee: W. Russell Withers Jr., Box 480, Bridgeport, WV 26330.

Studio: 5 Television Dr., Bridgeport, WV 26330.

Telephones: 304-623-5555, Bridgeport; 304-269-2498, Weston.

TWX: 710-935-1142.

Mailing Address: Box 480, Bridgeport, WV 26330.

Technical Facilities: Channel No. 5 (76-82 MHz). Authorized power: 100-kw visual, 20-kw aural. Antenna: 884-ft. above av. terrain, 505-ft. above ground, 2165-ft. above sea level.

Latitude 39° 04' 27"
Longitude 80° 25' 28"

Transmitter: Television Park, Fisher Mtn., U.S. Rte. 19, Weston, WV.

Satellite Earth Stations: ADM, 6-meter; Prodelin, 4-meter; RCA 3.7-meter Ku-band; Scientific-Atlanta, 4.6-meter & 7-meter, General Instrument, Scientific-Atlanta & Automation Techniques receivers.

News Service: AP.

Ownership: W. Russell Withers Jr., 100%. Withers owns 90% of KEWI & KGMO(FM), Cape Girardeau, Mo.; 100% of WMIX-AM-FM, Mt. Vernon, IL; KOKX & KIMI(FM), Keokuk, IA; WTWM(FM), Le Roy (Bloomington), IL and is buying WRBA(AM), Normal, IL. For other interests, see Group Ownership of TV Stations.

Began Operation: June 22, 1960. Sale to present owner by Broadcasting Industries of WV approved by FCC April 5, 1973. Transfer of control to William A. Meehan, Receiver, from Broadcast Industries of WV, approved by FCC June 30, 1971. Sale to Broadcast Industries (formerly Medallion Pictures) by J. Patrick Beacom, Thomas P. Johnson & George W. Eby approved Aug. 24, 1966 (Television Digest, Vol. 6:34, 35).

Represented (sales): Katz Television.

Represented (legal): Gardner, Carton & Douglas.

Personnel:

- W. RUSSELL WITHERS JR., owner.
- MELVIN KOFOD, general manager.
- NANCY DOTSON, sales manager.
- NICK PELLEGRIN, program director.
- PIETER VISSER, news director.
- MAURICE E. HESKETT, chief engineer.

Highest 30 Sec. Rate: \$450.

NETWORK BASE HOURLY RATE: \$1300.

Total Households: © MSI Consumer Market Data as of 1/1/86. TV Homes, TV% and Circulation © 1986 Arbitron. County coverage based on Arbitron study.

Net Weekly Circulation	State County	Total Households	TV Households	%
50% & Over	WEST VIRGINIA			
	Barbour	6,100	6,000	98
	Braxton	5,400	5,300	98
	Doddridge	2,700	2,700	100
	Gilmer	3,000	2,900	97
	Harrison	29,400	29,200	99
	Lewis	7,000	6,900	99
	Marion	25,200	25,000	99
	Monongalia	28,900	28,500	99
	Preston	11,100	10,900	98
Randolph	10,500	10,300	98	



Net Weekly Circulation	State County	Total Households	TV Households	%
50% & Over	Ritchie	4,500	4,400	98
	Taylor	6,200	6,100	98
	Tucker	3,400	3,300	97
	Upshur	8,900	8,800	99
	Webster	4,600	4,500	98
Between 25-49%	MARYLAND			
	Garrett	9,800	9,600	98
	OHIO			
	Monroe	6,400	6,200	97
	Washington	23,900	23,200	97
	WEST VIRGINIA			
	Calhoun	3,300	3,200	97
	Clay	4,100	4,000	98
	Pleasants	3,000	3,000	100
	Tyler	4,100	4,000	98
Wood	35,200	34,800	99	
Between 5-24%	OHIO			
	Morgan	5,400	5,200	96
	WEST VIRGINIA			
	Grant	3,800	3,700	97
	Nicholas	10,400	10,300	99
	Pendleton	3,100	3,000	97
	Pocahontas	3,800	3,600	95
Roane	5,600	5,500	98	
Wirt	1,900	1,900	100	
Station Totals		288,600	283,800	98
Net Weekly Circulation (1986)			173,800	
Average Daily Circulation (1986)			97,600	

West Virginia—Clarksburg

WLYJ

Ch. 46

Network Service: None, independent.

Licensee: Christian Communications Center Inc., 775 W. Pike St., Clarksburg, WV 26301.

Studio: 775 W. Pike St.

Telephone: 304-623-5783.

Mailing Address: Box 2544, Clarksburg, WV 26302-2544.

Technical Facilities: Channel No. 46 (662-668 MHz). Authorized power: 156-kw max. visual, 15.6-kw max. aural. Antenna: 796-ft. above av. terrain, 632-ft. above ground, 1992-ft. above sea level.

Latitude 39° 18' 02"
Longitude 80° 20' 37"

Transmitter: N. 16th Extended, Clarksburg.

Satellite Earth Stations: Scientific-Atlanta, 5-meter; Paradigm, 3.7-meter; DX & Scientific-Atlanta receivers.

News Service: CBN.

Ownership: Joseph Rose, pres.; Lucien Sammons Jr., v.p.; A. M. Roberts, treas.; Jack L. Kincaid, secy.

Began Operation: Feb. 8, 1981.

Represented (legal): Gammon & Grange.

Represented (engineering): Serge Bergen.

Personnel:

JACK L. KINCAID, general manager.
WAYNE L. FAST, chief engineer.

Highest 30 Sec. Rate (July 24, 1986): \$60.

Total Households: © MSI Consumer Market Data as of 1/1/86. TV Homes, TV% and Circulation © 1986 Arbitron. County coverage based on Arbitron study.

Net Weekly Circulation	State County	Total Households	TV Households	%
Between 5-24%	WEST VIRGINIA	6,100	6,000	98
	Barbour			



Net Weekly Circulation	State County	Total Households	TV Households	%
Between 5-24%	Harrison	29,400	29,200	99
	Lewis	7,000	6,900	99
	Marion	25,200	25,000	99
	Ritchie	4,500	4,400	98
	Taylor	6,200	6,100	98
	Upshur	8,900	8,800	99

Station Totals	87,300	86,400	98
Net Weekly Circulation (1986)			12,100
Average Daily Circulation (1986)			5,700

West Virginia—Oak Hill-Beckley

WOAY-TV

Ch. 4

Network Service: ABC.

Licensee: Thomas Broadcasting Co., Box 251, Oak Hill, WV 25901.

Studio: U.S. Hwy. 21, 0.7-mi. S of Oak Hill.

Mailing Address: Box 251, Oak Hill, WV 25901.

Telephone: 304-469-3361.

Technical Facilities: Channel No. 4 (66-72 MHz). Authorized power: 100-kw visual, 20-kw aural. Antenna: 740-ft. above av. terrain, 688-ft. above ground, 2683-ft. above sea level.

Latitude 37° 57' 30"
Longitude 81° 09' 03"

Transmitter: U.S. Hwy. 21, 0.7 mi. S of Oak Hill city limits.

AM Affiliate: WOAY, 10-kw, 860 kHz.

FM Affiliate: WOAY-FM, 26-kw, 94.1 MHz (No. 231), 660-ft.

Satellite Earth Station: In operation.

News Services: UPI, ABC.

Ownership: Thomas Broadcasting Co., 100%. Helen G. Thomas, 48.7%; Robert R. Thomas III, Helen L. Thomas, John G. Thomas, Barbara L. T. Canterbury & Sarah A. Thomas, 10.26% each.

Began Operation: Dec. 3, 1954.

Represented (sales): Katz Television.

Represented (legal): Fletcher, Heald & Hildreth.

Represented (engineering): Silliman & Silliman.

Personnel:

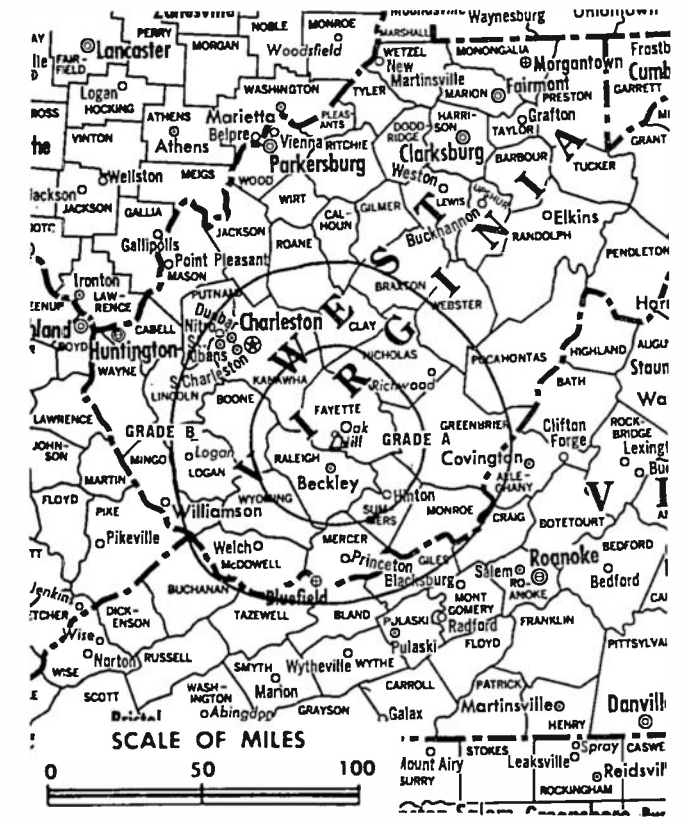
ROBERT R. THOMAS III, president.
CURTIS W. BUTLER, vice president & general manager.
JIM MARTIN, chief engineer.
DON WATKINS, production manager.

Highest 30 Sec. Rate: \$400.

NETWORK BASE HOURLY RATE: \$325.

Total Households: © MSI Consumer Market Data as of 1/1/86. TV Homes, TV% and Circulation © 1986 Arbitron. County coverage based on Arbitron study.

Net Weekly Circulation	State County	Total Households	TV Households	%
50% & Over	VIRGINIA			
	Tazewell	18,200	18,000	99
	WEST VIRGINIA			
	Boone	10,900	10,800	99
	Calhoun	3,300	3,200	97
	Fayette	21,400	21,200	99
	Greenbrier	14,500	14,200	98
	Mc Dowell	16,100	15,800	98
	Mercer	28,100	27,800	99
	Nicholas	10,400	10,300	99
	Pocahontas	3,800	3,600	95
	Raleigh	33,000	32,500	99
	Summers	5,600	5,400	96
	Webster	4,600	4,500	98



WOAY-TV BNPCT-2280 Granted 8/3/54

© American Map Corp., 14244

Net Weekly Circulation	State County	Total Households	TV Households	%
50% & Over	Wyoming	12,100	11,900	98
	VIRGINIA			
	Buchanan	12,400	12,100	98
	WEST VIRGINIA			
	Braxton	5,400	5,300	98
	Clay	4,100	4,000	98
	Kanawha	88,600	87,900	99
	Logan	17,200	17,000	99
	Monroe	4,700	4,500	96
	Between 25-49%	VIRGINIA		
Alleghany		9,400	9,300	99
Bath		2,100	2,100	100
Bland		2,200	2,100	95
Giles		6,200	6,100	98
Russell		11,900	11,700	98
WEST VIRGINIA				
Gilmer		3,000	2,900	97
Lewis		7,000	6,900	99
Lincoln		8,200	8,100	99
Between 5-24%	Mingo	12,700	12,500	98
	Putnam	15,200	15,100	99
	Ritchie	4,500	4,400	98
	Roane	5,600	5,500	98
	Wirt	1,900	1,900	100
	Station Totals	404,300	398,600	98
	Net Weekly Circulation (1986)		202,300	
	Average Daily Circulation (1986)		110,100	

West Virginia—Parkersburg-Marietta, Ohio

WTAP-TV

Ch. 15

Network Service: NBC.

Licensee: Benedek Bcstg. Corp., 121 W. 7th St., Parkersburg WV 26102.

Studio: 121 W. Seventh St., Parkersburg, WV 26102.

Telephone: 304-485-4588.

Technical Facilities: Channel No. 15 (476-482 MHz). Authorized power: 236-kw max. & 208-kw horizontal visual, 46.6-kw max. & 41.4-kw horizontal aural. Antenna: 620-ft. above av. terrain, 435-ft. above ground, 1395-ft. above sea level.

Latitude 39° 20' 59"
Longitude 81° 33' 56"

Transmitter: Dole's Knob, Constitution, OH.

Satellite Earth Stations: ADM, 3.9-meter; Harris & Drake receivers.

News Services: AP, UPI, NPS.

Ownership: Benedek Broadcasting Corp. A. Richard Benedek, pres.-treas.; Benedek Holding Co., 100%. For A. Richard Benedek interests, see Group Ownership of TV Stations.

Began Operation: Oct. 8, 1953. Sale to present owners by Robert E. Richardson, et al., approved by FCC Oct. 3, 1979 (Television Digest, Vol. 19:44). Previous sale by R. L. Drake Co. approved Nov. 1974. Sale by T/R Inc. (Zanesville Publishing) approved Nov. 2, 1967. Sale by Frank Baer-Howard Chernoff group approved March 30, 1955 (Vol. 11:10, 14).

Represented (sales): Seltel Inc.; Dome & Assoc.

Represented (legal): Wilner & Scheiner.

Personnel:

SHERMAN A. GRIMM, general manager.
CHARLES HELMICK, chief engineer.

Highest 30 Sec. Rate: \$250.

NETWORK BASE HOURLY RATE: \$125.

Total Households: © MSI Consumer Market Data as of 1/1/86. TV Homes, TV% and Circulation © 1986 Arbitron. County coverage based on Arbitron study.

Net Weekly Circulation	State County	Total Households	TV Households	%
50% & Over	OHIO			
	Washington	23,900	23,200	97
	WEST VIRGINIA			
	Wood	35,200	34,800	99
Between 25-49%	OHIO			
	Morgan	5,400	5,200	96



Net Weekly Circulation	State County	Total Households	TV Households	%
Between 25-49%	WEST VIRGINIA			
	Pleasants	3,000	3,000	100
Between 5-24%	OHIO			
	Athens	19,000	18,400	97
	Monroe	6,400	6,200	97
	Noble	4,200	4,000	95
WEST VIRGINIA	Calhoun	3,300	3,200	97
	Doddridge	2,700	2,700	100
	Jackson	9,400	9,300	99
	Mason	10,000	9,900	99
	Ritchie	4,500	4,400	98
	Tyler	4,100	4,000	98
	Wirt	1,900	1,900	100
Station Totals		133,000	130,200	97
Net Weekly Circulation (1986)				58,600
Average Daily Circulation (1986)				35,800

West Virginia—Wheeling

WTRF-TV

Ch. 7



**WTRF-TV
WHEELING**

Network Service: CBS, ABC.

Licensee: Forward Tele-Productions Inc., 96 16th St., Wheeling, WV 26003.

Studio: 96 16th St., Wheeling, WV 26003.

Telephone: 304-232-7777. TWX: 304-232-6897.

Technical Facilities: Channel No. 7 (174-180 MHz). Authorized power: 316-kw visual, 30.9-kw aural, with electrical beam tilt. Antenna: 962-ft. above av. terrain, 740-ft. above ground, 2025-ft. above sea level.

Latitude 40° 03' 41"
Longitude 80° 45' 08"

Transmitter: R.D. 1, Kirkwood Heights, Bridgeport, OH.

Satellite Earth Stations: 5 in operation; Microdyne, 7-meter: M/A-Com, Microdyne & Scientific-Atlanta receivers.

News Services: AP, UPI, NIWS.

Ownership: Wesray Communications Inc. For other interests, see Forward in Group Ownership of TV Stations.

Began Operation: Oct. 24, 1953. Sale to present owners approved by FCC August 16, 1984. FCC approved transfer of control to Forward Communications from Albert V. Dix family Feb. 28, 1969. Forward assumed control April 8, 1969. Previously, Dix family increased holdings from 30% to 90% by stock purchases from Wheeling Intelligencer and News Register (30%) and Thomas Bloch family and estate after FCC approved transfer of control Dec. 17, 1958 (Television Digest, Vol. 14:46, 48, 52).

Represented (sales): Seltel Inc.

Represented (legal): McKenna, Wilkinson & Kittner.

Personnel:

JAMES G. SQUIBB JR., president & general manager.
FRANK CURTIS, vice president, sales.
GEORGE CARROLL, vice president, operations.
GARRY VORHEES, vice president, programming.
MARK DAVIS, vice president, news.
SANDRA HAMM, news director.
DALE SCHUSSLER, assignments editor.
MICHAEL SEACHMAN, promotion manager.
JOE DUMAS, chief engineer.

Highest One Hour Rate (June 1, 1985): \$2400.

Highest 30 Sec. Rate (Sept. 29, 1986): \$570.

NETWORK BASE HOURLY RATE: \$2269.

Total Households: © MSI Consumer Market Data as of 1/1/86. TV Homes, TV% and Circulation © 1986 Arbitron. County coverage based on Arbitron study.



Not Weekly Circulation	State County	Total Households	TV Households	%
50% & Over	OHIO			
	Belmont	32,000	31,500	98
	Carroll	9,500	9,400	99
	Coshocton	13,800	13,400	97
	Guernsey	15,900	15,500	97
	Harrison	6,500	6,400	98
	Jefferson	32,900	32,500	99
	Monroe	6,400	6,200	97
	Noble	4,200	4,000	95
	Tuscarawas	33,000	32,300	98
PENNSYLVANIA	Greene	15,500	15,100	97
	WEST VIRGINIA			
	Brooke	10,600	10,600	100
	Hancock	14,600	14,600	100
	Marion	25,200	25,000	99
Between 25-49%	Marshall	15,000	14,900	99
	Ohio	22,900	22,800	100
	Tyler	4,100	4,000	98
	Wetzel	7,900	7,800	99
	OHIO			
Columbiana	41,700	41,100	99	
Morgan	5,400	5,200	96	
Muskingum	31,500	30,900	98	
Washington	23,900	23,200	97	
PENNSYLVANIA				
Washington	81,600	80,300	98	
(Continued on page A-1108)				
Station Totals		1,608,500	1,584,700	98
Net Weekly Circulation (1986)			382,900	
Average Daily Circulation (1986)			196,700	

West Virginia

WCHS-TV, Charleston-Huntington (Arbitron Data Continued)

Net Weekly Circulation	State County	Total Households	TV Households	%
Between 25-49%	VIRGINIA			
	Buchanan	12,400	12,100	98
	WEST VIRGINIA			
	Gilmer	3,000	2,900	97
	Greenbrier	14,500	14,200	98
	Lewis	7,000	6,900	99
	Mercer	28,100	27,800	99
	Pleasants	3,000	3,000	100
Between 5-24%	Pocahontas	3,800	3,600	95
	Ritchie	4,500	4,400	98
	KENTUCKY			
	Lewis	5,100	5,000	98
	Menifee	1,700	1,700	100
	Rowan	6,200	6,100	98
	OHIO			
	Hocking	9,800	9,600	98
	Perry	11,600	11,400	98
	Pike	8,800	8,500	97
	VIRGINIA			
	Tazewell	18,200	18,000	99
	WEST VIRGINIA			
	Randolph	10,500	10,300	98
	Summers	5,600	5,400	96
Upshur	8,900	8,800	99	

WOWK-TV, Huntington-Charleston (Arbitron Data Continued)

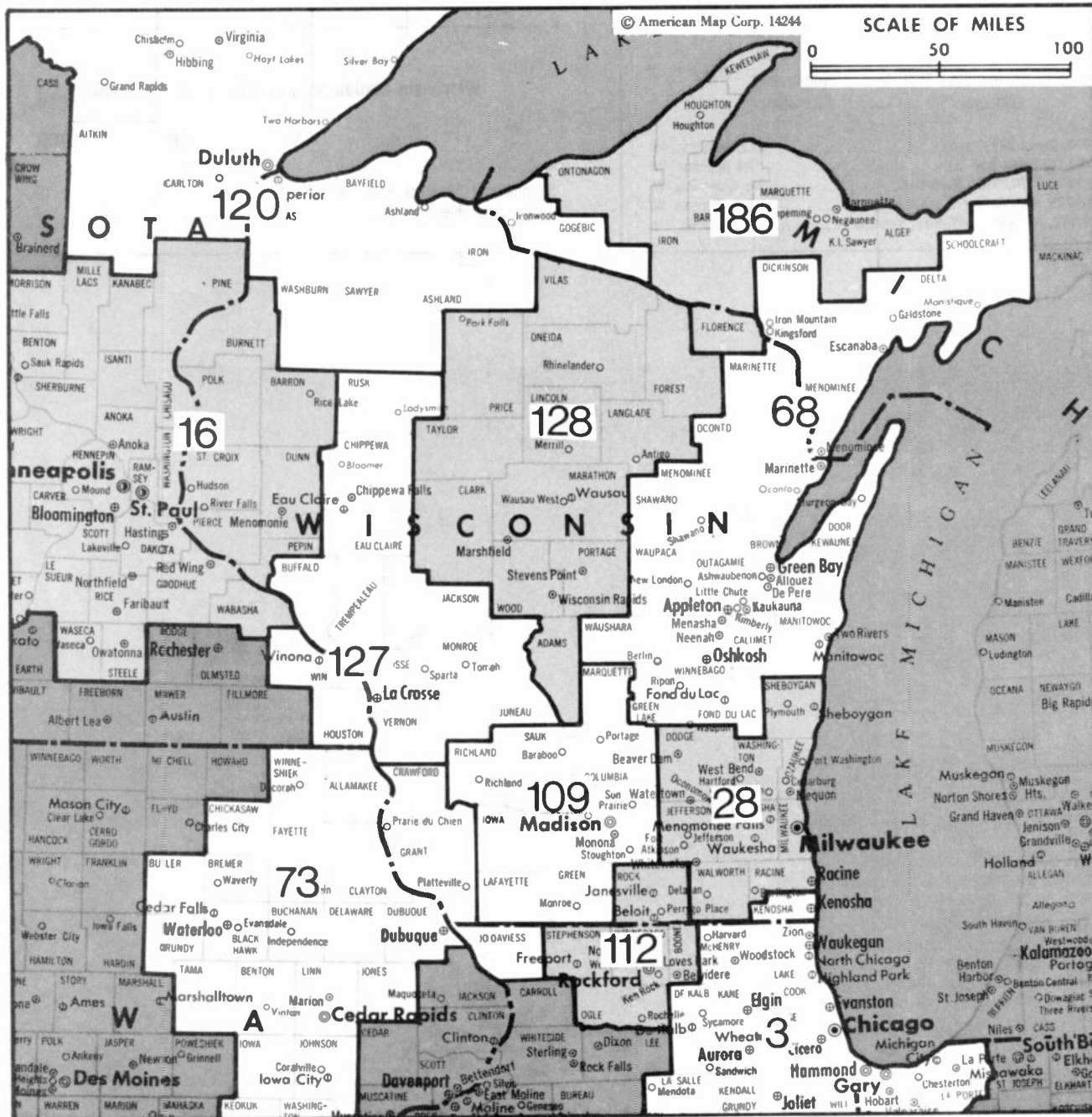
Net Weekly Circulation	State County	Total Households	TV Households	%
Between 25-49%	WEST VIRGINIA			
	Braxton	5,400	5,300	98
	Calhoun	3,300	3,200	97
	Clay	4,100	4,000	98
	Mc Dowell	16,100	15,800	98
	Nicholas	10,400	10,300	99
	Pleasants	3,000	3,000	100
	Ritchie	4,500	4,400	98
	Webster	4,600	4,500	98
	Wirt	1,900	1,900	100
Between 5-24%	KENTUCKY			
	Knott	6,100	5,900	97
	Lewis	5,100	5,000	98
	Menifee	1,700	1,700	100
	OHIO			
	Hocking	9,800	9,600	98
	Ross	23,700	23,200	98
	VIRGINIA			
	Craig	1,500	1,500	100
	Dickenson	7,000	6,900	99
	Tazewell	18,200	18,000	99
	WEST VIRGINIA			
	Gilmer	3,000	2,900	97
	Greenbrier	14,500	14,200	98
	Mercer	28,100	27,800	99
Summers	5,600	5,400	96	

WSAZ-TV, Huntington-Charleston (Arbitron Data Continued)

Net Weekly Circulation	State County	Total Households	TV Households	%
Between 25-49%	OHIO			
	Morgan	5,400	5,200	96
	VIRGINIA			
	Buchanan	12,400	12,100	98
	WEST VIRGINIA			
	Pleasants	3,000	3,000	100
Between 5-24%	KENTUCKY			
	Fleming	4,600	4,500	98
	Harlan	14,600	14,400	99
	Knott	6,100	5,900	97
	Mason	6,500	6,400	98
	Wolfe	2,400	2,300	96
	OHIO			
	Adams	9,200	8,800	96
	Hocking	9,800	9,600	98
	Noble	4,200	4,000	95
	Ross	23,700	23,200	98
	VIRGINIA			
	Wise	17,200	16,900	98
	WEST VIRGINIA			
	Greenbrier	14,500	14,200	98
Mercer	28,100	27,800	99	
Pocahontas	3,800	3,600	95	
Ritchie	4,500	4,400	98	
Summers	5,600	5,400	96	

WTRF-TV, Wheeling (Arbitron Data Continued)

Net Weekly Circulation	State County	Total Households	TV Households	%
Between 25-49%	WEST VIRGINIA			
	Harrison	29,400	29,200	99
	Monongalia	28,900	28,500	99
	Pleasants	3,000	3,000	100
	Preston	11,100	10,900	98
	Ritchie	4,500	4,400	98
	Taylor	6,200	6,100	98
	Tucker	3,400	3,300	97
	Upshur	8,900	8,800	99
	Between 5-24%	MARYLAND		
Garrett		9,800	9,600	98
OHIO				
Holmes		9,000	8,500	94
Perry		11,600	11,400	98
Stark		138,700	136,900	99
PENNSYLVANIA				
Allegheny		547,000	539,500	99
Beaver		73,700	72,800	99
Fayette		60,300	58,900	98
Westmoreland		147,400	145,500	99
WEST VIRGINIA				
Barbour		6,100	6,000	98
Doddridge		2,700	2,700	100
Lewis		7,000	6,900	99
Randolph	10,500	10,300	98	
Wood	35,200	34,800	99	



Market	Arbitron ADI TV Households	Rank	Market Area Commercial TV Stations
Chicago, IL	3,006,300	3	WBBM-TV (2), WCFC-TV (38), WCIU-TV (26), WFLD (32), WGBO-TV (66), WGN-TV (9), WLS-TV (7), WMAQ-TV (5), WPWR-TV (60), WSNS-TV (44)
Minneapolis-St. Paul, MN	1,164,200	16	KARE (11), KITN (29), KMSP-TV (9), KSTP-TV (5), KTMA-TV (23), KXLI (41), WCCO-TV (4)
Milwaukee, WI	693,500	28	WCGV-TV (24), WISN-TV (12), WITI-TV (6), WTMJ-TV (4), WVCY-TV (30), WVTM (18)
Green Bay, WI	359,700	68	WBAY-TV (2), WFRV-TV (5), WGBA (26), WJMN-TV (3), (26), WLUC-TV (11), WSCO (14), WXGZ-TV (32)
Cedar Rapids-Waterloo-Dubuque, IA	327,300	73	KCRG-TV (9), KDUB-TV (40), KGAN (2), KWWL (7)
Madison, WI	200,300	109	WISC-TV (3), WKOW-TV (27), WMSN-TV (47), WMTV (15)
Rockford, IL	189,800	112	WIFR-TV (23), WQRF-TV (39), WREX-TV (13), WTVU (17)
Duluth, MN-Superior, WI	173,400	120	KBJR-TV (6), KDHL-TV (3), WDIO-TV (10), WIPT (13)
La Crosse-Eau Claire, WI	161,400	127	WEAU-TV (13), WKBT (8), WQOW-TV (18), WXOW-TV (19)
Wausau-Rhineland, WI	159,400	128	WAOW-TV (9), WJFW-TV (12), WSAW-TV (7)
Marquette, MI	54,300	186	WLUC-TV (6)

Wisconsin

State Cross Reference List

Communities That Receive Programs of
Stations That are Located Elsewhere

WSCO, Green BaySee Suring, WI
WXGZ-TV, Green BaySee Appleton, WI
WFRV-TV & WLUK-TV, MarinetteSee Green Bay, WI
WJFW-TV, RhinelanderSee Wausau, WI
KDLH-TV, KBJR-TV & WDIO-TV, SuperiorSee Duluth, MN

Wisconsin Station Status as of October 1, 1986

	VHF	UHF	TOTAL
Commercial Television Stations	12	11	23
Educational Television Stations	1	7	8
			<u>31</u>

Wisconsin—Appleton

WXGZ-TV

Ch. 32

Network Service: None, independent.

Licensee: Appleton Midwestern Television, a Partnership, c/o Consolidated Resources Corp. of America, 2245 Perimeter Park, Suite 3, Atlanta, GA 30341.

Studio: 3025 N. Marshall Rd., Appleton, WI 54915.

Mailing Address: Box 995, Appleton, WI 54912.

Telephone: 414-731-3232.

Technical Facilities: Channel No. 32 (578-584 MHz). Authorized power: 1070-kw max. visual, 107-kw max. aural. Antenna: 1220-ft. above av. terrain, 1055-ft. above ground, 2030-ft. above sea level.

Latitude 44° 21' 32"
Longitude 87° 59' 00"

Transmitter: N side of Shirley Rd. between Ridgeview & Morrison Rd.

Satellite Earth Stations: Harris, 3-meter; Fiberdome, 4-meter; Harris & DX receivers.

News Service: AP.

Ownership: Appleton Midwestern Television Ltd., 100%. AWTL ownership: David R. Vaughan, Raymond J. Brown & David J. VerMeulen, gen. partners, 10.2% each; Kenneth M. Roxburgh & Rosemarie A. Smyczek, gen. partners, 5.1% each; Michael S. Brown, gen. partner, 3.5%; Appleton-Green Bay TV Ltd., ltd. partner, 47%; Kaissar Ibrahim, ltd. partner, 4.07%; Ray M. Warren, ltd. partner, 2.55%; Alfred Moses, ltd. partner, 2%. Ibrahim has interest in KJTL(TV), Wichita Falls, TX. Vaughan has interest in Media Central Inc., see Group Ownership of TV Stations.

Began Operation: Jan. 15, 1984. Transfer of control to present owners approved by FCC April 9, 1985.

Represented (sales): Seltel Inc.

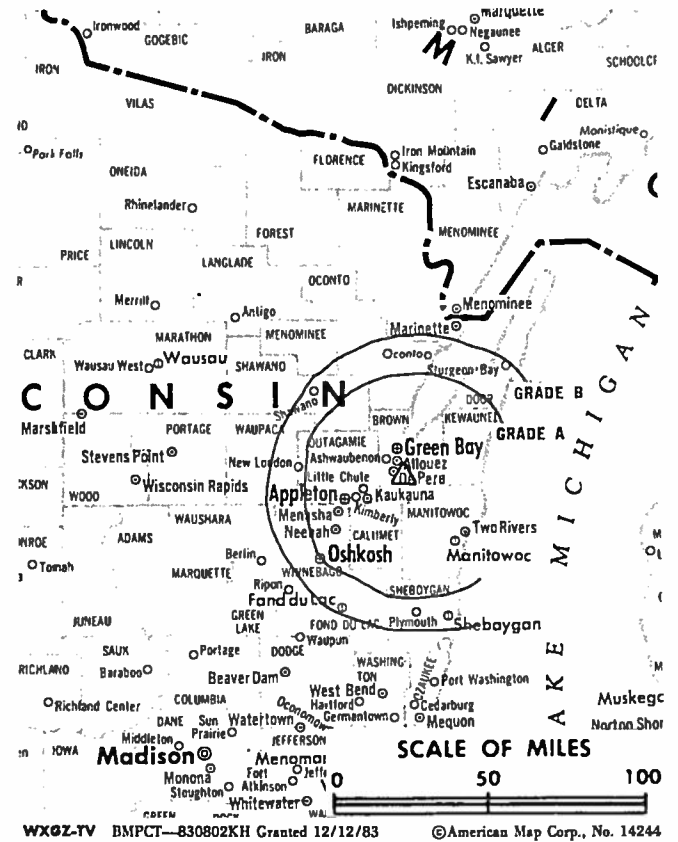
Personnel:

BILL Le MONDS, general manager.
JAY ZOLLAR, general sales manager.
SAM HUTCHISON, program & promotion manager.
ROSE MACHI, promotion coordinator.
JIM RADMANN, chief engineer.
PAUL WIENKE, traffic manager.

Highest 30 Sec. Rate (July 31, 1985): \$160.

Total Households: © MSI Consumer Market Data as of 1/1/86. TV Homes, TV% and Circulation © 1986 Arbitron. County coverage based on Arbitron study.

Net Weekly Circulation	State County	Total Households	TV Households	%
50% & Over	WISCONSIN			
	Brown	66,800	66,200	99
	Calumet	11,000	10,800	98
	Kewaunee	6,800	6,700	99
	Outagamie	46,900	46,600	99



Net Weekly Circulation	State County	Total Households	TV Households	%
50% & Over	Winnebago	50,300	49,800	99
	Between 25-49%			
Between 25-49%	WISCONSIN			
	Door	10,400	10,300	99
	Green Lake	7,200	7,000	97
	Manitowoc	29,800	29,500	99
	Menominee	800	800	100
	Oconto	11,200	11,000	98
	Shawano	13,600	13,400	99
Waupaca	16,200	16,000	99	
Between 5-24%	MICHIGAN			
	Menominee	9,300	9,100	98
	WISCONSIN			
	Fond Du Lac	31,200	30,700	98
	Marinette	15,300	15,100	99
Sheboygan	36,900	36,500	99	
Waushara	7,900	7,700	97	
Station Totals		371,600	367,200	98
Net Weekly Circulation (1986)				157,300
Average Daily Circulation (1986)				65,700

Wisconsin—Eau Claire

WEAU-TV

Ch. 13



Network Service: NBC.

Licensee: WEAU-TV, Box 47, Eau Claire, WI 54702-0047.

Studio: 1907 S. Hastings Way.

Mailing Address: Box 47, Eau Claire, WI 54702-0047.

Telephone: 715-832-3474. TWX: 910-282-1633.

Technical Facilities: Channel No. 13 (210-216 MHz). Authorized power: 316-kw visual, 31.6-kw aural. Antenna: 1990-ft. above av. terrain, 1997-ft. above ground, 3077-ft. above sea level.

Latitude 44° 39' 51"
Longitude 90° 57' 41"

Transmitter: 4.4-mi. N of Fairchild, WI on County Rd. H.

Satellite Earth Stations: 4 in operation; Common Carrier (2); Harris, 6-meter; Harris, Microdyne, DX & Wagner receivers.

News Services: AP, NBC, Potomac News.

Ownership: Gillett Group Inc. For officers & other interests, see Group Ownership of TV Stations.

Began Operation: Dec. 17, 1953. Sale to present owner by Post Corp. approved by FCC June 19, 1984. Sale to Post Corp. by Morgan Murphy interests approved by FCC May 16, 1962 (Television Digest, Vol. 2:4, 21).

Represented (sales): MMT Sales Inc.

Represented (legal): Pepper & Corazzini.

Represented (engineering): Cohen & Dippell.

Personnel:

- JOHN WESTERBERG, general manager.
- DICK NELSON, local sales manager.
- DENISE NOONAN, national sales manager.
- NANCY YULE, program director.
- KRISTEN LORENTZ, promotion manager.
- DICK DIONNE, operations manager.

Highest 30 Sec. Rate (July 1, 1986): \$635.

NETWORK BASE HOURLY RATE: \$875.

Total Households: © MSI Consumer Market Data as of 1/1/86. TV Homes, TV% and Circulation © 1986 Arbitron. County coverage based on Arbitron study.

Net Weekly Circulation	State County	Total Households	TV Households	%
50% & Over	MINNESOTA			
	Winona	15,800	15,500	98
	WISCONSIN			
	Adams	5,600	5,400	96
	Barron	15,400	15,000	97
	Buffalo	5,400	5,300	98
	Chippewa	18,400	18,100	98
Clark	11,900	11,500	97	



Net Weekly Circulation	State County	Total Households	TV Households	%
50% & Over	Dunn	12,100	11,800	98
	Eau Claire	30,500	29,900	98
	Jackson	6,400	6,200	97
	Juneau	8,500	8,200	96
	La Crosse	34,400	33,900	99
	Monroe	12,900	12,600	98
	Pepin	2,800	2,700	96
	Rusk	5,800	5,600	97
	Taylor	6,500	6,300	97
	Trempealeau	9,800	9,500	97
Wood	28,200	27,800	99	
Between 25-49%	MINNESOTA			
	Houston	6,300	6,200	98
	WISCONSIN			
	Marathon	41,100	40,600	99
	Portage	20,300	19,900	98
	Price	6,200	6,000	97
	Sawyer	5,200	5,000	96
Vernon	9,800	9,500	97	
Between 5-24%	MINNESOTA			
	Fillmore	7,900	7,800	99
	Wabasha	7,400	7,300	99
	WISCONSIN			
	Ashland	6,300	6,200	98
	Forest	3,500	3,400	97
	Langlade	7,400	7,200	97
	Lincoln	10,300	10,200	99
	Marquette	5,200	5,000	96
	Pierce	10,900	10,700	98
Polk	12,900	12,700	98	
Richland	6,500	6,300	97	
St Croix	15,800	15,600	99	
Washburn	5,600	5,500	98	
Waushara	7,900	7,700	97	
Station Totals		426,900	418,100	97
Net Weekly Circulation (1986)				226,700
Average Daily Circulation (1986)				133,400

Wisconsin—Eau Claire

WQOW-TV

Ch. 18

(Satellite of WKOW-TV, La Crosse, WI)

Network Service: ABC.

Licensee: Wisconsin TV Network Associates.

Studio: 2881 S. Hastings Way, Eau Claire, WI 54701.

Telephone: 715-835-1881. TWX: 510-101-1565.

Technical Facilities: Channel No. 18 (494-500 MHz). Authorized power: 1150-kw max. & 407-kw horizontal visual, 115-kw max. & 40.7-kw horizontal aural. Antenna: 740-ft. above av. terrain, 506-ft. above ground, 1776-ft. above sea level.

Latitude 44° 57' 39"
Longitude 91° 40' 05"

Transmitter: 3.9-mi. SE of Colfax.

Satellite Earth Stations: United States Satellite, 5-meter; M/A-Com, Scientific-Atlanta & Uniden receivers.

News Service: UPI.

Ownership: See WKOW-TV, Madison, WI.

Began Operation: Sept. 22, 1980. Sale to present owner by Liberty Bcstg. approved by FCC Jan. 7, 1985 (Television Digest, Vol. 24:43).

Represented (sales): Katz Television.

Represented (legal): Dow, Lohnes & Albertson.

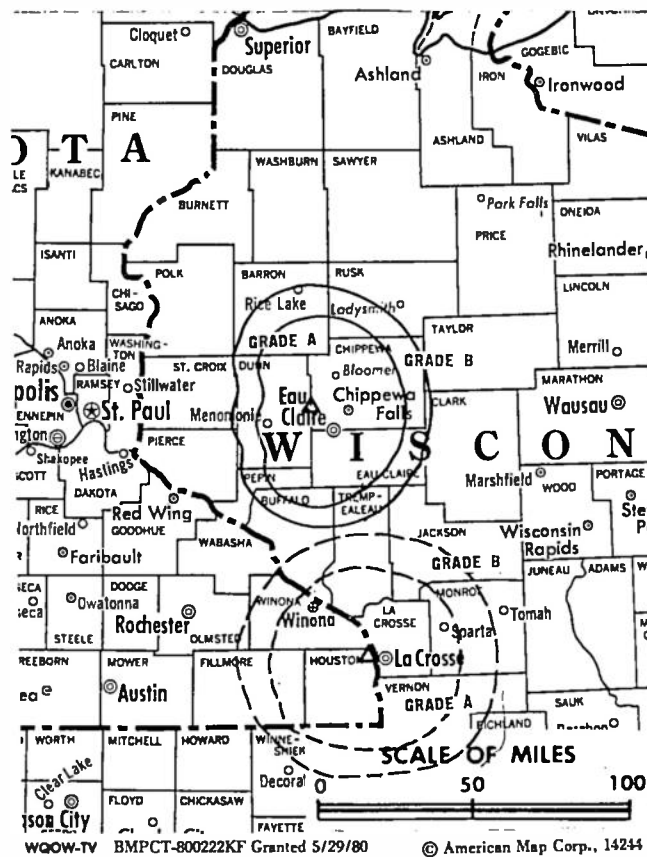
Personnel:

CHUCK ROTH, station manager.
BOB BRAUN, local sales manager.
DAVE WHITE, chief engineer.
CARLA PELZL, promotion manager.

Highest 30 Sec. Rate (Sept. 8, 1986): \$200.

Total Households: © MSI Consumer Market Data as of 1/1/86. TV Homes, TV% and Circulation © 1986 Arbitron. County coverage based on Arbitron study.

Net Weekly Circulation	State County	Total Households	TV Households	%
50% & Over	WISCONSIN			
	Chippewa	18,400	18,100	98
	Eau Claire	30,500	29,900	98



WQOW-TV BMPCT-800222KF Granted 5/29/80 © American Map Corp., 14244

Net Weekly Circulation	State County	Total Households	TV Households	%
Between 25-49%	WISCONSIN			
	Dunn	12,100	11,800	98
	Pepin	2,800	2,700	96
	Rusk	5,800	5,600	97
	Trempealeau	9,800	9,500	97
Between 5-24%	WISCONSIN			
	Barron	15,400	15,000	97
	Buffalo	5,400	5,300	98
	Sawyer	5,200	5,000	96
	Taylor	6,500	6,300	97
	Washburn	5,600	5,500	98
Station Totals		117,500	114,700	97
Net Weekly Circulation (1986)				52,800
Average Daily Circulation (1986)				25,900

Wisconsin—Green Bay

WBAY-TV

Ch. 2



KATZ CONTINENTAL

Network Service: CBS.

Licensee: Nationwide Communications Inc., 115 S. Jefferson St., Green Bay, WI 54301.

Studio: 115 S. Jefferson St., Green Bay, WI 54301.

Telephone: 414-432-3331. TWX: 910-263-1260.

Technical Facilities: Channel No. 2 (54-60 MHz). Authorized power: 100-kw visual, 20-kw aural. Antenna: 1205-ft. above av. terrain, 1149-ft. above ground, 2049-ft. above sea level.

Latitude 44° 24' 35"
Longitude 88° 00' 05"

Transmitter: Town of DePere, WI.

Satellite Earth Stations: 3 in operation; Pinzone & Scientific-Atlanta receivers.

News Services: AP, CBS.

Ownership: See WATE-TV, Knoxville, TN.

Began Operation: March 17, 1953. Sale to present owner by Norbertine Fathers approved by FCC Dec. 30, 1974 (Television Digest, Vol. 15:3).

Represented (sales): Katz Television.

Represented (legal): Fletcher, Heald & Hildreth.

Represented (engineering): Cohen & Dippell.

Personnel:

- TED KOHL, general manager.
- GARY ANDRICH, general sales manager.
- RICHARD D. MILLHISER, program/promotion director.
- JOSEPH A. TAYLOR, chief engineer.
- TOM McCAREY, news director.
- KATHLEEN BEAUCHAMP, business manager.

Highest 30 Sec. Rate (Aug. 1985): \$3600.

NETWORK BASE HOURLY RATE: \$1000.

Total Households: © MSI Consumer Market Data as of 1/1/86. TV Homes, TV% and Circulation © 1986 Arbitron. County coverage based on Arbitron study.



Net Weekly Circulation	State County	Total Households	TV Households	%
50% & Over	WISCONSIN			
	Brown	66,800	66,200	99
	Calumet	11,000	10,800	98
	Door	10,400	10,300	99
	Fond Du Lac	31,200	30,700	98
	Green Lake	7,200	7,000	97
	Kewaunee	6,800	6,700	99
	Manitowoc	29,800	29,500	99
	Marinette	15,300	15,100	99
	Menominee	800	800	100
	Oconto	11,200	11,000	98
	Outagamie	46,900	46,600	99
	Shawano	13,600	13,400	99
Sheboygan	36,900	36,500	99	
Waupaca	16,200	16,000	99	
Waushara	7,900	7,700	97	
Winnebago	50,300	49,800	99	
Between 25-49%	WISCONSIN			
	Forest	3,500	3,400	97
	Langlade	7,400	7,200	97
	Marquette	5,200	5,000	96
Portage	20,300	19,900	98	
Between 5-24%	MICHIGAN			
	Benzie	4,400	4,300	98
	Dickinson	9,900	9,700	98
	Grand Traverse	21,600	21,100	98
	Manistee	9,200	9,000	98
Mason	10,200	9,800	96	
WISCONSIN	Dodge	26,300	25,800	98
	Florence	1,500	1,500	100
	Marathon	41,100	40,600	99
	Wood	28,200	27,800	99
Station Totals		560,400	552,300	98
Net Weekly Circulation (1986)			350,600	
Average Daily Circulation (1986)			225,800	

Wisconsin—Green Bay

WFRV-TV

Ch. 5

(Operates satellite WJMN-TV, Escanaba, MI)

Network Service: ABC.

Licensee: WFRV Television Inc., Box 19055, Green Bay, WI 54307-9055.

Studio: 1181 E. Mason St, Green Bay.

Mailing Address: Box 19055, Green Bay, WI 54307-9055.

Telephone: 414-437-5411. TWX: 910-263-1258.

Technical Facilities: Channel No. 5 (76-82 MHz). Authorized power: 93.3-kw visual, 18.6-kw aural. Antenna: 1120-ft. above av. terrain, 999-ft. above ground, 1916-ft. above sea level.

Latitude 44° 24' 21"
Longitude 88° 00' 19"

Transmitter: 3-mi. SE of DePere.

Satellite Earth Stations: Andrew, 4.5-meter & 7.3-meter; Comtech, 5-meter; Vertex, 4.6-meter Ku-band; Avantek, Microdyne & M/A-Com receivers.

News Services: AP, UPI.

Ownership: Midwest Radio-Television Inc., 100%. See WCCO-TV, Minneapolis-St. Paul, MN.

Began Operation: May 21, 1955. Sale to present owner by Orion Bcstg. approved by FCC Aug. 14, 1981 (Television Digest, Vol. 21:4). Sale to Orion by S. N. Pickard group approved Jan. 4, 1961 (Vol. 16:49; 17:2).

Represented (sales): TeleRep Inc.

Represented (legal): Koteen & Naftalin.

Personnel:

ROBERT B. FARROW, vice president & general manager.
MITCH LAMBERT, general sales manager.
MIKE O'ROURKE, director of programming & special events.
RAY WILCK, news director.
HARRY HILL, chief engineer.
ALAN EATON, director of broadcast operations & marketing.

Highest 30 Sec. Rate (May 23, 1985): \$650.

NETWORK BASE HOURLY RATE: \$1050.

Arbitron Data: Figures include WJMN-TV, Escanaba, MI.

Total Households: © MSI Consumer Market Data as of 1/1/86. TV Homes, TV% and Circulation © 1986 Arbitron. County coverage based on Arbitron study.

Net Weekly Circulation	State County	Total Households	TV Households	%
50% & Over	MICHIGAN			
	Alger	3,200	3,100	97
	Baraga	3,000	2,900	97
	Delta	13,700	13,400	98
	Dickinson	9,900	9,700	98
	Gogebic	7,300	7,100	97
	Houghton	13,000	12,500	96
	Iron	5,400	5,300	98
	Keweenaw	700	700	100
	Luce	2,100	2,000	95
	Marquette	25,100	24,800	99
	Menominee	9,300	9,100	98
	Schoolcraft	3,000	2,900	97
	WISCONSIN			
	Brown	66,800	66,200	99
	Calumet	11,000	10,800	98
	Door	10,400	10,300	99
	Florence	1,500	1,500	100



Net Weekly Circulation	State County	Total Households	TV Households	%
50% & Over	Fond Du Lac	31,200	30,700	98
	Green Lake	7,200	7,000	97
	Kewaunee	6,800	6,700	99
	Manitowoc	29,800	29,500	99
	Marinette	15,300	15,100	99
	Menominee	800	800	100
	Oconto	11,200	11,000	98
	Outagamie	46,900	46,600	99
	Shawano	13,600	13,400	99
	Waupaca	16,200	16,000	99
	Wausshara	7,900	7,700	97
Winnebago	50,300	49,800	99	
Between 25-49%	MICHIGAN			
	Ontonagon	3,300	3,200	97
	WISCONSIN			
	Forest	3,500	3,400	97
	Iron	2,700	2,700	100
	Langlade	7,400	7,200	97
	Marquette	5,200	5,000	96
Portage	20,300	19,900	98	
Sheboygan	36,900	36,500	99	
Between 5-24%	MICHIGAN			
	Manistee	9,200	9,000	98
	Mason	10,200	9,800	96
	WISCONSIN			
	Ashland	6,300	6,200	98
	Dodge	26,300	25,800	98
	Marathon	41,100	40,600	99
Wood	28,200	27,800	99	
Station Totals		623,200	613,700	98
Net Weekly Circulation (1986)			408,000	
Average Daily Circulation (1986)			242,400	

Wisconsin—Green Bay

WGBA

(formerly WLRE)

Ch. 26

Network Service: None, independent.

Licensee: Family Group Ltd. III, 5401 W. Kennedy Blvd., Tampa FL 33609.

Studio: Shirley Rd. at Ridgeview Rd., Glenmore Twp., WI

Mailing Address: Box 19099, Green Bay, WI 54303.

Telephone: 414-494-2626.

Technical Facilities: Channel No. 26 (542-548 MHz). Authorized power: 2500-kw max. visual, 250-kw max. aural. Antenna: 1179-ft. above av. terrain, 980-ft. above ground, 1965-ft. above sea level.

Latitude 44° 21' 30"
Longitude 87° 58' 48"

Transmitter: Shirley Rd. at Ridgeview Rd., Glenmore Twp.

Satellite Earth Stations: Scientific-Atlanta, 4.6-meter; Scientific-Atlanta receivers.

News Services: INN, CNN Headline News.

Ownership: Ian N. Wheeler, 5% as gen. partner, 75% as ltd. partner; Edward R. Ponger, Leo Wotitsky, Carl J. Martin, Donald E. Clark & Ronald H. Kays, gen. partners, 4% each. Wheeler, Ponger, Wotitsky & Kays have interest in WFTX(TV), Cape Coral, FL. Wheeler has interest in permittees of WLAX(TV), La Crosse, WI; WLKT(TV), Lexington, KY & LPTV in Nashville, TN.

Began Operation: Dec. 31, 1980. Sale to present owner by TV-26 Inc., Debtor-in-Possession approved by FCC Sept. 27, 1985.

Represented (sales): Independent TV Sales.

Represented (legal): Arter & Hadden.

Represented (engineering): L. R. Evans Engineering.

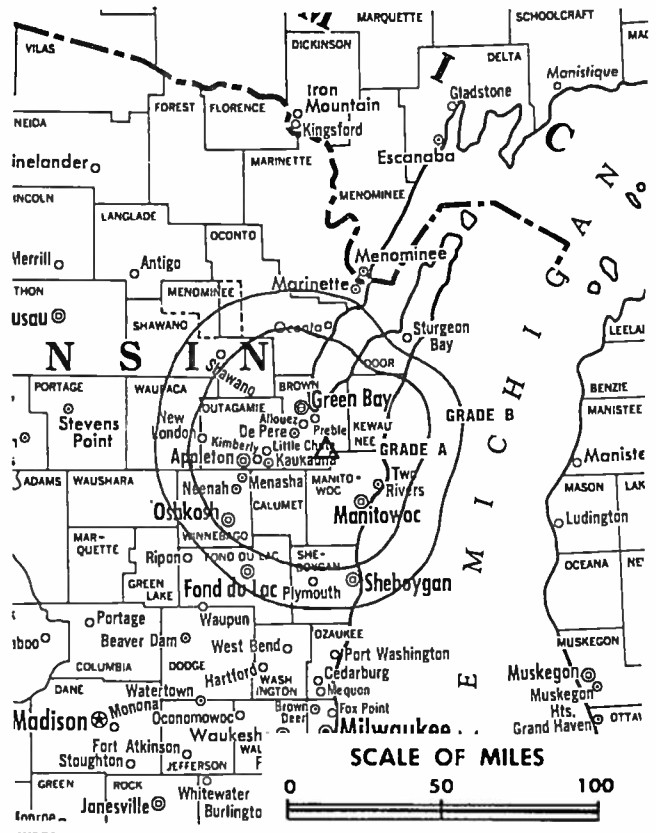
Personnel:

- IAN N. WHEELER, president.
- JAMES TOMLIN, general manager.
- NANCY MARTINSON, general sales manager.
- MARK CRAMER, chief engineer.

Highest 30 Sec. Rate: \$175.

Total Households: © MSI Consumer Market Data as of 1/1/86. TV Homes, TV% and Circulation © 1986 Arbitron. County coverage based on Arbitron study.

Net Weekly Circulation	State County	Total Households	TV Households	%
50% & Over	WISCONSIN			
	Brown	66,800	66,200	99
	Calumet	11,000	10,800	98
	Green Lake	7,200	7,000	97
	Kewaunee	6,800	6,700	99
	Manitowoc	29,800	29,500	99
	Oconto	11,200	11,000	98
	Outagamie	46,900	46,600	99
	Shawano	13,600	13,400	99



WGBA BMPCT-831026KG Granted 11/22/83

© American Map Corp., No. 14244

Net Weekly Circulation	State County	Total Households	TV Households	%
50% & Over	Winnebago	50,300	49,800	99
Between 25-49%	WISCONSIN			
	Door	10,400	10,300	99
	Fond Du Lac	31,200	30,700	98
	Marinette	15,300	15,100	99
	Menominee	800	800	100
	Sheboygan	36,900	36,500	99
	Waupaca	16,200	16,000	99
Waushara	7,900	7,700	97	
Between 5-24%	MICHIGAN			
	Dickinson	9,900	9,700	98
	Iron	5,400	5,300	98
	Menominee	9,300	9,100	98
WISCONSIN	Langlade	7,400	7,200	97
	Marquette	5,200	5,000	96
	Portage	20,300	19,900	98
	Station Totals		419,800	414,300
Net Weekly Circulation (1986)			194,900	
Average Daily Circulation (1986)			75,400	

Wisconsin—Green Bay

WLUK-TV

Ch. 11

Network Service: NBC.

Licensee: Burnham Broadcasting Co., Box 19011, Green Bay, WI.

Studio: 787 Lombardi Ave., Green Bay, WI 54303.

Mailing Address: Box 19011, Green Bay, WI 54307-9011.

Telephone: 414-494-8711. Easylink: 62930444.

Technical Facilities: Channel No. 11 (198-204 MHz). Authorized power: 316-kw visual, 47.9-kw aural. Antenna: 1260-ft. above av. terrain, 1160-ft. above ground, 2046-ft. above sea level.

Latitude 44° 24' 31.4"
Longitude 87° 59' 29.0"

Transmitter: Glenmore Rd., DePere Township.

Satellite Earth Stations: Harris, 3.5-meter & 6.1-meter; KLM, 5-meter; Microdyne; Microdyne & Harris receivers.

Ownership: Peter B. Desnoes, gen. partner, 50%; Lawrence Beck, Dean Buntrock, David Meltzer, Peer Pederson, Leonard Ring, Howard C. Warren, Alloy Consolidated Industries, Ltd. partners, 6.67% each; Frank Magid, Ltd. partner, 3.33%. ACI ownership: Avrum Gray, pres.-treas., 28.3%; Sheldon Gray, v.p.-asst. secy., 28.3%; Milton H. Gray, secy.; John Potter, asst. secy.-asst. treas.; Elaine G. Loseff, 28.3%; Bank of Bermuda Ltd., as trustee for descendants of Sheldon Gray, Avrum Gray & Elaine Loseff, 15.1%. Burnham Bcstg. also owns KHON-TV, Honolulu; KHAW-TV, Hilo & KAI-TV, Wailuku, HI and is buying KBAK-TV, Bakersfield, CA.

Began Operation: Aug. 9, 1954. Sale to present owner approved by FCC June 19, 1984. Sale to Post Corp. by M & M Broadcasting Co. Inc. approved January 6, 1965 by FCC (Television Digest, Vol. 4:41; 5:2). Sale to M & M Bcstg. by W. E. Walker (50%), J. D. Mackin (23.3%) and associates approved March 19, 1958 by FCC (Vol. 13:52; 14:2, 12).

Represented (sales): Harrington, Righter & Parsons Inc.

Represented (legal): McKenna, Wilkinson & Kittner.

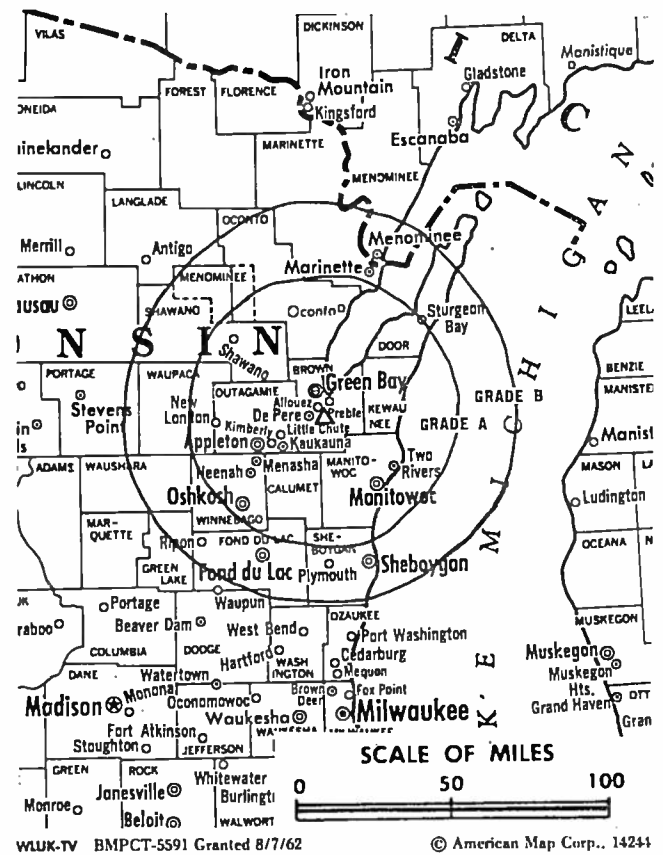
Personnel:

PHILIP NYE, president & general manager.
ROBERT KRIEGHOFF, general sales manager.
AL VOLKER, news director.
MARYANN WIEDEMANN, program & promotion manager.
JIM STEFFEY, chief engineer.
DAVE CAMPBELL, director of production.

Highest 30 Sec. Rate (Jan 1, 1986): \$1000.

Total Households: © MSI Consumer Market Data as of 1/1/86. TV Homes, TV% and Circulation © 1986 Arbitron. County coverage based on Arbitron study.

Net Weekly Circulation	State County	Total Households	TV Households	%
50% & Over	MICHIGAN			
	Delta	13,700	13,400	98
	Dickinson	9,900	9,700	98
	Houghton	13,000	12,500	96
	Marquette	25,100	24,800	99
	Menominee	9,300	9,100	98
WISCONSIN	Brown	66,800	66,200	99
	Calumet	11,000	10,800	98
	Door	10,400	10,300	99
	Fond Du Lac	31,200	30,700	98
	Green Lake	7,200	7,000	97
	Kewaunee	6,800	6,700	99
	Manitowoc	29,800	29,500	99
	Marinette	15,300	15,100	99
	Menominee	800	800	100



Net Weekly Circulation	State County	Total Households	TV Households	%
50% & Over	Oconto	11,200	11,000	98
	Outagamie	46,900	46,600	99
	Shawano	13,600	13,400	99
	Waupaca	16,200	16,000	99
	Waushara	7,900	7,700	97
	Winnebago	50,300	49,800	99
Between 25-49%	MICHIGAN			
	Alger	3,200	3,100	97
	Baraga	3,000	2,900	97
	Keweenaw	700	700	100
	Manistee	9,200	9,000	98
	Ontonagon	3,300	3,200	97
Schoolcraft	3,000	2,900	97	
WISCONSIN	Langlade	7,400	7,200	97
	Marquette	5,200	5,000	96
	Portage	20,300	19,900	98
	Sheboygan	36,900	36,500	99
	Between 5-24%	MICHIGAN		
Benzie		4,400	4,300	98
Iron		5,400	5,300	98
Luce		2,100	2,000	95
Mason		10,200	9,800	96
WISCONSIN				
Dodge	26,300	25,800	98	
Forest	3,500	3,400	97	
Marathon	41,100	40,600	99	
Wood	28,200	27,800	99	
Station Totals		609,800	600,500	98
Net Weekly Circulation (1986)			392,400	
Average Daily Circulation (1986)			227,900	

Wisconsin—La Crosse

WKBT

Ch. 8

Network Service: CBS.

Licensee: Young Broadcasting Inc., 141 S. 6th St., La Crosse, WI 54601.

Studio: 141 S. 6th St., La Crosse, WI 54601.

Telephone: 608-782-4678. TWX: 910-287-2572.

Technical Facilities: Channel No. 8 (180-186 MHz). Authorized power: 316-kw visual, 57.5-kw aural. Antenna: 1540-ft. above av. terrain, 1625-ft. above ground, 2449-ft. above sea level.

Latitude 44° 05' 28"
Longitude 91° 20' 15"

Transmitter: Galesville, WI.

Satellite Earth Stations: Scientific-Atlanta, 4.6-meter & 7-meter; Scientific-Atlanta receivers.

News Service: AP.

Ownership: Young Broadcasting Inc. See WLNS-TV, Lansing, MI.

Began Operation: Aug. 1, 1954. Sale to present owner by Backe Communications approved by FCC May 14, 1986 (Television Digest, Vol. 25:15). Sale to Backe by Gross Telecasting approved April 26, 1984 (Vol. 24:12). Sale to Gross by La Crosse Tribune, Dahl family & others approved by FCC Dec. 10, 1969 (Vol. 9:24, 50).

Represented (sales): Adam Young Inc.

Represented (legal): Hogan & Hartson.

Personnel:

JIM THOMPSON, general manager.
WILLIAM S. ROUSH, general sales manager.
GENE CARLSON, news director.
MATT WADIUM, production manager.
HUGH McDOWELL, chief engineer.

Highest 30 Sec. Rate (July 16, 1985): \$450.

NETWORK BASE HOURLY RATE: \$760.

Total Households: © MSI Consumer Market Data as of 1/1/86. TV Homes, TV% and Circulation © 1986 Arbitron. County coverage based on Arbitron study.

Net Weekly Circulation	State County	Total Households	TV Households	%
50% & Over	IOWA			
	Allamakee	5,500	5,400	98
	Winneshiek	7,700	7,600	99
	MINNESOTA			
	Fillmore	7,900	7,800	99
	Houston	6,300	6,200	98
	Winona	15,800	15,500	98
	WISCONSIN			
	Buffalo	5,400	5,300	98
	Chippewa	18,400	18,100	98
	Crawford	6,100	6,000	98
	Eau Claire	30,500	29,900	98
	Jackson	6,400	6,200	97
	La Crosse	34,400	33,900	99
Monroe	12,900	12,600	98	
Trempealeau	9,800	9,500	97	



Net Weekly Circulation	State County	Total Households	TV Households	%
50% & Over	Vernon	9,800	9,500	97
Between 25-49%	MINNESOTA			
	Olmsted	35,100	34,800	99
	Wabasha	7,400	7,300	99
	WISCONSIN			
	Adams	5,600	5,400	96
	Clark	11,900	11,500	97
	Dunn	12,100	11,800	98
	Juneau	8,500	8,200	96
	Pepin	2,800	2,700	96
	Richland	6,500	6,300	97
Between 5-24%	IOWA			
	Dubuque	32,000	31,500	98
	Howard	4,200	4,100	98
	MINNESOTA			
	Dodge	5,500	5,400	98
	Goodhue	14,500	14,300	99
	WISCONSIN			
	Barron	15,400	15,000	97
	Grant	17,700	17,100	97
	Pierce	10,900	10,700	98
Rusk	5,800	5,600	97	
Taylor	6,500	6,300	97	
Wood	28,200	27,800	99	
Station Totals		407,500	399,300	97
Net Weekly Circulation (1986)			166,800	
Average Daily Circulation (1986)			102,900	

Wisconsin—La Crosse

WXOW-TV

Ch. 19

Network Service: ABC.

Licensee: Wisconsin TV Network Assoc.

Studio: 3705 County Hwy. 25, La Crescent, MN.

Telephone: 608-785-1919. TWX: 510-100-9530.

Technical Facilities: Channel No. 19 (500-506 MHz). Authorized power: 625-kw max. visual, 62.5-kw max. aural. Antenna: 1140-ft. above av. terrain, 814-ft. above ground, 2049-ft. above sea level.

Latitude 43° 48' 23"
Longitude 91° 22' 04"

Transmitter: 3705 County Hwy. 25, La Crescent, MN.

Satellite Earth Stations: 3 in operation; M/A Com, ChannelMaster & Scientific-Atlanta receivers.

News Service: AP.

Ownership: See WKOW-TV, Madison, WI.

Began Operation: March 7, 1970. Sale to present owner by Liberty Bcstg. approved by FCC Jan. 7, 1985 (Television Digest, Vol. 24:43).

Represented (sales): Katz Television.

Represented (legal): Dow, Lohnes & Albertson.

Represented (engineering): Lohnes & Culver.

Personnel:

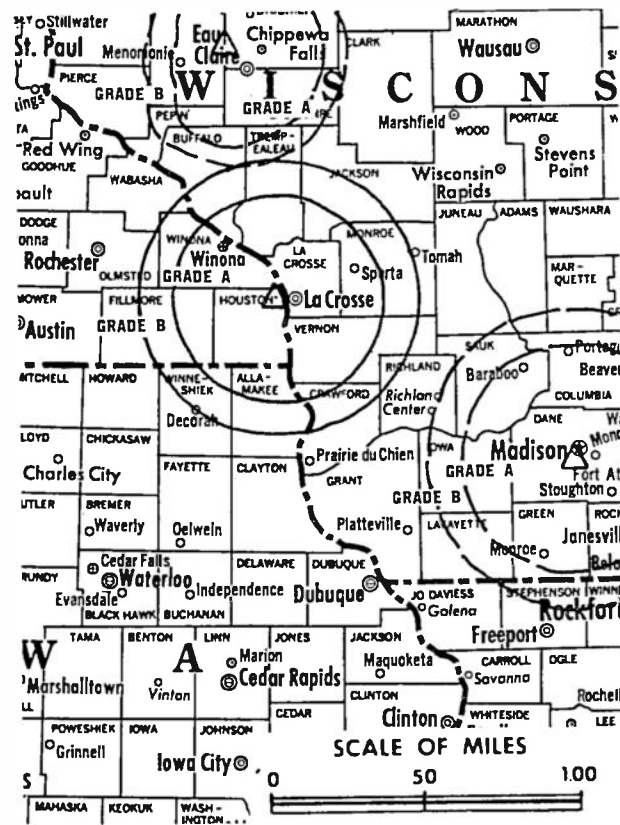
JIM MATTHEWS, general manager.
KENT HUTCHISON, general sales manager.
BARB BENNETT, program director.
SUZANNE GRETHEN, promotion director.
BILL HOEL, news director.
DICK KONRAD, chief engineer.
MITCH MOTHS, operations manager.

Highest 30 Sec. Rate (July 22, 1985): \$600.

NETWORK BASE HOURLY RATE: \$225.

Total Households: © MSI Consumer Market Data as of 1/1/86. TV Homes, TV% and Circulation © 1986 Arbitron. County coverage based on Arbitron study.

Net Weekly Circulation	State County	Total Households	TV Households	%
50% & Over	MINNESOTA			
	Houston	6,300	6,200	98
	Winona	15,800	15,500	98
	WISCONSIN			
	La Crosse	34,400	33,900	99
	Monroe	12,900	12,600	98
	Trempealeau	9,800	9,500	97



WXOW-TV BPCT-820617KE Granted 7/27/82 © American Map Corp., 14244

Net Weekly Circulation	State County	Total Households	TV Households	%
50% & Over	Vernon	9,800	9,500	97
Between 25-49%	WISCONSIN			
	Crawford	6,100	6,000	98
	Jackson	6,400	6,200	97
Between 5-24%	IOWA			
	Allamakee	5,500	5,400	98
	Winneshiek	7,700	7,600	99
	MINNESOTA			
	Fillmore	7,900	7,800	99
	Wabasha	7,400	7,300	99
	WISCONSIN			
Buffalo	5,400	5,300	98	
Richland	6,500	6,300	97	
Station Totals		141,900	139,100	98
Net Weekly Circulation (1986)				75,800
Average Daily Circulation (1986)				45,400

Wisconsin—Madison

WISC-TV

Ch. 3

Network Service: CBS.

Licensee: Television Wisconsin Inc., 7025 Raymond Rd., Madison, WI 53711.

Studio: 7025 Raymond Rd., Madison, WI 53711.

Telephone: 608-271-4321. TWX: 910-286-2720.

Technical Facilities: Channel No. 3 (60-66 MHz). Authorized power: 56.2-kw visual, 11-kw aural. Antenna: 1190-ft. above av. terrain, 1107-ft. above ground, 2227-ft. above sea level.

Latitude 43° 01' 52"
Longitude 89° 30' 18"

Transmitter: Raymond Rd., 6-mi. WSW of Madison.

Multichannel TV Sound: Stereo only.

Satellite Earth Stations: 4 in operation; Harris, 6.1-meter; Scientific-Atlanta, 7-meter; Harris, M/A-Com & Scientific-Atlanta receivers.

News Services: AP, UPI, CBS.

Ownership: Evening Telegram Co., 84.39%; First Bank of Duluth, Trustee, 15.2%; First Bank of Duluth & R. R. Burns, co-personal representatives of E. B. Murphy estate, 0.41%. Evening Telegram Co. publishes Superior Evening Telegram & other newspapers; owns KXLY-TV, Spokane, WA; KTHI-TV, Fargo, ND; KAPP(TV), Yakima, WA & KVEW(TV), Kennewick, WA.

Began Operation: June 24, 1956.

Represented (sales): Harrington, Righter & Parsons Inc.

Represented (legal): Hennessey, Stambler & Siebert.

Represented (engineering): Jules Cohen & Associates.

Personnel:

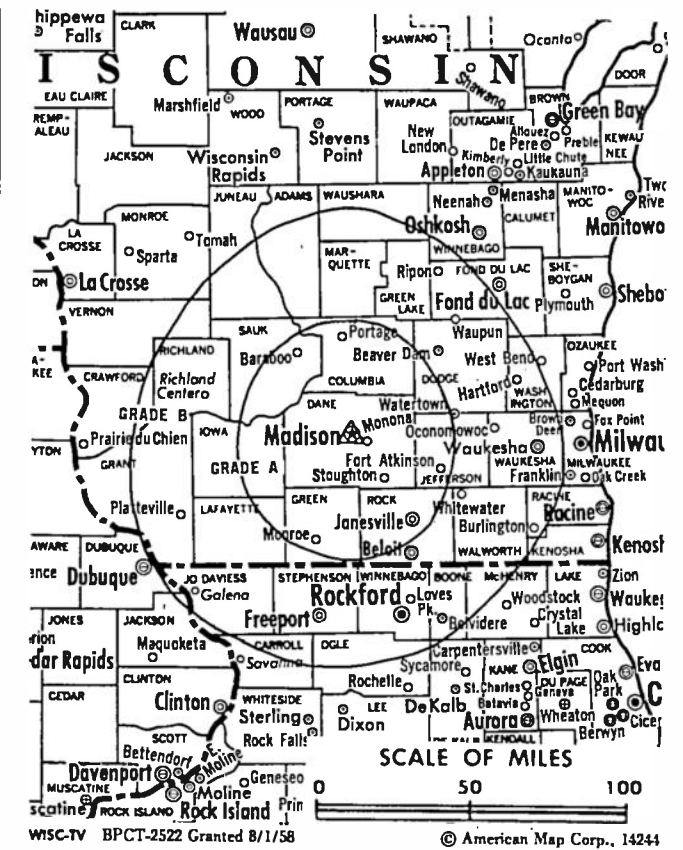
ELIZABETH MURPHY BURNS, president.
GARY DeHAVEN, vice president & general manager.
DONNA KIRNER, national sales manager.
MARK FRIESCH, local sales manager.
DAVID SANKS, station manager.
CHRIS CAIN, chief engineer.
JILL KOEHN, program director.
TOM BIER, news director.

Highest 30 Sec. Rate (Aug. 6, 1985): \$1300.

NETWORK BASE HOURLY RATE: \$1226.

Total Households: © MSI Consumer Market Data as of 1/1/86. TV Homes, TV% and Circulation © 1986 Arbitron. County coverage based on Arbitron study.

Net Weekly Circulation	State County	Total Households	TV Households	%
50% & Over	WISCONSIN			
	Adams	5,600	5,400	96
	Columbia	16,900	16,500	98
	Dane	132,300	129,300	98
	Grant	17,700	17,100	97
	Green	11,900	11,700	98
	Iowa	7,400	7,200	97
Jefferson	23,800	23,500	99	



Net Weekly Circulation	State County	Total Households	TV Households	%	
50% & Over	Juneau	8,500	8,200	96	
	Lafayette	6,200	6,100	98	
	Marquette	5,200	5,000	96	
	Richland	6,500	6,300	97	
	Rock	51,500	50,800	99	
Sauk	17,000	16,600	97		
Between 25-49%	ILLINOIS				
	Jo Daviess	9,200	8,900	97	
Stephenson	19,200	18,800	98		
WISCONSIN	Dodge	26,300	25,800	98	
	Walworth	27,200	26,800	99	
	Between 5-24%	IOWA			
		Dubuque	32,000	31,500	98
WISCONSIN					
Crawford		6,100	6,000	98	
Fond Du Lac		31,200	30,700	98	
Green Lake	7,200	7,000	97		
Portage	20,300	19,900	98		
Vernon	9,800	9,500	97		
Station Totals		499,000	488,600	97	
Net Weekly Circulation (1986)			306,000		
Average Daily Circulation (1986)			177,700		

Wisconsin—Madison

WKOW-TV

Ch. 27

(Also operates WAOW-TV, Wausau; WXOW-TV, La Crosse & WQOW-TV, Eau Claire, WI)

Network Service: ABC.

Licensee: Wisconsin TV Network Associates, 5727 Tokay Blvd., Madison, WI.

Studio: 5727 Tokay Blvd., Madison, WI 53719.

Telephone: 608-274-1234. TWX: 910-262-0018.

Mailing Address: Box 100, Madison, WI 53701.

Technical Facilities: Channel No. 27 (548-554 MHz). Authorized power: 1000-kw max. & 879-kw horizontal visual, 100-kw max. & 87.9-kw horizontal aural. Antenna: 1250-ft. above av. terrain, 1182-ft. above ground, 2245-ft. above sea level.

Latitude 43° 03' 09.0"
Longitude 89° 28' 41.6"

Transmitter: 5727 Tokay Blvd.

Satellite Earth Stations: 4.5-meter, 6.1-meter & 7.3-meter; Avcom, 5-meter; RCA Ku-band; ADM, Andrew, Avantek & Avcom receivers.

News Service: AP.

Ownership: Tak Communications Inc., gen. partner; ltd. partners to be named. TCI ownership: Sharad K. Tak, pres.; Chandra Tak, v.p.; Mahinder Tak, secy.; Nand Kishore, treas. For other interests, see Group Ownership of TV Stations.

News Service: AP.

Began Operation: June 30, 1953. Sale to present owner by Liberty Broadcasting approved by FCC Jan. 7, 1985 (Television Digest, Vol. 24:43). Sale to Liberty by Horizons Communications approved by FCC Sept. 20, 1978 (Vol. 18:24). Sale to Horizons by Midcontinent Bcstg. Co. (Joseph L. Floyd, N. L. Bentson & Edmund R. Ruben) approved Sept. 9, 1970 (Vol. 10:37). Previous sale to Midcontinent by Monona Bcstg. Co. approved July 20, 1960 (Vol. 16:24, 26, 30).

Represented (sales): Katz Television.

Represented (legal): Dow, Lohnes & Albertson.

Personnel:

THOMAS HARTMAN, president.
DAVE MOLLIDREM, general manager.
ERIC PRICE, national sales manager.
KEN SIMMONS, local sales manager.
RANDY ALLEN, station manager & news director.
ELLEN BUSS, program director.
PETER DENNANT, chief engineer.
DAVE MARSHALL, promotion director.

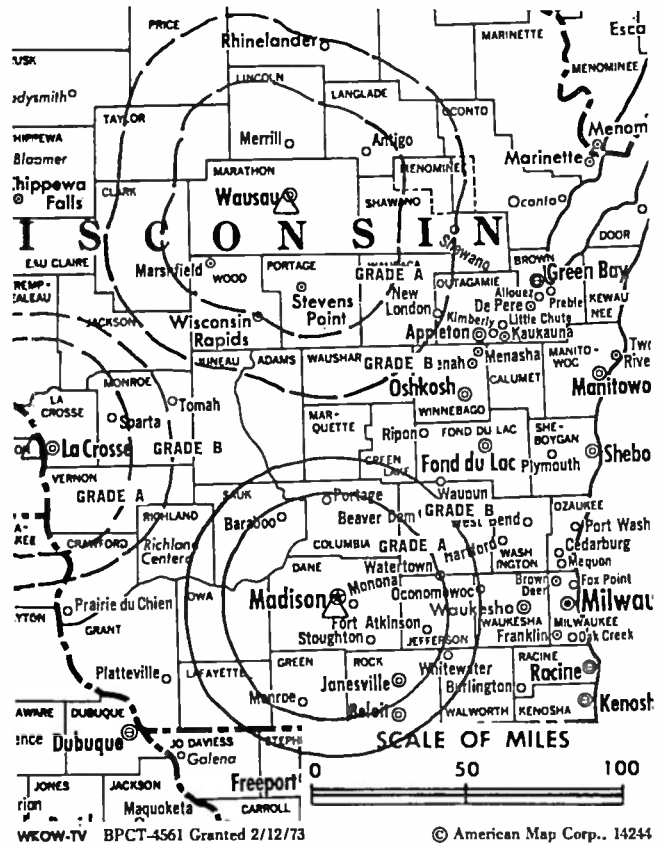
Highest 30 Sec. Rate (July 22, 1985): \$1000.

NETWORK BASE HOURLY RATE: \$500.

Combination rates: WKOW-TV, Madison, WAOW-TV, Wausau, WXOW-TV, La Crosse & WQOW-TV, Eau Claire, all WI (The Wisconsin TV Network) on request.

Total Households: © MSI Consumer Market Data as of 1/1/86. TV Homes, TV% and Circulation © 1986 Arbitron. County coverage based on Arbitron study.

Net Weekly Circulation	State County	Total Households	TV Households	%
50% & Over	WISCONSIN			
	Columbia	16,900	16,500	98



Net Weekly Circulation	State County	Total Households	TV Households	%
50% & Over	Dane	132,300	129,300	98
	Green	11,900	11,700	98
	Iowa	7,400	7,200	97
	Jefferson	23,800	23,500	99
	Juneau	8,500	8,200	96
	Lafayette	6,200	6,100	98
	Marquette	5,200	5,000	96
	Richland	6,500	6,300	97
	Rock	51,500	50,800	99
	Sauk	17,000	16,600	97

Net Weekly Circulation	State County	Total Households	TV Households	%
Between 25-49%	WISCONSIN			
	Crawford	6,100	6,000	98
	Dodge	26,300	25,800	98
Grant	17,700	17,100	97	

Net Weekly Circulation	State County	Total Households	TV Households	%
Between 5-24%	ILLINOIS			
	Boone	10,600	10,400	98
	Jo Daviess	9,200	8,900	97
Stephenson	19,200	18,800	98	

Net Weekly Circulation	State County	Total Households	TV Households	%
WISCONSIN	Adams	5,600	5,400	96
	Fond Du Lac	31,200	30,700	98
	Green Lake	7,200	7,000	97
	Monroe	12,900	12,600	98
	Vernon	9,800	9,500	97
	Walworth	27,200	26,800	99

Station Totals	470,200	460,200	97
Net Weekly Circulation (1986)		249,800	
Average Daily Circulation (1986)		138,500	

Wisconsin—Madison

WMSN-TV

Ch. 47

Network Service: None, independent.

Licensee: Channel 47 Ltd. Partnership, 1043 Rutledge St., Madison, WI 53703.

Studio Address: 7847 Big Sky Dr., Madison, WI 53719.

Telephone: 608-833-0047.

Technical Facilities: Channel No. 47 (668-674 MHz). Authorized power: 1007-kw max. visual, 100-kw max. aural. Antenna: 1167-ft. above av. terrain, 1024-ft. above ground, 2154-ft. above sea level.

Latitude 43° 03' 22"
Longitude 89° 32' 07"

Transmitter: Intersection of Hwy. S & Hwy. M, Madison.

Ownership: Channel 47 Television Inc., gen. partner, 40%; Nathan F. Brand, ltd. partner, 60%. Channel 47 Television Inc. ownership: P. A. Lovrien, pres., 25.5%; Shirley Ashby & Paula Baird, v.p.s, 25% each; Fred Mohs, secy., 12.25%; Nathan F. Brand, treas., 12.25%.

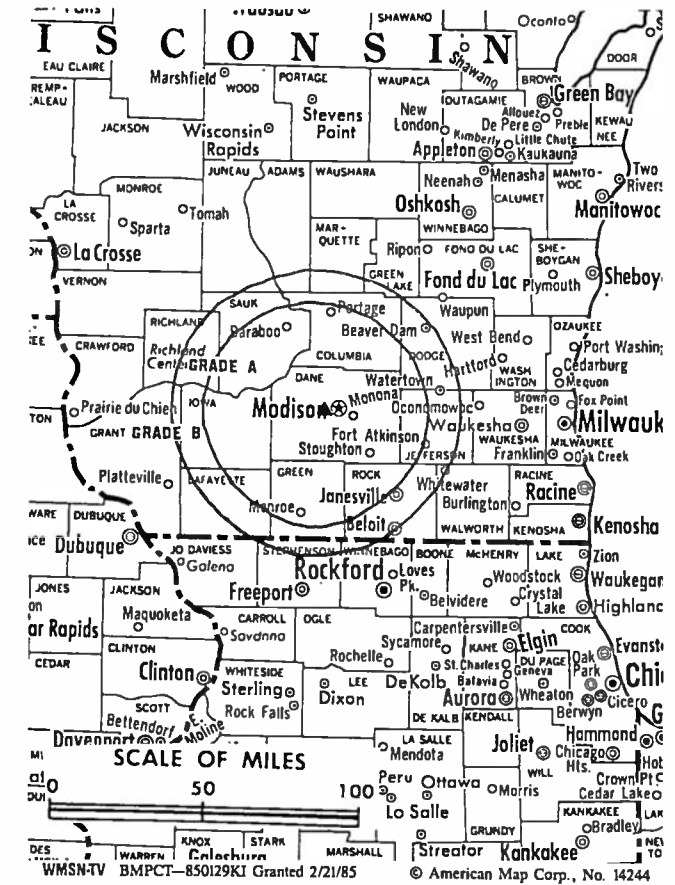
Represented (engineering): Ralph E. Evans Assoc.

Represented (sales): Independent TV Sales.

Began Operation: June 8, 1986.

Personnel:

WILLIAM FRANKS, general manager.
JASON ELKIN, general sales manager.
WILLIAM SCHERECK, station manager.
JOHN NOONAN, program director.
DIANE MILLER, business manager.
JOHN DIGMAN, promotion manager.



Rates: Not available.

Wisconsin—Madison

WMTV

Ch. 15



Network Service: NBC.

Licensee: Forward Television Inc., 615 Forward Dr., Madison, WI 53711.

Studio & Business Office: 615 Forward Dr., Madison, WI 53711.

Telephone: 608-274-1515. TWX: 910-286-2729.

Technical Facilities: Channel No. 15 (476-482 MHz). Authorized power: 1050-kw max. & 794-kw horizontal visual, 105-kw max. & 79.4-kw horizontal aural. Antenna: 1160-ft. above av. terrain, 1099-ft. above ground, 2157-ft. above sea level.

Latitude 43° 03' 01"
Longitude 89° 29' 15"

Transmitter: W. Beltline Hwy.

Satellite Earth Station: Common Carrier, 7-meter.

News Services: AP, NBC, UPI.

Ownership: See WSAW-TV, Wausau, WI.

Began Operation: July 8, 1953. Sale to present owner by Forward Communications Corp. approved by FCC August 16, 1984. Previous sale to Forward by Lee P. Loomis approved May 15, 1963, by FCC (Television Digest, Vol. 3:20). Sale to Loomis by WTVJ interests (Mitchell Wolfson) approved April 2, 1958 (Vol. 14:10, 14). Previous sale to WTVJ interests by founding Gerald A. Bartell family approved July 25, 1957 (Vol. 13:26, 30).

Represented (sales): Seltel Inc.

Represented (legal): McKenna, Wilkinson & Kittner.

Personnel:

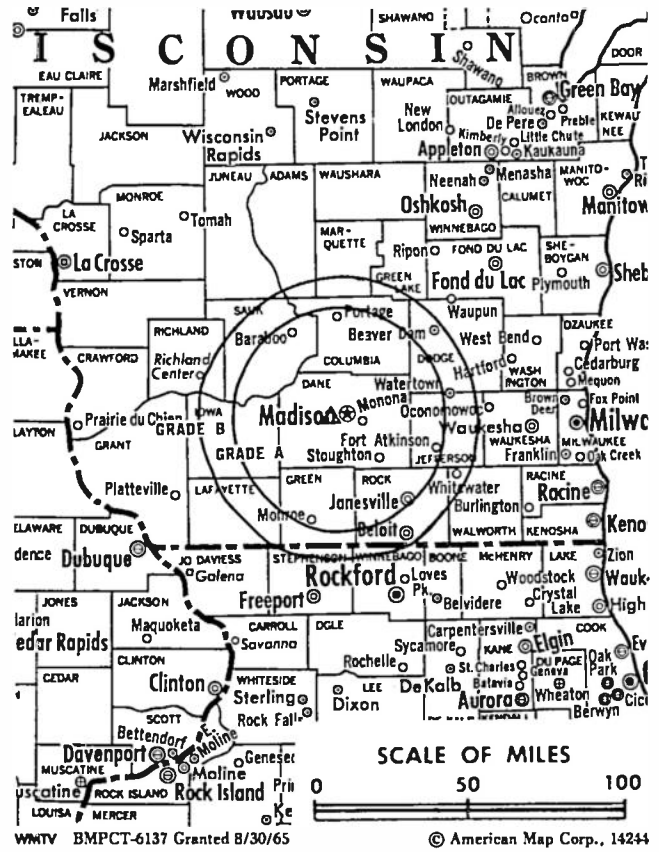
Laurie Leonard, president & general manager.
Clyde Helton, exec. vice president & general sales manager.
Don Schmitt, vice president, community affairs.
Fred Sole, operations manager.
Bryan Brosamle, news director.
John Dudley, national sales manager.
Duane Lammers, promotion manager.
Kevin Peckham, chief engineer.
Stephen Kessenich, production manager.

Highest 30 Sec. Rate: \$600.

Combination Rates: Sold in combination with WSAW-TV, Wausau, WI as members of Central Wisconsin Combination.

Network Base Hourly Rate: \$600.

Total Households: © MSI Consumer Market Data as of 1/1/86. TV Homes, TV% and Circulation © 1986 Arbitron. County coverage based on Arbitron study.



Net Weekly Circulation	State County	Total Households	TV Households	%	
50% & Over	WISCONSIN				
		Columbia	16,900	16,500	98
		Dane	132,300	129,300	98
		Grant	17,700	17,100	97
		Green	11,900	11,700	98
		Iowa	7,400	7,200	97
		Jefferson	23,800	23,500	99
		Lafayette	6,200	6,100	98
		Marquette	5,200	5,000	96
		Richland	6,500	6,300	97
	Rock	51,500	50,800	99	
	Sauk	17,000	16,600	97	
Between 25-49%	WISCONSIN				
		Dodge	26,300	25,800	98
	Juneau	8,500	8,200	96	
Between 5-24%	ILLINOIS				
		Jo Daviess	9,200	8,900	97
	Stephenson	19,200	18,800	98	
	WISCONSIN				
		Adams	5,600	5,400	96
		Crawford	6,100	6,000	98
		Green Lake	7,200	7,000	97
		Monroe	12,900	12,600	98
		Vernon	9,800	9,500	97
	Walworth	27,200	26,800	99	
Station Totals		428,400	419,100	97	
Net Weekly Circulation (1986)				266,200	
Average Daily Circulation (1986)				151,100	

Wisconsin—Milwaukee

WCGV-TV

Ch 24

Network Service: None, independent.

Licensee: HR Broadcasting Corp. of Milwaukee Inc., 5445 N. 27th St., Milwaukee, WI 53209.

Studio: 5445 N. 27th St., Milwaukee, WI 53209.

Telephone: 414-527-2424.

Technical Facilities: Channel No. 24 (530-536 MHz). Authorized power: 3000-kw max. visual, 300-kw max. aural. Antenna: 1028-ft. above terrain, 1089-ft. above ground, 1747-ft. above sea level.

Latitude 43° 05' 15"
Longitude 87° 54' 12"

Transmitter: 3950 N. Holton St.

Satellite Earth Stations: Scientific-Atlanta, 4.6-meter; Microwave Specialties, 5-meter; Scientific-Atlanta receivers.

News Service: INN.

Ownership: See WTTO, Birmingham, AL. For other interests see Group Ownership of TV Stations.

Began Operation: March 19, 1980. Sale to present owner by Byron Lasky, Howard Heckel, et al., approved by FCC July 14, 1986 (Television Digest, Vol. 26:26).

Represented (sales): Katz Independent TV Sales.

Represented (legal): Fletcher, Heald & Hildreth.

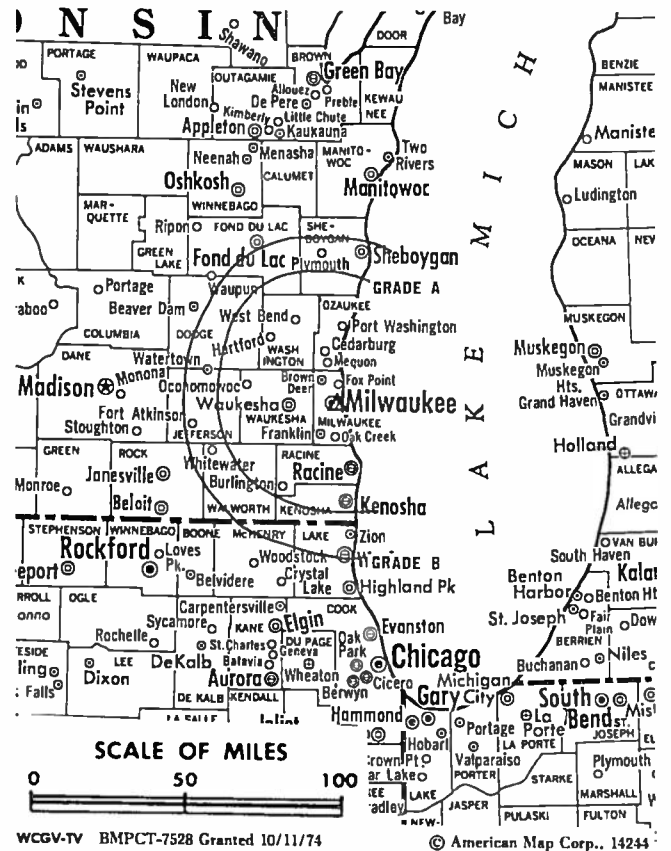
Personnel:

MITCHELL NYE, general sales manager.
PATRICIA TEMPLER, operations director.
BETTY HERTZ, program director.
LARRY DRYDYK, chief engineer.
ROBERT PAGURA, promotion director.

Rates: Not available.

Total Households: © MSI Consumer Market Data as of 1/1/86. TV Homes, TV% and Circulation © 1986 Arbitron. County coverage based on Arbitron study.

Net Weekly Circulation	State County	Total Households	TV Households	%
50% & Over	WISCONSIN			
	Milwaukee	368,600	363,900	99
	Ozaukee	24,300	24,000	99
	Washington	30,400	30,100	99
	Waukesha	99,000	98,000	99



Net Weekly Circulation	State County	Total Households	TV Households	%
Between 25-49%	WISCONSIN			
	Dodge	26,300	25,800	98
	Jefferson	23,800	23,500	99
	Kenosha	44,900	44,400	99
	Racine	62,100	61,500	99
	Sheboygan	36,900	36,500	99
Between 5-24%	WISCONSIN			
	Columbia	16,900	16,500	98
	Fond Du Lac	31,200	30,700	98
Station Totals		791,600	781,700	98
Net Weekly Circulation (1986)			397,900	
Average Daily Circulation (1986)			166,500	

Wisconsin—Milwaukee

WISN-TV

Ch. 12

Network Service: ABC.

Licensee: The Hearst Corp., Box 402, Milwaukee, WI 53201.

Studio: 19th & Wells Sts., Milwaukee, WI.

Mailing Address: Box 402, Milwaukee, WI 53201.

Telephone: 414-342-8812. TWX: 910-262-3417.

Technical Facilities: Channel No. 12 (204-210 MHz). Authorized power: 316-kw visual, 31.6-kw aural. Antenna: 1000-ft. above av. terrain, 1105-ft. above ground, 1735-ft. above sea level.

Latitude 43° 06' 41"
Longitude 87° 55' 38"

Transmitter: 5201 N. Milwaukee River Pkwy.

Satellite Earth Stations: Star Search & Andrews, 5-meter, 4.5-meter & 7.3-meter; Vertex, 4.5-meter Ku-band; Satcom, 5.6-meter; Scientific-Atlanta & AvanteK receivers.

AM Affiliate: WISN, 50-kw, 1130 kHz.

FM Affiliate: WLTO, 11.5-kw, 97.3 MHz (No. 247), 910-ft.

News Services: ABC, AP, UPI, Group W Newsfeed.

Ownership: Hearst Corp. For other interests, see Group Ownership of TV Stations.

Began Operation: October 27, 1954 as WTVW; sale to present owners by group headed by L. F. Gran, Paul A. Pratt & Loron Thurwachter approved by FCC March 2, 1955 (Television Digest, Vol. 11:2, 5, 10).

Represented (sales): Blair Television.

Represented (legal): Dempsey & Koplovitz.

Represented (engineering): Quarles & Brady.

Personnel:

WAYNE GODSEY, vice president & general manager.
RICK HENRY, general sales manager.
JOHN STEWART, national sales manager.
TOM GAERTNER, local sales manager.
TERRY W. DOLAN, director of broadcast services.
TIM J. MORRISSEY, director of news & public affairs.
ERIC STEARMAN, production manager.
JIM WAGNER, director of promotion.
GERALD ROBINSON, chief engineer.

Highest 30 Sec. Rate: \$8000.

NETWORK BASE HOURLY RATE: \$1850.

Total Households: © MSI Consumer Market Data as of 1/1/86. TV Homes, TV% and Circulation © 1986 Arbitron. County coverage based on Arbitron study.

Net Weekly Circulation	State County	Total Households	TV Households	%
50% & Over	WISCONSIN			
	Dodge	26,300	25,800	98
	Jefferson	23,800	23,500	99
	Kenosha	44,900	44,400	99
	Milwaukee	368,600	363,900	99



Net Weekly Circulation	State County	Total Households	TV Households	%
50% & Over	WISCONSIN			
	Ozaukee	24,300	24,000	99
	Racine	62,100	61,500	99
	Sheboygan	36,900	36,500	99
	Walworth	27,200	26,800	99
	Washington	30,400	30,100	99
	Waukesha	99,000	98,000	99

Between 25-49%	WISCONSIN			
	Fond Du Lac	31,200	30,700	98
	Green Lake	7,200	7,000	97

Between 5-24%	ILLINOIS			
	Lake	157,400	156,100	99
	Mchenry	57,800	57,400	99

	MICHIGAN			
	Mason	10,200	9,800	96

	WISCONSIN			
	Calumet	11,000	10,800	98
	Columbia	16,900	16,500	98
	Manitowoc	29,800	29,500	99
	Rock	51,500	50,800	99
	Sauk	17,000	16,600	97
	Winnebago	50,300	49,800	99

Station Totals	1,183,800	1,169,500	98
Net Weekly Circulation (1986)		696,700	
Average Daily Circulation (1986)		408,700	

Wisconsin—Milwaukee

WITI-TV

Ch. 6

Network Service: CBS.

Licensee: WITI-TV Inc.

Studio: 9001 N. Green Bay Rd., Box 17600, Milwaukee, WI 53217.

Telephone: 414-355-6666. TWX: 910-262-3425.

Technical Facilities: Channel No. 6 (82-88 MHz). Authorized power: 100-kw visual, 10-kw aural. Antenna: 1000-ft. above av. terrain, 1078-ft. above ground, 1720-ft. above sea level.

Latitude 43° 05' 24"
Longitude 87° 53' 47"

Transmitter: NE corner of Capitol Dr. & Estabrook Pkwy., Shorewood, WI.

Satellite Earth Stations: Scientific-Atlanta (2), 7-meter; M/A-Com (2); Scientific-Atlanta receivers.

News Services: AP, NIWS, UPI.

Ownership: SCI-3 Inc. For other interests, see Storer in Group Ownership of TV Stations.

Began Operation: May 21, 1956.

Represented (sales): Storer Television Sales Inc.

Represented (legal): Warren C. Zwicky.

Represented (engineering): Jules Cohen & Associates.

Personnel:

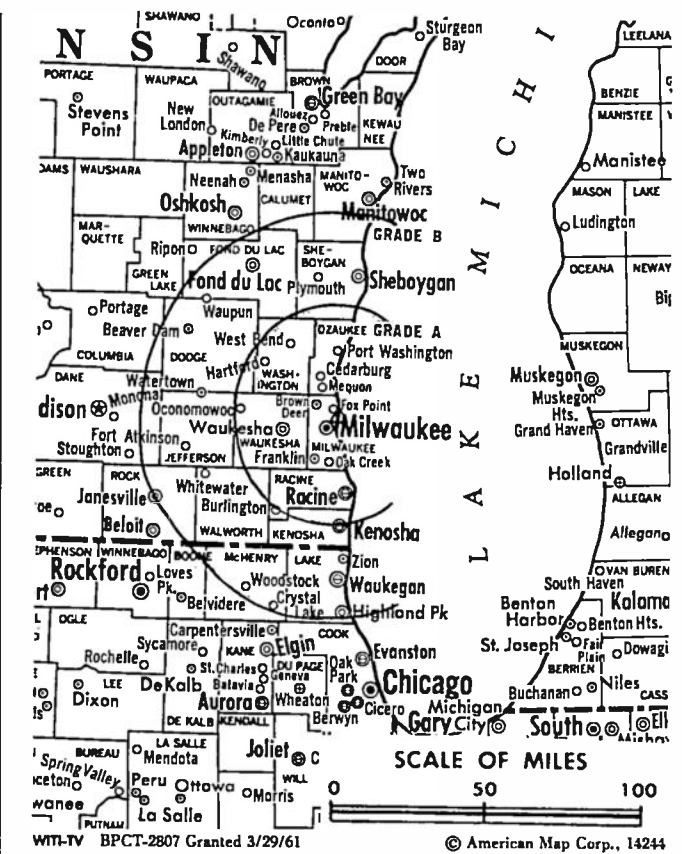
JOE DIMINO, president of TV station division, SCI.
ANDREW P. POTOS, vice president & general manager.
RAYMOND H. ENGELHART, director of operations.
MARIA TULLY, general sales manager.
KATHRYN KOENEN, program manager.
PATRICK HOLDER, production manager.
ANNE CLAUSEN, director of creative services.
JILL GEISLER, news & community services manager.
DONALD ROERING, chief engineer.
JAMES KURZ, controller.
ERIK ANDERSEN, news director.

Rates: Not available.

NETWORK BASE HOURLY RATE: \$1680.

Total Households: © MSI Consumer Market Data as of 1/1/86. TV Homes, TV% and Circulation © 1986 Arbitron. County coverage based on Arbitron study.

Net Weekly Circulation	State County	Total Households	TV Households	%
50% & Over	WISCONSIN			
	Dodge	26,300	25,800	98
	Jefferson	23,800	23,500	99
	Kenosha	44,900	44,400	99
	Milwaukee	368,600	363,900	99
	Ozaukee	24,300	24,000	99
	Racine	62,100	61,500	99
Sheboygan	36,900	36,500	99	



Net Weekly Circulation	State County	Total Households	TV Households	%
50% & Over	Walworth	27,200	26,800	99
	Washington	30,400	30,100	99
	Waukesha	99,000	98,000	99
Between 25-49%	WISCONSIN			
	Fond Du Lac	31,200	30,700	98
Between 5-24%	ILLINOIS			
	Boone	10,600	10,400	98
	Lake	157,400	156,100	99
	Mchenry	57,800	57,400	99
	MICHIGAN			
	Mason	10,200	9,800	96
	WISCONSIN			
	Calumet	11,000	10,800	98
	Columbia	16,900	16,500	98
	Green Lake	7,200	7,000	97
	Manitowoc	29,800	29,500	99
Winnebago	50,300	49,800	99	
Station Totals		1,125,900	1,112,500	98
Net Weekly Circulation (1986)			700,100	
Average Daily Circulation (1986)			394,300	

Wisconsin—Milwaukee

WTMJ-TV

Ch. 4

Network Service: NBC.

Licensee: WTMJ Inc., 720 E. Capitol Dr., Milwaukee, WI 53201.

Studio: 720 E. Capitol Dr., Milwaukee, WI 53201.

Telephone: 414-332-9611. TWX: 910-262-3141.

Technical Facilities: Channel No. 4 (66-72 MHz). Authorized power: 100-kw visual, 10-kw aural. Antenna: 1000-ft. above av. terrain, 1096-ft. above ground, 1728-ft. above sea level.

Latitude 43° 05' 29"
Longitude 87° 54' 07"

Transmitter: 720 E. Capitol Dr.

Multichannel TV Sound: Stereo only.

Satellite Earth Stations: Harris & M/A-Com, 3-meter, 4.6-meter & 6.1-meter; M/A-Com & Harris receivers.

AM Affiliate: WTMJ, 5-kw, 620 kHz.

FM Affiliate: WTKI, 15.5-kw, 94.5 MHz (No. 233), 910-ft.

News Services: CNN, NBC, NIWS, NPS.

Ownership: WTMJ Inc., a wholly-owned subsidiary of the Journal Co. WTMJ Inc. owns WSYM-TV, Lansing, MI; KTNV-TV, Las Vegas, NV.

Began Operation: Dec. 3, 1947.

Represented (sales): MMT Sales Inc.

Represented (legal): Hogan & Hartson.

Represented (engineering): Jansky & Bailey.

Personnel:

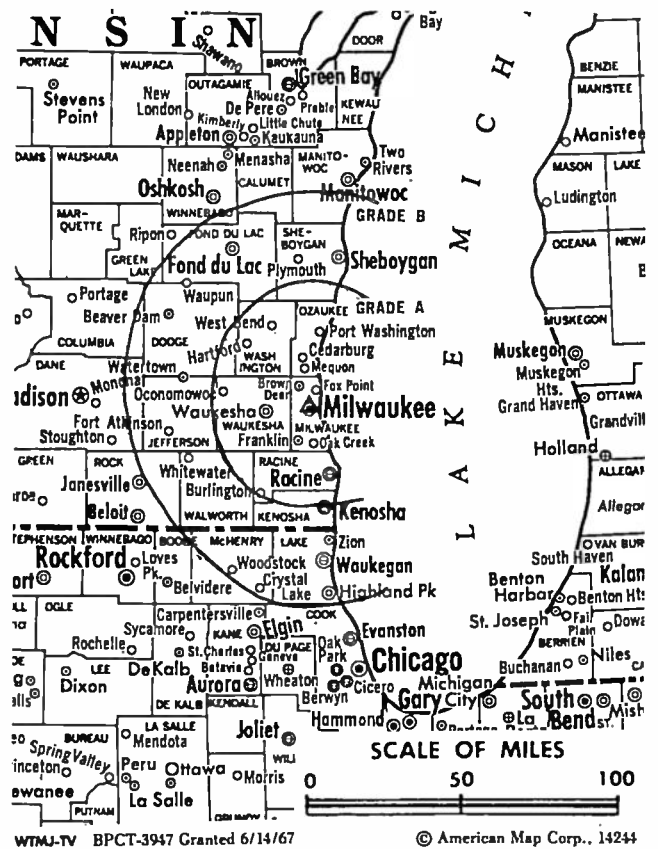
MICHAEL McCORMICK, president.
WAYNE BARNETT, vice president & general manager.
NORB RYAN, general & national sales manager.
MARK LEGRAND, local sales manager.
GERALD McGRATH, program manager.
JAMES WULLIMAN, engineering manager.
KEN MILLER, chief engineer.
LIA ALCALAY RIGER, advertising, promotion & publicity director.
TOM LULJAK, news director.
GLENN KLIEMAN, managing editor.
ED HINSHAW, manager of public affairs.
MARCIA FORTUNE, operations manager.
DEAN C. MAYTAG, production manager.
ROD SYNNES, community relations director.
HANK STODDARD, sports director.

Highest 30 Sec. Rate: \$4000.

NETWORK BASE HOURLY RATE: \$1850.

Total Households: © MSI-Consumer Market Data as of 1/1/86. TV Homes, TV% and Circulation © 1986 Arbitron. County coverage based on Arbitron study.

Net Weekly Circulation	State County	Total Households	TV Households	%
50% & Over	WISCONSIN			
	Dodge	26,300	25,800	98
	Fond Du Lac	31,200	30,700	98
	Jefferson	23,800	23,500	99



Net Weekly Circulation	State County	Total Households	TV Households	%
50% & Over	Kenosha	44,900	44,400	99
	Milwaukee	368,600	363,900	99
	Ozaukee	24,300	24,000	99
	Racine	62,100	61,500	99
	Sheboygan	36,900	36,500	99
	Walworth	27,200	26,800	99
	Washington	30,400	30,100	99
Waukesha	99,000	98,000	99	
Between 25-49%	WISCONSIN			
	Green Lake	7,200	7,000	97
	Manitowoc	29,800	29,500	99
Rock	51,500	50,800	99	
Between 5-24%	ILLINOIS			
	Boone	10,600	10,400	98
	Lake	157,400	156,100	99
Mchenry	57,800	57,400	99	
MICHIGAN	Mason	10,200	9,800	96
	WISCONSIN			
Calumet	11,000	10,800	98	
Columbia	16,900	16,500	98	
Winnebago	50,300	49,800	99	
Station Totals		1,177,400	1,163,300	98
Net Weekly Circulation (1986)			747,800	
Average Daily Circulation (1986)			482,000	

Wisconsin—Milwaukee

WVCY-TV

Ch. 30

Network Service: None, independent.

Grantee: Wisconsin Voice of Christian Youth Inc., 2712 W. Vliet St., Milwaukee, WI 53208.

Studio: 2712 W. Vliet St., Milwaukee, WI 53208.

Telephone: 414-933-1440.

Technical Facilities: Channel No. 30 (566-572 MHz). Authorized power: 1070-kw max. & 550-kw horizontal visual, 107-kw max. & 55-kw horizontal aural. Antenna: 960-ft. above av. terrain, 1089-ft. above ground, 1747-ft. above sea level.

Latitude	43°	05'	15"
Longitude	87°	54'	12"

Transmitter: 3950 N. Holton St.

Ownership: Non-stock, non-profit corp. Robert W. Gilman, pres.; Ralph Studeman & Victor C. Eliason, v.p.s.; Vernald Landin, secy.; Orville Stein, treas.; Otto Hagen & Meredith M. Plunket, members.

Began Operation: Jan. 1, 1983.

Represented (legal): Kirkland & Ellis.

Personnel:
VIC ELIASON, general manager.

Rates: Not available.

Arbitron Data: Not available.



Wisconsin—Milwaukee

WVTV

Ch. 18

Network Service: None, independent.

Licensee: Gaylord Broadcasting Co., Box 1818, Milwaukee, WI 53201.

Studio: 4041 N. 35th St., Milwaukee, WI.

Mailing Address: Box 1818, Milwaukee, WI 53201.

Telephone: 414-442-7050. TWX: 910-262-3466.

Technical Facilities: Channel No. 18 (494-500 MHz). Authorized power: 2500-kw max. & 1020-kw horizontal visual, 250-kw max. & 102-kw horizontal aural. Antenna: 1010-ft. above av. terrain, 1101-ft. above ground, 1732-ft. above sea level.

Latitude 43° 05' 48"
Longitude 87° 54' 19"

Transmitter: 0.5-mi. N of E. Capitol Dr. on N. Humboldt Ave., Milwaukee.

Satellite Earth Stations: Scientific-Atlanta, 7-meter; Comtech, 5-meter; 4.6-meter Ku-band; M/A-Com, Microwave Associates, Scientific-Atlanta & Pinzone receivers.

News Service: AP.

Ownership: See Group Ownership of TV Stations.

Began Operation: July 20, 1959. Sale to present owner by Harold & Bernard Sampson approved by FCC March 24, 1966 (Television Digest, Vol. 5:45; 6:13). Previous sale of 51%, by Gene Posner to Harold and Bernard Sampson approved Aug. 9, 1962 (Vol. 2:26).

Represented (sales): TeleRep Inc.

Represented (legal): Pierson, Ball & Dowd.

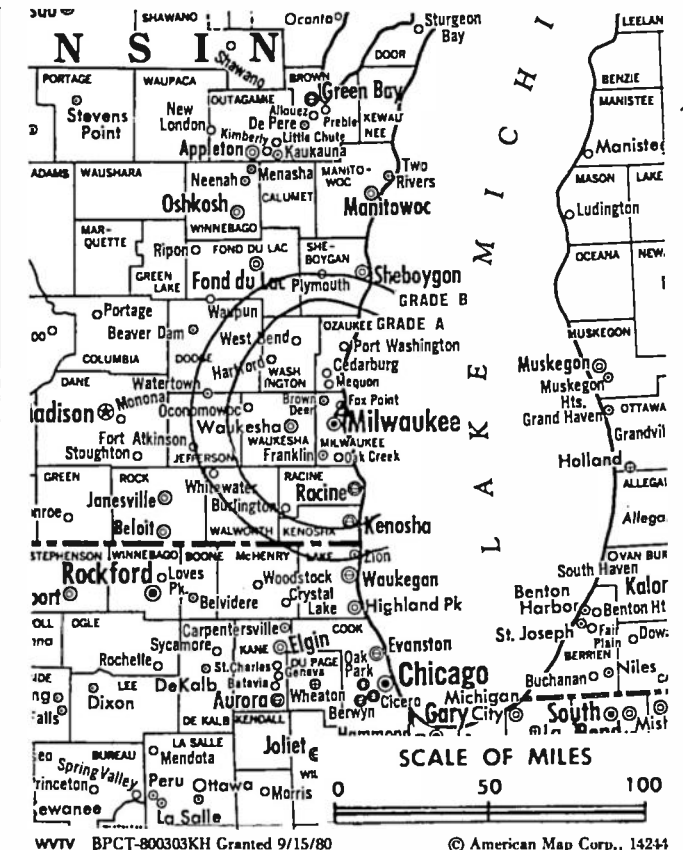
Personnel:

- ALVIN LEITL, vice president & general manager.
- GREG GRABER, general sales manager.
- AL SWAINSTON, national sales manager.
- MAUREE MATELSKI, local sales manager.
- CHARLES PAUL, business manager.
- LYLE SCHULZE, operations manager.
- LORI WUCHERER, director of programming & promotion.
- JOHN KALPUS, chief engineer.

Rates: On request.

Total Households: © MSI Consumer Market Data as of 1/1/86. TV Homes, TV% and Circulation © 1986 Arbitron. County coverage based on Arbitron study.

Not Weekly Circulation	State County	Total Households	TV Households	%
50% & Over	WISCONSIN			
	Dodge	26,300	25,800	98
	Jefferson	23,800	23,500	99
	Milwaukee	368,600	363,900	99
	Ozaukee	24,300	24,000	99
	Racine	62,100	61,500	99
	Sheboygan	36,900	36,500	99
	Walworth	27,200	26,800	99
	Washington	30,400	30,100	99



Net Weekly Circulation	State County	Total Households	TV Households	%
50% & Over	Waukesha	99,000	98,000	99
	WISCONSIN			
	Fond Du Lac	31,200	30,700	98
	Green Lake	7,200	7,000	97
	Kenosha	44,900	44,400	99
Rock	51,500	50,800	99	
Winnebago	50,300	49,800	99	
Between 25-49%	ILLINOIS			
	Lake	157,400	156,100	99
	Mchenry	57,800	57,400	99
	WISCONSIN			
	Calumet	11,000	10,800	98
Columbia	16,900	16,500	98	
Manitowoc	29,800	29,500	99	
Marathon	41,100	40,600	99	
Marquette	5,200	5,000	96	
Portage	20,300	19,900	98	
Sauk	17,000	16,600	97	
Wood	28,200	27,800	99	
Station Totals		1,268,400	1,253,000	98
Net Weekly Circulation (1986)			621,000	
Average Daily Circulation (1986)			268,000	

Wisconsin—Suring

WCSO

Ch. 14

Network Service: None, independent.

Licensee: Northeastern Wisconsin Christian Television Inc., Box 414, Suring, WI 54174.

Studio: Box 414, Hwy. 32, Suring, WI 54174.

Telephone: 414-842-4014.

Technical Facilities: Channel No. 14 (470-476 MHz). Authorized power: 200-kw visual, 40-kw aural. Antenna: 622-ft. above av. terrain, 557-ft. above ground, 1497-ft. above sea level.

Latitude	44°	59'	30"
Longitude	88°	23'	55"

Transmitter: On Hwy. 32, 1.7-mi. NW of Suring.

Ownership: Non-stock, non-profit corp. Gerald L. Taylor, pres.; Laurie Jorgensen, v.p.; Frank Vincent, secy.; James C. Kemp, treas.; Donald J. Stenz, gen. mgr. Kemp is pres. of Fox Cities Radio Inc. (non-profit corp.), licensee of FM translator in Appleton, WI.

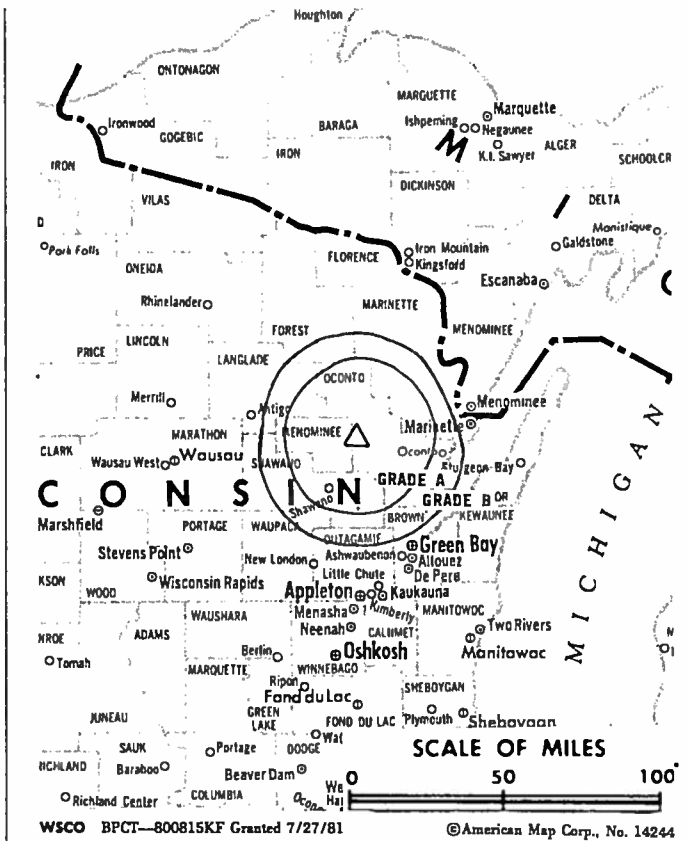
Began Operation: Feb. 22, 1984.

Represented (engineering): Lyle R. Evans.

Personnel:
TOM COOK, station manager.

Rates: Not available.

Arbitron Data: Not available.



Wisconsin—Wausau-Rhineland

WJFW-TV

(formerly WAE0-TV)

Ch. 12

Network Service: NBC.

Licensee: Northland TV Inc., Box 858, Rhineland, WI 54501.

Studio: S. Oneida Ave., Rhineland, WI 54501.

Telephone: 715-369-4700.

Mailing Address: Box 858, Rhineland, WI 54501.

Technical Facilities: Channel No. 12 (204-210 MHz). Authorized power: 316-kw visual, 57.6-kw aural. Antenna: 1662-ft. above av. terrain, 1679-ft. above ground, 3323-ft. above sea level.

Latitude 45° 40' 02"
Longitude 89° 12' 27"

Transmitter: County Hwy. C at Starks.

Satellite Earth Stations: 3 in operation; ChannelMaster & Harris receivers.

News Services: NBC, UPI.

Ownership: Seaway Communications Inc. Dr. James L. Buckner, chmn., 2%; Dr. Henry Wiggins Jr., vice chmn., 5%; John W. Swain, pres., 9.6%; Herbert Harris, secy., 1.1%; Vivian Volora Wilson, asst. secy., 2.7%; Khamalow Beard Jr., treas., 1.9%; Gerald C. Hines, asst. treas., 2.4%; Marion D. Earles, 4.6%; Dr. Roger M. Berkley, 3.6%; Dr. Yvon J. Nazon & Faye A. Nazon, 3.4%; William D. Stubblefield, 2.6%; Ernest T. Collins, Benjamin C. Duster, Homer King, Shirley M. Latham, 2.4% each; remainder held by 21 others. Seaway also owns WVII-TV, Bangor, ME.

Began Operation: Oct. 20, 1966. Left air Nov. 17, 1968 following destruction of transmitter by plane crash. Resumed operation Sept. 10, 1969 (Television Digest, Vol. 9:37). Distress sale to present minority-owned company by Alvin E. O'Konski approved by FCC April 20, 1979 (Vol. 19:16).

Represented (sales): Blair Television.

Represented (legal): Mullin, Rhyne, Emmons & Topel, P.C.

Personnel:

MICHAEL MEYER, general manager.
JULIE SWAN, program & traffic director.
BRIAN HENNING, chief engineer.
MICHAEL MICHALAK, news director.

Highest 30 Sec. Rate: \$400.

NETWORK BASE HOURLY RATE: \$275.

Total Households: © MSI Consumer Market Data as of 1/1/86. TV Homes, TV% and Circulation © 1986 Arbitron. County coverage based on Arbitron study.

Net Weekly Circulation	State County	Total Households	TV Households	%
50% & Over	MICHIGAN			
	Gogebic	7,300	7,100	97
	Iron	5,400	5,300	98
	Ontonagon	3,300	3,200	97
	WISCONSIN			
	Florence	1,500	1,500	100



Net Weekly Circulation	State County	Total Households	TV Households	%
50% & Over	Forest	3,500	3,400	97
	Iron	2,700	2,700	100
	Langlade	7,400	7,200	97
	Lincoln	10,300	10,200	99
	Marathon	41,100	40,600	99
	Oneida	13,100	12,700	97
	Price	6,200	6,000	97
	Vilas	7,400	7,200	97
Between 25-49%	MICHIGAN			
	Dickinson	9,900	9,700	98
	WISCONSIN			
	Taylor	6,500	6,300	97
Between 5-24%	MICHIGAN			
	Baraga	3,000	2,900	97
	WISCONSIN			
	Ashland	6,300	6,200	98
	Portage	20,300	19,900	98
	Shawano	13,600	13,400	99
Station Totals		168,800	165,500	98
Net Weekly Circulation (1986)				89,300
Average Daily Circulation (1986)				48,300

Wisconsin—Wausau

WAOW-TV

Ch. 9

(Auxillary outlet of WKOW-TV, Madison, WI)

Network Service: ABC.

Licensee: Wisconsin TV Network Associates.

Studio: 1908 Grand Ave., Wausau, WI 54401.

Telephone: 715-842-2251. TWX: 510-601-0101.

Technical Facilities: Channel No. 9 (186-192 MHz). Authorized power: 316-kw visual, 63-kw aural. Antenna: 1210-ft. above av. terrain, 647-ft. above ground, 2549-ft. above sea level.

Latitude 44° 55' 14.3"
Longitude 89° 41' 30.6"

Transmitter: Rib Mtn.

Satellite Earth Station: United Satellite Systems, 5-meter; United Satellite Systems receivers.

News Services: AP, CNN.

Ownership: See WKOW-TV, Madison, WI.

Began Operation: May 7, 1965. Sale to present owner by Liberty Broadcasting approved by FCC Jan. 7, 1985 (Television Digest, Vol. 24:43).

Represented (sales): Katz Television.

Represented (legal): Dow, Lohnes & Albertson.

Personnel:

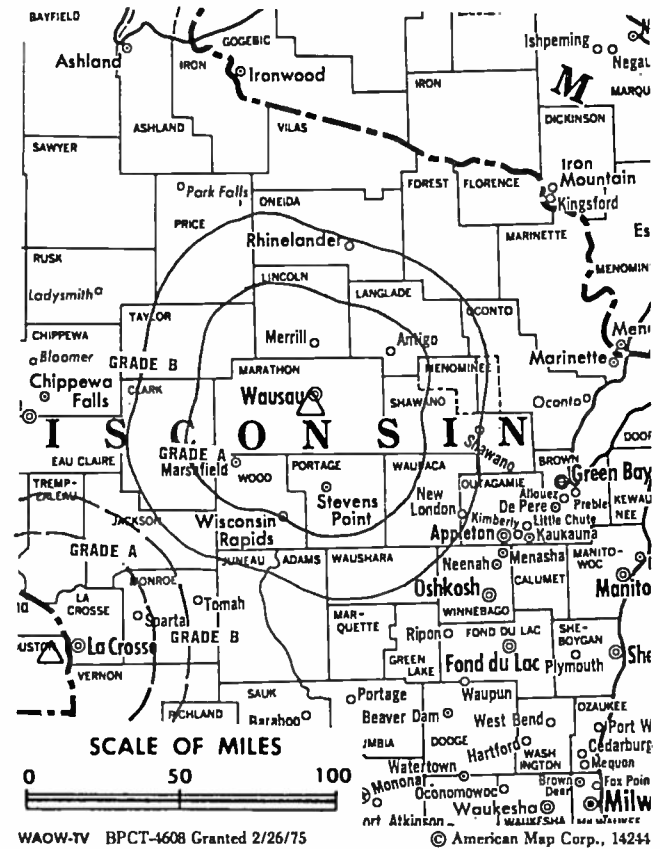
LAURIN JORSTAD, general manager.
RON MONTEZON, national sales manager.
BRUCE PFEIFFER, local sales manager.
SHARON REYER, promotion director.
TOM ROBINSON, news director.
RUSS CRASS, chief engineer.

Highest 30 Sec. Rate (Sept. 1, 1986): \$350.

NETWORK BASE HOURLY RATE: \$450.

Total Households: © MSI Consumer Market Data as of 1/1/86. TV Homes, TV% and Circulation © 1986 Arbitron. County coverage based on Arbitron study.

Net Weekly Circulation	State County	Total Households	TV Households	%
50% & Over	WISCONSIN			
	Adams	5,600	5,400	96
	Clark	11,900	11,500	97
	Forest	3,500	3,400	97
	Langlade	7,400	7,200	97
	Lincoln	10,300	10,200	99
	Marathon	41,100	40,600	99
	Oneida	13,100	12,700	97
	Portage	20,300	19,900	98
	Price	6,200	6,000	97
	Taylor	6,500	6,300	97



WAOW-TV BPCT-4608 Granted 2/26/75

© American Map Corp., 14244

Net Weekly Circulation	State County	Total Households	TV Households	%
50% & Over	Vilas	7,400	7,200	97
	Wood	28,200	27,800	99
Between 25-49%	WISCONSIN			
	Menominee	800	800	100
	Shawano	13,600	13,400	99
	Waupaca	16,200	16,000	99
Between 5-24%	WISCONSIN			
	Ashland	6,300	6,200	98
	Iron	2,700	2,700	100
	Jackson	6,400	6,200	97
	Juneau	8,500	8,200	96
Marquette	5,200	5,000	96	
Monroe	12,900	12,600	98	
Rusk	5,800	5,600	97	
Station Totals		247,800	242,600	97
Net Weekly Circulation (1986)			159,200	
Average Daily Circulation (1986)			101,500	

Wisconsin—Wausau

WSAW-TV

Ch. 7

Network Service: CBS.

Licensee: Forward Telecasting Inc., Box 1088, Wausau, WI 54401.

Studio: 1114 Grand Ave., Wausau, WI 54401.

Telephone: 715-845-4211.

Technical Facilities: Channel No. 7 (174-180 MHz). Authorized power: 316-kw visual, 63.2-kw aural. Antenna: 1209-ft. above av. terrain, 645-ft. above ground, 2547-ft. above sea level.

Latitude 44° 55' 14.3"
Longitude 89° 41' 30.6"

Transmitter: Rib Mtn.

Satellite Earth Stations: 7 in operation; Comtech, 5-meter; Scientific-Atlanta, 7-meter; RCA & Scientific-Atlanta receivers.

News Services: AP, UPI.

Ownership: Forward Communications Corp. Raymond G. Chambers, 41.225%; William E. Simon, 41.225%; E. Burke Ross Jr., 3%; Richard D. Ferrier, 3%; Frank W. Walsh Jr., 14.55%. Also owns WMTV, Madison, WI; WTRF-TV, Wheeling, WV; WHOI(TV), Peoria, IL; KOSA-TV, Odessa, TX; KVGB-AM-FM, Great Bend, KS; Marshfield (WI) News Herald.

Began Operation: Oct. 24, 1954. Sale to present owners by Forward Communications Corp. approved by FCC August 16, 1984 (Television Digest, Vol. 23:44).

Represented (sales): Seltel Inc.; Hyett/Ramsland Inc. (Minneapolis).

Represented (legal): McKenna, Wilkinson & Kittner.

Represented (engineering): Silliman & Silliman.

Personnel:

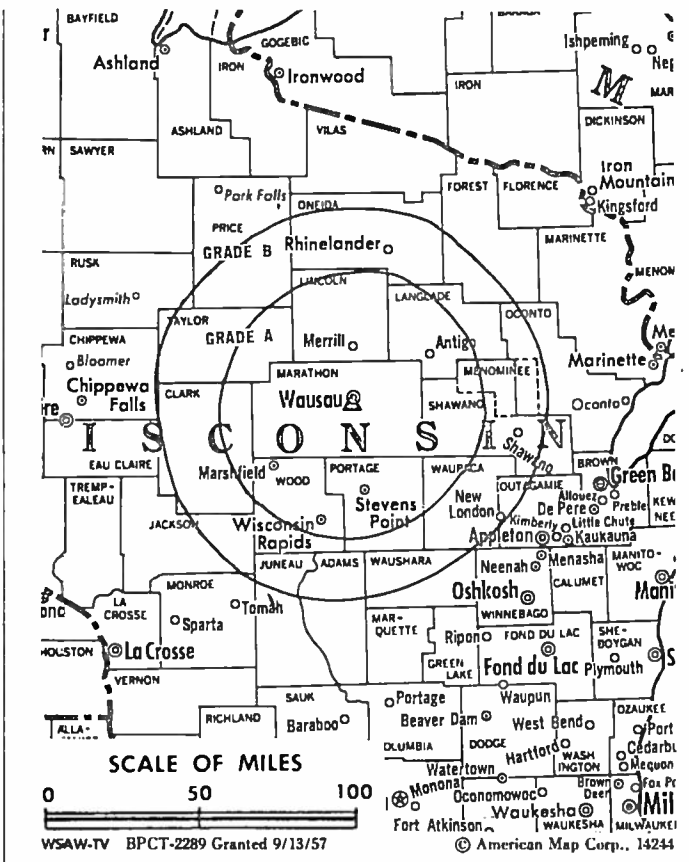
BART KELLNHAUSER, president & general manager.
SHIRLEY BICKFORD, executive assistant to the president.
BILL JONES, general sales manager.
JACK CROWLEY, v.p., promotions, programming & production.
DONALD COCHART, vice president, operations.
MARK ZELICH, vice president, news & sports.
MIKE RUESCH, controller.

Highest 30 Sec. Rate (April 1, 1985): \$540.

NETWORK BASE HOURLY RATE: \$1000.

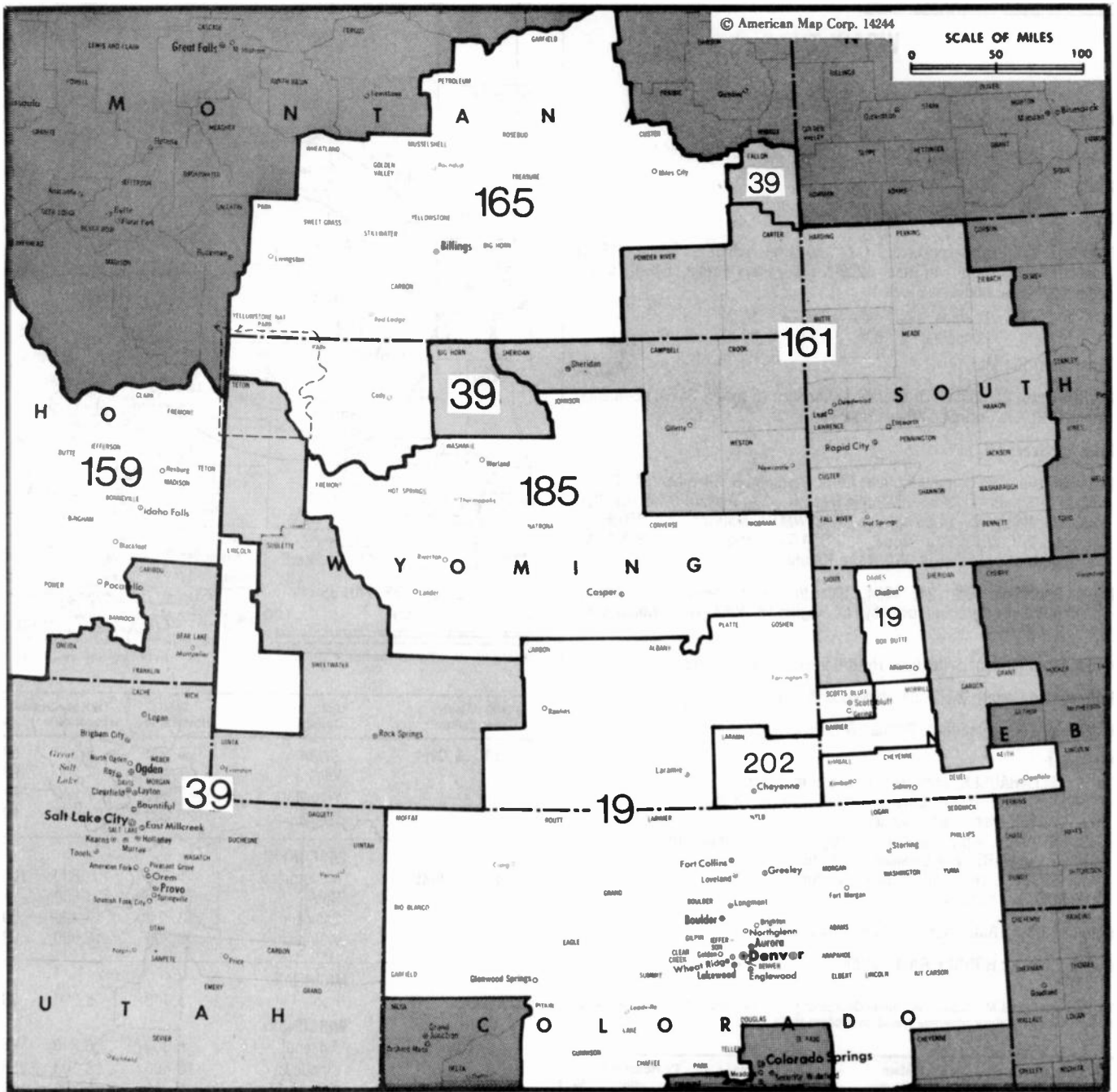
Total Households: © MSI Consumer Market Data as of 1/1/86. TV Homes, TV% and Circulation © 1986 Arbitron. County coverage based on Arbitron study.

Net Weekly Circulation	State County	Total Households	TV Households	%
50% & Over	WISCONSIN			
	Adams	5,600	5,400	96
	Clark	11,900	11,500	97
	Forest	3,500	3,400	97
	Langlade	7,400	7,200	97
	Lincoln	10,300	10,200	99
	Marathon	41,100	40,600	99
	Oneida	13,100	12,700	97
	Portage	20,300	19,900	98
	Price	6,200	6,000	97



Net Weekly Circulation	State County	Total Households	TV Households	%
50% & Over	Taylor	6,500	6,300	97
	Vilas	7,400	7,200	97
	Waushara	7,900	7,700	97
	Wood	28,200	27,800	99
Between 25-49%	WISCONSIN			
	Menominee	800	800	100
	Rusk	5,800	5,600	97
	Shawano	13,600	13,400	99
Waupaca	16,200	16,000	99	
Between 5-24%	MICHIGAN			
	Iron	5,400	5,300	98
	WISCONSIN			
	Ashland	6,300	6,200	98
	Chippewa	18,400	18,100	98
	Iron	2,700	2,700	100
	Jackson	6,400	6,200	97
	Juneau	8,500	8,200	96
	Marquette	5,200	5,000	96
	Monroe	12,900	12,600	98
Oconto	11,200	11,000	98	
Station Totals		282,800	277,000	97
Net Weekly Circulation (1986)				180,600
Average Daily Circulation (1986)				125,100

Wyoming



Market	Arbitron ADI TV Households	Rank
Denver, CO	1,011,600	19
Salt Lake City, UT	582,600	39
Idaho Falls-Pocatello, ID	97,900	159
Rapid City, SD	93,800	161
Billings-Hardin, MT	85,500	165
Casper-Riverton, WY	55,600	185
Cheyenne, WY	30,400	202

Market Area Commercial TV Stations

KCNC-TV (4), KDVR (31), KMGH-TV (7), KUSA-TV (9), KWGN-TV (2)
 KOOG-TV (30), KSL-TV (5), KSTU (20), KTVX (4), KUTV (2)
 KIDK (3), KIFI-TV (8), KPVI (6)
 KOUH-TV (4), KEVN-TV (7), KHSD-TV (11), KIVV-TV (5), KOTA-TV (3), KSGW-TV (12)
 KOUS-TV (4), KTVO (2), KULR-TV (8), KYUS-TV (3)
 KCWY-TV (14), KFNB (20), KFNE (10), KFNW (11), KOWY (5), KTWO-TV (2), KWWY (13)
 KSTF (10), KTVS (3), KYCU-TV (5)

State Cross Reference List

Communities That Receive Programs of
 Stations That are Located Elsewhere

KOWY, RivertonSee Lander, WY
KFNE, RivertonSee Lander, WY

Wyoming Station Status as of October 1, 1986

	VHF	UHF	TOTAL
Commercial Television Stations	7	2	9
Educational Television Stations	1	0	1
			10

Wyoming—Casper

KCWY-TV

Ch. 14

Network Service: CBS.

Licensee: Stauffer Communications Inc., Box 119, Topeka, KS 66601.

Studio: 304 N. Center St., Casper, WY 82601.

Telephone: 307-234-1111.

Mailing Address: Box 170, Casper, WY 82602.

Technical Facilities: Channel No. 14 (470-476 MHz). Authorized power: 1380-kw max. & 759-kw horizontal visual, 79.4-kw horizontal aural. Antenna: 1880-ft. above av. terrain, 235-ft. above ground, 8255-ft. above sea level.

Latitude 42° 44' 26"
Longitude 106° 21' 34"

Transmitter: R79W, T32N, Section 18, Natrona County.

Satellite Earth Stations: 2 in operation; Magnatech, 5-meter; Microdyne receivers.

News Services: AP, CBS.

Ownership: Stauffer Communications, 100%. For other interests, see Group Ownership of TV Stations.

Began Operation: August 12, 1980. Sale to present owner by Rocky Mtn. Communications Network approved by FCC August 25, 1986 (Television Digest, Vol. 26:23).

Represented (sales): Blair Television.

Represented (legal): Dow, Lohnes & Albertson.

Personnel:

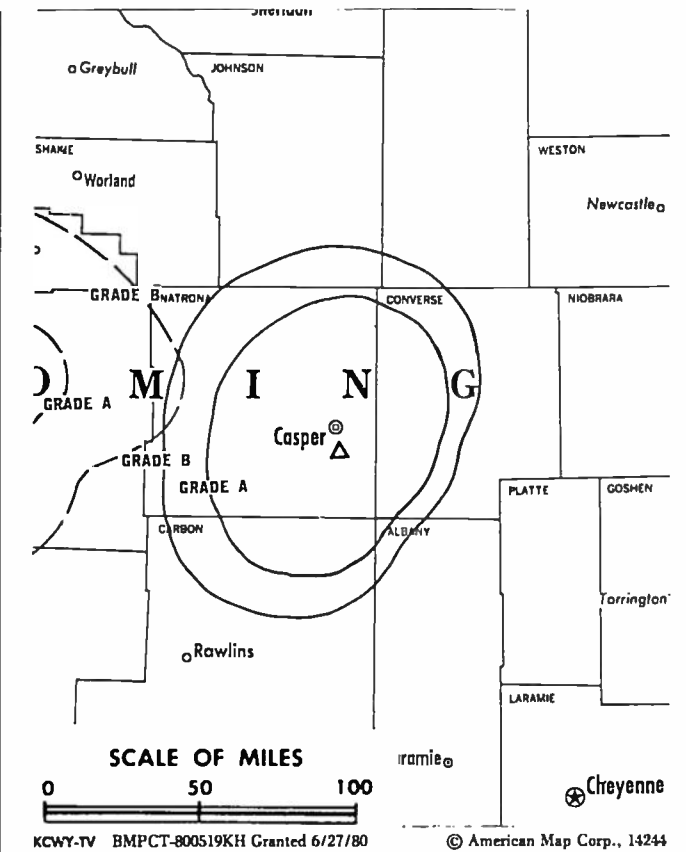
HARRY NEUHARDT, general manager.
ROBERT CALVERT, general sales manager.
BOB SPAIN, chief engineer.

Highest 30 Sec. Rate (May 1, 1985): \$320.

Arbitron Data: Figures include satellites KOWY, Lander & KWWY Rock Springs, WY.

Total Households: © MSI Consumer Market Data as of 1/1/86. TV Homes, TV% and Circulation © 1986 Arbitron. County coverage based on Arbitron study.

Net Weekly Circulation	State County	Total Households	TV Households	%
50% & Over	WYOMING Converse	5,500	5,300	96



Net Weekly Circulation	State County	Total Households	TV Households	%
50% & Over	Fremont	13,700	13,300	97
	Hot Springs	2,200	2,100	95
	Natrona	29,700	29,000	98
Between 25-49%	WYOMING Sweetwater	17,500	16,800	96
	WYOMING Crook	2,200	2,100	95
Between 5-24%	Johnson	2,600	2,500	96
	Park	9,000	8,600	96
Station Totals		82,400	79,700	96
Net Weekly Circulation (1986)				46,200
Average Daily Circulation (1986)				24,700

Wyoming-Casper

KFNB

(formerly KXWY-TV)

Ch. 20

(Operates satellites KFNE, Riverton & KFNR, Rawlins, WY)

Network Service: ABC.

Licensee: Heart of Wyoming Television Inc.

Studio: 7075 Salt Creek Rd., Box 1, Casper, WY 82601.

Telephone: 307-237-2020.

Technical Facilities: Channel No. 20 (506-512 MHz). Authorized power: 68-kw max. visual, 6.8-kw max. aural. Antenna: 1744-ft. above av. terrain, 150-ft. above ground, 8170-ft. above sea level.

Latitude 42° 44' 37"
Longitude 106° 18' 26"

Holds CP for change to 1557-kw max. visual, 155-kw max. aural, 1750-ft. above av. terrain, 150-ft. above ground, 8190-ft. above sea level, lat. 42° 44' 37", long. 106° 18' 31". BPCT-860523KF.

Transmitter: Casper Mtn., 8-mi. SSW of Casper.

Satellite Earth Stations: In operation.

Ownership: First National Bcstg. Corp., wholly-owned subsidiary of First National Entertainment Corp. FNEC ownership: Irving Brand, chmn.; Allen W. Gelbard, pres., 19%; Edward H. Cohen, v.p.-secy., 19%; Frederic J. Bauer, v.p., 19%; Jay Zuckerman, treas., 1.2%; Shirley Brand, 19%; William Capri, 9.5%; remainder undisclosed. FNBC also owns KFNE(TV), Lander-Riverton & KFNR(TV), Rawlins, WY.

Began Operation: Nov. 1, 1984. Sale to present owner by A. J. Stanton Jr., et al., approved by FCC March 19, 1986.

Represented (sales): Adam Young.

Represented (legal): Cordon & Kelly.

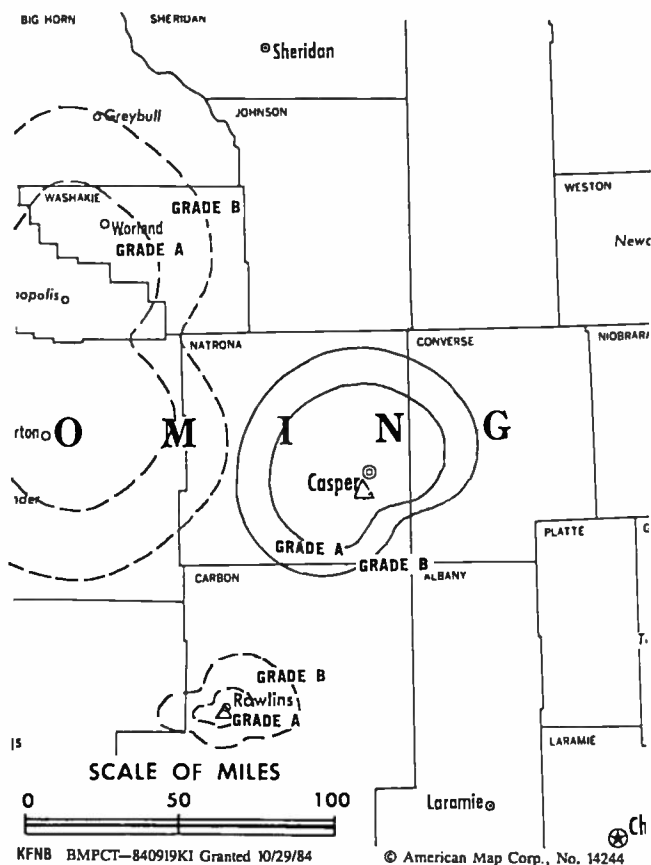
Represented (engineering): Arthur K. Peters.

Personnel:
PETE SIELER, general manager.

Highest 30 Sec. Rate (Sept. 1, 1986): \$225.

Arbitron Data: Figures include KFNE, Riverton, WY.

Total Households: © MSI Consumer Market Data as of 1/1/86. TV Homes, TV% and Circulation © 1986 Arbitron. County coverage based on Arbitron study.



Net Weekly Circulation	State County	Total Households	TV Households	%
50% & Over	WYOMING Fremont	13,700	13,300	97
	Natrona	29,700	29,000	98
Between 25-49%	WYOMING Hot Springs	2,200	2,100	95
Between 5-24%	WYOMING Converse	5,500	5,300	96
	Washakie	3,700	3,600	97
Station Totals		54,800	53,300	97
Net Weekly Circulation (1986)				27,100
Average Daily Circulation (1986)				9,300

Wyoming—Casper

KTWO-TV

Ch. 2

Network Service: NBC.

Licensee: Harriscope Broadcasting Corp., Box 2720, Casper 82602.

Studio: 4200 E. 2nd St., Casper, WY 82601.

Telephone: 307-237-3711. TWX: 910-949-4462.

Technical Facilities: Channel No. 2 (54-60 MHz). Authorized power: 100-kw visual, 10-kw aural. Antenna: 2000-ft. above av. terrain, 375-ft. above ground, 8485-ft. above sea level.

Latitude 42° 44' 03"
Longitude 106° 20' 00"

Transmitter: 8-mi. S of Casper.

AM Affiliate: KTWO, 50-kw, 1030 kHz (CBS).

Satellite Earth Station: In operation; 4.5-meter.

News Service: AP.

Ownership: See KBAK-TV, Bakersfield, CA.

Began Operation: March 8, 1957.

Represented (sales): Katz Television; Art Moore Inc. (Denver & Salt Lake City).

Represented (legal): Cohn & Marks.

Represented (engineering): Hammitt & Edison Inc.

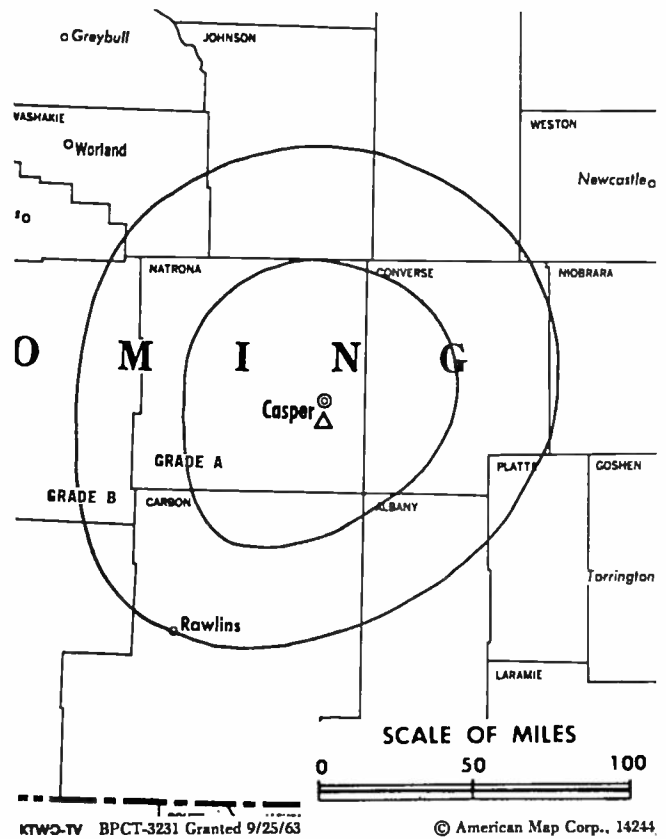
Personnel:

JACK ROSENTHAL, president.
BOB DALLAS PRICE, vice president & general manager.
P. J. MALSOM, general sales manager.
STEVE BROOMELL, director of engineering.

Highest 30 Sec. Rate: \$425.

Total Households: © MSI Consumer Market Data as of 1/1/86. TV Homes, TV% and Circulation © 1986 Arbitron. County coverage based on Arbitron study.

Net Weekly Circulation	State County	Total Households	TV Households	%
50% & Over	WYOMING	12,100	11,500	95
	Campbell	7,700	7,300	95
	Carbon	5,500	5,300	96
	Converse	13,700	13,300	97
	Fremont	2,200	2,100	95
	Hot Springs	2,600	2,500	96
	Johnson	29,700	29,000	98
	Natrona	1,200	1,200	100
	Niobrara	9,000	8,600	96
	Park	5,200	4,900	95
	Sheridan	11,000	10,400	95



Net Weekly Circulation	State County	Total Households	TV Households	%
50% & Over	Sublette	1,600	1,500	94
	Washakie	3,700	3,600	97
	Weston	2,900	2,800	97
Between 25-49%	WYOMING			
	Albany	11,500	11,000	96
	Big Horn	4,500	4,300	96
	Crook	2,200	2,100	95
	Sweetwater	17,500	16,800	96
Uinta	7,200	6,900	96	
Between 5-24%	WYOMING			
	Lincoln	4,800	4,600	96
	Teton	4,900	4,700	96
Station Totals		160,700	154,400	96
Net Weekly Circulation (1986)				97,500
Average Daily Circulation (1986)				59,200

Wyoming—Cheyenne

KYCU-TV

Ch. 5

(Also operates satellites KSTF, Scottsbluff, NE and KTVS, Sterling, CO)

Network Services: CBS, NBC.

Licensee: Stauffer Communications Inc., 2923 E. Lincolnway 82001.

Studio: 2923 E. Lincolnway, Cheyenne, WY 82001.

Telephone: 307-634-7755. TWX: 910-949-4067.

Technical Facilities: Channel No. 5 (76-82 MHz). Authorized power: 100-kw visual, 10-kw aural. Antenna: 620-ft. above av. terrain, 483-ft. above ground, 7260-ft. above sea level.

Latitude 41° 06' 03"
Longitude 105° 00' 16"

Transmitter: Borie, WY, 10.2-mi. WSW of Cheyenne.

Satellite Earth Stations: 4 in operation; Scientific-Atlantic, 7-meter & 3.5-meter; Scientific-Atlanta & RCA receivers.

News Service: AP.

Ownership: Stanley Stauffer, chmn.; John Stauffer, pres.; Jerry Holley, v.p., broadcasting. Stauffer also owns & operates satellites KSTF, Scottsbluff, NE & KTVS, Sterling, CO. For other interests, see Group Ownership of TV Stations.

Began Operation: March 22, 1954. Sale to Lamb Enterprises by Frontier Bcstg. Co. (McCraken) approved by FCC July 6, 1972 (Television Digest, Vol. 11:47; 12:28). Sale to Burke Bcstg. approved Oct. 14, 1983. Sale to present owner approved July 8, 1986 (Vol. 26:13).

Represented (sales): Katz Television.

Represented (legal): Dow, Lohnes & Albertson.

Personnel:

CARL J. OCCHIPINTI, general manager.
DUSTY THEIN, general sales manager.
TONY SCHAEFER, chief engineer.

Highest 30 Sec. Rate (July 1, 1985): \$200.

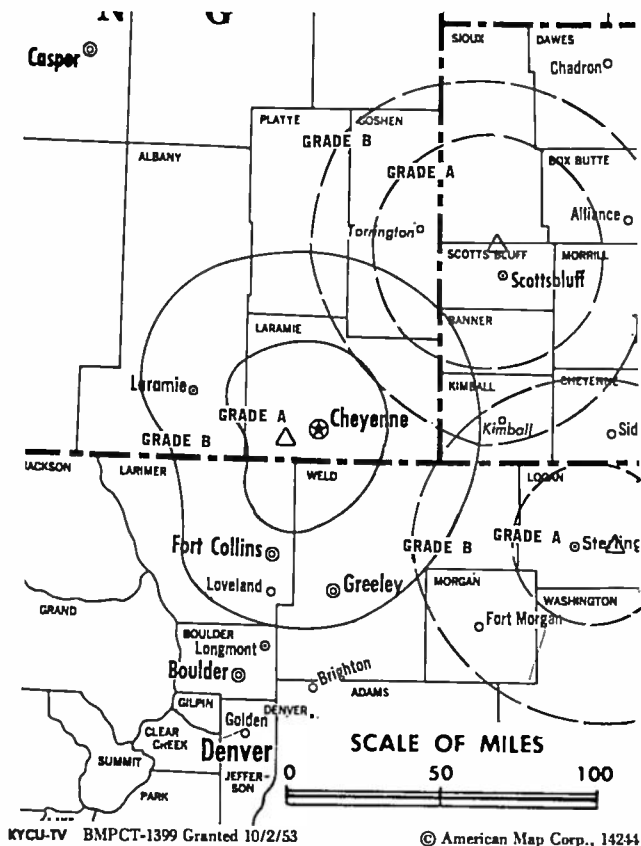
Note: KSTF & KTVS are sold in combination with KYCU-TV; separate rates also available.

NETWORK BASE HOURLY RATE: \$715.

Arbitron Data: The figures below do not include satellites KSTF, Scottsbluff, NE and KTVS, Sterling, CO.

Total Households: © MSI Consumer Market Data as of 1/1/86. TV Homes, TV% and Circulation © 1986 Arbitron. County coverage based on Arbitron study.

Net Weekly Circulation	State County	Total Households	TV Households	%
50% & Over	WYOMING Albany	11,500	11,000	96



Net Weekly Circulation	State County	Total Households	TV Households	%
50% & Over	Laramie	28,500	28,000	98
Between 25-49%	COLORADO Larimer	67,200	65,700	98
	WYOMING Platte	5,200	4,900	95
Between 5-24%	COLORADO Weld	50,800	49,900	98
	NEBRASKA Kimball	1,900	1,900	100
	WYOMING Carbon	7,700	7,300	95
	Station Totals		172,800	168,700
Net Weekly Circulation (1986)				76,900
Average Daily Circulation (1986)				36,400

Wyoming—Lander-Riverton

KOWY

Ch. 5

(Satellite of KCWY-TV, Casper, WY)

Network Service: CBS.

Licensee: Stauffer Communications Inc., Topeka, KS.

Studio: 304 N. Center St., Casper, WY 82601.

Mailing Address: Box 170, Casper, WY 82602.

Technical Facilities: Channel No. 5 (76-82 MHz). Authorized power: 100-kw visual, 15-kw aural. Antenna: 272-ft. above av. terrain, 183-ft. above ground, 6003-ft. above sea level.

Latitude	42°	53'	41.5"
Longitude	108°	43'	34.0"

Transmitter: 3.6-mi. N of Lander on Sand Hills.

News Services: CBS, AP.

Ownership: See KCWY-TV, Casper, WY.

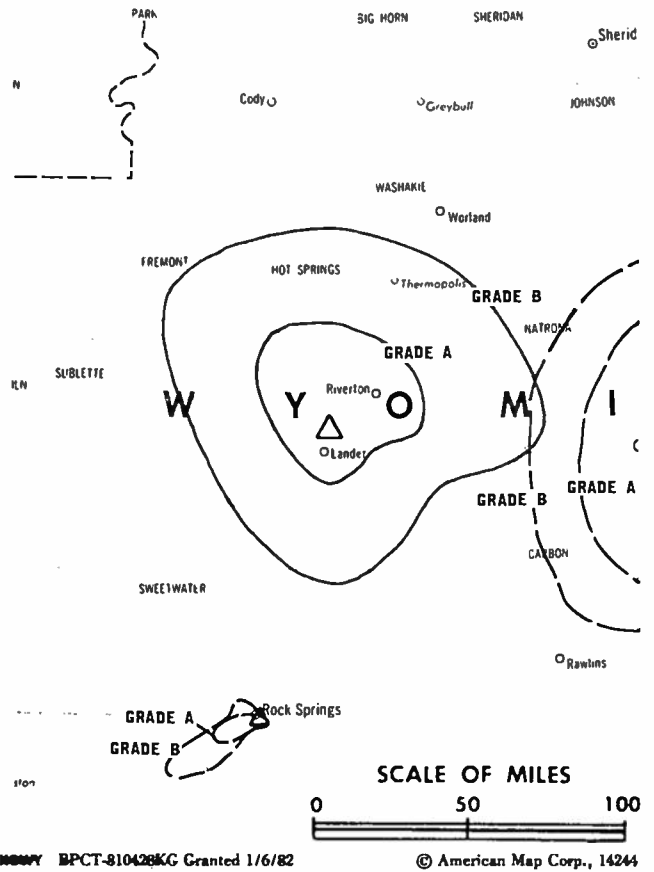
Began Operation: Sept. 12, 1982. Sale to present owner by Rocky Mtn. Communications Network approved by FCC Aug. 25, 1986 (*Television Digest*, Vol. 26:23).

Represented (sales): Blair Television.

Represented (legal): Dow, Lohnes & Albertson.

Personnel:
HARRY NEUHARDT, general manager.

Highest 30 Sec. Rate (May 1, 1985): \$320.



WYOMING BPCT-810428KC Granted 1/6/82

Arbitron Data: Included with KCWY-TV, Casper, WY.

Wyoming—Lander-Riverton-Thermopolis-Worland

KFNE

(formerly KFWY-TV)

Ch. 10

(Satellite of KFNB, Casper, WY)

Network Service: ABC.

Licensee: Hi Ho Broadcasting Corp. of Wyoming, 206 S. Broadway, Riverton, WY 82501.

Studio: 7020 Salt Creek Dr., Casper, WY 82601.

Telephones: 307-237-2020.

Technical Facilities: Channel No. 10 (192-198 MHz). Authorized power: 169-kw visual, 17-kw aural. Antenna: 1725-ft. above av. terrain, 62-ft. above ground, 7482-ft. above sea level.

Latitude	43°	27'	26"
Longitude	108°	12'	02"

Transmitter: Boysen Peak.

Satellite Earth Station: Bogner, 12-meter; RCA receivers.

News Service: UPI.

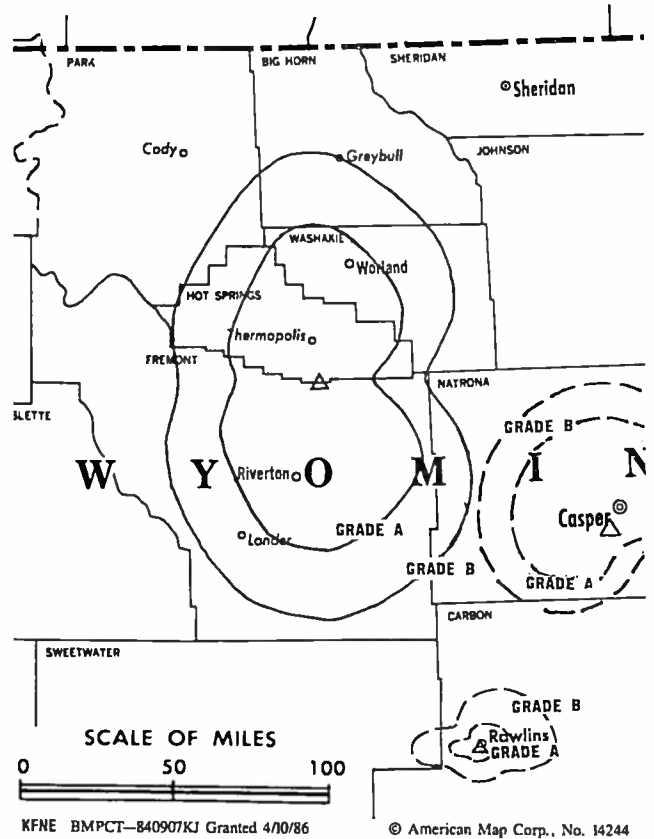
Ownership: See KFNB, Casper, WY.

Began Operation: Dec. 22, 1957. Sale to Francis D'Addario, et al., by Joseph P. & Mildred V. Ernst approved by FCC Feb. 28, 1980 (Television Digest, Vol. 19:26). Sale to David Antoniak, et al., approved June 27, 1984. FCC approved sale to present owner March 3, 1986.

Represented (sales): Adam Young (national); Bob Hix Co. (regional).

Represented (legal): Cordon & Kelly.

Represented (engineering): Arthur K. Peters.



Personnel:

PETER G. SIELER, general manager & sales manager.

Highest 30 Sec. Rate (June 30, 1986): \$75.

Arbitron Data: Included with KFNB, Casper, WY.

Wyoming—Rawlins

KFNR

Ch. 11

(Satellite of KFNB, Casper, WY)

Network Service: ABC.

Licensee: Rawlins Broadcasting Corp.

Studio: 7075 Salt Creek Rd., Box 1, Casper 82601.

Telephone: 307-237-2020.

Technical Facilities: Channel No. 11 (198-204 MHz). Authorized power: 1.67-kw visual, 0.167-kw aural. Antenna: 230-ft. above av. terrain, 49-ft. above ground, 7249-ft. above sea level.

Latitude 41° 46' 15"
Longitude 107° 14' 25"

Transmitter: KIZQ(FM) transmitter site.

News Service: UPI.

Ownership: See KFNB, Casper, WY.

Began operation: April 16, 1986.

Represented (sales): Adam Young Inc.

Represented (legal): Cordon & Kelly.

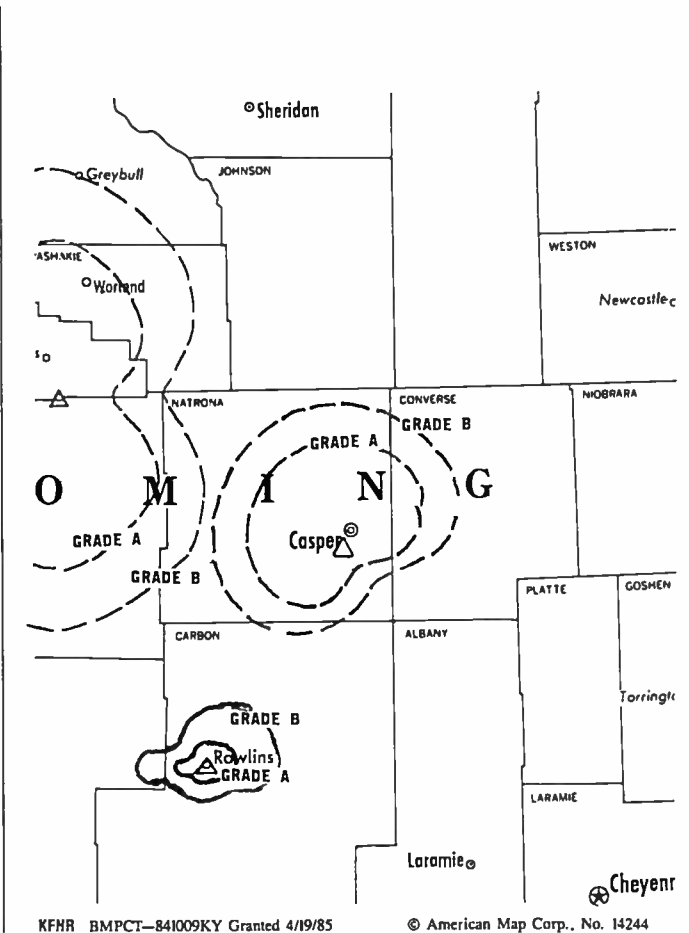
Represented (engineering): Arthur K. Peters.

Personnel:

PETE SIELER, general manager.
CHARLES D. VICK, engineering director.

Highest One Hour Rate: \$400.

Highest 30 Sec. Rate: \$75.



KFNR BNPCT-841009KY Granted 4/19/85

© American Map Corp., No. 14244

Wyoming—Rock Springs

KWWY

Ch. 13

(Satellite of KCWY-TV, Casper, WY)

Network Service: CBS.

Licensee: Stauffer Communications Inc., Topeka, KS.

Studio: See KCWY-TV, Casper.

Telephone: 1-800-442-2486.

Technical Facilities: Channel No. 13 (210-216 MHz). Authorized power: 6.03-kw visual, 0.603-kw aural. Antenna: Minus 60-ft. above av. terrain, 46-ft. above ground, 6626-ft. above sea level.

Latitude 41° 35' 51"
Longitude 109° 10' 53"

Requests CP for change to 210-kw visual, 21-kw aural, 1708-ft. above av. terrain, 192-ft. above ground, 8792-ft. above sea level, lat. 41° 26' 33", long. 109° 06' 28", transmitter to Aspen Mountain, 12-mi. SSE of Rock Springs.

Transmitter: Swanson Rd., Rock Springs.

News Services: CBS, AP.

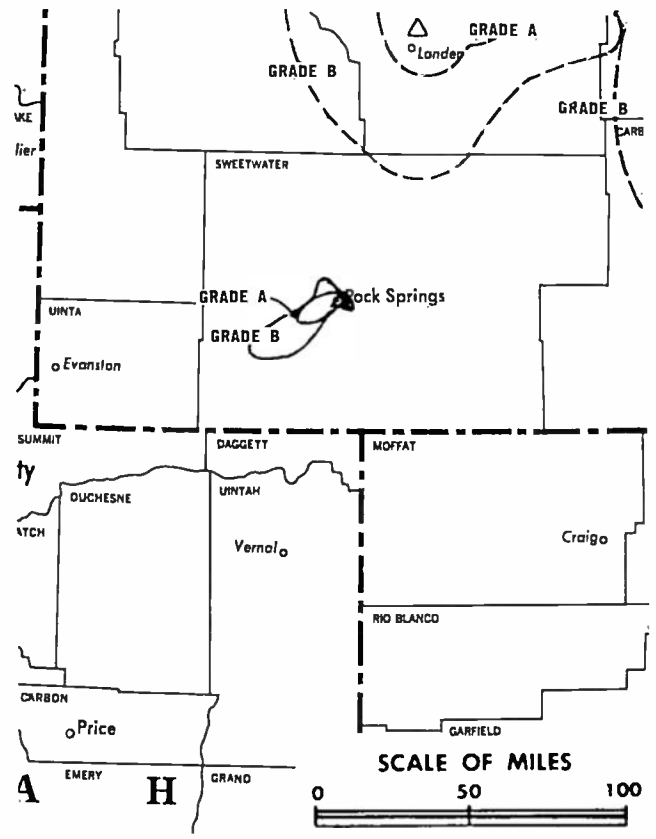
Ownership: See KCWY-TV, Casper.

Began Operation: Oct. 21, 1977. Sale to Rocky Mtn. Communications by Gerald E. & Linda K. Devine approved by FCC July 13, 1982. Resumed operation Jan. 27, 1983. Sale to present owners approved Aug. 25, 1986 (Television Digest, Vol. 26:23).

Represented (sales): Blair Television.

Represented (legal): Dow, Lohnes & Albertson.

Represented (engineering): Kenneth Williams.



KWWY BPCT—4939 Granted 3/18/77

© American Map Corp., No. 14244

Personnel:

HARRY NEUHARDT, general manager.

Rates: Sold in combination with KCWY-TV, Casper & KOWY, Lander-Riverton, WY.

Arbitron Data: Included with KCWY-TV, Casper, WY.

Wyoming—Sheridan

KSGW-TV

Ch. 12

(Satellite of KOTA-TV, Rapid City, SD)

Network Service: ABC.

Licensee: Duhamel Broadcasting Enterprises, Box 1760, Rapid City, SD 57709.

Studio: See KOTA-TV, Rapid City.

Technical Facilities: Channel No. 12 (204-210 MHz). Authorized power: 316-kw visual, 18-kw aural. Antenna: 1220-ft. above av. terrain, 144-ft. above ground, 7824-ft. above sea level.

Latitude	44°	37'	20"
Longitude	107°	06'	57"

Transmitter: 19.3 km S & 12.9 km W of Sheridan.

Satellite Earth Stations: In operation; Simulcast receivers.

News Services: UPI, ABC.

Ownership: Same as KOTA-TV, Rapid City.

Began Operation: Oct. 28, 1977.

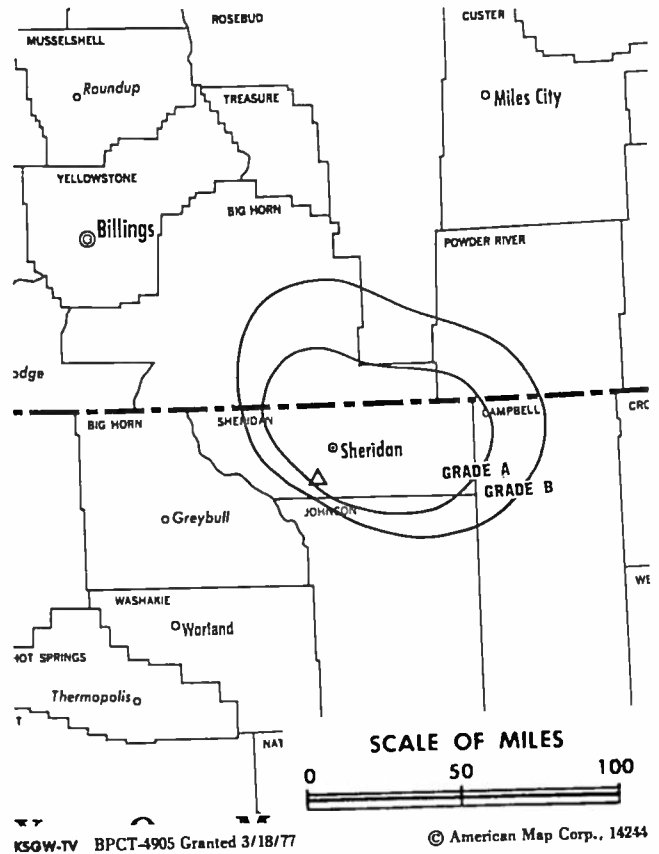
Represented (sales): Katz Television.

Represented (legal): Fisher, Wayland, Cooper & Leader.

Personnel: See KOTA-TV, Rapid City, SD.

Rates: Sold in combination with KOTA-TV.

Arbitron Data: Included with KOTA-TV, Rapid City, SD.



Guam

KUAM-TV

Agana

Ch. 8

Network Service: CBS, NBC, ABC.

Licensee: Pacific Telestations Inc., Debtor-in-Possession, Box 368, Agana, GU 96910.

Studio: 1.9-mi. SE of Agana.

Transmitter Mt. Alutom.

Telephone: 477-9861. **Cable Address:** KUAM.

Technical Facilities: Channel No. 8 (180-186 MHz). Authorized power: 21.9-kw visual, 3.8-kw aural. Antenna: 936-ft. above av. terrain, 121-ft. above ground, 1139-ft. above sea level.

Latitude	13°	25'	53"
Longitude	144°	42'	36"

AM Affiliate: KUAM, 10-kw, 610 kHz.

FM Affiliate: KUAM-FM, 2.5-kw, 93.9 MHz (No. 230), 77-ft.

Satellite Earth Station: In operation.

News Service: UPI.

Ownership: Lawrence S. Berger, pres., 51%; Marcus Loew II, v.p., 9%; William C. Williams, secy.; Ronald E. Pritchard, treas., 17%; Elliott Cushman, dir., 14%; Peter E. Reid Jr., dir., 9%. Berger, Loew, Pritchard & Reid own WVUV(AM), American Samoa; Berger & Loew own KHVH(AM), Honolulu; Cushman owns Arizona Farmer.

Began Operation: Aug. 5, 1956. Sale to present owners by H. S. Killgore approved by FCC Sept. 15, 1977 (*Television Digest*, Vol. 17:38). Sale to Killgore by Phil Berg approved April 9, 1964 (Vol. 3:48; 4:16). Previously, 5% sold by John P. Hearne to Berg, raising Berg's holdings from 45.5% to 54.5% (Vol. 2:34).

Represented (sales): Intercontinental Services Ltd.

Represented (legal): Pierson, Ball & Dowd.

Represented (engineering): Hammett & Edison Inc.

TELEVISION DIGEST With Consumer Electronics

The authoritative weekly that's been keeping leading communications executives informed since 1945. Each issue provides indispensable coverage of the latest developments in broadcasting, cable, consumer electronics and allied industries.

For subscription information,
call us collect: (202) 872-9200.



Television Digest, Inc.
1836 Jefferson Place, N.W.
Washington, D.C. 20036

Personnel:

LAWRENCE S. BERGER, president.
GREG S. PEREZ, general manager.
RON TANGYE, director, news & public affairs.
KEN TYDINGEO, chief engineer.
ROBERT BERGER, sales manager.

Highest 30 Sec. Rate: \$100.

NETWORK BASE HOURLY RATE: \$100.

Puerto Rico

WVEO

Aguadilla

Ch. 44

Licensee: Seglares Iglesia Catolica Inc., Buzon C-339, Barrio Cocos, Quebradillas, PR 00742.

Studio: Road 411, km 77, Aguada, PR.

Telephone: 809-895-3033.

Transmitter: Barrio Atalaya, Aguada, PR.

Technical Facilities: Channel No. 44 (650-656 MHz). Authorized power: 993-kw max. & 948-kw horizontal visual, 198-kw max. aural. Antenna: 1220-ft. above av. terrain, 235-ft. above ground, 1448-ft. above sea level.

Latitude 18° 19' 06"
Longitude 67° 10' 42"

Ownership: Antonio Falco Sepulcre, pres.; Doris Nilda Perez Tosado, secy.; Jaime Feliciano Velez, treas.

Began Operation: Oct. 7, 1974. Sale to present owner by Video Empresas Del Oeste approved by FCC March 7, 1985.

Represented (sales): Contemporary Media.

Represented (legal): Hamel & Park.

Note: Affiliated with the Perez Perry Network.

EXPERIENCE SHOWS!

Television Digest publications have been covering the television, cable and related fields since 1945.

For the most comprehensive coverage of the industry, call or write:



Television Digest, Inc.
1836 Jefferson Place, N.W.
Washington, D.C. 20036
202-872-9200

Map for Aguadilla not available

WOLE-TV

Aguadilla-Mayaguez

Ch. 12

Licensee: Western Broadcasting Corp. of Puerto Rico, Box 1200, Mayaguez, PR 00709-1200.

Studio: 17 Marina St., Aguadilla, PR 00603.

Telephone: 809-833-1200. Telex: 385-4414.

Technical Facilities: Channel No. 12 (204-210 MHz). Authorized power: 316-kw visual, 31.6-kw aural. Antenna: 1250-ft. above av. terrain, 362-ft. above ground, 1549-ft. above sea level.

Latitude 18° 18' 51"
Longitude 67° 11' 30"

Transmitter: Pico Atalaya, 4.5-mi. SE of Rincon, PR.

Ownership: Du Art Film Labs Inc., 61.2%; Jose Bechara, 30.6%; A. Gimenez-Aguayo, 8.2%. Bechara owns WKJB-AM-FM, Mayaguez. Gimenez-Aguayo is pres. & 41.4% owner of WPAB, Ponce.

Began Operation: May 10, 1960.

Represented (legal): Dempsey & Koplowitz.

Represented (engineering): Cohen & Dippell.

Personnel:

IRWIN YOUNG, president.
LUIS A. MORALES, general manager.
DOEL ORIOL, chief engineer.



WOLE-TV

© American Map Corp., 14244

Highest 30 Sec. Rate: \$160.

Puerto Rico

WATX-TV

Arecibo

Ch. 54

Grantee: Arecibo Video Corp., 62 Luis Gandia Santos St., Arecibo, PR 00612.

Mailing Address: Box 398, Arecibo, PR 00613.

Technical Facilities: Channel No. 54 (710-716 MHz). Authorized power: 11.78-kw max. visual, 6.350-kw max. aural. Antenna: Minus 219-ft. above av. terrain, 127-ft. above ground, 157-ft. above sea level.

Latitude 18° 28' 28"
Longitude 66° 43' 36"

Transmitter: Luis Gandia Santos St., No. 62, Arecibo.

Satellite Earth Station: In operation; Drake receivers.

Ownership: Francisco Velazquez, pres., 65%; Juana Roman-Feliciano, v.p.-treas., 2.5%; P. R. Fermaintt, secy., 25%; others, 7.5%.

Began Operation: April 9, 1982.

Represented (legal): A. L. Stein.

Represented (engineering): Robert L. Purcell.

Personnel:

FRANCISCO VELAZQUEZ, president.

Rates: Not available.



WATX-TV BPCT-801021KH Granted 6/22/81

© American Map Corp., 14244

WPRV-TV

Fajardo

Ch. 13

Network Service: None, independent.

Licensee: WPRV-TV Inc., Call Box 13, Puerto Real, Fajardo, PR 00740.

Business Office: No. 10 Simon Madera, Rio Piedras, PR 00924; Box 31313, Rio Piedras, PR 00929.

Mailing Address: Call Box 13, Puerto Real, Fajardo, PR 00740.

Telephone: 809-758-0013.

Technical Facilities: Channel No. 13 (210-216 MHz). Authorized power: 170-kw visual, 17-kw aural. Antenna: 2825-ft. above av. terrain, 259-ft. above ground, 3506-ft. above sea level.

Latitude 18° 18' 36"
Longitude 65° 47' 41"

Transmitter: El Yunque Peak, 9-mi. W of Fajardo.

Satellite Earth Stations: 2 in operation; Harris, 13-meter; Harris receivers.

News Services: AP, ABC.

Ownership: James C. Leake, chmn., 80%; Carmina Mendez Miller, pres., 20%.

Began Operation: Dec. 22, 1984.

Represented (sales): Warren Schuman.

Represented (legal): Mullin, Rhyne, Emmons & Topel.

Represented (engineering): Cohen & Dippell.

Personnel:

JAMES C. LEAKE, chairman.

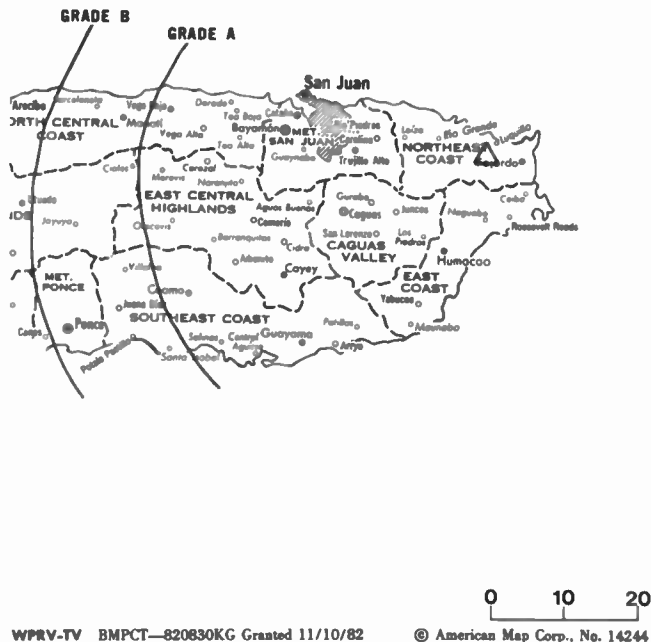
CARMINA MENDEZ MILLER, president.

ANGEL COMESANA, vice president & general manager.

RAYMOND TOTTI, sales manager.

MARIO LAZZARI, chief engineer.

Highest 30 Sec. Rate (Aug. 1, 1986): \$365.



WPRV-TV BMPCT-820830KG Granted 11/10/82

© American Map Corp., No. 14244

Puerto Rico

WORA-TV

Mayaguez-Aguadilla

Ch. 5

Licensee: Telecinco Inc., Box 43, Mayaguez, PR 00708.

Studio: Darlington Bldg., Box 43, Mayaguez, PR 00708.

Telephone: 809-834-5500. **Cable:** RACO. **Executive Offices:** 809-721-4054.

Technical Facilities: Channel No. 5 (76-82 MHz). Authorized power: 95.5-kw visual, 19.1-kw aural. Antenna: 2000-ft. above av. terrain, 240-ft. above ground, 3060-ft. above sea level.

Latitude	18°	09'	02''
Longitude	66°	59'	20''

Transmitter: 2.2-mi. S of Maricao on Road No. 120.

News Service: UPI.

Ownership: Telecinco Inc., 100%. **Officers:** Alfredo R. de Arellano, pres.; Eleuterio Vega, exec. v.p.; Benjamin Torres, v.p.-treas.; Esther del Valle de R. de Arellano, v.p.; Rafael Blanes, asst. v.p.-secy.

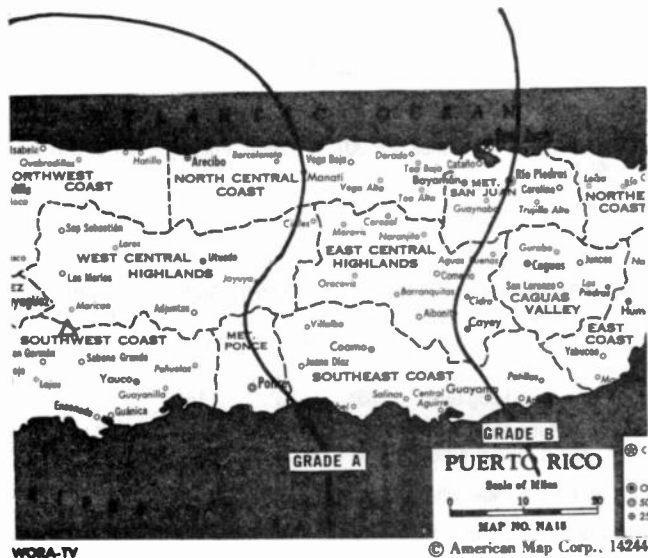
Began Operation: Oct. 1, 1955.

Represented (legal): Bryan, Cave, McPheeters & McRoberts.

Personnel:

ALFREDO R. de ARELLANO JR., president.
EDUARDO BADO, manager.
JESUS ECHEVARRIA, chief engineer.
ELEUTERIO VEGA, director of operations.
G. A. BONET, director of engineering.

Highest 30 Sec. Rate (March 1, 1985): \$200.



Robert W. Rounsaville & Associates
MEDIA BROKERS AND CONSULTANTS
ATLANTA: 1-800-531-1500 ORLANDO: 1-800-328-3500

Puerto Rico

WLUZ-TV

Ponce

Ch. 7

Licensee: Ponce Television Corp., Isabel Esq. Montaner, Ponce, PR 00731.

Studios: Isabel No. 15, Ponce, PR 00731; Stop 8, Puerta de Tierra, San Juan, PR 00902.

Mailing Address: Box A, Old San Juan Station, San Juan, PR 00902.

Telephones: 809-844-7575 (Ponce); 809-724-7575 (San Juan).

Technical Facilities: Channel No. 7 (174-180 MHz). Authorized power: 186-kw max. & 166-kw horizontal visual, 22.4-kw aural. Antenna: 2710-ft. above v. terrain, 440-ft. above ground, 4377-ft. above sea level.

Latitude	18°	09'	17"
Longitude	66°	33'	16"

Requests CP for change to 186-kw visual, 25.1-kw aural, 2710-ft. above av. terrain, 423-ft. above ground, 4360-ft. above sea level.

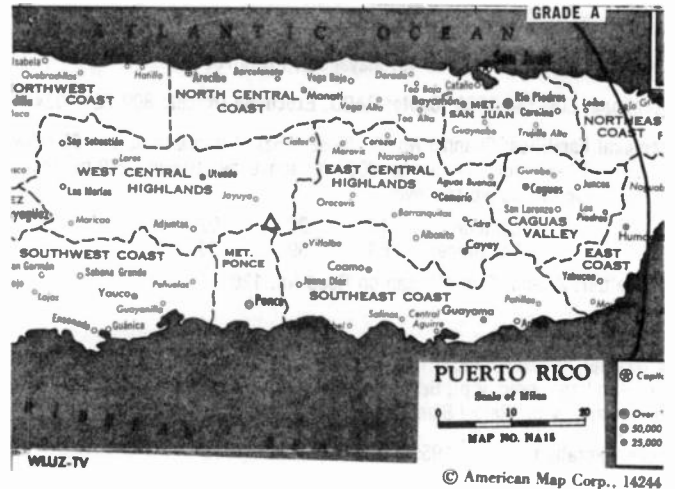
Transmitter: Cerro Maravilla, 5-mi. SE of Jayuya, PR.

Satellite Earth Stations: Avantek & Gardiner, 13-meter; Gardiner & Avcom receivers.

News Service: UPI.

Ownership: Channel 7 Inc., 100%. Channel 7 ownership: Malrite Communications Group, 80%; Lucas Tomas Muniz, 20%. See Malrite in Group Ownership of TV Stations.

Began Operation: Feb. 2, 1958. Sale of 80% to Malrite by Lucas Tomas Muniz approved by FCC Sept. 27, 1985 (*Television Digest*, Vol. 25:23). Previous sale by United Artists Bcstg. approved by FCC Dec. 21, 1978. Sale to United Artists approved March 11, 1970 (Vol. 9:31). Sale of 36.67% to Alfredo C. Ramirez, giving him control, approved Dec. 23, 1964 (Vol. 5:1).



Represented (legal): Verner, Lipfert, Bernhard, McPherson & Hand.

Personnel:

TOMMY MUNIZ, president.

FLAVIA A. GARCIA, vice president & general manager.

PEDRO J. MUNIZ, vice president & sales manager.

Highest One Hour Rate: \$4500.

Highest 30 Sec. Rate: \$750.

Puerto Rico

WSUR-TV

Ponce

Ch. 9

Licensee: American Colonial Bcstg. Corp., Box S-4189, San Juan, PR 00905.

Studio: La Rambla, Ponce.

Sales Office: 657 Ave. Condado, Santurce, PR.

Telephone: 809-842-4178.

Technical Facilities: Channel No. 9 (186-192 MHz). Authorized power: 57.5-kw visual, 7.24-kw aural. Antenna: 2775-ft. above av. terrain, 276-ft. above ground, 4466-ft. above sea level.

Latitude	18°	10'	17"
Longitude	66°	34'	30"

Transmitter: Mt. Jayuya.

News Service: AP.

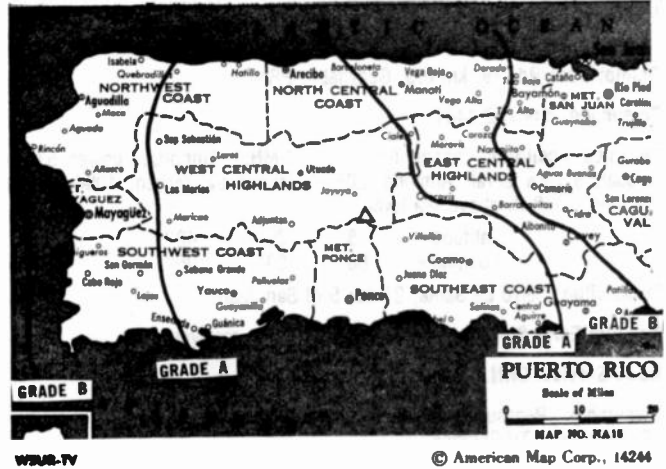
Ownership: Television Bcstg. Corp., 100%. TBC ownership: Michael Jay Solomon, chmn.; Joaquin A. Villamil, pres., 21.15%; John Semack, v.p.-secy., 9.62%; Kenneth C. Levine, treas.; Lorimar-Telepictures Corp. 49.04%; Video Tape Systems Inc., 20.19%. TBC is owrier of WLII(TV), Caguas-San Juan. For other interests of Lorimar-Telepictures, see Group Ownership of TV Stations.

Began Operation: Feb. 20, 1958. Sale to present owners by American Colonial Bcstg. Corp. approved by FCC July 22, 1985 (Television Digest, Vol. 23:52).

Personnel:

LUIS FELIPE RODRIGUEZ, production manager.
ROBERT L. BEURKET, chief engineer.

Rates: See WKBM-TV, San Juan.



WKPV

Ponce

Ch. 20

Grantee: Multi-Media Television, Box 2556, San Juan, PR 00936-2556.

Studio: Vallas Torres, Mercedita, Ponce.

Mailing Address: Box 2556, San Juan, PR 00936-2556.

Telephones: 809-725-3305; 809-840-2017; 809-840-7855.

Technical Facilities: Channel No. 20 (506-512 MHz). Authorized power: 100-kw max. visual, 10-kw max. aural. Antenna: 849-ft. above av. terrain, 105-ft. above ground, 2073-ft. above sea level.

Latitude	18°	04'	46"
Longitude	66°	44'	43"

Transmitter: 2-mi. N 315° E of Penuelas.

Satellite Earth Station: 6-meter; Scientific Atlanta receivers.

News Service: AP.

Ownership: Maria E. Rivera, chmn., 100%; Franklin D. Lopez, pres.; Vilma Diaz, v.p.; Mary O'Reilly-Lopez, secy.-treas. MMTI also owns WSJN-TV, San Juan, PR. F. Lopez has interest in permittee of WFNN(TV), Fajardo, PR.

Began Operation: August 6, 1985.

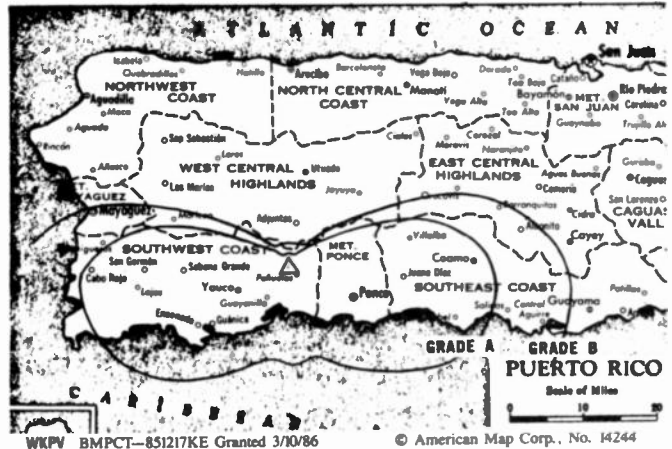
Represented (legal): Dow, Lohnes & Albertson.

Represented (engineering): Kessler & Gehman Associates.

Personnel:

FRANKLIN D. LOPEZ, general manager.
TONY CARDONA, sales manager.
RICARDO L. ALFARO, engineering director.
JORGE ARIEL TORRES, news director.
MAGDALENA CUEVAS, promotion director.

Highest 30 Sec. Rate: \$160.



Puerto Rico

WAPA-TV

San Juan

Ch. 4

Licensee: Pegasus Bcstg. of San Juan, PR Inc., Box 2050, San Juan, PR 00936.

Studio: State Rd. 19, km 0.5, Guaynabo, PR.

Telephone: 809-792-4444.

Technical Facilities: Channel No. 4 (66-72 MHz). Authorized power: 53.7-kw visual, 8.1-kw aural. Antenna: 2865-ft. above av. terrain, 1094-ft. above ground, 4049-ft. above sea level.

Latitude	18°	06'	42''
Longitude	66°	03'	05''

Transmitter: Cerro La Santa, 21-mi. S of San Juan.

Satellite Earth Station: Harris, 13-meter; Harris receivers.

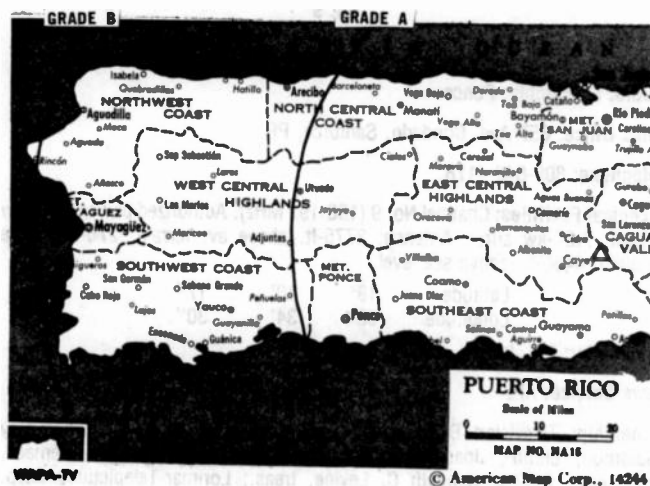
News Service: CNN.

Ownership: Pegasus Broadcasting Inc. For other interests, see Group Ownership of TV Stations.

Began Operation: March 5, 1954. Sale to present owner by SFN Communications approved by FCC Oct. 2, 1986. Sale to SFN by Western Bcstg. was approved by FCC June 15, 1984. Sale to Western Bcstg. Co. by Columbia Pictures Industries approved by FCC May 26, 1976. Sale to Columbia by Winston-Salem Bcstg. & Jose R. Quinones approved April 25, 1962. Sale of 80% to Winston-Salem Bcstg. by Jose R. Quinones interests was approved May 1, 1957 (*Television Digest*, Vol. 13:13, 14, 18).

Represented (legal): Cohn & Marks.

Represented (engineering): John F. X. Brown & Associates Inc.



Personnel:

SHERMAN WILDMAN, president.
MANUEL FEBO, vice president, administration.
SANTIAGO RUBIN, vice president, sales.
JERRY McFARLANE, sales manager (New York).
JUAN ABEL GONZALEZ, chief engineer.

Highest 30 Sec. Rate (Sept. 1, 1986): \$1500.

Puerto Rico

WKAQ-TV

San Juan

Ch. 2

Licensee: Blair Bcstg. of Puerto Rico Inc., Box W, San Juan, PR 00936.

Studio: 383 Franklin D. Roosevelt Ave., Hato Rey.

Telephone: 809-764-0202.

Technical Facilities: Channel No. 2 (54-60 MHz). Authorized power: 53.7-kw visual, 10.5-kw aural. Antenna: 2830-ft. above av. terrain, 1105-ft. above ground, 4049-ft. above sea level.

Latitude	18°	06'	54''
Longitude	66°	03'	10''

Transmitter: Cerro La Santa, 21-mi. S of San Juan.

Satellite Earth Station: Common Carrier.

News Services: AP, UPI, CBS.

Ownership: Blair Bcstg. of Puerto Rico Inc. See John Blair & Co. in Group Ownership of TV Stations.

Began Operation: March 28, 1954. Sale to present owner by Angel Ramos estate, et al., approved by FCC Aug. 9, 1983.

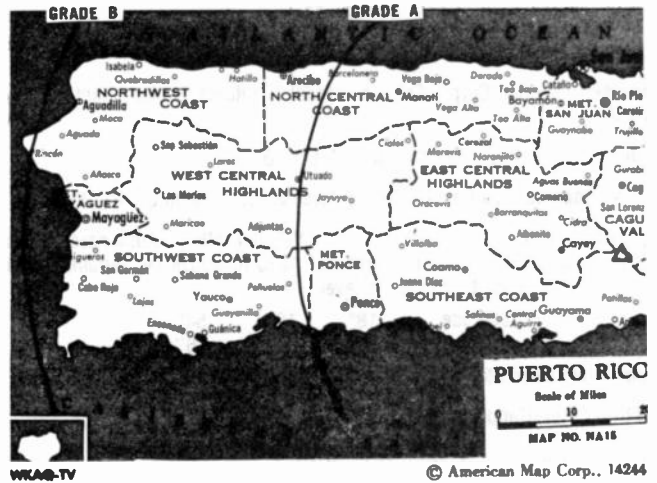
Represented (legal): Covington & Burling.

Personnel:

PETER ALBI, president.
RAFAEL OLLER, vice president & general manager.
MANUEL COLLAZO, chief engineer.
EDUARDO PENEDO, sales manager.

Highest One Hour Rate: \$8000.

Highest 30 Sec. Rate: \$1350.



Puerto Rico

WLII

(formerly WKBM-TV)

Caguas-San Juan

Ch. 11

Network Service: None, independent.

Licensee: Teleonce Corp., Call Box 10000, Santurce Station, Santurce, PR 00908.

Studio: 657 Condado Ave., Santurce, PR 00907.

Mailing Address: Call Box 10000, Santurce Station, Santurce, PR 00908.

Technical Facilities: Channel No. 11 (198-204 MHz). Authorized power: 200-kw visual, 39.8-kw aural. Antenna: 1635-ft. above av. terrain, 240-ft. above ground, 1180-ft. above sea level.

Latitude 18° 16' 54"
Longitude 66° 06' 46"

Transmitter: Cerro Marquessa Mtn., 6-mi. NW of Caguas.

Satellite Earth Station: In operation.

News Services: AP, UPI, NBC, WSI, NIWS.

Ownership: Television Bcstg. Corp., 100%. TBC ownership: Joaquin A. Villamil, 21.15%; John Semack, 9.62%; Lorimar-Telepictures Corp., 49.04%; Video Tape Systems Inc., 20.19%. TBC is owner of WSUR-TV, Ponce. For LTC other interests, see Group Ownership of TV Stations.

Began Operation: April 22, 1960. Sale to present owners by American Colonial Bcstg. Corp. approved by FCC July 22, 1985 (*Television Digest*, Vol. 23:52).

Represented (legal): Arnaldo Villamil.



WLII

© American Map Corp., 14244

Personnel:

RAFAEL RUIZ, vice president & general manager.
WILFREDO HERNANDEZ, vice president & comptroller.
EDUARDO PENEDO, vice president, sales & marketing.
BETZAIDA LOPEZ, promotional director.
HILARY HATTLER, sales manager.
LINDA HERNANDEZ, news director.
JOSE A. MEDINA, chief engineer.

Highest 30 Sec. Rate (July 15, 1986): \$450.

Puerto Rico—San Juan

WSJN-TV

San Juan

Ch. 24

Network Service: None, independent.

Grantee: Multi-Media Television Inc., Box 2556, San Juan, PR 00936-2556.

Studio: 171 Quesqueya St., Hato Rey, PR.

Telephone: 809-725-3305.

Technical Facilities: Channel No. 24 (530-536 MHz). Authorized power: 4384-kw max. & 490-kw horizontal visual, 438.4-kw max. & 49-kw horizontal aural. Antenna: 986-ft. above av. terrain, 337-ft. above ground, 1715-ft. above sea level.

Latitude	18°	16'	34"
Longitude	66°	05'	35"

Transmitter: 0.4-mi. NE of Luis Santella, PR.

News Services: AP, EFE, Group W Newsfeed.

Ownership: Maria E. Rivera, chmn., 100%. Rivera also owns WKPV(TV), Ponce, PR.

Due To Begin Operation: November 19, 1986.

Represented (legal): Dow, Lohnes & Albertson.

Represented (engineering): Kessler & Gehman Associates.

Personnel:

FRANKLIN D. LOPEZ, general manager & news director.

TONY CARDONA, sales manager.

RICARDO L. ALFARO, engineering director.

Rates: Not available.

SEE . . .
you do read the ads

AND SO DO THE
OTHER USERS OF THIS
FACTBOOK.
EVERY TIME YOU USE THIS BOOK,
YOU SEE THESE ADS.
THIS IS THE LOGICAL PLACE
FOR YOUR AD.

Map for San Juan not available

Puerto Rico—San Juan

WSJU

San Juan

Ch. 18

Network Service: NBC.

Licensee: Three Star Telecast Inc., Call Box 18, Carolina, PR 00628.

Studio: Iturregui Ave. at Baldorioty Marginal, Carolina, PR.

Telephone: 809-752-1800. Telex: 385-9518.

Mailing Address: Call Box 18, Carolina, PR 00628.

Technical Facilities: Channel No. 18 (494-500 MHz). Authorized power: 1518-kw max. visual, 75-kw max. aural. Antenna: Circularly polarized, 2783-ft. above av. terrain, 168-ft. above ground, 3464-ft. above sea level.

Latitude	18°	18'	36"
Longitude	65°	47'	41"

Transmitter: El Yunque Peak, 9-mi. W of Fajardo.

Multichannel TV Sound: Stereo & separate audio program.

Satellite Earth Stations: Harris, 6-meter, 9-meter & 11-meter; Harris receivers.

News Services: INN, CNN, NBC.

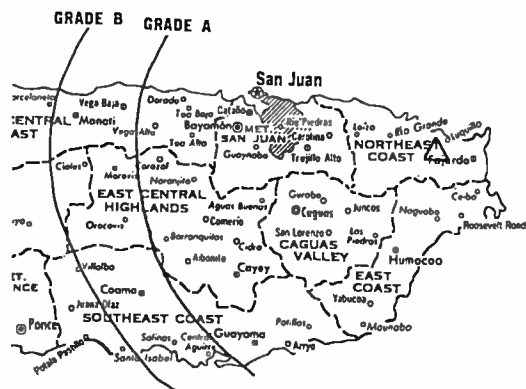
Ownership: Barakat Saleh, pres.-treas.; Len Gawrych, v.p. & secy.; Three Star Corp., 100%. TSC ownership: Barakat Saleh, pres.-treas., 60%; Len Gawrych, v.p.-secy. & Walter Beaver, v.p., 20% each.

Began Operation: July 29, 1984.

Represented (sales): Intercontinental Services Inc.

Represented (legal): Marmet & McCombs, P.C.

Represented (engineering): Raymond E. Rohrer.



WSJU BMPCT—840113KF Granted 1/27/84

© American Map Corp., No. 14244

Personnel:

JERRY GERVAIS, station manager.
GEORGE SAHANNI, chief engineer.

Highest 30 Sec. Rate: (Aug. 13, 1985): \$750.

Virgin Islands

WBNB-TV

Charlotte Amalie

Ch. 10

Network Service: CBS.

Licensee: Caribbean Broadcasting Inc., Box 1947, St. Thomas, VI 00801.

Studio: 158 Haypiece Hill.

Telephone: 809-774-0300. **Cable:** 347-0150.

Technical Facilities: Channel No. 10 (192-198 MHz). Authorized power: 113-kw visual, 1.13-kw aural. Antenna: 1709-ft. above av. terrain, 203-ft. above ground, 1709-ft. above sea level.

Latitude	18°	21'	23"
Longitude	64°	56'	43"

Transmitter: Signal Hill, Mountain Top Estates.

Satellite Earth Stations: 2 in operation; Scientific-Atlanta & DX receivers.

News Service: AP.

Ownership: Thomas E. Worrell Jr., pres., 75%; James W. Swartz, v.p., 10%; Dennis S. Rooker, v.p.-secy., 5%; John J. Badoud Jr., treas.; Shenandoah Valley Television Systems Inc., 10%. For other interests, see WIFR-TV, Freeport-Rockford, IL. **Note:** Sale pends.

Began Operation: July 1, 1961. Sale to present owner by District Communications Inc. approved by FCC June 6, 1980. Previous sale by Federated Media Inc. approved Sept. 6, 1974 (*Television Digest*, Vol. 13:48). Sale to Federated Media by Robert Moss, Robert E. Noble Jr., Kenneth H. Granger & Faye R. Russell approved May 1970 (Vol. 9:16).

Represented (legal): Pierson, Ball & Dowd.

Represented (engineering): A. D. Ring & Associates.

Personnel:

JOE POTTER, senior vice president.

PAGE STULL, vice president & station manager.

MARI MORSE, sales manager.

TELEVISION DIGEST With Consumer Electronics

Late-breaking news in broadcasting, cable, pay TV, consumer electronics and related industries. For all those decision-makers who have a big stake in electronic communications . . . from conventional broadcasters to marketers of TV sets and VCRs . . . from cable operators to home computer manufacturers . . . for all those executives involved in providing home-based electronic communication services.

For subscription information,
call us collect: (202) 872-9200.



Television Digest, Inc.
1836 Jefferson Place, N.W.
Washington, D.C. 20036

SAM JAMES, chief engineer.
JOAN NEWHART, production manager.
LEE VANTERPOOL, news director.

Highest One Hour Rate: \$1500.

Highest 30 Sec. Rate (June 9, 1986): \$325.

NETWORK BASE HOURLY RATE: \$50.

Virgin Islands

WSVI

Christiansted

Ch. 8

Network Service: ABC.

Licensee: Antilles Broadcasting Corp., Box 8 ABC, Sunny Isle Shopping Center, St. Croix, VI 00820.

Studio & Offices: Sunny Isle Shopping Center.

Telephone: 809-778-5008. **Telex:** 347-1074.

Technical Facilities: Channel No. 8 (180-186 MHz). Authorized power: 200-kw visual, 20-kw aural. Antenna: 1141-ft. above av. terrain, 265-ft. above ground, 1341-ft. above sea level.

Latitude	17°	45'	25"
Longitude	67°	47'	59"

Transmitter: Blue Mtn., 6-mi W of Christiansted.

Satellite Earth Stations: Harris; 3-meter, 6-meter, 9-meter & 11-meter; Pinzone & Harris receivers.

News Services: AP, CNN, ABC.

Ownership: Barakat Saleh, pres., 57%; Len Gawrych, v.p., 43%.

Began Operation: Nov. 10, 1965. Sale to Peoples Bcstg. by Quality Telecasting approved by FCC Nov. 19, 1973. Left air Nov. 14, 1975. Sale to Antilles Bcstg. Corp. approved Jan. 31, 1978. Resumed operation Nov. 1978. Sale to John A. Lack & Jay Emmett approved by FCC June 18, 1985 (*Television Digest*, Vol. 25:20) but not consummated.

Represented (legal): Marmet & McCombs, P.C.

Represented (engineering): Raymond Rohrer.



SATELLITE WEEK

Allows you to keep pace with the latest in satellite and earthbound communications technologies, learn what industry leaders are saying and thinking that could affect your plans and projects, keep current with the exploding developments in satellite programming and marketing, be forewarned of domestic and international regulation and deregulation, and follow the mergers, acquisitions and new business plans of your competitors and suppliers.

For subscription information,
call us collect: (202) 872-9200.



Television Digest, Inc.
1836 Jefferson Place, N.W.
Washington, D.C. 20036

Represented (sales): Intercontinental Services Ltd. (US); Schellenberg & Kirwan Inc. (PR).

Personnel:
BARAKAT SALEH, president.
LEN GAWRYCH, vice president & general manager.

Highest One Hour Rate: \$650.

Highest 30 Sec. Rate: \$200.

Public/Educational TV Stations

Personnel, Facilities and Other Data as of October 1986
Including Call Letters and Addresses of Commercially Operated Outlets
Plus CP Holders Reported Due to Begin Operating by Late 1986

ALABAMA

WBIQ

Birmingham

Ch. 10

Licensee: Alabama Educational Television Commission, 2101 Magnolia Ave., Birmingham, AL 35205.

Telephone: 205-328-8756.

Studios: Auburn University; Birmingham Area ETV; University of Alabama; APT Telecommunications Center-Montgomery; Huntsville Public Schools ETV Center; Alabama A & M University.

Technical Facilities: Channel No. 10 (192-198 MHz). Authorized power: 316-kw visual, 31.6-kw aural. Antenna: 1050-ft. above av. terrain, 790-ft. above ground, 1797-ft. above sea level.

Latitude	33°	29'	19"
Longitude	86°	47'	57"

Transmitter: Red Mtn. Telephone: 205-322-4359.

Satellite Earth Stations: 2 in operation; Collins, 10-meter; Collins receivers.

News Service: PBS.

Ownership: State of Alabama. Commission members: Sarah Summerville, T. T. Martin, Mrs. Bertha Roberts, Mrs. Jerri McLain, Dr. William H. Melson, Pete Mosley, Jacob Walker Jr., pres. Commission also operates WAIQ, Montgomery, WCIQ, Mount Cheaha State Park, WDIQ, Dozier, WEIO, Mobile, WHIO, Huntsville, WFIQ, Florence, WGIQ, Louisville & WIIQ, Demopolis.

Began Operation: April 28, 1955.

Personnel:

SKIP HINTON, general manager.
SAM MATTHEWS, assistant general manager.
JAMES FOLEY, engineering & technical director.
HENRY BONNER, director for programming.
MARION SEWELL, finance director.
ROBERT SCOTT ADAMS, director of public information.
TRISHA REEDER, assistant program manager.

WIIQ

Demopolis

Ch. 41

Licensee: Alabama Educational Television Commission.

Telephone: 205-289-1927.

Technical Facilities: Channel No. 41 (632-638 MHz). Authorized power: 447-kw visual, 44.7-kw aural. Antenna: 1080-ft. above av. terrain, 997-ft. above ground, 1259-ft. above sea level.

Latitude	32°	22'	01"
Longitude	87°	52'	03"

Transmitter: 6.2-mi. NW of Linden, AL.

Began Operation: September 13, 1970.

Personnel: See WBIQ, Birmingham.

WDIQ

Dozier

Ch. 2

Licensee: Alabama Educational Television Commission.

Telephone: 205-496-3631.

Technical Facilities: Channel No. 2 (54-60 MHz). Authorized power: 100-kw visual, 10-kw aural. Antenna: 695-ft. above av. terrain, 566-ft. above ground, 1052-ft. above sea level.

Latitude	31°	33'	16"
Longitude	86°	23'	32"

Transmitter: Mervillis Mill Rd.

Began Operation: August 8, 1956.

Personnel: See WBIQ, Birmingham.

WFIQ

Florence

Ch. 36

Licensee: Alabama Educational Television Commission.

Telephone: 205-332-4422.

Technical Facilities: Channel No. 36 (602-608 MHz). Authorized power: 589-kw visual, 58.9-kw aural. Antenna: 760-ft. above av. terrain, 538-ft. above ground, 1476-ft. above sea level.

Latitude	34°	34'	48"
Longitude	87°	46'	28"

Transmitter: 1.8-mi. N of Jonesboro.

Began Operation: August 9, 1967.

Personnel: See WBIQ, Birmingham.

WHIQ

Huntsville

Ch. 25

Licensee: Alabama Educational Television Commission.

Telephone: 205-536-8450.

Technical Facilities: Channel No. 25 (536-542 MHz). Authorized power: 631-kw visual, 126-kw aural. Antenna: 1173-ft. above av. terrain, 339-ft. above ground, 1962-ft. above sea level.

Latitude	34°	44'	16"
Longitude	86°	32'	02"

Transmitter: 706 Reed Dr.

Began Operation: November 15, 1965.

Personnel: See WBIQ, Birmingham.

WGIQ

Louisville

Ch. 43

Licensee: Alabama Educational Television Commission.

Public/ETV Stations

Telephone: 205-775-8846.

Technical Facilities: Channel No. 43 (644-650 MHz). Authorized power: 708-kw visual, 70.8-kw aural. Antenna: 940-ft. above av. terrain, 795-ft. above ground, 1400-ft. above sea level.

Latitude	31°	44'	00"
Longitude	85°	25'	46"

Transmitter: 0.4-mi. W of Texasville, AL.

Began Operation: September 9, 1968.

Personnel: See WBIQ, Birmingham.

WEIQ

Mobile

Ch. 42

Licensee: Alabama Educational Television Commission.

Telephone: 205-438-9656.

Technical Facilities: Channel No. 42 (638-644 MHz). Authorized power: 1170-kw visual, 117-kw aural. Antenna: 600-ft. above av. terrain, 543-ft. above ground, 702-ft. above sea level.

Latitude	30°	39'	33"
Longitude	87°	53'	33"

Transmitter: Near Spanish Fort, 0.6-mi. S of U.S. Hwy. 31.

Began Operation: November 18, 1964.

Personnel: See WBIQ, Birmingham.

WAIQ

Montgomery

Ch. 26

Licensee: Alabama Educational Television Commission.

Telephone: 205-832-6900.

Technical Facilities: Channel No. 26 (542-548 MHz). Authorized power: 229-kw visual, 22.9-kw aural. Antenna: 600-ft. above av. terrain, 553-ft. above ground, 813-ft. above sea level.

Latitude	32°	22'	52"
Longitude	86°	17'	30"

Holds CP for change to 1420-kw max. visual, 600-ft. above av. terrain, 787-ft. above ground, 527-ft. above sea level. BPET-860423KG.

Transmitter: Patterson Field, 1300 Upper Wetumpka Rd., Montgomery.

Began Operation: December 18, 1952.

Personnel: See WBIQ, Birmingham.

WCIQ

Mount Cheaha State Park

Ch. 7

Licensee: Alabama Educational Television Commission.

Technical Facilities: Channel No. 7 (174-180 MHz). Authorized power: 316-kw visual, 31.6-kw aural. Antenna: 2000-ft. above av. terrain, 574-ft. above ground, 2981-ft. above sea level.

Latitude	33°	29'	06"
Longitude	85°	48'	32"

Transmitter: Mt. Cheaha, near Munford.

Began Operation: January 7, 1955.

Personnel: See WBIQ, Birmingham.

A-1158

ALASKA

KAKM

Anchorage

Ch. 7

Licensee: Alaska Public Television Inc., 2677 Providence Dr., Anchorage, AK 99508.

Studio: 2677 Providence Dr., Anchorage, AK 99508.

Telephone: 907-563-7070.

Technical Facilities: Channel No. 7 (174-180 MHz). Authorized power: 163-kw max. visual, 15.63-kw aural. Antenna: 781-ft. above av. terrain, 7733-ft. above ground, 888.7-ft. above sea level.

Latitude	61°	25'	22"
Longitude	149°	52'	20"

Transmitter: Mile 2, Mackenzie Rd.

Satellite Earth Station: Collins, 10-meter.

Ownership: Non-profit corporation.

Began Operation: May 7, 1975.

Represented (legal): Dow, Lohnes & Albertson.

Personnel:

ELMO SACKETT, general manager.
FRANK MENGEL, chief engineer.
DICK ENDERS, program manager.
JANETTE HORVAT, business manager.
RON DONOVAN, development director.
JAMES V. ALEXANDER, production manager.

KYUK-TV

Bethel

Ch. 4

Licensee: Bethel Broadcasting Inc., Box 468, Bethel, AK 99559.

Studio: Bethel.

Telephone: 907-543-3131.

Technical Facilities: Channel No. 4 (54-60 MHz). Authorized power: 4.67-kw visual, 1.16-kw aural. Antenna: 200-ft. above av. terrain, 255-ft. above ground, 280-ft. above sea level.

Latitude	60°	47'	33"
Longitude	161°	46'	22"

Transmitter: 605 Radio St.

Satellite Earth Station: Collins, 10-meter; Collins & Rockwell receivers.

News Service: AP.

Ownership: Bethel Bcstg. Inc. Fred Ali, pres. Also operates translators serving southwestern Alaska.

Began Operation: Sept. 14, 1972.

AM Affiliate: KYUK, 5-kw, 580 kHz.

Represented (legal): Wilkinson, Barker, Knauer & Quinn.

Personnel:

JERRY BRIGHAM, general manager.
BRAD HUMELSINE, chief engineer.
VICTORIA FOOTE, program director.
JOHN McDONALD, production manager.

KUAC-TV

Fairbanks

Ch. 9

Licensee: University of Alaska, KUAC, Fairbanks, AK 99775-1420.

Studio: Theatre Bldg., U. of Alaska, Fairbanks.

Technical Facilities: Channel No. 9 (186-192 MHz). Authorized power: 46.8-kw visual, 8.33-kw aural. Antenna: 500-ft. above av. terrain, 151-ft. above ground, 1451-ft. above sea level.

Latitude	64°	54'	42"
Longitude	147°	46'	38"

Transmitter: Ridge approx. 1-mi. N of Farmers Loop Rd., 4.5-mi. from Fairbanks.

Satellite Earth Stations: 2 in operation; Collins, 10-meter; Collins receivers.

News Services: AP, APRN.

Ownership: U. of Alaska.

Began Operation: December 22, 1971.

FM Affiliate: KUAC-FM, 10.5-kw, 104.7 MHz (No. 284), 440-ft.

Represented (legal): Cohn & Marks.

Personnel:

KATHRYN P. JENSEN, general manager.
DAVID L. WALSTAD, engineering director.

KTOO-TV

Juneau

Ch. 3

Licensee: Capital Community Bcstg. Inc., 224 Fourth St., Juneau, AK 99801.

Studio: 224 Fourth St., Juneau, AK 99801.

Technical Facilities: Channel No. 3 (60-66 MHz). Authorized power: 2.45-kw visual, 0.49-kw aural. Antenna: Minus 1016-ft. above av. terrain, 259-ft. above ground, 308-ft. above sea level.

Latitude	58°	18'	03.8"
Longitude	134°	25'	21.3"

Transmitter: Federal Bldg., 9th & Glacier Ave., Juneau.

Satellite Earth Station: Collins, 10-meter.

News Service: AP.

Ownership: Non-profit corp. Cynthia Halterman, chmn.; Becky Bear, Jay Hartland, Mila Maiquis, Emie Mueller, Lee Harris & Tom Gillespie, members.

Began Operation: October 1, 1978.

FM Affiliate: KTOO-FM, 2.4-kw, 104.3 MHz (No. 282).

Represented (legal): Cohn & Marks.

Personnel:

DON RINKER, president & general manager.
JEFF YOUNG, vice president & secretary.
ERNIE MUELLER, treasurer.
J. W. FOSTER, chief engineer.
JAMES MAHAN, production director.
LINDA FOSTER, business manager.

ARIZONA

KAET

Phoenix

Ch. 8

Licensee: Arizona Board of Regents, Arizona State U., Tempe, AZ 85287.

Studio: Stauffer Communication Arts Bldg., Arizona State U., Tempe, AZ 85281.

Telephone: 602-965-3506.

Technical Facilities: Channel No. 8 (180-186 MHz). Authorized power: 316-kw visual, 47.4-kw aural. Antenna: 1756-ft. above av. terrain, 308-ft. above ground, 2953-ft. above sea level.

Latitude	33°	20'	00"
Longitude	112°	03'	49"

Transmitter: South Mtn., 5-mi. S of Phoenix.

Multichannel TV Sound: Stereo & separate audio program.

Satellite Earth Stations: 3 in operation; one transmit/receive; Collins, 10-meter; Simulcast, 5-meter; Collins & Microdyne receivers.

Ownership: Operated by Arizona State U. for the Board of Regents.

Began Operation: January 30, 1961.

Represented (legal): Schwartz, Woods & Miller.

Personnel:

ROBERT H. ELLIS, general manager.
LEE FRISCHKNECHT, assistant general manager.
CHARLES R. ALLEN, station manager.
MARY PREUSS, operations manager.
MICHAEL THOMSEN, telecommunications manager.
GLENN TURNER, business manager.
PATRICIA A. MILLER, school service manager.
JOSEPH J. MANNING, engineering manager.
JOHN F. LANG II, development director.
DAN DURRENBERGER, production manager.

KUAT-TV

Tucson

Ch. 6

Licensee: Arizona Board of Regents, University of Arizona, Modern Languages Bldg., Tucson, AZ 85721.

Studio: Modern Languages Bldg., U. of Arizona, Tucson, AZ 85721.

Telephone: 602-621-5828.

Technical Facilities: Channel No. 6 (82-88 MHz). Authorized power: 35.5-kw visual, 3.55-kw aural. Antenna: 3635-ft. above av. terrain, 192-ft. above ground, 8722-ft. above sea level.

Latitude	32°	24'	55"
Longitude	110°	42'	54"

Transmitter: Mt. Bigelow, 18 mi. NE of Tucson.

Satellite Earth Station: Collins, 10-meter; Rockwell & Scientific-Atlanta receivers.

Ownership: University of Arizona, Dr. Henry Koffler, pres.

Began Operation: March 8, 1959.

AM Affiliate: KUAT, 50-kw, 1550 kHz.

FM Affiliate: KUAT-FM, 12.5-kw, 90.5 MHz (No. 213), 3580-ft.

Represented (legal): Dow, Lohnes & Albertson.

Personnel:

W. BOYD ROONEY, general manager.
DONALD BURGESS, asst. gen. mgr.-dir. of programming.
RON STEWART, dir. of engineering.
DORIS GROOM, development manager.
OLVIA SMITH, program manager.
FRAN SHERLOCK, production manager.

ARKANSAS

KETG

Arkadelphia

Ch. 9

Licensee: Arkansas ETV Commission, 350 S. Donaghey St., Conway, AR 72032.

Public/ETV Stations

Technical Facilities: Channel No. 9 (186-192 MHz). Authorized power: 316-kw visual, 31.6-kw aural. Antenna: 1080-ft. above av. terrain, 1110-ft. above ground, 1340-ft. above sea level.

Latitude	33°	54'	26"
Longitude	93°	06'	46"

Transmitter: 2-mi. SE of Gurdon, AR

Satellite Earth Station: In operation.

Began Operation: October 2, 1976.

Personnel: See KETS, Little Rock.

KAFT

Fayetteville

Ch. 13

Licensee: Arkansas ETV Commission, 350 S. Donaghey, Conway, AR 72032.

Technical Facilities: Channel No. 13 (210-216 MHz). Authorized power: 316-kw visual, 31.6-kw aural. Antenna: 1680-ft. above av. terrain, 1138-ft. above ground, 3449-ft. above sea level.

Latitude	35°	48'	53"
Longitude	94°	01'	41"

Transmitter: 5.7-mi. NE of Winslow.

Satellite Earth Station: In operation.

Began Operation: September 18, 1976.

Personnel: See KETS, Little Rock.

KTEJ

Jonesboro

Ch. 19

Licensee: Arkansas ETV Commission, 350 S. Donaghey, Conway, AR 72032.

Technical Facilities: Channel No. 19+ (500-506 MHz). Authorized power: 1232-kw max. & 933-kw horizontal visual, 246.4-kw max. & 186-kw horizontal aural. Antenna: 1020-ft. above av. terrain, 945-ft. above ground, 1345-ft. above sea level.

Latitude	35°	54'	14"
Longitude	90°	46'	14"

Transmitter: 1.6-mi. E of Bono.

Satellite Earth Station: In operation.

Began Operation: May 1, 1976.

Personnel: See KETS, Little Rock.

KETS

Little Rock

Ch. 2

Licensee: Arkansas ETV Commission, 350 S. Donaghey St., Conway, AR 72032.

Studio: 350 S. Donaghey St., Conway, AR

Telephones: 501-371-1983, Little Rock; 501-329-3887, Conway.

Technical Facilities: Channel No. 2 (54-60 MHz). Authorized power: 100-kw visual, 20-kw aural. Antenna: 1780-ft. above av. terrain, 2000-ft. above ground, 2272-ft. above sea level.

Latitude	34°	28'	23"
Longitude	92°	12'	10"

Holds CP for change to 1781-ft. above av. terrain, 1775-ft. above ground, 2047-ft. above sea level. BPET-860114K1.

Transmitter: U.S. Hwy. 65, 2-mi. N of Redfield, Barraque Twp.

Satellite Earth Station: Collins, 10-meter; Collins receivers.

Ownership: State Commission. Officers: Diane Blair, chairman; Jim Ross, vice chairman; Dewey Snowden, secy.

Began Operation: December 4, 1966.

Represented (legal): Dow, Lohnes & Albertson.

A-1160

Represented (engineering): John F. X. Browne & Associates.

Personnel:

JOHN CHEEK, educational director.
MIKE MDTTLER, associate director, programming.
FRED EDWARDS, director of engineering.

KEMV

Mountain View

Ch. 6

Licensee: Arkansas ETV Commission, 350 S. Donaghey, Conway, AR 72032.

Technical Facilities: Channel No. 6 (82-88 MHz). Authorized power: 100-kw visual, 10-kw aural. Antenna: 1390-ft. above av. terrain, 995-ft. above ground, 2515-ft. above sea level.

Latitude	35°	48'	47"
Longitude	92°	17'	24"

Transmitter: 1.5-mi. NNE of Fox, AR.

Satellite Earth Station: In operation.

Began Operation: November 16, 1980.

Personnel: See KETS, Little Rock.

KLEP

Newark

Ch. 17

Licensee: Newark Public Schools, 4th & College St., Newark, AR 72562.

Studio: Hwy. 233, Newark, AR 72562.

Telephone: 501-799-8691.

Technical Facilities: Channel No. 17 (488-494 MHz). Authorized power: 14.9-kw max. visual, 1.49-kw max. aural. Antenna: 530-ft. above av. terrain, 455-ft. above ground, 848-ft. above sea level.

Latitude	35°	43'	25"
Longitude	91°	26'	40"

Transmitter: Hwy. 233, 1.5-mi. N of Newark.

Ownership: Non-profit corp. Board members: Terry Edwards, pres.; Frankie Griffin, v.p.; T. W. Hall, secy.; Bobby R. DePoyster, superintendent; Herbert King, Charles Akins.

Began Operation: June 17, 1985.

Represented (engineering): E. Harold Munn Jr. & Associates Inc.

Personnel:

FRED AHLBORNE, general manager.

CALIFORNIA

KRCB-TV

Cotati

Ch. 22

Licensee: Rural California Bcstg. Corp., Box 2638, Rohnert Park, CA 94928.

Studio: 5850 Labath Ave., Rohnert Park.

Telephone: 707-585-8522.

Mailing Address: Box 2638, Rohnert Park, CA 94928.

Technical Facilities: Channel No. 22 (518-524 MHz). Authorized power: 68.229-kw max. visual, 6.823-kw max. aural. Antenna: 1928-ft. above av. terrain, 76-ft. above ground, 2520-ft. above sea level.

Latitude	38°	20'	54"
Longitude	122°	34'	37"

Transmitter: Sonoma Mtn. Rd., 3.1-mi. WSW of Glen Ellen.

TV & Cable Factbook No. 55

Satellite Earth Station: In operation; Scientific-Atlanta receivers.

Ownership: Non-profit corp. Jim Alexander, pres.; Marc Libaric, v.p.; Gus Pina, secy.; Carl Cambell; treas.

Began Operation: December 2, 1984.

Personnel:

NANCY DOBBS-DIXON, general manager.
ED KISSAN, program manager.
TED MINNARD, chief engineer.
BARBARA LEGER, development director.

KEET

Eureka

Ch. 13

Licensee: Redwood Empire Public Television Inc., Box 13, Eureka, CA 95501.

Studio: 7246 Humboldt Hill Rd.

Telephone: 707-445-0813.

Technical Facilities: Channel No. 13 (210-216 MHz). Authorized power: 181.2-kw visual, 16.4-kw aural. Antenna: 1690-ft. above av. terrain, 300-ft. above ground, 2989-ft. above sea level.

Latitude	40°	43'	36"
Longitude	123°	58'	19"

Transmitter: Berry Ridge, 10.8-mi. SE of Eureka.

Multichannel TV Sound: Stereo only.

Satellite Earth Station: Collins, 10-meter; Collins receivers.

Ownership: Non-profit corp. Darrel Shull, pres.

Began Operation: April 14, 1969.

Personnel:

ST. CLAIR B. ADAMS, general manager.
JOEL HOUSEHOLTER, chief engineer.
KAREN BARNES, program director.
MARK BUCKLEY, production manager.

KMTF

Fresno

Ch. 18

Licensee: Fresno County Department of Education, 2314 Mariposa St., Fresno, CA 93721.

Studio: 733 L St., Fresno, CA 93721.

Technical Facilities: Channel No. 18 (494-500 MHz). Authorized power: 562-kw visual, 112-kw aural. Antenna: 2220-ft. above av. terrain, 245-ft. above ground, 3641-ft. above sea level.

Latitude	36°	44'	45"
Longitude	119°	16'	52"

Transmitter: Bear Mtn., 28-mi. E of Fresno.

Satellite Earth Station: Collins, 10-meter; Rockwell & Collins receivers.

Ownership: Non-profit organization.

Began Operation: April 10, 1977.

Personnel:

COLIN DOUGHERTY, station manager.
JEANNINE ROWE, development director.
JACK GLASSTETTER, program director.
LEIGH HESS, public information director.
RODGER HIXON, chief engineer.

KOCE-TV

Huntington Beach

Ch. 50

Licensee: Board of Trustees, Coast Community College District.

Studio: 15751 Gothard St., Huntington Beach, CA 92647.

1987 Edition

Telephone: 714-895-5623.

Technical Facilities: Channel No. 50 (686-692 MHz). Authorized power: 2750-kw max. & 290-kw horizontal visual, 275-kw max. & 29-kw horizontal aural. Antenna: 1093-ft. above av. terrain, 254-ft. above ground, 1541-ft. above sea level.

Latitude	33°	58'	19"
Longitude	117°	56'	57"

Transmitter: Skyline Dr. in Puente Hills, 3-mi. N of La Habra.

Satellite Earth Station: Collins, 10-meter; Collins & Scientific-Atlanta receivers.

Ownership: Coast Community College District. Nancy Pollard, pres., Board of Trustees.

Began Operation: November 20, 1972.

Represented (legal): Tierney & Swift.

Represented (engineering): Hammitt & Edison Inc.

Personnel:

WILLIAM A. FURNISS, president & general manager.
DONALD D. GERDTS, exec. vice president & station manager.
ROBERT C. MOFFETT, senior v.p., engineering/operations.
JIM COOPER, vice president, community affairs.
SANDEE HARDEN, sr. vice president, programming/production.
CARLOS MOLINA, program director.

KCET

Los Angeles

Ch. 28

Licensee: Community TV of Southern California, 4401 Sunset Blvd., Los Angeles, CA 90027.

Studio: 4401 Sunset Blvd., Los Angeles, CA 90027.

Telephone: 213-666-6500. TWX: 910-321-4396.

Technical Facilities: Channel No. 28 (554-560 MHz). Authorized power: 2450-kw max. & 148-kw horizontal visual, 240-kw max. & 14.8-kw horizontal aural. Antenna: Directional, 3050-ft. above av. terrain, 363-ft. above ground, 6022-ft. above sea level.

Latitude	34°	13'	26"
Longitude	118°	03'	44"

Transmitter: Mt. Wilson.

Satellite Earth Stations: Collins, 10-meter; Hughes, 5-meter; Andrew, Hughes & Rockwell receivers.

Ownership: Non-profit corp. Officers: William H. Kobin, pres. & chief exec. officer; J. Patrick Whaley, secy.; Keith Larson, treas.

Began Operation: September 28, 1964.

Represented (legal): Arent, Fox, Kintner, Plotkin & Kahn.

Represented (engineering): Hammitt & Edison Inc.

Personnel:

WILLIAM H. KOBIN, president & chief executive officer.
DONALD YOUPA, sr. v.p., development & marketing.
JOSEPH SANDS, v.p., engineering & operations.
STEPHEN KULCZYCKI, v.p., programming.
DAVID CRIPPENS, v.p., educational enterprises.
EDWARD MORENO, v.p., community services.
PHYLIS GELLER, v.p., national productions.
BARBARA GOEN, director of public information.
HAL SMEDER, director of engineering planning.
TOM THOMPSON, executive producer, news & public affairs.
BONNIE WININGS, director of development.
CHARLES IMPAGLIA, director of broadcasting.
ROBERT HICKMAN, chief engineer.

KLCS

Los Angeles

Ch. 58

Licensee: Los Angeles Unified School District, Box 3307, Los Angeles, CA 90051.

Studio: 1061 W. Temple, Los Angeles, CA 90012.

Telephone: 213-625-6958.

Public/ETV Stations

Technical Facilities: Channel No. 58 (734-740 MHz). Authorized power: 1910-kw max. & 550-kw horizontal visual, 110-kw horizontal aural. Antenna: 2870-ft. above av. terrain, 180-ft. above ground, 5836-ft. above sea level.

Latitude	34°	13'	26"
Longitude	118°	03'	45"

Transmitter: Mt. Wilson.

Satellite Earth Station: In operation; Scientific-Atlanta receivers.

Ownership: City Board of Education. Larry Gonzalez, Roberta Weintraub, Rita Walters, John Greenwood, Tom Bartman, Jackie Goldberg.

Began Operation: November 5, 1973.

Represented (legal): Cohn & Marks.

Represented (engineering): Robert E. Bullock.

Personnel:

TOM MOSSMAN, station manager.
PELHAM HENRY, acting chief engineer.

KIXE-TV

Redding

Ch. 9

Licensee: Northern California Educational Television Association Inc., 825 Industrial St., Box 9, Redding, CA 96001.

Studio: Redding.

Telephone: 916-221-5800.

Technical Facilities: Channel No. 9 (186-192 MHz). Authorized power: 115-kw visual, 12-kw aural. Antenna: 3590-ft. above av. terrain, 99-ft. above ground, 6308-ft. above sea level.

Latitude	40°	36'	09"
Longitude	122°	39'	01"

Transmitter: Shasta-Bally.

Satellite Earth Station: Collins, 10-meter; Rockwell & Scientific-Atlanta receivers.

Ownership: Non-profit association. Maynard Tescher, pres., board of directors.

Began Operation: October 5, 1964.

Personnel:

VICTOR HOGSTROM, general manager.
BRANTLEY HUNTER, station engineer.
SANDY GREEN, program director.

KVIE

Sacramento-Stockton

Ch. 6

Licensee: Central California Educational Television, Box 6, Sacramento, CA 95801.

Studio: 2480 Garden Highway, Sacramento, CA 95833.

Telephone: 916-929-5843.

Technical Facilities: Channel No. 6 (82-88 MHz). Authorized power: 100-kw visual, 5.5-kw aural. Antenna: Directional, 1120-ft. above av. terrain, 1546-ft. above ground, 1544-ft. above sea level.

Latitude	38°	14'	50"
Longitude	121°	30'	03"

Requests modification of CP for change to 100-kw max. visual, 10-kw max. aural, 1861-ft. above av. terrain, 1869-ft. above ground, 1871-ft. above sea level. 8MPCT-860819KT.

Transmitter: 0.7-mi. NE of Walnut Grove, CA

Satellite Earth Stations: Collins, 10-meter; Collins & Drake receivers.

Ownership: Non-profit corporation.

Began Operation: February 23, 1959.

Represented (legal): Dow, Lohnes & Albertson.

Personnel:

JOHN HERSHBERGER, president & general manager.
NICKI SHEARER, director of development.

HORST BREUNJES, director of administration.
HOWARD LOWE, director of operations.
PEGGY HUGHES, director of programming.
MICHAEL WALL, manager of engineering.
BUZ LaBONTE, chief operator.

KVCR-TV

San Bernardino

Ch. 24

Licensee: San Bernardino Community College District, 631 S. Mt. Vernon Ave., San Bernardino, CA 92410.

Studio: 701 S. Mt. Vernon Ave.

Telephone: 714-888-6511, Ext. 301.

Technical Facilities: Channel No. 24 (530-536 MHz). Authorized power: 1318-kw max. & 991-kw horizontal visual, 131.8-kw max. & 99.1-kw horizontal aural. Antenna: 1641-ft. above av. terrain, 213-ft. above ground, 3166-ft. above sea level.

Latitude	33°	57'	57"
Longitude	117°	17'	05"

Transmitter: Approx. 1.5-mi. NE of Box Springs.

Satellite Earth Station: Collins, 10-meter; Collins receivers.

News Services: PBS, UPI.

Ownership: Non-profit organization. MaryJo Pointdexter, chairman; Richard A. Jones, chancellor.

Began Operation: September 11, 1962.

FM Affiliate: KVCR, 24.5-kw, 91.9 MHz (No. 220), 120-ft.

Represented (legal): Tierney & Swift.

Personnel:

THOMAS LITTLE, general manager.
LEW WARREN, director of programming & operations.
CARMELO CACCIOLA, chief engineer.
MARY PFISTER, community service director.
DON LEIFFER, publicity director.
AL GONDOS, production manager.

KPBS-TV

San Diego

Ch. 15

Licensee: Board of Trustees, California State U. for San Diego State U.

Studio: San Diego State University, San Diego, CA 92182.

Telephone: 619-265-6415.

Technical Facilities: Channel No. 15 (476-482 MHz). Authorized power: 3020-kw max. visual, 302-kw max. aural. Antenna: 2010-ft. above av. terrain, 224-ft. above ground, 2791-ft. above sea level.

Latitude	32°	41'	47"
Longitude	116°	56'	07"

Transmitter: Mount San Miguel, 13-mi. E of San Diego.

Satellite Earth Stations: 3 in operation; Andrew, 10-meter; Anixter-Mark, 5-meter; Collins & Scientific-Atlanta receivers.

News Service: UPI.

Ownership: The California State University.

Began Operation: June 25, 1967.

FM Affiliate: KPBS-FM, 1.75-kw, 89.5 MHz (No. 208), 1902-ft.

Represented (legal): Kadison, Pfaelzer, Woodard, Quinn & Rossi.

Personnel:

PAUL J. STEEN, general manager.
BRADFORD B. WARNER, program manager.
DONALD R. MARTIN, telecommunications manager.
GLORIA PENNER, director of television program production.
ELDON H. HALE, administration manager.
JOHN B. FOLSOM, engineering manager.

STEPHANIE BERGSMAN, development manager.

KQEC

San Francisco

Ch. 32

Licensee: KQEC Inc., 500 Eighth St., San Francisco, CA 94103.

Studio: 500 Eighth St.

Telephone: 415-864-2000.

Technical Facilities: Channel No. 32 (578-584 MHz). Authorized power: 1333-kw max. & 513-kw horizontal visual, 132-kw max. aural. Antenna: 1670-ft. above av. terrain, 980-ft. above ground, 1810-ft. above sea level.

Latitude	37°	45°	20"
Longitude	122°	27'	05"

Transmitter: Mt. Sutro.

Began Operation: March 9, 1954 as a commercial station. Left air June 21, 1958; resumed operation Feb. 16, 1966. After purchase by Metromedia, left air again, resumed July 1, 1968. FCC approved gift to present owner by Metromedia Sept. 9, 1970 (Television Digest, Vol. 10:20, 37). Resumed operation June 28, 1971. Left air Aug. 23, 1972. Resumed operation Jan. 1, 1977.

Represented (legal): Dow, Lohnes & Albertson.

Personnel: See KQED, San Francisco.

KQED

San Francisco

Ch. 9

Licensee: KQED Inc., 500 Eighth St., San Francisco, CA 94103.

Studio: 500 Eighth St.

Telephone: 415-864-2000.

Technical Facilities: Channel No. 9 (186-192 MHz). Authorized power: 316-kw visual, 63.2-kw aural. Antenna: 1670-ft. above av. terrain, 980-ft. above ground, 1810-ft. above sea level.

Latitude	37°	45°	20"
Longitude	122°	27'	05"

Transmitter: Mt. Sutro, San Francisco.

Satellite Earth Station: Collins, 10-meter; Collins receivers.

News Service: AP.

Ownership: Officers: Marshall C. Turner, chmn.; Robert L. Green, vice chmn.; Timothy L. Porter, secy.; Anthony S. Tiano, pres. & gen. mgr.; Eugene S. Zastrow, exec. v.p. & dir. of engineering; Robert A. Johnston Jr., chief financial officer; Natan Katzman, v.p. & television stations mgr.; Christopher S. Dann, v.p., marketing & development; Barbara K. Whitten, corporate secy. Also licensee of KQEC(TV) & KQED-FM, San Francisco.

Began Operation: April 2, 1954.

FM Affiliate: KQED-FM, 110-kw, 88.5 MHz (No. 203), 1270-ft.

Represented (legal): Dow, Lohnes & Albertson.

Personnel:

ANTHONY S. TIANO, president & general manager.
EUGENE ZASTROW, exec. v.p. & dir. of engineering.
ROBERT A. JOHNSTON JR., chief financial officer.
NATAN KATZMAN, v.p. & TV stations manager.
CHRISTOPHER S. DANN, v.p., marketing & development.
BEVERLY ORNSTEIN, current affairs director.
LINDA MEEHAN, instructional services director.
HOLLY HARTZ, director, corporate communications.
EARL ADKINS, publisher, San Francisco Focus magazine.

KTEH

San Jose

Ch. 54

Licensee: Santa Clara County Board of Education, 100 Skyport Dr., San Jose, CA 95115.

1987 Edition

Studio: 100 Skyport Dr. Telephone: 408-947-6654.

Technical Facilities: Channel No. 54 (710-716 MHz). Authorized power: 661-kw max. visual, 132-kw max. aural. Antenna: 1922-ft. above av. terrain, 137-ft. above ground, 2707-ft. above sea level.

Latitude	37°	29°	07"
Longitude	121°	51'	57"

Transmitter: Monument Peak, 10-mi. N of San Jose.

Satellite Earth Stations: 3 in operation; Andrews, 10-meter; Collins receivers.

Ownership: County school board.

Began Operation: October 19, 1964.

Represented (legal): Schwartz, Woods & Miller.

Personnel:

ROBERT WHALLEY, chief engineer.
PETER BAKER, executive producer.
AVON KILLION, program manager.
LAURA MUELLER, development manager.
NANCY BALDACCIO, traffic specialist.
E. KAY WALKER, chief operating officer, KTEH Foundation.

KCSM-TV

San Mateo-San Francisco

Ch. 60

Licensee: San Mateo County Community College District, 1700 W. Hillsdale Blvd., San Mateo, CA 94402.

Studio: 1700 W. Hillsdale Blvd., San Mateo, CA 94402.

Telephones: 415-574-6202; 415-574-6586.

Technical Facilities: Channel No. 60 (476-482 MHz). Authorized power: 1550-kw visual, 155-kw aural. Antenna: 1210-ft. above av. terrain, 181-ft. above ground, 752-ft. above sea level.

Latitude	37°	41'	07"
Longitude	122°	26'	01"

Transmitter: Mt. San Bruno, San Francisco, CA.

News Services: AP, Reuters.

Ownership: Public educational institution; Glenn P. Smith, chancellor; Dr. Lois Callahan, pres.

Began Operation: October 12, 1964.

FM Affiliate: KCSM, 14-kw, 91.1 MHz (No. 216), 330-ft.

Personnel:

MICHAEL KIMBALL, general manager.
WENDELL JONES, program director.
FRANCIS J. MORGAN, chief engineer.
NEDRA MOORE, traffic director.
RICHARD ZANARDI, executive producer.
JIM THRELKELD, production manager.
RICHARD ZANARDI, sales manager.
CLAIRE MACK, promotion director.

COLORADO

KBDI-TV

Broomfield

Ch. 12

Licensee: Front Range Educational Media Corp., Box 427, Broomfield, CO 80020.

Studio: 6801 W. 117th Ave., Broomfield, CO 80020.

Telephone: 303-469-5234.

Technical Facilities: Channel No. 12 (204-210 MHz). Authorized power: 151-kw max. & 123-kw horizontal visual, 12.9-kw horizontal aural. Antenna: 2420-ft. above av. terrain, 66-ft. above ground, 11,496-ft. above sea level.

Latitude	39°	40°	55"
Longitude	105°	29'	49"

Public/ETV Stations

Holds CP for change to 229-kw max. visual, 25-kw max. aural. BPET-850722KH.

Transmitter: Squaw Mtn., 4-mi. S of Idaho Springs.

Satellite Earth Station: In operation; M/A-Com & Scientific-Atlanta receivers.

Ownership: Non-profit corporation. Sheila Davaney, pres.; Susan Hansen, secy.

Began Operation: February 22, 1980.

Personnel:

TED KRICHOLS, general manager.
DALE KIRSTEIN, dir. of engineering & operations.
WINSTON LASZLO, dir. of development.
NICK FRAZER, program manager.

KRMA-TV

Denver

Ch. 6

Licensee: School District No. 1, City & County of Denver and State of Colorado, 900 Grant St., Denver, CO 80203.

Studio: 1261 Glenarm Pl., Denver, CO 80204.

Telephone: 303-892-6666.

Technical Facilities: Channel No. 6 (82-88 MHz). Authorized power: 100-kw visual, 15-kw aural. Antenna: 880-ft. above av. terrain, 210-ft. above ground, 7676-ft. above sea level.

Latitude	39°	43'	47"
Longitude	105°	14'	59"

Transmitter: 2.5-mi. SW of center of Golden, CO on Lookout Mtn.

Multichannel TV Sound: Stereo only.

Satellite Earth Station: Collins, 10-meter; Collins & Scientific-Atlanta receivers.

News Service: AP.

Ownership: Denver Public Schools. James P. Scamman, superintendent.

Began Operation: January 30, 1956.

Represented (legal): Dow, Lohnes & Albertson.

Personnel:

DONALD D. JOHNSON, general manager.
W. W. (ANDY) ANDERSON, director of engineering.
TRUDY FOWLER, director of development.
RONALD K. SALAK, director of programming.
KATHLEEN McCABE, coordinator of administration & finance.
MICHAEL HALPIN, production manager.
DON KINNEY, senior producer, public affairs.
KAYE LAVINE, executive producer, cultural.
LIN MRACHEK, executive producer, special projects.
TOM DUJZINSKI, executive producer, instructional.

KTSC

Pueblo-Colorado Springs

Ch. 8

Licensee: University of Southern Colorado, Pueblo, CO 81001.

Studio: 900 W. Orman, Pueblo, CO 81004.

Offices: University of Southern Colorado, 2200 Bonforte Blvd., Pueblo, CO 81001.

Telephone: 303-543-8800.

Technical Facilities: Channel No. 8 (180-186 MHz). Authorized power: 316-kw visual, 63.1-kw aural. Antenna: 1224-ft. above av. terrain, 977-ft. above ground, 6195-ft. above sea level.

Latitude	38°	22'	24"
Longitude	104°	33'	27"

Transmitter: Baculite Mesa, 8-mi. NE of Pueblo.

Satellite Earth Station: Collins, 10-meter; Rockwell receivers.

Ownership: State university.

Began Operation: February 3, 1971.

A-1164

Personnel:

GREGORY B. SINN, general manager.
TOM AUBE, chief engineer.
CHARLES BARKER, traffic manager.
BOB ADAMS, development specialist.
ROBERT C. GERIG, program manager.
RON WEEKES, production supervisor.

CONNECTICUT

WEDW

Bridgeport

Ch. 49

Licensee: Connecticut Educational Telecommunications Corp., 24 Summit St., Hartford, CT 06106.

Studio: 41 Harbor Plaza Dr., Box 10210, Stamford, CT 06904.

Telephone: 203-255-4646.

Technical Facilities: Channel No. 49 (680-686 MHz). Authorized power: 2040-kw max. & 724-kw horizontal visual, 145-kw horizontal aural. Antenna: 610-ft. above av. terrain, 473-ft. above ground, 1002-ft. above sea level.

Latitude	41°	16'	43"
Longitude	73°	11'	09"

Requests CP for change to 1950-kw max. visual, 730-ft. above av. terrain, 476-ft. above ground, 1007-ft. above sea level, lat. 41° 16' 43", long. 73° 11' 08". BPET-860610KM.

Transmitter: Booth Hill, 6.9-mi. N of center of Bridgeport.

Satellite Earth Station: In operation; Scientific-Atlanta receivers.

News Service: AP.

Ownership: See WEDH, Hartford, CT

Began Operation: December 17, 1967.

Represented (legal): Dow, Lohnes & Albertson.

Represented (engineering): Harold Dorschug.

Personnel:

JERRY FRANKLIN, president & chief exec. officer.
WALT NICHOL, general manager.
GLENN BROWN, director of broadcast operations.
WAYNE ESTABROOKS, chief engineer.
SHIRLY HANER, director of public information.
MERCER FIELD, director of development.

WEDH

Hartford

Ch. 24

Licensee: Connecticut Educational Telecommunications Corp., 24 Summit St., Hartford, CT 06106.

Studio: 24 Summit St., Hartford, CT 06106.

Telephone: 203-278-5310.

Technical Facilities: Channel No. 24 (530-536 MHz). Authorized power: 817-kw max. & 685-kw horizontal visual, 83-kw max. & 69.2-kw horizontal aural. Antenna: 855-ft. above av. terrain, 455-ft. above ground, 1158-ft. above sea level.

Latitude	41°	46'	27"
Longitude	72°	48'	20"

Transmitter: Deercliff Rd., Avon, CT

Multichannel TV Sound: Stereo only.

Satellite Earth Stations: Transmit/receive; Collins, 10-meter; Collins, M/A-Com & Scientific-Atlanta receivers.

Ownership: Connecticut Educational Telecommunications Corp. (non-profit organization), 100%. Also operates WEDW, Bridgeport, WEDN, Norwich & WEDY, New Haven, CT

Began Operation: October 1, 1962.

Represented (legal): Dow, Lohnes & Albertson.

Represented (engineering): Harold Dorschug.

Personnel:

JERRY FRANKLIN, president & chief exec. officer.
ALFRED STEEL JR., vice president, development & financial affairs.
SHARON BLAIR, director of program development.
LARRY RIFKIN, director of programming & public relations.
FRANCIS ABRAMOWICZ, director of broadcasting.
JOHN W. KEAN, consultant.

WEDY

New Haven

Ch. 65

Licensee: Connecticut Educational Telecommunications Corp.

Technical Facilities: Channel No. 65 (776-782 MHz). Authorized power: 787-kw max. & 4.47-kw horizontal visual, 0.89-kw max. & 0.50-kw horizontal aural. Antenna: 270-ft. above av. terrain, 106-ft. above ground, 446-ft. above sea level.

Latitude	41°	19'	42"
Longitude	72°	54'	25"

Transmitter: East Rock Park, New Haven.

Satellite Earth Stations: 2 in operation; transmit/receive; Collins, M/A-Com & Scientific-Atlanta receivers.

Began Operation: December 1, 1974.

Personnel: See WEDH, Hartford.

WEDN

Norwich

Ch. 53

Licensee: Connecticut Educational Telecommunications Corp.

Technical Facilities: Channel No. 53 (704-710 MHz). Authorized power: 801.64-kw max. & 737.86-kw horizontal visual, 80.16-kw max. & 73.78-kw horizontal aural. Antenna: 680-ft. above av. terrain, 460-ft. above ground, 995-ft. above sea level.

Latitude	41°	31'	11"
Longitude	72°	10'	04"

Transmitter: 3.2-mi. S of Fitchville, CT.

Satellite Earth Stations: Transmit/receive; Collins, M/A-Com & Scientific-Atlanta receivers.

Began Operation: March 5, 1967.

Personnel: See WEDH, Hartford.

DELAWARE

WDPB

Seaford

Ch. 64

Licensee: WHYI Inc., 5th & Scott St., Wilmington, DE 19805.

Studio: 5th & Scott St., Wilmington, DE 19805.

Telephone: 302-575-1515.

Technical Facilities: Channel No. 64 (770-776 MHz). Authorized power: 191-kw max. visual, 19.1-kw max. aural. Antenna: 650-ft. above av. terrain, 657-ft. above ground, 666-ft. above sea level.

Latitude	38°	39'	15"
Longitude	75°	36'	42"

Transmitter: 6.9-mi. N of Laurel Airport on Virginia Ave., Seaford, DE.

Satellite Earth Stations: In operation; Scientific-Atlanta receivers.

News Service: AP.

1987 Edition

Ownership: Non-profit corp. Richard Brown, chmn.

Began Operation: December 4, 1981. Assignment of license from Delaware Citizens Committee to WHYI Inc. granted February 28, 1986.

Represented (legal): Schwartz, Woods & Miller.

Personnel: See WHYI-TV, Wilmington, DE.

WHYY-TV

Wilmington

Ch. 12

Licensee: WHYI Inc., 150 N. 6th St., Philadelphia, PA 19106.

Studios: Fifth & Scott Sts., Wilmington, DE 19805; 150 N. 6th St., Philadelphia, PA 19106.

Telephones: 302-575-1515, Wilmington; 215-351-1200, Philadelphia.

TWX: 215-569-9815.

Technical Facilities: Channel No. 12 (204-210 MHz). Authorized power: 309-kw visual, 30.9-kw aural. Antenna: 960-ft. above av. terrain, 1022-ft. above ground, 1369-ft. above sea level.

Latitude	40°	02'	30"
Longitude	75°	14'	24"

Transmitter: Roxborough Antenna Farm, Domino Lane & Umbria Ave., Philadelphia, PA.

Multichannel TV Sound: Stereo only.

Satellite Earth Stations: Transmit/receive; Collins, 10-meter; Collins receivers.

News Service: AP.

Ownership: Non-profit corporation composed of business, civic, educational & cultural representatives in the Greater Philadelphia, New Jersey & Delaware areas. Richard P. Brown Jr., chmn.

Began Operation: September 12, 1963.

FM Affiliate: WHYI-FM, 13.5-kw, 90.9 MHz (No. 215), 1131-ft.

Represented (legal): Schwartz, Woods & Miller.

Personnel:

FREDERICK BREITENFELD JR., president.
ROBERT C. ALTMAN, vice president, administration.
JOHN B. FORD, vice president, community development.
NESSA FORMAN, vice president, communications.
ROGER G. HALL, sr. vice president, corporate development.
RASMA N. KARINS, vice president, finance.
DAVID A. OTHMER, v.p. & television station manager.
WILLIAM SIEMERING, v.p. & radio station manager.
WILLIAM WEBER, v.p., engineering & technical operations.
HAROLD M. PARSONS JR., manager of operations.

DISTRICT OF COLUMBIA

WETA-TV

Washington

Ch. 26

Licensee: The Greater Washington Educational Telecommunications Assn. Inc., Box 2626, Washington, DC 20013.

Studio: 3620 27th St. S., Arlington, VA 22206.

Telephone: 703-998-2600.

Technical Facilities: Channel No. 26 (542-548 MHz). Authorized power: 2250-kw max. & 1618-kw horizontal visual, 225-kw max. & 162-kw horizontal aural. Antenna: 770-ft. above av. terrain, 809-ft. above ground, 1049-ft. above sea level.

Latitude	38°	57'	49.4"
Longitude	77°	06'	18.2"

Transmitter: 5204 River Rd., Bethesda, MD.

Multichannel TV Sound: Stereo only.

Satellite Earth Station: Collins, 10-meter.

Public/ETV Stations

News Services: UPI, Reuters.

Ownership: The Greater Washington Educational Telecommunications Association Inc., a non-profit corporation composed of trustees representing public, educational & cultural institutions in the Washington, DC, Maryland & Virginia metropolitan area. E. William Henry, chmn.; Ward B. Chamberlin Jr., pres.

Began Operation: October 2, 1961.

FM Affiliate: WETA-FM, 75-kw, 90.9 MHz (No. 215), 610-ft.

Represented (legal): Cohn & Marks.

Represented (engineering): Cohen & Dippell.

Personnel:

WARD B. CHAMBERLIN JR., president & general manager.
 GERALD SLATER, executive vice president.
 SALLY WELLS, sr. vice president, development.
 ROBERT RUGGIERO, sr. vice president, operations & engineering.
 JOYCE CAMPBELL, sr. vice president, programming.
 CHARLES HOBSON, sr. vice president, special projects.
 MICHAEL CUNNINGHAM, sr. vice president, finance.
 SUSAN RICHMOND, vice president, membership.
 DONALD QUAYLE, vice president, administration.
 RICKI GREENE, vice president, director, news & public affairs.
 RUTH KAPLAN, vice president, communications.
 JACK DuVALL, vice president, program resources.
 JOAN FRANGOS, vice president, local development.
 NETTIE SIMMONS, affirmative action administrator.
 MICHELE BERTRAND, program resources officer.
 JONATHAN WELLS, corporate marketing director.

WHMM

Washington

Ch. 32

Licensee: Howard University, 2222 4th St. NW, Washington, DC 20059.

Studio: 2222 4th St. NW, Washington.

Telephone: 202-636-5600.

Technical Facilities: Channel No. 32 (578-584 MHz). Authorized power: 5000-kw max. & 1580-kw horizontal visual, 500-kw max. & 158-kw horizontal aural. Antenna: 700-ft. above av. terrain, 809-ft. above ground, 1049-ft. above sea level.

Latitude	38°	57'	49"
Longitude	77°	06'	18"

Transmitter: 5204 River Rd., Bethesda, MD.

Satellite Earth Stations: In operation; Scientific-Atlanta receivers.

Ownership: Non-profit corp. Dr. Geraldine Pittman Woods, chmn. of board; Dr. James Edward Cheek, pres.; Dr. Owen Douglas Nichols, secy.; Dr. Caspa Leonidas Harris Jr., treas.

Began Operation: November 17, 1980.

Represented (legal): Arnold & Porter.

Personnel:

ARNOLD WALLACE, general manager.
 DONALD LOCKETT, director of operations & engineering.
 OTHA BRANDON, programming manager.
 ALBERTA HOLMES, business affairs manager.
 SYDNEY WHITE, research & development manager.
 ISSAC MINTER, special projects manager.
 DIANA MARCHBANKS, traffic manager.

FLORIDA

WSFP-TV

Fort Myers

Ch. 30

Licensee: State Board of Regents of Florida, acting for and on behalf of University of South Florida, c/o Dr. William G. Mitchell, 4202 Fowler Ave., Tampa, FL 33620.

Studio: See WUSF-TV, Tampa, FL.

A-1166

Technical Facilities: Channel No. 30 (566-572 MHz). Authorized power: 1321-kw max. & 525-kw horizontal visual, 158-kw horizontal aural. Antenna: 965-ft. above av. terrain, 992-ft. above ground, 1022-ft. above sea level.

Latitude	26°	48'	54"
Longitude	81°	45'	44"

Transmitter: 2.9-mi. S of Tuckers Comer.

Satellite Earth Station: In operation; Scientific-Atlanta receivers.

Began Operation: August 15, 1983.

Personnel: See WUSF-TV, Tampa, FL.

WUFT

Gainesville

Ch. 5

Licensee: Board of Regents, State of Florida, acting for and on behalf of the University of Florida, WUFT-TV, 2000 Journalism Bldg., Gainesville, FL 32611.

Studio: Journalism & Communications Bldg., U. of Florida, Gainesville, FL 32611.

Telephone: 904-392-5551.

Technical Facilities: Channel No. 5 (76-82 MHz). Authorized power: 100-kw visual, 20-kw aural. Antenna: 860-ft. above av. terrain, 869-ft. above ground, 1049-ft. above sea level.

Latitude	29°	42'	34"
Longitude	82°	23'	51"

Transmitter: Devil's Millhopper, 5.5-mi. NW of city.

Satellite Earth Stations: Collins, 10-meter; Collins receivers.

News Services: AP; CNN.

Ownership: Board of Regents of State of Florida. C. DuBose Ausley, chmn.; James Blount, Hyatt Brown, Cecilia Bryant, Robin Gibson, Raleigh Greene, Frank Scruggs, Ralph Turlington, Murray H. Dubbin, William L. Maloy, Betty Anne Staton, Terrell Sessums.

Began Operation: November 17, 1958.

Represented (legal): Kadison, Pfaelzer, Woodard, Quinn & Rossi.

Represented (engineering): Kessler & Gehman Associates.

Personnel:

RICHARD LEHNER, general manager.
 JAMES MORGESE, station manager.
 LYN ANN JONES, program director.
 MARY ANN DEMUTH, public information director.
 RICHARD HOFMANN, news director.
 ELIZABETH STYRON, development director.
 BRIAN LIETZ, engineering director.
 WILLIAM REED, production manager.

WJCT

Jacksonville

Ch. 7

Licensee: WJCT Inc., 100 Festival Park Ave., Jacksonville, FL 32202.

Studio: 100 Festival Park Ave., Jacksonville, FL 32202.

Telephone: 904-353-7770.

Technical Facilities: Channel No. 7 (174-180 MHz). Authorized power: 316-kw visual, 31.6-kw aural. Antenna: 915-ft. above av. terrain, 1026-ft. above ground, 937-ft. above sea level.

Latitude	30°	16'	53"
Longitude	81°	34'	15"

Transmitter: 8675-2 Hogan Rd.

Satellite Earth Stations: Collins, 10-meter; Scientific-Atlanta, 4.5-meter; Collins & Scientific-Atlanta receivers.

Ownership: Non-profit corp.

Began Operation: September 10, 1958.

FM Affiliate: WJCT-FM, 100-kw, 89.9 MHz (No. 210), 835-ft.

Represented (legal): Schwartz, Woods & Miller.

Personnel:

FRED REBMAN, president & chief executive officer.
 GENE NAPIER, vice president, operations.
 RICHARD BROWN, vice president, programming.
 VICTOR DiGENTI, dir. of information services.
 DICK HEUER, program manager.
 MICHAEL COWART, dir. of development.
 MATTIE FRASER, administrative assistant/personnel.

WLRN-TV

Miami

Ch. 17

Licensee: The School Board of Dade County, Florida, 1410 N.E. 2nd Ave., Miami, FL 33132.

Studio: 1410 N.E. 2nd Ave.

Telephone: 305-350-3307.

Technical Facilities: Channel No. 17 (488-494 MHz). Authorized power: 2767-kw visual, 575-kw aural. Antenna: Top-mounted on WPBT tower, 1012-ft. above av. terrain, 1039-ft. above ground, 1049-ft. above sea level.

Latitude	25°	57'	29.5''
Longitude	80°	12'	44.1''

Transmitter: 695 N.W. 199th St., Miami, FL 33169.

Ownership: The School Board of Dade County. Dr. Leonard Britton, superintendent.

Began Operation: September 7, 1962.

FM Affiliate: WLRN-FM, 92.2-kw, 91.3 MHz (No. 217), 400-ft.

Represented (legal): Kadison, Pfaelzer, Woodard, Quinn & Rossi.

Personnel:

DON MacCULLOUGH, station manager.
 CLARENCE MOSLEY, director of engineering.
 RAYWARD DUNNELL, program manager.
 RON RAYMOND, production supervisor.
 JOY SHAW, director, program development.
 MARCIA HOPE, communications manager.

WPBT

Miami-Fort Lauderdale

Ch. 2

Licensee: Community TV Foundation of South Florida Inc., 14901 N.E. 20th Ave., Miami, FL 33181.

Studio: 14901 N.E. 20th Ave.

Telephone: 305-949-8321.

Technical Facilities: Channel No. 2 (54-60 MHz). Authorized power: 100-kw visual, 20-kw aural. Antenna: 930-ft. above av. terrain, 1035-ft. above ground, 934-ft. above sea level.

Latitude	25°	57'	29.5''
Longitude	80°	12'	44.1''

Transmitter: 695 N.W. 199th St., Miami.

Satellite Earth Stations: Collins, 10-meter; Collins receivers.

News Services: AP, UPI.

Ownership: Non-profit corporation.

Began Operation: August 12, 1955.

Represented (legal): Wilmer, Cutler & Pickering.

Represented (engineering): A. D. Ring & Associates.

Personnel:

GEORGE DODLEY, president & chief exec. officer.
 STEPHEN L. ROGERS, senior vice president & general manager.
 JOHN FELTON, vice president for programming.
 JOHN REYNOLDS, v.p., development & marketing.
 LINDA O'BRYON, vice president for news & public affairs.
 SHIRLEY CARROLL, director of finance.
 CANDACE CARLISLE, program director.

1987 Edition

BETTE MARTIN, program publicity manager.
 ESTHER CRESPO, facilities operations coordinator.
 GRAHAM SIMMONS, chief engineer.

WMFE-TV

Orlando

Ch. 24

Licensee: Community Communications Inc., 11510 E. Colonial Dr., Orlando, FL 32817.

Studio: 11510 E. Colonial Dr.

Telephone: 305-273-2300.

Technical Facilities: Channel No. 24 (530-536 MHz). Authorized power: 1260-kw max. & 1000-kw horizontal visual, 200-kw horizontal aural. Antenna: 1250-ft. above av. terrain, 1608-ft. above ground, 1673-ft. above sea level.

Latitude	28°	36'	08''
Longitude	81°	05'	38''

Transmitter: 3.5-mi. N of Bithlo, FL.

Satellite Earth Station: Collins, 10-meter; Collins receivers.

News Service: AP.

Ownership: Non-profit corp. governed by a board of trustees. Stephen M. Steck, pres.

Began Operation: March 15, 1965.

Represented (legal): Schwartz, Woods & Miller.

Represented (engineering): Kessler & Gehman Associates.

Personnel:

STEPHEN M. STECK, president
 HUGH R. FISHER, vice president, programming.
 JOSEPH S. HEARN, vice president, operations.
 ALDO VIVONA, vice president, administration & finance & secy.-treas.
 ROBERT B. KOVACEVICH, vice president, development.
 LEE WATKINS, director of engineering.
 GARY T. YEOMANS, director of creative services.
 KATHY CHANNEL, director of programming.
 PAT SCHULTZ, program promotion manager.

WSRE

Pensacola

Ch. 23

Licensee: District Board of Trustees of Pensacola Jr. College, Pensacola, FL.

Studio: 1000 College Blvd., Pensacola, FL 32504.

Technical Facilities: Channel No. 23 (524-530 MHz). Authorized power: 3045-kw max. visual, 610-kw max. aural. Antenna: 481-ft. above av. terrain, 481-ft. above ground, 561-ft. above sea level.

Latitude	30°	26'	36''
Longitude	87°	14'	26''

Transmitter: 1403 W. Fairfield Dr., Pensacola.

Multichannel TV Sound: Stereo only.

Satellite Earth Stations: Collins, 10-meter; Microdyne, 3.5-meter; Collins, Scientific-Atlanta & Pinzone receivers.

Ownership: District Board of Trustees of Pensacola Jr. College.

Began Operation: September 11, 1967.

Personnel:

DONALD DORIN, station manager.
 MIKE CHAMBERLAIN, production manager & ITV coordinator.
 RAY HOWARD, chief engineer.
 STEVE AGERTON, asst. chief engineer.

Public/ETV Stations

WFSU-TV

Tallahassee

Ch. 11

Licensee: State Board of Regents of Florida, acting for & on behalf of Florida State University.

Studio: 2565 Pottsdamer St., Florida State U., Tallahassee, FL 32304.

Technical Facilities: Channel No. 11 (198-204 MHz). Authorized power: 316-kw visual, 31.6-kw aural. Antenna: 777-ft. above av. terrain, 774-ft. above ground, 897-ft. above sea level.

Latitude	30°	21'	29"
Longitude	84°	36'	39"

Transmitter: 6.9-mi. SW of Holland, FL at Apalachicola National Forest Junction.

Multichannel TV Sound: Stereo only.

Satellite Earth Stations: 2 in operation; Rockwell & Scientific-Atlanta receivers.

Ownership: Non-profit educational organization.

Began Operation: September 20, 1960.

FM Affiliate: WFSU-FM, 50-kw, 91.5 MHz (No. 236), 205-ft.

Represented (legal): Kadison, Pfaelzer, Woodward, Quinn & Rossi.

Personnel:

EDWARD L. HERP, director, University television.
PAT KEATING, program director.
MIKE ARNOLD, art director.
WOODY WALKER, chief engineer.
MIKE DUNN, production manager.

WEDU

Tampa-St. Petersburg

Ch. 3

Licensee: Florida West Coast Public Broadcasting Inc., 1300 North Blvd., Tampa, FL 33607.

Studio: 1300 North Blvd.

Mailing Address: Box 4033, Tampa, FL 33677-4033.

Telephone: 813-253-2736.

Technical Facilities: Channel No. 3 (60-66 MHz). Authorized power: 100-kw visual, 12.5-kw aural. Antenna: 935-ft. above av. terrain, 1021-ft. above ground, 1096-ft. above sea level.

Latitude	27°	50'	52.5"
Longitude	82°	15'	48.0"

Transmitter: Boyette Rd., Riverview, FL.

Multichannel TV Sound: Stereo only.

Satellite Earth Stations: 2 in operation; Collins & Scientific-Atlanta receivers.

Ownership: WEDU officers: John Ranon, chmn.; James Stitt, vice chmn.; Mark Damen, pres.; Barbara Piepér, secy.; Valda Guess, treas.

Began Operation: October 27, 1958.

Represented (legal): Schwartz, Woods & Miller.

Personnel:

MARK DAMEN, president.
JAMES STASKO, director of programming services.
ELSIE GARNER, assistant general manager.
DENNIS DOYLE, director of engineering.

WUSF-TV

Tampa-St. Petersburg

Ch. 16

Licensee: Board of Regents acting for and on behalf of University of South Florida, Tampa, FL 33620.

Studio: 4202 Fowler Ave., Tampa, FL 33620.

Telephone: 813-974-4000.

Technical Facilities: Channel No. 16 (482-488 MHz). Authorized power: 1050-kw visual, 110-kw

A-1168

aural. Antenna: 1010-ft. above av. terrain, 1021-ft. above ground, 1096-ft. above sea level.

Latitude	27°	50'	52.5"
Longitude	82°	15'	48.0"

Transmitter: Boyette Rd., Riverview, FL.

Satellite Earth Station: Collins, 10-meter; Rockwell receivers.

Ownership: State of Florida.

Began Operation: September 12, 1966.

FM Affiliate: WUSF, 100-kw, 89.7 MHz (No. 209), 810-ft.

Personnel:

JAMES B. HECK, acting general manager.
KENNETH D. STANTON, associate general manager.
DAVID B. ROCHELLE, station manager.
WILLIAM BRADY, program manager.
RICHARD BROWN, production manager.
JOHN RALLE, chief engineer.

WXEL-TV

West Palm Beach

Ch. 42

Licensee: South Florida Public Telecommunications Inc., Drawer 6607, West Palm Beach, FL 33405.

Studio: 505 S. Congress Ave., Boynton Beach, FL 33435.

Telephone: 305-732-7850.

Technical Facilities: Channel No. 42 (638-644 MHz). Authorized power: 2150-kw max. visual, 215-kw max. aural. Antenna: 1440-ft. above av. terrain, 1533-ft. above ground, 1549-ft. above sea level.

Latitude	26°	34'	37"
Longitude	80°	14'	32"

Transmitter: 7.7-mi. WSW of Greenacres City.

Satellite Earth Station: In operation; Scientific-Atlanta receivers.

Ownership: Non-profit corp. Lewis M. Sang, chmn.; Richard Kip, vice-chmn.; Sam Marantz, pres.

Began Operation: July 8, 1982.

FM Affiliate: WXEL, 25-kw, 90.7 MHz (No. 214), 350-ft.

Represented (legal): Schwartz, Woods & Miller.

Represented (engineering): Rubin, Bednarek & Associates.

Personnel:

SAM J. BARBARO, exec. vice president & general manager.
ED MURPHY, vice president, engineering.
JAMES D. MORAN, vice president, television programming.

GEORGIA

WGTV

Athens-Atlanta

Ch. 8

Licensee: Georgia Public Telecommunications Commission, 1540 Stewart Ave. SW, Atlanta, GA 30310.

Studio: 1540 Stewart Ave.

Network Control Center: 1540 Stewart Ave. SW, Atlanta, GA 30310.

Telephone: 404-656-5979.

Technical Facilities: Channel No. 8 (180-186 MHz). Authorized power: 316-kw max. & 288-kw horizontal visual, 56.2-kw horizontal aural. Antenna: 1132-ft. above av. terrain, 420-ft. above ground, 2049-ft. above sea level.

Latitude	33°	48'	18.33"
Longitude	84°	08'	39.70"

Transmitter: Stone Mtn.

Multichannel TV Sound: Stereo only.

Satellite Earth Stations: 2 in operation; Rockwell & Scientific-Atlanta receivers.

News Service: AP.

Ownership: State commission. Also operates WCLP-TV, Chatsworth; WDCO-TV, Cochran; WJSP-TV, Columbus; WACS-TV, Dawson; WABW-TV, Pelham; WVAN-TV, Savannah; WXGA-TV, Waycross & WCES-TV, Wrens.

Began Operation: May 23, 1960.

Represented (legal): Arent, Fox, Kintner, Plotkin & Kahn.

Personnel:

DR. RICHARD E. OTTINGER, executive director.
FRANK BUGG, deputy director.
GEORGE WEARN, director of programming.
D. MAX WILSON, director of ITV.
RICHARD E. CRAMER, director of administration.
CAROLYN KOWALSKI, director of public relations & information.
JONATHAN SACK, director of development.
BRYANT SAILORS, chief engineer, No. 2 Robert E. Lee Blvd., Stone Mountain, GA 30083.

WPBA

Atlanta

Ch. 30

Licensee: Board of Education of City of Atlanta, 210 Pryor St. SW, Atlanta, GA 30335.

Studio: 740 Bismark Rd. NE, Atlanta, GA 30324.

Telephone: 404-873-4471.

Technical Facilities: Channel No. 30 (566-572 MHz). Authorized power: 776-kw visual, 776-kw aural. Antenna: 1090-ft. above av. terrain, 1170-ft. above ground, 2045-ft. above sea level.

Latitude	33°	48'	27"
Longitude	84°	20'	26"

Transmitter: Briarcliff Rd. & Shepherd Lane NE.

Satellite Earth Stations: Transmit/receive; Scientific-Atlanta, 10-meter; Collins & Scientific-Atlanta receivers.

News Service: UPI.

Ownership: Board of Education of the City of Atlanta. Richard E. Raymer, pres.

Began Operation: February 17, 1958.

FM Affiliate: WABE, 100-kw, 90.1 MHz (No. 211), 410-ft.

Represented (legal): Steptoe & Johnson.

Personnel:

ADRIENNE DOWLING, general manager.
JOHN HUGHES, deputy director.
DANNY ROYAL, station manager.
JOANNE D. COX, television program manager.
LUCY LEREAH, marketing director.
ERIC WESTON, public relations director.
BERNICE CHANDLER, business manager.
JOHN L. DOCKERY, chief engineer.
ED CRAPPS, asst. chief engineer.

WCLP-TV

Chatsworth-Dalton

Ch. 18

Licensee: Georgia Public Telecommunications Commission.

Network Control Center: 1540 Stewart Ave. SW, Atlanta.

Telephone: 404-695-2422.

Technical Facilities: Channel No. 18 (494-500 MHz). Authorized power: 631-kw max. & 447-kw horizontal visual, 63.1-kw max. & 44.7-kw horizontal aural. Antenna: 1854-ft. above av. terrain, 330-ft. above ground, 3046-ft. above sea level.

Latitude	34°	45'	06"
Longitude	84°	42'	54"

Transmitter: Cohutta Mtn., 3.3-mi. ESE of Chatsworth.

Satellite Earth Stations: 2 in operation; Rockwell & Scientific-Atlanta receivers.

1987 Edition

News Service: AP.

Ownership: See WGTV, Athens.

Began Operation: January 30, 1967.

Personnel:

Administration: See WGTV, Athens-Atlanta, GA.
JACKIE GRIZZLE, chief engineer, Route 3, Box 1H, Chatsworth, GA 30705.

WDCO-TV

Cochran-Macon

Ch. 15

Licensee: Georgia Public Telecommunications Commission.

Network Control Center: 1540 Stewart Ave. SW, Atlanta, GA.

Telephone: 912-934-2220.

Technical Facilities: Channel No. 15 (476-482 MHz). Authorized power: 501-kw max. & 363-kw horizontal visual, 50.1-kw max. & 36.3-kw horizontal aural. Antenna: 1149-ft. above av. terrain, 1185-ft. above ground, 1545-ft. above sea level.

Latitude	32°	28'	11"
Longitude	83°	15'	17"

Requests CP for change to 5000-kw max. visual, 1088-ft. above av. terrain, 1078-ft. above ground, 1458-ft. above sea level, lat. 32° 28' 11", long. 85° 15' 17", transmitter to 7.5-mi. NE of Cochran, off Hwy. 26. BPET-860115KH.

Transmitter: 7.5-mi. NE of Cochran, GA.

Began Operation: January 1, 1968.

Personnel:

Administration: See WGTV, Athens-Atlanta, GA.
WALLACE T. LYNCH, chief engineer, Box 269, Cochran, GA 31014.

WJSP-TV

Columbus-Warm Springs

Ch. 28

Licensee: Georgia Public Telecommunications Commission.

Network Control Center: 1540 Stewart Ave. SW, Atlanta, GA.

Telephone: 404-655-2145.

Technical Facilities: Channel No. 28 (554-560 MHz). Authorized power: 921-kw visual, 92.1-kw aural. Antenna: 1510-ft. above av. terrain, 1103-ft. above ground, 2403-ft. above sea level.

Latitude	32°	51'	08"
Longitude	84°	42'	04"

Transmitter: Hwy. 85 West, 3.5-mi. S of Warm Springs.

Began Operation: August 10, 1964.

Personnel:

Administration: See WGTV, Athens-Atlanta, GA.
DURWOOD ROWLAND, chief engineer, Box 14, Warm Springs, GA 31830.

WACS-TV

Dawson-Americus

Ch. 25

Licensee: Georgia Public Telecommunications Commission.

Network Control Center: 1540 Stewart Ave. SW, Atlanta, GA 30310.

Telephone: 912-623-4883.

Technical Facilities: Channel No. 25 (536-542 MHz). Authorized power: 501-kw max. & 363-kw horizontal visual, 50.1-kw max. & 36.3-kw horizontal aural. Antenna: 1078-ft. above av. terrain, 1092-ft. above ground, 1545-ft. above sea level.

Latitude	31°	56'	15"
Longitude	84°	33'	15"

Transmitter: 12.7-mi. NNW of Dawson.

Began Operation: March 6, 1967.

Public/ETV Stations

Personnel:

Administration: See WGTV, Athens-Atlanta, GA.
LOUIS RICKERSON, chief engineer, Rte. 1, Box 75A, Parrott, GA 31777.

WABW-TV

Pelham-Albany

Ch. 14

Licensee: Georgia Public Telecommunications Commission.

Network Control Center: 1540 Stewart Ave. SW, Atlanta, GA 30310.

Telephone: 912-294-8313.

Technical Facilities: Channel No. 14 (470-476 MHz). Authorized power: 501-kw max. & 363-kw horizontal visual, 50.1-kw max. & 36.3-kw horizontal aural. Antenna: 1242-ft. above av. terrain, 1220-ft. above ground, 1545-ft. above sea level.

Latitude	31°	08'	05"
Longitude	84°	06'	16"

Transmitter: 3-mi. E of Pelham.

Satellite Earth Stations: 2 in operation; Rockwell & Scientific-Atlanta receivers.

News Service: AP.

Began Operation: January 2, 1957.

Personnel:

Administration: See WGTV, Athens-Atlanta, GA.
JAMES G. COCHRAN, chief engineer, Box 249, Pelham, GA 31779.

WVAN-TV

Savannah-Pembroke

Ch. 9

Licensee: Georgia Public Telecommunications Commission.

Network Control Center: 1540 Stewart Ave. SW, Atlanta, GA 30310.

Telephone: 912-653-4996.

Technical Facilities: Channel No. 9 (186-192 MHz). Authorized power: 316-kw visual, 34.7-kw aural. Antenna: 1050-ft. above av. terrain, 1086-ft. above ground, 1181-ft. above sea level.

Latitude	32°	08'	48"
Longitude	81°	37'	05"

Transmitter: Pembroke, GA, Bryan County, 36-mi. W of Savannah.

Began Operation: September 17, 1963.

Personnel:

Administration: See WGTV, Athens-Atlanta, GA.
WILLIAM J. ANDERSON, chief engineer, Box 367, 100 Vandiver St., Pembroke, GA 31321.

WXGA-TV

Waycross-Valdosta

Ch. 8

Licensee: Georgia Public Telecommunications Commission.

Network Control Center: 1540 Stewart Ave. SW, Atlanta, GA 30310.

Telephone: 912-283-4838.

Technical Facilities: Channel No. 8 (180-186 MHz). Authorized power: 316-kw visual, 47.9-kw aural. Antenna: 1030-ft. above av. terrain, 1059-ft. above ground, 1249-ft. above sea level.

Latitude	31°	13'	17"
Longitude	82°	34'	24"

Transmitter: 2.5-mi. S of Hasty, GA.

Began Operation: November 19, 1961.

Personnel:

Administration: See WGTV, Athens-Atlanta, GA.
KNOX CARREKER, chief engineer, Box 842, Waycross, GA 31501.

WCES-TV

Wrens-Augusta

Ch. 20

Licensee: Georgia Public Telecommunications Commission.

Network Control Center: 1540 Stewart Ave. SW, Atlanta, GA.

Telephone: 404-547-2107.

Technical Facilities: Channel No. 20 (506-512 MHz). Authorized power: 457-kw max. & 331-kw horizontal visual, 45.7-kw max. & 33.1-kw horizontal aural. Antenna: 1483-ft. above av. terrain, 1466-ft. above ground, 1896-ft. above sea level.

Latitude	33°	15'	33"
Longitude	82°	17'	09"

Requests CP for change to 5000-kw max. visual, 500-kw max. aural, 1414-ft. above av. terrain, 1365-ft. above ground, 1801-ft. above sea level. BPET-860115KG.

Transmitter: 7-mi. NE of Wrens.

Began Operation: September 12, 1966.

Personnel:

Administration: See WGTV, Athens-Atlanta, GA.
RABUN F. BOBO, chief engineer, Box 525, Wrens, GA 30833.

HAWAII

KHET

Honolulu

Ch. 11

(Also operates satellite KMEB-TV, Walluku, HI)

Licensee: Hawaii Public Broadcasting Authority, Honolulu, HI 96822.

Studio: 2350 Dole St., Honolulu, HI 96822.

Telephone: 808-955-7878.

Technical Facilities: Channel No. 11 (198-204 MHz). Authorized power: 148-kw visual, 29.5-kw aural. Antenna: Minus 82.75-ft. above av. terrain, 436-ft. above ground, 441-ft. above sea level.

Latitude	21°	17'	45.7"
Longitude	157°	50'	35.7"

Transmitter: 1534 Kapiolani Blvd., Honolulu.

Satellite Earth Station: Collins, 10-meter; Collins & Scientific-Atlanta receivers.

News Service: PBS.

Ownership: Hawaii Public Bcstg. Authority. Mary P. Steiner, chmn.

Began Operation: April 15, 1966.

Represented (legal): Wilkes, Artis, Hedrick & Lane.

Represented (engineering): Hammitt & Edison Inc.

Personnel:

JAMES YOUNG, executive director.
CHARLES STUBBLEFIELD, program manager.
LYNNE BUDAR, development-promotion manager.
DON DRESSER, production manager.
AL ONO, chief engineer.

KMEB-TV

Walluku, Maui

Ch. 10

(Satellite of KHET, Honolulu, HI)

Licensee: Hawaii Public Bcstg. Authority, Honolulu.

Technical Facilities: Channel No. 10 (192-198 MHz). Authorized power: 30.9-kw visual, 6.17-kw aural. Antenna: 5940-ft. above av. terrain, 47-ft. above ground, 10,027-ft. above sea level.

Latitude	20°	42'	40''
Longitude	156°	15'	34''

Transmitter: Kole Kole Hill, Haleakala Crater, approx. 20-mi. SE of Wailuku.

Satellite Earth Station: Collins, 10-meter; Collins & Scientific-Atlanta receivers.

News Service: PBS.

Ownership: See KHET, Honolulu.

Began Operation: September 22, 1966.

Personnel: See KHET, Honolulu.

IDAHO

KAID

Boise

Ch. 4

Licensee: State Board of Education, Boise State U., 1910 University Blvd., Boise, ID 83725.

Studio: Boise State University.

Telephone: 208-385-3344.

Technical Facilities: Channel No. 4 (66-72 MHz). Authorized power: 28.2-kw visual, 13.5-kw aural. Antenna: 2474-ft. above av. terrain, 142-ft. above ground, 7092-ft. above sea level.

Latitude	43°	40'	08''
Longitude	116°	06'	10''

Transmitter: Deer Pt. TV Lot No. 3, 10.75-mi. NNE of Boise.

Satellite Earth Station: Collins, 10-meter; Rockwell & Scientific-Atlanta receivers.

Ownership: State Board of Education.

Began Operation: December 31, 1971.

Personnel:

JEROLD A. GARBER, general manager.
 FRED MARINO, station manager.
 MYRON TISDEL, program manager.
 ROBERT N. PYLE, operations manager.
 VAUN McARTHUR, director of engineering.
 RICHARD STRACK, chief engineer.
 HOWARD HANSEN, scenic & graphic director.
 MARGIE BOYLAN, development director.

KUID-TV

Moscow

Ch. 12

Licensee: Regents of the University of Idaho, Moscow, ID.

Studio: Radio-TV Center, U. of Idaho, Moscow, ID 83843.

Telephone: 208-885-6723.

Technical Facilities: Channel No. 12 (204-210 MHz). Authorized power: 115-kw visual, 11.5-kw aural. Antenna: 1037-ft. above av. terrain, 139-ft. above ground, 3739-ft. above sea level.

Latitude	46°	40'	54''
Longitude	116°	58'	13''

Transmitter: Paradise Ridge, 3.25-mi. SSE of Moscow.

Satellite Earth Station: Collins, 10-meter; Collins receivers.

Began Operation: September 6, 1965.

Personnel:

RUSS SPAIN, station manager.
 KEN SEGOTA, chief of technical operations.
 CATHERINE ROUYER, director of development.

1987 Edition

KISU-TV

Pocatello

Ch. 10

Licensee: State Board of Education, c/o KISU-TV, Box 8111, Pocatello, ID 83209.

Studio: College of Education Bldg., Idaho State U.

Telephone: 208-236-2857.

Technical Facilities: Channel No. 10 (198-204 MHz). Authorized power: 66.1-kw visual, 12.9-kw aural. Antenna: 1450-ft. above av. terrain, 87-ft. above ground, 6762-ft. above sea level.

Latitude	43°	30'	02''
Longitude	112°	39'	36''

Transmitter: East Little Butte, 8.5-mi. NE of Atomic City, ID.

Satellite Earth Station: Collins, 10-meter.

Ownership: State Board of Education. See KAID, Boise, ID.

Began Operation: July 7, 1971.

Personnel:

JEROLD GARBER, general manager, Idaho Public Television.
 WILLIAM R. CAMPBELL, station manager.
 DAVID TURNMIRE, chief engineer.
 PAT GRIMES, producer/director.

ILLINOIS

WSIU-TV

Carbondale

Ch. 8

Licensee: Board of Trustees of Southern Illinois University, Carbondale, IL 62901.

Studio: Southern Illinois University.

Telephone: 618-453-4343.

Technical Facilities: Channel No. 8 (180-186 MHz). Authorized power: 316-kw visual, 31.6-kw aural. Antenna: 890-ft. above av. terrain, 903-ft. above ground, 1385-ft. above sea level.

Latitude	38°	06'	15''
Longitude	89°	14'	37''

Transmitter: U.S. Hwy. 51, approx. 2-mi. S of Tamaroa, IL.

Satellite Earth Station: Collins, 10-meter; Collins & Scientific-Atlanta receivers.

News Services: AP, UPI.

Ownership: Board of Trustees of Southern Illinois U. Also operates WUSI-TV, Olney, IL.

Began Operation: November 6, 1961.

FM Affiliate: WSIU, 50-kw, 91.9 MHz (No. 220), 300-ft.

Represented (legal): Dow, Lohnes & Albertson.

Personnel:

LEE O'BRIEN, executive director.
 ALLAN PIZZATO, station & program manager.
 SANDY SUMMERS, development director.
 ERV COPPI, promotions director.
 JERRY KLINE, chief engineer.

WEIU-TV

Charleston

Ch. 51

Grantee: Eastern Illinois U., Radio & Television Center, Charleston, IL 61920.

Studio: Eastern Illinois U., Buzzard Bldg., Room 319, Charleston.

Telephone: 217-581-5956.

A-1171

Public/ETV Stations

Technical Facilities: Channel No. 51 (692-698 MHz). Authorized power: 48.5-kw max. visual, 4.85-kw max. aural. Antenna: 234-ft. above av. terrain, 216-ft. above ground, 913-ft. above sea level.

Latitude	39°	28'	43"
Longitude	88°	10'	21"

Transmitter: Between 7th & 9th Sts., near Cleveland Ave., Charleston.

Satellite Earth Stations: Scientific-Atlanta, 4.6-meter; Prodefin, 3.8-meter; Scientific-Atlanta receivers.

News Service: AP.

Ownership: Nonprofit state-owned institution. Permittee of WEIU(FM) Charleston.

Began Operation: July 1, 1986.

Represented (legal): Cohn & Marks.

Represented (engineering): Cohen & Dippell.

Personnel:

JOHN L. BEABOUT, gen. manager.
 KEN BENO, station manager.
 CHARLES ROSS, development & underwriting director.
 RON AMYX, engineering director.
 JOHN RYAN, news director.
 KARL KONRAD, program director.
 DAVE KIDWELL, sports director.

WTTW

Chicago

Ch. 11

Licensee: Chicago Public Television, 5400 N. St. Louis Ave., Chicago, IL 60625.

Studios: 5400 N. St. Louis Ave. & 233 N. Michigan Ave., Chicago.

Telephone: 312-583-5000.

Technical Facilities: Channel No. 11 (198-204 MHz). Authorized power: 60.26-kw visual, 6.03-kw aural. Antenna: 1634-ft. above av. terrain, 1710-ft. above ground, 2232-ft. above sea level.

Latitude	41°	52'	44"
Longitude	87°	38'	10"

Transmitter: Sears Bldg., S. Wacker Dr. & Jackson Blvd., Chicago.

Multichannel TV Sound: Stereo only.

Satellite Earth Stations: 2 in operation; Collins, 10-meter; Collins & Pinzone receivers.

News Service: UPI.

Ownership: Henry W. Meers, chmn.; William J. McCarter, pres.

Began Operation: September 5, 1955.

Represented (legal): Schwartz, Woods & Miller.

Personnel:

WILLIAM J. McCARTER, president & general manager.
 JOHN C. RAHMANN, senior vice president.
 RICHARD J. BOWMAN, v.p., broadcasting.
 DAVID A. BUEHRER, v.p., finance & administration.
 LARRY OCKER, v.p., engineering.

WYCC

Chicago

Ch. 20

Licensee: Board of Trustees of Community College District No. 508, County of Cook & State of Illinois, 30 E. Lake St., Chicago, IL 60601.

Studio: 7500 S. Pulaski, Chicago, IL 60652.

Telephone: 312-838-4853.

Technical Facilities: Channel No. 20 (506-512 MHz). Authorized power: 2421-kw max. & 1081-kw horizontal visual, 242.1-kw max. & 108.1-kw horizontal aural. Antenna: 1239-ft. above av. terrain, 1456-ft. above ground, 2049-ft. above sea level.

Latitude	41°	53'	55.5"
Longitude	87°	37'	23.0"

Transmitter: 875 N. Michigan Ave., Chicago.

Satellite Earth Stations: 2 in operation; Harris receivers.

New Service: UPI.

Ownership: Theodore Jones, acting chmn.; Dorothy L. Branch, vice chmn.; Philip R. Luhmann, treas.

Began Operation: Sept. 20, 1965. Left air April 23, 1974. Transfer to present owner approved by FCC June 10, 1977. Resumed operation February 17, 1983.

Represented (legal): Dow, Lohnes & Albertson.

Personnel:

ELYNNE CHAPLIK, general manager & program director.
 DON RHODES, chief engineer.
 COLUMBUS JENKINS JR., business operations manager.
 GINA SCLAFANI, asst. program director.

WJPT

Jacksonville

Ch. 14

Licensee: West Central Illinois Educational Telecommunications Corp. (CONVOCOM), Box 6151, Springfield, IL 62703.

Technical Facilities: Channel No. 14 (470-476 MHz). Authorized power: 28.25-kw visual, 2.83-kw aural. Antenna: 313-ft. above av. terrain, 339-ft. above ground, 964-ft. above sea level.

Latitude	39°	44'	08"
Longitude	90°	10'	32"

Transmitter: 1.5-mi. E of Jacksonville.

Ownership: Non-profit corp. Jerold Gruebel, exec. dir. West Central is licensee of WIUM-TV, Macomb & WQEC, Quincy, IL.

Began Operation: Aug. 11, 1984.

Represented (legal): Dow, Lohnes & Albertson.

Personnel:

JEROLD GRUEBEL, executive director.
 JAY HUTCHCRAFT, public relations & "Friends" coordinator.
 DON GORT, operations manager.

WIUM-TV

Macomb

Ch. 22

Licensee: West Central Illinois Educational Telecommunications Corp., 1501 W. Bradley Ave., Peoria, IL 61606.

Telephone: 217-786-6647.

Technical Facilities: Channel No. 22 (518-524 MHz). Authorized power: 24.16-kw visual, 2.42-kw aural. Antenna: 519-ft. above av. terrain, 520-ft. above ground, 1200-ft. above sea level.

Latitude	40°	25'	40"
Longitude	90°	40'	58"

Transmitter: 2.3-mi. SSW of City Hall, Macomb.

Ownership: Non-profit corp. Gordon Millar, chmn.; Martin Abegg, vice chmn.; Alex Lacy, secy.; Robert Hulsen, Leslie Malpass & Phil Weinberg, exec. committee. WCIETC is licensee of WJPT(TV), Jacksonville, IL; is associated with Illinois Valley Public Telecommunications Corp., licensee of WTVP(TV), Peoria; Western Illinois U., licensee of WIUM(FM), Macomb; Sangamon State U., licensee of WSSR(FM), Springfield & Bradley U., licensee of WCBU(FM), Peoria, IL.

Began Operation: October 1, 1984.

Represented (legal): Dow, Lohnes & Albertson.

Represented (engineering): D. L. Markley & Associates.

Personnel:

JEROLD GRUEBEL, executive director.
 JAY HUTCHCRAFT, public relations & "Friends" coordinator.
 DON GORT, operations manager.

WQPT-TV

Moline

Ch. 24

Licensee: Black Hawk College, 6600 34th Ave., Moline, IL 61265.

Studio: 6600 34th Ave., Moline.

Telephone: 309-796-2424.

Technical Facilities: Channel No. 24 (530-536 MHz). Authorized power: 147.6-kw visual, 14.76-kw aural. Antenna: 319-ft. above av. terrain, 336-ft. above ground, 996-ft. above sea level.

Latitude	41°	28'	30"
Longitude	90°	26'	44"

Transmitter: 6600 34th Ave., Moline.

Satellite Earth Station: In operation; Scientific-Atlanta receivers.

Ownership: Black Hawk College. Dr. Richard J. Puffer, chancellor; Dr. Charles E. Laws, pres. Board of Trustees: John Peterson, chmn.; Lucius Vargas, vice chmn.; Hannelore Huisman, Dewey Nelsen, Otto Schwefel, Douglas Strand & Donald Vandersnick.

Began Operation: November 2, 1983.

Represented (legal): Gordon & Healy.

Represented (engineering): D. L. Markley & Associates Inc.

Personnel:

ROBERT R. FLETCHER, general manager.
STEVE ELLIS, chief engineer.
RICK BEST, business manager.
CINDY CHARBONNEAU, development.
JERRY MYERS, program director.
ROGER SAJAK, distribution technician.

WUSI-TV

Olney

Ch. 16

Licensee: Board of Trustees of Southern Illinois University, Carbondale, IL 62901.

Studio: 2-mi. W of Dundas, 8-mi. NW of Olney, IL.

Mailing Address: Box 430, Olney, IL 62450.

Technical Facilities: Channel No. 16 (482-488 MHz). Authorized power: 1170-kw max. & 977-kw horizontal visual, 234-kw max. & 195-kw horizontal aural. Antenna: 930-ft. above av. terrain, 975-ft. above ground, 1445-ft. above sea level.

Latitude	38°	50'	18"
Longitude	88°	07'	46"

Transmitter: 2.1-mi. W of Dundas, IL.

Satellite Earth Stations: 2 in operation; Intersat & Scientific-Atlanta receivers.

Ownership: Board of Trustees for Southern Illinois U. Also licensee of WSIU-TV & WSIU(FM), Carbondale, IL.

Began Operation: August 19, 1968.

Personnel:

WILLIAM CRISWELL, station manager.
BERNIE KUNZE, chief operator.
JERRY KLINE, chief engineer.
TIM FISHER, production manager.
HELEN DONSBACH, continuity supervisor.

WTVP

Peoria

Ch. 47

Licensee: Illinois Valley Public Telecommunications Corp., 1501 W. Bradley Ave., Peoria, IL 61625.

Studio: 1501 W. Bradley Ave.

Telephone: 309-676-4747.

1987 Edition

Technical Facilities: Channel No. 47 (668-674 MHz). Authorized power: 1410-kw max. & 1070-kw horizontal visual, 141-kw max. & 107-kw horizontal aural. Antenna: 705-ft. above av. terrain, 599-ft. above ground, 1349-ft. above sea level.

Latitude	40°	37'	44"
Longitude	89°	34'	12"

Transmitter: I-474 & Cole Hollow Rd., East Peoria, IL.

Satellite Earth Station: In operation; Scientific-Atlanta receivers.

Ownership: Illinois Valley Public Telecommunications Corp.

Began Operation: June 27, 1971.

Represented (legal): Dow, Lohnes & Albertson.

Personnel:

PHILIP WEINBERG, president.
ELWIN BASQUIN, vice president & general manager.
SHIRLEY ROCHMAN, program director.
JEANNETTE HUGHES, development director.
KEITH TURCOT, acting chief engineer.

WQEC

Quincy

Ch. 27

Licensee: West Central Illinois Educational Telecommunications Corp. (CONVOCOM), Box 6151, Springfield, IL 62708.

Telephone: 217-786-6647.

Technical Facilities: Channel No. 27 (548-554 MHz). Authorized power: 14.8-kw max. visual, 1.46-kw max. aural. Antenna: 567-ft. above av. terrain, 495-ft. above ground, 1205-ft. above sea level.

Latitude	39°	58'	44"
Longitude	91°	18'	33"

Transmitter: Ellington Rd. at Hwy. 336, 2.7-mi. NE of Quincy.

Ownership: Non-profit corp. Thomas Phelps, chmn.; Robert T. Fluent, vice chmn.; Jerold Gruebel, exec. dir. & secy.; George Hoffmann, treas. West Central also owns WJPT(TV), Jacksonville & WIUM-TV, Macomb, IL.

Began Operation: March 9, 1985.

Represented (legal): Dow, Lohnes & Albertson.

Personnel:

JEROLD GRUEBEL, executive director & secretary.
JOY D. HUTCHCRAFT, asst. director of public relations & development.
DON GORT, operations manager.

WILL-TV

Urbana-Champaign

Ch. 12

Licensee: University of Illinois, Board of Trustees, Urbana, IL.

Studio: 1110 W. Main St., Urbana, IL 61801.

Telephone: 217-333-1070, Urbana.

Technical Facilities: Channel No. 12 (204-210 MHz). Authorized power: 316-kw visual, 63.1-kw aural. Antenna: 987-ft. above av. terrain, 1044-ft. above ground, 1734-ft. above sea level.

Latitude	40°	02'	18"
Longitude	88°	40'	10"

Transmitter: R. R. 2, 5-mi. W of Monticello, Willow Branch Twp.

Satellite Earth Station: Collins, 10-meter; Collins receivers.

Ownership: University of Illinois. Stanley Ikenberry, pres.

Began Operation: August 1, 1955.

AM Affiliate: WILL, 5-kw, 580 kHz.

FM Affiliate: WILL-FM, 105-kw, 90.9 MHz (No. 215), 850-ft.

Represented (legal): Dow, Lohnes & Albertson.

Represented (engineering): Jansky & Bailey.

Public/ETV Stations

Personnel:

DONALD P. MULLALLY, dir. of broadcasting & general manager.
 WILLIAM GLAESER, station manager.
 ELAINE SPRENKLE, program director.
 DEBORAH M. DAY, director of development.
 LARRY INMAN, chief engineer.

INDIANA

WTIU

Bloomington

Ch. 30

Licensee: Trustees of Indiana University, Bloomington, IN.

Studio: Indiana University, Bloomington, IN 47405.

Telephone: 812-335-5900.

Technical Facilities: Channel No. 30 (566-572 MHz). Authorized power: 214-kw max. & 200-kw horizontal visual, 42.6-kw max. & 39.8-kw horizontal aural. Antenna: 710-ft. above av. terrain, 644-ft. above ground, 1444-ft. above sea level.

Latitude	39°	08'	32"
Longitude	86°	29'	43"

Transmitter: 0.5-mi. SE of Bloomington.

Satellite Earth Station: Transmit/receive; Collins, 10-meter; Collins receivers.

News Service: AP.

Ownership: Indiana University. John Ryan, pres.

Began Operation: March 3, 1969.

FM Affiliate: WFIU, 31-kw, 103.7 MHz (No. 279), 590-ft.

Personnel:

WILLIAM KROLL, general manager.
 HERBERT A. SELTZ, program supervisor.
 EMMET R. BEEKER JR., chief engineer.

WNIN

Evansville, IN-Henderson-Owensboro, KY

Ch. 9

Licensee: Southwest Indiana Public Broadcasting Inc., 405 Carpenter St., Evansville, IN 47708.

Studio: 9201 Petersburg Rd., Evansville, IN 47711.

Telephones: 812-423-2973; 812-867-6411.

Technical Facilities: Channel No. 9 (186-192 MHz). Authorized power: 316-kw visual, 63-kw aural. Antenna: 580-ft. above av. terrain, 570-ft. above ground, 1040-ft. above sea level.

Latitude	38°	01'	27"
Longitude	87°	21'	43"

Transmitter: Old Plank Rd., Chandler, IN.

Multichannel TV Sound: Stereo only.

Satellite Earth Station: Transmit/receive; Collins, 10-meter; Collins & Rockwell receivers.

Ownership: Non-profit corp. Officers: David Rice, chmn.; Gene Pfeiffer & Phyllis Grimm, vice chmn.; Robert Moe, secy.; John Stanley, treas.; Wallace B. Graves, honorary vice chmn.

Began Operation: March 15, 1970. Sale to present owner by Evansville-Vanderburgh School Corp. approved by FCC Dec. 19, 1973.

Represented (legal): Dow, Lohnes & Albertson.

Personnel:

DAVID L. DIAL, president & general manager.
 NORMA NIEHAUS, director of administration.
 CAROLYN McCLINTOCK, director of marketing.

A-1174

WFYI

Indianapolis

Ch. 20

Licensee: Metropolitan Indianapolis Public Broadcasting Inc., 1401 N. Meridian St., Indianapolis, IN 46202.

Studio: 1401 N. Meridian St., Indianapolis.

Telephone: 317-636-2020.

Technical Facilities: Channel No. 20 (506-512 MHz). Authorized power: 1480-kw max. & 1120-kw horizontal visual, 148-kw max. & 112-kw horizontal aural. Antenna: 850-ft. above av. terrain, 867-ft. above ground, 1697-ft. above sea level.

Latitude	39°	53'	59"
Longitude	86°	12'	01"

Transmitter: 79th St. & Township Line Rd.

Multichannel TV Sound: Stereo only.

Satellite Earth Stations: 2 in operation; Transmit/receive; Collins 10-meter; Scientific-Atlanta & Collins receivers.

Began Operation: October 4, 1970.

Ownership: Non-profit corp. Howard Wilcox, chmn.

Personnel:

FRANK MEEK, general manager.

WIPB

Muncie

Ch. 49

Licensee: Ball State University, 2000 University Ave., Muncie, IN 47306.

Studio: 620 W. Minnetrista Blvd., Muncie, IN 47303.

Telephone: 317-285-1249.

Technical Facilities: Channel No. 49 (680-686 MHz). Authorized power: 676-kw max. & 562-kw horizontal visual, 67.6-kw max. & 56.2-kw horizontal aural. Antenna: 510-ft. above av. terrain, 548-ft. above ground, 1511-ft. above sea level.

Latitude	40°	09'	38"
Longitude	85°	22'	42"

Transmitter: 820 E. 29th St., Muncie 47302.

Satellite Earth Station: Transmit/receive; Collins, 10-meter; Collins receivers.

Ownership: Ball State University. Frank Bracken, pres.; James D. Garretson, Jack Peckinpugh, James W. Parks, Grace Hayes, Lori Hart, Barbara McGregor & James T. Smith, trustees.

Began Operation: May 8, 1953 as a commercial station. Sale to present owner by Donald A. Burton & assoc. approved by FCC October 8, 1971. Non-commercial operation began October 31, 1971.

FM Affiliate: WBST, 3-kw, 92.1 MHz (No. 221), 300-ft.

Represented (legal): Schwartz, Woods & Miller.

Personnel:

JAMES R. NEEDHAM, general manager.
 JAMES MILLER, chief engineer.
 RICK POTRIKUS, production manager.
 MARY ANN OLINGER, director of development.
 CYNTHIA McCABE, director of underwriting.
 PHYLIS MOLL, Telesale coordinator.

WNDU-TV

South Bend

Ch. 16

Licensee: Michiana Telecasting Corp., University of Notre Dame, Notre Dame, IN.

OPERATING COMMERCIALLY

(FOR COMPLETE DATA, SEE U.S. TV STATION SECTION)

TV & Cable Factbook No. 55

WNIT-TV

South Bend

Ch. 34

Licensee: Michiana Public Broadcasting Corp., Box 3434, Elkhart, IN 46515.

Studio: 2424 California Rd., Elkhart, IN 46514.

Telephone: 219-674-5961.

Technical Facilities: Channel No. 34 (590-596 MHz). Authorized power: 589-kw max. & 204-kw horizontal visual, 64.6-kw max. & 40.7-kw horizontal aural. Antenna: 560-ft. above av. terrain, 549-ft. above ground, 1394-ft. above sea level.

Latitude	41°	37'	05"
Longitude	86°	36'	09"

Transmitter: Ironwood Rd. between Kern & Roosevelt Rd.

Satellite Earth Station: Collins, 10-meter.

News Service: UPI.

Ownership: Non-profit corp. Officers: Brian J. Lake, pres.; John Dille III, 1st v.p.; Sherron Shuster, 2nd v.p.; Mary Jaicomo, secy.; Wes Williams, treas.

Began Operation: February 18, 1974.

Personnel:

DON CHECOTS, executive director & general manager.
 HARRY TYLER, director, broadcast operations.
 K. CLEM KUESPERT, chief engineer.
 KEN LAWRENCE, program director.
 GAIL MARTIN, development director.
 MIKE SHANEYFELT, promotion director.

WVUT

Vincennes

Ch. 22

Licensee: Board of Trustees for Vincennes University, 1002 N. First St., Vincennes, IN 47591.

Studio: 1200 N. 2nd St., Vincennes, IN 47591.

Telephone: 812-885-5326.

Technical Facilities: Channel No. 22 (518-524 MHz). Authorized power: 1565-kw max. & 1150-kw horizontal visual, 313-kw max. & 115-kw horizontal aural. Antenna: 570-ft. above av. terrain, 560-ft. above ground, 1060-ft. above sea level.

Latitude	38°	39'	06"
Longitude	87°	28'	37"

Transmitter: SW of Indiana Hwy. 61, 3-mi. SE of Vincennes.

Satellite Earth Station: Andrew, 10-meter; Collins receivers.

News Service: AP.

Ownership: Board of 10 trustees, Mark Lange, chmn.

Began Operation: May 25, 1964.

FM Affiliate: WVUB, 50-kw, 91.1 MHz (No. 216).

Represented (legal): Fletcher, Heald & Hildreth.

Personnel:

KEVIN R. GILL, general manager.
 SHARON KIEFER, program director.
 TONY McAHREN, production manager.
 MIKE JERSTAD, producer/director remote productions.
 JOHN WINDOVER, news director.
 TONY CLOYD, news producer.
 JAMES EVANS, director of engineering.
 JILL DEDRICK, producer/director.
 MIKE MURPHY, engineer.
 STEVE McCCLURE, engineer.
 JOE GILLEY, engineer.

1987 Edition

IOWA**WOI-TV**

Ames—(Des Moines)

Ch. 5

Licensee: Iowa State University of Science & Technology, Ames, IA.

OPERATING COMMERCIALY

(FOR COMPLETE DATA, SEE U.S. TV STATION SECTION)

KBIN

Council Bluffs

Ch. 32

Licensee: Iowa Public Broadcasting Board, c/o Iowa Public Television, Box 1758, Des Moines, IA 50306.

Studio: See KDIN-TV, Des Moines.

Telephones: 712-328-9476 (Transmitter); 515-281-4500 (Administration).

Technical Facilities: Channel No. 32 (578-584 MHz). Authorized power: 571-kw max. & 247-kw horizontal visual, 57.1-kw max. & 24.7-kw horizontal aural. Antenna: 317-ft. above av. terrain, 163-ft. above ground, 1417-ft. above sea level.

Latitude	41°	15'	14.5"
Longitude	95°	50'	07.0"

Transmitter: 275-ft. SE of intersection of Linn St. & Skyline Dr., Council Bluffs.

News Services: AP, UPI.

Began Operation: September 7, 1975.

Personnel: See KDIN-TV, Des Moines.

KDIN-TV

Des Moines

Ch. 11

Licensee: Iowa Public Broadcasting Board, c/o Iowa Public Television, Box 1758, Des Moines, IA 50306.

Studio: 2801 Bell Ave., Des Moines, IA 50321.

Telephones: 515-685-3132 (Transmitter); 515-281-4500 (Administration).

TWX: 910-520-2656.

Technical Facilities: Channel No. 11 (198-204 MHz). Authorized power: 316-kw max. & 221-kw horizontal visual, 31.6-kw max. & 22.1-kw horizontal aural. Antenna: 1973-ft. above av. terrain, 2000-ft. above ground, 2988-ft. above sea level.

Latitude	41°	48'	33"
Longitude	93°	36'	53"

Transmitter: 1-mi. S of Alleman, IA.

Multichannel TV Sound: Stereo only.

Satellite Earth Station: Collins, 10-meter; Collins receivers.

News Services: AP, UPI.

Ownership: State of Iowa.

Began Operation: April 27, 1959.

Represented (legal): Dow, Lohnes & Albertson.

Represented (engineering): Jansky & Bailey.

Personnel:

LARRY G. PATTEN, executive director.
 DANIEL K. MILLER, dir. of programming & production.
 DON SAVERAID, dir. of telecommunications & engineering.
 C. DAVID BOLENDER, dir. of administration.

A-1175

Public/ETV Stations

DENNIS LINDERBAUM, dir. of development.
LOIS CAMPBELL, dir. of educational services.

KTIN

Fort Dodge

Ch. 21

Licensee: Iowa Public Broadcasting Board.

Technical Facilities: Channel No. 21 (512-518 MHz). Authorized power: 1580-kw max. & 759-kw horizontal visual, 158-kw max. & 75.9-kw horizontal aural. Antenna: 1160-ft. above av. terrain, 1206-ft. above ground, 2362-ft. above sea level.

Latitude	42°	49'	02.8"
Longitude	94°	25'	40.9"

Transmitter: 1-mi. N of Bradgate.

News Services: AP, UPI.

Began Operation: April 8, 1977.

Personnel: See KDIN-TV, Des Moines.

KIIN-TV

Iowa City

Ch. 12

Licensee: Iowa Public Broadcasting Board.

Telephones: 319-643-2620 (Transmitter); 515-281-4500 (Administration).

Technical Facilities: Channel No. 12 (204-210 MHz). Authorized power: 316-kw visual, 31.6-kw aural. Antenna: 1440-ft. above av. terrain, 1449-ft. above ground, 2249-ft. above sea level.

Latitude	41°	43'	14.5"
Longitude	91°	20'	29.5"

Transmitter: 3-mi. N of West Branch.

News Services: AP, UPI.

Began Operation: February 8, 1970.

Personnel: See KDIN-TV, Des Moines.

KYIN

Mason City

Ch. 24

Licensee: Iowa Public Broadcasting Board.

Technical Facilities: Channel No. 24 (530-536 MHz). Authorized power: 1740-kw max. & 513-kw horizontal visual, 174-kw max. & 51.3-kw horizontal aural. Antenna: 1430-ft. above av. terrain, 1565-ft. above ground, 2799-ft. above sea level.

Latitude	43°	22'	25"
Longitude	92°	51'	00"

Transmitter: 4-mi. E of St. Ansgar.

News Services: AP, UPI.

Began Operation: May 14, 1977

Personnel: See KDIN-TV, Des Moines.

KHIN

Red Oak

Ch. 36

Licensee: Iowa Public Broadcasting Board.

Telephones: 712-784-3409 (Transmitter); 515-281-4500 (Administration).

Technical Facilities: Channel No. 36 (602-608 MHz). Authorized power: 2040-kw max. & 490-kw horizontal visual, 204-kw max. & 49-kw horizontal aural. Antenna: 1560-ft. above av. terrain, 1503-ft. above ground, 2833-ft. above sea level.

Latitude	41°	20'	40"
Longitude	95°	15'	21"

Transmitter: 7-mi. E & 2-mi. N of Oakland on Hwy. 6.

News Services: AP, UPI.

Began Operation: September 7, 1975.

Personnel: See KDIN-TV, Des Moines.

KSIN

Sioux City

Ch. 27

Licensee: Iowa Public Broadcasting Board.

Telephones: 712-255-5558 (Transmitter); 515-281-4500 (Administration).

Technical Facilities: Channel No. 27 (548-554 MHz). Authorized power: 4040-kw max. & 1507-kw horizontal visual, 404-kw max. & 150.7-kw horizontal aural. Antenna: 1070-ft. above av. terrain, 875-ft. above ground, 2416-ft. above sea level.

Latitude	42°	30'	53"
Longitude	96°	18'	13"

Transmitter: Rural Rte. 2, 1-mi. E of Sioux City city limits.

News Services: AP, UPI.

Began Operation: January 4, 1975.

Personnel: See KDIN-TV, Des Moines.

KRIN

Waterloo

Ch. 32

Licensee: Iowa Public Broadcasting Board.

Telephones: 319-448-4222 (Transmitter); 515-281-4500 (Administration).

Technical Facilities: Channel No. 32 (578-584 MHz). Authorized power: 5000-kw max. & 1986-kw horizontal visual, 500-kw aural. Antenna: 1851-ft. above av. terrain, 1795-ft. above ground, 2812-ft. above sea level.

Latitude	42°	18'	59"
Longitude	91°	51'	31"

Transmitter: 4.5-mi. NW of Walker.

News Services: AP, UPI.

Began Operation: December 15, 1974.

Personnel: See KDIN-TV, Des Moines.

KANSAS

KOOD

Hays-Russell-Great Bend-Salina

Ch. 9

Permittee: Smoky Hills Public Television Corp., Box 9, Bunker Hill, KS 67626.

Studio: 6th & Elm Sts., Bunker Hill.

Telephone: 913-483-6990.

Technical Facilities: Channel No. 9 (186-192 MHz). Authorized power: 316-kw visual, 31.6-kw aural. Antenna: 1090-ft. above av. terrain, 1119-ft. above ground, 1840-ft. above sea level.

Latitude	38°	46'	16"
Longitude	98°	44'	17"

Transmitter: 7-mi. SSW of Bunker Hill, KS.

Satellite Earth Station: In operation; Scientific-Atlanta receivers.

Ownership: Non-profit corp. Larry Edwardson, chmn.; Kenneth F. Gardner, v.p. & gen. mgr.

Represented (legal): Dow, Lohnes & Albertson.

Represented (engineering): John F. X. Browne & Associates.

Personnel:

KENNETH F. GARDNER, general manager.
LLOYD MINTZMYER, chief engineer.
SANDY ROGG, business manager.

KTWU

Topeka

Ch. 11

Licensee: Washburn University of Topeka, 17th & College Sts., Topeka, KS 66621.

Studio: 301 N. Wanamaker Rd.

Telephone: 913-272-8181.

Technical Facilities: Channel No. 11 (198-204 MHz). Authorized power: 316-kw visual, 31.6-kw aural. Antenna: 1064-ft. above av. terrain, 952-ft. above ground, 2029-ft. above sea level.

Latitude	39°	03'	51"
Longitude	95°	45'	49"

Transmitter: 1.5-mi. W of city limits.

Satellite Earth Station: Collins, 10-meter; Scientific-Atlanta receivers.

Ownership: Municipal university, directed by a board of 10 regents.

Began Operation: October 21, 1965.

Represented (legal): Bryan, Cave, McPheeters & McRoberts.

Represented (engineering): David Steel & Associates.

Personnel:

DALE N. ANDERSON, director of TV & general manager.
BOB FIDLER, operations director.
DAVE POMEROY, program director.
ERNEST HEOGES, chief engineer.
CINDY BARRY, development director.
CAROLYN ZIMMERMAN, promotion director.
LIZ BROWN, traffic director.

KPTS

Wichita-Hutchinson

Ch. 8

Licensee: Kansas Public Telecommunications Service Inc., 320 W. 21st St., Wichita, KS 67203.

Studio: 320 W. 21st St., Wichita.

Telephone: 316-838-3090.

Technical Facilities: Channel No. 8 (180-186 MHz). Authorized power: 302-kw visual, 30.2-kw aural. Antenna: 800-ft. above av. terrain, 780-ft. above ground, 2325-ft. above sea level.

Latitude	38°	03'	21"
Longitude	97°	46'	35"

Transmitter: E. 4th St. & Buhler Rd., 8.2-mi. E of Hutchinson.

Satellite Earth Station: Collins, 10-meter; Collins receivers.

Ownership: Kansas Public Telecommunications Service Inc. Officers: Bob Carroll, chmn. of the board; Zoel Parenteau, pres.; Harvey Sorensen, vice chmn.; Otis Milton, vice chmn.; Lloyd Jones, secy-treas.

Began Operation: January 5, 1970.

Represented (legal): Dow, Lohnes & Albertson.

Represented (engineering): John F. X. Browne & Associates Inc.

Personnel:

ZOEL PARENTEAU, president & general manager.
JAMES LEWIS, director of programming.
DALE HECKEL, director of engineering.
KENNETH BARTHELMAN, dir. of administration.
DAVID BREWER, broadcast manager.
BRYCE COMBS, director of production.

KENTUCKY

WKAS

Ashland

Ch. 25

Licensee: Kentucky Authority for ETV, 600 Cooper Dr., Lexington, KY 40502.

Studio: See WKLE, Lexington.

Technical Facilities: Channel No. 25 (536-542 MHz). Authorized power: 162-kw visual, 16.2-kw aural. Antenna: 500-ft. above av. terrain, 400-ft. above ground, 1200-ft. above sea level.

Latitude	38°	27'	43"
Longitude	82°	37'	12"

Transmitter: DeBord Hill.

Began Operation: September 23, 1968.

Personnel: See WKLE, Lexington.

WKGB

Bowling Green

Ch. 53

Licensee: Kentucky Authority for ETV.

Technical Facilities: Channel No. 53 (704-710 MHz). Authorized power: 667-kw max. & 550-kw horizontal visual, 113-kw max. & 110-kw horizontal aural. Antenna: 810-ft. above av. terrain, 614-ft. above ground, 1370-ft. above sea level.

Latitude	37°	05'	22"
Longitude	86°	38'	05"

Transmitter: U.S. 231, 2.8-mi. N of Hadley.

Began Operation: September 23, 1968.

Personnel: See WKLE, Lexington.

WCVN

Covington

Ch. 54

Licensee: Kentucky Authority for ETV.

Technical Facilities: Channel No. 54 (710-716 MHz). Authorized power: 162-kw max. & 135-kw horizontal visual, 16.2-kw max. & 13.5-kw horizontal aural. Antenna: 405-ft. above av. terrain, 309-ft. above ground, 1129-ft. above sea level.

Latitude	39°	01'	50"
Longitude	84°	30'	23"

Transmitter: Tower View St., Taylor Mill, KY.

Began Operation: September 8, 1969.

Personnel: See WKLE, Lexington.

WKZT

Elizabethtown

Ch. 23

Licensee: Kentucky Authority for ETV.

Technical Facilities: Channel No. 23 (524-530 MHz). Authorized power: 688-kw max. & 575-kw horizontal visual, 69-kw aural. Antenna: 652-ft. above av. terrain, 651-ft. above ground, 1446-ft. above sea level.

Latitude	37°	40'	55"
Longitude	85°	50'	32"

Transmitter: Hawkins Dr., 1-mi. SE of Elizabethtown.

Began Operation: September 23, 1968.

Public/ETV Stations

Personnel: See WKLE, Lexington.

WKHA

Hazard

Ch. 35

Licensee: Kentucky Authority for ETV.

Technical Facilities: Channel No. 35 (596-602 MHz). Authorized power: 645-kw max. & 417-kw horizontal visual, 129-kw max. & 83.2-kw horizontal aural. Antenna: 1260-ft. above av. terrain, 605-ft. above ground, 2630-ft. above sea level.

Latitude	37°	11'	34''
Longitude	83°	11'	16''

Transmitter: Buffalo Knob, 3.6-mi. S of Hazard.

Began Operation: December 16, 1968.

Personnel: See WKLE, Lexington.

WKLE

Lexington-Richmond

Ch. 46

Licensee: Kentucky Authority for ETV, 600 Cooper Dr., Lexington, KY 40502.

Network Center: 600 Cooper Dr., Lexington, KY 40502.

Telephone: 606-233-3000.

Technical Facilities: Channel No. 46 (662-668 MHz). Authorized power: 1050-kw horizontal visual, 105-kw horizontal aural. Antenna: 874-ft. above av. terrain, 849-ft. above ground, 1759-ft. above sea level.

Latitude	37°	52'	45''
Longitude	84°	19'	33''

Transmitter: 0.4-mi. S of Clays Ferry, KY.

Satellite Earth Stations: Collins, 10-meter; Scientific-Atlanta, Collins & Farinon receivers.

Ownership: Kentucky Authority for ETV. Governing board: Robert Hillenmeyer, Alice McDonald, Marie Doyle, Jack Dempsey, Allie Morgan, Walter May, George Street Boone, William M. Cox, Saul Loeb. Kentucky Authority for ETV is licensee of WKAS, Ashland; WKBG, Bowling Green; WCVN, Covington; WKZT, Elizabethtown; WKHA, Hazard; WKMJ, Louisville; WKMA, Madisonville; WKMR, Morehead; WKMU, Murray-Mayfield; WKOH, Owensboro; WKON, Owenton; WKPD, Paducah; WKPI, Pikeville & WKSO, Somerset, KY.

Began Operation: September 23, 1968.

Represented (legal): Kenkel, Barnard & Edmundson.

Personnel:

O. LEONARD PRESS, executive director.
SANDRA WELCH, deputy executive director for broadcasting.
KAROLYN KELL, deputy executive director for administration.
KIRK LEHTOMAA, director of programming.
PAUL SMITH, director of field services.

WKMJ

Louisville

Ch. 68

Licensee: Kentucky Authority for ETV.

Technical Facilities: Channel No. 68 (794-800 MHz). Authorized power: 1176-kw max. & 794-kw horizontal visual, 219-kw max. & 159-kw horizontal aural. Antenna: 820-ft. above av. terrain, 550-ft. above ground, 1520-ft. above sea level.

Latitude	38°	22'	02''
Longitude	85°	49'	53''

Transmitter: Floyds Knob, New Albany, IN.

Began Operation: September 2, 1970.

Personnel: See WKLE, Lexington.

A-1178

WKPC-TV

Louisville

Ch. 15

Licensee: Fifteen Telecommunications Inc., 4309 Bishop Lane, Box 1515, Louisville, KY 40201.

Studio: 4309 Bishop Lane, Box 1515, Louisville, KY 40201.

Telephone: 502-459-9572.

Technical Facilities: Channel No. 15 (476-482 MHz). Authorized power: 590-kw max. visual, 104-kw aural. Antenna: 860-ft. above av. terrain, 550-ft. above ground, 1520-ft. above sea level.

Latitude	38°	22'	02''
Longitude	85°	49'	53''

Transmitter: Rte. 1, Floyds Knobs, IN. Telephone: 812-945-7851.

Satellite Earth Stations: Collins, 10-meter; Scientific-Atlanta receivers.

Ownership: Non-profit corp.

Began Operation: September 8, 1958. Transfer to present owner approved by FCC November 25, 1981.

Represented (legal): Schwartz, Woods & Miller.

Personnel:

JOHN-ROBERT CURTIN, chief executive officer & general manager.
V. M. BRUCCHIERI, director of finance & personnel.
CHARLES T. LANDERS, director of engineering.
NANCY K. BAER, director of programming.
DARRELL GARRETT, director of production.
DEAN HOKE, director of external affairs.
CAROLYN NEUSTADT, assoc. dir. of external affairs/auction.

WKMA

Madisonville

Ch. 35

Licensee: Kentucky Authority for ETV.

Technical Facilities: Channel No. 35 (596-602 MHz). Authorized power: 513-kw max. visual, 51.3-kw max. aural. Antenna: 1040-ft. above av. terrain, 995-ft. above ground, 1545-ft. above sea level.

Latitude	37°	11'	25''
Longitude	87°	30'	47''

Requests CP for change to 612.3-kw max. visual, 61.23-kw max. aural. BMPET-840420KR.

Transmitter: 2.4-mi. E of St. Charles, Rte. 62, Madisonville.

Began Operation: Sept. 23, 1968.

Personnel: See WKLE, Lexington.

WKMR

Morehead

Ch. 38

Licensee: Kentucky Authority for ETV.

Technical Facilities: Channel No. 38 (614-620 MHz). Authorized power: 683-kw max. & 562-kw horizontal visual, 69-kw aural. Antenna: 965-ft. above av. terrain, 605-ft. above ground, 1986-ft. above sea level.

Latitude	38°	10'	38''
Longitude	83°	24'	18''

Transmitter: Near USDA Lookout Tower.

Began Operation: September 23, 1968.

Personnel: See WKLE, Lexington.

WKMU

Murray-Mayfield

Ch. 21

Licensee: Kentucky Authority for ETV.

Technical Facilities: Channel No. 21 (512-518 MHz). Authorized power: 691-kw max. & 575-kw horizontal visual, 138-kw max. & 115-kw horizontal aural. Antenna: 663-ft. above av. terrain, 652-ft. above ground, 1182-ft. above sea level.

Latitude	36°	41'	33"
Longitude	88°	32'	10"

Transmitter: 1.67-mi. NNW of Farmington, KY.

Began Operation: October 9, 1968.

Personnel: See WKLE, Lexington.

WKOH

Owensboro

Ch. 31

Licensee: Kentucky Authority for ETV.

Technical Facilities: Channel No. 31 (572-578 MHz). Authorized power: 692-kw max. & 550-kw horizontal visual, 69.2-kw max. & 55-kw horizontal aural. Antenna: 460-ft. above av. terrain, 500-ft. above ground, 877-ft. above sea level.

Latitude	37°	51'	07"
Longitude	87°	19'	42"

Transmitter: Off U.S. Hwy. 60, 2-mi. E of Reed, 12-mi. NE of center of Owensboro.

Began Operation: August 30, 1979.

Personnel: See WKLE, Lexington.

WKON

Owenton

Ch. 52

Licensee: Kentucky Authority for ETV.

Technical Facilities: Channel No. 52 (698-704 MHz). Authorized power: 691-kw max. & 550-kw horizontal visual, 138-kw max. & 115-kw horizontal aural. Antenna: 710-ft. above av. terrain, 602-ft. above ground, 1552-ft. above sea level.

Latitude	38°	31'	32"
Longitude	84°	48'	40"

Transmitter: Owen County High School.

Began Operation: September 23, 1968.

Personnel: See WKLE, Lexington.

WKPD

Paducah

Ch. 29

Licensee: Kentucky Authority for ETV.

Technical Facilities: Channel No. 29 (560-566 MHz). Authorized power: 151-kw max. & 132-kw horizontal visual, 13.2-kw horizontal aural. Antenna: 500-ft. above av. terrain, 518-ft. above ground, 891-ft. above sea level.

Latitude	37°	05'	38"
Longitude	88°	40'	19"

Transmitter: Coleman Rd., near Cecil, 2-mi. NE of Paducah.

Began Operation: Began commercial operation May 31, 1971; left air October 31, 1975. Sale to present owner approved by FCC January 30, 1978. Resumed operation September 5, 1979.

Personnel: See WKLE, Lexington.

1987 Edition

WKPI

Pikeville

Ch. 22

Licensee: Kentucky Authority for ETV.

Technical Facilities: Channel No. 22 (518-524 MHz). Authorized power: 1320-kw max. & 463-kw horizontal visual, 264-kw max. & 93.3-kw horizontal aural. Antenna: 1415-ft. above av. terrain, 153-ft. above ground, 2994-ft. above sea level.

Latitude	37°	17'	06"
Longitude	82°	31'	29"

Transmitter: Flatwoods Mtn., 5.5-mi. from State Rte. 197.

Began Operation: January 13, 1969.

Personnel: See WKLE, Lexington.

WKSO

Somerset

Ch. 29

Licensee: Kentucky Authority for ETV.

Technical Facilities: Channel No. 29 (560-566 MHz). Authorized power: 584-kw max. & 378-kw horizontal visual, 36.6-kw aural. Antenna: 1460-ft. above av. terrain, 996-ft. above ground, 2526-ft. above sea level.

Latitude	37°	10'	00"
Longitude	84°	49'	28"

Transmitter: Dye Knob, Rte. 837, near Somerset.

Began Operation: September 23, 1968.

Personnel: See WKLE, Lexington.

LOUISIANA**KLPA-TV**

Alexandria

Ch. 25

Licensee: Louisiana ETV Authority, 7860 Anselmo Lane, Baton Rouge, LA 70810.

Studio: See WLPB-TV, Baton Rouge, LA.

Technical Facilities: Channel 25 (536-542 MHz). Authorized power: 2040-kw max. & 692-kw horizontal visual, 204-kw max. & 69.2-kw horizontal aural. Antenna: 1360-ft. above av. terrain, 1329-ft. above ground, 1549-ft. above sea level.

Latitude	31°	33'	56"
Longitude	92°	32'	50"

Transmitter: 0.6-mi. SSE of Rte. 123, 1.3-mi. W of Rte. 167, near Dry Prong.

Ownership: See WLPB-TV, Baton Rouge, LA.

Began Operation: July 1, 1983.

Personnel: See WLPB-TV, Baton Rouge, LA.

WLPB-TV

Baton Rouge

Ch. 27

Licensee: Louisiana Educational Television Authority, 7860 Anselmo Lane, Baton Rouge, LA 70810.

Studio: 7860 Anselmo Lane, Baton Rouge.

Telephone: 504-767-5660.

Technical Facilities: Channel No. 27 (548-554 MHz). Authorized power: 1170-kw max. & 832-kw horizontal visual, 117-kw max. & 83.2-kw horizontal aural. Antenna: 940-ft. above av. terrain, 1029-ft. above ground, 1049-ft. above sea level.

Public/ETV Stations

Latitude 30° 22' 22"
Longitude 91° 12' 15"

Transmitter: 1.35-mi. E of River Rd., Baton Rouge.

News Service: AP.

Satellite Earth Station: Collins, 10-meter; Collins & Scientific-Atlanta receivers.

Ownership: State authority. Board members: Bill Patton, chmn.; Betty Laborde, vice chmn.; John E. Martin, secy.; Paul Goldman, treas.; Rev. C. J. Bell, Wayne O. Berry, Oarlene Bisso, Harold Block, Lucile Blum, Ken Booth, Carl K. Crowe, Br. Felician Fourrier, Bonner Hunter, Kay Martin, Cissie McLeod, Dorothy Randolph, Peggy Selber, Leanne Weill. Louisiana ETV Authority also operates KLPB-TV, Alexandria; KLPB-TV, Lafayette; KLTL-TV, Lake Charles; KLTM-TV, Monroe; KLTS-TV, Shreveport.

Began Operation: September 6, 1975.

Represented (legal): Schwartz, Woods & Miller.

Represented (engineering): Jules Cohen & Associates.

Personnel:

BETH COURTNEY, executive director.
RICK SMITH, executive producer.
ED LANDRY, production supervisor.
COY SIMMONS, director of engineering.
CARL FRY, operations manager.
JENNIFER HOWZE, program manager.
PATSY ADAMS, promotion manager.
TONY WALKER, business manager.

KLPB-TV

Lafayette

Ch. 24

Licensee: Louisiana ETV Authority.

Technical Facilities: Channel No. 24 (530-536 MHz). Authorized power: 2140-kw max. & 724-kw horizontal visual, 214-kw max. & 72.4-kw horizontal aural. Antenna: 1190-ft. above av. terrain, 1225-ft. above ground, 1230-ft. above sea level.

Latitude 30° 02' 38"
Longitude 92° 22' 14"

Transmitter: 5.8-mi. NW of Kaplan, LA.

Ownership: See WLPB-TV, Baton Rouge.

Began Operation: May 13, 1981.

Personnel: See WLPB-TV, Baton Rouge.

KLTL-TV

Lake Charles

Ch. 18

Licensee: Louisiana ETV Authority.

Technical Facilities: Channel No. 18 (494-500 MHz). Authorized power: 1260-kw max. & 1050-kw horizontal visual, 126-kw max. & 105-kw horizontal aural. Antenna: 1030-ft. above av. terrain, 1058-ft. above ground, 1086-ft. above sea level.

Latitude 30° 23' 59"
Longitude 93° 00' 10"

Transmitter: Approx. 5.6-mi. WNW of Fenton.

Ownership: See WLPB-TV, Baton Rouge.

Began Operation: May 5, 1981.

Personnel: See WLPB-TV, Baton Rouge.

KLTM-TV

Monroe

Ch. 13

Licensee: Louisiana ETV Authority.

Technical Facilities: Channel No. 13 (210-216 MHz). Authorized power: 316-kw visual, 31.6-kw aural. Antenna: 1777-ft. above av. terrain, 1989-ft. above ground, 2049-ft. above sea level.

Latitude 32° 11' 45"
Longitude 92° 04' 10"

Transmitter: 2.5-mi. N of Riverton, LA.

Ownership: See WLPB-TV, Baton Rouge.

Began Operation: September 8, 1976.

Personnel: See WLPB-TV, Baton Rouge.

WLAE-TV

New Orleans

Ch. 32

Grantee: Educational Broadcasting Foundation Inc., 7887 Walmsley Ave., New Orleans, LA 70125.

Studio: 2929 S. Carrollton Ave., New Orleans, LA 70125.

Technical Facilities: Channel No. 32 (578-584 MHz). Authorized power: 2455-kw max. & 733-kw horizontal visual, 246-kw max. & 73.3-kw horizontal aural. Antenna: 1020-ft. above av. terrain, 1049-ft. above ground, 1049-ft. above sea level.

Latitude 29° 58' 57"
Longitude 89° 57' 09"

Transmitter: 0.42-mi. W of Paris Rd. & Bayou Bienvenue, New Orleans.

Satellite Earth Stations: 2 in operation; Harris receivers.

Ownership: Non-profit corp. Norman C. Francis, pres.; Mrs. Clarence Jupiter & Paul Nalty, v.p.s; Msgr. Charles Duke, secy.; Thomas P. Perkins, treas.

Began Operation: July 8, 1984.

Represented (legal): Marmet & McCombs, P.C.

Represented (engineering): duffreil & Rackley.

Personnel:

JERRY E. ROMIG, president.
PEGGY SCOTT LABORDE, station manager.
DOUG CURRY, chief engineer.
JULIE JACOB, program manager.

WYES-TV

New Orleans

Ch. 12

Licensee: Greater New Orleans Educational Television Foundation, 916 Navarre Ave., New Orleans, LA 70124.

Studio: 916 Navarre Ave., Box 24026, New Orleans, LA 70124.

Telephone: 504-486-5511.

Technical Facilities: Channel No. 12 (204-210 MHz). Authorized power: 316-kw visual, 31.6-kw aural. Antenna: 1010-ft. above av. terrain, 1049-ft. above ground, 1049-ft. above sea level.

Latitude 29° 57' 13.5"
Longitude 89° 56' 58.3"

Transmitter: Paris Rd., near Chalmette, LA.

Multichannel TV Sound: Stereo only.

Satellite Earth Station: Collins, 10-meter; Collins receivers.

Ownership: Non-profit organization. Officers: William R. Bell, chairman; Robert J. Bodet, vice chairman; Mrs. William R. Adams, secy.; R. Bruce Worley, treas.

Began Operation: April 1, 1957 on Ch. 8. Switched to Ch. 12 June 1970.

Represented (legal): Schwartz, Woods & Miller.

Personnel:

STANTON M. FRAZAR, president & chief exec. officer.
MICHAEL LaBONIA, vice president & station manager.
SCOTT SCHEEL, director of engineering.
VIC GIANCOLA, director of finance.
LINDA NIX, director of public information.

WWL-TV

New Orleans

Ch. 4

Licensee: Loyola University, 6363 St. Charles Ave.

OPERATING COMMERCIALY

(FOR COMPLETE DATA, SEE U.S. TV STATION SECTION)

KLTS-TV

Shreveport

Ch. 24

Licensee: Louisiana Educational Television Authority.

Technical Facilities: Channel No. 24 (530-536 MHz). Authorized power: 1620-kw max. & 1120-kw horizontal visual, 162-kw max. & 112-kw horizontal aural. Antenna: 1070-ft. above av. terrain, 1080-ft. above ground, 1330-ft. above sea level.

Latitude	32°	40'	41"
Longitude	93°	55'	35"

Transmitter: 2.2-mi. ESE of Mooringsport.

Ownership: See WLPB-TV, Baton Rouge.

Began Operation: August 9, 1978.

Personnel: See WLPB-TV, Baton Rouge.

MAINE**WCBB**

Augusta-Lewiston-Portland

Ch. 10

Licensee: Colby-Bates-Bowdoin Educational Telecasting Corp., 1450 Lisbon St., Lewiston, ME 04240.

Studio: 1450 Lisbon St., Lewiston, ME.

Telephone: 207-783-9101.

Technical Facilities: Channel No. 10 (192-198 MHz). Authorized power: 309-kw visual, 63-kw aural. Antenna: 1000-ft. above av. terrain, 640-ft. above ground, 1330-ft. above sea level.

Latitude	44°	09'	16"
Longitude	70°	00'	37"

Transmitter: 10-mi. ENE of Lewiston, on Danforth Hill.

Multichannel TV Sound: Stereo & separate audio program.

Satellite Earth Stations: 2 in operation; Collins, 10-meter; Collins & Scientific-Atlanta receivers.

Ownership: Bates College (operator of WRJR(FM), Lewiston, ME), 33-1/3%; Colby College, 33-1/3%; Bowdoin College (operator of WBOR(FM), Brunswick, ME), 33-1/3%.

Began Operation: November 13, 1961.

Represented (legal): Tierney & Swift.

Personnel:

H. ODELL SKINNER, president & general manager.
 ROLAND A. DESJARDINS, vice president & dir. of engineering.
 JANICE MESERVE, traffic manager.
 HARRY J. WIEST JR., program manager.
 PHYLLIS COPP, assistant to director of programming.
 BOB GARDNER, director of development.

WMEA-TV

Biddeford

Ch. 26

Maine Public Bcstg. Network

Licensee: University of Maine, Alumni Hall, Orono, ME 04469.

Studio: Box 1628, Portland, ME 04101.

Telephone: 207-780-4220.

Technical Facilities: Channel No. 26 (542-548 MHz). Authorized power: 589-kw visual, 117-kw aural. Antenna: 800-ft. above av. terrain, 555-ft. above ground, 1208-ft. above sea level.

Latitude	43°	25'	00"
Longitude	70°	48'	09"

Transmitter: Top of Hope Hill, Sanford, ME.

Ownership: University of Maine, see WMEB-TV, Orono, ME.

Began Operation: March 15, 1975.

Represented (legal): Dow, Lohnes & Albertson.

Personnel:

EDWARD WINCHESTER, network general manager.
 JIM CARTER, chief engineer.
 ED FOWLER, production manager.

WMED-TV

Calais

Ch. 13

Maine Public Bcstg. Network

Licensee: University of Maine.

Telephone: 207-866-4493 (Orono). TWX: 710-229-1091.

Technical Facilities: Channel No. 13 (210-216 MHz). Authorized power: 31.6-kw visual, 6.2-kw aural. Antenna: 430-ft. above av. terrain, 187-ft. above ground, 667-ft. above sea level.

Latitude	45°	01'	44"
Longitude	67°	19'	24"

Transmitter: Top of Conant Hill, Meddybemps, ME.

Began Operation: September 23, 1964.

Personnel: See WMEB-TV, Orono, ME.

WMEB-TV

Orono

Ch. 12

Maine Public Bcstg. Network

Licensee: University of Maine, Alumni Hall, Orono, ME 04469.

Studio: Alumni Hall, U. of Maine, Orono, ME.

Telephone: 207-866-4493 (Orono). TWX: 710-229-1091.

Technical Facilities: Channel No. 12 (204-210 MHz). Authorized power: 299-kw visual, 30-kw aural. Antenna: 990-ft. above av. terrain, 369-ft. above ground, 1346-ft. above sea level.

Latitude	44°	45'	36"
Longitude	68°	33'	59"

Transmitter: 10-mi. SE of Orono on Blackcap Mtn., East Eddington.

Satellite Earth Stations: Collins, 10-meter; Collins & Scientific-Atlanta receivers.

News Service: AP.

Ownership: University of Maine, a state institution. It also operates WMEA-TV, Biddeford, WMED-TV, Calais & WMEM-TV, Presque Isle, ME.

Began Operation: October 8, 1963.

Represented (legal): Dow, Lohnes & Albertson.

Personnel:

EDWARD WINCHESTER, general manager.
 JAMES BOUTIN, network director of engineering.
 PAUL BUNKER, network chief engineer, transmission.
 BERNARD ROSCETTI, station manager.
 EDWARD FOWLER, production manager.

Public/ETV Stations

WMEM-TV

Presque Isle

Ch. 10

Maine Public Bcstg. Network

Licensee: University of Maine, Alumni Hall, Orono, ME.

Technical Facilities: Channel No. 10 (192-198 MHz). Authorized power: 299-kw visual, 30-kw aural. Antenna: 1093-ft. above av. terrain, 155-ft. above ground, 1762-ft. above sea level.

Latitude	46°	33'	05"
Longitude	67°	48'	37"

Transmitter: Mars Hill, 15-mi. S of Presque Isle.

Began Operation: February 17, 1964.

Personnel: See WMEB-TV, Orono, ME.

MARYLAND

WMPT

Annapolis

Ch. 22

Licensee: Maryland Public Bcstg. Commission, Owings Mills, MD 21117.

Studio: See WMPB, Baltimore.

Technical Facilities: Channel No. 22 (518-524 MHz). Authorized power: 5000-kw max. & 3890-kw horizontal visual, 389-kw horizontal aural. Antenna: 870-ft. above av. terrain, 852-ft. above ground, 1000-ft. above sea level.

Latitude	39°	00'	36"
Longitude	76°	36'	33"

Transmitter: 1.2-mi. SSW of Crownsville, MD.

Multichannel TV Sound: Stereo & separate audio program.

Began Operation: July 16, 1975.

Personnel: See WMPB, Baltimore.

WMPB

Baltimore

Ch. 67

Licensee: Maryland Public Broadcasting Commission, Owings Mills, MD 21117.

Studio: Owings Mills, MD 21117.

Telephone: 301-356-5600.

Technical Facilities: Channel No. 67 (788-794 MHz). Authorized power: 1000-kw max. & 646-kw horizontal visual, 118-kw max. & 75.9-kw horizontal aural. Antenna: 820-ft. above av. terrain, 693-ft. above ground, 1349-ft. above sea level.

Latitude	39°	27'	01.0"
Longitude	76°	46'	36.5"

Transmitter: Owings Mills, MD.

Satellite Earth Station: Transmit/receive; Collins, 10-meter; Collins & Scientific-Atlanta receivers.

Ownership: Maryland Public Bcstg. Commission. Leonard H. Rosenberg, chmn.; Ross Jones, vice chmn. Also licensee of WMPT(TV), Annapolis; WWPB(TV), Hagerstown; WCPB(TV), Salisbury; permittee of Ch. 62, Frederick & Ch. 36, Oakland, MD.

Began Operation: October 5, 1969.

Represented (legal): Schwartz, Woods & Miller.

Personnel:

RAYMOND K. HO, executive director.
BRUCE T. HERGET, director of engineering.
CRAIG A. BRUSH, director of development.
CLYDE A. MAYBEE JR., director of promotion & information services.
MICHAEL B. STYER, director of programming & operations.

PHYLLIS HAMMOND, director of administrative services.

WWPB

Hagerstown

Ch. 31

Licensee: Maryland Public Broadcasting Commission.

Technical Facilities: Channel No. 31 (572-578 MHz). Authorized power: 1070-kw max. & 479-kw horizontal visual, 51.3-kw horizontal aural. Antenna: 1230-ft. above av. terrain, 410-ft. above ground, 1850-ft. above sea level.

Latitude	39°	39'	04.0"
Longitude	77°	58'	14.7"

Transmitter: Fairview Mtn., 2000-ft. N of Rte. 40, near Clear Spring, MD.

Began Operation: October 5, 1974.

Personnel: See WMPB, Baltimore.

WCPB

Salisbury

Ch. 28

Licensee: Maryland Public Broadcasting Commission.

Technical Facilities: Channel No. 28 (554-560 MHz). Authorized power: 786-kw max. & 708-kw horizontal visual, 91-kw max. & 81.3-kw horizontal aural. Antenna: 513-ft. above av. terrain, 551-ft. above ground, 575-ft. above sea level.

Latitude	38°	23'	09.0"
Longitude	75°	35'	32.5"

Transmitter: Emerson Ave. at Deers Head Blvd.

Began Operation: March 18, 1971.

Personnel: See WMPB, Baltimore.

MASSACHUSETTS

WGBH-TV

Boston

Ch. 2

Licensee: WGBH Educational Foundation, 125 Western Ave., Boston, MA 02134.

Studio: 125 Western Ave., Boston, MA 02134.

Telephone: 617-492-2777.

Technical Facilities: Channel No. 2 (54-60 MHz). Authorized power: 871-kw visual, 8.71-kw aural. Antenna: 1040-ft. above av. terrain, 1034-ft. above ground, 1184-ft. above sea level.

Latitude	42°	18'	37"
Longitude	71°	14'	14"

Transmitter: 350 Cedar St., Needham, MA.

Multichannel TV Sound: Stereo & separate audio program.

Satellite Earth Station: Transmit/receive; Collins, 10-meter; Collins receivers.

News Services: AP, UPI.

Ownership: Foundation trustees: David O. Ives, vice chmn.; Trustee of the Lowell Institute; Presidents of Boston Symphony Orchestra, Boston, Brandeis, Harvard, Northeastern, Suffolk & Tufts Universities, Boston, Simmons & Wellesley Colleges, Massachusetts Institute of Technology, New England Conservatory of Music, University of Massachusetts, WGBH; Directors of Museum of Fine Arts & Museum of Science; David B. Arnold Jr., Helene R. Cahners, Maurice Katz, Elma Lewis, Lawrence T. Perera, James E. Cofield Jr. & Richard S. Milstein.

Began Operation: May 2, 1955.

FM Affiliate: WGBH, 100-kw, 89.7 MHz (No. 209), 650-ft.

Represented (legal): Covington & Burling.

Personnel:

HENRY BECTON JR., president & general manager.
 DAVID LIROFF, station manager.
 ANDY GRIFFITHS, treas. & chief financial officer.
 JOE ANDERSON, manager for production services.
 CHRISTOPHER RIDLEY, marketing manager.
 PETER MCGHEE, program manager for national production.
 DAVID MacCARN, director of engineering.
 DAN EVERETT, director of broadcasting.

WGBX-TV

Boston

Ch. 44

Licensee: WGBH Educational Foundation.

Technical Facilities: Channel No. 44 (650-656 MHz). Authorized power: 1510-kw max. & 977-kw horizontal visual, 151-kw max. & 97.7-kw horizontal aural. Antenna: 1080-ft. above av. terrain, 1074-ft. above ground, 1224-ft. above sea level.

Latitude	42°	18'	37"
Longitude	71°	14'	14"

Transmitter: 350 Cedar St., Needham, MA.

Multichannel TV Sound: Stereo & separate audio program.

News Services: AP, UPI.

Began Operation: September 25, 1967.

Personnel: See WGBH-TV, Boston.

WGBY-TV

Springfield

Ch. 57

Licensee: WGBH Educational Foundation.

Studio: 44 Hampden St., Springfield, MA 01103.

Telephone: 413-781-2801.

Technical Facilities: Channel No. 57 (728-734 MHz). Authorized power: 1200-kw max. & 776-kw horizontal visual, 240-kw max. & 155-kw horizontal aural. Antenna: 1000-ft. above av. terrain, 119-ft. above ground, 1323-ft. above sea level.

Latitude	42°	14'	30"
Longitude	72°	38'	54"

Transmitter: Mt. Tom, Holyoke, MA.

Satellite Earth Station: Collins, 10-meter.

Began Operation: September 26, 1971.

Represented (legal): Covington & Burling.

Personnel:

JIM LEWIS, general manager.
 BILL MONKS, administrative manager.
 MARK ERSTLING, broadcast manager.
 JEAN BOYD, public information manager.
 FIDELE MALLORY, development manager.
 RAY MILLER, chief engineer.
 NANCY REEVES, associate manager.

MICHIGAN**WCML-TV**

Alpena

Ch. 6

Licensee: Central Michigan University, Broomfield Rd., Mount Pleasant, MI 48859.

Studio: See WCMU-TV, Mount Pleasant.

Technical Facilities: Channel No. 6 (82-88 MHz). Authorized power: 100-kw visual, 15.1-kw

aural. Antenna: 1470-ft. above av. terrain, 1345-ft. above ground, 2045-ft. above sea level.

Latitude	45°	08'	17"
Longitude	84°	09'	44"

Transmitter: State Rte. 33, 9-mi. N of Atlanta, MI.

Satellite Earth Stations: Scientific-Atlanta & Rockwell receivers.

News Service: INN.

Ownership: State institution.

Began Operation: November 21, 1975.

FM Affiliate: WCML-FM, 100-kw, 91.7 MHz (No. 219) 1000-ft.

Represented (legal): Dow, Lohnes & Albertson.

Represented (engineering): John F. X. Browne & Associates.

Personnel: See WCMU-TV, Mount Pleasant, MI.

WCMV

Cadillac

Ch. 27

Grantee: Central Michigan University, Broomfield Rd., Mount Pleasant, MI 48859.

Studio: See WCMU-TV, Mt. Pleasant.

Telephone: 517-774-3105.

Technical Facilities: Channel No. 27 (548-554 MHz). Authorized power: 274.2-kw max. visual, 27.42-kw max. aural. Antenna: 587-ft. above av. terrain, 303-ft. above ground, 2005-ft. above sea level.

Latitude	44°	08'	22"
Longitude	85°	20'	28"

Transmitter: 3.3-mi. N of Dighton on right side of road.

Satellite Earth Stations: Scientific-Atlanta & Rockwell receivers.

News Service: INN.

Ownership: State institution.

Began Operation: September 7, 1984.

Represented (legal): Dow, Lohnes & Albertson.

Represented (engineering): John F. X. Browne & Associates Inc.

Personnel: See WCMU-TV, Mt. Pleasant.

WTVS

Detroit

Ch. 56

Licensee: Detroit Educational Television Foundation Inc., 7441 2nd Blvd., Detroit, MI 48202

Studio: 7441 Second Blvd., Detroit.

Telephone: 313-873-7200.

Technical Facilities: Channel No. 56 (722-728 MHz). Authorized power: 1850-kw max. visual, 185-kw max. aural. Antenna: 959-ft. above av. terrain, 1053-ft. above ground, 1751-ft. above sea level.

Latitude	42°	29'	01"
Longitude	83°	18'	44"

Transmitter: W. Eleven Mile Rd., Southfield, MI.

Satellite Earth Stations: Transmit/receive; Andrew, 10-meter & 9.3-meter; Andrews, Collins & Scientific-Atlanta receivers.

Ownership: Non-profit corp.

Began Operation: October 3, 1955.

Represented (legal): Schwartz, Woods & Miller.

Personnel:

ROBERT F. LARSON, president & general manager.
 DANIEL ALPERT, sr. vice president & asst. general manager.

Public/ETV Stations

JEROME K. TRAINOR, vice president, programming & operations.
AGNES B. SCOTT, vice president, special projects.
ROBERT SCOTT, vice president, community development.
PAULA SULINSKI, director of communications.
HARVEY OVSHINSKY, director of production.
ROBERT C. SMITH, director of engineering.
DIANE BLISS, director of station development.
ROBERT SCOTT, vice president, community development.
WILLIAM NEMTIN, director of Canadian operations.
NANCY EWING, director of finance.
AL CHAPIN, director of design.
JO TRAINOR, director of corporate & legal affairs.
DON SANDBERG, director of station enterprises & properties.
TONY CAMPBELL, director of metropolitan development.

WKAR-TV

East Lansing

Ch. 23

Licensee: Board of Trustees, Michigan State University, East Lansing, MI 48824.

Studio: Communication Arts Bldg., East Lansing.

Telephone: 517-355-2300.

Technical Facilities: Channel No. 23 (524-530 MHz). Authorized power: 1238-kw max. & 1100-kw horizontal visual, 247.5-kw max. & 219-kw horizontal aural. Antenna: 975-ft. above av. terrain, 1034-ft. above ground, 1885-ft. above sea level.

Latitude	42°	42'	08"
Longitude	84°	24'	51"

Transmitter: Dobie Rd., Okemos.

Satellite Earth Stations: 2 in operation; Collins, 10-meter; Collins & ChannelMaster receivers.

News Service: AP.

Began Operation: January 15, 1954. On March 15, 1959 moved to Ch. 10 sharing time with commercial WILX-TV. Began operation on Ch. 23 September 10, 1972.

AM Affiliate: WKAR, 10-kw, 870 kHz.

FM Affiliate: WKAR-FM, 125-kw, 90.5 MHz (No. 213), 930-ft.

Personnel:

ROBERT D. PAGE, general manager.
KAY INGRAM, program manager.
JAMES LAU, operations manager.
JERRY CARR, film director.
FRED HENDERSON, chief engineer.

WFUM

Flint

Ch. 28

Licensee: Regents of the University of Michigan, Administration Bldg., University of Michigan, Flint, MI 48503.

Studio: 1321 E. Court St., Flint.

Telephone: 313-762-3028.

Technical Facilities: Channel No. 28 (554-560 MHz). Authorized power: 2450-kw max. & 776-kw horizontal visual, 368-kw max. & 117-kw horizontal aural. Antenna: 870-ft. above av. terrain, 929-ft. above ground, 1849-ft. above sea level.

Latitude	42°	53'	57"
Longitude	83°	27'	42"

Transmitter: Kipp Rd., near Goodrich.

Multichannel TV Sound: Stereo & separate audio program.

Satellite Earth Station: Collins, 10-meter; Collins & Scientific-Atlanta receivers.

Ownership: Non-profit, non-stock corp. Board of Regents: Deane Baker, Paul W. Brown, Nellie M. Varner, Sarah G. Power, Thomas A. Roach, James L. Walters, Neal Nielsen, Veronica Latta Smith. Also is licensee of WCBN-FM & WUOM(FM) Ann Arbor; WVGR(FM) Grand Rapids; WFUM(FM) Flint.

Began Operation: August 23, 1980.

Represented (legal): Dow, Lohnes & Albertson.

Represented (engineering): John F. X. Browne & Associates.

Personnel:

GORDON LAWRENCE, station manager.
JAMES GAVER, program director.
RAYMOND MILLER, production/operations manager.
BARBARA GREENE, public information director.
WAYNE HENDERSON, chief engineer.
JULIE CUNNINGHAM, development director.

WGVC

Grand Rapids

Ch. 35

Licensee: Grand Valley State College, Allendale, MI 49401.

Studio: 201 Manitou Hall, Grand Valley State College, Allendale, MI 49401.

Telephone: 616-895-3386.

Technical Facilities: Channel No. 35 (596-602 MHz). Authorized power: 1320-kw max. & 1000-kw horizontal visual, 100-kw aural. Antenna: 860-ft. above av. terrain, 855-ft. above ground, 1545-ft. above sea level.

Latitude	42°	57'	35"
Longitude	85°	53'	45"

Transmitter: Pierce Rd. at 48th Ave., Allendale.

Satellite Earth Station: Collins, 10-meter; Collins, Rockwell & Scientific-Atlanta receivers.

Ownership: State institution. Maxine Swanson, chmn.; Arend D. Lubbers, pres.; Ron Van Steeland, v.p.

Began Operation: December 17, 1972.

Represented (legal): Cohn & Marks.

Personnel:

GEORGE LOTT JR., general manager.
DAVE WISWELL, chief engineer.
CHARLES FURMAN, program manager.
DAVID FANT, production/operations manager.
PHIL FLEMING, development manager.

WGVC

Kalamazoo

Ch. 52

Licensee: Grand Valley State College, Allendale, MI 49401.

Studio: See WGVC, Grand Rapids.

Technical Facilities: Channel No. 52 (698-704 MHz). Authorized power: 44.36-kw max. visual, 4.436-kw aural. Antenna: 414-ft. above av. terrain, 299-ft. above ground, 1279-ft. above sea level.

Latitude	42°	18'	24"
Longitude	85°	39'	26"

Transmitter: NW of Drake Rd. & Michigan Rte. 43, near Westwood.

Ownership: See WGVC, Grand Rapids, MI.

Began Operation: October 1, 1984.

Personnel: See WGVC, Grand Rapids, MI.

WCMW

Manistee

Ch. 21

Licensee: Central Michigan University, Mount Pleasant, MI 48859.

Studio: See WCMU-TV, Mount Pleasant.

Telephone: 517-774-3105.

Technical Facilities: Channel No. 21 (512-518 MHz). Authorized power: 224.4-kw max. visual, 22.44-kw max. aural. Antenna: 340-ft. above av. terrain, 298-ft. above ground, 1018-ft. above sea level.

Latitude	44°	03'	57"
Longitude	86°	19'	58"

Transmitter: 3-mi. W of Rte. 31, 12.5-mi. S of Manistee.

News Service: INN.

Ownership: State institution.

Began Operation: September 7, 1984.

Represented (legal): Dow, Lohnes & Albertson.

Represented (engineering): John F. X. Browne & Associates Inc.

Personnel: See WCMU-TV, Mount Pleasant, MI.

WNMU-TV

Marquette

Ch. 13

Licensee: Board of Control of Northern Michigan University, Marquette, MI 49855.

Studio: Learning Resources Bldg., Northern Michigan U.

Telephone: 906-227-1300.

Technical Facilities: Channel No. 13 (210-216 MHz). Authorized power: 316-kw visual, 63.1-kw aural. Antenna: 1090-ft. above av. terrain, 1101-ft. above ground, 2601-ft. above sea level.

Latitude	46°	21'	09"
Longitude	87°	51'	32"

Transmitter: 6.7-mi. from Republic, MI.

Satellite Earth Station: Collins, 10-meter; Collins, Rockwell & Scientific-Atlanta receivers.

News Service: UPI.

Ownership: Northern Michigan University.

Began Operation: December 28, 1972.

FM Affiliate: WNMU-FM, 100-kw, 90.1 MHz (No. 211), 1000-ft.

Represented (legal): Cohn & Marks.

Personnel:

SCOTT K. SEAMAN, gen. mgr. & director of Learning Resources.
BRUCE S. TURNER, station manager.
EARL J. LITTICH, chief engineer.

WCMU-TV

Mount Pleasant

Ch. 14

Licensee: Central Michigan University, Mount Pleasant, MI 48859.

Studio: Broomfield Rd., Mount Pleasant.

Telephone: 517-774-3105.

Technical Facilities: Channel No. 14 (470-476 MHz). Authorized power: 204-kw max. & 200-kw horizontal visual, 40-kw horizontal aural. Antenna: 530-ft. above av. terrain, 547-ft. above ground, 1344-ft. above sea level.

Latitude	43°	34'	24"
Longitude	84°	46'	21"

Transmitter: 0.4-mi. W of Blue Grass Rd. & old U.S. Rte. 27.

Satellite Earth Stations: 2 in operation; Collins, 10-meter; Scientific-Atlanta & Rockwell receivers.

News Service: INN.

Ownership: State institution.

Began Operation: March 29, 1967.

FM Affiliate: WCMU-FM, 100-kw, 89.5 MHz (No. 208), 420-ft.

Represented (legal): Dow, Lohnes & Albertson.

Represented (engineering): John F. X. Browne & Associates Inc.

1987 Edition

Personnel:

WILLIAM J. GRIGALIUNAS, director of public broadcasting.
THOMAS ENDRES, asst. to director of public broadcasting.
MONTE HIGGINS, station manager.
RICK SCHUDISKE, program director.
RANDY KAPENGA, director, technical services.

WUCM-TV

University Center (Bay City)

Ch. 19

Licensee: Delta College, University Center (Bay City), MI 48710.

Studio: Delta Road, University Center.

Telephone: 517-686-9000.

Technical Facilities: Channel No. 19 (500-506 MHz). Authorized power: 1290-kw max. & 1070-kw horizontal visual, 129-kw max. & 107-kw horizontal aural. Antenna: 460-ft. above av. terrain, 496-ft. above ground, 1101-ft. above sea level.

Latitude	43°	33'	42.7"
Longitude	83°	58'	53.7"

Transmitter: 0.8-mi. NNW of Delta Rd. & Four Mile Rd. intersection.

Satellite Earth Station: Collins, 10-meter; Rockwell receivers.

News Service: PBS.

Ownership: Delta College is a community college with a directing board of trustees. Donald J. Carlyon, president.

Began Operation: October 12, 1964.

Represented (legal): Cohn & Marks.

Personnel: HAROLD CONLEY, chief engineer.
THOMAS E. HASKELL, program director.
GUY E. SERUMGARD, operations manager.

MINNESOTA

KWCM-TV

Appleton

Ch. 10

Licensee: West Central Minnesota ETV Co., 25 S. Miles St., Appleton, MN 56208.

Studio: 25 S. Miles St., Appleton.

Telephone: 612-289-2622.

Technical Facilities: Channel No. 10 (192-198 MHz). Authorized power: 316-kw visual, 31.6-kw aural. Antenna: 1200-ft. above av. terrain, 1284-ft. above ground, 2284-ft. above sea level.

Latitude	45°	10'	03"
Longitude	96°	00'	02"

Transmitter: 2.8-mi. S of Appleton.

Satellite Earth Station: Collins, 10-meter; Collins receivers.

Ownership: West Central Minnesota ETV Co., non-profit. Roy Larson, chmn.

Began Operation: January 21, 1966.

Personnel:

ANSEL DOLL, manager.
ROGER ROOT, station manager.
JOHN GRIER, resident engineer.
JUDY PFAFF, program director.
JONATHAN HEGLAND, production manager.
CINDY PANSCH, public relations manager.

Public/ETV Stations

KSMQ-TV

Austin

Ch. 15

Licensee: Independent School District 492, 1900 8th Ave. NW, Austin, MN 55912.

Studio & Transmitter: 1900 8th Ave. NW, Austin.

Telephone: 507-433-0678.

Technical Facilities: Channel No. 15 (476-482 MHz). Authorized power: 1215.24-kw max. visual, 121.8-kw max. aural. Antenna: 380-ft. above av. terrain, 448-ft. above ground, 1649-ft. above sea level.

Latitude	43°	40'	34"
Longitude	93°	00'	09"

Satellite Earth Stations: 2 in operation; Collins, 10-meter; Collins & Harris receivers.

News Service: AP.

Ownership: Independent School District 492.

Began Operation: October 17, 1972.

Represented (legal): Cohn & Marks.

Represented (engineering): Jansky & Bailey.

Personnel: BARRY G. BAKER, general manager.
MARK GODDARD, television manager.
PAULETTE CAREW, traffic coordinator.
VIRGINIA HOLDER, director of development.
JOHN WILCOX, director of broadcast/engineering.

KAWE

Bemidji

Ch. 9

Grantee: Northern Minnesota Public TV Inc., Box 9, Bemidji State University, Bemidji, MN 56601.

Studio: Deputy Hall, Bemidji State University, Bemidji, MN 56601.

Telephone: 218-751-3407.

Technical Facilities: Channel No. 9 (186-192 MHz). Authorized power: 316-kw visual, 30.2-kw aural. Antenna: 1080-ft. above av. terrain, 1078-ft. above ground, 2498-ft. above sea level.

Latitude	47°	42'	03"
Longitude	94°	29'	15"

Transmitter: 2.75-mi. SE of Blackduck.

Satellite Earth Station: Andrew, 10-meter; Andrew receivers.

Began Operation: June 1, 1980.

Represented (legal): Dow, Lohnes & Albertson.

Personnel: PAUL STANKAVICH, general manager.
BILL SANFORD, director of engineering.

WDSE-TV

Duluth-Superior, WI.

Ch. 8

Licensee: Duluth-Superior Area Educational TV Corp., 1202 E. University Circle, Duluth, MN 55811.

Studio: 1202 E. University Circle, Duluth.

Telephone: 218-724-8567.

Technical Facilities: Channel No. 8 (180-186 MHz). Authorized power: 316-kw visual, 31.6-kw aural. Antenna: 954-ft. above av. terrain, 784-ft. above ground, 2049-ft. above sea level.

Latitude	46°	47'	31"
Longitude	92°	07'	21"

Transmitter: 1524 Orange St., Duluth, MN.

Multichannel TV Sound: Stereo only.

Satellite Earth Station: Collins, 10-meter; Collins receivers.

A-1186

Ownership: Non-profit corporation. Raymond Erickson, pres.; Mark Johnson, v.p.; Hazel Hanson, secy.; Dr. Arthur C. Josephs, treas.

Began Operation: September 1, 1964.

Personnel:

GEORGE C. JAUSS, general manager.
RONALD F. ANDERSON, program director.

KTCA-TV

St. Paul-Minneapolis

Ch. 2

Licensee: Twin Cities Public Television Inc., St. Paul, MN 55108.

Studio: 1640 Como Ave., St. Paul, MN 55108.

Telephone: 612-646-4611.

Technical Facilities: Channel No. 2 (54-60 MHz). Authorized power: 100-kw visual, 20-kw aural. Antenna: 1313-ft. above av. terrain, 1475-ft. above ground, 2375-ft. above sea level.

Latitude	45°	03'	29.5"
Longitude	93°	07'	27.0"

Transmitter: Gramsie Rd., 0.4-mi. E of Victoria St., Shoreview.

Satellite Earth Station: Collins, 10-meter; Collins, Gardiner & Scientific-Atlanta receivers.

Ownership: Non-profit organization. Officers: Priscilla P. Goldstein, chmn.; Joe E. Chenoweth, vice chmn.; Douglas Leatherdale, secy.; Donald Koessel, treas. Also owns and operates KTCI-TV, St. Paul.

Began Operation: September 3, 1957.

Personnel: RICHARD O. MOORE, president & general manager.
JAMES E. CARUFEL, senior v.p. & chief financial officer.
JAMES RUSSELL, senior v.p. & station director.

KTCI-TV

St. Paul-Minneapolis

Ch. 17

Licensee: Twin Cities Public Television Inc.

Technical Facilities: Channel No. 17 (488-494 MHz). Authorized power: 1000-kw max. visual, 200-kw max. aural. Antenna: 1298-ft. above av. terrain, 1471-ft. above ground, 2210-ft. above sea level.

Latitude	45°	03'	29.5"
Longitude	93°	07'	27"

Requests CP for change to 1300-ft. above av. terrain, 1312-ft. above ground, 2210-ft. above sea level. BPET-851220KI.

Transmitter: 540 Gramsie Rd., Shoreview.

Began Operation: May 4, 1965.

Personnel: See KTCA-TV, St. Paul-Minneapolis.

MISSISSIPPI

WMAH-TV

Biloxi

Ch. 19

Licensee: Mississippi Authority for ETV, Box 1101, Jackson, MS 39215-1101.

Studio: See WMAA, Jackson.

Technical Facilities: Channel No. 19 (500-506 MHz). Authorized power: 1480-kw max. & 631-kw horizontal visual, 138.8-kw aural. Antenna: Directional, 1560-ft. above av. terrain, 1539-ft. above ground, 1719-ft. above sea level.

Latitude	30°	45'	14"
Longitude	88°	56'	44"

Transmitter: 12-mi. ENE of McHenry.

Began Operation: January 14, 1972.

TV & Cable Factbook No. 55

Personnel: See WMAA-TV, Jackson.

WMAE-TV

Booneville

Ch. 12

Licensee: Mississippi Authority for ETV.

Technical Facilities: Channel No. 12 (204-210 MHz). Authorized power: 44.7-kw visual, 9.83-kw aural. Antenna: Directional, 750-ft. above av. terrain, 578-ft. above ground, 1307-ft. above sea level.

Latitude	34°	40'	00"
Longitude	88°	45'	05"

Transmitter: 10.5-mi. W of Booneville.

Began Operation: August 11, 1974.

Personnel: See WMAA-TV, Jackson.

WMAU-TV

Bude

Ch. 17

Licensee: Mississippi Authority for ETV.

Technical Facilities: Channel No. 17 (488-494 MHz). Authorized power: 550-kw visual, 121-kw aural. Antenna: 1120-ft. above av. terrain, 1066-ft. above ground, 1546-ft. above sea level.

Latitude	31°	22'	19"
Longitude	90°	45'	05"

Transmitter: 8-mi. SE of Bude.

Began Operation: January 14, 1972.

Personnel: See WMAA-TV, Jackson.

WMAO-TV

Greenwood

Ch. 23

Licensee: Mississippi Authority for ETV.

Technical Facilities: Channel No. 23 (524-530 MHz). Authorized power: 537-kw visual, 118.14-kw aural. Antenna: 1040-ft. above av. terrain, 1062-ft. above ground, 1177-ft. above sea level.

Latitude	33°	22'	34.2"
Longitude	90°	32'	31.5"

Transmitter: 3.2-mi. ENE of Inverness.

Began Operation: September 15, 1972.

Personnel: See WMAA-TV, Jackson.

WMAA-TV

Jackson

Ch. 29

Licensee: Mississippi Authority for ETV, Box 1101, Jackson, MS 39215-1101.

Studio: 3825 Ridgewood Rd., Jackson, MS 39211.

Telephone: 601-982-6565.

Technical Facilities: Channel No. 29 (560-566 MHz). Authorized power: 452-kw max. & 307-kw horizontal visual, 67.5-kw horizontal aural. Antenna: 1958.5-ft. above av. terrain, 1850-ft. above ground, 2270-ft. above sea level.

Latitude	32°	12'	46"
Longitude	90°	22'	54"

Transmitter: 4-mi. SE of Raymond.

Satellite Earth Station: Collins, 10-meter; Collins receivers.

Ownership: Mississippi Authority for Educational Television. Also owns WMAH-TV, Biloxi;

1987 Edition

WMAE-TV, Booneville; WMAU-TV, Bude; WMAO-TV, Greenwood; WMAW-TV, Meridian; WMAB-TV, Mississippi State; WMAV-TV, Oxford, MS.

Began Operation: February 1, 1970.

Represented (legal): Schwartz, Woods & Miller.

Represented (engineering): Kessler & Gehman Associates.

Personnel: FORREST L. MORRIS, executive director.
JEANNINE FULMER, director of programming.
GARY SMITH, director of engineering.
ROY DUNCAN, director of production.

WMAW-TV

Meridian

Ch. 14

Licensee: Mississippi Authority for ETV.

Technical Facilities: Channel No. 14 (470-476 MHz). Authorized power: 550-kw visual, 121-kw aural. Antenna: 1210-ft. above av. terrain, 1068-ft. above ground, 1698-ft. above sea level.

Latitude	32°	08'	18"
Longitude	89°	05'	36"

Transmitter: 5.5-mi. W of Rose Hill.

Began Operation: January 14, 1972.

Personnel: See WMAA-TV, Jackson.

WMAB-TV

Mississippi State

Ch. 2

Licensee: Mississippi Authority for ETV.

Technical Facilities: Channel No. 2 (54-60 MHz). Authorized power: 100-kw visual, 22-kw aural. Antenna: 1250-ft. above av. terrain, 1091-ft. above ground, 1769-ft. above sea level.

Latitude	33°	21'	07"
Longitude	89°	08'	56"

Transmitter: 2.75-mi. NNE of Ackerman, MS.

Began Operation: July 4, 1971.

Personnel: See WMAA-TV, Jackson.

WMAV-TV

Oxford

Ch. 18

Licensee: Mississippi Authority for ETV.

Technical Facilities: Channel No. 18 (494-500 MHz). Authorized power: 1096-kw max. & 347-kw horizontal visual, 76.34-kw aural. Antenna: Directional, 1389-ft. above av. terrain, 1304-ft. above ground, 1767-ft. above sea level.

Latitude	34°	17'	26"
Longitude	89°	42'	24"

Transmitter: 12-mi. WSW of Oxford.

Began Operation: May 19, 1972.

Personnel: See WMAA-TV, Jackson.

MISSOURI

KOMU-TV

Columbia

Ch. 8

Licensee: Curators of the University of Missouri.

Public/ETV Stations

OPERATING COMMERCIALLY

(FOR COMPLETE DATA, SEE U.S. TV STATION SECTION)

KOZJ

Joplin

Ch. 26

Grantee: Ozark Public Telecommunications Inc., 1101 N. Summit St., Springfield, MO 65802.

Telephone: 417-865-2100.

Mailing Address: Box 21, Springfield, MO 65801.

Technical Facilities: Channel No. 26 (542-548 MHz). Authorized power: 51.4-kw max. visual, 19.19-kw max. aural. Antenna: 933-ft. above av. terrain, 850-ft. above ground, 1900-ft. above sea level.

Latitude	37°	04'	36"
Longitude	94°	32'	10"

Transmitter: KODE-TV transmitter site, Joplin.

Ownership: See KOZK, Springfield, MO.

Began Operation: June 1, 1986.

Represented (legal): Dow, Lohnes & Albertson.

Represented (engineering): D. L. Markley & Associates.

Personnel:

ART LUBKE, general manager.

KCPT

Kansas City

Ch. 19

Licensee: Public TV 19 Inc., 125 E. 31st St., Kansas City, MO 64108.

Studio: 125 E. 31st St., Kansas City, MO 64108.

Telephone: 816-756-3580.

Technical Facilities: Channel No. 19 (500-506 MHz). Authorized power: 1042-kw max. visual, 104.2-kw max. aural. Antenna: 1170-ft. above av. terrain, 1192-ft. above ground, 2019-ft. above sea level.

Latitude	39°	04'	59"
Longitude	94°	28'	49"

Requests CP for change to 1137.6-kw max. visual. BPET-860813KE.

Transmitter: 2100 Stark St., Kansas City.

Satellite Earth Stations: Collins, 10-meter.

Ownership: Non-profit corp. Gad C. Smith, chmn.; Robert F. Fuzy, pres.; Robert Hagans, vice chmn.; Barton L. Hakan, secy.; Bill Paterson, treas.

Began Operation: March 22, 1961 as KCSO-TV. Transferred to present owner December 1971.

Represented (legal): Dow, Lohnes & Albertson.

Personnel:

ROBERT F. FUZY, general manager.
JOHN M. LONG, chief engineer.
PAUL FRANCIS, director of public information.
DIANA MANSELL, business manager.
DAVID WELSH, program manager.

KETC

St. Louis

Ch. 9

Licensee: St. Louis Regional Educational & Public Television Commission, 6996 Millbrook Blvd., St. Louis, MO 63130.

Studio: 6996 Millbrook Blvd.

Telephone: 314-725-2460.

Technical Facilities: Channel No. 9 (186-192 MHz). Authorized power: 295-kw visual, 29.5-kw

aural. Antenna: 1078-ft. above av. terrain, 1073-ft. above ground, 1648-ft. above sea level.

Latitude	38°	28'	56"
Longitude	90°	23'	53"

Transmitter: Hageman & Butler Hill Rd.

Satellite Earth Station: Collins, 10-meter; Collins receivers.

Ownership: Commission officers: Don Kiernan, chmn.; H. Parker Smith, vice chmn.; Lewis Shepley, secy.; John McClure, treas.

Began Operation: September 20, 1954.

Represented (legal): Dow, Lohnes & Albertson.

Personnel: MICHAEL HARDGROVE, president & general manager.
ANDREW R. McMASTER, vice president, finance & administration.
DOUGLAS G. LEONARD, vice president, programming.
TED GARCIA, vice president, operations.
CATHY ROTHSTEIN, advertising & promotion manager.
FRAN CARADONNA, marketing manager.

KMOS-TV

Sedalia-Warrensburg

Ch. 6

Licensee: Central Missouri State University, Warrensburg, MO 64093.

Studio: Martin Bldg., Central Missouri State University campus, Warrensburg.

Telephone: 816-429-4155.

Technical Facilities: Channel No. 6 (82-88 MHz). Authorized power: 100-kw max. & 97.7-kw horizontal visual, 19.5-kw horizontal aural. Antenna: 770-ft. above av. terrain, 797-ft. above ground, 1627-ft. above sea level.

Latitude	38°	44'	47"
Longitude	93°	16'	30"

Transmitter: 2.4-mi. NW of Sedalia.

Satellite Earth Station: Collins, 10-meter; Collins receivers.

Ownership: Central Missouri State University Board of Regents. Officers: Virginia Swearingen, pres.; Edna Mae Whitsitt, v.p.; Dr. A. L. Folkner, secy.

Began Operation: July 8, 1954 as commercial station. Sale to Jefferson Television Co. (KRCG, Jefferson City) approved by FCC July 26, 1961. Sale to Cook Paint & Varnish Co. by Milton J. Hinlein and associates approved by FCC December 23, 1958 (Television Digest, Vol. 14:50). For sale to Mid-America TV by Jefferson Television, see KRCG, Jefferson City, MO. Sale to present owner approved by FCC June 28, 1978.

FM Affiliate: KCMW-FM, 100-kw, 90.9 MHz (Ch. 215), 410-ft.

Represented (legal): Fisher, Wayland, Cooper & Leader.

Personnel:

JOHN BRADLEY, director of broadcast services.
MICHAEL O'KEEFE, acting program director & traffic coordinator.
DAN DAVIS, chief engineer.
KENNETH RIDGEWAY, producer.
FRED HUNT, operations coordinator.

KOZK

Springfield

Ch. 21

Licensee: Ozark Public Telecommunications, Box 21, Springfield, MO 65801.

Studio: 1101 N. Summit, Springfield, MO 65801.

Telephone: 417-865-2100.

Technical Facilities: Channel No. 21 (512-518 MHz). Authorized power: 1410-kw max. & 537-kw horizontal visual, 141-kw max. & 53.7-kw horizontal aural. Antenna: 1790-ft. above av. terrain, 1665-ft. above ground, 3574-ft. above sea level.

Latitude	37°	13'	08"
Longitude	92°	56'	56"

Transmitter: State Hwy. FF, near Fordland.

Satellite Earth Station: Collins, 10-meter.

Ownership: Non-profit corp. Jack Hart, chmn.; Al Meeker, vice chmn.; Curt Strube, secy.; Bill Carner, treas. Also operates KOZJ, Joplin, MO.

Began Operation: January 20, 1975.

Represented (legal): Dow, Lohnes & Albertson.

Personnel:

ART LUEBKE, executive director & general manager.
WILLIAM ELLIS, director of engineering.
LARRY DYER, program director.

MONTANA

KUSM

Bozeman

Ch. 9

Grantee: Montana State U., President's office, Bozeman, MT 59715.

Studio: Visual Communications Bldg., Montana State U., Bozeman, MT 59717.

Telephone: 406-994-3437.

Technical Facilities: Channel No. 9 (186-192 MHz). Authorized power: 0.305-kw visual, 0.0305-kw aural. Antenna: Minus 340-ft. above av. terrain, 141-ft. above ground, 5009-ft. above sea level.

Latitude	45°	40'	00"
Longitude	111°	03'	10"

Transmitter: Hedges Hall South, MSU campus.

Satellite Earth Stations: 2 in operation; M/A-Com & Scientific-Atlanta receivers.

Ownership: State institution. William J. Tietz, pres.; Stuart E. Knapp, John J. Jutila & Carl Hoffman, v.p.s; James Pickett, dir. of administration.

Began Operation: October 1, 1984.

Personnel:

JACK HYYPPA, director of operations.
TOM JENKINS, chief engineer.

NEBRASKA

KTNE-TV

Alliance

Ch. 13

(Satellite of separately-owned KUON-TV, Lincoln, NE)

Licensee: Nebraska Educational Telecommunications Commission, Box 83111, Lincoln, NE 68501.

Telephones: 308-262-1138 (Transmitter); 402-472-3611 (Commission Office).

Technical Facilities: Channel No. 13 (210-216 MHz). Authorized power: 316-kw visual, 31.6-kw aural. Antenna: 1542-ft. above av. terrain, 1499-ft. above ground, 5749-ft. above sea level.

Latitude	41°	50'	24"
Longitude	103°	03'	18"

Transmitter: 4.5-mi. ESE of Angola, NE.

Ownership: See KLNE-TV, Lexington, NE.

Began Operation: September 7, 1966.

Represented (legal): Dow, Lohnes & Albertson.

Personnel: See KUON-TV, Lincoln.

WILLIAM CLARK, transmitter supervisor.

KMNE-TV

Bassett

Ch. 7

(Satellite of separately-owned KUON-TV, Lincoln, NE)

Licensee: Nebraska Educational Telecommunications Commission.

Telephones: 402-684-3850 (Transmitter); 402-472-3611 (Commission Office).

Technical Facilities: Channel No. 7 (174-180 MHz). Authorized power: 316-kw visual, 31.6-kw aural. Antenna: 1484-ft. above av. terrain, 1524-ft. above ground, 4049-ft. above sea level.

Latitude	42°	20'	17.4"
Longitude	99°	29'	17.7"

Transmitter: 17-mi. SSE of Bassett.

Ownership: See KLNE-TV, Lexington, NE.

Began Operation: September 1, 1967.

Personnel: See KUON-TV, Lincoln.

RICHARD NELSON, transmitter supervisor.

KHNE-TV

Hastings

Ch. 29

(Satellite of separately-owned KUON-TV, Lincoln, NE)

Licensee: Nebraska Educational Telecommunications Commission.

Telephones: 402-694-3970 (Transmitter); 402-472-3611 (Commission Office).

Technical Facilities: Channel No. 29 (560-566 MHz). Authorized power: 1568-kw max. visual, 156.8-kw aural. Antenna: 1216-ft. above av. terrain, 1238-ft. above ground, 3049-ft. above sea level.

Latitude	40°	46'	16.5"
Longitude	98°	05'	21.9"

Transmitter: 3.5-mi. E of Giltner, NE.

Ownership: See KLNE-TV, Lexington, NE.

Began Operation: November 18, 1968.

Personnel: See KUON-TV, Lincoln.

EUGENE SEIER, transmitter supervisor.

KLNE-TV

Lexington

Ch. 3

(Satellite of separately-owned KUON-TV, Lincoln, NE)

Licensee: Nebraska Educational Telecommunications Commission, Box 83111, Lincoln, NE 68501.

Telephones: 308-337-2311 (Transmitter); 402-472-3611 (Commission Office).

Technical Facilities: Channel No. 3 (60-66 MHz). Authorized power: 100-kw visual, 10-kw aural. Antenna: 1062-ft. above av. terrain, 1065-ft. above ground, 3449-ft. above sea level.

Latitude	40°	23'	05"
Longitude	99°	27'	30"

Transmitter: 6-mi. SW of Holdrege, NE, on U.S. Rte. 6.

Ownership: Operated by state commission; NETC is an agency of the State of Nebraska which operates satellites KTNE-TV, Alliance; KMNE-TV, Bassett; KHNE-TV, Hastings; KRNE-TV, Merriman; KXNE-TV, Norfolk; KPNE-TV, North Platte; KYNE-TV, Omaha, all NE.

Began Operation: September 6, 1965.

Personnel: See KUON-TV, Lincoln.

ROBERT SANDER, transmitter supervisor.

KUON-TV

Lincoln

Ch. 12

Licensee: University of Nebraska, Box 83111, Lincoln, NE 68501.

Studio: 1800 N. 33rd, Lincoln.

Telephone: 402-472-3611.

Public/ETV Stations

Technical Facilities: Channel No. 12 (204-210 MHz). Authorized power: 316-kw visual, 31.6-kw aural. Antenna: 825-ft. above av. terrain, 874-ft. above ground, 2049-ft. above sea level.

Latitude	41°	08'	18.1"
Longitude	96°	27'	19.2"

Transmitter: 1.25-mi. W, 3-mi. N of Memphis, NE.

Satellite Earth Stations: 3 in operation; transmit/receive; Collins & Varian, 10-meter; Ku-band; Collins & Scientific-Atlanta receivers.

Ownership: University of Nebraska. KUON-TV is repeated by the separately-owned stations licensed to the Nebraska Educational Telecommunications Commission.

Began Operation: November 1, 1954.

FM Affiliate: KRNU, 0.01-kw, 90.3 MHz (No. 212).

Represented (legal): Dow, Lohnes & Albertson; Cline, Williams, Wright & Johnson, Lincoln.

Personnel:

JACK McBRIDE, network general manager.
 JOHN C. WHITE, asst. general manager, programming & production.
 PAUL FEW, asst. general manager, administration & finance.
 WILLIAM R. RAMSAY, dir., engineering & technical services.
 RUSS GOYETTE, asst. director of engineering-production.
 LAMOINE CACEK, videotape librarian.
 RICHARD H. RUSSELL, production & operations manager.
 RICHARD WULFF, transmitter supervisor.
 BECKY NELSON, information director.

KRNE-TV

Merriman

Ch. 12

(Satellite of separately-owned KUON-TV, Lincoln, NE)

Licensee: Nebraska Educational Telecommunications Commission.

Studio: KTNE-TV transmitter site, Star Rte., Angora, NE 69331.

Telephones: 308-684-3300 (Transmitter); 402-472-3611 (Commission Office).

Technical Facilities: Channel No. 12 (204-210 MHz). Authorized power: 316-kw visual, 31.6-kw aural. Antenna: 1066-ft. above av. terrain, 1029-ft. above ground, 4567-ft. above sea level.

Latitude	42°	40'	37.9"
Longitude	101°	42'	35.5"

Transmitter: 17-mi. S of Merriman.

Ownership: See KLNE-TV, Lexington.

Began Operation: December 9, 1968.

Personnel: See KUON-TV, Lincoln.
 HAL WEAKLY, transmitter supervisor.

KXNE-TV

Norfolk

Ch. 19

(Satellite of separately-owned KUON-TV, Lincoln, NE)

Licensee: Nebraska Educational Telecommunications Commission.

Telephones: 402-585-4537 (Transmitter); 402-472-3611 (Commission Office).

Technical Facilities: Channel No. 19 (500-506 MHz). Authorized power: 1270-kw visual, 127-kw aural. Antenna: 1042-ft. above av. terrain, 1069-ft. above ground, 2849-ft. above sea level.

Latitude	42°	14'	15"
Longitude	97°	16'	41"

Transmitter: 13-mi. NE on Hwy. 98, near Carroll, NE.

Ownership: See KLNE-TV, Lexington.

Began Operation: November 10, 1967.

Personnel: See KUON-TV, Lincoln.
 TOM GUILLIAM, transmitter supervisor.

A-1190

KPNE-TV

North Platte

Ch. 9

(Satellite of separately-owned KUON-TV, Lincoln, NE)

Licensee: Nebraska Educational Telecommunications Commission.

Telephones: 308-385-4415 (Transmitter); 402-472-3611 (Commission Office).

Technical Facilities: Channel No. 9 (186-192 MHz). Authorized power: 316-kw visual, 31.6-kw aural. Antenna: 1020-ft. above av. terrain, 1006-ft. above ground, 4216-ft. above sea level.

Latitude	41°	01'	16.3"
Longitude	101°	09'	09.8"

Transmitter: Rte. 25, 11-mi. S of Sutherland, NE.

Ownership: See KLNE-TV, Lexington, NE.

Began Operation: September 12, 1966.

Personnel: See KUON-TV, Lincoln.
 ROBERT OLSON, transmitter supervisor.

KYNE-TV

Omaha

Ch. 26

Licensee: Nebraska Educational Telecommunications Commission.

Studio & Transmitter: U. of Nebraska at Omaha campus, Omaha, NE.

Telephone: 402-554-2516 (Studio); 402-472-3611 (Commission Office).

Technical Facilities: Channel No. 26 (542-548 MHz). Authorized power: 520.36-kw visual, 52.04-kw aural. Antenna: 425-ft. above av. terrain, 395-ft. above ground, 1546-ft. above sea level.

Latitude	41°	15'	28"
Longitude	96°	00'	32"

Ownership: See KLNE-TV, Lexington.

Began Operation: October 19, 1965.

Personnel: See KUON-TV, Lincoln.
 KEN SLAGEL, transmitter supervisor.

NEVADA

KLXV'

Las Vegas

Ch. 10

Licensee: Clark County School District, 2832 E. Flamingo Rd., Las Vegas.

Studio: 4210 Channel 10 Dr., Las Vegas, NV 89119.

Telephone: 702-737-1010.

Technical Facilities: Channel No. 10 (192-198 MHz). Authorized power: 294-kw visual, 35.5-kw aural. Antenna: 1220-ft. above av. terrain, 176-ft. above ground, 3526-ft. above sea level.

Latitude	36°	00'	28"
Longitude	115°	00'	22"

Transmitter: 2-mi. SW of Henderson, NV.

Multichannel TV Sound: Stereo & separate audio program.

Satellite Earth Stations: Collins, 10-meter; Collins receivers.

Ownership: Clark County School District. Officers: Dan Goldfarb, pres.; Pat Bendorf, v.p.

Began Operation: March 25, 1968.

Represented (legal): McKenna, Wilkinson & Kittner.

Represented (engineering): Hammett & Edison Inc.

Personnel:

JOHN K. HILL, general manager.
 LARRY CIECALONE, production/operations supervisor.
 RUTH UHLS, program/promotion supervisor.
 MARTIN VODOVOZ, engineering supervisor.
 LEE WINSTON, community affairs supervisor.
 BEVERLY CARLINO, development supervisor.

KNPB

Reno

Ch. 5

Grantee: Channel 5 Public Broadcasting Inc., Box 14730, Reno, NV 89507.

Telephone: 702-784-4555.

Technical Facilities: Channel No. 5 (76-82 MHz). Authorized power: 5.02-kw visual, 1-kw aural. Antenna: 465-ft. above av. terrain, 99-ft. above ground, 5506-ft. above sea level.

Latitude	39°	35'	01"
Longitude	119°	47'	52"

Transmitter: E peak of Red Peak, 4-mi. N of Reno Post Office.

Satellite Earth Station: In operation; Scientific-Atlanta receivers.

Ownership: Non-profit corp.

Began Operation: September 29, 1983.

Personnel:

JAMES R. PAGLIARINI, general manager.

NEW HAMPSHIRE

WENH

Durham

Ch. 11

Licensee: U. of New Hampshire, Box 1100, Durham, NH 03824.

Studio: Memorial Union Bldg., U. of New Hampshire.

Telephone: 603-862-1100.

Technical Facilities: Channel No. 11 (198-204 MHz). Authorized power: 316-kw visual, 36.1-kw aural. Antenna: 993-ft. above av. terrain, 447-ft. above ground, 1561-ft. above sea level.

Latitude	43°	10'	33"
Longitude	71°	12'	29"

Transmitter: Saddleback Mtn., Deerfield, NH.

Satellite Earth Station: Collins, 10-meter; Collins & Scientific-Atlanta receivers.

News Service: AP.

Ownership: University of New Hampshire. Gordon A. Haaland, pres.

Began Operation: July 6, 1959.

Represented (legal): Schwartz, Woods & Miller.

Personnel:

WARREN J. PARK JR., director of broadcasting.
 ARTHUR J. SINGER, general manager.
 CHRISTOPHER FUNKHOUSER, program manager.
 SAMUEL PRICE, director of production.
 JOHN GRAY, director of engineering.
 CYNTHIA FENNEMAN, senior producer/director.

WEKW-TV

Keene

Ch. 52

Licensee: U. of New Hampshire, Box 1100, Durham, NH.

Technical Facilities: Channel No. 52 (698-704 MHz). Authorized power: 60.3-kw max. visual, 6.03-kw aural. Antenna: 1080-ft. above av. terrain, 476-ft. above ground, 1993-ft. above sea level.

Latitude	43°	02'	00"
Longitude	72°	22'	04"

Transmitter: Derry Hill, 8-mi. NNW of Keene.

Satellite Earth Stations: In operation; Andrews receivers.

Began Operation: May 21, 1968.

Personnel: See WENH, Durham.

WLED-TV

Littleton

Ch. 49

Licensee: U. of New Hampshire, Box 1100, Durham, NH.

Technical Facilities: Channel No. 49 (680-686 MHz). Authorized power: 30.2-kw visual, 4.68-kw aural. Antenna: 1280-ft. above av. terrain, 443-ft. above ground, 2426-ft. above sea level.

Latitude	44°	21'	14"
Longitude	71°	44'	23"

Holds CP for change to 94-kw visual, 9.4-kw aural, 1285-ft. above av. terrain. BPET-830228KL.

Transmitter: 3.8-mi. NE of Littleton-Mann Hill.

Began Operation: February 8, 1968.

Personnel: See WENH, Durham.

NEW JERSEY

WNJS

Camden

Ch. 23

Licensee: New Jersey Public Broadcasting Authority, 1573 Parkside Ave., CN 777, Ewing Twp., Trenton, NJ 08625.

Studio: See WNJT, Trenton.

Telephone: 609-530-5252.

Technical Facilities: Channel No. 23 (524-530 MHz). Authorized power: 2323-kw max. & 813-kw horizontal visual, 361.4-kw max. & 126-kw horizontal aural. Antenna: 890-ft. above av. terrain, 937-ft. above ground, 1049-ft. above sea level.

Latitude	39°	43'	41"
Longitude	74°	50'	39"

Transmitter: Church Ave. N of Chew Rd., Waterford Works, Waterford Twp.

Multichannel TV Sound: Separate audio program only.

Began Operation: October 23, 1972.

Personnel: See WNJT, Trenton.

WNJM

Montclair

Ch. 50

Licensee: New Jersey Public Broadcasting Authority.

Studio: See WNJT, Trenton.

Telephone: 609-530-5252.

Technical Facilities: Channel No. 50 (686-692 MHz). Authorized power: 2094-kw max. & 882.9-kw horizontal visual, 314-kw max. & 132.4-kw horizontal aural. Antenna: 803-ft. above av. terrain, 656-ft. above ground, 1049-ft. above sea level.

Latitude	40°	51'	53"
Longitude	74°	12'	03"

Public/ETV Stations

Transmitter: Montclair State College, Little Falls.

Began Operation: June 2, 1973.

Personnel: See WNJT, Trenton.

WNJB

New Brunswick

Ch. 58

Licensee: New Jersey Public Broadcasting Authority.

Technical Facilities: Channel No. 58 (734-740 MHz). Authorized power: 1320-kw max. visual, 198-kw max. aural. Antenna: 726-ft. above av. terrain, 375-ft. above ground, 923-ft. above sea level.

Latitude	40°	37'	17"
Longitude	74°	30'	15"

Transmitter: 7 Geiger Lane, Warren Twp.

Multichannel TV Sound: Stereo planned for Jan. 1987.

Began Operation: June 2, 1973.

Personnel: See WNJT, Trenton.

WNJT

Trenton

Ch. 52

Licensee: New Jersey Public Broadcasting Authority, 1573 Parkside Ave., CN 777, Ewing Twp., Trenton, NJ 08625.

Studio: 1573 Parkside Ave., CN 777.

Telephone: 609-530-5252.

Technical Facilities: Channel No. 52 (698-704 MHz). Authorized power: 1950-kw max. visual, 288-kw max. aural. Antenna: 889-ft. above av. terrain, 932-ft. above ground, 1004-ft. above sea level.

Latitude	40°	17'	00"
Longitude	74°	41'	20"

Transmitter: 3260 Brunswick Pike, Route 1, Lawrence Twp.

Multichannel TV Sound: Stereo planned for Jan. 1987.

Satellite Earth Station: Collins, 10-meter; Collins receivers.

News Services: AP, Dow Jones, National Business Wire.

Ownership: State of New Jersey. Stephen N. Aduabato, chairman, New Jersey Public Bcstg. Authority.

Began Operation: April 5, 1971.

Represented (legal): Schwartz, Woods & Miller.

Personnel:

SONDRA R. M. CLARK, acting executive director.
AL ROSE, director of programming.
GEORGE HOOVER, director of engineering.
WALTER FREAS, director of educational services.
LARRY H. WILL, asst. dir. of engineering.
MARK HELMS, director of news & public affairs.
STAN FLEMING, physical plant & assets engineer.
EDWARD HIGGINS, director of community relations.
PRINCE WOOTEN, equal employment opportunity officer.
ART STARKEY, program manager.
JEFFREY FRIEDMAN, Newark station manager.

NEW MEXICO

KNME-TV

Albuquerque

Ch. 5

Licensee: Regents of University of New Mexico and Board of Education of the City of Albuquerque, NM, 87102.

Studio: 1130 University N.E., Albuquerque, NM 87102.

Telephone: 505-277-2121.

Technical Facilities: Channel No. 5 (76-82 MHz). Authorized power: 26.9-kw visual, 3.945-kw aural. Antenna: 4230-ft. above av. terrain, 199-ft. above ground, 10,839-ft. above sea level.

Latitude	35°	12'	44"
Longitude	106°	26'	57"

Transmitter: Sandia Crest, 13-mi. NE of Albuquerque.

Satellite Earth Stations: 2 in operation; transmit/receive; Collins, 10-meter; Collins, Microdyne, Rockwell & Scientific-Atlanta receivers.

Ownership: Equally owned by Regents of the University of New Mexico and Board of Education of the City of Albuquerque.

Began Operation: May 1, 1958.

Represented (legal): Dow, Lohnes & Albertson.

Personnel:

JON COOPER, general manager.
JOHN MORAND, chief engineer.
ROBERT M. GORDON, director of technical planning.
MARTHA DAY, development manager.
RICK JOHNSON, production/operations manager.
SHIRLEY CASADOS, program manager.

KRWG-TV

Las Cruces

Ch. 22

Licensee: Regents of New Mexico State University, Box TV22, Las Cruces, NM 88003.

Studio: New Mexico State U.

Technical Facilities: Channel No. 22 (518-524 MHz). Authorized power: 1450-kw visual, 145-kw aural. Antenna: 450-ft. above av. terrain, 399-ft. above ground, 4843-ft. above sea level.

Latitude	32°	15'	23.8"
Longitude	106°	58'	33.7"

Transmitter: 0.5-mi. S of U.S. Hwy. 70-80, 12-mi. W of Las Cruces.

Satellite Earth Station: Collins, 10-meter; Collins receivers.

News Service: AP.

Ownership: State institution.

Began Operation: June 29, 1973.

Personnel:

JAMES DRYDEN, general manager.
JAMES FICKLIN, program manager.
J. D. JARVIS, production manager.
JOHN RAMP, chief engineer.
TOM WEISER, news director.
GREGORY PETERSEN, promotion director.

KENW

Portales

Ch. 3

Licensee: Regents of Eastern New Mexico University, KENW, Eastern N.M.U., Portales, NM 88130.

Studio: Eastern N.M.U. Campus, Portales, NM 88130.

Telephone: 505-562-2112.

Technical Facilities: Channel No. 3 (60-66 MHz). Authorized power: 100-kw visual, 20-kw aural. Antenna: 1150-ft. above av. terrain, 1083-ft. above ground, 5549-ft. above sea level.

Latitude	33°	33'	18.5"
Longitude	103°	39'	02.7"

Transmitter: Approx. 10-mi. N of Caprock, NM.

Satellite Earth Stations: 7 in operation; Collins, 10-meter; Rockwell & Microdyne receivers.

News Services: AP, Group W Newsfeed, CNN.

Ownership: Eastern New Mexico University, a state institution. Janie Moberly, chmn.; Dr. Robert L. Matheny, pres.

Began Operation: September 1, 1974.

Personnel:

DUANE W. RYAN, director of broadcasting.
JIM ZUPANCIC, associate dir. of broadcasting & business manager.
LARRY AHLSTROM, director of broadcast engineering.
CLYDE R. POWELL, director of instructional television.
DON CRISS, community relations & production director.
GAY KISHI, news director.
MARY THOMPSON, fundraising director.
LINDA SINHA, program director.

NEW YORK

WSKG

Binghamton

Ch. 46

Licensee: WSKG Public Telecommunications Council, Box 3000, Binghamton, NY 13902.

Studio: 1168 Conklin Rd., Conklin, NY.

Telephone: 607-775-0100.

Technical Facilities: Channel No. 46 (662-668 MHz). Authorized power: 500-kw visual, 50-kw aural. Antenna: 1230-ft. above av. terrain, 934-ft. above ground, 2559-ft. above sea level.

Latitude	42°	03'	22"
Longitude	75°	56'	33"

Transmitter: Ingraham Hill Rd., Binghamton, NY.

Satellite Earth Station: Andrew, 10-meter; Scientific-Atlanta receivers.

News Service: AP.

Ownership: Non-profit organization. Charles G. Brink, chairman; William W. Atkin, vice chmn.; Michael J. Ziegler, pres. & chief exec. officer; Thomas Bell, secy-treas.

Began Operation: May 12, 1968.

FM Affiliate: WSKG-FM, 10.23-kw, 89.3 MHz (No. 207), 942-ft.

Represented (legal): Dow, Lohnes & Albertson.

Personnel:

MICHAEL ZIEGLER, president.
CHARLES F. MULVEY, director of engineering.
MANFRED EDWARDS, director of finance.
LINDA EBERZ, manager of educational & programming services.
JUNE M. SMITH, director of TV broadcasting.
KAREN RUGG, promotions manager.
ROBERT R. ROBINSON, assistant general manager.

WNED-TV

Buffalo

Ch. 17

Licensee: Western New York Public Broadcasting Association, Box 1263, Buffalo, NY 14240.

Studio: 184 Barton St.

Telephone: 716-881-5000.

Technical Facilities: Channel No. 17 (488-494 MHz). Authorized power: 2355-kw max. & 1778-kw horizontal visual, 235.5-kw max. & 177.8-kw horizontal aural. Antenna: 919-ft. above av. terrain, 945-ft. above ground, 1512-ft. above sea level.

Latitude	43°	01'	02"
Longitude	78°	55'	00"

Holds CP for change to 2500-kw max. visual, 250-kw max. aural, 1076-ft. above av. terrain, 1119-ft. above ground, 1663-ft. above sea level, lat. 43° 01' 48", long. 78° 55' 15", transmitter to 0.6-mi. NNE of intersection of Whitehaven & Harvey Rds., Grand Island. BMPET-850521KG. Requests modification of CP for change to 999-ft. above av. terrain, 1008-ft. above ground, 1541-ft. above sea level. BMPET-860730KS.

Transmitter: Whitehaven Rd., E of Harvey Rd., Grand Island.

Multichannel TV Sound: Stereo & separate audio program planned for Dec. 1986.

1987 Edition

Satellite Earth Station: Collins, 10-meter; Collins receivers.

Ownership: Non-stock educational corp. Kevin J. Sullivan, chairman.

Began Operation: March 30, 1959 under STA using facilities of off-air WBUF (Ch. 17) until May 29, 1959. Resumed October 19, 1959.

AM Affiliate: WEBR, 5-kw, 970 kHz.

FM Affiliate: WNED-FM, 105-kw, 94.5 MHz (No. 233), 710-ft.

Represented (legal): Schwartz, Woods & Miller.

Represented (engineering): John F. X. Browne & Associates Inc.

Personnel:

J. MICHAEL COLLINS, president & chief executive officer.
ANTHONY P. BUTTINO, vice president, television.
C. SCOTT ELLIOTT, vice president, development & publicity.
MICHAEL G. SUTTON, vice president, finance & business.
ROBERT S. GOLDFARB, vice president, radio.
DAVID R. CADY, executive producer.
NINA M. SEDITA, director of promotion & publicity.
JONATHAN E. HERRINGTON, chief engineer.
SUSAN HOWARTH, program manager.
WILBUR L. GEORGE, production manager.

WLIW

Garden City

Ch. 21

Licensee: Long Island ETV Council Inc., 1425 Old Country Rd., Plainview, NY 11803.

Studio & Transmitter: Channel 21 Dr., Plainview, NY 11803.

Telephone: 516-454-8866.

Technical Facilities: Channel No. 21 (512-518 MHz). Authorized power: 1150-kw max. & 562-kw horizontal visual, 115-kw horizontal aural. Antenna: 400-ft. above av. terrain, 324-ft. above ground, 560-ft. above sea level.

Latitude	40°	47'	19"
Longitude	73°	27'	09"

Satellite Earth Station: Collins, 10-meter; Collins receivers.

News Service: AP.

Ownership: Non-profit educational corp. chartered by Board of Regents.

Began Operation: January 14, 1969.

Represented (legal): Schwartz, Woods & Miller.

Represented (engineering): Aster Associates.

Personnel:

SAMUEL J. FRANCIS, president & general manager.
HOWARD LOWE, director of broadcasting.
JACK GIBSON, program manager.
KATHERINE BILLINGS, development director.

WNET

New York-Newark

Ch. 13

Licensee: Educational Bcstg. Corp., 356 West 58th St., New York, NY 10019.

Office: 356 W. 58th St., New York, NY 10019.

Telephone: 212-560-2000.

Studios: 356 W. 58th St., New York, NY; Gateway One, 745 Raymond Plaza West, Newark, NJ 07102.

Technical Facilities: Channel No. 13 (210-216 MHz). Authorized power: 58.9-kw max. & 42.7-kw horizontal visual, 7.94-kw aural. Antenna: 1637-ft. above av. terrain, 1726-ft. above ground, 1738-ft. above sea level.

Latitude	40°	42'	43"
Longitude	74°	00'	49"

Transmitter: World Trade Center.

Multichannel TV Sound: Stereo only.

Public/ETV Stations

Satellite Earth Station: Transmit/receive; Collins, 10-meter; Rockwell International.

News Services: AP, UPI, Reuters.

Ownership: Educational Bcstg. Corp. William Ellinghaus, chairman of board.

Began Operation: September 16, 1962.

Represented (legal): Leventhal, Senter & Lerman.

Personnel:

JOHN JAY ISELIN, president & chief exec. officer.
 GEORGE L. MILES JR., exec. vice president & chief operating officer.
 RUTH ANN BURNS, sr. vice president, broadcast center.
 HUGH PRICE, sr. vice president, production center.
 STEPHEN L. SALYER, sr. vice president, marketing & communications center.
 DONALD SUSSMAN, sr. vice president, technology center.
 H. MELVIN MING, sr. vice president, finance & administration.
 GARY KNELL, vice president & general counsel.
 ROBERT KOTLOWITZ, vice president, production center.
 ARNOLD LABATON, vice president, production center.
 STELLA GIAMMASI, director, public information.

WNYC-TV

New York

Ch. 31

Licensee: City of New York Municipal Bcstg. System, Municipal Bldg., New York, NY 10007.

Studio: Municipal Bldg.

Telephone: 212-699-7800.

Technical Facilities: Channel No. 31 (572-578 MHz). Authorized power: 890-kw visual, 89-kw aural. Antenna: 1294-ft. above av. terrain, 1280-ft. above ground, 1330-ft. above sea level.

Latitude	40°	44'	54"
Longitude	73°	59'	10"

Holds CP for change to 2800-kw max. visual, 280-kw max. aural, 1560-ft. above av. terrain, 1584-ft. above ground, 1596-ft. above sea level, lat. 40° 42' 43", long. 74° 00' 49"; transmitter to 1 World Trade Center. BMPET-860219KG.

Transmitter: Empire State Bldg.

News Services: AP, UPI, City Hall News.

Ownership: City of New York Municipal Bcstg. System.

Began Operation: November 1, 1962.

AM Affiliate: WNYC, 830 kHz.

FM Affiliate: WNYC-FM, 93.9 MHz.

Personnel:

MARY PEROT NICHOLS, director.
 MADISON D. LACY, TV program manager.
 CHARLES E. CORCORAN, chief of operations.
 LAURA WEISEL, deputy director.

WNYE-TV

New York

Ch. 25

Licensee: Board of Education of City of New York, 110 Livingston St., Brooklyn, NY.

Studio: 112 Tillary St., Brooklyn, NY 11201.

Telephone: 212-596-4425.

Technical Facilities: Channel No. 25 (536-542 MHz). Authorized power: 658-kw max. & 594-kw horizontal visual, 152-kw max. & 119-kw horizontal aural. Antenna: 583-ft. above av. terrain, 597-ft. above ground, 649-ft. above sea level.

Latitude	40°	41'	21"
Longitude	73°	58'	37"

Transmitter: 29 Fort Greene Place, Brooklyn.

Began Operation: April 3, 1967.

FM Affiliate: WNYE, 20-kw, 91.5 MHz (No. 218), 415-ft.

Represented (legal): Cohn & Marks.

Personnel:

A-1194

PHILIP LEWIS, general manager.
 JOHN NOLAN, assistant general manager.
 TROY HOLMAN, chief technical supervisor.

WNPI-TV

Norwood

Ch. 18

Licensee: St. Lawrence Valley ETV Council, Box 114, Watertown, NY 13601.

Studio: See WNPE-TV, Watertown.

Technical Facilities: Channel No. 18 (494-500 MHz). Authorized power: 667-kw max. & 556-kw horizontal visual, 100-kw max. & 83.4-kw horizontal aural. Antenna: 794-ft. above av. terrain, 754-ft. above ground, 1989-ft. above sea level.

Latitude	44°	29'	30"
Longitude	74°	51'	29"

Transmitter: Approx. 2.2-mi. ESE of South Colton.

Ownership: See WNPE-TV, Watertown.

Began Operation: September 5, 1971.

Represented (legal): Schwartz, Woods & Miller.

Represented (engineering): Cohen & Dippell.

Personnel: See WNPE-TV, Watertown.

WCFE-TV

Plattsburgh

Ch. 57

Licensee: Northeast New York Public Telecommunications Council Inc., Plattsburgh, NY 12901.

Studio: Yokum Hall, State University College, Plattsburgh.

Telephone: 518-563-9770.

Technical Facilities: Channel No. 57 (728-734 MHz). Authorized power: 762-kw max. visual, 76.2-kw horizontal aural. Antenna: 2427-ft. above av. terrain, 446-ft. above ground, 4096-ft. above sea level.

Latitude	44°	41'	43"
Longitude	73°	53'	00"

Transmitter: 3-mi. SE of Lyon Mtn. village.

Satellite Earth Station: In operation; Rockwell receivers.

Ownership: Non-profit educational assn. David Stortz, chmn.; Gerald K. Bates, pres.; Robert Walsh, Beverly Reuter & James Coffey, vice chmn.; Virginia LaPointe, secy.

Began Operation: March 6, 1977.

Represented (legal): Dow, Lohnes & Albertson.

Personnel:

GERALD K. BATES, president & general manager.
 CHARLES ZARBO, chief engineer.
 JOHN FLANZER, program manager.
 MELISSA DAVIS, director of development & community relations.
 EILEEN T. BOUGILL, office manager.
 COLLEEN BURNS, public information coordinator.

WXXI-TV

Rochester

Ch. 21

Licensee: Rochester Area ETV Association Inc., Box 21, Rochester, NY 14601.

Studio: 280 State St., Rochester, NY 14614.

Telephone: 716-325-7500.

Technical Facilities: Channel No. 21 (512-518 MHz). Authorized power: 1230-kw max. & 912-kw horizontal visual, 123-kw max. & 91.2-kw horizontal aural. Antenna: 500-ft. above av. terrain, 345-ft. above ground, 1018-ft. above sea level.

Latitude	43°	08'	07.0"
Longitude	77°	35'	02.5"

Transmitter: Pinnacle Hill, Brighton, NY.

Multichannel TV Sound: Stereo & separate audio program.

Satellite Earth Stations: Collins, 10-meter; Collins & Harris receivers.

News Service: AP.

Ownership: Non-profit association. William J. Stolze, chairman.

Began Operation: September 6, 1966.

AM Affiliate: WXXI, 5.5-kw, 1370 KHz, 200-ft.

FM Affiliate: WXXI-FM, 45-kw, 91.5 MHz (No. 218), 436-ft.

Represented (legal): Schwartz, Woods & Miller.

Personnel:

WILLIAM J. PEARCE, president & general manager.
GREGORY J. HUNT, assistant general manager.
ROBERT OWENS, TV program manager.
JOHN R. BELL, manager, broadcast operations.

WMHT

Schenectady-Albany-Troy

Ch. 17

Licensee: Mohawk-Hudson Council on Educational TV Inc., Box 17, Schenectady, NY 12301-0017.

Studio: 17 Fern Ave., Schenectady.

Telephone: 518-356-1700.

Technical Facilities: Channel No. 17 (488-494 MHz). Authorized power: 2630-kw max. & 2000-kw horizontal visual, 253-kw aural. Antenna: 980-ft. above av. terrain, 271-ft. above ground, 1791-ft. above sea level.

Latitude	42°	38°	13"
Longitude	74°	00°	06"

Transmitter: Pinnacle Rd., RD 1, Voorheesville, Twp. of New Scotland, NY.

Multichannel TV Sound: Stereo only.

Satellite Earth Station: Collins, 10-meter; Collins receivers.

News Service: UPI.

Ownership: Mohawk-Hudson Council on Educational TV Inc. Ralph A. Alpher, chmn.

Began Operation: March 26, 1962.

FM Affiliate: WHMT-FM, 11-kw, 89.1 MHz (No. 206), 915-ft.

Represented (legal): Schwartz, Woods & Miller.

Personnel:

DONALD E. SCHEIN, president.
WILLIAM HALEY, vice president & general manager.
ELLIS R. BROMBERG, director of television broadcasting.
IRA J. SINGER, director of engineering.
NANCY M. MACHOLD, director of development.
MARIANNA CUNNINGHAM, director of radio.
ANTHONY C. TANGARONE, business manager.
DAVID C. EDWARDS, chief engineer.

WCNY-TV

Syracuse

Ch. 24

Licensee: The Public Broadcasting Council of Central New York Inc., Old Liverpool Rd., Liverpool, NY 13088.

Studio: Old Liverpool Rd., Liverpool, NY.

Telephone: 315-457-0440.

Technical Facilities: Channel No. 24 (530-536 MHz). Authorized power: 2290-kw max. visual, 229-kw max. aural. Antenna: 1354-ft. above av. terrain, 783-ft. above ground, 2332-ft. above sea level.

Latitude	42°	56°	42"
Longitude	76°	01°	28"

Transmitter: Sweet & Sevier Rds., Pompey, NY.

Satellite Earth Station: Collins, 10-meter; Collins receivers.

News Service: AP.

Ownership: Non-profit corporation.

Began Operation: December 20, 1965.

Personnel:

RICHARD W. RUSSELL, president & general manager.
HUGH J. CLELAND, chief engineer.
GEORGE PAYETTE, v.p., broadcast operations.
RICHARD CALAGIOVANNI, production manager.
JACK DUNN, controller.
ELIZABETH NOCERA BEEBE, instructional services director.

WNPE-TV

Watertown

Ch. 16

Licensee: St. Lawrence Valley ETV Council, Box 114, Watertown, NY 13601.

Studio: 1056 Arsenal St., Watertown.

Technical Facilities: Channel No. 16 (482-488 MHz). Authorized power: 618-kw max. & 525-kw horizontal visual, 123.6-kw max. & 105-kw horizontal aural. Antenna: 1214-ft. above av. terrain, 939-ft. above ground, 2509-ft. above sea level.

Latitude	43°	51'	44"
Longitude	75°	43'	40"

Transmitter: State Rte. 194, 0.7-mi. SW of Pinckney Corners, near Watertown.

Satellite Earth Station: Collins, 10-meter; Collins receivers.

Ownership: Non-profit organization. William J. Saiff Jr., pres.; Homer J. Perkins, chmn.; P. Owen Willaman, vice chmn.; Beverly Nortz, secy.; Cataldo Morgia, treas. Also operates WNPI-TV, Norwood, NY.

Began Operation: August 9, 1971.

Represented (legal): Schwartz, Woods & Miller.

Represented (engineering): Cohen & Dippell.

Personnel:

WILLIAM J. SAIFF JR., president & general manager.
JAMES W. EDWARDS, chief engineer.
GLENN H. GOUGH, program manager.

NORTH CAROLINA

WUNF-TV

Asheville

Ch. 33

(Programmed simultaneously with WUNC-TV, Chapel Hill)

Licensee: University of North Carolina, Chapel Hill, NC 27514.

Studio: See WUNC-TV, Chapel Hill, NC.

Telephone: 704-235-9133 (transmitter).

Technical Facilities: Channel No. 33 (584-590 MHz). Authorized power: 1510-kw max. visual, 153-kw max. aural. Antenna: 2620-ft. above av. terrain, 338.5-ft. above ground, 6059.5-ft. above sea level.

Latitude	35°	25'	32"
Longitude	82°	45'	25"

Transmitter: Mt. Pisgah, 16-7-mi. SW of Asheville.

Ownership: See WUNC-TV, Chapel Hill.

Began Operation: September 11, 1967.

Personnel: See WUNC-TV, Chapel Hill.

Public/ETV Stations

WUNC-TV

Chapel Hill

Ch. 4

Licensee: University of North Carolina, Chapel Hill, NC 27514.

Network Offices: 910 Raleigh Rd., Box 350B, Chapel Hill, NC 27514.

Telephone: 919-962-8191.

Studio: Swain Hall, Chapel Hill.

Technical Facilities: Channel No. 4 (66-72 MHz). Authorized power: 100-kw visual, 20-kw aural. Antenna: 990-ft. above av. terrain, 799-ft. above ground, 1549-ft. above sea level.

Latitude	35°	51'	59"
Longitude	79°	10'	01"

Transmitter: Terrell's Mtn., Chatham County, NC.

Satellite Earth Station: Collins, 10-meter.

News Service: UPI.

Ownership: University of North Carolina. William C. Friday, pres. Also operates educational WUNF-TV, Asheville; WUND-TV, Columbia; WUNG-TV, Concord; WUNK-TV, Greenville; WUNM-TV, Jacksonville; WUNE-TV, Linville; WUNJ-TV, Wilmington; WUNL-TV, Winston-Salem, all NC.

Began Operation: January 8, 1955.

U. of North Carolina Television Network Personnel:

JOHN W. DUNLOP, director.
KIP CAMPBELL, director of engineering.
LARRY OWEN, director of administration.
CHANCY M. KAPP, program development officer.

WTVI

Charlotte

Ch. 42

Licensee: Charlotte-Mecklenburg Public Bcstg. Authority.

Offices & Studio: 42 Coliseum Drive, Charlotte, NC 28205.

Telephone: 704-372-2442.

Technical Facilities: Channel No. 42 (638-644 MHz). Authorized power: 1393-kw max. visual, 139-kw max. aural. Antenna: 460-ft. above av. terrain, 496-ft. above ground, 1154-ft. above sea level.

Latitude	35°	12'	25"
Longitude	80°	47'	30"

Transmitter: 42 Coliseum Dr., Charlotte.

Multichannel TV Sound: Planned for Jan. 1987.

Satellite Earth Station: Collins, 10-meter; Collins receivers.

Ownership: Public commission established by Charlotte-Mecklenburg Board of Education & the Mecklenburg County Commission. Michael Evans, chmn.; Bob Goodale, vice chmn.; Joan Zimmerman, secy.; G. K. Livingston, treas.

Began Operation: August 27, 1965.

Represented (legal): Schwartz, Woods & Miller.

Personnel:

HAROLD A. BOUTON, general manager.
JIM LUTTRELL, chief engineer.
ELLIOT B. SANDERSON, director of broadcasting.
DON SCOTT, promotion manager.
SHEILA TUCKER, program manager.
PHYLLIS JONES, business manager.
MARY CIMINELLI, development director.

WUND-TV

Columbia

Ch. 2

(Programmed simultaneously with WUNC-TV, Chapel Hill)

Licensee: University of North Carolina, Chapel Hill, NC.

Technical Facilities: Channel No. 2 (54-60 MHz). Authorized power: 100-kw visual, 15.1-kw aural. Antenna: 990-ft. above av. terrain, 1041-ft. above ground, 1047-ft. above sea level.

Latitude	35°	53'	59"
Longitude	76°	20'	52"

Transmitter: State Rd. 1117, 0.3-mi. N of U.S. 64, 5.5-mi. W of Columbia.

Began Operation: September 10, 1965.

Personnel: See WUNC-TV, Chapel Hill.

WUNG-TV

Concord

Ch. 58

(Programmed simultaneously with WUNC-TV, Chapel Hill)

Licensee: University of North Carolina, Chapel Hill, NC.

Technical Facilities: Channel No. 58 (734-740 MHz). Authorized power: 1240-kw max. visual, 124-kw max. aural. Antenna: 1290-ft. above av. terrain, 1400-ft. above ground, 1951-ft. above sea level.

Latitude	35°	15'	05.74"
Longitude	80°	41'	12.22"

Transmitter: 805B Hood Rd., Charlotte.

Began Operation: September 11, 1967.

Personnel: See WUNC-TV, Chapel Hill.

WUNK-TV

Greenville

Ch. 25

(Programmed simultaneously with WUNC-TV, Chapel Hill)

Licensee: University of North Carolina, Chapel Hill, NC.

Technical Facilities: Channel No. 25 (536-542 MHz). Authorized power: 631-kw max. & 562-kw horizontal visual, 63-kw max. & 56-kw horizontal aural. Antenna: 1150-ft. above av. terrain, 1164-ft. above ground, 1249-ft. above sea level.

Latitude	35°	33'	01"
Longitude	77°	36'	02"

Transmitter: 2-mi. S of Farmville on U.S. 258.

Began Operation: May 7, 1972.

Personnel: See WUNC-TV, Chapel Hill.

WUNM-TV

Jacksonville

Ch. 19

(Programmed simultaneously with WUNC-TV, Chapel Hill)

Grantee: University of North Carolina, Chapel Hill, NC.

Technical Facilities: Channel No. 19 (500-506 MHz). Authorized power: 3020-kw max. visual, 302-kw max. aural. Antenna: 1840-ft. above av. terrain, 1999-ft. above ground, 2049-ft. above sea level.

Latitude	35°	06'	18"
Longitude	77°	20'	15"

Transmitter: State Rte. 3-mi. NNE of Trenton.

Began Operation: November 16, 1982.

Personnel: See WUNC-TV, Chapel Hill.

WUNE-TV

Linville

Ch. 17

(Programmed simultaneously with WUNC-TV, Chapel Hill)

Licensee: University of North Carolina, Chapel Hill, NC.

Technical Facilities: Channel No. 17 (488-494 MHz). Authorized power: 1350-kw max. visual, 135.8-kw max. aural. Antenna: 1540-ft. above av. terrain, 264-ft. above ground, 4864-ft. above sea level.

Latitude	36°	03'	47"
Longitude	81°	50'	33"

Transmitter: Grandmother Mtn.

Began Operation: September 11, 1967.

Personnel: See WUNC-TV, Chapel Hill.

WUNJ-TV

Wilmington

Ch. 39

(Programmed simultaneously with WUNC-TV, Chapel Hill)

Licensee: University of North Carolina, Chapel Hill, NC.

Technical Facilities: Channel No. 39 (620-626 MHz). Authorized power: 661-kw max. & 525-kw horizontal visual, 66-kw max. & 53-kw horizontal aural. Antenna: 930-ft. above av. terrain, 963-ft. above ground, 999-ft. above sea level.

Latitude	34°	19'	16.2"
Longitude	78°	13'	42.5"

Holds CP for change to 4592-kw max. visual, 459-kw max. aural, 1827-ft. above av. terrain, 1986-ft. above ground, 1875-ft. above sea level, lat. 34° 07' 51"; long. 78° 11' 16"; transmitter to 5-mi. NNW of Bolivia on Lewis Swamp Rd. BPET-850116K1.

Transmitter: U.S. 74/76, Delco, NC.

Began Operation: June 4, 1971.

Personnel: See WUNC-TV, Chapel Hill.

WUNL-TV

Winston-Salem

Ch. 26

(Programmed simultaneously with WUNC-TV, Chapel Hill)

Licensee: University of North Carolina, Chapel Hill, NC.

Technical Facilities: Channel No. 26 (542-548 MHz). Authorized power: 776-kw max. & 302-kw horizontal visual, 77-kw max. & 31-kw horizontal aural. Antenna: 1670-ft. above av. terrain, 363-ft. above ground, 2742-ft. above sea level.

Latitude	36°	22'	34"
Longitude	80°	22'	14"

Holds CP for change to 4592-kw max. visual, 459-kw max. aural, 1827-ft. above av. terrain, 1986-ft. above ground, 1875-ft. above sea level, lat. 34° 07' 51"; long. 78° 11' 16"; transmitter to 5-mi. NNW of Bolivia on Lewis Swamp Rd. BPET-850116K1.

Transmitter: Sauratown Mtn., near Gap, NC.

Began Operation: February 22, 1973.

Personnel: See WUNC-TV, Chapel Hill.

NORTH DAKOTA**KBME**

Bismarck

Ch. 3

Licensee: Prairie Public Broadcasting Inc., 207 N. 5th St., Fargo, ND.

1987 Edition

Studio: See KFME, Fargo.

Technical Facilities: Channel No. 3 (60-66 MHz). Authorized power: 100-kw visual, 10-kw aural. Antenna: 1390-ft. above av. terrain, 1043-ft. above ground, 3286-ft. above sea level.

Latitude	46°	35'	17"
Longitude	100°	48'	07"

Transmitter: 5.4-mi. SE of St. Anthony.

Began Operation: June 18, 1979.

Personnel: See KFME, Fargo.

KDSE

Dickinson

Ch. 9

Licensee: Prairie Public Broadcasting Inc.

Studio: See KFME, Fargo, ND.

Technical Facilities: Channel No. 9 (186-192 MHz). Authorized power: 263-kw visual, 41.7-kw aural. Antenna: 810-ft. above av. terrain, 538-ft. above ground, 3469-ft. above sea level.

Latitude	46°	43'	34"
Longitude	102°	54'	56"

Transmitter: 10.5-mi. S & 6-mi. W of Dickinson.

Began Operation: August 4, 1982.

Personnel: See KFME, Fargo, ND.

KFME

Fargo

Ch. 13

Licensee: Prairie Public Broadcasting Inc., 207 N. 5th St., Fargo, ND 58102.

Studio: 207 N. 5th St.

Telephone: 701-241-6900.

Technical Facilities: Channel No. 13 (210-216 MHz). Authorized power: 245-kw visual, 24-kw aural. Antenna: 1130-ft. above av. terrain, 1145-ft. above ground, 2089-ft. above sea level.

Latitude	47°	00'	48"
Longitude	97°	11'	37"

Transmitter: 1.25-mi. E of Amenia.

Multichannel TV Sound: Stereo only.

Satellite Earth Station: Collins, 10-meter; Collins receivers.

Ownership: Prairie Public Broadcasting Inc.

Began Operation: January 19, 1964.

Represented (legal): Marmet & McCombs P.C.

Personnel:

DENNIS L. FALK, general manager.
BRUCE JACOBS, director of engineering.

KGFE

Grand Forks

Ch. 2

Licensee: Prairie Public Broadcasting Inc.

Technical Facilities: Channel No. 2 (54-60 MHz). Authorized power: 70.8-kw visual, 7.41-kw aural. Antenna: 1340-ft. above av. terrain, 1250-ft. above ground, 2771-ft. above sea level.

Latitude	48°	08'	24"
Longitude	97°	59'	38"

Transmitter: 9-mi. N of Petersburg.

Began Operation: September 9, 1974.

Personnel: See KFME, Fargo.

Public/ETV Stations

KSRE

Minot

Ch. 6

Licensee: Prairie Public Broadcasting Inc.

Technical Facilities: Channel No. 6 (82-88 MHz). Authorized power: 100-kw visual, 10-kw aural. Antenna: 1060-ft. above av. terrain, 985-ft. above ground, 3014-ft. above sea level.

Latitude	48°	03'	03"
Longitude	101°	23'	24"

Transmitter: 11.5-mi. S & 4.25-mi. W of Minot.

Began Operation: January 25, 1980.

Personnel: See KFME, Fargo.

KWSE

Williston

Ch. 4

Licensee: Prairie Public Broadcasting Inc.

Studio: See KFME, Fargo, ND.

Technical Facilities: Channel No. 4 (66-72 MHz). Authorized power: 100-kw visual, 10-kw aural. Antenna: 910-ft. above av. terrain, 785-ft. above ground, 3082-ft. above sea level.

Latitude	48°	08'	30"
Longitude	103°	53'	34"

Transmitter: 12-mi. W of Williston.

Began Operation: April 8, 1983.

Personnel: See KFME, Fargo, ND.

OHIO

WEOA

Akron

Ch. 49

Licensee: Northeastern Educational Television of Ohio Inc., 275 Martine Dr., Kent, OH 44240.

Studios: U. of Akron, Kent State U., Youngstown State U.

Telephone: 216-678-1656.

Technical Facilities: Channel No. 49 (680-686 MHz). Authorized power: 685.6-kw max. visual, 68.56-kw max. aural. Antenna: 975-ft. above av. terrain, 963TVt. above ground, 2049-ft. above sea level.

Latitude	41°	04'	58"
Longitude	81°	38'	00"

Transmitter: 2101 S. Cleveland-Massillon Rd., Copley.

Satellite Earth Station: Collins, 10-meter; Collins receivers.

Ownership: Non-profit corp. operated by state-owned educational institutions.

Began Operation: September 21, 1975.

Represented (legal): Dow, Lohnes & Albertson.

Represented (engineering): Kessler & Gehman Associates.

Personnel:

TOREY SOUTHWICK, general manager.
 JERRY SCHUMACHER, director of programming.
 JOHN CERVONE, director of engineering.
 KATHY HILLERY CYBULSKI, director of educational services.
 SANDRA AUERBACH, director of development.

A-1198

WNEO-TV

Alliance

Ch. 45

Licensee: Northeastern ETV of Ohio Inc., 275 Martine Dr., Kent, OH 44240.

Studios: U. of Akron, Kent State U., Youngstown State U.

Technical Facilities: Channel No. 45 (656-662 MHz). Authorized power: 1820-kw max. & 1260-kw horizontal visual, 362-kw max. & 126-kw horizontal aural. Antenna: 830-ft. above av. terrain, 770-ft. above ground, 2045-ft. above sea level.

Latitude	40°	54'	23"
Longitude	80°	54'	40"

Transmitter: 0.6-mi. NW of intersection of U.S. Rte. 62 & Duck Creek Rd., 2.4-mi. W of Salem.

Began Operation: May 30, 1973

Personnel: See WEOA, Akron.

WOUB-TV

Athens

Ch. 20

Licensee: Ohio University, Athens, OH 45701.

Studio: Ohio University Campus.

Telephone: 614-594-6171.

Technical Facilities: Channel No. 20 (506-512 MHz). Authorized power: 1004.6-kw visual, 100.46-kw aural. Antenna: 800-ft. above av. terrain, 860-ft. above ground, 1655-ft. above sea level.

Latitude	39°	18'	50"
Longitude	82°	08'	54"

Transmitter: Golf Course Rd.

Satellite Earth Stations: Collins, 10-meter; Collins, General Instrument & Scientific-Atlanta receivers.

News Services: AP, Group W Newsfeed.

Ownership: Ohio University.

Began Operation: December 27, 1962.

AM Affiliate: WOUB, 0.5-kw, 1340 kHz.

FM Affiliate: WOUB-FM, 50-kw, 91.3 MHz (No. 217), 500-ft.

Represented (legal): Cohn & Marks.

Represented (engineering): Ronald J. Grandmaison.

Personnel:

N. JOSEPH WELLING, director, Telecommunications Center.
 PAUL WITKOWSKI, associate director, Telecommunications Center.
 JERRY CARMEAN, chief engineer.

WBGU-TV

Bowling Green

Ch. 27

Licensee: Bowling Green State University, 245 Troup St., Bowling Green, OH 43403.

Studio: 245 Troup St., Bowling Green University.

Telephone: 419-372-2700.

Technical Facilities: Channel No. 27 (548-554 MHz). Authorized power: 1000-kw max. visual, 100-kw max. aural. Antenna: 1050-ft. above av. terrain, 1094-ft. above ground, 1821-ft. above sea level.

Latitude	41°	08'	13"
Longitude	83°	54'	23"

Transmitter: Belmore Rd., 4.7-mi. S of Deshler.

Multichannel TV Sound: Stereo & separate audio program.

Satellite Earth Station: Collins, 10-meter; Collins & Microdyne receivers.

Ownership: Bowling Green State University.

Began Operation: March 24, 1973 on Ch. 57, Lima, OH. Switched to Ch. 27 March 1983.

FM Affiliate: WBGU, 1.35-kw, 88.1 MHz (No. 201), 110-ft.

Represented (legal): Cohn & Marks.

Personnel:

DR. DUANE E. TUCKER, dir. of television services & general manager.
RONALD GARGASZ, program manager.
WILLIAM LEUTZ, chief engineer.
PATRICK FITZGERALD, director of learning services.
CYNTHIA FISHER, director of television information.

WOUC-TV

Cambridge

Ch. 44

Licensee: Ohio University, Athens, OH 45701.

Studio: See WOUB-TV, Athens.

Technical Facilities: Channel No. 44 (650-656 MHz). Authorized power: 550-kw max. & 436-kw horizontal visual, 55.5-kw aural. Antenna: 1290-ft. above av. terrain, 1210-ft. above ground, 2345-ft. above sea level.

Latitude	40°	05'	32''
Longitude	81°	17'	19''

Transmitter: 3.8-mi. NW of Fairview on Pisgah Rd.

News Services: AP, Group W Newstead.

Began Operation: July 26, 1973.

Represented (legal): Cohn & Marks.

Represented (engineering): Ronald J. Grandmaison.

Personnel: See WOUB-TV, Athens.

WCET

Cincinnati

Ch. 48

Licensee: Greater Cincinnati Television Educational Foundation, 1223 Central Parkway, Cincinnati, OH 45214.

Studio: 1223 Central Pkwy., Cincinnati, OH 45214.

Telephone: 513-381-4033.

Technical Facilities: Channel No. 48 (674-680 MHz). Authorized power: 2233.6-kw max. & 1990.9-kw horizontal visual, 223.6-kw max. & 199-kw horizontal aural. Antenna: Mounted on WLWT tower, 1073-ft. above av. terrain, 953-ft. above ground, 1788-ft. above sea level.

Latitude	39°	07'	28''
Longitude	84°	31'	18''

Transmitter: 2222 Chickasaw St.

Multichannel TV Station: Stereo only.

Satellite Earth Stations: Andrew & Collins, 10-meter; Ku-band; Collins receivers.

Ownership: Foundation officers: Thomas Janszen, chairman; Charles W. Vaughan, pres.; David Fiala, secy.; Donald Siekmann, treas.

Began Operation: July 26, 1954.

Represented (legal): Cohn & Marks.

Personnel:

CHARLES W. VAUGHAN, president & general manager.
EARLE (BUD) GILLIS, vice president, development.
JOHN T. DOMINIC, vice president, marketing.
RONALD L. WILSON, vice president, telecommunications.
DOLores SHAFER, vice president, administrative services.
SUE C. APKING, director, instructional TV.
EDWARD MIDDLETON, director, engineering.

WVIZ-TV

Cleveland

Ch. 25

Licensee: ETV Association of Metropolitan Cleveland.

Studio: 4300 Brookpark Rd., Cleveland, OH 44134.

Telephone: 216-398-2800.

Technical Facilities: Channel No. 25 (536-542 MHz). Authorized power: 1000-kw max. & 646-kw horizontal visual, 64.6-kw aural. Antenna: 1000-ft. above av. terrain, 812-ft. above ground, 1948-ft. above sea level.

Latitude	41°	20'	28''
Longitude	81°	44'	24''

Transmitter: 9466 Ridge Rd., North Royalton, OH.

Multichannel TV Sound: Stereo & separate audio program.

Satellite Earth Stations: 2 in operation; Collins, 10-meter; Collins & Pinzone receivers.

Ownership: Non-profit organization. **Officers:** Allen C. Holmes, chmn.; E. Mandell de Windt, Dudley J. Taw, J. Robert Killpack, vice chmn.; Betty Cope, pres.; William R. Stewart, secy.; Edward W. Sloan Jr., treas.; Alexander S. Taylor, asst. treas.

Began Operation: February 7, 1965.

Personnel:

BETTY COPE, president & general manager.
RALPH E. CAMPBELL, director of engineering.
KENT A. GEIST, director of marketing & development.
DENNIS L. GOULDEN, director of local programming.

WOSU-TV

Columbus

Ch. 34

Licensee: Ohio State University, Telecommunications Center, Columbus, OH 43210.

Studio: 2400 Olentangy River Rd., Columbus, OH 43210.

Telephone: 614-422-9678.

Technical Facilities: Channel No. 34 (590-596 MHz). Authorized power: 1170-kw max. & 933-kw horizontal visual, 117-kw max. aural. Antenna: 1080-ft. above av. terrain, 1127-ft. above ground, 2048-ft. above sea level.

Latitude	40°	09'	33.5''
Longitude	82°	55'	21.5''

Transmitter: Ohio Rte. 3, approx. 2-mi. N of Westerville, OH.

Multichannel TV Sound: Stereo only.

Satellite Earth Station: Collins, 10-meter; Collins receivers.

News Services: AP, UPI.

Ownership: Ohio State U. Officers: Daniel M. Galbreath, chairman, board of trustees; Edward H. Jennings, pres.

Began Operation: Feb. 20, 1956.

AM Affiliate: WOSU, 5-kw, 820 kHz.

FM Affiliate: WOSU-FM, 50-kw, 89.7 MHz (No. 209), 466-ft.

Represented (legal): Dow, Lohnes & Albertson.

Personnel:

DALE OUZTS, general manager.
ED CLAY, station manager.
MERVIN A. DUREA, director, special projects.
DON DAVIS, director, radio.
SHERI WALKER, director, business administration.
SUE DAVIDSON, director, marketing.
BRENDA HINKLE, program manager.

Public/ETV Stations

WPTD

Dayton

Ch. 16

Licensee: Greater Dayton Public Television Inc., 3440 Office Park Dr., Dayton, OH 45439.

Studio: 2563 S. Gettysburg, Dayton, OH.

Telephones: 513-298-9500 (office); 513-262-8940 (operations center).

Technical Facilities: Channel No. 16 (482-488 MHz). Authorized power: 1140-kw visual, 114-kw aural. Antenna: 1150-ft. above av. terrain, 1170-ft. above ground, 2049-ft. above sea level.

Latitude	39°	43'	16"
Longitude	84°	15'	00"

Transmitter: 3896 Guthrie Rd., Dayton.

Satellite Earth Station: Collins, 10-meter; Collins & Rockwell receivers.

Ownership: Non-profit organization. **Officers:** Robert L. Bates, chmn., board of trustees. Also operates WPTO(TV) Oxford, OH.

Began Operation: March 20, 1967 as commercial WKTR-TV; left air February 26, 1971. Sold to Ohio ETV Network Commission October 14, 1971. Began operation as educational station April 27, 1972. Assigned to present owners July 1, 1975.

Represented (legal): Dow, Lohnes & Albertson.

Personnel:

JERROLD F. WAREHAM, president & general manager.
H. FRED STONE, chief engineer.
SUZANNE A. O'BRIEN, vice president, administration.

WPTD

Oxford

Ch. 14

Licensee: Greater Dayton Public Television Inc., 3440 Office Park Dr., Dayton, OH 45439.

Studio: See WPTD, Dayton.

Telephones: 513-298-9500 (office); 513-262-8940 (operations center).

Technical Facilities: Channel No. 14 (470-476 MHz). Authorized power: 204-kw visual, 40.7-kw aural. Antenna: 300-ft. above av. terrain, 352-ft. above ground, 1243-ft. above sea level.

Latitude	39°	30'	26"
Longitude	84°	44'	09"

Transmitter: 810 Oak St., Oxford, OH 45056.

Began Operation: October 14, 1959.

Personnel: See WPTD, Dayton.

WPBO-TV

Portsmouth

Ch. 42

Licensee: Ohio State University, Telecommunications Center, 2400 Olentangy River Rd., Columbus, OH 43210.

Studio: See WOSU-TV, Columbus.

Technical Facilities: Channel No. 42 (638-644 MHz). Authorized power: 521-kw max. & 398-kw horizontal visual, 105-kw max. & 79.4-kw horizontal aural. Antenna: 1236-ft. above av. terrain, 953-ft. above ground, 2049-ft. above sea level.

Latitude	38°	45'	41.5"
Longitude	83°	03'	41.0"

Transmitter: Nauvoo Pond Creek Rd., 4-mi. WNW of Portsmouth.

Began Operation: October 1, 1973.

Represented (legal): Dow, Lohnes & Albertson.

Personnel: (See also WOSU-TV, Columbus)

DALE K. OUZTS, general manager.
DON BISSELL, chief operator.
DAVID MOODY, operator.
DAVE MORRISON, operator.

WGTE-TV

Toledo

Ch. 30

Licensee: The Public Broadcasting Foundation of Northwest Ohio, Box 30, Toledo, OH 43692.

Studio: 136 Huron St., Toledo.

Telephone: 419-243-3091.

Technical Facilities: Channel No. 30 (566-572 MHz). Authorized power: 1000-kw max. & 912-kw horizontal visual, 135-kw horizontal aural. Antenna: 1030-ft. above av. terrain, 1061-ft. above ground, 1655-ft. above sea level.

Latitude	41°	39'	26.5"
Longitude	83°	25'	55.0"

Transmitter: SW corner of Wynn & Corduroy Rds., Oregon, OH.

Multichannel TV Sound: Stereo only.

Satellite Earth Station: Collins, 10-meter; Collins & Rockwell receivers.

News Service: AP.

Ownership: Foundation officers: Richard P. Anderson, chmn.; Robert D. Smith, pres. & gen. mgr.; Richard P. Anderson, Rhoda L. Berkowitz, Robert C. Doban, Georgia Welles & Walter Crockrel Jr., v.p.s.; Harry Kessler, secy.; Jerome A. Bohland, treas.

Began Operation: October 10, 1960.

FM Affiliates: WGTE-FM, 30-kw, 91.3 MHz (No. 217), 570-ft.; WGLE(FM), 50-kw, 90.7 MHz (No. 214), 420-ft.

Represented (legal): Schwartz, Woods & Miller.

Represented (engineering): John F. X. Browne & Associates Inc.

Personnel:

ROBERT D. SMITH, president & general manager.
SHIRLEY TIMONERE, director, television broadcasting.
JAMES E. KRONE, director, public relations.
DANIEL NIEDZWIECKI, director of engineering.
THOMAS REED, director, marketing & finance.
THOMAS PAINE, asst. general mgr. & radio stations manager.
MARY RICHTER, director, instructional TV.

OKLAHOMA

KWET

Cheyenne

Ch. 12

Licensee: Oklahoma Educational Television Authority, Box 14190, Oklahoma City, OK 73113.

Studio: See KETA, Oklahoma City.

Telephone: 405-848-8501.

Technical Facilities: Channel No. 12 (204-210 MHz). Authorized power: 316-kw max. & 295-kw horizontal visual, 31.6-kw max. & 29.5-kw horizontal aural. Antenna: 980-ft. above av. terrain, 987-ft. above ground, 3079-ft. above sea level.

Latitude	35°	35'	36"
Longitude	99°	40'	03"

Transmitter: 1.4-mi. S of Cheyenne.

News Services: AP, UPI.

Began Operation: August 1, 1978.

Represented (legal): Cohn & Marks.

Represented (engineering): Cohen & Dippell, P.C.

Personnel: See KETA, Oklahoma City.
PAT GILBREATH, transmitter supervisor.

KOET

Eufaula

Ch. 3

Licensee: Oklahoma Educational Television Authority, Box 14190, Oklahoma City, OK 73113.

Studio: See KETA, Oklahoma City.

Telephone: 918-469-3430.

Technical Facilities: Channel No. 3 (60-66 MHz). Authorized power: 100-kw visual, 10-kw aural. Antenna: 1310-ft. above av. terrain, 699-ft. above ground, 2049-ft. above sea level.

Latitude	35°	11'	01"
Longitude	95°	20'	20"

Transmitter: 4.2-mi. NE of Quinton on Blu Mtn.

News Services: AP, UPI.

Began Operation: December 1, 1977.

Personnel: See KETA, Oklahoma City.
JIM BOGGESS, assistant transmitter supervisor.**KETA**

Oklahoma City

Ch. 13

Licensee: Oklahoma Educational Television Authority, Box 14190, Oklahoma City, OK 73113.

Studio & Transmitter: 7403 N. Kelley, Oklahoma City, OK 73111.

Telephone: 405-848-8501.

Technical Facilities: Channel No. 13 (210-216 MHz). Authorized power: 316-kw visual, 31.6-kw aural. Antenna: 1450-ft. above av. terrain, 1500-ft. above ground, 2724-ft. above sea level.

Latitude	35°	32'	58"
Longitude	97°	29'	48"

Holds CP for change to 1407-ft. above av. terrain, 1419-ft. above ground, 2482-ft. above sea level, lat. 35° 32' 58", long. 97° 29' 50" BPET-860516KG.

Satellite Earth Station: Collins, 10-meter; Collins receivers.

News Services: AP, UPI.

Ownership: Statutory corporation established by Oklahoma State Legislature. Also operates KWET, Cheyenne; KOET, Eufaula & KOED-TV, Tulsa.

Began Operation: April 13, 1956.

Represented (legal): Cohn & Marks.

Represented (engineering): Cohen & Dippell, P.C.

Personnel:

BOB ALLEN, director & general manager.
 STEVE STATON, deputy director, engineering & network operations.
 MALCOLM WALL, deputy director, operations, programming & production.
 BILL KEY, chief engineer.
 TOM GILMORE, news/public affairs manager.
 REBECCA MILLER, public information.
 WILLIAM KEELING, production manager.
 BEN HARDCASTLE, broadcast services manager.

KOED-TV

Tulsa

Ch. 11

Licensee: Oklahoma Educational Television Authority.

Studio: 811 N. Sheridan, Tulsa, OK 74115.

Telephone: 918-838-7611.

Technical Facilities: Channel No. 11 (198-204 MHz). Authorized power: 316-kw max. & 291.7-kw horizontal visual, 31.6-kw max. & 29.2-kw horizontal aural. Antenna: 1713-ft. above av. terrain, 1835-ft. above ground, 2350-ft. above sea level.

Latitude	36°	10'	15"
Longitude	95°	40'	32"

Transmitter: N of intersection of Muskogee Toll Rd. & S. 101st St., approx. 1.8-mi. E of Oneta.

1987 Edition

News Services: AP, PBS, Oklahoma News Network.

Ownership: See KETA, Oklahoma City.

Began Operation: January 12, 1959.

Represented (legal): Cohn & Marks.

Represented (engineering): Cohen & Dippell.

Personnel:

REX DAUGHERTY, station manager.
 RICHARD HEINZ, production coordinator.
 LEON HOLLAND, chief engineer.

OREGON**KOAB**

Bend

Ch. 3

Licensee: State of Oregon acting by & through the Oregon Commission on Public Bcstg.

Studio: See KOAP-TV, Portland.

Technical Facilities: Channel No. 3 (60-66 MHz). Authorized power: 19.5-kw visual, 3.89-kw aural. Antenna: 746-ft. above av. terrain, 299-ft. above ground, 4519-ft. above sea level.

Latitude	44°	04'	01"
Longitude	121°	19'	57"

Transmitter: Awbrey Butte, Bend.

News Service: UPI.

Began Operation: February 24, 1970. Sale to Corvallis TV Cable (Liberty Communications) by Channel 3 Inc. (Harry E. Godsil, et al.) approved by FCC September 27, 1972. Sale to present owner approved February 19, 1976.

Personnel: See KOAP-TV, Portland.
HOWARD PAINE, chief engineer.**KOAC-TV**

Corvallis

Ch. 7

Licensee: State of Oregon acting by and through the Oregon Commission on Public Bcstg., 2828 S.W. Front Ave., Portland, OR 97201.

Telephone: 503-754-4311.

Technical Facilities: Channel No. 7 (174-180 MHz). Authorized power: 263-kw visual, 26.3-kw aural. Antenna: 1230-ft. above av. terrain, 273-ft. above ground, 1773-ft. above sea level.

Latitude	44°	38'	25"
Longitude	123°	16'	25"

Transmitter: 5-mi. true N of center of Corvallis.

News Service: UPI.

AM Affiliate: KOAC, 5-kw, 550 kHz.

Ownership: State of Oregon acting by and through the Oregon Commission on Public Bcstg.

Began Operation: October 7, 1957.

Oregon Public Broadcasting Personnel: See KOAP-TV, Portland.
ROBERT CROOK, chief engineer.**KTVR**

La Grande

Ch. 13

Licensee: State of Oregon acting by and through the Oregon Commission on Public Bcstg.

Technical Facilities: Channel No. 13 (210-216 MHz). Authorized power: 12.9-kw visual, 2.45-kw aural. Antenna: 2603-ft. above av. terrain, 87-ft. above ground, 7219-ft. above sea level.

Public/ETV Stations

Latitude	45°	18'	33"
Longitude	117°	44'	09"

Transmitter: Mt. Fanny, 17.5-mi. E of La Grande.

News Service: UPI.

Began Operation: December 6, 1964 as commercial station. Sale to present owner approved by FCC August 31, 1976. Began operation as educational station February 17, 1977. Left air August 14, 1977. Returned to air January 1, 1978.

Personnel: See KOAPT-TV, Portland.
J. FRED LEITCH, chief engineer.

KSYS

Medford

Ch. 8

Licensee: Southern Oregon Public Television Inc., 34 S. Fir St., Medford, OR 97501.

Studio: 34 S. Fir St.

Technical Facilities: Channel No. 8 (180-186 MHz). Authorized power: 60.3-kw visual, 12-kw aural. Antenna: 2668-ft. above av. terrain, 140-ft. above ground, 5402-ft. above sea level.

Latitude	42°	41'	30.8"
Longitude	123°	13'	46.1"

Transmitter: Bureau Land Management Communications Bldg., King Mtn., 28-mi. NW of Medford.

Satellite Earth Station: Collins, 10-meter; Collins receivers.

Ownership: Non-profit organization. W. Boyce Stanard, pres.; Art Knoles, v.p.; B. Kent Blackhurst, secy.; M. A. Winkelman, treas.

Began Operation: January 17, 1977.

Represented (legal): Victor P. Reed.

Represented (engineering): Communications Engineering Specialists Inc.

Personnel:

ARTHUR KNOLES, vice president & general manager.
DON McKAY, chief engineer.
JEFF GOLDEN, production manager.
DOTTIE ELLIS, program director.

KOAP-TV

Portland

Ch. 10

Licensee: State of Oregon acting by and through the Oregon Commission on Public Bcstg.

Studio: 2828 S.W. Front Ave., Portland, OR 97201.

Telephone: 503-229-4892.

Technical Facilities: Channel No. 10 (192-198 MHz). Authorized power: 316-kw visual, 31.6-kw aural. Antenna: 1740-ft. above av. terrain, 1081-ft. above ground, 2049-ft. above sea level.

Latitude	45°	31'	21"
Longitude	122°	45'	08"

Transmitter: 262 N.W. Miller Rd., Portland.

Satellite Earth Station: Collins, 10-meter; Collins receivers.

News Service: UPI.

Ownership: State of Oregon acting by and through the Oregon Commission on Public Bcstg.

Began Operation: February 6, 1961.

FM Affiliate: KOAP-FM, 100-kw, 91.5 MHz (No. 218), 1610-ft.

Represented (legal): Fisher, Wayland, Cooper & Leader.

Personnel:

MAYNARD ORME, executive director.
ROBERT HINZ, asst. exec. dir., system development.
TOM DOGGETT, director of television programming.
NEVTON DUNN, dir., engineering & operations.
MICHAEL TONDREAU, chief engineer.
CAROL LEWIS, asst. exec. director, development.
NANCY WEBBER, dir., public information.

A-1202

PENNSYLVANIA

WLVT-TV

Allentown-Bethlehem-Easton

Ch. 39

Licensee: Lehigh Valley Public Telecommunications Corp., Mountain Dr., Bethlehem, PA 18015.

Studio: Mountain Dr., Bethlehem, PA 18015.

Telephone: 215-867-4677.

Technical Facilities: Channel No. 39 (620-626 MHz). Authorized power: 575-kw max. & 494-kw horizontal visual, 98-kw horizontal aural. Antenna: 987-ft. above av. terrain, 507-ft. above ground, 1507-ft. above sea level.

Latitude	40°	33'	58"
Longitude	75°	26'	06"

Transmitter: Salisbury Twp., S of East Rock Rd., Allentown, PA.

Satellite Earth Station: Collins, 10-meter; Collins & Scientific-Atlanta receivers.

Ownership: Non-profit corp. Officers: Malcolm J. Gross, chmn.; I. C. Gutman, vice chmn., finance; Sheldon P. Siegel, pres. & gen. mgr.; Nora Mehring, secy.; Anna Nakada, treas.

Began Operation: September 7, 1965.

Represented (legal): Dow, Lohnes & Albertson.

Personnel:

SHELDON P. SIEGEL, president & general manager.
DONALD ROBERT, program director.
SHELLEY SILFIES, director of development/community relations.
FRANK DOBIAS, director, school services.
CALLIE ENGLESSION, office manager.
JERRY A. RICHARDS, operations manager, remote productions.
GILBERT AYKROYD, asst. dir., engineering.

WPSX-TV

Clearfield

Ch. 3

Licensee: The Pennsylvania State University, University Park, PA.

Studio: Wagner Annex, University Park, PA 16802.

Telephone: 814-865-9531.

Technical Facilities: Channel No. 3 (60-66 MHz). Authorized power: 100-kw visual, 20-kw aural. Antenna: 880-ft. above av. terrain, 539-ft. above ground, 2714-ft. above sea level.

Latitude	41°	07'	21"
Longitude	78°	26'	28"

Transmitter: McGeorge Rd., 7-mi. N of Clearfield.

Satellite Earth Stations: 3 in operation; Andrew, 10-meter; Scientific-Atlanta, 4.6-meter; Collins & Scientific-Atlanta receivers.

Ownership: The Pennsylvania State University.

Began Operation: March 1, 1965.

Represented (legal): Kadison, Pfaelzer, Woodard, Quinn & Rossi.

Personnel:

MARLOWE FROKE, general manager.
CARL FISHER, chief engineer.
JOHN GRANT, director, programming, production & development.
LAWRENCE JOHNSTON, manager, operations.
GARY MILLER, director, instructional media.

WQLN

Erie

Ch. 54

Licensee: Public Broadcasting of Northwest Pennsylvania Inc., 8425 Peach St., Erie, PA 16509.

TV & Cable Factbook No. 55

Studio: 8425 Peach St.

Telephone: 814-864-3001.

Technical Facilities: Channel No. 54 (710-716 MHz). Authorized power: 977-kw max. & 794-kw horizontal visual, 97.7-kw max. & 79.4-kw horizontal aural. Antenna: 880-ft. above av. terrain, 717-ft. above ground, 2017-ft. above sea level.

Latitude	42°	02'	31"
Longitude	80°	03'	57"

Transmitter: 2.25-mi. SE of Kearsarge.

Satellite Earth Station: Collins, 10-meter; Rockwell receivers.

Ownership: Non-profit corp. Officers: Philip McElynn, chmn.; Raymond Weber, vice chmn.; Linda DeArment, secy.; William Maus, treas.

Began Operation: August 13, 1967.

FM Affiliate: WQLN-FM, 35-kw, 91.3 MHz (No. 217), 500-ft.

Personnel:

ROBERT CLARK, station manager.

WITF-TV

Harrisburg

Ch. 33

Licensee: WITF Inc., Box 2954, Harrisburg, PA 17105.

Studio: 1982 Locust Lane, Harrisburg.

Telephone: 717-236-6000.

Technical Facilities: Channel No. 33 (584-590 MHz). Authorized power: 1110-kw max. & 437-kw horizontal visual, 43.7-kw horizontal aural. Antenna: 1400-ft. above av. terrain, 724-ft. above ground, 2034-ft. above sea level.

Latitude	40°	20'	45"
Longitude	76°	52'	06"

Transmitter: Blue Mtn., near Harrisburg, PA.

News Service: AP.

Satellite Earth Stations: Transmit/receive, Collins, 9-meter; Andrew 10-meter; Collins & Harris receivers.

Ownership: Non-profit corp. Officers: Arthur Glatfelter, chmn.; M. Thomas Grumbacher, vice chmn.; Lois G. Haynes, secy.

Began Operation: November 22, 1964.

FM Affiliate: WITF-FM, 5.9-kw, 89.5 MHz (No. 208), 1360-ft.

Represented (legal): Dow, Lohnes & Albertson.

Represented (engineering): Cohen & Dippell.

Personnel:

STEWART CHEIFET, president & general manager.
 JOHN A. BOSAK, director of engineering.
 MICHAEL L. GREENWALD, v.p., development.
 JAMES T. COYLE, v.p., administration & finance.
 ROBERT H. HOSTETTER JR., v.p., non-broadcast services.
 JOHN T. BLAIR, v.p., broadcasting.

WQED

Pittsburgh

Ch. 13

Licensee: Metropolitan Pittsburgh Public Bcstg. Inc., 4802 Fifth Ave., Pittsburgh, PA 15213.

Studio: 4802 Fifth Ave.

Telephone: 412-622-1300.

Technical Facilities: Channel No. 13 (210-216 MHz). Authorized power: 316-kw visual, 63.1-kw aural. Antenna: 695-ft. above av. terrain, 558-ft. above ground, 1723-ft. above sea level.

Latitude	40°	26'	46"
Longitude	79°	57'	51"

Transmitter: 2850 Berthoud St.

Satellite Earth Station: Collins, 10-meter; Collins receivers.

1987 Edition

Ownership: Officers of this publicly financed station are: Albert C. Van Dusen, chmn.; Elsie Hillman & George H. Taber, vice chmn.; Donald C. Korb, vice chmn.-treas.; Lloyd Kaiser, pres.; Thomas Skinner, exec. v.p.; Jay Rayvid, senior v.p.; George R. Craig, secy.; Donald E. Abraham, asst. secy.; Frieda Shapira, asst. treasurer; Donald Y. Clem & Mrs. James Fisher, executive committee. Also operates WQEX, Pittsburgh.

Began Operation: March 19, 1954.

FM Affiliate: WQED-FM, 43-kw, 89.3 MHz (No. 207), 500-ft.

Represented (legal): Reed, Smith, Shaw & McClay (Pittsburgh); Covington & Burling.

Personnel:

LLOYD KAISER, president & general manager.
 THOMAS SKINNER, executive vice president.
 JAY RAYVID, senior vice president.
 GREGORY ANDORFER, vice president, national programming.
 MARGOT WOODWELL, vice president & station manager.
 THOMAS FANELLA, vice president, marketing.
 MARCIE SETLOW, v.p. & project dir., national program marketing.
 THOMAS F. MADIGAN, v.p., national program development.
 DON ABRAHAM, vice president, finance.
 RUSS MARTZ, v.p., corporate communications.
 CECI SOMMERS, v.p. & station manager, WQED-FM.
 SAM SILBERMAN, director of programming.

WQEX

Pittsburgh

Ch. 16

Licensee: Metropolitan Pittsburgh Public Bcstg. Inc.

Studio, Transmitter & Telephone: See WQED, Pittsburgh.

Technical Facilities: Channel No. 16 (482-488 MHz). Authorized power: 264-kw max. & 164-kw horizontal visual, 52.8-kw max. & 34.2-kw horizontal aural. Antenna: 700-ft. above av. terrain, 568-ft. above ground, 1733-ft. above sea level.

Latitude	40°	26'	46"
Longitude	79°	57'	51"

Holds CP for change to 660-kw max. & 427-kw horizontal visual, 66-kw max. & 42.7-kw horizontal aural, 700-ft. above av. terrain, 596-ft. above ground, 1734-ft. above sea level, lat. 40° 26' 46"; long. 79° 57' 51"; transmitter to 4802 Fifth Ave., Pittsburgh. BM/PET-841227KE.

Began Operation: March 20, 1959. Left air November 1, 1961. Resumed operation January 18, 1963.

Personnel: See WQED, Pittsburgh.

WVIA-TV

Scranton-Wilkes-Barre & Hazleton

Ch. 44

Licensee: Northeastern Pennsylvania ETV Association, The Public Broadcasting Center, Pittston, PA 18640.

Studio: Old Boston Rd., Jenkins Twp., PA.

Telephones: 717-344-1244; 717-826-6144.

Technical Facilities: Channel No. 44 (650-656 MHz). Authorized power: 1000-kw max. & 755-kw horizontal visual, 100-kw max. & 75.5-kw horizontal aural. Antenna: 1670-ft. above av. terrain, 845-ft. above ground, 2949-ft. above sea level.

Latitude	41°	10'	55"
Longitude	75°	52'	17"

Transmitter: Penobscot Knob, 2.5-mi. S of Wilkes-Barre, Mountain Top, PA.

Satellite Earth Station: Collins, 10-meter; Collins & Scientific-Atlanta receivers.

News Service: AP.

Ownership: Non-profit association. Officers: Dr. Patrick Toole, chmn.; Dr. John E. Walsh, pres. & gen. mgr.; David Tressler, vice chmn.; Robert Patton, treas.; Sylvia Hughes, secy.

Began Operation: September 26, 1966.

FM Affiliate: WVIA-FM, 5-kw, 89.9 MHz (No. 210), 1250-ft.

Represented (legal): Dow, Lohnes & Albertson.

Personnel:

DR. JOHN E. WALSH, president & general manager.

Public/ETV Stations

GEORGE B. SEYMOUR, v.p. & director of engineering.
 WILLIAM L. MYERS, chief engineer.
 KAREN STONE, director of programming.
 A. WILLIAM KELLY, v.p. & asst. gen. mgr., community development.
 MINDY LABOSKIE, promotion director.
 JOY EVANS, instructional television director.

RHODE ISLAND

WSBE-TV

Providence

Ch. 36

Licensee: Rhode Island Public Telecommunications Authority, 24 Mason St., Providence 02903.

Studio: 24 Mason St.

Telephone: 401-277-3636.

Technical Facilities: Channel No. 36 (602-608 MHz). Authorized power: 479-kw visual, 47.9-kw aural. Antenna: 600-ft. above av. terrain, 532-ft. above ground, 825-ft. above sea level.

Latitude	41°	48'	18"
Longitude	71°	28'	24"

Holds CP for change to 1221.6-kw max. visual, 122.16-kw max. aural, 598-ft. above av. terrain, 532-ft. above ground, 827-ft. above sea level. BMPET-850116KE.

Transmitter: Neutaconkanut Hill, Ipswich Rd., Johnston, RI.

Satellite Earth Station: Collins, 10-meter; Andrews, Collins & Scientific-Atlanta receivers.

Ownership: Rhode Island Public Telecommunications Authority.

Began Operation: June 1, 1967.

Represented (legal): Schwartz, Woods & Miller.

Represented (engineering): Andrus & Associates.

Personnel:

ROBERT H. KINKEAD, general manager.
 ROBERT A. GURNEY, chief engineer.

SOUTH CAROLINA

WEBA-TV

Allendale-Barnwell

Ch. 14

Licensee: South Carolina Educational TV Commission, 2712 Millwood Ave., Columbia, SC 29250.

Studio: See WRLK-TV, Columbia.

Technical Facilities: Channel No. 14 (470-476 MHz). Authorized power: 557-kw visual, 55.7-kw aural. Antenna: 805-ft. above av. terrain, 809-ft. above ground, 1049-ft. above sea level.

Latitude	33°	11'	12.5"
Longitude	81°	23'	53.5"

Transmitter: 4-mi. SSW of Barnwell on County Rd. 69.

News Service: AP.

Began Operation: September 5, 1967.

Represented (legal): Dow, Lohnes & Albertson.

Personnel: See WRLK-TV, Columbia.
 ED CORTEZ, station supervisor.

WJWJ-TV

Beaufort

Ch. 16

Licensee: South Carolina ETV Commission.

Studio: 105 Ribaut Rd., Beaufort.

Mailing Address: Box 1165, Beaufort, SC 29901.

Technical Facilities: Channel No. 16 (482-488 MHz). Authorized power: 852-kw max. & 407-kw horizontal visual, 84.7-kw aural. Antenna: 1280-ft. above av. terrain, 1318-ft. above ground, 1334-ft. above sea level.

Latitude	32°	42'	44"
Longitude	80°	40'	49"

Transmitter: Hwy. 119, 4-mi. W of Green Pond, SC.

Satellite Earth Station: Rockwell & Collins receivers.

Began Operation: September 10, 1975.

FM Affiliate: WJWJ-FM, 48-kw, 89.9 MHz (No. 210), 1100-ft.

Represented (legal): Dow, Lohnes & Albertson.

Personnel:

RONALD SCHOENHERR, station manager.
 MICHAEL BRANNEN, program manager.
 HARRY KRAMER, engineering manager.

WITV

Charleston

Ch. 7

Licensee: South Carolina ETV Commission.

Studio: See WRLK-TV, Columbia.

Technical Facilities: Channel No. 7 (174-180 MHz). Authorized power: 310-kw max. visual, 31-kw aural. Antenna: 1869-ft. above av. terrain, 1865-ft. above ground, 1881-ft. above sea level.

Latitude	32°	55'	28"
Longitude	79°	41'	58"

Transmitter: WCSC-TV/WCIV(TV) transmitter site, 3.4-mi. NE of Ten Mile; E of Hwy. 17-701, SE of intersection with Sewee Rd.

News Service: AP.

Ownership: See WRLK-TV, Columbia.

Began Operation: January 19, 1964.

FM Affiliate: WSCI, 100-kw, 89.3 MHz (No. 207), 540-ft.

Represented (legal): Dow, Lohnes & Albertson.

Personnel: See WRLK-TV, Columbia.

WALT MORING, station supervisor.

WRLK-TV

Columbia

Ch. 35

Licensee: South Carolina ETV Commission, 2712 Millwood Ave., Columbia, SC 29250.

Studio: 2712 Millwood Ave.

Telephone: 803-758-7240.

Technical Facilities: Channel No. 35 (596-602 MHz). Authorized power: 513-kw visual, 51.3-kw aural. Antenna: 1026-ft. above av. terrain, 999-ft. above ground, 1390-ft. above sea level.

Latitude	34°	07'	07"
Longitude	80°	56'	12"

Transmitter: Hard Scrabble Rd., 6-mi. NNE of Columbia.

Satellite Earth Stations: Collins, 10-meter; Scientific-Atlanta receivers.

News Service: AP.

Ownership: Organized under state law to promote educational TV. Operates WEBA-TV, Allendale; WJWJ-TV, Beaufort; WITV, Charleston; WHMC, Conway; WJPM-TV, Florence; WNTV, Greenville; WNCS-TV, Rock Hill; WRJA-TV, Sumter; WRET-TV, Spartanburg & WNEH-TV, Greenwood, all SC.

Began Operation: September 6, 1966.

FM Affiliate: WLTR, 100-kw, 91.3 MHz (No. 217), 850-ft.

Represented (legal): Dow, Lohnes & Albertson.

Personnel:
NORMAN BRINSON, transmitter supervisor.

South Carolina Educational Television Commission Personnel:
HENRY J. CAUTHEN, president & general manager.
THOMAS L. STEPP, senior vice president.
WILLIAM HART, senior vice president.
ROBERT FRIERSON, senior vice president.
JUNE B. LICATA, v.p., regional stations & community relations.
CHARLES S. MORRIS, v.p., national program development.
CHARLTON W. BOWERS, v.p., engineering.
BOBBI J. KENNEDY, v.p., continuing education.
GEORGE W. HOPKINS JR., v.p., special services.
JOSEPH T. KARR, v.p., administrative services.
WILLIAM D. HAY, v.p., educational radio.
THOMAS CLARK, v.p., production.
PATRICIA DRESSLER, director of public relations & information.
PATRICK DILLEY, art director.

WHMC

Conway

Ch. 23

Licensee: South Carolina ETV Commission.

Technical Facilities: Channel No. 23 (524-530 MHz). Authorized power: 1740-kw max. & 851-kw horizontal visual, 174-kw max. & 85.1-kw horizontal aural. Antenna: 820-ft. above av. terrain, 842-ft. above ground, 927-ft. above sea level.

Latitude	33°	57'	05"
Longitude	79°	06'	31"

Transmitter: 6.5-mi. NNW of Conway on County Rd. 569.

Began Operation: September 2, 1980.

Personnel: See WRLK-TV, Columbia.
ROBERT COOPER, transmitter supervisor.

WJPM-TV

Florence

Ch. 33

Licensee: South Carolina ETV Commission.

Technical Facilities: Channel No. 33 (584-590 MHz). Authorized power: 537-kw visual, 54.3-kw aural. Antenna: 789-ft. above av. terrain, 797-ft. above ground, 923-ft. above sea level.

Latitude	34°	16'	45.5"
Longitude	79°	44'	36.5"

Transmitter: 5.5-mi. NNE of Florence on County Rd. 173.

News Service: AP.

Began Operation: September 3, 1967.

Personnel: See WRLK-TV, Columbia.
FRANK JENNE, station supervisor.

WNTV

Greenville

Ch. 29

Licensee: South Carolina ETV Commission.

Technical Facilities: Channel No. 29 (560-566 MHz). Authorized power: 339-kw visual, 34.7-kw aural. Antenna: 1142-ft. above av. terrain, 146-ft. above ground, 2181-ft. above sea level.

Latitude	34°	56'	26"
Longitude	82°	24'	38"

Transmitter: Altamont Rd., Paris Mtn.

News Service: AP.

Began Operation: September 29, 1963.

FM Affiliate: WEPR, 100-kw, 90.1 MHz (No. 211), 1110-ft.

1987 Edition

Personnel: See WRLK-TV, Columbia.
J. B. COTHRAN, station supervisor.

WNEH

Greenwood

Ch. 38

Grantee: South Carolina ETV Commission.

Technical Facilities: Channel No. 38 (614-620 MHz). Authorized power: 1776-kw max. visual, 177.6-kw max. aural. Antenna: 768-ft. above av. terrain, 688-ft. above ground, 1360-ft. above sea level.

Latitude	34°	22'	21"
Longitude	82°	10'	03"

Transmitter: Rd. 264, 3-mi. E of Ware Shoals.

News Service: AP.

Ownership: See WRLK-TV, Columbia.

Began Operation: September 10, 1984.

Represented (legal): Dow, Lohnes & Albertson.

Personnel:
KARL LEATHERMAN, station supervisor.

WNSC-TV

Rock Hill

Ch. 30

Licensee: South Carolina Educational Television Commission.

Studio: York Tech. College, Hwy. 21 Bypass, Rock Hill 29730.

Technical Facilities: Channel No. 30 (566-572 MHz). Authorized power: 575-kw visual, 68-kw aural. Antenna: 691-ft. above av. terrain, 649-ft. above ground, 1289-ft. above sea level.

Latitude	34°	50'	24"
Longitude	81°	01'	07"

Transmitter: 0.25-mi. NW of intersection of County Rds. 246 & 247, near Edgemoor.

Satellite Earth Station: Collins, 10-meter; Rockwell receivers.

Began Operation: January 3, 1978.

Represented (legal): Dow, Lohnes & Albertson.

Personnel:
JOHN BULLINGTON, station manager.
LARRY HALL, programming, public information & production manager.
DAVID TAYLOR, engineering manager.
JIMMIE B. CROXTON, administrative assistant.

WRET-TV

Spartanburg

Ch. 49

Licensee: South Carolina Educational Television Commission.

Studio: Media Building, University of South Carolina-Spartanburg, Spartanburg, SC 29303.

Telephone: 803-599-0201.

Mailing Address: Box 4069, Spartanburg 29305.

Technical Facilities: Channel No. 49 (680-686 MHz). Authorized power: 1740-kw max. & 832-kw horizontal visual, 174-kw max. & 83.2-kw horizontal aural. Antenna: 970-ft. above av. terrain, 859-ft. above ground, 1659-ft. above sea level.

Latitude	34°	53'	09"
Longitude	81°	49'	15"

Transmitter: 1.5-mi. S of Whitestone Community.

Satellite Earth Station: In operation; Scientific-Atlanta receivers.

Began Operation: September 8, 1980.

Public/ETV Stations

Personnel:

WILLIAM S. HART, station manager.
PAT HENRY, program & production manager.
LYNN S. SUMNER, engineering manager.
JOLAN SMOAK, transmitter supervisor.

WRJA-TV

Sumter

Ch. 27

Licensee: South Carolina ETV Commission.

Studio: 18 N. Harvin St., Sumter, SC 29150.

Technical Facilities: Channel No. 27 (548-554 MHz). Authorized power: 787-kw max. & 339-kw horizontal visual, 78.7-kw aural. Antenna: 1163-ft. above av. terrain, 1195-ft. above ground, 1335-ft. above sea level.

Latitude	33°	52'	52"
Longitude	80°	16'	14"

Transmitter: 2-mi. S of Hwy. 378, 4-mi. SE of Sumter.

Satellite Earth Station: Collins, 10-meter; Collins & Rockwell receivers.

Began Operation: September 2, 1975.

FM Affiliate: WRJA-FM, 100-kw, 88.1 MHz (No. 201), 1000-ft.

Personnel:

JAMES BARNARD, station manager.
EDWARD SEXAUER, programming manager.
LESLIE (HAP) GRIFFIN, transmitter supervisor.

SOUTH DAKOTA

KDSD-TV

Aberdeen

Ch. 16

Licensee: State Board of Directors for ETV, 414 E. Clark, Vermillion, SD 57069-2390.

Studio: See KUSD-TV, Vermillion & KESD-TV, Brookings.

Telephone: 605-325-3331.

Technical Facilities: Channel No. 16 (482-488 MHz). Authorized power: 674-kw max. & 537-kw horizontal visual, 103-kw max. & 81.3-kw horizontal aural. Antenna: 1170-ft. above av. terrain, 1066-ft. above ground, 2924-ft. above sea level.

Latitude	45°	29'	55"
Longitude	97°	40'	35"

Transmitter: 8-mi. E of Pierpont.

Began Operation: January 1972.

Represented (legal): Cohn & Marks.

Personnel: See KUSD-TV, Vermillion.

KESD-TV

Brookings

Ch. 8

Licensee: State Board of Directors for ETV.

Studio: South Dakota State University.

Telephone: 605-688-4191.

Technical Facilities: Channel No. 8 (180-186 MHz). Authorized power: 245-kw visual, 45.7-kw aural. Antenna: 750-ft. above av. terrain, 800-ft. above ground, 2549-ft. above sea level.

Latitude	44°	20'	10"
Longitude	97°	13'	41"

Transmitter: 3-mi. S of Hetland.

Satellite Earth Station: Collins, 10-meter; Collins receivers.

News Service: AP.

Ownership: State of South Dakota.

Began Operation: February 4, 1968.

FM Affiliate: KESD, 38-kw, 88.3 MHz (No. 202), 610-ft.

Represented (legal): Cohn & Marks.

Personnel:

PETE EGART, general manager.

KPSD-TV

Eagle Butte

Ch. 13

Licensee: State Board of Directors for ETV, 414 E. Clark, Vermillion, SD 57069-2390.

Studio: See KUSD-TV, Vermillion & KESD-TV, Brookings.

Telephone: 605-739-3141.

Technical Facilities: Channel No. 13 (210-216 MHz). Authorized power: 316-kw visual, 31.6-kw aural. Antenna: 1700-ft. above av. terrain, 1696-ft. above ground, 4313-ft. above sea level.

Latitude	45°	03'	20"
Longitude	102°	15'	40"

Transmitter: 12-mi. NW of Faith.

Began Operation: September 16, 1974.

Personnel: See KUSD-TV, Vermillion.

KQSD-TV

Lowry

Ch. 11

Licensee: State Board of Directors for ETV, 414 E. Clark, Vermillion, SD 57069-2390.

Studio: See KUSD-TV, Vermillion & KESD-TV, Brookings.

Telephone: 605-649-7695.

Technical Facilities: Channel No. 11 (198-204 MHz). Authorized power: 234-kw visual, 28.2-kw aural. Antenna: 1040-ft. above av. terrain, 826-ft. above ground, 3066-ft. above sea level.

Latitude	45°	16'	34"
Longitude	99°	59'	03"

Transmitter: 3-mi. S of Lowry.

Began Operation: March 9, 1976.

Personnel: See KUSD-TV, Vermillion.

KZSD-TV

Martin

Ch. 8

Licensee: State Board of Directors for ETV, 414 E. Clark, Vermillion, SD 57069-2390.

Studio: See KUSD-TV, Vermillion & KESD-TV, Brookings.

Telephone: 605-462-6257.

Technical Facilities: Channel No. 8 (180-186 MHz). Authorized power: 269-kw visual, 30.2-kw aural. Antenna: 870-ft. above av. terrain, 653-ft. above ground, 3750-ft. above sea level.

Latitude	43°	25'	55"
Longitude	101°	32'	50"

Transmitter: 3-mi. SW of Longvalley.

Began Operation: February 9, 1978.

Personnel: See KUSD-TV, Vermillion.

KTSD-TV

Pierre

Ch. 10

Licensee: State Board of Directors for ETV, 414 E. Clark, Vermillion, SD 57069-2390.

Studio: See KUSD-TV, Vermillion & KESD-TV, Brookings.

Telephone: 605-473-5211.

Technical Facilities: Channel No. 10 (192-198 MHz). Authorized power: 316-kw max. & 269-kw horizontal visual, 37.1-kw max. & 31.6-kw horizontal aural. Antenna: 1600-ft. above av. terrain, 1326-ft. above ground, 3404-ft. above sea level.

Latitude	43°	57'	55"
Longitude	99°	35'	56"

Transmitter: 6-mi. N of Reliance, SD.

Began Operation: August 1, 1970.

Personnel: See KUSD-TV, Vermillion.

KBHE-TV

Rapid City

Ch. 9

Licensee: State Board of Directors for ETV, 414 E. Clark, Vermillion, SD 57069-2390.

Telephone: 605-394-2241.

Technical Facilities: Channel No. 9 (186-192 MHz). Authorized power: 39.8-kw visual, 7.2-kw aural. Antenna: 650-ft. above av. terrain, 467-ft. above ground, 4305-ft. above sea level.

Latitude	44°	03'	09"
Longitude	103°	14'	38"

Transmitter: Hwy. 16 & Skyline Dr.

Began Operation: September 13, 1967.

Personnel: See KUSD-TV, Vermillion.

KUSD-TV

Vermillion

Ch. 2

Licensee: State Board of Directors for ETV, 414 E. Clark, Vermillion, SD 57069-2390.

Studio: E. O. Lawrence Telecommunications Center, USD Campus.

Telephone: 605-677-5861.

Technical Facilities: Channel No. 2 (54-60 MHz). Authorized power: 100-kw visual, 20-kw aural. Antenna: 760-ft. above av. terrain, 657-ft. above ground, 2167-ft. above sea level.

Latitude	43°	03'	00"
Longitude	97°	47'	12"

Transmitter: 2-mi. S of Beresford, SD.

Satellite Earth Station: Collins, 10-meter; Collins & Scientific-Atlanta receivers.

Ownership: State of South Dakota.

Began Operation: July 5, 1961.

AM Affiliate: KUSD, 1-kw, 690 kHz.

FM Affiliate: KUSD-FM, 50-kw, 89.7 MHz (No. 209).

Represented (legal): Cohn & Marks.

Personnel:
 DAVID LEONARD, executive director.
 LARRY MILLER, deputy executive director.
 JAMES PRUSHA, director of engineering.
 AL KIRTS, director of acquisition & scheduling.
 RICHARD MULLER, executive producer.

1987 Edition

TENNESSEE**WTCL**

Chattanooga

Ch. 45

Licensee: The Greater Chattanooga Public Television Corp., 4411 Amnicola Hwy., Chattanooga, TN 37406.

Studio: 4411 Amnicola Highway, Chattanooga, TN 37406.

Technical Facilities: Channel No. 45 (656-662 MHz). Authorized power: 741-kw max. & 617-kw horizontal visual, 123-kw aural. Antenna: 951-ft. above av. terrain, 296-ft. above ground, 2308-ft. above sea level.

Latitude	35°	12'	26"
Longitude	85°	16'	52"

Transmitter: 12-mi. N of Chattanooga.

Satellite Earth Station: Collins, 10-meter; Collins & Scientific-Atlanta receivers.

Ownership: Non-profit corp. Nancy R. Hale, chmn.; W. L. Gerdes, vice chmn.; Steve Miller, secy.; Robert Sudderth, treas.

Began Operation: March 3, 1970.

Personnel:
 WALTER A. ALLEY, general manager.
 HERSCHELL R. BRISCOE JR., chief engineer.
 BURFORD A. YOUNG, assistant chief engineer.

WCTE

Cookeville

Ch. 22

Licensee: Upper Cumberland Broadcast Council, Box 2040, Cookeville.

Studio: Box 2040, Cookeville, TN 38502-2040.

Technical Facilities: Channel No. 22 (518-524 MHz). Authorized power: 661-kw max. & 427-kw horizontal visual, 77.6-kw horizontal aural. Antenna: 1390-ft. above av. terrain, 802-ft. above ground, 2802-ft. above sea level.

Latitude	36°	10'	26"
Longitude	85°	20'	37"

Transmitter: 8.5-mi. E of Cookeville.

Holds CP for change to 1314-kw max. visual, 1395-ft. above av. terrain, 776-ft. above ground, 2773-ft. above sea level. BPET-860630KF.

Multichannel TV Sound: Stereo & separate audio program.

Satellite Earth Stations: 2 in operation; Collins, 10-meter; Collins receivers.

Ownership: Non-profit corp. John Gentry, chmn.; Leo McGee, vice chmn.; Oplless Walker, secy.; Bill Ray Jr., treas.

Began Operation: August 21, 1978. Transfer to local corp. from Tennessee State Board of Education approved by FCC 1985.

Personnel:
 RICHARD CASTLE, general manager.
 SUE GIBBONS, traffic manager.
 ART VOGT, chief engineer.

WLJT-TV

Lexington

Ch. 11

Licensee: West Tennessee Public TV Council Inc., Room 11, Browning Hall, Martin, TN 38238.

Studio: U. of Tennessee at Martin campus.

Technical Facilities: Channel No. 11 (198-204 MHz). Authorized power: 316-kw visual, 63.1-kw aural. Antenna: 640-ft. above av. terrain, 499-ft. above ground, 1167-ft. above sea level.

Latitude	35°	42'	12"
Longitude	88°	36'	10"

A-1207

Public/ETV Stations

Transmitter: 13.5-mi. W of Lexington.

Satellite Earth Stations: 3 in operation; Scientific-Atlanta receivers.

Ownership: Non-profit corp. Audrey Roberts, pres.; Bettie Graham, v.p.; David Briody, secy.; Jimmy Harrison, treas.

Began Operation: February 13, 1968.

Personnel:

DARRELL ROWLETT, general manager.
HERMAN WILLIAMS, chief engineer.
JOHN HARRIS, business manager.
SHERI COLEMAN, producer/director.
STEVE PARROTT, producer/director.
DEBBIE ANDERSON, development & public relations director.
A. C. FULCHER, production engineer.
KATRINA COBB, program operations & traffic manager.

WKNO-TV

Memphis

Ch. 10

Licensee: Memphis Community Television Foundation, Box 80,000, Memphis, TN 38152.

Studio: Memphis State U., Memphis 38152.

Telephone: 901-458-2521.

Technical Facilities: Channel No. 10 (192-198 MHz). Authorized power: 282-kw visual, 56.2-kw aural. Antenna: 1080-ft. above av. terrain, 1114-ft. above ground, 1449-ft. above sea level.

Latitude	35°	09'	17"
Longitude	89°	49'	20"

Transmitter: 7192 Raleigh-LaGrange Rd.

Satellite Earth Station: Collins, 10-meter; Collins & Scientific-Atlanta receivers.

Ownership: Memphis Community Television Foundation. William B. Rudner, chmn.; Robert S. Schroeder, vice chmn.; W. Wayne Godwin, treas.

Began Operation: June 25, 1956.

FM Affiliate: WKNO-FM, 40-kw, 91.1 MHz (No. 216), 580-ft.

Personnel:

W. WAYNE GODWIN, general manager.
FRED WILLIS, program director & film buyer.
PAT LANE, chief engineer.

WDCN

Nashville

Ch. 8

Licensee: Metropolitan Board of Public Education, Box 120609, Nashville, TN 37212.

Studio: 161 Rains Ave., Nashville, TN 37203.

Telephone: 615-259-9325.

Technical Facilities: Channel No. 8 (180-186 MHz). Authorized power: 295-kw visual, 29.5-kw aural. Antenna: 1280-ft. above av. terrain, 942-ft. above ground, 2049-ft. above sea level.

Latitude	36°	02'	49"
Longitude	86°	49'	49"

Transmitter: 1406 Old Hickory Blvd., Nashville.

Multichannel TV Sound: Stereo only.

Satellite Earth Station: Collins, 10-meter; Collins, Rockwell & Scientific-Atlanta receivers.

Ownership: Metropolitan Board of Public Education.

Began Operation: September 10, 1962.

Represented (legal): Schwartz, Woods & Miller.

Personnel:

ROBERT L. SHEPHERD, general manager.
GAYLORD L. AYERS, program manager.
CARL C. SHIRLEY, chief engineer.
ANDREW P. DAVIS, promotion director.

WSJK-TV

Sneedville

Ch. 2

Licensee: East Tennessee Public Communications Corp., 209 Communications Bldg., U. of Tennessee, Knoxville, TN 37996-0321.

Studio: 209 Communications Bldg., U. of Tennessee, Knoxville.

Telephone: 615-974-5281, Knoxville.

Technical Facilities: Channel No. 2 (54-60 MHz). Authorized power: 100-kw visual, 20-kw aural. Antenna: 1760-ft. above av. terrain, 499-ft. above ground, 3178-ft. above sea level.

Latitude	36°	22'	52"
Longitude	83°	10'	48"

Transmitter: Approx. 10-mi. S of Sneedville.

Satellite Earth Stations: Collins, 10-meter; Collins & SBS receivers.

Ownership: Non-profit corp. Charles Davis, chmn.; Natalie Halsam, 1st vice chmn.; Mildred Doyle, 2nd vice chmn.; Rudy Ennis, secy.; James F. Smith Jr., treas.

Began Operation: March 15, 1967. Transfer to present owner approved by FCC August 17, 1983.

Personnel:

AL CURTIS, general manager.
JIMMY TINDELL, studio manager.
HOP EDWARDS, program manager.
ELAINE TOMBER, production manager.
MIKE KNIGHT, chief engineer.
JIM KUEHN, director of development.

TEXAS

KLRU

Austin

Ch. 18

Licensee: Southwest Texas Public Bcstg. Council, Box 9, San Antonio, TX 78291.

Studio: Communication Center, The University of Texas, Austin, TX 78712.

Telephone: 512-471-4811.

Technical Facilities: Channel No. 18 (494-500 MHz). Authorized power: 1815.5-kw visual, 375.8-kw aural. Antenna: 1100-ft. above av. terrain, 1184-ft. above ground, 2049-ft. above sea level.

Latitude	30°	19'	20"
Longitude	97°	48'	10"

Transmitter: Trail of the Madrones, 5-mi. W of Austin.

Satellite Earth Station: Collins, 10-meter; Scientific-Atlanta receivers.

Ownership: See KLRN-TV, San Antonio.

Began Operation: May 3, 1979.

Represented (legal): Cohn & Marks.

Personnel:

BILL ARHOS, vice president, programming & station manager.
KATHY WHITE, vice president, business & finance.
EUGENE DOREN, vice president, engineering.
JIM ULLRICH, director of instructional TV.

KITU

Beaumont

Ch. 34

Grantee: Community Television of Texas Inc., Box 938, Morrisville, TX 77626.

Studio: Rte. 3, Beaumont, TX 77706.

Telephone: 409-745-3434.

Technical Facilities: Channel No. 34 (590-596 MHz). Authorized power: 1175-kw max. visual, 117-kw max. aural. Antenna: 1025-ft. above av. terrain, 1027-ft. above ground, 1047-ft. above sea level.

Latitude	30°	10'	41"
Longitude	93°	54'	26"

Transmitter: 1.15-mi. SW of intersection of Hwys. 1130 & 1136, near Vidor.

Ownership: Non-profit corp. Paul F. Crouch, pres.-dir.; Norman J. Juggert, secy.-dir. Crouch & Juggert have interest in Trinity Bcstg. Network, see Group Ownership of TV Stations.

Began Operation: June 20, 1986.

Personnel:

DOUG DAVIES, general manager.

KNCT

Belton

Ch. 46

Licensee: Central Texas College, Hwy. 190 West, Killeen, TX 76541.

Studio: Central Texas College, Highway 190 West, Killeen, TX.

Telephone: 817-526-1176.

Technical Facilities: Channel No. 46 (662-668 MHz). Authorized power: 1480-kw max. visual, 148-kw max. aural. Antenna: 970-ft. above av. terrain, 993-ft. above ground, 1009-ft. above sea level.

Latitude	30°	59'	12"
Longitude	97°	37'	47"

Transmitter: Ranch of A. E. Fant, S shore of Stillhouse Hollow Reservoir.

Satellite Earth Station: Collins, 10-meter; Collins receivers.

News Service: UPI.

Ownership: State institution. Officers: W. A. Roach, pres.; J. A. Darossett, v.p.; Mrs. Linus D. Frederick, secy.

Began Operation: November 23, 1970.

Represented (legal): Roy Perkins.

Personnel:

EDWARD B. JASUTA JR., general manager.
NOEL T. SMITH, station manager.
LEE ROY FRANKLIN, chief engineer.

KAMU-TV

College Station

Ch. 15

Licensee: Texas A & M University, College Station, TX 77843.

Studio: Joe H. Moore Communication Center, Houston & Russell Sts., Texas A & M University.

Telephone: 713-845-5611. TWX: 910-880-4425.

Technical Facilities: Channel No. 15 (476-482 MHz). Authorized power: 23.2-kw max. & 22.9-kw horizontal visual, 2.32-kw max. & 2.29-kw horizontal aural. Antenna: 390-ft. above av. terrain, 377-ft. above ground, 690-ft. above sea level.

Latitude	30°	37'	48"
Longitude	96°	20'	33"

Transmitter: Hensel Park, College Station.

Satellite Earth Stations: 2 in operation; Collins, 10-meter; Collins, Rockwell, M/A-Corn & Drake receivers.

Ownership: Texas A & M University.

Began Operation: February 15, 1970.

Personnel:

DR. MEL CHASTAIN, general manager.
ROD ZENT, station manager.
RODGER LEWIS, program director.
WAYNE PECENA, chief engineer.

1987 Edition

KEDT

Corpus Christi

Ch. 16

Licensee: South Texas Public Broadcasting System, Box 416, Corpus Christi, TX 78403-0416.

Studio: 4455 S. Padre Island Dr., No. 38, Corpus Christi, TX.

Telephone: 512-855-2213.

Technical Facilities: Channel No. 16 (482-488 MHz). Authorized power: 1480-kw max. & 468-kw horizontal visual, 148-kw max. & 468-kw horizontal aural. Antenna: 970-ft. above av. terrain, 996-ft. above ground, 1045-ft. above sea level.

Latitude	27°	39'	12"
Longitude	97°	33'	55"

Transmitter: NW corner of Chapman Ranch, 4.8-mi. SE of Petronila.

Satellite Earth Stations: 2 in operation; Collins, 10-meter; Collins receivers.

News Service: AP.

Ownership: Non-profit organization. Officers: Robert P. Wallace, chmn.; Leslie Mabrey, vice chmn.; William H. Keys, secy.

Began Operation: October 15, 1972.

Represented (legal): Cohn & Marks.

Personnel:

TERREL L. CASS, president & general manager.
MIKE NEIBAUER, chief engineer.
ROY HAMMOND, production manager.
GERALDINE KROLOFF, ITV director.
MYRA LOMBARDO, auction/volunteer manager.

KERA-TV

Dallas

Ch. 13

Licensee: North Texas Public Bcstg. Inc., 3000 Harry Hines Blvd., Dallas, TX 75201.

Studio: 3000 Harry Hines Blvd.

Telephone: 214-871-1390.

Technical Facilities: Channel No. 13 (210-216 MHz). Authorized power: 316-kw visual, 31.6-kw aural. Antenna: 1540-ft. above av. terrain, 1347-ft. above ground, 2147-ft. above sea level.

Latitude	32°	34'	43"
Longitude	96°	57'	12"

Transmitter: Hwy. 67 S, Cedar Hill, TX.

Multichannel TV Sound: Stereo & separate audio program.

Satellite Earth Stations: Collins, 10-meter; Scientific-Atlanta, 3.2-meter; Collins & Scientific-Atlanta receivers.

News Service: AP.

Ownership: Non-profit corp. Dr. Richard J. Meyer, pres.; S. Kent Fannon, sr. v.p.-treas.; Edward M. Fishman, secy.; 56 dirs.

Began Operation: September 11, 1960. Present licensee formed after settlement agreement between North Texas Public Bcstg. Inc. & Channel Two Foundation Inc., approved by FCC Dec. 5, 1985.

FM Affiliate: KERA-FM, 95-kw, 90.1 MHz (No. 211), 1260-ft.

Represented (legal): Schwartz, Woods & Miller.

Personnel:

DR. RICHARD J. MEYER, president & general manager.
S. KENT FANNON, senior vice president, finance & planning.
RAY SWENSON, vice president, technical services.
SUSAN HARMON, vice president & FM station manager.
PAT PERINI, vice president, programming.
R. D. TAAFFE, vice president & controller.
CLYDE MILLER, vice president & chief engineer.
WAID BLAIR, production manager.
ROBERTA WEDLAN, vice president, corporate communications & promotion.
DONALD BOSWELL, vice president, marketing & corporate development.
BRANDON BARNES, director, Denton Channel 2.
JEANNE BRODEUR, director, development & capital campaign.
MIKE SEYMOUR, director, broadcasting.

Public/ETV Stations

KCOS

El Paso

Ch. 13

Licensee: El Paso Public Television Foundation, Box 650, El Paso, TX 79968.

Studio: Room 105, Education Bldg., University of Texas, El Paso Campus.

Technical Facilities: Channel No. 13 (210-216 MHz). Authorized power: 229-kw max. & 195-kw horizontal visual, 22.9-kw max. & 19.5-kw horizontal aural. Antenna: 820-ft. above av. terrain, 296-ft. above ground, 4916-ft. above sea level.

Latitude	31°	47'	17"
Longitude	106°	28'	46"

Transmitter: South Slope of Franklin Mtn.

Satellite Earth Station: Collins, 10-meter; Rockwell receivers.

Ownership: Non-profit organization. James McIntyre, chmn.

Began Operation: August 18, 1978.

Represented (legal): Cohn & Marks.

Personnel:

JOHN KASDAN, general manager.
REX NIELSON, chief engineer.
KATHY BURNETT, program manager.

KLUJ

Harlingen

Ch. 44

Licensee: Community Educational Television Inc., 855 N. Barham Rd., San Marcos, CA 92069.

Studio: 501 New Hampshire Rd., Harlingen, TX 78550.

Technical Facilities: Channel No. 44 (650-656 MHz). Authorized power: 9.2-kw max. visual, 1.7-kw max. aural. Antenna: 438-ft. above av. terrain, 435-ft. above ground, 480-ft. above sea level.

Latitude	26°	09'	14"
Longitude	97°	41'	16"

Holds CP for change to 2138-kw max. visual, 214-kw max. aural, 975-ft. above av. terrain, 972-ft. above ground, 1021-ft. above sea level, lat. 26° 13' 00", long. 97° 46' 48"; transmitter to 1.5-mi. WSW of intersection of Wilson Tract & Primera Rd., near Primera. BNPET-850125KI.

Transmitter: 501 New Hampshire Rd.

Satellite Earth Station: Scientific-Atlanta receivers.

Ownership: Non-profit corp. Jane Duff, v.p.; Norman Jaggert, secy.

Began Operation: June 25, 1984.

Represented (engineering): Smith & Powstenko.

Personnel:

JOHN JACOBSON, station manager.

KMBH

Harlingen

Ch. 60

Grantee: RGV Educational Bcstg. Inc., Box 2147, Harlingen, TX 78551.

Studio: 1701 Tennessee Ave., Harlingen, TX 78550.

Telephone: 512-421-4111.

Technical Facilities: Channel No. 60 (746-752 MHz). Authorized power: 2257.93-kw max. visual, 225.79-kw max. aural. Antenna: 1221-ft. above av. terrain, 1244-ft. above ground, 1774-ft. above sea level.

Latitude	26°	07'	14"
Longitude	97°	49'	18"

Transmitter: Hwy. 506, 2-mi. S of La Feria.

Satellite Earth Stations: 2 in operation; Comtech & Scientific-Atlanta receivers.

Ownership: Non-profit corp. Ruben R. Cardenas, chmn.; Randall Feldman, pres.; Fr. Leo

A-1210

Ferreira, v.p.; Dora Lee Rodriguez, secy.; Angela Villareal, treas.

Began operation: 1983; left air Aug. 1983; returned to air late 1985.

Represented (legal): Ross & Hardies.

Represented (engineering): W. K. Associates.

Personnel:

RANDALL FELDMAN, president & general manager.
ROSALINDA PRADO, business manager.
ADRIANA MEDRANO, program manager.
FRANCES MORRIS, membership manager.
DAHLIA E. BETANCOURT, auction manager.
XAVIER ALEGRIA, production manager.
SARAH E. RODRIGUEZ, producer/director.
LUIS R. PENA, technical director.
JOSE De LEON JR., technical director.
ABEL GONZALEZ, technical director.
RICARDO LEAL, technical director.
HUGH J. LEWIS, technical director & assistant engineer.

KUHT

Houston

Ch. 8

Licensee: University of Houston, 4513 Cullen Blvd., Houston, TX 77004.

Studio: 4513 Cullen Blvd.

Telephone: 713-748-6814.

Technical Facilities: Channel No. 8 (180-186 MHz). Authorized power: 316-kw max. visual, 31.6-kw max. aural. Antenna: 1851-ft. above av. terrain, 1970-ft. above ground, 1916-ft. above sea level.

Latitude	29°	34'	28"
Longitude	95°	29'	37"

Transmitter: 4-mi. SE of Missouri City.

Multichannel TV Sound: Stereo only.

Satellite Earth Station: Collins, 10-meter; Harris, Rockwell & Scientific-Atlanta receivers.

Ownership: University of Houston. John Kolb, chairman, Board of Regents.

Began Operation: May 25, 1953.

FM Affiliate: KUHF, 100-kw, 88.7 MHz (No. 204), 980-ft.

Represented (legal): Dow, Lohnes & Albertson.

Personnel:

JAMES L. BAUER, station manager.
STEVEN GRAY, program director.
AL LEVERICK, chief engineer.

KTXT-TV

Lubbock

Ch. 5

Licensee: Texas Tech University, Tech Station Box 4359, Lubbock, TX 79409.

Studio: Texas Tech campus, Lubbock 79409.

Telephone: 806-742-2209.

Technical Facilities: Channel No. 5 (76-82 MHz). Authorized power: 63.1-kw visual, 12.6-kw aural. Antenna: 740-ft. above av. terrain, 817-ft. above ground, 4042-ft. above sea level.

Latitude	33°	34'	55"
Longitude	101°	53'	25"

Holds CP for change to 100-kw max. visual, 25-kw max. aural, 801-ft. above av. terrain, 817-ft. above ground, 4042-ft. above sea level. BPET-841226KF.

Transmitter: Texas Tech campus.

Satellite Earth Stations: Collins, 10-meter; Apollo, Collins & Westinghouse receivers.

Ownership: State institution.

Began Operation: October 16, 1962.

FM Affiliate: KTXT-FM, 5-kw, 88.1 MHz (No. 201).

Personnel:
JOHN W. HENSON, station manager.

KOCV-TV

Odessa

Ch. 36

Grantee: Odessa Junior College District, 201 W. University, Odessa, TX 79764.

Studio: 201 W. University, Odessa, TX 79764.

Telephone: 915-335-6336.

Technical Facilities: Channel No. 36 (602-608 MHz). Authorized power: 515-kw max. visual, 51.5-kw max. aural. Antenna: 502-ft. above av. terrain, 506-ft. above ground, 3421-ft. above sea level.

Latitude	31°	51'	59"
Longitude	102°	22'	50"

Transmitter: 201 University Blvd., Odessa.

Ownership: Public educational institution. Permittee is licensee of KOCV(FM) Odessa, TX.

Began Operation: March 24, 1986.

Represented (legal): Richard Buck.

Represented (engineering): Dale C. Gorsuch.

Personnel:
JOHN McCARROLL, general manager.

KLRN-TV

San Antonio

Ch. 9

Licensee: Southwest Texas Public Broadcasting Council, Box 9, San Antonio 78291.

Studio: 801 S. Bowie St., Institute of Texan Cultures Bldg., San Antonio, TX 78205.

Telephone: 512-222-8041.

Technical Facilities: Channel No. 9 (186-192 MHz). Authorized power: 309-kw max. visual, 31.3-kw max. aural. Antenna: 930-ft. above av. terrain, 1051-ft. above ground, 1541-ft. above sea level.

Latitude	29°	19'	33"
Longitude	98°	21'	25"

Transmitter: Calaveras Lake at 9445 S. Foster Rd., San Antonio.

Satellite Earth Station: SatCom, 7-meter; Scientific-Atlanta receivers.

Ownership: Southwest Texas Public Broadcasting Council (non-profit organization).

Began Operation: September 10, 1962.

Represented (legal): Cohn & Marks.

Personnel:
HOWARD D. GUTIN, president.
JOANNE WINIK, vice president & station manager.
BILL ARHOS, vice president, programming.
KATHY WHITE, vice president, finance.
GENE DOREN, vice president, engineering.
JAMES ULLRICH, director of instructional programming.
LIZ KLIMBACK, director of public information.

UTAH**KBYU-TV**

Provo

Ch. 11

Licensee: Brigham Young University, Provo, UT 84602.

Studio: Harris Fine Arts Center, Brigham Young University, Provo, UT 84602.

1987 Edition

Telephone: 801-378-5298.

Technical Facilities: Channel No. 11 (198-204 MHz). Authorized power: 162-kw visual, 32.4-kw aural. Antenna: 2943-ft. above av. terrain, 89-ft. above ground, 8556-ft. above sea level.

Latitude	40°	36'	28"
Longitude	112°	09'	33"

Transmitter: Mt. Vision, approx. 37-mi. NW of Provo.

Satellite Earth Stations: Collins, 10-meter; Collins & Scientific-Atlanta receivers.

News Service: UPI.

Ownership: Private institution. Jeffrey R. Holland, pres.

Began Operation: November 15, 1965.

FM Affiliate: KBYU-FM, 32-kw, 88.9 MHz (No. 205), 2912-ft.

Represented (legal): Wilkinson, Barker, Knauer & Quinn.

Personnel:
THOMAS A. GRIFFITHS, general manager.
R. BRUCE REED, assistant general manager.
MEL ROGERS, station manager.
BARBARA HAMMOND, program manager.
LYNN EDWARDS, chief engineer.
BILL SILCOCK, news & public affairs manager.
BESS SKIPPER, public information director.
JAY SUMSION, production manager.
BOB GILLMAN, operations manager.
SHELLEY HAMMOND, development manager.
SUE MOLBERG, office manager.

KUED

Salt Lake City

Ch. 7

Licensee: University of Utah, Salt Lake City, UT 84112.

Studio: University campus.

Telephone: 801-581-7777.

Technical Facilities: Channel No. 7 (174-180 MHz). Authorized power: 155-kw visual, 24.8-kw aural. Antenna: 3000-ft. above av. terrain, 204-ft. above ground, 8605-ft. above sea level.

Latitude	40°	36'	29"
Longitude	112°	09'	36"

Transmitter: Oquirrh Mtns., 17-mi. SSW of Salt Lake City.

Multichannel TV Sound: Stereo & separate audio program.

Satellite Earth Station: Collins, 10-meter; Collins, M/A-Com, RCA & Rockwell receivers.

Ownership: University of Utah. Chase N. Peterson, pres.

Began Operation: January 20, 1958.

FM Affiliate: KUER, 22.5-kw, 90.1 MHz (No. 211), 2900-ft.

Represented (legal): Dow, Lohnes & Albertson.

Personnel:
FRED C. ESPLIN, general manager.
LARRY S. SMITH, business manager.
SCOTT CHAFFIN, program manager.
DOUGLAS SCHREMS, production manager.
CLARK RHOADS, director of engineering/operations.

VERMONT**WETK**

Burlington

Ch. 33

Licensee: U. of Vermont & State Agricultural College, Educational Television, Burlington, VT 05401.

Studio: Ethan Allen Ave., Winooski, VT 05404.

Public/ETV Stations

Telephone: 802-655-4800.

Technical Facilities: Channel No. 33 (584-590 MHz). Authorized power: 251-kw visual, 50.1-kw aural. Antenna: 2680-ft. above av. terrain, 96-ft. above ground, 4130-ft. above sea level.

Latitude	44°	31'	32"
Longitude	72°	48'	54"

Transmitter: Summit of Mt. Mansfield.

Satellite Earth Station: Collins, 10-meter; Collins receivers.

Ownership: U. of Vermont & State Agricultural College.

Began Operation: October 16, 1967.

Represented (legal): Covington & Burling.

Personnel:

HOPE S. GREEN, general manager.
MARGERY H. SWIM, asst. gen. mgr. & dir. of programming.

WVER

Rutland

Ch. 28

Licensee: U. of Vermont & State Agricultural College.

Technical Facilities: Channel No. 28 (554-560 MHz). Authorized power: 40.7-kw visual, 7.41-kw aural. Antenna: 1400-ft. above av. terrain, 297-ft. above ground, 2273-ft. above sea level.

Latitude	43°	39'	32"
Longitude	73°	06'	25"

Holds CP for change to 247-kw max. & 206-kw horizontal visual, 22.2-kw max. & 18.5-kw horizontal aural, 1402-ft. above av. terrain, 274-ft. above ground, 2250-ft. above sea level. BPET-860106KG.

Transmitter: Summit of Grandpa's Knob.

Began Operation: March 18, 1968.

Personnel: See WETK, Burlington.

WVTB

St. Johnsbury

Ch. 20

Licensee: U. of Vermont & State Agricultural College.

Technical Facilities: Channel No. 20 (506-512 MHz). Authorized power: 42.7-kw visual, 7.76-kw aural. Antenna: 1940-ft. above av. terrain, 131-ft. above ground, 3386-ft. above sea level.

Latitude	44°	34'	16"
Longitude	71°	53'	39"

Transmitter: Summit of Burke Mtn.

Began Operation: February 26, 1968.

Personnel: See WETK, Burlington.

WVTA

Windsor

Ch. 41

Licensee: U. of Vermont & State Agricultural College.

Technical Facilities: Channel No. 41 (632-638 MHz). Authorized power: 589-kw visual, 112-kw aural. Antenna: 2260-ft. above av. terrain, 426-ft. above ground, 3291-ft. above sea level.

Latitude	43°	26'	17"
Longitude	72°	27'	08"

Transmitter: South Peak, Mt. Ascutney.

Began Operation: March 18, 1968.

Personnel: See WETK, Burlington.

A-1212

VIRGINIA

WNVC

Fairfax

Ch. 56

Grantee: Central Virginia ETV Corp., 23 Sesame St., Richmond, VA 23235.

Studio: 8101A Lee Hwy., Falls Church, VA 22042.

Technical Facilities: Channel No. 56 (722-728 MHz). Authorized power: 1230-kw max. & 741-kw horizontal visual, 126-kw max. & 74.1-kw horizontal aural. Antenna: 732-ft. above av. terrain, 689-ft. above ground, 1049-ft. above sea level.

Latitude	38°	52'	28"
Longitude	77°	13'	24"

Transmitter: Intersection of U.S. 29-211 & I-495, near Merrifield.

Satellite Earth Stations: Collins & Drake receivers.

Began Operation: June 1, 1983.

Represented (legal): Fisher, Wayland, Cooper & Leader.

Represented (engineering): Edward F. Lorentz & Associates.

Personnel:

DAN WARD, vice president & general manager.
BRUCE MILLER, operations manager.
WILLARD SHEARS, director of engineering.

WNVY

Goldvein

Ch. 53

Licensee: Central Virginia Educational Television Corp., 8101A Lee Hwy., Falls Church, VA 22042.

Studio: 8101A Lee Hwy., Falls Church, VA 22042.

Telephone: 703-698-9682.

Technical Facilities: Channel No. 53 (704-710 MHz). Authorized power: 2220-kw max. & 1440-kw horizontal visual, 333-kw max. & 214-kw horizontal aural. Antenna: 748-ft. above av. terrain, 653-ft. above ground, 1049-ft. above sea level.

Latitude	38°	37'	42"
Longitude	77°	26'	20"

Transmitter: 15100 Joplin Rd., Independent Hill, Prince William County.

Satellite Earth Station: Collins, 10-meter; Collins receivers.

Ownership: See WCVE-TV, Richmond, VA.

Began Operation: March 1, 1972.

Represented (legal): Hunton & Williams.

Personnel:

DORIS E. BETHKE, station manager.
WILLARD SHEARS, director of engineering.
DAVID HURD, chief engineer.
NANCY KAUFMAN, utilization supervisor.
JIM SPEAR, director of programming.

WHRO-TV

Hampton-Norfolk

Ch. 15

Licensee: Hampton Roads Educational Telecommunications Assn. Inc., 5200 Hampton Blvd., Norfolk, VA 23508.

Studio: 5200 Hampton Blvd., Norfolk.

Telephone: 804-489-9476.

Technical Facilities: Channel No. 15 (476-482 MHz). Authorized power: 2748-kw max. visual,

TV & Cable Factbook No. 55

274.8-kw max. aural. Antenna: 968-ft. above av. terrain, 1003-ft. above ground, 989-ft. above sea level.

Latitude	36°	48'	32"
Longitude	76°	30'	13"

Transmitter: Hwy. 337, 1-mi. S of Driver, VA.

Multichannel TV Sound: Stereo & separate audio program.

Satellite Earth Stations: 3 in operation; Collins, 10-meter; DX, Rockwell & Scientific-Atlanta receivers.

News Service: AP.

Began Operation: October 2, 1961.

FM Affiliate: WHRO-FM, 50-kw, 89.5 MHz (No. 208), 680-ft.

Represented (legal): Cohn & Marks.

Represented (engineering): Moffet, Larson & Johnson, P.C.

Personnel:

JOHN R. MORISDN, president & general manager.
KENNETH B. KRALL, sr. vice president & chief financial officer.
PATRICK ARNOUX, director of TV programming.
LAWRENCE E. CRUM, vice president, educational telecommunications.
JACK BECK, director of engineering.
VIANNE B. WEBB, director of cultural programming & WHRO-FM station manager.
MITA VAIL, director of development.
BRUCE BEALE, director of television production.
KEITH MASSIE, chief engineer.

WMSY-TV

Marion

Ch. 52

Grantee: Blue Ridge ETV Assn., Box 13246, Roanoke, VA 24032.

Technical Facilities: Channel No. 52 (698-704 MHz). Authorized power: 741-kw max. & 372-kw horizontal visual, 56.2-kw horizontal aural. Antenna: 1460-ft. above av. terrain, 350-ft. above ground, 3910-ft. above sea level.

Latitude	36°	54'	01"
Longitude	81°	32'	35"

Transmitter: Walker Mtn., W of B. F. Buchanan Hwy., 4-mi. N of Marion.

Ownership: See WBRA-TV, Roanoke.

Began Operation: August 1, 1981.

Represented (legal): Cohn & Marks.

Represented (engineering): A. D. Ring & Associates.

Personnel: See WBRA-TV, Roanoke.

WSBN-TV

Norton

Ch. 47

Licensee: Blue Ridge ETV Assn. Inc., Box 13246, Roanoke, VA 24032.

Technical Facilities: Channel No. 47 (668-674 MHz). Authorized power: 629.17-kw max. & 245-kw horizontal visual, 94.375-kw max. & 37.1-kw horizontal aural. Antenna: 1940-ft. above av. terrain, 240-ft. above ground, 4400-ft. above sea level.

Latitude	36°	53'	52"
Longitude	82°	37'	22"

Transmitter: High Knob, Norton.

Ownership: See WBRA-TV, Roanoke.

Began Operation: March 30, 1971.

Personnel: See WBRA-TV, Roanoke.

1987 Edition

WCVE-TV

Richmond

Ch. 23

Licensee: Central Virginia Educational TV Corp., Box 3237, Richmond, VA 23235.

Studio: 23 Sesame St., Richmond, VA 23235.

Telephone: 804-320-1301.

Technical Facilities: Channel No. 23 (524-530 MHz). Authorized power: 2290-kw max. & 1350-kw horizontal visual, 204-kw horizontal aural. Antenna: 1080-ft. above av. terrain, 999-ft. above ground, 1346-ft. above sea level.

Latitude	37°	30'	46"
Longitude	77°	36'	06"

Transmitter: 0.41-mi. S of Robious Rd. & 0.85-mi. SE of Robious, VA.

Multichannel TV Sound: Stereo only.

Satellite Earth Stations: 2 in operation; transmit/receive; Collins, 10-meter; Rockwell receivers.

Ownership: Non-profit corp. Officers: A. Prescott Rowe, chmn.; Franklin M. Halsey, vice chmn.; B. W. Spiller, pres.; Guy T. Tripp III, secy. & counsel; Coleman Wortham III, treas. Central Virginia Educational Television Corp. also owns & operates WNVV, Fairfax; WNVV, Goldvein & WCVW, Richmond.

Began Operation: September 10, 1964.

Represented (legal): Fisher, Wayland, Cooper & Leader.

Represented (engineering): Cohen & Dippell, P.C.

Personnel:

B. W. SPILLER, president & general manager.
RICHARD HALL, vice president, broadcasting.
IDA HILL, vice president & director of school services.
JDHN A. PRATHER, director of engineering.
GEORGE McGUIGAN, chief engineer.

WCVW

Richmond

Ch. 57

Licensee: Central Virginia Educational TV Corp.

Studio: 23 Sesame St., Richmond, VA 23235.

Telephone: 804-320-1301.

Technical Facilities: Channel No. 57 (728-734 MHz). Authorized power: 1020-kw max. & 468-kw horizontal visual, 91.2-kw horizontal aural. Antenna: 960-ft. above av. terrain, 999-ft. above ground, 1356-ft. above sea level.

Latitude	37°	30'	46"
Longitude	77°	36'	06"

Transmitter: Approx. 100-ft. E of 23 Sesame St., Richmond.

Began Operation: December 24, 1966.

Personnel: See WCVE-TV, Richmond.

WBRA-TV

Roanoke

Ch. 15

Licensee: Blue Ridge ETV Assn., Box 13246, Roanoke, VA 24032.

Studio: 1215 McNeil Dr. SW, Roanoke.

Telephone: 703-344-0991.

Technical Facilities: Channel No. 15 (476-482 MHz). Authorized power: 631-kw max. & 283-kw horizontal visual, 92-kw max. & 42.4-kw horizontal aural. Antenna: 2050-ft. above av. terrain, 265-ft. above ground, 4005-ft. above sea level.

Latitude	37°	11'	56"
Longitude	80°	09'	02"

Transmitter: Poor Mtn.

Satellite Earth Stations: 2 in operation; Collins, 10-meter; Scientific-Atlanta receivers.

Public/ETV Stations

Ownership: Blue Ridge ETV Assn. Officers: Samuel P. McNeil, pres.; E. V. Rexrode Jr., v.p. & gen. mgr.; C. A. Martin, v.p.; Mrs. Charie B. Terry, secy.-treas. Blue Ridge ETV Assn. also owns & operates WSBN-TV, Norton and WMSY-TV, Marion, VA.

Began Operation: August 1, 1967.

Represented (legal): Cohn & Marks.

Represented (engineering): A. D. Ring & Associates.

Personnel:

E. V. REXRODE JR., vice president & general manager.
RONALD B. SMITH, chief engineer.
JON BOETTCHER, program director.
GYNN FINTON, traffic continuity.
BARBARA LANDON, development director.
GERRY McCARTHY, production manager.

WVPT

Staunton

Ch. 51

Licensee: Shenandoah Valley Educational Television Corp., 298 Port Republic Rd., Harrisonburg, VA 22801.

Studio: Interstate Hwy. 81 & Port Republic Rd.

Telephone: 703-434-5391.

Technical Facilities: Channel No. 51 (692-698 MHz). Authorized power: 525-kw max. & 89.1-kw horizontal visual, 67.6-kw max. & 13.5-kw horizontal aural. Antenna: 2230-ft. above av. terrain, 46-ft. above ground, 4382-ft. above sea level.

Latitude	38°	09'	54"
Longitude	79°	18'	51"

Transmitter: Elliott Knob.

Satellite Earth Station: Collins, 10-meter; Collins receivers.

Ownership: State chartered non-profit corp. Dr. Ronald Carrier, pres.; Arthur Albrecht, exec. v.p.; Betty L. Hinkle, secy.; William Pond, treas.

Began Operation: August 29, 1968.

Represented (legal): Covington & Burling.

Represented (engineering): A. D. Ring & Associates.

Personnel:

DR. RONALD CARRIER, president.
ARTHUR ALBRECHT, general manager.
EDWIN L. KAUFMAN, director of instructional programming.
DAVID BURGESS, director of engineering.
WANDA K. ZIMMERMAN, director of programming.
HOLLY WATTS, director of development.

WASHINGTON

KCKA

Centralia

Ch. 15

Licensee: Tacoma School District No. 10, 1101 S. Yakima Ave., Tacoma, WA 98405.

Studio: See KTPS, Tacoma, WA.

Technical Facilities: Channel No. 15 (476-482 MHz). Authorized power: 537-kw visual, 64.6-kw aural. Antenna: 1140-ft. above av. terrain, 234-ft. above ground, 1681-ft. above sea level.

Latitude	46°	33'	16"
Longitude	123°	03'	26"

Transmitter: Crego Hill, 12-mi. SW of Centralia.

Began Operation: October 2, 1982.

Represented (legal): McKenna, Wilkinson & Kittner.

Represented (engineering): Kenneth Williams Jr.

Personnel: See KTPS, Tacoma, WA.

A-1214

KWSU-TV

Pullman

Ch. 10

Licensee: Washington State University, Pullman, WA 99164.

Studio: Edward R. Murrow Communications Center.

Telephone: 509-335-6588.

Technical Facilities: Channel No. 10 (192-198 MHz). Authorized power: 117-kw visual, 11.7-kw aural. Antenna: 1350-ft. above av. terrain, 300-ft. above ground, 3900-ft. above sea level.

Latitude	46°	51'	43"
Longitude	117°	10'	26"

Transmitter: Kamiak Butte, 4-mi. SW of Palouse, 9-mi. N of Pullman.

Satellite Earth Stations: 2 in operation; Collins, 10-meter; Collins receivers.

Began Operation: September 24, 1962.

AM Affiliate: KWSU, 5-kw, 1250 kHz.

Represented (legal): Cohn & Marks.

Personnel:

DENNIS HAARSAGER, general manager.
BARBARA DICKINSON, promotion manager.
GALE FRANKO, traffic manager.
KEN JULIAN, chief engineer.
JOY ENO, art director.
WARREN WRIGHT, program manager.

KCTS-TV

Seattle

Ch. 9

Licensee: University of Washington, Seattle, WA 98109.

Studio: 401 Mercer St., Seattle, WA 98109.

Telephone: 206-441-6463.

Technical Facilities: Channel No. 9 (186-192 MHz). Authorized power: 275-kw visual, 55-kw aural. Antenna: 830-ft. above av. terrain, 587-ft. above ground, 1000-ft. above sea level.

Latitude	47°	36'	57"
Longitude	122°	18'	27"

Holds CP for change to 316-kw max. visual, 50-kw max. aural, 827-ft. above av. terrain, 545-ft. above ground, 1001-ft. above sea level, lat. 47° 36' 58", long. 122° 18' 28"; transmitter to 18th E. & E. Madison, Seattle. BPET-851203KH.

Transmitter: 1611 18th Ave.

Satellite Earth Station: Collins, 10-meter; Collins & Scientific-Atlanta receivers.

Ownership: U. of Washington. Dr. William P. Gerberding, pres.

Began Operation: December 7, 1954.

FM Affiliate: KUOW, 86-kw, 94.9 MHz (No. 235), 730-ft.

Represented (legal): Dow, Lohnes & Albertson.

Personnel:

BURNILL CLARK, general manager.
TOM HOWE, asst. general mgr./dir. of broadcasting & production.
ERNEST E. NEUMANN, director of technical services.
DOROTHY PATON, director of development.
PAT WOODLEY, director of marketing & telecommunications.
JEFF GENTES, director of viewer services, information & promotion.

KSPS-TV

Spokane

Ch. 7

Licensee: Spokane School District No. 81, North 200 Bernard St., Spokane, WA 99201.

Studio: South 3911 Regal St., Spokane, WA 99203.

Telephone: 509-455-3790.

Technical Facilities: Channel No. 7 (174-180 MHz). Authorized power: 316-kw visual, 63.2-kw aural. Antenna: 1830-ft. above av. terrain, 595-ft. above ground, 4225-ft. above sea level.

Latitude	47°	34'	34"
Longitude	117°	17'	58"

Transmitter: South end of Krell Hill.

Satellite Earth Station: Collins, 10-meter; Collins & Scientific-Atlanta receivers.

Ownership: Public school district, governed by board of 5 elected directors.

Began Operation: April 24, 1967.

Represented (legal): Wheeler & Wheeler.

Personnel:

CLAUDE L. KISTLER, general manager.
WILLIAM R. STANLEY, program manager.

KTPS

Tacoma

Ch. 28

Licensee: Tacoma School District No. 10, Central Administration Bldg., Box 1357, 8th & Tacoma Ave., Tacoma, WA 98402.

Studio: 1101 S. Yakima Ave.

Telephone: 206-272-1528.

Technical Facilities: Channel No. 28 (554-560 MHz). Authorized power: 33.9-kw visual, 4.07-kw aural. Antenna: 755-ft. above av. terrain, 498-ft. above ground, 915-ft. above sea level.

Latitude	47°	16'	41"
Longitude	122°	30'	42"

Holds CP for change to 679-kw max. visual, 113.18-kw max. aural, 760-ft. above av. terrain, 504-ft. above ground, 900-ft. above sea level. BMPET-840503KG.

Transmitter: 5544 N. 35th St., Tacoma.

Satellite Earth Station: Collins, 10-meter; Collins receivers.

Began Operation: September 25, 1961 on Ch. 62. Switched to Ch. 28 September 1982.

FM Affiliate: KTPS, 7.93-kw, 91.7 MHz (No. 219), 553-ft.

Personnel:

RON LIVELY, station manager & television program manager.
JACK HEGSETH, chief engineer.

KYVE

Yakima

Ch. 47

Licensee: Central Washington Assn. for Public Telecommunications.

Studio: 1105 S. 15th Ave., Yakima, WA 98902-5399.

Telephone: 509-452-4700.

Technical Facilities: Channel No. 47 (668-674 MHz). Authorized power: 550-kw visual, 55-kw aural. Antenna: 920-ft. above av. terrain, 137-ft. above ground, 2109-ft. above sea level.

Latitude	46°	31'	58"
Longitude	120°	30'	33"

Transmitter: Ahtanum Ridge Rd., 2-mi. SW of Union Gap.

Satellite Earth Station: Collins, 10-meter; Collins receivers.

Ownership: Central Washington Assn. for Public Telecommunications, a private non-profit corp.

Began Operation: November 1, 1962.

Personnel:

PAUL HARTMAN, general manager.
DIANNE ULRICH, operations/traffic.
HUGH WETMORE, chief engineer.
LYNN TOBIN, production manager.
MARILYN HUDSON, program director.
JEFF WASSON, development director.

WEST VIRGINIA

WSWP-TV

Grandview

Ch. 9

Licensee: West Virginia Educational Bcstg. Authority, Suite B-424, State Capitol Bldg. 6, Charleston, WV 25305.

Mailing Address: Box AH, Beckley, WV 25802-2831.

Studio & Offices: Airport Road, Beckley, WV 25802-2831.

Telephone: 304-255-1501.

Technical Facilities: Channel No. 9 (186-192 MHz). Authorized power: 316-kw visual, 63.2-kw aural. Antenna: 1000-ft. above av. terrain, 488-ft. above ground, 3448-ft. above sea level.

Latitude	37°	53'	46"
Longitude	80°	59'	21"

Transmitter: On Mann Mtn., approx. 1.1-mi. W of Layland.

Satellite Earth Station: Collins, 10-meter; Collins & Microdyne receivers.

Ownership: West Virginia Educational Broadcasting Authority.

Began Operation: November 1, 1970.

Represented (legal): Blair, Joyce & Silva.

Represented (engineering): Moffet, Larson & Johnson, P.C.

Personnel:

DONN ROGOSIN, general manager.
H. LEON DRYE, chief engineer.
RITA RAY, program director.
MATT STANLEY, community relations director.
ROVENA WARD, business manager.

WPBY-TV

Huntington

Ch. 33

Licensee: West Virginia Educational Broadcasting Authority.

Studios: Third Ave., Huntington, WV 25701; 301 Blackwood Ave., Nitro, WV 25143.

Telephones: 304-696-6630 (Huntington); 304-722-2993 (Nitro).

Technical Facilities: Channel No. 33 (584-590 MHz). Authorized power: 1037-kw max. & 398-kw horizontal visual, 103.7-kw max. & 39.8-kw horizontal aural. Antenna: 1280-ft. above av. terrain, 1071-ft. above ground, 2049-ft. above sea level. BPET-841228KH.

Latitude	38°	29'	42"
Longitude	82°	12'	03"

Holds CP for change to 5000-kw max. visual, 500-kw max. aural, 1280-ft. above av. terrain, 1076-ft. above ground, 2026-ft. above sea level.

Transmitter: Barker Ridge, near Milton, WV.

Satellite Earth Station: Collins, 10-meter; Collins receivers.

Ownership: West Virginia Educational Broadcasting Authority.

Began Operation: July 14, 1969.

Represented (legal): Blair, Joyce & Silva.

Represented (engineering): Moffet, Larson & Johnson, P.C.

Personnel:

WILLIAM HALEY JR., general manager.
THOMAS HOLLERON, chief engineer.
JAMES HULTIN, senior producer.
JO ELLEN STEPHENS, development director.
SALLY CARICO, public information director.
SUE WELTY, marketing director.
WILLIAM RUSSELL, school services director.
N. JEAN BIAS, business manager.
CAROL J. BRODRICK, program manager.
WILLIAM KELLEY, Nitro studio manager.

Public/ETV Stations

WNPB-TV

Morgantown

Ch. 24

Licensee: West Virginia Educational Broadcasting Authority.

Studio: 191 Scott Ave., Box TV-24, Morgantown, WV 26507.

Telephone: 304-293-6511.

Technical Facilities: Channel No. 24 (530-536 MHz). Authorized power: 2750-kw max. & 1875-kw horizontal visual, 550.8-kw max. & 375-kw horizontal aural. Antenna: 1500-ft. above av. terrain, 518-ft. above ground, 3114-ft. above sea level.

Latitude	39°	41'	45"
Longitude	79°	45'	45"

Transmitter: Adjacent to Sand Springs Lookout Tower.

Satellite Earth Station: Collins, 10-meter; Collins receivers.

Ownership: West Virginia Educational Broadcasting Authority. C. Bosworth Johnson, chmn.; Dr. Presley D. Holmes, exec. dir.

Began Operation: February 23, 1969.

Represented (legal): Blair, Joyce & Silva.

Represented (engineering): Moffet, Larson & Johnson, P.C.

Personnel:

KENNETH A. JARVIS, general manager.
ALBERT H. PRICHARD, dir. of programming & production.
JUDITH A. PARKER, dir. of instructional services.
CAROLYN F. BAILEY, dir. of public information & graphic design.
MICHAEL A. GALIK, dir. of engineering.
CAROLYN M. McDANIEL, dir. of financial management & personnel.
SARAH L. KIRK, administrative assistant.
CHAROLETTE J. RIFFLE, traffic manager.
JAMES BELT, engineering maintenance manager.
JOHN NAKASHIMA, production manager.

WISCONSIN

WPNE

Green Bay

Ch. 38

Licensee: Educational Communications Board, 3319 W. Beltline Hwy., Madison, WI 53713.

Studio: Instructional Services Bldg., 110 S. University Circle Dr., Green Bay, WI 54302.

Telephones: 414-465-2538; 608-273-5500 (evenings & weekends).

Technical Facilities: Channel No. 38 (614-620 MHz). Authorized power: 1078-kw max. & 912-kw horizontal visual, 45.6-kw aural. Antenna: 1100-ft. above av. terrain, 1140-ft. above ground, 2044-ft. above sea level.

Latitude	44°	24'	35"
Longitude	88°	00'	05"

Transmitter: Scray's Hill, 3.8-mi. SE of DePere.

News Services: AP, UPI.

Ownership: State of Wisconsin. Officers: Joan Holden, chairman; Douglas Kocher, vice chairman. Also operates WHLA-TV, La Crosse; WHRM, Wausau; WHWC-TV, Menomonie & WLEF-TV, Park Falls, all WI.

Began Operation: September 11, 1972.

Represented (legal): Dow, Lohnes & Albertson.

Represented (engineering): Kessler & Gehman Associates.

Personnel:

PAUL M. NORTON, executive director.
BYRON KNIGHT, program/operations director.
DONALD KATES, regional representative, WPNE-TV.
JAMES KISSINGER, regional representative, WHWC-TV.
NANCY BAUER, instructional programming director.
WILLIAM WOODS, director of engineering.
WILLIAM ESTES, public information officer.
TED TOBIE, director, administrative services.

JOAN ZIEGER, development director.

WHLA-TV

La Crosse

Ch. 31

Licensee: Educational Communications Board.

Technical Facilities: Channel No. 31 (572-578 MHz). Authorized power: 1200-kw max. & 955-kw horizontal visual, 60-kw aural. Antenna: 1143-ft. above av. terrain, 831-ft. above ground, 2045-ft. above sea level.

Latitude	43°	48'	17"
Longitude	91°	22'	06"

Transmitter: County Hwy. 25 & Tschumper Ridge Rd., La Crescent, MN.

Began Operation: December 3, 1973.

Personnel: See WPNE-TV, Green Bay, WI.

WHA-TV

Madison

Ch. 21

Licensee: Board of Regents of University of Wisconsin System, Vilas Communication Hall, Madison, WI 53706.

Studio: 821 University Ave., Madison, WI 53706.

Telephone: 608-263-2121. TWX: 910-286-2764.

Technical Facilities: Channel No. 21 (512-518 MHz). Authorized power: 759-kw max. & 339-kw horizontal visual, 150-kw max. & 67.6-kw horizontal aural. Antenna: 1250-ft. above av. terrain, 1200-ft. above ground, 2245-ft. above sea level.

Latitude	43°	03'	18"
Longitude	89°	28'	42"

Holds CP for change to 1025.87-kw max. visual, 102.5-kw max. aural, 1529-ft. above av. terrain, 1418-ft. above ground, 2513-ft. above sea level, lat. 43° 03' 20", long. 89° 32' 07"; transmitter to 6963 Mineral Point Rd., Verona. BPET-850215LQ.

Transmitter: 5702 Tokay Blvd., Madison.

Satellite Earth Station: Collins, 10-meter; Collins receivers.

News Services: AP, UPI.

Began Operation: May 3, 1954.

AM Affiliate: WHA, 5-kw, 970 kHz.

Represented (legal): Cohn and Marks.

Represented (engineering): Jansky & Bailey.

Personnel:

LUKE LAMB, gen. mgr. & director of radio & television.
RICHARD LAWSON, dir. of television & WHA-TV station manager.
JEFF CLARKE, dir. of programming & production services.
KEN DIXON, chief engineer.

WHWC-TV

Menomonie

Ch. 28

Licensee: Educational Communications Board, 3319 W. Beltline Hwy., Madison, WI 53713.

Studio: Room 205, Communications Center, 800 Broadway, Menomonie, WI 54751.

Telephone: 715-232-2628.

Technical Facilities: Channel No. 28 (554-560 MHz). Authorized power: 1094-kw max. & 871-kw horizontal visual, 54.5-kw aural. Antenna: 1150-ft. above av. terrain, 1196-ft. above ground, 2176-ft. above sea level.

Latitude	45°	02'	47"
Longitude	91°	51'	42"

Transmitter: 2.3-mi. NE of Wheeler.

News Services: AP, UPI.

Began Operation: November 16, 1973.

Represented (legal): Dow, Lohnes & Albertson.

Represented (engineering): Kessler & Gehman Associates.

Personnel:

JIM KISSINGER, regional representative.
SYL THOMAS, regional secretary.
BILL WIESE, public information officer.

WMVS

Milwaukee

Ch. 10

Licensee: Milwaukee Area District Board of Vocational, Technical & Adult Education, 1015 N. Sixth St., Milwaukee, WI 53203.

Studio: 1036 N. 8th St., Milwaukee.

Telephone: 414-271-1036.

Technical Facilities: Channel No. 10 (192-198 MHz). Authorized power: 309-kw visual, 30.9-kw aural. Antenna: 1010-ft. above av. terrain, 1101-ft. above ground, 1732-ft. above sea level.

Latitude	43°	05'	48"
Longitude	87°	54'	19"

Transmitter: 0.5 mi. N of E. Capitol Dr. on N. Humboldt Ave. Ext.

Multichannel TV Sound: Stereo & separate audio program.

Satellite Earth Station: Collins, 10-meter; Collins, Rockwell & Scientific-Atlanta receivers.

Ownership: Milwaukee Area District Board of Vocational, Technical & Adult Education. Officers: David G. Coverdale, chmn.; Harry E. Guzniczak, vice chmn.; Marlene E. Johnson, secy.; Paul T. McDowell, treas. Also operates WMVT, Ch. 36, Milwaukee.

Began Operation: October 28, 1957.

Represented (legal): Dow, Lohnes & Albertson.

Personnel:

THOMAS AXTELL, general manager.
THOMAS DVORAK, program manager.
HAROLD G. WAGNER, manager, broadcast engineering.
LAMONT McLAUGHLIN, development manager.
GARY C. BEIER, public information manager.

WMVT

Milwaukee

Ch. 36

Licensee: Milwaukee Area District Board of Vocational, Technical & Adult Education, 1015 N. Sixth St., Milwaukee, WI 53203.

Telephone: 414-271-1036.

Technical Facilities: Channel No. 36 (602-608 MHz). Authorized power: 2340-kw max. & 1230-kw horizontal visual, 234-kw max. & 123-kw horizontal aural. Antenna: 890-ft. above av. terrain, 1101-ft. above ground, 1732-ft. above sea level.

Latitude	43°	05'	48"
Longitude	87°	54'	19"

Transmitter: 0.5-mi. N of E. Capitol Dr. on N. Humboldt Ave. Ext.

Began Operation: December 20, 1962.

Personnel:

THOMAS AXTELL, general manager.
KATHY LENHARDT, program manager.
DAVID BAULE, instruction & video technology manager.
HAROLD G. WAGNER, manager, broadcast engineering.
LAMONT McLAUGHLIN, development manager.
GARY BEIER, public information manager.

WLEF-TV

Park Falls

Ch. 36

Licensee: Educational Communications Board.

1987 Edition

Studio: See WPNE-TV, Green Bay.

Telephones: 414-465-2538; 608-273-5500 (evenings & weekends).

Technical Facilities: Channel No. 36 (602-608 MHz). Authorized power: 741-kw visual, 37.1-kw aural. Antenna: 1468-ft. above av. terrain, 1471-ft. above ground, 3049-ft. above sea level.

Latitude	45°	56'	43"
Longitude	90°	16'	28"

Transmitter: 8.2-mi. E of Park Falls.

Began Operation: December 5, 1977.

Personnel: See WPNE-TV, Green Bay, WI.

WHRM-TV

Wausau

Ch. 20

Licensee: Educational Communications Board.

Studio: See WPNE-TV, Green Bay.

Technical Facilities: Channel No. 20 (506-512 MHz). Authorized power: 724-kw visual, 36.2-kw aural. Antenna: 980-ft. above av. terrain, 647-ft. above ground, 2549-ft. above sea level.

Latitude	44°	55'	14.3"
Longitude	89°	41'	30.6"

Transmitter: Rib Mtn., 4-mi. SW of Wausau.

Began Operation: October 25, 1975.

Personnel: See WPNE-TV, Green Bay, WI.

WYOMING

KCWC-TV

Lander-Riverton

Ch. 4

Grantee: Central Wyoming College, Communications Complex, Riverton, WY 82501.

Studio: Communications Complex, Central Wyoming College, Riverton.

Telephone: 307-856-9291.

Technical Facilities: Channel No. 4 (66-72 MHz). Authorized power: 100-kw visual, 10-kw aural. Antenna: 1515-ft. above av. terrain, 287-ft. above ground, 9172-ft. above sea level.

Latitude	42°	34'	59"
Longitude	108°	42'	36"

Transmitter: 1.5-mi. due N of Hwy. 28 on Limestone Mtn., Atlantic City.

Satellite Earth Station: Scientific-Atlanta receivers.

Ownership: Central Wyoming College. Dr. Edward Donovan, pres.

Began Operation: May 10, 1983.

Represented (legal): Fletcher, Heald & Hildreth.

Represented (engineering): Robert A. Jones.

Personnel:

GREGORY RAY, general manager.

GUAM

KGTF

Agana

Ch. 12

Licensee: Guam Educational Telecommunications Corp., Box 21449, Agana GU 96921

Public/ETV Stations

Studio: Mangilao Municipality.

Telephones: 734-2207; 734-3476.

Technical Facilities: Channel No. 12 (204-210 MHz). Authorized power: 27.6-kw visual, 5.5-kw aural. Antenna: 199-ft. above av. terrain, 187-ft. above ground, 467-ft. above sea level.

Latitude	13°	26'	13"
Longitude	144°	48'	17"

Transmitter: Mangilao.

Ownership: Guam Educational Telecommunications Corp.

Began Operation: October 30, 1970.

Represented (legal): Cohn & Marks.

Personnel:

K. K. WOOD, chief executive officer & general manager.
DENNIS REYES, producer & director.
ARLENE QUICHOCHO, TV program coordinator.
MESSENGER DIAZ, engineer.

PUERTO RICO

WUJA

Caguas

Ch. 58

Grantee: Community TV of Caguas, 1386 N. Regan St., San Benito, TX 78586.

Studio: Box 6556, Caguas, PR 00626.

Telephone: 809-723-5658.

Technical Facilities: Channel No. 58 (734-740 MHz). Authorized power: 55-kw max. visual, 5.5-kw max. aural. Antenna: 1078-ft. above av. terrain, 110-ft. above ground, 1782-ft. above sea level.

Latitude	18°	16'	40"
Longitude	66°	06'	38"

Transmitter: NW of city of Caguas on Rd. 173.

Ownership: Adelaida Melendez, pres. & gen. mgr.; Rafael Vazquez, v.p.; Matilde Melendez, secy.; Samuel L. Perez, treas. The Faith the Pleases God Church Inc., 100%. FTPGC is non-profit corp. Carlos Ortiz, Minerva Jacobson & Aracelis Ortiz, dirs. Ortiz is applicant for LPTV stations in several cities.

Represented (engineering): Agape TV Media.

Began Operation: Oct. 27, 1985.

Personnel:

RODOLFO FONT, general manager.

WIPM-TV

Mayaguez

Ch. 3

Licensee: Department of Education of Puerto Rico, Hato Rey, San Juan.

Studio: Post St., 502-S., Mayaguez, PR 00709.

Telephone: 809-834-0164.

Mailing Address: Box 449, Mayaguez 00709.

Technical Facilities: Channel No. 3 (60-66 MHz). Authorized power: 72.4-kw visual, 7.24-kw aural. Antenna: 2274-ft. above av. terrain, 383-ft. above ground, 3335-ft. above sea level.

Latitude	18°	09'	00"
Longitude	66°	59'	00"

Transmitter: Hwy. 120, 2.2-mi. S of Maricao, PR.

News Services: AP, UPI.

Ownership: See WIPR-TV, San Juan.

Began Operation: March 19, 1961.

Represented (legal): Covington & Burling.

Personnel: See WIPR-TV, Ch. 6, San Juan.

ELIEZER CARO MARTINEZ, director, WIPM-TV.

WIPR-TV

San Juan

Ch. 6

Licensee: Department of Education of Puerto Rico, Hato Rey, San Juan.

Mailing Address: Box 909, Hato Rey, PR 00919.

Studio: Hostos Ave., Hato Rey.

Telephone: 809-764-2036.

Technical Facilities: Channel No. 6 (82-88 MHz). Authorized power: 53.7-kw visual, 5.37-kw aural. Antenna: 2865-ft. above av. terrain, 1089-ft. above ground, 4044-ft. above sea level.

Latitude	18°	06'	42"
Longitude	66°	03'	05"

Transmitter: Cerro La Santa, 21-mi. S of San Juan.

Multichannel TV Sound: Stereo & separate audio program.

Satellite Earth Station: Transmit/receive; Collins, 10-meter; Collins & Rockwell receivers.

News Services: AP, UPI.

Began Operation: January 6, 1958.

AM Affiliate: WIPR, 10-kw, 940 kHz.

FM Affiliate: WIPR-FM, 135-kw, 91.3 MHz (No. 217), 2865-ft.

Represented (legal): Covington & Burling.

Personnel:

AGUSTIN MERCADO ROSA, general manager & program manager.
SAMUEL SANTIAGO, administrative officer.

VIRGIN ISLANDS

WTJX-TV

Charlotte Amalie

Ch. 12

Licensee: Virgin Islands Public Television System, c/o Calvin F. Bastian, Box 7879, St. Thomas, VI 00801.

Studio: Barbel Plaza, Charlotte Amalie, St. Thomas.

Telephone: 809-774-6255.

Technical Facilities: Channel No. 12 (204-210 MHz). Authorized power: 29-kw visual, 2.9-kw aural. Antenna: 1476-ft. above av. terrain, 111-ft. above ground, 1585-ft. above sea level.

Latitude	18°	21'	26"
Longitude	64°	56'	50"

Transmitter: Signal Hill, 1.3-mi. NW of center of Charlotte Amalie.

Satellite Earth Station: Collins, 10-meter; Collins & Rockwell receivers.

Ownership: Govt. of the U.S. Virgin Islands. Board of Directors: Dana Orie, chmn.; Mario Watlington, vice chmn.; Herb Glenn, treas.; Dr. Charles Turnbull, Dr. Arthur Richards, Dr. Randall James, Steven Bornn, Carmelo Morales, Calvin Bastian, Stephanos O'Reilly, Dr. Norwell Harrigan.

Began Operation: August 29, 1972.

Represented (legal): Schwartz, Woods & Miller.

Represented (engineering): Kessler & Gehman Associates.

Personnel:

CALVIN F. BASTIAN, general manager.
MARGE BEIMER, editor & public information director.
WILLIAM ARNET, production & operations supervisor.
HELEN S. GABRIEL, business manager.
RON TRAINA, chief engineer.

Construction Permits

With Probable Starting Dates as Reported by Principals

Symbol (#) indicates station was in operation but has reverted to CP status; for additional data, see FCC file. FCC's File No. given where available; for further details, consult file in FCC Reference Room. Symbol (†) indicates non-commercial educational station.

NOTE: This listing can be kept up-to-date and corrected with the weekly TV Action Update published by Television Digest, reporting all current FCC grants, applications, changes, etc.

Alabama

GULF SHORES (Ch. 55)—Grantee: WHIS Unltd, Box 193, Gulf Shores 36542. Phone: 205-968-6240. Technical Facilities: Channel No. 55 (716-722 MHz). Authorized power: 5000-kw max. visual, 500-kw max. aural. Antenna: 487-ft. above av. terrain, 473-ft. above ground, 539-ft. above sea level. Latitude 30° 23' 17" Longitude 87° 40' 45". Transmitter: Approx. 1.3-mi. SE of Foley; approx. 0.25-mi. E of Hwy. 59. Ownership: Monty H. McVicker, H. C. Pierce, Noel Ed Hand, George W. Jones III, Tedd Sartin, Billy R. Clark, George W. Duke III, William G. Noland, William E. Callender, Clyde G. Lipscomb & Walter E. Stewart, 9.09% each. Represented (engineering): Omni Communications Inc. ADI: Mobile, AL-Pensacola, FL. BPCT-840702KE. Doc. 84-1322. Granted 9-17-85. Starting Date: Unreported.

OPELIKA (Ch. 50)—Grantee: Virginia L. & Frederic O. Fruits, 14309 Locust St., Olathe, KS 66062. Phone: 913-764-6255. Technical Facilities: Channel No. 50 (686-692 MHz). Authorized power: 1000-kw max. visual, 100-kw max. aural. Antenna: 477-ft. above av. terrain, 420-ft. above ground, 1085-ft. above sea level. Latitude 32° 37' 19" Longitude 85° 30' 05". Transmitter: E of Rte. 767, N. of Auburn. Ownership: Virginia L. & Frederic O. Fruits, gen. partners, 50% each. Represented (legal & engineering): Thomas L. Root. BPCT-851018KO; 86-41. Granted: 9-8-86. Starting Date: Unreported.

SELMA (Ch. 29)—WOTC. Grantee: ABC Inc., c/o Ed Bowlds, 7623 Brookforest Way, Pensacola, FL 32514. Phone: 904-478-3418. Technical Facilities: Channel No. 29 (560-566 MHz). Authorized power: 5000-kw max. visual, 500-kw max. aural. Antenna: 317-ft. above av. terrain, 295-ft. above ground, 545-ft. above sea level. Latitude 32° 29' 49" Longitude 87° 07' 19". Transmitter: Tower 8.6-mi. NW of Selma heading 316°T. Ownership: Non-profit corp. Jerry Mulkey, pres.; Tom Holleron, v.p.; Roger McDuff, secy-treas. Mulkey has interest in WMPV-TV, Mobile, AL. McDuff & Mulkey have interest in WLLD(TV) Ch. 18 CP, Jackson, MI. Selma ADI. BPCT-830801KO. Granted: 4-6-84. Starting Date: Unreported.

TROY (Ch. 67)—Grantee: Shelley Bcstg. Co., 409 E. Broad St., Ozark, AL 36360. Phone: 205-774-9323. Technical Facilities: Channel No. 67 (788-794 MHz). Authorized power: 3000-kw max. visual, 300-kw max. aural. Antenna: 1939-ft. above av. terrain, 1846-ft. above ground, 2352-ft. above sea level. Latitude 31° 58' 32" Longitude 86° 09' 46". Transmitter: 10 E. Delano St., SE of Grady. Ownership: H. Jack Mizell, pres., 100%. SBC is licensee of WRJM(FM) Troy. Represented (legal): John A. Borsari. Represented (engineering): Lohnes & Culver. Montgomery ADI. BPCT-850522KH. Granted 5-20-86. Starting Date: April 1987.

TUSCUMBIA (Ch. 52)—WGEI. Grantee: Kadd Communications Corp., c/o Alan K. Hager, Box 585, Tuscumbia, AL 35674. Phone: 205-345-1117. Technical Facilities: Channel No. 52 (698-704 MHz). Authorized power: 96-kw max. visual, 9.6-kw max. aural. Antenna: 513-ft. above av. terrain, 298-ft. above ground, 1138-ft. above sea level. Latitude 34° 39' 10" Longitude 87° 41' 02". Transmitter: 1.5-mi. SE of Colbert Heights School, Colbert Heights. Ownership: David M. Baughn, pres., Francis A. Cox, v.p., Alan K. Hager, secy. & David R. DuBose, treas., 25% each. Baughn & DuBose have interest in WDBB(TV), Tuscaloosa, AL. Note: Requests modification of CP for change to 4385-kw max. visual, 438.5-kw max. aural, 1068-ft. above av. terrain, 1691-ft. above ground, 1023-ft. above sea level, lat. 34° 46' 47", long. 87° 08' 41"; transmitter to Snake Rd., 9-mi. W of Athens. Huntsville-Decatur-Florence, AL ADI. BPCT-830728KG. Granted: 2-7-84. Starting Date: Unreported.

Alaska

ANCHORAGE (Ch. 5)—Grantee: Fireweed Television, 2518 Loussac Dr., Anchorage 99503. Phone: 907-248-1057. Technical Facilities: Channel No. 5 (76-82 MHz). Authorized power: 100-kw max. visual, 10-kw max. aural. Antenna: Minus 354-ft. above av. terrain, 61-ft. above ground, 1127-ft. above sea level. Latitude 61° 09' 57" Longitude 149° 41' 02". Transmitter: Stuckagain Heights, Anchorage. Ownership: William Hatley, gen. partner, 75%; Carl Schatz, gen. partner, 25%. Represented (engineering): Jeremy Lansman. BPCT-850710KE. Granted: 1-21-86. Starting Date: Unreported.

Arizona

FLAGSTAFF (Ch. 13)—KKTU. Grantee: Dr. Michael C. Gelfand, 4905 Del Ray Ave., Bethesda, MD 20814. Phone: 301-652-2552. Technical Facilities: Channel No. 13 (210-216 MHz). Authorized power: 316-kw max. visual, 31.6-kw max. aural. Antenna: 1777-ft. above av. terrain, 243-ft. above ground, 9098-ft. above sea level. Latitude 35° 14' 23" Longitude 111° 35' 57". Transmitter: 4-mi. NE of Flagstaff on Elden Mtn. Ownership: Dr. Michael C. Gelfand. Gelfand has interest in permittee of WKKF(TV), Anderson, IN. Represented (legal): Esbensen & Powell. Represented (engineering): Kessler & Gehman Assoc. Inc. Phoenix ADI. BPCT-831110KE. Granted: 10-25-84. Starting Date: Unreported.

KINGMAN (Ch. 6)—KMOH-TV. Grantee: Grand Canyon Television Co. Inc., 2201 N. Vickey Dr., Flagstaff, AZ 86001. Phone: 602-526-2232. Technical Facilities: Channel No. 6 (82-88 MHz). Authorized power: 100-kw max. visual, 10-kw max. aural. Antenna: 1920-ft. above av. terrain, 75-ft. above ground, 4496-ft. above sea level. Latitude 35° 01' 57" Longitude 114° 21' 56". Transmitter: Black Mountains, approx. 1-mi. ENE of Oatman. Ownership:

See KNAZ-TV, Flagstaff, AZ. Represented (legal): Wiley, Rein & Fielding. Represented (engineering): W. Jeffrey Reynolds. Phoenix ADI. BPCT-840711KP. Granted: 3-7-85. Starting Date: Unreported.

† **TUCSON (Ch. 27 ETV)**—KUAS-TV. Grantee: Arizona Board of Regents for the Benefit of the U. of Arizona, Tucson 85721. Studio: Modern Languages Bldg., U. of Arizona, Tucson, AZ 85721. Phone: 602-621-7365. Technical Facilities: Ch. 27 (548-554 MHz). Authorized power: 152.9-kw max. visual, 15.3-kw max. aural. Antenna: 573-ft. above av. terrain, 45-ft. above ground, 3125-ft. above sea level. Latitude 32° 12' 53" Longitude 111° 00' 21". Transmitter: Tumamoc Hill, Tucson. Ownership: U. of Arizona. Dr. Henry Koffler, pres. Licensee of KUAT-TV-AM-FM, Tucson; KAET Phoenix; K27AT Tucson; KNAU-FM, Flagstaff; FM translators; permittee & applicant for ITFS stations. Represented (legal): Dow, Lohnes & Albertson. Represented (engineering): Ronald Stewart. BPET-850228KF. Granted: 7-25-85. Starting Date: Unreported.

YUMA (Ch. 11)—KCAA. Grantee: Yuma Television Associates. Technical Facilities: Channel No. 11 (198-204 MHz). Authorized power: 316-kw visual, 63.2-kw aural. Antenna: 2000-ft. above av. terrain, 797-ft. above ground, 2961-ft. above sea level. Latitude 33° 03' 17" Longitude 114° 49' 39". Transmitter: Black Mtn., 25-mi. NW of Yuma (Imperial County, CA). Equipment, Philips. Ownership: A. Bates Butler III, James A. Mather & Clyde E. Pettit Jr., gen. partners, 33.33% each. Represented (engineering): Lohnes & Culver. El Centro-Yuma ADI. BPCT-800306KE. Granted: 9-29-82. Starting Date: Unreported. Note: Current address not available.

Arkansas

EL DORADO (Ch. 43)—KCCM. Grantee: Metro Program Network, 1957 Blairs Ferry Rd. NE, Cedar Rapids, IA 52402. Phone: 319-398-9205. Technical Facilities: Channel No. 43 (644-650 MHz). Authorized power: 1199.5-kw max. visual, 119.95-kw max. aural. Antenna: 281-ft. above av. terrain, 299-ft. above ground, 508-ft. above sea level. Latitude 33° 12' 59" Longitude 92° 39' 16". Transmitter: 0.55-mi. NE of El Dorado city center, heading 45.29°T. Ownership: Gerald Fitzgerald, pres., 100%. MPN is permittee of KOCR, Ch. 28 Cedar Rapids, IA; KMES, Ch. 23 Ames, IA; WCCU, Ch. 27 Urbana, IL & applicant for Ch. 45 Minneapolis, MN. Monroe-El Dorado ADI. BPCT-830301KK. Granted: 4-19-84. Starting Date: Unreported.

MOUNTAIN HOME (Ch. 43)—KOMT. Grantee: Baxter Bcstg. Inc., Box 727, Mountain Home, AR 72653. Phone: 501-425-8843. Correspondence, Ed Riley, 404 Hwy. 201 N, Mountain Home 72653. Technical Facilities: Channel No. 43 (644-650 MHz). Authorized power: 1000-kw max. visual, 100-kw max. aural. Antenna: 427-ft. above av. terrain, 100-ft. above ground, 1205-ft. above sea level. Latitude 36° 20' 55" Longitude 92° 23' 55". Transmitter: W of Hwy. 5, 1-mi. NW of city limits. Ownership: Mercedes Riley, pres., 51%; Edward N. Riley, v.p., 24%; Thomas L. Root, secy.; Layton Bowman, treas., 25%. E. Riley has interest in cable TV systems in Bull Shoals & Flippin, AR & Gainesville, MO. The Rileys have interest in several LPTV applicants. Springfield, MO ADI. BPCT-830113KL. Granted: 2-17-84. Starting Date: Unreported.

PINE BLUFF (Ch. 25)—KZRQ. Grantee: Charles Ray Shinn, 600 North Vine, Magnolia 71753. Phone: 501-234-5161. Technical Facilities: Channel No. 25 (536-542 MHz). Authorized power: 5000-kw max. visual, 500-kw max. aural. Antenna: 998-ft. above av. terrain, 876-ft. above ground, 1277-ft. above sea level. Latitude 34° 22' 12" Longitude 92° 10' 07". Transmitter: Approx. 1-mi. S of Jefferson, off Hwy. 65. Ownership: Charles Ray Shinn, 100%. Shinn has interest in applications for new FMs in Camden, AR & Hastings, NE. Represented (engineering): Larry G. Fuss Sr. Little Rock ADI. BPCT-840813KN; Doc. 85-97. Granted: 7-16-85. Starting Date: Unreported.

ROGERS (Ch. 51)—KFAA. Grantee: J.D.G. Television Inc., 7401 N. Kelley Blvd., Oklahoma City, OK 73113. Phone: 405-843-6641. Correspondence, Ken Talshoff, KPOM-TV, 4624 Kelley Hwy., Fort Smith, AR 72914. Technical Facilities: Channel No. 51 (692-698 MHz) Authorized power: 5000-kw max. visual, 500-kw max. aural, 932-ft. above av. terrain, 515-ft. above ground, 2325-ft. above sea level. Latitude 36° 00' 57" Longitude 94° 05' 05". Transmitter: Atop Robinson Mtn., 5-mi. SE of Fayetteville. Ownership: Griffin Television Inc., see KWTW(TV), Oklahoma City, OK. Represented (legal): Fletcher, Heald & Hildreth. Represented (engineering): Cohen and Dippell. Note: Requests modification of CP for change to 200.9-kw max. visual, 20.1-kw max. aural, 425-ft. above av. terrain, 165-ft. above ground, 1598-ft. above sea level, lat. 36° 12' 14.5", long. 94° 06' 05", transmitter to Fitzgerald Mountain, 1.8-mi. NE of Springdale, AR. Joplin, MO-Pittsburg, KS ADI. BPCT-850506KE. Granted: 10-31-85.

California

ARCATA (Ch. 23)—KREQ. Grantee: The Mad River Bcstg. Co. Inc., 1640 Fifth St., Suite 203, Santa Monica, CA 90401. Phone: 213-458-1077. Technical Facilities: Channel No. 23 (524-530 MHz). Authorized power: 1380-kw max. visual, 55-kw max. aural, elliptically polarized. Antenna: 1659-ft. above av. terrain, 270-ft. above ground, 2940-ft. above sea level. Latitude 40° 43' 36" Longitude 123° 58' 23". Transmitter: Barry Ridge, 11-mi. ESE of Eureka. Ownership: Liz Weller, pres. & Jack Fiman, 13.6% jointly; Lawrence Rogow, secy. & Garry

Construction Permits—California

Spire, treas., 25% each; David Marcus, 18.2%; Ken Coplon & David Gondek, 9.1% each. Spire & Rogov have interest in applicant for Ch. 64, Bellingham, WA & Response Bcstg. Corp., permittee of LPTV stations K45AM & K49AV Hermosa, CO; K69DO East-sound/Ferndale, WA & LPTV & FM applicant in several cities. Spire has interest in TV 58 Ltd., permittee of WDJTFT, Milwaukee, WI. Represented (legal): Arter & Hadden. Represented (engineering): Venture Technologies. Eureka ADI. BPCT-821207KE. Granted: 2-27-84. Starting Date: Unreported.

BARSTOW (Ch. 64)—KVVT. Grantee: Sunbelt Television Inc., 6353 Homewood Ave., Hollywood, CA 90028. Phone: 213-464-4708. Technical Facilities: Channel No. 64 (770-776 MHz). Authorized power: 3228-kw max. visual, 645.6-kw max. aural. Antenna: 1572-ft. above av. terrain, 78-ft. above ground, 4560-ft. above sea level. Latitude 34° 36' 38" Longitude 117° 17' 20". Transmitter: Quartzsite Mtn., 24-mi. SW of Barstow. Equipment, RCA & Vari-an. Ownership: Riley Jackson, pres., 23.75%; Ray Webb, v.p.-secy., 47.5%; Margaret R. Jackson, treas., 23.75%; Pat Buttram, v.p., 5%. Represented (legal): Fletcher, Heald & Hildreth. Represented (engineering): Radio Engineering Co. Los Angeles ADI. BPCT-831128KG. Granted: 1-14-85. Starting Date: Fall 1986.

BIG BEAR LAKE (Ch. 59)—KBBL. Grantee: Felice-Tec, Box 1554, Big Bear Lake 92315. Phone: 714-866-8868. Technical Facilities: Channel No. 59 (740-746 MHz). Authorized power: 5000-kw max. visual, 500-kw max. aural. Antenna: 2000-ft. above av. terrain, 467-ft. above ground, 9267-ft. above sea level. Latitude 34° 12' 36" Longitude 116° 51' 00". Transmitter: Approx. 5.5-mi. SE of Big Bear Lake, on Sugarlump Mountain. Ownership: Joseph J. Felice, pres., 75%; Allan Stirling, v.p., 10%; Sandra Acosta, secy.-treas., Harriette I. Dunbar Johnson & Arthur R. Rathje, 5% each. Technical consultant: Omni Communications Inc. Los Angeles ADI. BPCT-841010KM; Doc. 85-56. Granted: 7-2-85. Starting Date: Unreported.

† **COALINGA (Ch. 27 ETV)—KVEW.** Grantee: Western Educational Coalition, 522 W. Washington, Coalinga 93210. Phone: 209-298-5828. Technical Facilities: Channel No. 27 (548-554 MHz). Authorized power: 3890-kw max. visual, 389-kw max. aural. Antenna: 2330-ft. above av. terrain, 168-ft. above ground, 3808-ft. above sea level. Latitude 36° 18' 17" Longitude 120° 24' 08". Transmitter: Atop Black Mountain, Coalinga. Ownership: Non-profit corp. Michael R. Gilmartin, chmn.; Dr. Aaron Wilson, pres.; Donald L. Garrett, v.p.; Stuart R. Chandler, secy. Represented (legal): McCabe & Allen. Represented (engineering): du Treil-Rackley. BPET-850919KU. Granted: 2-27-86. Starting Date: Unreported.

FORT BRAGG (Ch. 8)—Grantee: Capital Foothills Bcstrs., 7120 Calcite St., Diamond Springs 95619. Phone: 916-626-8216. Technical Facilities: Channel No. 8 (180-186 Mhz). Authorized power: 215-kw max. visual, 21.5-kw max. aural. Antenna: 2445-ft. above av. terrain, 100-ft. above ground, 4325-ft. above sea level. Latitude 39° 41' 12" Longitude 123° 34' 44". Transmitter: Cahto Peak, 3-mi. NE of Branscomb. Ownership: Kathleen Bailey, 100%. Bailey has interest in application for new FM. Represented (legal): Farrow, Schildhouse & Wilson. Represented (engineering): Marvin Clapp. BPCT-851018KP. Granted: 8-19-86. Starting Date: Unreported.

† **LOS ANGELES (Ch. 68 ETV)—KDDE.** Grantee: Black Television Workshop of Los Angeles Inc., 7469 Melrose Ave., Suite 28, Los Angeles 90046. Technical Facilities: Channel No. 68 (794-800 MHz). Authorized power: 2198-kw max. & 1870-kw horizontal visual, 219.8-kw max. & 187-kw horizontal aural. Antenna: 2884-ft. above av. terrain, 160-ft. above ground, 5850-ft. above sea level. Latitude 34° 13' 36" Longitude 118° 03' 59". Transmitter: Audio Rd., Mt. Wilson, near Los Angeles. Equipment, CCA. Plant, \$1,311,000; yearly operating, \$1,060,750. Board members: Gary Cordell, Rosa Ware, Jerome Duncan, Roy Campanella Jr., Mary Woodfork, Titilola Payne & Linda Pate. Ware & Payne have interest in applicants for low power TV stations. Represented (legal): B. T. Wade. Represented (engineering): Robert L. Purcell. Note: Requests waiver for subscription TV authorization. BPET-811118KF. Granted: 4-15-83. Starting Date: Unreported.

OROVILLE (Ch. 28)—KCEO. Grantee: Golden Valley Communications Inc., c/o James Drush, Box 1617, Oakland, CA 94604. Phone: 916-589-2785. Technical Facilities: Channel No. 28 (554-560 MHz). Authorized power: 4466-kw max. visual, 500-kw max. aural. Antenna: 2129-ft. above av. terrain, 190-ft. above ground, 2285-ft. above sea level. Latitude 39° 12' 20" Longitude 121° 49' 10". Transmitter: KRFD-FM transmitter site, Sutter (South) Butte, approx. 4.5-mi. NW of Sutter. Ownership: James Drush, pres. & Deanna Drush, v.p.-secy., 42% jointly; Shelly Chambers, v.p. & Yvonne Chambers, treas., 42% jointly; Raymond Cerrullo, v.p. & Jennie A. Cerrullo, 14% jointly; Angelo Arbizu, 2%. Represented (legal): Fletcher, Heald & Hildreth. Represented (engineering): Mel Freedman (Hughson, CA). Chico-Redding ADI. BPCT-821221KG. Granted: 10-28-83. Starting Date: Unreported.

PARADISE (Ch. 46)—KBPC. Grantee: Butte Creek Communications Co., 7620 Skyway, Paradise, CA 95969. Phone: 916-877-5044. Technical Facilities: Channel No. 46 (662-668 MHz). Authorized power: 5000-kw max. visual, 500-kw max. aural. Antenna: 1600-ft. above av. terrain, 250-ft. above ground, 3010-ft. above sea level. Latitude 39° 39' 12" Longitude 121° 28' 02". Transmitter, 0.3-mi. W of Bloomer Hill Summit, Berry Creek. Ownership: William G. & Nancy Holdinghausen, gen. partners, 50% each. Holdinghausen is applicant for LPTV stations. Represented (legal): Gardner, Carton & Douglas. Represented (engineering): Mullaney Engineering Inc. Chico-Redding ADI. BPCT-840627KE; Doc. 84-1315. Starting Date: Unreported.

RANCHO PALOS VERDES (Ch. 44)—Grantee: Rancho Palos Verdes Bcstrs. Inc., 300 Montgomery St., No. 1200, San Francisco, CA 94104. Phone: 415-781-1400. Mailing Address: Terrence E. Crosby, 380 Star St., Rector, PA 15907. Technical Facilities: Channel No. 44 (650-656 MHz). Authorized power: 5000-kw max. visual, 500-kw max. aural. Antenna: 1694-ft. above av. terrain, 139-ft. above ground, 2149-ft. above sea level. Latitude 33° 23' 13" Longitude 118° 24' 00". Transmitter: Black Jack Mtn., Avalon. Ownership: Terrence E. Crosby, pres., 80%; Carlos Duarte, v.p. & Maria Duarte, secy.-treas., 10% each. Crosby works for WFAI-TV Johnstown, PA. C. Duarte works for KTSF(TV), San Francisco, CA. Counsel, Mullin, Rhyne, Emmons & Topel. Represented engineering: Charles I. Gallagher.

Los Angeles ADI. BPCT-830325KG. Granted: 7-22-85. Starting Date: Unreported.

RIVERSIDE (Ch. 62)—Grantee: Sunland Communications Co., c/o Jack M. Hodin, No. 337, 4337 Marina City Dr., Marina Del Ray, CA 90292. Technical Facilities: Channel No. 62 (758-764 MHz). Authorized power: 2366-kw max. visual, 237-kw max. aural. Antenna: 2258-ft. above av. terrain, 153-ft. above ground, 5473-ft. above sea level. Latitude 34° 11' 15" Longitude 117° 41' 53". Transmitter: Sunset Ridge electronics site, 3-mi. NW of San Antonio Heights. Ownership: Jack M. Hodin, 65%; Andres Soto, gen. partner, 35%. Hodin is LPTV applicant for Ch. 69, San Diego, CA. Counsel, Dow, Lohnes & Albertson; consulting engineer, John H. Battison. Los Angeles ADI. BPCT-810720KL. Granted: Sept. 18, 1985. Starting Date: Unreported.

† **SACRAMENTO (Ch. 29)—KCMY.** Grantee: Ponce-Nicasio Bcstg., a Ltd. Partnership, c/o Carmen Briggs, 1029 K St., Suite 23, Sacramento, CA 95814. Phone: 916-442-6414. Technical Facilities: Channel No. 29 (560-566 MHz). Authorized power: 5000-kw max. visual, 500-kw max. aural. Antenna: 1296-ft. above av. terrain, 1300-ft. above ground, 1530-ft. above sea level. Latitude 38° 27' 49" Longitude 121° 07' 38". Transmitter: 4.1-mi. SE of Sloughouse. Ownership: Ponce-Nicasio Bcstg. Inc., gen. partner, 52%; Channel 29 Television Inc., ltd. partner, 18%; Carmen Briggs, ltd. partner, 15.6%; Mary Ann Alonzo & Yolanda Nava, ltd. partners, 7.2% each. P-NBI ownership: Carmen Briggs, 70%; Mary Ann Alonzo & Yolanda Nava, 15% each. Sacramento-Stockton ADI. BPCT-820824KN. Granted: 6-11-84. Starting Date: Unreported.

SALINAS-MONTEREY (Ch. 67)—KSMS-TV. Grantee: Schuyler-Littlefield Bcstg. Co., 1111 Howe Ave., Suite 270, Sacramento, CA 95825. Phone: 916-921-5858. Technical Facilities: Channel No. 67 (788-794 MHz). Authorized power: 2306.2-kw max. visual, 281.1-kw max. aural. Antenna: 2365-ft. above av. terrain, 433-ft. above ground, 3433-ft. above sea level. Latitude 36° 45' 18.5" Longitude 121° 30' 05". Transmitter: Fremont Peak in mtns. 9-mi. NE of Salinas. Equipment, Townsend Assoc. Plant, \$1,407,858; quarterly operating, \$421,500. Ownership: Schuyler Bcstg. Corp., gen. partner, 51%; Bessemer Oil Co., ltd. partner, 49%. SBC ownership: William H. & Kristine M. Schuyler, 100% jointly. BOC ownership: Robert C. Littlefield Estate, 84.129%; Susan M. Littlefield, 1.7%; others, none with as much as 3%. Represented (legal): Fletcher, Heald & Hildreth. Represented (engineering): Cecil Lynch. Personnel: Bill Schuyler, gen. mgr. Salinas-Monterey ADI. Granted: 1-31-85. Starting Date: Unreported.

SAN JOSE (Ch. 65)—KLXV-TV. Grantee: Donald B. Thomson, Box 66, Los Gatos, CA 95031. Studio: 2315 Canoas Garden Rd., San Jose, CA 95125. Phone: 408-264-6565. Technical Facilities: Channel No. 65 (776-782 MHz). Authorized power: 3090-kw max. visual, 309-kw max. aural. Antenna: 2651-ft. above av. terrain, 187-ft. above ground, 3929-ft. above sea level. Latitude 37° 06' 41" Longitude 121° 50' 30". Transmitter: Loma Prieta, 15-mi. S of San Jose. Equipment, Townsend. Plant, \$1,966,000; quarterly operating, \$373,000. Ownership: Donald B. Thomson, 100%. Represented (legal): Seymour M. Chase. Represented (engineering): Jules Cohen & Assoc. Personnel: Donald Thomson, gen. mgr.; Skip Moretti, dir. operations; Kurt Foreman, business mgr. San Jose ADI. BPCT-800425KE. Granted: 5-1-81. Starting Date: November 15, 1986.

† **SANTA ROSA (Ch. 62 ETV)—KGGB.** Grantee: Bay North ETV Inc., 21 Gregg Place, Novato, CA 94947. Technical Facilities: Channel No. 62 (758-764 MHz). Authorized power: 2421-kw max. & 1667-kw horizontal visual, 242.1-kw max. & 166.7-kw horizontal aural. Antenna: 2010-ft. above av. terrain, 479-ft. above ground, 2649-ft. above sea level. Latitude 38° 21' 11" Longitude 122° 35' 14". Transmitter: 3.5-mi. WSW of Glen Ellen. Equipment, RCA. Plant, \$1,750,648; quarterly operating, \$158,500. Ownership: Non-profit, non-stock corp. Harold K. Graves, chmn.; James W. Rives, pres.-treas.; Charles A. Carter, v.p.; Cecil White, secy. Represented (legal): May & Dunne. Represented (engineering): John F. X. Browne & Assoc. BPET-820824KT. Granted: 1-3-85. Starting Date: Unreported.

STOCKTON (Ch. 64)—KFTL. Grantee: Family Stations Inc., 290 Heegenberger Rd., Oakland, CA 94621. Studio: 290 Heegenberger Rd., Oakland 94621. Phone: 415-568-6200. Technical Facilities: Channel No. 64 (770-776 MHz). Authorized power: 1610-kw max. visual, 322-kw max. aural. Antenna: 2982-ft. above av. terrain, 114-ft. above ground, 3664-ft. above sea level. Latitude 37° 53' 35" Longitude 121° 53' 58". Transmitter: 9-mi. SE of Concord on N peak of Mount Diablo. Equipment, RCA. Plant, \$445,900; yearly operating, \$172,938. Ownership: Non-stock corp. Harold Camping, pres.; Scott L. Smith, v.p.-asst. secy.; Richard Van Dyk, secy. Represented (legal): Fletcher, Heald & Hildreth. Represented (engineering): Marvin Clapp (Sacramento, CA). Personnel: Les Becker, gen. mgr. Sacramento-Stockton ADI. BPCT-790104LD. Granted: 8-9-83. Starting Date: Unreported.

VALLEJO (Ch. 66)—KPST-TV. Grantee: Pan Pacific Television Inc., 475 El Camino Real, Suite 308, Millbrae, CA 94030. Studio: 1330 Georgia St., Vallejo, CA 94590. Phones: 415-697-6682; 707-644-8866. Technical Facilities: Channel No. 66 (782-788 MHz). Authorized power: 3459-kw max. visual, 346-kw max. aural. Antenna: 1670-ft. above av. terrain, 977-ft. above ground, 1811-ft. above sea level. Latitude 37° 45' 20" Longitude 122° 27' 05". Multichannel TV Sound: Plans stereo & separate audio program. Satellite Earth Station; NEC; NEC receivers. Transmitter: Mt. Sutro Tower, San Francisco. Equipment, NEC & Philips. Plant, \$1,800,000. News Services: AP, UPI. Ownership: Victor H. Sun, chmn., 25%; David Li, pres. & gen. mgr., 20%; Wallace Lee, v.p., 30%; Shirley Lau, 25%. Represented (legal): Mullin, Rhyne, Emmons & Topel. Represented (engineering): Smith & Powstenko. Personnel: David Li, pres. & gen. mgr. San Francisco ADI. BPCT-790130LS. Granted: 1-22-85. Starting Date: Dec. 1986.

† **VISALIA (Ch. 49 ETV)—KNXT.** Grantee: Diocese of Fresno Education Corp., 1550 N. Fresno St., Fresno, CA 93703. Studio: 520 N. Church St., Visalia 93291. Phone: 209-486-4949. Technical Facilities: Channel No. 49 (680-686 MHz). Authorized power: 2150-kw max. visual, 215-kw max. aural. Antenna: 2738-ft. above av. terrain, 170-ft. above ground, 5886-ft. above sea level. Latitude 36° 17' 14" Longitude 118° 50' 17". Transmitter: Section 9, R2BE, T18S, Visalia. Satellite Earth Station: Comtech, 5-meter; Microdyne receivers. Ownership: Non-profit corp. Joseph J. Madera, pres.; J. Wayne Hayes, v.p.; David O. Duran, secy.-treas. Represented (legal): Pierson, Ball & Dowd. Represented (engineering): Serge Bergen. Per

sonnel: Marvin G. Harrison, gen. mgr.; Steve LeBel, engineering dir.; Debbie Neeley, production dir.; Betty Gerardin, special events coordinator. BPET-840629KN. Granted: 12-31-84. Starting Date: 1986.

† **WATSONVILLE (Ch. 25 ETV)**—KCAH. Grantee: California Community Television Network, 3861 Martin Luther King Jr. Way, Oakland, CA 94609. Phone: 415-547-7699. Technical Facilities: Channel No. 25 (536-542 MHz). Authorized power: 2786-kw max. & 2382-kw horizontal visual, 278.6-kw max. & 238.2-kw horizontal aural. Antenna: 2510-ft. above av. terrain, 226-ft. above ground, 3616-ft. above sea level. Latitude 36° 32' 05" Longitude 121° 37' 14". Transmitter: Mt. Toro, 9-mi. S of Salinas. Ownership: Non-profit corp. California Community Television Network. Arlene Kimata, secy.-treas. & director of staff. Represented (legal): Michael Couzens. Represented (engineering): Kessler & Gehman Assoc. Inc. BPET-830117KG. Granted 10-30-85. Starting Date: Unreported.

Colorado

BOULDER (Ch. 14)—KTJV. Grantee: Boulder Telecasting Corp., 3505 N. Ashland Ave., Chicago, IL 60657. Phone: 312-975-0400. Technical Facilities: Channel No. 14 (470-476 MHz). Authorized power: 5000-kw max. visual, 500-kw max. aural. Antenna: 1372-ft. above av. terrain, 829-ft. above ground, 7968-ft. above sea level. Latitude 39° 43' 51" Longitude 105° 13' 56". Transmitter: Lookout Mtn. Area Farm, near Golden. Equipment, RCA. Plant, \$529,850; yearly operating, \$450,000. Ownership: Fred J. Eychaner, pres.-treas., 100%; Barbara Eychaner Richardson, v.p.; Glenda Manno, secy. Eychaner has interest in WPWR-TV, Aurora, IL. Represented (legal): Dow, Lohnes & Albertson. Represented (engineering): E. Harold Munn Jr. & Assoc. Inc. Denver ADI. BPCT-790130KS. Granted: 9-1-82. Starting Date: Unreported.

CASTLE ROCK (Ch. 53)—Grantee: Christal Communications Corp., 307 Leif Erickson Dr., Decorah, IA 52101. Phone: 319-382-4625. Technical Facilities: Channel No. 53 (704-710 MHz). Authorized power: 5000-kw max. visual, 1000-kw max. aural. Antenna: 965-ft. above av. terrain, 472-ft. above ground, 8192-ft. above sea level. Latitude 39° 21' 59" Longitude 105° 02' 28". Transmitter: 10.9-mi. W of Castle Rock. Ownership: Christal Anne Phillips, 95%; Castle Rock Communications Ltd., 5%. CRC ownership: Rafael Ponce, gen. partner, 5%; Donald R. Stimble, ltd. partner, 95%. Stimble has interest in licensees of LPTVs. Represented (engineering): Charles J. Thompson. Denver ADI. BPCT-850215KH. Granted: 1-10-86. Starting Date: Unreported.

DENVER (Ch. 20)—KTZO-TV. Grantee: Alden Communications of Colorado Inc., c/o Pacific Theatres Inc., 120 N. Robertson Blvd., Los Angeles, CA 90048. Authorized power: 5000-kw max. visual, 1000-kw max. aural. Antenna: 965-ft. above av. terrain, 472-ft. above ground, 8192-ft. above sea level. Latitude 39° 21' 59" Longitude 105° 02' 28". Transmitter: 10.9-mi. W of Castle Rock. Ownership: Christal Anne Phillips, 95%; Castle Rock Communications Ltd., 5%. CRC ownership: Rafael Ponce, gen. partner, 5%; Donald R. Stimble, ltd. partner, 95%. Stimble has interest in licensees of LPTVs. Represented (engineering): Charles J. Thompson. Denver ADI. BPCT-850215KH. Granted: 1-10-86. Starting Date: Unreported.

† **DENVER (Ch. 41 ETV)**—Grantee: Colorado Christian College, 16075 W. Belleview Ave., Morrison 80465-9698. Phone: 303-697-5924. Technical Facilities: Channel No. 41 (632-638 MHz). Authorized power: 735-kw max. visual, 73.5-kw max. aural. Antenna: 1153-ft. above av. terrain, 45-ft. above ground, 8010-ft. above sea level. Latitude 39° 35' 59" Longitude 105° 12' 35". Transmitter: 0.6-mi. E of Turkey Creek Canyon Rd., near Indian Hills. Ownership: Non-profit corp. Gerald Stafford, chmn.; Dr. Kenel J. Touryan, vice chmn.; Keith Williams, secy.; Roland Hieb, treas. Represented (engineering): Vir James Broadcast Engineering Consultants. BPET-851017KG. Granted: 5-1-86. Starting Date: Unreported.

* **GLENWOOD SPRINGS (Ch. 3)**—Grantee: Western Slope Communications Ltd. Phone: 303-945-7333. Technical Facilities: Channel No. 3 (60-66 MHz). Authorized power: 67-kw max. visual, 6.7-kw max. aural. Antenna: 2526-ft. above av. terrain, 256-ft. above ground, 10,656-ft. above sea level. Latitude 39° 25' 05" Longitude 107° 22' 01". Transmitter: 9.5-mi. SSW of Glenwood Springs. Ownership: Aspen Channel 3 Television Inc. Represented (legal): Goldberg & Spector. Represented (engineering): Kessler & Gehman Associates. Note: Began operation Jan. 28, 1984; left air 1986. Sale to W. Russell Withers Jr. pending.

PUEBLO (Ch. 26)—KCEC. Grantee: Arapahoe Silent Majority Inc., c/o Philip E. Pankoff, 18100 E. Berry Dr., Aurora, CO 80015. Phone: 303-699-0711. Technical Facilities: Channel No. 26 (542-548 MHz). Authorized power: 5000-kw max. visual, 500-kw max. aural. Antenna: 1250-ft. above av. terrain, 1314-ft. above ground, 6614-ft. above sea level. Latitude 38° 35' 00" Longitude 104° 31' 40". Transmitter: 0.6-mi. NW of Hanover Rd. & Chico Creek, 7-mi. E of Buttes. Ownership: Satellite Communications Corp., 100%. SCC ownership: Jack A. Pankoff, chmn.-pres., 18.5%; Kent Lillie, v.p.; Philip E. Pankoff, secy.-treas., 18.5%; William E. Ambrose, William E. Graffam, John Man, Stephen Walker & Rob Chandler, 10% each; David Omstead & Mike P. Harris, 5% each; Roger W. Gibbons, 3%. SCC owns several LPTV stations. Colorado Springs-Pueblo ADI. BPCT-830118KG. Granted: 11-23-83. Starting Date: Unreported.

STEAMBOAT SPRINGS (Ch. 24)—Grantee: Constance J. Wodlinger, 6439 Wenoga Rd., Mission Hills, KS 66207. Phone: 913-384-9900. Technical Facilities: Channel No. 24 (530-536 MHz). Authorized power: 5000-kw max. visual, 500-kw max. aural. Antenna: 2000-ft. above av. terrain, 118-ft. above ground, 10,683-ft. above sea level. Latitude 40° 27' 22" Longitude 106° 44' 22". Transmitter: Atop Mount Werner, Routt National Forest, Steamboat Springs. Ownership: Constance J. Wodlinger, 100%. Wodlinger has interest in licensees of K05HU Houston, TX; KCLO & KZZC(FM) Leavenworth, KS & applications for Ch. 3 Key West, FL. LPTVs & FM station. Owns Hit Video USA, cable programming service. Represented (engineering): Robert L. Purcell Assoc. Inc. Denver ADI. BPCT-851016KH. Granted 5-5-86. Starting Date: Unreported.

Connecticut

BRIDGEPORT (Ch. 43)—WBCT. Grantee: Bridgeways Communications Corp., 101 Ansonia

Rd., Woodbridge, CT 06525. Phone: 203-387-9330. Studio: 101 Ansonia St., Woodbridge 06525. Phone: 203-387-5996. Technical Facilities: Channel No. 43 (644-650 MHz). Authorized power: 2298-kw max. & 1784-kw horizontal visual, 229.8-kw max. & 178.4-kw horizontal aural. Antenna: 510-ft. above av. terrain, 297-ft. above ground, 917-ft. above sea level. Latitude 41° 21' 43" Longitude 73° 06' 48". Transmitter: 80 Great Hills Rd., Seymour. Equipment: RCA. Plant, \$1,163,000; yearly operating, \$603,500. Ownership: Laurel F. Vlock, pres., 2.5%; M. Jean Cherry & Geraldine Johnson, v.p.s, 2.5% each; 3 others with 5% each; 5 others with 2.5% each; remainder undisclosed. Represented (legal): Wiggins & Dana. Personnel: Mrs. Keith Swinehart, gen. mgr. New York ADI. BPCT-781016KE. Granted: 10-16-80. Starting Date: Unreported.

NEW HAVEN (Ch. 59)—WTVU. Grantee: K-W TV Inc., 4930 W. Oakton St., Skokie, IL 60077. Phone: 312-982-9600. Technical Facilities: Channel No. 59 (740-746 MHz). Authorized power: 2588-kw visual, 259-kw aural. Antenna: 1309-ft. above av. terrain, 1104-ft. above ground, 1549-ft. above sea level. Latitude 41° 22' 12" Longitude 72° 45' 12". Transmitter: Sea Hill Rd., approx. 1.2-mi. N of Beach St., North Branford. Ownership: Bernard Katz, chmn., 17.33%; David H. Katz, pres., 17.33%; Steven Friedheim, 13.33%; Frank H. Morelli, v.p.; Jerry Weiss, v.p.-secy.; Benjamin Weiss, v.p.-treas., 30.66%; Barbara A. Morelli, 17.33%; Helen W. Mimms & Robert Weiss, 2% each. Represented (legal): McKenna, Wilkinson & Kittner. Hartford-New Haven ADI. BPCT-456. Granted: 6-24-53. Starting Date: Unreported.

Delaware

SEAFORD (Ch. 38)—WDTS. Grantee: L.E.O. Bcstg. Inc., 800 St. Germain St., St. Cloud, MN 56301. Phone: 612-252-0110. Technical Facilities: Channel No. 38 (614-620 MHz). Authorized power: 3544-kw max. visual, 354-kw max. aural. Antenna: 990-ft. above av. terrain, 973-ft. above ground, 1016-ft. above sea level. Latitude 38° 43' 36" Longitude 75° 41' 33". Transmitter: Rte. 567, 0.53-mi. NW of Rte. 30, Bridgeville. Ownership: N. Walter Goins, pres., 100%; Richard A. Primuth, secy. L.E.O. Bcstg. Inc. is licensee of KKL(TV), St. Cloud, MN & permittee of KXL(TV) Ch. 47, Rochester, MN. Represented (engineering): David L. Steel & Assoc. BPCT-831219KO. Salisbury, MD ADI. Granted: 10-5-84. Starting Date: Unreported.

Florida

† **BOCA RATON (Ch. 63 ETV)**—WPPB-TV. Grantee: Palmetto Broadcasters Associated for Communities Inc., 1101 S. Olive Ave., West Palm Beach 33401. Phone: 305-833-8592. Authorized power: 5000-kw max. visual, 500-kw max. aural, 831-ft. above av. terrain, 1020-ft. above ground, 1027-ft. above sea level. Latitude 25° 57' 59" Longitude 80° 12' 33". Transmitter, Hollywood, FL. Equipment: Townsend. Ownership: Non-profit corp. Claude H. Rhea, pres.; Donald E. Ross, v.p.; Eugene Keebler, secy.; James Watson, treas. Rhea, Keebler & Watson have interest in permittees of Ch. 9 Islamorada & Ch. 16 Marathon, FL. Represented (legal): May & Dunne. Represented (engineering): John F. X. Browne & Assoc. Inc. BPET-840103KH. Granted 6-10-86. Starting Date: Summer 1987.

† **COCOA (Ch. 18 ETV)**—WRES. Grantee: Glorious Church of God in Christ Inc., dba Glorious Christian Academy, 4701 E. Hanna Ave., Tampa 33610. Phone: 813-623-1181. Technical Facilities: Channel No. 18 (494-500 MHz). Authorized power: 28.3-kw max. visual, 2.8-kw max. aural. Antenna: 400-ft. above av. terrain, 400-ft. above ground, 417-ft. above sea level. Latitude 28° 21' 14" Longitude 80° 48' 57". Transmitter: 1.25-mi. SW of Hwy. 95 & Rte. 520, 5-mi. SW of Cocoa. Ownership: Non-profit corp. Dr. Charles L. Kennedy, pres. Represented (legal): Stuart B. Mitchell. Represented (engineering): Serge Bergen. BPET-820416KH. Granted 10-14-83. Reinstated 1-16-86. Starting Date: Unreported.

DAYTONA BEACH (Ch. 26)—Grantee: Life Style Bcstg. Inc., 1025 Volusia Ave., Daytona Beach, FL 32015. Correspondence, Richard Y. Clark, 27 Birchwood Trail, Ormond Beach, FL 32074. Phone: 904-673-2538. Technical Facilities: Channel No. 26 (542-548 MHz). Authorized power: 5000-kw max. visual, 500-kw max. aural. Antenna: 1983-ft. above av. terrain, 2000-ft. above ground, 2035-ft. above sea level. Latitude 29° 20' 16" Longitude 81° 28' 41". Transmitter: Approx. 1.6-mi. NW of Seville. Equipment, RCA. Plant, \$5,421,500; quarterly operating, \$280,000. Ownership: M. Lee Cook, pres., 4.3%; Richard Y. Clark, exec. v.p., 7.2%; Pope A. Duncan, v.p., educational affairs, 7.2%; Bobby H. Welch, v.p., religious affairs; Hal Marchman Jr., v.p., social services; Sally I. Gillespie, v.p., community affairs, 2.1% each; Richard V. Moore, v.p., minority affairs, 1.4%; J. Kermit Coble, secy.-treas., 10.8%; E. J. Daniels & Henderson Belk, 18% each; Lewis Wadsworth, 6.4%; James O. Taylor & Anthony J. Barbera, 4.3% each; O. L. White & Peggy Wesley, 3.2% each; Van W. Pierce, 2.7%; Oliver L. Walker, 2.1%. Represented (legal): Cohn & Marks. Represented (engineering): Maffet, Larson & Johnson, P.C. Orlando-Daytona Beach-Melbourne ADI. BPCT-800811KF. Granted: 6-27-86. Starting Date: Unreported.

† **FORT PIERCE (Ch. 21 ETV)**—WFET. Grantee: Florida Educational Television of Treasure Coast Inc., 1120 S. W. 19th St., Boca Raton 33432. Phone: 305-368-9993. Technical Facilities: Channel No. 21 (512-518 MHz). Authorized power: 2285.6-kw max. visual, 457.12-kw max. aural. Antenna: 973-ft. above av. terrain, 1002-ft. above ground, 976-ft. above sea level. Latitude 27° 26' 57" Longitude 80° 35' 53". Transmitter: 13.6-mi. W of Florida Turnpike on Hwy. 68, Fort Pierce. Ownership: Non-profit corp. Dr. R. William Henkel, pres.-secy.; Graham W. Watt, v.p.; Leonard R. Harris, treas. Henkel, Watt & Harris have interest in permittee of WETV, Key West, FL. Represented (legal): Wiley, Rein & Fielding. Represented (engineering): Broadcast Technical Services Inc. BPET-840606KF. Reinstated & granted 1-8-86. Starting Date: Unreported.

FORT WALTON BEACH (Ch. 35)—WQAC. Grantee: Beacon/Lloyd Broadcast Corp., 701C Dolphin Point, Destin, FL 32541. Technical Facilities: Channel No. 35 (596-602 MHz). Authorized power: 826.08-kw visual, 99.13-kw aural. Antenna: 197-ft. above av. terrain, 250-ft. above ground, 262-ft. above sea level. Latitude 30° 26' 36" Longitude 86° 35' 56". Transmitter: Off Race Track Rd., Fort Walton Beach. Equipment, GE. Ownership: Lloyd Communications Group Inc., 50%; Family Group Ltd. II, 50%. Family Group Ownership: Henry A. Ash, gen. partner, 25%; C. Anthony Sexton, ltd. partner, 75%. Ash has interest in WFTX(TV), Cape Coral, FL. For LCG ownership & other interests, see KXRM-TV, Colorado

Construction Permits—Florida

Springs, CO. Mobile-Pensacola ADI. BPCT-820930KH. Granted: 8-25-83. Starting Date: Unreported.

GAINESVILLE (Ch. 61)—WGBZ. Grantee: Gator Bcstg. Ltd. Partnership, 1810 N. W. 23rd Blvd., No. 131, Gainesville 32605. Technical Facilities: Channel No. 61 (752-758 MHz). Authorized power: 3444-kw max. visual, 344.4-kw max. aural. Antenna: 936-ft. above av. terrain, 955-ft. above ground, 1028-ft. above sea level. Latitude 29° 25' 24" Longitude 82° 12' 29". Transmitter: Approx. 0.25-mi. E of Orange Lake. Ownership: Lady Gator Inc., gen. partner, 20%; Mitchell S. Cutler, Louis Frey Jr. & Joseph D. Tydings, ltd. partners, 26.66% each. LGI ownership: Gail Armstead, pres.-treas., 100%; Janice H. Zahrl, secy. For Frey's other interests, see Group Ownership of TV Stations. Tydings has interest in licensee of WTXL-TV Tallahassee, FL. Represented (legal): Finley, Kumble, Wagner, Heine, Underberg, Manley & Casey. Represented (engineering): Ellis & Wiebe. Gainesville ADI. BPCT-841005KV; Doc. 85-183. Granted: 1-9-86. Starting Date: Unreported.

HIGH SPRINGS (Ch. 53)—Grantee: Christian Channel/Ro-Mar Communications Inc., 766 Deltona Blvd., Suite B, Deltona, FL 32725. Phone: 305-574-1407. Technical Facilities: Channel No. 53 (704-710 MHz). Authorized power: 2337-kw max. visual, 234-kw max. aural. Antenna: 549-ft. above av. terrain, 561-ft. above ground, 641-ft. above sea level. Latitude 29° 49' 16" Longitude 82° 34' 28". Transmitter: 0.3-mi. N of Rte. 441, 1-mi. E of High Springs. Ownership: William W. Mays Sr., pres., 51%; Ro-Mar Communications Inc., 49%. R-MC ownership: Robert K. Coyne, pres., Rosemarie M. Coyne, v.p.-secy.-treas., 50% each; Frank K. Simmons, v.p. R-MC is applicant for LPTVs. Represented (engineering): Consolidated Communications Inc. Gainesville ADI. BPCT-830705KL. Granted: 6-13-86. Starting Date: Unreported.

† **ISLAMORADA (Ch. 9 ETV)**—Grantee: Islamorada Educators Bcstg. Inc., 1101 S. Olive Ave., West Palm Beach 33401. Phone: 305-833-8592. Technical Facilities: Channel No. 9 (186-192 MHz). Authorized power: 619-kw max. visual, 61.9-kw max. aural. Antenna: 292-ft. above av. terrain, 295-ft. above ground, 276-ft. above sea level. Latitude 24° 56' 12". Longitude 80° 36' 54". Transmitter: 83400 Overseas Hwy., Island Community School, Islamorada. Ownership: Non-profit corp. Dr. Claude H. Rhea Jr., pres.; Dr. Eugene M. Keebler, v.p.; Dr. William Burkett, secy.; James Watson, treas. Principals have interest in permittee of Ch. 16 Marathon, FL. Rhea, Keebler & Watson have interest in permittee of WPPB-TV, Ch. 63 Boca Raton, FL. Represented (legal): May & Dunne, Chartered. Represented (engineering): John F. X. Browne & Assoc. Inc. BPCT-851018KN. Note: Application was for Ch. 18, allocation changed to Ch. 9. Revised technical data not available at press-time. Granted: 3-27-86. Starting Date: Fall 1987.

† **KEY WEST (Ch. 13 ETV)**—WETV. Grantee: Florida ETV of Monroe County Inc., 1120 S. 19th St., Boca Raton 33432. Phone: 305-368-9993. Technical Facilities: Channel No. 13 (210-216 MHz). Authorized power: 147.23-kw max. visual, 2-kw max. aural. Antenna: 529-ft. above av. terrain, 552-ft. above ground, 530-ft. above sea level. Latitude 24° 39' 34". Longitude 81° 31' 50". Transmitter: 18.9-mi. E of Key West on Sugar Loaf Key, 0.2-mi. N of Hwy. 1, Key West. Ownership: Non-profit corp. Dr. R. William Henkel, pres.-secy.; Graham W. Watt, v.p.; Leonard R. Harris, treas. Henkel, Watt & Harris have interest in permittee of WFET, Fort Pierce, FL. Represented (legal): Wiley, Rein & Fielding. Represented (engineering): Leonard R. Harris. BPCT-850719KK. Granted: 2-3-86. Starting Date: Unreported.

† **MARATHON (Ch. 16 ETV)**—Grantee: Marathon Educational Bcstg. Inc., 1101 South Olive Ave., West Palm Beach 33401. Phone: 305-833-8592. Technical Facilities: Channel No. 9 (494-500 MHz). Authorized power: 186-kw max. visual, 18.6-kw max. aural. Antenna: 276-ft. above av. terrain, 295-ft. above ground, 276-ft. above sea level. Latitude 24° 45' 28" Longitude 80° 57' 40". Transmitter: Crains Subdivision of Grassy Key, Lots 1, 2, 3, 12, 13, 14. Ownership: Non-profit corp. Dr. Claude H. Rhea Jr., pres.; Dr. Eugene M. Keebler, v.p.; Dr. William Burkett, secy.; James Watson, treas. Principals have interest in permittee of Ch. 9 ETV Islamorada, FL. Rhea, Keebler & Watson have interest in permittee of WPPB-TV, Ch. 63 Boca Raton, FL. Represented (legal): May & Dunne. Represented (engineering): John F. X. Browne & Assoc. Inc. BPCT-851018KL. Note: Application was for Ch. 9, allocation changed to Ch. 16. Revised technical data not available at press-time. Granted: 5-14-86. Starting Date: Unreported.

MARIANNA (Ch. 51)—WJOE. Grantee: Marianna Television Inc., Box 668, Marianna 32446. Phone: 904-526-5151. Technical Facilities: Channel No. 51 (692-698 MHz). Authorized power: 5000-kw max. visual, 500-kw max. aural. Antenna: 586-ft. above av. terrain, 473-ft. above ground, 771-ft. above sea level. Latitude 30° 36' 36" Longitude 85° 27' 07". Transmitter: Approx. 6.8-mi. SW of Alford. News Service: CNN. Ownership: Joseph Edward Davis, pres. & Geraldine S. Davis, secy.-treas., 100% jointly; Thomas Joseph Blazer, exec. v.p. J. E. Davis owns WTY5(AM) Marianna. Represented (legal): Timothy K. Brady. Represented engineering: Omni Communications Inc. Personnel: Joe Davis, gen. mgr.; Charles Wooten, engineering dir. Dothan, AL ADI. BPCT-840928KG. Granted: 4-30-85. Starting Date: Unreported.

NAPLES (Ch. 46)—WNPL-TV. Grantee: Meycom Inc., c/o Felix Meyers, Box 478, Marco Island 33937. Phone: 813-394-5252. Technical Facilities: Channel No. 46 (662-668 MHz). Authorized power: 5000-kw max. visual, 500-kw max. aural. Antenna: 720-ft. above av. terrain, 706-ft. above ground, 721-ft. above sea level. Latitude 26° 20' 58" Longitude 81° 44' 05". Transmitter: E of Hwy. 75, 2-mi. E of Bonita Springs. Ownership: Audrey E. Meyers, pres., 51%; Felix Meyers, secy.-treas., 1%; remainder unassigned. Applicant is licensee of W2IAE Marco Island, FL & applicant for LPTVs. Represented (legal): Watson & Emert. Represented (engineering): Magnuson & Assoc. Fort Myers-Naples ADI. BPCT-850315KF. Granted: 2-28-86. Starting Date: Unreported.

† **NEW SMYRNA BEACH (Ch. 15 ETV)**—WCEU. Grantee: Coastal Educational Bcstrs. Inc., Stetson U., Campus Box 8279, De Land, FL 32720. Phone: 904-734-4121. Technical Facilities: Channel No. 15 (476-482 MHz). Authorized power: 2014-kw max. visual, 201.4-kw max. aural. Antenna: 899-ft. above av. terrain, 925-ft. above ground, 916-ft. above sea level. Latitude 28° 55' 29" Longitude 80° 56' 27". Transmitter: 5-mi. SW of Edgewater,

W of I-95. Ownership: Non-profit, non-stock corp. H. Douglas Lee, pres.; J. Hyatt Brown, v.p., public affairs; Oswald P. Bronson, v.p., education; Wendell Jarrard Jr., secy.-treas. Represented (legal): May & Dunne. Represented (engineering): John F. X. Browne & Assoc. Inc. BPCT-830919KE. Granted: 6-12-85. Starting Date: Unreported.

ORANGE PARK (Ch. 25)—Grantee: Clay Television Inc., Box 1431, Orange Park, FL 32073. Correspondence, c/o Thomas L. Root, 2120 L St. NW, Washington, DC 20037. Technical Facilities: Channel No. 25 (536-542 MHz). Authorized power: 2060.63-kw max. visual, 206.06-kw max. aural. Antenna: 496-ft. above av. terrain, 549-ft. above ground, 574-ft. above sea level. Latitude 30° 04' 27" Longitude 81° 48' 23". Transmitter: 0.3-mi. SE of intersection of SR 739 & SR 209, Middleburg. Equipment, Harris. Plant, \$669,573; quarterly operating, \$102,900. Ownership: Charles R. Fellows, pres. & Richard C. Fellows, 12.5% each; Joanne N. Thompson, v.p.; Joan J. Bazley, secy.; Leonora Leano, treas.; Napoleon Leano, William S. Bazley & W. Raleigh Thompson, 25% each. Represented (legal): Thomas L. Root. Represented (engineering): Kessler & Gehman Assoc. Jacksonville ADI. BPCT-801010KE. Granted: 7-9-85. Starting Date: Unreported.

ORLANDO (Ch. 65)—WRBW. Grantee: Rainbow Bcstg. Co., c/o Esperanza Rey-Mehr, 831 Murdoch Blvd., Orlando 32817. Technical Facilities: Channel No. 65 (776-782 MHz). Authorized power: 5000-kw max. visual, 500-kw max. aural, 1797-ft. above av. terrain, 1800-ft. above ground, 1867-ft. above sea level. Latitude 28° 36' 34" Longitude 81° 05' 03". Transmitter: Lazy H Rd., off Fort Christmas Rd., 4-mi. NNE of Bithlo. Equipment, RCA. Ownership: Joseph Rey, 85%; Leticia Jaramillo, 10%; Esperanza Rey-Mehr, 5%, all partners. Counsel, Kirkland & Ellis; consulting engineer, Pathfinders Ltd. (Silver Spring, MD). BPCT-820909KF. Granted 10-11-85. Starting Date: Unreported.

† **PANAMA CITY (Ch. 22 ETV)**—WFSG. Grantee: Board of Regents of Florida, Acting for & on Behalf of Florida State U., 2565 Pottsdamer St., Tallahassee 32304. Studio: WFSU-TV, Florida State U., Tallahassee. Phone: 904-487-3170. Technical Facilities: Channel No. 22 (518-524 MHz). Authorized power: 486-kw max. visual, 48.6-kw max. aural. Antenna: 388-ft. above av. terrain, 416-ft. above ground, 402-ft. above sea level. Latitude 30° 13' 05" Longitude 85° 51' 16". Transmitter: City Sewer Plant, Panama City Beach. Satellite Earth Stations: Transmit/Receive; Andrew, 10-meter; Rockwell & Collins receivers. Ownership: Non-profit institution. Robin Gibson, chmn.; T. Terrell Sessums, vice chmn. Grantee is licensee of WFSU-TV Tallahassee, FL & W22AD, Panama City, FL. Sessums has interest in licensees of KAYC & KAYD(FM) Beaumont, TX. Represented (legal): Kadison, Pfalzer, Woodard, Quinn & Rossi. Represented (engineering): Charles T. Wooten Broadcast Engineering. Personnel: Edward L. Herp, gen. mgr.; Woodfin Walker, dir., engineering; Pat Keating, news & programming dir.; Dale Brasher, promotion dir.; Mike Arnold, art dir.; Mike Dunn, production mgr. Note: Plans operation as satellite of WFSU-TV Tallahassee. BPET-850116JK. Granted: 2-28-86. Starting Date: Spring 1987.

PANAMA CITY (Ch. 28)—WDGH. Grantee: WMJA-TV Inc., 6609 Omaha Trail, Tallahassee 32308. Phone: 202-363-8589. Technical Facilities: Channel No. 28 (554-560 MHz). Authorized power: 500-kw max. visual, 50-kw max. aural. Antenna: 438-ft. above av. terrain, 472-ft. above ground, 497-ft. above sea level. Latitude 30° 19' 05" Longitude 85° 27' 05". Transmitter: S. Bear Creek Rd., Nixon. Ownership: Kenneth B. Darby, 50.1%; James P. Young, 49.9%. Represented (legal): Frederick B. H. Bartlett. Panama City ADI. BPCT-820122KE. Granted: 5-20-82. Reinstated 10-31-85. Starting Date: Unreported.

ST. PETERSBURG (Ch. 38)—WTTA. Grantee: Bay Television Inc., Box 4830, Baltimore, MD 21211. Technical Facilities: Channel No. 38 (614-620 MHz). Authorized power: 5000-kw visual, 500-kw aural. Antenna: 1121-ft. above av. terrain, 1148-ft. above ground, 1228-ft. above sea level. Latitude 27° 48' 07" Longitude 82° 13' 17". Transmitter: Hobsons-Simmons Rd., 1-mi. S of Boyette. Equipment, CCA. Plant, \$1,500,000; yearly operating, \$1,422,000. Ownership: Bay Television Inc., 100%. BTI ownership: Chesapeake Television Inc. For other interests, see WBFF, Baltimore, MD. Represented (legal): Fisher, Wayland, Cooper & Leader. Represented (engineering): Carl T. Jones Corp. Tampa-St. Petersburg ADI. BPCT-790130LI. Granted: 1-31-85. Starting Date: Unreported.

SEBRING (Ch. 60)—Grantee: Focus Bcst. Communications Inc., 129 Commerce Ave., Sebring 33870. Phone: 813-385-5188. Technical Facilities: Channel No. 60 (746-752 MHz). Authorized power: 2980-kw max. visual, 298-kw max. aural. Antenna: 910-ft. above av. terrain, 849-ft. above ground, 1024-ft. above sea level. Latitude 27° 42' 11" Longitude 81° 37' 14". Transmitter: 6.4-mi. SW of Frostproof. Ownership: David W. Eakin, pres., Peter H. Pollard, v.p., Susan S. McCollum Jr., secy. & John D. Haviland, treas., 25% each. Represented (legal): Miller & Fields. Represented (engineering): David Steel & Assoc. Inc. Tampa-St. Petersburg ADI. BPCT-841029KE. Granted: 3-27-86. Starting Date: Unreported.

TICE (Ch. 49)—WTBH. Grantee: Tice Television Co., 3050 Biscayne Blvd., No. 501, Miami 33137. Phone: 305-576-7973. Technical Facilities: Channel No. 49 (680-686 MHz). Authorized power: 5000-kw max. visual, 500-kw max. aural. Antenna: 800-ft. above av. terrain, 828-ft. above ground, 838-ft. above sea level. Latitude 26° 42' 19" Longitude 81° 36' 31.5". Transmitter: 0.5-mi. S of Alva, 0.2-mi. S of Hwy. 80. Ownership: Tice Television Co. & Qualivision of Lee County Inc., 50% each. TTC ownership: Marion F. Banks, pres., Marie P. Butler, v.p., 5% each; Billie Jean Nuckolls, secy., Tammy Ewing, treas., 45% each. QLC ownership: Nancy L. Richardson, pres.-treas., 1%; Beatriz Estupinan O'Brien & Irene Ramos, v.p.s.; Jeanette Costa, secy.; James A. Dwyer, 49%; David L. Hill, 20%; Leon Hensen, David Winstel & Steven Warsaw, 10% each. Represented (legal): John M. Spencer. Represented (engineering): Lechman & Johnson. Fort Myers-Naples ADI. BPCT-841031KL. Granted: 11-5-85. Starting Date: Unreported.

Georgia

ALBANY (Ch. 19)—Grantee: Albany Television Co. Ltd., 1130 Joel Dr., Albany, GA 31707. Phone: 202-887-0224. Technical Facilities: Channel No. 19 (500-506 MHz). Authorized power: 2816-kw max. visual, 280-kw max. aural. Antenna: 1014-ft. above av. terrain, 1011-ft. above ground, 1424-ft. above sea level. Latitude 31° 21' 12" Longitude 83° 55' 45". Transmitter: Rte. 133, near Doerun. Ownership: Robert Vinson, ltd. partner, 75%; Durie Coleman, gen.

partner, 15%; Ronald Baptist, Ltd. partner, 10%. Represented (legal): Mutino & Root. Albany, GA ADI. BPCT-840424KE. Granted: 4-1-85. Starting Date: Unreported.

ALBANY (Ch. 52)—Grantee: Albany Bcstrs. Inc., 406 Third Ave. N, Columbus, MS 39701. Phone: 601-327-0903. Technical Facilities: Channel No. 52 (698-704 MHz). Authorized power: 5000-kw max. visual, 500-kw max. aural. Antenna: 963-ft. above av. terrain, 1023-ft. above ground, 1282-ft. above sea level. Latitude 31° 33' 30" Longitude 83° 57' 45". Transmitter: Off Hwy. 82 at Redrack, E of Albany. Ownership: Wilbur O. Colom, pres.-secy.-treas.; Harold Bowen, v.p., 4%; Congress St. Properties Inc. & Colom Communications Corp., 45% each; William Dilday Jr., 6%. CSPI ownership: Leland R. Speed, pres.; James N. C. Moffett, v.p.-secy.; Earl L. Martin Jr., Robert M. Welsh & David H. Hoster, v.p.s.; N. Keith McKey, treas.-asst. secy. Principals have interest in permittee of Ch. 16, Lubbock, TX; applications for Ch. 38, Santa Barbara, CA; Ch. 61, Mobile, AL; Ch. 53, Tulsa, OK; Ch. 54, Omaha, NE; Ch. 45, Seattle, WA. Colom has interest in permittee of WZIX(FM) Artesia, MS & FM applications. Represented (legal): White & Assoc. Represented (engineering): Sisk Engineering Inc. Albany, GA ADI. BPCT-840604KF. Granted: 4-23-85. Starting Date: Unreported.

ATHENS (Ch. 34)—Grantee: Georgia Mountain Corp., 57 Executive Park S., Suite 130, Atlanta 30329. Phone: 202-659-4400. Technical Facilities: Channel No. 34 (590-596 MHz). Authorized power: 4182-kw max. & 1442-kw horizontal visual, 418.2-kw max. & 144.2-kw horizontal aural. Antenna: 1035-ft. above av. terrain, 1049-ft. above ground, 1849-ft. above sea level. Latitude 34° 04' 06" Longitude 83° 32' 50". Transmitter: 1.1-mi. E on U.S. Hwy. 129, Arcade. Equipment: Philips. Plant: \$1,798,000; quarterly operating: \$84,235. Ownership: James H. Finch, 40%; James B. Lathom, 20%; R. A. Birgel & F. E. Busby, 15% each; M. F. Carpenter, 10%. Busby & Lathom have interest in Busby, Finch, Lathom & Widman, radio/TV representatives. Represented (legal): Kenkel, Barnard & Edmundson. Represented (engineering): Lawrence Behr Assoc. Inc. Greenville-Spartanburg-Asheville ADI. BPCT-811124KF. Granted 10-11-85. Starting Date: Unreported.

BAINBRIDGE (Ch. 49)—WTLH. Grantee: Bainbridge Communications Ltd., 4019 Springer Ave., Royal Oak, MI 48072. Phone: 313-549-3826. Technical Facilities: Channel No. 49 (680-686 MHz). Authorized power: 5000-kw max. visual, 500-kw max. aural. Antenna: 1140-ft. above av. terrain, 1140-ft. above ground, 1285-ft. above sea level. Latitude 30° 34' 27" Longitude 84° 12' 09". Transmitter: E Side of Hwy. 319, 6.6-mi. NNE of Tallahassee, FL. Ownership: Gregory Capogna, gen. partner, 40%; Stephen Parrott, Ltd. partner, 60%. Represented (legal): Reddy, Begley & Martin. Represented (engineering): B. Scott Baxter & Assoc. Tallahassee, FL ADI. BPCT-840413LI. Granted: 12-17-84. Starting Date: Unreported.

BRUNSWICK (Ch. 21)—WHJF. Grantee: COR Communications Ltd., c/o John Osborne, 300 Rivera Dr., St. Simons Island, GA 31522. Phone: 912-265-6700. Technical Facilities: Channel No. 21 (512-518 MHz). Authorized power: 2390-kw max. visual, 358.5-kw max. aural. Antenna: 679-ft. above av. terrain, 670-ft. above ground, 685-ft. above sea level. Latitude 31° 08' 10" Longitude 81° 28' 54". Transmitter: 1st St. & Lanier Ave., Brunswick. Ownership: John J. Gilbert, pres., 24.03%; Harold J. Freidman, v.p., 26.61%; William C. Crook, v.p., John P. Osborne, secy.-treas., 24.03% each; Ronald E. Dempsey, Gail M. Freeman, 0.65% each. Represented (legal): McCampbell & Young. Represented (engineering): B. Scott Baxter & Assoc. Jacksonville, FL ADI. BPCT-830217KE. Granted: 3-23-84. CP cancelled 12-11-85. Reinstated: 2-5-86. Starting Date: Unreported.

ROME (Ch. 14)—WZGA. Grantee: Sudbrink Bcstg. Co. of Georgia, 801 S.E. Sixth Ave., Suite 207, Del Ray Beach, FL 33444. Phone: 904-371-7771. Technical Facilities: Channel No. 14 (470-476 MHz). Authorized power: 5000-kw max. visual, 500-kw max. aural. Antenna: 874-ft. above av. terrain, 462-ft. above ground, 1772-ft. above sea level. Latitude 34° 09' 30" Longitude 84° 43' 49". Transmitter: Vineyard Mountain, 2.8-mi. SW of Emerson. Ownership: Robert W. Sudbrink, partner, 51%; Marion Sudbrink, partner, 49%. For other interests see WNAC-TV, Providence, RI. Represented (legal): Cordon & Kelly. Represented (engineering): Kessler & Gehman Assoc. Inc. Atlanta ADI. BPCT-830111KF. Granted: 2-7-84. Starting Date: Unreported.

† **VALDOSTA (Ch. 33 ETW)**—WTKV. Grantee: Coastal Plains Area Arts Inc., 601 N. Lee St., Valdosta, GA 31601. Phone: 912-244-9089. Technical Facilities: Channel No. 33 (584-590 MHz). Authorized power: 5.6-kw max. visual, 0.56-kw max. aural. Antenna: 240-ft. above av. terrain, 207-ft. above ground, 418-ft. above sea level. Latitude 30° 50' 03" Longitude 83° 16' 37". Transmitter: Smithland St. between Lee & N. Troup Sts., Valdosta. Ownership: Non-profit, privately-owned corp. Larry Nixon, pres.; John W. Wood, v.p.; Gwen F. Hanks, v.p.; Phyllis E. Sheppard, secy.-treas. Wood has interest in applicant for new FM in Valdosta, GA. Represented (legal): Booth, Freret & Inlay. Represented (engineering): A. D. Ring & Assoc. BPET-831228KE. Granted: 4-11-84. Starting Date: Unreported.

Hawaii

HILO (Ch. 20)—KJML. Grantee: Josie Moore, 1411 Ledbetter, Round Rock, TX 78681. Phone: 512-244-1212. Technical Facilities: Channel No. 20 (506-512 MHz). Authorized power: 736-kw max. visual, 73.6-kw max. aural. Antenna: Minus 114-ft. above av. terrain, 150-ft. above ground, 1870-ft. above sea level. Latitude 19° 43' 25" Longitude 155° 10' 29". Transmitter: Pakaluahine Rd., Pihonua. Ownership: Josie Moore, 100%. Represented (engineering): National Communications Consultants. BPCT-840806KF. Granted: 1-29-85. Starting Date: Unreported.

HONOLULU (Ch. 5)—KFVE. Grantee: Ka'Ikena Lani TV Corp., c/o Damon, Key, Char & Bocken, 810 Richards St., Honolulu 96813. Phone: 808-531-8031. Technical Facilities: Channel No. 5 (76-82 MHz). Authorized power: 100-kw max. visual, 20-kw max. aural. Antenna: Minus 57-ft. above av. terrain, 450-ft. above ground, 460-ft. above sea level. Latitude 21° 18' 58" Longitude 157° 51' 48". Transmitter: 60 N. Beretania St., Honolulu. Ownership: Lee M. Holmes, pres.-treas., 17.5%; Henry Osborne, v.p., Ernie A. Galito, secy., 13% each; Bryan Holmes, 17.5%; Cynthia A. Char, Karen Kanakuanu, Richard Kanakuanu, dirs., 13% each. The Holmes have interest in licensee of KOKU(FM) Agana, Guam, applications for MMDS stations & in Guam Cable TV & Northern Marianas Cable TV Corp., cable television

operators on Guam & Northern Marianas Islands. Represented (legal): Brown & Finn. Represented (engineering): Lohnes & Culver. BPCT-830223KK; Doc. 83-731. Granted: 4-9-86. Starting Date: Unreported.

HONOLULU (Ch. 14)—KDSC-TV. Grantee: Le Sea Broadcasting Corp., Box 50250, Indianapolis, IN 46250. Technical Facilities: Channel No. 14 (470-476 MHz). Authorized power: 250-kw max. visual, 50-kw max. aural. Antenna: 150-ft. above av. terrain, 411-ft. above ground, 434-ft. above sea level. Latitude 21° 18' 49" Longitude 157° 51' 43". Transmitter: 1188 Bishop St., Honolulu. Equipment, RCA. Plant, \$2,093,710; quarterly operating, \$145,470. Ownership: See Lester Sumrall Evangelistic Assn. Inc. in Group Ownership of TV Stations. Represented (legal): Schnader, Harrison, Segal & Lewis. Represented (engineering): Raymond E. Rohrer. BPCT-810803KE. Granted: 6-24-82. Starting Date: Unreported.

KAILUA-KONA (Ch. 6)—KVHF. Grantee: Mauna Kea Bcstg. Co., 10880 Wilshire Blvd., Los Angeles, CA 90024. Phone: 213-475-8525. Technical Facilities: Channel No. 6 (82-88 MHz). Authorized power: 52.5-kw max. visual, 6.7-kw max. aural. Antenna: 2910-ft. above av. terrain, 175-ft. above ground, 5775-ft. above sea level. Latitude 19° 42' 56" Longitude 155° 55' 00". Transmitter: 7.2-mi. NE of Kailua-Kona. Equipment, Accroyd. Ownership: Mount Wilson FM Bcstrs. Inc., 100%. MWFB ownership: Saul Levine, pres., 80%; Ellis Guskys, v.p., 20%; Anita Levine, secy.-treas. MKBC is licensee of KMGTV, Honolulu, HI. MWFB is licensee of KKG(FM), Los Angeles, CA. Note: Proposed satellite of KMGTV, Honolulu, HI. Represented (legal): Cohn & Marks. Represented (engineering): John J. Davis & Assoc. (Sierra Madre, CA). BPCT-830603KL. Granted: 1-5-84. Starting Date: Unreported.

Idaho

BOISE (Ch. 14)—KWHP. Grantee: Matlock Communications Inc., 101 Eagle Glen Lane, Eagle, ID 83616. Phone: 208-939-0789. Technical Facilities: Channel No. 14 (470-476 MHz). Authorized power: 2512-kw max. visual, 251.2-kw max. aural. Antenna: 2688-ft. above av. terrain, 192-ft. above ground, 7238-ft. above sea level. Latitude 43° 45' 18" Longitude 116° 05' 52". Transmitter: Deer Point Peak, Lot No. 4, Boise. Ownership: Stephen J. Matlock, pres., 100%; Melanie R. Matlock, secy.-treas. MCI is permittee of KMCV(TV), Ch. 20, Idaho Falls, ID; KQJA(TV), Ch. 7, Winnemucca, NV; KMHO(TV), Ch. 16, La Grande, OR; KOTT(TV), Ch. 6, Vernal, UT; applicant for LPTV stations. Boise ADI. BPCT-820714KE. Granted: 10-26-82. Starting Date: Unreported.

IDAHO FALLS (Ch. 20)—KMCV. Grantee: Matlock Communications Inc., Box 328, Eagle 83616. Phone: 208-939-0789. Technical Facilities: Channel No. 20 (506-512 MHz). Authorized power: 5000-kw max. visual, 500-kw max. aural. Antenna: 199-ft. above av. terrain, 264-ft. above ground, 4954-ft. above sea level. Latitude 43° 29' 38" Longitude 112° 04' 06". Transmitter: Intersection of Hwy. 15 & Mill Rd., Idaho Falls. Ownership: Stephen J. Matlock, pres., 100%. For other interests, see CP for KWHP Boise, ID. Idaho Falls-Pocatello ADI. BPCT-831121KF. Granted: 6-12-85. Starting Date: Unreported.

Illinois

LA SALLE (Ch. 35)—WWTO-TV. Grantee: All American TV Inc., 3047 Joy St., West Covina, CA 91791. Technical Facilities: Channel No. 35 (596-602 MHz). Authorized power: 5000-kw max. visual, 501-kw max. aural. Antenna: 1368-ft. above av. terrain, 1338-ft. above ground, 1967-ft. above sea level. Latitude 41° 16' 51" Longitude 88° 56' 13". Transmitter: 3.8-mi. SW of intersection of Chicago Rd. & Hwy. 71, near Oglesby. Equipment, Andrew. Ownership: Non-profit corp. Cruz S. Arguinzoni, Larry Pearson & Nicky Cruz, trustees. AATV is permittee of WTJUP(TV), Gadsden, AL; KTAJ(TV), St. Joseph, MO & KDDOR(TV), Bartlesville, OK. Represented (legal): May & Dunne. Represented (engineering): Smith & Powstenko. Chicago ADI. BPCT-820809KG. Granted: 4-18-83. Starting Date: Nov. 1986.

PONTIAC (Ch. 53)—WOKO. Grantee: Nelson TV, 304 E. Washington St., Pontiac, IL 61764. Technical Facilities: Channel No. 53 (704-710 MHz). Authorized power: 500-kw max. visual, 60-kw max. aural. Antenna: 483-ft. above av. terrain, 469-ft. above ground, 1169-ft. above sea level. Latitude 40° 53' 06" Longitude 88° 54' 27". Transmitter: 2-mi. NW of Flanagan. Ownership: Woodrow D. Nelson, gen. partner, 50%; Lawrence & Pamela Nelson, gen. partners, 50% jointly. Represented (engineering): Larry Nelson. Chicago ADI. BPCT-831018KO. Granted: 5-29-84. Starting Date: Unreported.

URBANA (Ch. 27)—WCCU. Grantee: Urbana Channel 27 Inc., 375 Collins Rd. NE, No. 107, Cedar Rapids, IA 52402. Phone: 319-395-9205. Technical Facilities: Channel No. 27 (548-554 MHz). Authorized power: 5000-kw max. visual, 500-kw max. aural. Antenna: 456-ft. above av. terrain, 470-ft. above ground, 1156-ft. above sea level. Latitude 40° 18' 42" Longitude 87° 54' 48". Transmitter: 1.5-mi. W of Armstrong on Hwy. 136. Ownership: Gerald Fitzgerald, pres., 100%. Permittee of KCFM, Ch. 43, El Dorado, AR; Ch. 23, Ames & Ch. 28, Cedar Rapids, IA & applicant for Ch. 45, Minneapolis, MN. Represented (legal): Southmayd & Powell. Springfield-Decatur-Champaign ADI. BPCT-830506LU. Granted: 5-28-85. Starting Date: Unreported.

Indiana

ANDERSON (Ch. 67)—WKKF. Grantee: Anderson Corp., 1211 Connecticut Ave. NW, Suite 401, Washington, DC 20036. Phone: 202-293-1280. Technical Facilities: Channel No. 67 (788-794 MHz). Authorized power: 2388-kw max. visual, 238.8-kw max. aural. Antenna: 1000-ft. above av. terrain, 1000-ft. above ground, 1843.3-ft. above sea level. Latitude 40° 02' 36" Longitude 85° 50' 52". Transmitter: 0.25-mi. SW of intersection of Hwy. 13 & 176th St., near Lapel. Equipment, RCA. Plant, \$2,623,000; quarterly operating, \$129,250. Ownership: Isaac S. Blonder, pres., 6.45%; John Morton, v.p.; Karen Braun, secy.-treas. & Frances Gaguine, asst. secy., 3.23% each; Leonard King & Richard D. Bogner, 8.06% each; Robert J. Rich, Marshall Noecker, Ben H. Tongue, Brody Timm, George Fritzing, John Simms, Alfred Rudnick, Dr. Michael Gelfand & Raymond Brophy, 6.45% each; Benito Gaguine, Howard J. Braun, J. Hobart Wilson & Charles Wilson, 3.23% each. Blonder, Tongue &

Construction Permits—Indiana

the members of Gaguine family have interest in licensee of WNUV-TV Baltimore, MD. Trusts for the Gaguine family & Rich have interest in licensee of KBJR-TV Duluth, MN-Superior, WI. Rich is an officer of WKPTV-AM & WTFM Kingsport, TN & WEVU(TV) Naples, FL. Timm, the Gaguines, Howard Braun, Fritzing, J. Hobart & Charles Wilson have interest in AM & FM stations. Timm has interest in Douglas Tele-Viewers Inc., multiple cable systems operators. Bogner & King have interest in applicant for Ch. 63, Newton, NJ. Gelfand holds CP for KKTU, Ch. 13, Flagstaff, AZ. Indianapolis ADI. BPCT-800626KH. Granted: 11-28-83. Starting Date: Unreported.

ANGOLA (Ch. 63)—WINM. Grantee: Manna for Modern Man Ministries Inc., 1400 W. Washington Center Rd., Fort Wayne, IN 46856. Business Address: Box 11925, Fort Wayne, IN 46866-1925. Phone: 219-484-0630. Technical Facilities: Channel No. 63 (764-770 MHz). Authorized power: 23.4-kw max. visual, 4.68-kw max. aural. Antenna: 300-ft. above av. terrain, 240-ft. above ground, 1315-ft. above sea level. Latitude 41° 37' 13.5" Longitude 85° 00' 09.0". Transmitter: Old 27 at S city limits, Angola. Ownership: Non-profit corp. Dr. Paul E. Paino, chmn.; Rev. Paul C. Paino, pres.; Dale Romey, v.p.; Rev. Dennis Kutzner, treas.; Constance McDaniel, secy. Personnel: Wayne H. Paradise, general manager; Rev. Richard Foust, administrative assistant; Rev. Stephen Cannaday, chief engineer. Represented (legal): Lauren A. Colby. Represented (engineering): E. Harold Munn, Jr. Note: Began operation 4-22-83; left air Jan. 1986. Plans to resume operation pending approval by FCC for increase in tower height; no tentative date.

BLOOMINGTON (Ch. 42)—WCLJ. Grantee: Trinity Bcstg. of Indiana, 1702 S. 9th St., Richmond, IN 47374. Phone: 317-935-2390. Technical Facilities: Channel No. 42 (638-644 MHz). Authorized power: 5000-kw max. visual, 500-kw max. aural. Antenna: 1045-ft. above av. terrain, 972-ft. above ground, 1832-ft. above sea level. Latitude 39° 24' 12" Longitude 86° 08' 50". Transmitter: 0.8-mi. SE of junction of Hwys. 252 & 135, near Trafalgar. Ownership: Trinity Bcstg. Network. For other interests, see Group Ownership of TV Stations. Represented (legal): May & Dunne. Represented (engineering): Smith & Powstenko. Personnel: Paul F. Crouch, gen. mgr.; Richard Bemiller, sales mgr.; Ben Miller, dir., engineering; Lindee Dressler, program dir. Indianapolis ADI. BPCT-840503KF. Granted: 2-20-85. Starting Date: June 1987.

BLOOMINGTON (Ch.63)—WILB. Grantee: Channel 63 Inc., c/o Julian Smith, 3500 Parkdale Ave., Baltimore, MD 21211. Phone: 301-462-4500. Technical Facilities: Channel No. 63 (764-770 MHz). Authorized power: 5000-kw max. visual, 500-kw max. aural. Antenna: 1053-ft. above av. terrain, 1070-ft. above ground, 1845-ft. above sea level. Latitude 39° 23' 56" Longitude 86° 14' 56". Transmitter: 1.7-mi. NNE of Morgantown, 0.5-mi. WSW of intersection of 500 South Rd. & 725 West Rd. Ownership: Julian S. Smith, pres., 47.5%; Frederick M. Himes, exec. v.p.-secy.-treas., 8.2%; Robert L. Simmons, v.p., 4.9%; Commercial Radio Institute Inc., 33%; Raymond E. Hoop, Daniel D. Moore, Jules R. Clemens & B. Stanley Resnick, 1.6% each. CRI ownership: See WPTT-TV, Pittsburgh, PA. Represented (legal): Fisher, Wayland, Cooper & Leader. Represented (engineering): Carl T. Jones Assoc. Indianapolis ADI. BPCT-830311KK. Granted: 5-14-85. Starting Date: Unreported.

† FORT WAYNE (Ch. 39 ETV)—WFWA. Grantee: Fort Wayne Public Television Inc., 227 E. Washington Blvd., Fort Wayne 46802. Technical Facilities: Channel No. 39 (620-626 MHz). Authorized power: 23-kw max. visual, 2.3-kw max. aural. Antenna: 730-ft. above av. terrain, 744-ft. above ground, 1536-ft. above sea level. Latitude 41° 06' 13" Longitude 85° 11' 28". Transmitter: 3232 Hillegas Rd., Fort Wayne. Ownership: Non-profit corp. Jon Rupright, pres.; William E. Harris & Amy Morrill, v.p.s; Bernice W. Bradley, secy.; R. Dean Hall, treas. Personnel: James A. Milner, gen. mgr. Represented (engineering): George E. Molnar Jr. BPET-841017KJ. Granted: 1-29-85. Starting Date: Unreported.

GARY (Ch. 50)—WCAE. Grantee: Channel 50 TV Corp., 461 Hayes St., Gary, IN 46406. Technical Facilities: Channel No. 50 (686-692 MHz). Authorized power: 2693-kw max. & 2144-kw horizontal visual, 323-kw max. & 257-kw horizontal aural. Antenna: 731-ft. above av. terrain, 755-ft. above ground, 1449-ft. above sea level. Latitude 41° 33' 10" Longitude 87° 47' 09". Transmitter: Intersection of I-80 & State Rte. 43, Tinley Park. Equipment, RCA. Plant, \$2,888,269; yearly operating, \$1,370,000. Ownership: Metrowest Corp., 90%; Great Lakes Bcstg. Inc., 10%. MC ownership: Fred Eychaner, 100%. Eychaner owns permittee of Ch. 14, Boulder, CO. GLBI ownership: Earman J. Irons, pres., 5.3%; Lloyd B. Fisher, secy., 7.6%; Gilbert King Jr., treas., 0.8%; Aurelius W. Douglas, 12.8%; Franklin Gentry, 12.3%; Harry F. Douglas, 9.5%; Solomon Cameron, 7.6%; Rayfield Fisher & Joseph C. Knox Jr., 7.4% each; Gerald D. Irons Jr., 6.4%; Thaddeus Parker & Ivory Brown, 5.8% each; Claude Talaferro & James Beard, 5.3% each; Imogene Harris, 2.1%; William Brewer, 0.8%. Metrowest is licensee of WPWR-TV, Aurora, IL. Note: Sale of WPWR-TV pends. Represented (legal): Dow, Lohnes & Albertson. Represented (engineering): Cohen & Dippell. Chicago ADI. BPCT-790130LJ. Granted: 6-18-81. Starting Date: Unreported.

#† GARY (Ch. 56 ETV)—WOAI. Grantee: Northwest Indiana Public Bcstg. Inc., 8149 Kennedy, Highland, IN 46322. Studio: 1919 W. Lincoln Hwy., Merrillville 46410. Phone: 219-365-4041. Technical Facilities: Channel No. 56 (722-728 MHz). Authorized power: 1353-kw max. visual, 135.3-kw max. aural. Antenna: 1003-ft. above av. terrain, 975-ft. above ground, 1695-ft. above sea level. Latitude 41° 20' 56" Longitude 87° 24' 02". Transmitter: 1.5-mi. from Cedar Lake at I20, 0.6-mi. E of Reeder Rd. Ownership: Northwest Indiana Public Bcstg. Inc. Note: Began operation: Sept. 20, 1987 as WCAE on Ch. 50; left air 1983; switched channels 1986.

HAMMOND (Ch. 62)—Grantee: Jovon Bcstg. Corp., 203 Holly Lane, Orinda, CA 94563. Phone: 415-254-7129. Technical Facilities: Channel No. 62 (758-764 MHz). Authorized power: 5000-kw max. & 4592-kw horizontal visual, 500-kw max. & 459-kw horizontal aural. Antenna: 625-ft. above av. terrain, 674-ft. above ground, 1349-ft. above sea level. Latitude 41° 34' 48" Longitude 87° 53' 16". Transmitter: Wolf Rd., S of 167th St., near Mokena, IL. Ownership: Joseph A. Stroud, pres., 99%; Yvonne M. Stroud, secy.-treas., 1%. Represented (legal): Hogan & Hartson. Represented (engineering): E. Harold Munn Jr. & Assoc. Inc. Chicago, IL ADI. BPCT-811006KL. Granted 1-3-86. Starting Date: June 1987.

KOKOMO (Ch. 29)—WWKI-TV. Grantee: B.G.S. Bcstg. Inc., c/o Donald R. Rice, 304 N. Main St., Kokomo, IN 46901. Phone: 317-459-4191. Technical Facilities: Channel No. 29 (560-566 MHz). Authorized power: 1250-kw max. visual, 125-kw max. aural. Antenna: 430-ft. above av. terrain, 500-ft. above ground, 1335-ft. above sea level. Latitude 40° 27' 04" Longitude 86° 02' 12". Transmitter: 4755 E. County Rd. 200 S., Kokomo. Ownership: Donald R. Rice, pres.-gen. mgr., 50%; James L. Gregg, v.p., 50%; Leslie D. Gregg, secy.-treas. BGS is licensee of WWKI(FM), Kokomo, IN. Indianapolis ADI. BPCT-830506KI. Granted: 8-6-84. Note: Sale Pends. Starting Date: Unreported.

MARION (Ch. 23)—WMCC. Grantee: Gerald J. Robinson, 2250 Seymour Ave., Cincinnati, OH 45212. Phone: 513-351-9110. Technical Facilities: Channel No. 23 (524-530 MHz). Authorized power: 5000-kw max. visual, 600-kw max. aural. Antenna: 957-ft. above av. terrain, 977-ft. above ground, 1829-ft. above sea level. Latitude 40° 08' 27" Longitude 85° 56' 08". Transmitter: NE corner of intersection of Hwy. 213 & 246th St., Strawtown. Ownership: Gerald J. Robinson. Robinson owns WSMH(TV), Flint, MI & 90% of WYZZ-TV, Bloomington, IL. Indianapolis ADI. BPCT-830523KE. Granted: 9-7-84. Starting Date: Unreported.

Iowa

AMES (Ch. 23)—KMES. Grantee: Metro Program Network Inc., c/o Gerald Fitzgerald, 1957 Blairs Ferry Rd. NE, Cedar Rapids, IA 52402. Phone: 319-395-9205. Technical Facilities: Channel No. 23 (524-530 MHz). Authorized power: 2190-kw max. visual, 219-kw max. aural. Antenna: 414-ft. above av. terrain, 488-ft. above ground, 1538-ft. above sea level. Latitude 41° 58' 47" Longitude 93° 44' 19". Transmitter: 1.12-mi. W of Napier. Ownership: Gerald Fitzgerald, pres., 100%. MPNI is permittee of KCCM, Ch. 43, El Dorado, AR; Ch. 27, Urbana, IL; Ch. 28, Cedar Rapids, IA & applicant for Ch. 45, Minneapolis, MN. Des Moines ADI. BPCT-830405KJ. Granted: 3-25-85. Starting Date: Unreported.

BURLINGTON (Ch. 26)—KJMH. Grantee: Burlington Bcstg. Co. Ltd., c/o Steven S. Hoth, 200 Jefferson, Box 1105, Burlington, IA 52601. Phone: 319-754-7545. Technical Facilities: Channel No. 26 (542-548 MHz). Authorized power: 54.3-kw max. visual, 5.43-kw max. aural. Antenna: 315-ft. above av. terrain, 264-ft. above ground, 959-ft. above sea level. Latitude 40° 49' 25" Longitude 91° 08' 22". Transmitter: Winegard Dr. & Roosevelt St., Burlington. Equipment, Emcee. Ownership: Steven S. Hoth, 100%. Davenport-Rock Island-Moline ADI. BPCT-830606KF. Granted: 3-21-84. Starting Date: Unreported.

CEDAR RAPIDS (Ch. 28)—KOCR. Grantee: Metro Program Network Inc., 1957 Blairs Ferry Rd. NE, Cedar Rapids, IA 52402. Phone: 319-395-9205. Technical Facilities: Channel No. 28 (554-560 MHz). Authorized power: 1499.7-kw max. visual, 149.97-kw max. aural. Antenna: 437-ft. above av. terrain, 400-ft. above ground, 1240-ft. above sea level. Latitude 41° 54' 33" Longitude 91° 39' 17". Transmitter: 6301 Kirkwood Blvd. SW, Cedar Rapids. Ownership: Gerald Fitzgerald, pres., 58%; remainder undisclosed. MPNI is permittee of KCCM, Ch. 43, El Dorado, AR; WCCU, Ch. 27, Urbana, IL; KMES, Ch. 23, Ames, IA & applicant for Ch. 45, Minneapolis, MN. Represented (engineering): George E. Gunter (Jacksonville, TX). Cedar Rapids-Waterloo-Dubuque ADI. BPCT-830314KL. Granted: 5-13-85. Starting Date: Unreported.

DAVENPORT (Ch. 30)—KDAV. Grantee: Multi-Metro Communications Ltd., 110 Center Valley Rd. W, Sandpoint, ID 83864. Phone: 208-263-5721. Technical Facilities: Channel No. 30 (566-572 MHz). Authorized power: 5000-kw max. visual, 500-kw max. aural. Antenna: 529-ft. above av. terrain, 462-ft. above ground, 1196-ft. above sea level. Latitude 41° 36' 13" Longitude 90° 26' 01". Transmitter: 9.1-mi. NE of Davenport, 0.3-mi. N of Hwy. I-80. Ownership: Peggy S. Tucker, gen. partner; Donald L. Tucker; percentages undisclosed. Represented (legal): Fisher, Wayland, Cooper & Leader. Represented (engineering): Sterling Communications Inc. Davenport-Rock Island-Moline ADI. BPCT-830204KE. Granted 6-24-83. Reinstated 1-29-86. Starting Date: Unreported.

DES MOINES (Ch. 69)—KBTV. Grantee: Iowa Television Authority Corp., c/o William Newbrough, Box 1822, Des Moines, IA 50306-1822. Phone: 515-986-4145. Technical Facilities: Channel No. 69 (800-806 MHz). Authorized power: 575.4-kw max. visual, 57.54-kw max. aural. Antenna: 1098-ft. above av. terrain, 1052-ft. above ground, 2042-ft. above sea level. Latitude 41° 49' 00" Longitude 93° 37' 24". Transmitter: Tract in sections 22 & 23, Twp. 81, range 24 W, 5.6-mi. NW of Elkhart. Multichannel TV Sound: Stereo & separate audio program. Ownership: Michael D. Pauley, pres., 39.2%; William B. Newbrough, 49%; Jeffrey E. Groves, 11.8%. Newbrough has interest in KRNA(FM), Iowa City, IA. Represented (legal): Dow, Lohnes & Albertson. Personnel: Jeffrey E. Groves, dir., engineering. Des Moines ADI. BPCT-830602KG. Granted: 6-19-84. Starting Date: May, 1987.

IOWA CITY (Ch. 20)—KICI-TV. Grantee: Hawkeye Bcstg. Ltd. Partnership, 250 E. 65th St., New York, NY 10016. Technical Facilities: Channel No. 20 (506-512 MHz). Authorized power: 5000-kw max. visual, 500-kw max. aural. Antenna: 519-ft. above av. terrain, 435-ft. above ground, 1299-ft. above sea level. Latitude 41° 50' 25" Longitude 91° 35' 48". Transmitter: 3-mi. E, 0.5-mi. S of Shueyville. Ownership: Walter R. Brewster, gen. partner, 1%; Dorothy G. Brewster, lt. partner, 99%. W. Brewster has interest in BTV Assoc., permittee of K38AV, Iowa City, IA; W09FB & W24AC, Williamsport, PA & applicant for LPTVs. Represented (legal): Dow, Lohnes & Albertson. Cedar Rapids-Waterloo-Dubuque ADI. BPCT-821203KF. Granted: 7-9-84. Starting Date: Unreported.

WATERLOO (Ch. 22)—KTCG. Grantee: The Independence Bcstg. Corp., 111 Third St., Des Moines, IA 50309. Phone: 515-244-3197. Technical Facilities: Channel No. 22 (518-524 MHz). Authorized power: 2512-kw max. visual, 251.2-kw max. aural. Antenna: 1353-ft. above av. terrain, 1354-ft. above ground, 2264-ft. above sea level. Latitude 42° 24' 55" Longitude 92° 05' 23". Transmitter: 6.8-mi WSW of Independence Airport. Ownership: William J. Trout, pres., Raymond J. Gazzo, secy., 17.33% each; Carl G. Goldsberry, treas., 18.33%; Barbara Trout, Jean E. Gazzo, 16% each; Linda K. Goldsberry, 15%. Represented (legal): Nixon, Hargrave, Devans & Doyle. Represented (engineering): Silliman & Silliman. Cedar Rapids-Waterloo-Dubuque ADI. BPCT-820824KI. Granted 11-17-83. Reinstated 1-15-86. Starting Date: Unreported.

Kansas

LAWRENCE (Ch. 38)—KMCI. Grantee: Miller Bcstg. Inc., Box 66, Baldwin, KS 66006. Technical Facilities: Channel No. 38 (614-620 MHz). Authorized power: 5000-kw max. visual, 1000-kw max. aural. Antenna: 1101-ft. above av. terrain, 1010-ft. above ground, 2020-ft. above sea level. Latitude 38° 53' 46" Longitude 95° 10' 29". Transmitter: 5.77-mi. N 143.5° E of Lawrence. Ownership: Monte M. Miller, pres. & Doris J. Miller, secy-treas., 50.1% jointly; Willard W. Garvey, 49.9%. Represented (legal): Akin, Gump, Strauss, Hauer & Feld. Represented (engineering): John B. Heffelfinger (Kansas City, MO). Kansas City ADI. BPCT-820615KH. Granted: 1-7-85. Starting Date: Feb. 1987.

PITTSBURG (Ch. 14)—KJHL. Grantee: John H. Leland, 1677 Margate Dr., Lexington, KY 40505. Phone: 606-299-9291. Technical Facilities: Channel No. 14 (470-476 MHz). Authorized power: 5000-kw max. visual, 500-kw max. aural. Antenna: 204-ft. above av. terrain, 261-ft. above ground, 1201-ft. above sea level. Latitude 37° 26' 36" Longitude 94° 39' 31". Transmitter: 3-mi. N of Pittsburg. Ownership: John H. Leland, 100%. Represented (engineering): David R. Jones. Joplin, MO-Pittsburg, KS ADI. BPCT-840720KI. Granted: 1-10-86. Starting Date: Unreported.

SALINA (Ch. 34)—KHCT. Grantee: Salina Channel 34 Inc., Box 7346-A, Orlando, FL 32854. Technical Facilities: Channel No. 34 (590-596 MHz). Authorized power: 156-kw max. visual, 15.6-kw max. aural. Antenna: 419-ft. above av. terrain, 457-ft. above ground, 1675-ft. above sea level. Latitude 38° 51' 19" Longitude 97° 35' 43". Transmitter: 1050 E. Pacific Ave., Salina. Ownership: Rochelle A. Korbin, pres.-secy-treas., 5%; Hugh C. & Bertie M. White, v.p.s., 25.5% each; 113 others with 0.5% or less each. Represented (engineering): William P. Turney (Osage City, KS). Wichita-Hutchinson ADI. BPCT-830822KF. Granted: 4-6-84. Starting Date: Unreported.

WICHITA (Ch. 33)—KOBQ. Grantee: William Forster, Nayaug Rd., Mason's Island, Mystic, CT 06355. Technical Facilities: Channel No. 33 (584-590 MHz). Authorized power: 1503.8-kw max. visual, 150.38-kw max. aural. Antenna: 1130-ft. above av. terrain, 1194-ft. above ground, 2549-ft. above sea level. Latitude 37° 45' 28" Longitude 97° 31' 15". Transmitter: 1.9-mi. ESE of Colwich. Ownership: William Forster, gen. partner, 100%. Wichita-Hutchinson ADI. BPCT-830222KE. Granted: 11-16-83. Starting Date: Unreported.

Kentucky

BOWLING GREEN (Ch. 40)—WQQB. Grantee: JMC Inc., Box 961, Crossville, TN 38555. Phone: 615-484-6798. Technical Facilities: Channel No. 40 (626-632 MHz). Authorized power: 636.5-kw max. visual, 63.65-kw max. aural. Antenna: 564-ft. above av. terrain, 232-ft. above ground, 1192-ft. above sea level. Latitude 37° 02' 10" Longitude 86° 10' 20". Transmitter: 1.8-mi. WNW of Hays, atop Pilots Knob. Ownership: John M. Cunningham, 100%. Cunningham has interest in WIN-TV, Crossville, TN. Bowling Green ADI. BPCT-830217KO. Granted: 5-18-83. Note: Sale pends. Starting Date: Unreported.

† **BOWLING GREEN (Ch. 59 ETV)**—WKYU-TV. Grantee: Western Kentucky U., College Heights, Bowling Green 42101. Mailing Address: 153 Academic Complex, Western Kentucky U., Bowling Green, KY 42101. Phone: 502-745-2153. Technical Facilities: Channel No. 59 (740-746 MHz). Authorized power: 101.6-kw max. visual, 10.1-kw max. aural. Antenna: 680-ft. above av. terrain, 599-ft. above ground, 1238-ft. above sea level. Latitude 37° 03' 52" Longitude 86° 26' 07". Transmitter: 0.5-mi. NE of Rays Beach, near Hwy. 67, Bowling Green. Ownership: Public educational institution. Joseph Iracane, chmn.; Ronald W. Clark, vice chmn.; Kern Alexander, pres. Applicant is licensee of WKYU-FM Bowling Green, KY; permittee of WDCI(FM) Somerset, KY & permittee of WHR-723, Bowling Green ITFS system. Represented (legal): Cohn & Marks. Represented (engineering): Charles M. Anderson. BPET-840116KF. Granted: 2-28-86, following reinstatement of application 2-14-86.

LEXINGTON (Ch. 62)—WLKT. Grantee: FBC Inc., 343 Waller Ave., Suite 100, Lexington, KY 40504. Correspondence: Broadcast Media Services, 5401 W. Kennedy Blvd., Suite 1031, Tampa, FL 33609. Phone: 606-252-8804. Technical Facilities: Channel No. 62 (722-728 MHz). Authorized power: 2333-kw visual, 233.3-kw aural. Antenna: 1067-ft. above av. terrain, 1129-ft. above ground, 2049-ft. above sea level. Latitude 38° 03' 29" Longitude 84° 23' 51". Transmitter: Royster Rd., Lexington. Equipment, Townsend Assoc. Plant, \$1,001,500; quarterly operating, \$550,000. Ownership: Ian N. Wheeler, pres., 11%; Stephen Kesten, v.p., 11%; Mrs. Robert S. Miller, secy.; Steven Caller, treas.; Robert J. Rosenstein, asst. secy.; Irving Rosenstein, James M. Clifton, Penny M. Miller, David Stevens & Louise H. Ward, 11% each. Wheeler is majority stockholder in Broadcast Media Services Inc., broadcast consultant; has interest in WFTX, Ch. 36, Cape Coral, FL; WGBA(TV), Green Bay & WLAX(TV), La Crosse, WI. Represented (sales): Independent TV Sales. Represented (legal): Tierney & Swift. Represented (engineering): B. Scott Baxter & Assoc. Lexington ADI. BPCT-810529KF. Granted: 5-20-86. Starting Date: Unreported.

MOREHEAD (Ch. 67)—Grantee: Garcia Communications, 1579 N. Millard, Rialto, CA 92376. Phone: 714-820-9055. Technical Facilities: Channel No. 67 (788-794 MHz). Authorized power: 5000-kw max. visual, 500-kw max. aural. Antenna: 812-ft. above av. terrain, 722-ft. above ground, 1822-ft. above sea level. Latitude 38° 17' 25" Longitude 83° 22' 56". Transmitter: 8-mi. NE of Morehead, near Triplett. Ownership: Marta G. Garcia, gen. partner, 33.33%; Edward Powley, ltd. partner, 66.66%. GC is permittee of KGCL Ch. 23, Missoula, MT. Represented (engineering): John R. Powley. Lexington ADI. BPCT-840921LA. Granted: 9-11-85. Starting Date: Unreported.

OWENSBORO (Ch. 61)—WPCA. Grantee: Powers Communications, 1745 Old Hickory Blvd., Brentwood, TN 37027. Phone: 615-373-4721. Technical Facilities: Channel No. 61 (752-758 MHz). Authorized power: 689-kw max. visual, 68.9-kw max. aural. Antenna: 553-ft. above av. terrain, 420-ft. above ground, 990-ft. above sea level. Latitude 37° 51' 22" Longitude 87° 26' 01". Transmitter: Ridgewood Rd., Spotsville. Ownership: Glen Powers, 100%. Represented (engineering): Kirk Tollett. Evansville, IN ADI. BPCT-840831KE. Granted: 4-11-85. Starting Date: March 1987.

PADUCAH (Ch. 49)—Grantee: TV-49, William Varecha, Rte. 1, Box 71, Kell, IL 62853. Phone: 618-822-6900. Technical Facilities: Channel No. 49 (680-686 MHz). Authorized power: 2500-kw max. visual, 250-kw max. aural. Antenna: 496-ft. above av. terrain, 418-ft. above ground, 868-ft. above sea level. Latitude 37° 01' 48" Longitude 88° 38' 51". Transmitter: 1.4-mi. E of Lone Oak, KY. Ownership: William R. Varecha, 100%. Varecha has interest in permittee of WAYK, Ch. 56, Melbourne, FL. Represented (legal): Wiley, Rein & Fielding. Represented (engineering): Steve Schrader. Paducah-Cape Girardeau-Harrisburg ADI. BPCT-840424KF. Granted: 5-7-85. Starting Date: Unreported.

PIKEVILLE (Ch. 51)—WEKFTV. Grantee: Hobart C. Johnson, 310 Main St., Pikeville, KY 41501. Phone: 606-432-2529. Technical Facilities: Ch. 51 (692-698 MHz). Authorized power: 1347-kw max. visual, 202-kw max. aural. Antenna: 1028-ft. above av. terrain, 670-ft. above ground, 2177-ft. above sea level. Latitude 37° 27' 58" Longitude 82° 33' 02". Transmitter: On Strip Mine Mtn., 2-mi. SW of Pikeville. Ownership: Hobart C. Johnson, 100%. Represented (engineering): Ralph E. Evans. Charleston-Huntington ADI. BPCT-840628KJ. Granted: 6-5-85. Starting Date: Unreported.

Louisiana

ALEXANDRIA (Ch. 41)—KHCA. Grantee: Haynes Communications Co., Box 31235, Jackson, MS 39206. Phone: 601-948-1515. Technical Facilities: Channel No. 41 (632-638 MHz). Authorized power: 205-kw max. visual, 20.5-kw max. aural. Antenna: 297-ft. above av. terrain, 260-ft. above ground, 418-ft. above sea level. Latitude 31° 24' 21" Longitude 92° 26' 50". Transmitter: 1816 Hwy. 1204, 1.7-mi. NW of Tioga. Ownership: Carl Haynes, 100%. Haynes is permittee of KHBN(FM), Socorro, NM. Represented (engineering): William P. Turney (Osage City, KS). Alexandria, LA ADI. BPCT-830427KE. Granted: 3-15-84. Starting Date: Unreported.

BATON ROUGE (Ch. 44)—Grantee: Parish Family Television Ltd. Partnership, 1900 Highland Rd., Baton Rouge, LA 70802. Phone: 504-344-0239. Correspondence, c/o Mary W. Burge, 1002 Rue de la Paix, Hammond, LA 70401. Technical Facilities: Channel No. 44 (650-656 MHz). Authorized power: 5000-kw max. visual, 500-kw max. aural. Antenna: 1975-ft. above av. terrain, 1971-ft. above ground, 1976-ft. above sea level. Latitude 30° 12' 30" Longitude 91° 16' 04". Transmitter, 4.9-mi. NE of Bayou Sorrell. Ownership: South Louisiana Television Inc., gen. partner, 50%; John S. Baker Jr., ltd. partner, 30%; Charles C. Gremillion Jr., ltd. partner, 20%. SLTI ownership: Mary W. Burge, pres., 40%; Anne G. Trufaut, v.p., 40%; Mignon T. Gautreaux, secy-treas., 20%. Counsel, Fisher, Wayland, Cooper & Leader. BPCT-830603KE. Granted: 8-20-86. Starting Date: Unreported.

HOUMA (Ch. 11)—KNHH. Grantee: New Dawn Bcstg., 8825 Airline Hwy., New Orleans, LA 70118. Technical Facilities: Channel No. 11 (198-204 MHz). Authorized power: 316-kw visual, 31.6-kw aural. Antenna: 502-ft. above av. terrain, 500-ft. above ground, 505-ft. above sea level. Latitude 29° 34' 21" Longitude 90° 48' 34". Transmitter: U.S. Hwy. 90W, Houma. Equipment, RCA Plant, \$170,500; yearly operating, \$324,100. Ownership: Non-profit corp. Marvin E. Gorman, pres.; Virginia Gorman, treas.; Allen McDaniel, Wally Grimes, Joe Gorman, dirs. M. Gorman has interest in KPWS(AM) & KAJN-FM, Crowley, LA. Represented (legal): Booth, Freret & Inlay; Pepper & Corazzini. New Orleans ADI. BPCT-5047. Granted: 5-10-84. Starting Date: Unreported.

NEW IBERIA (Ch. 36)—KYIS. Grantee: Tres Video Inc., 1345 S.E. Evangeline Thoroughway, Lafayette, LA 70501. Technical Facilities: Channel No. 36 (602-608 MHz). Authorized power: 2692-kw max. & 671-kw horizontal visual, 269-kw max. & 67-kw horizontal aural. Antenna: 900-ft. above av. terrain, 1025-ft. above ground, 1035-ft. above sea level. Latitude 30° 12' 04" Longitude 91° 46' 33". Transmitter: 3.5-mi. ESE of Parks. Ownership: Gene McDaniel, pres. & Mrs. Bobbie J. Pierce, secy-treas., 33.33% each. Represented (legal): Fawer, Brian, Hardy & Zatzkis. Represented (engineering): L. R. du Treil. Lafayette ADI. BPCT-830801KM. Granted: 10-3-84. Starting Date: Unreported.

Maryland

CUMBERLAND (Ch. 52)—WVQ. Grantee: Beacon Bcstg. Inc., Box 7008, Columbus, GA 31908-7007. Technical Facilities: Channel No. 52 (698-704 MHz). Authorized power: 1000-kw max. visual, 100-kw max. aural. Antenna: 800-ft. above av. terrain, 279-ft. above ground, 2119-ft. above sea level. Latitude 39° 41' 35" Longitude 78° 45' 57". Transmitter: Atop Wills Mountain, 3-mi. N of Cumberland. Ownership: William J. Kitchen, pres.; James E. Slaughter, exec. v.p.; Carolyn A. Kitchen, secy-treas.; Quality Media Corp., 100%. QMC ownership: William J. Kitchen, pres., 86%; James E. Slaughter, exec. v.p., 7%; Carolyn A. Kitchen, secy-treas., 7%. BBI holds CP for WQCD, Ch. 55, Amsterdam, NY; is applicant for FMs & LPTV. QMC is permittee of KBQN(AM), Pago Pago, American Samoa. Represented (legal): Miller & Fields, P.C. Represented (engineering): Larry G. Fuss Sr. Washington, DC ADI. BPCT-840525KE. Granted: 11-29-84. Starting Date: Unreported.

CUMBERLAND (Ch. 65)—WLXV. Grantee: Montgomery Bcstg., Towne Professional Bldg., Mexico, NY 13114. Technical Facilities: Channel No. 65 (776-782 MHz). Authorized power: 1000-kw max. visual, 100-kw max. aural. Antenna: 1500-ft. above av. terrain, 232-ft. above ground, 3072-ft. above sea level. Latitude 39° 34' 47" Longitude 78° 54' 02". Transmitter: Atop Dan's Rock, 9-mi. SW of Cumberland. Ownership: Elmer Montgomery, 100%. Represented (engineering): Larry G. Fuss Sr. BPCT-840604KI. Granted: 11-18-85. Starting Date: Unreported.

† **FREDERICK (Ch. 62 ETV)**—WFPT. Grantee: Maryland Public Bcstg. Commission, 11767 Bonita Ave., Owings Mills 21117. Phone: 301-356-5600. Technical Facilities: Channel No. 62 (758-764 MHz). Authorized power: 24.9-kw max. visual. Antenna: 1157-ft. above av. terrain, 1921-ft. above ground, 1892-ft. above sea level. Latitude 39° 29' 40" Longitude 77° 29' 55". Transmitter: Gambrill Mountain, W62AY transmitter site, Frederick. Ownership: Maryland Public Broadcasting. Grantee is licensee of WMPT Annapolis, WWPB Hagerstown, WMPB Baltimore, WCPB Salisbury, W62AY Frederick & W36AB Oakland; permittee of WGBT, Ch. 36, Oakland, MD; applicant for ITVs, all MD. Represented (legal): Schwartz, Woods & Miller. Represented (engineering): Ruben, Bednarek & Assoc. Personnel: See

Construction Permits—Maryland

WMPB Baltimore. Note: Proposes operation as satellite of WWPB Hagerstown. BPET-850325KH. Granted 8-22-85. Starting Date: 1987.

HAGERSTOWN (Ch. 68)—WJAL. Grantee: Good Companion Bcstg. Co., 210 S. Antrim Way, Greencastle, PA 17225. Phone: 301-739-5063. Technical Facilities: Channel No. 68 (796-800 MHz). Authorized power: 5000-kw max. visual, 500-kw max. aural. Antenna: 1335-ft. above av. terrain, 275-ft. above ground, 2275-ft. above sea level. Latitude 39° 53' 31" Longitude 77° 58' 02". Transmitter: State Rd. 16, 3-mi. SSE of McConnellsburg, PA. Ownership: Mary Lucille Thomas, pres., James M. Resh Sr., v.p., Samuel Guerrero, secy., Benjamin F. Thomas, treas., 25% each. B. F. Thomas owns Greencastle Bcstg. Co., licensee of WKSL(FM), Greencastle, PA. Represented (engineering): E. Harold Munn Jr. & Assoc. Inc. Washington, DC ADI. BPCT-831109KE. Granted: 6-4-84. Starting Date: Unreported.

† **OAKLAND (Ch. 36 ETV)**—WGPT. Grantee: Maryland Public Bcstg. Commission, 11767 Bonita Ave., Owings Mills 21117. Phone: 301-356-5600. Technical Facilities: Channel No. 36 (602-608 MHz). Authorized power: 24.9-kw max. visual. Antenna: 716-ft. above av. terrain, 3240-ft. above ground, 3228-ft. above sea level. Latitude 39° 24' 14" Longitude 79° 17' 37". Transmitter: 1-mi. S of Eagle Rock, W3GAB transmitter site, Deer Park. Ownership: See WFPT, Frederick, MD above. Represented (legal): Schwartz, Woods & Miller. Represented (engineering): Rubin, Bednarek & Assoc. Note: Proposes operation as satellite of WWPB Hagerstown. BPET-850325KH. Granted 8-22-85. Starting Date: Unreported.

Massachusetts

GREENFIELD (Ch. 32)—WLOF. Grantee: Greenfield Television, a General Partnership, 6 Turner Dr. S., Chappaqua, NY 10514. Phone: 914-666-3617. Technical Facilities: Channel No. 32 (578-584 MHz). Authorized power: 992.5-kw max. visual, 99.3-kw max. aural. Antenna: 1067-ft. above av. terrain, 725-ft. above ground, 1790-ft. above sea level. Latitude 42° 38' 12" Longitude 72° 24' 04". Transmitter: 2.5-mi. N of Erving. Ownership: LaQueth & Gloria Fleming, gen. partners, 50% each. L. Fleming owns Urban Bcstg. Co., applicant for LPTV in NY. Represented (legal): Thomas L. Root, P.C. Represented (engineering): Consolidated Communications Inc. (Washington, DC). Springfield, MA ADI. BPCT-830603KH. Granted: 3-26-84. Note: Sale pends. Starting Date: Jan. 1987.

LAWRENCE (Ch. 62)—WMFP. Grantee: MFP Inc., 9 Ballard Way, Lawrence, MA 01843. Phone: 617-975-3053. Technical Facilities: Channel No. 62 (758-764 MHz). Authorized power: 2221.3-kw max. visual, 222.13-kw max. aural. Antenna: 454-ft. above av. terrain, 226-ft. above ground, 556-ft. above sea level. Latitude 42° 42' 25" Longitude 71° 00' 54". Transmitter: Baldpate Hill, approx. 1-mi. SSW of intersection with Hwy. 133, near Georgetown. Equipment, RCA. Plant, \$2,954,000; quarterly operating, \$315,600. Ownership: Avi Nelson, pres.-treas.-secy., 35%; Richard Morley, 4.8%; Claudette Pendleton, 5.5%. Represented (legal): Hamel & Park. Represented (engineering): Moffet, Larson & Johnson, P.C. Boston ADI. BPCT-810901KH. Granted: 7-13-83. Starting Date: 1986.

NEW BEDFORD (Ch. 28)—WFDG. Grantee: Metrovision Inc., 39 Foster St., New Bedford, MA 02740. Phone: 617-782-6072. Technical Facilities: Channel No. 28 (554-560 MHz). Authorized power: 5000-kw max. visual, 250-kw max. aural. Antenna: 808-ft. above av. terrain, 833-ft. above ground, 903-ft. above sea level. Latitude 41° 46' 39" Longitude 70° 55' 41". Transmitter: 186 Middleboro Rd., near East Freetown. Equipment, RCA. Plant, \$1,935,000; quarterly operating, \$400,000. Ownership: William A. Barnstead, 85%; Judith D. Graham, secy.-treas., 10%. Providence, RI ADI. BPCT-800131KI. Granted: 10-4-82. Starting Date: Unreported.

NORWELL (Ch. 46)—WYOV. Grantee: Norwell Broadcasting Co., c/o Nikita G. Maggos, 2523 Broadway Ave., Alton, IL 62002. Phone: 617-854-3223. Technical Facilities: Channel No. 46 (662-668 MHz). Authorized power: 5000-kw max. visual, 500-kw max. aural. Antenna: 440-ft. above av. terrain, 295-ft. above ground, 515-ft. above sea level. Latitude 42° 11' 14" Longitude 70° 49' 40". Transmitter: 342 Mt. Blue St., Mount Blue, Norwell. Ownership: Nikita G. Maggos, pres., 75%; Robert E. Howe, v.p., 25%. Howe has interest in Macoupin County Cablevision, cable TV operator in Carlinville, IL. Principals have interest in LPTV applications in several cities. Boston ADI. BPCT-821027KE. Granted: 11-23-83. Starting Date: Unreported.

PITTSFIELD (Ch. 51)—WVUW. Grantee: Housatonic Bcstg. Co. Inc., 184 North St., Pittsfield, MA 01201. Phone: 413-442-5115. Technical Facilities: Channel No. 51 (692-698 MHz). Authorized power: 621-kw max. & 417-kw horizontal visual, 62.1-kw max. & 41.7-kw horizontal aural. Antenna: 729-ft. above av. terrain, 238-ft. above ground, 2096-ft. above sea level. Latitude 42° 24' 32" Longitude 73° 17' 22". Transmitter: Mahanna Cobble, near Pittsfield. Equipment, Townsend. Plant, \$754,374; quarterly operating, \$236,400. Ownership: Gary M. Kaye, pres., Ronald Richman, secy., Pamela W. Peterson, treas., William K. McDaniel, Michael Maus, Gary Krakow, Jonathan M. Heller, Adolyn Myers & William Stoller, 11.1% each. Represented (legal): Baraff, Koerner, Olender & Hochberg. Represented (engineering): Hatfield & Dawson. Albany-Schenectady-Troy ADI. BPCT-811217KG. Granted: 9-26-84. Starting Date: Unreported.

Michigan

† **BAD AXE (Ch. 35 ETV)**—WUCC-TV. Grantee: Delta College, Delta Rd., University Center 48710. Phone: 517-686-9362. Technical Facilities: Channel No. 35 (596-602 MHz). Authorized power: 85.9-kw max. visual, 8.59-kw max. aural. Antenna: 510-ft. above av. terrain, 486-ft. above ground, 1280-ft. above sea level. Latitude 43° 41' 26" Longitude 82° 56' 29". Transmitter: 5180 Hwy. M-19, Ubyl. Satellite Earth Station: Andrews, 10-meter; Collins receivers. Ownership: Educational institution. W. Brock Neely, chmn.; Paul A. Rowley, vice chmn. Permittee has interest in WUCM-TV University Center, MI. Represented (legal): Cohn & Marks. Represented (engineering): E. Harold Munn Jr. & Assoc. Personnel: Ruby T. Iwamasa, acting station mgr.; Guy Serumgrad, operations mgr.; Harold J. Conley, chief engineer; Thomas Haskell, program dir.; Nancy Rogers, membership; Dolores Sverid, auction. BPET-850114KI. Granted: 11-8-85. Starting Date: Nov. 1986.

BAY CITY (Ch. 61)—WVCI. Grantee: VistaCom Inc., 201 Phoenix Bldg., Bay City 48706. Correspondence, Chase Bcstg. Inc., c/o Bruce C. Mayer, v.p. for TV Development, 1 Commercial Place, Hartford, CT 06103. Phone: 203-549-1674. Technical Facilities: Channel No. 61 (752-758 MHz). Authorized power: 5000-kw max. visual, 1000-kw max. aural. Antenna: 1425-ft. above av. terrain, 1436-ft. above ground, 2020-ft. above sea level. Latitude 43° 28' 37" Longitude 83° 51' 08". Transmitter: 0.2-mi. E of Airport Rd. Extension, 0.3-mi. N of Becker Rd., Saginaw. Equipment, RCA. Plant, \$2,140,000; quarterly operating, \$332,500. Ownership: Chase Bcstg. of Michigan Inc., 80%; Bruce C. Mayer, 12%; Dexter B. Merry, 8%. CBMI ownership: Chase Bcstg. Inc., 100%; Roger M. Freedman, pres.; Bruce C. Mayer & Dexter B. Merry, v.p.s.; Cheryl C. Freedman, secy.-treas. CBI ownership: Chase Communications Inc., 100%. CCI ownership: D. T. Chase Enterprises. CBI owns licensees of WTIC-TV-AM-FM, Hartford, CT. Mayer & Merry have interest in LPTV applicant in Bay City, MI. Flint-Saginaw-Bay City ADI. BPCT-811224KH. Granted: 7-6-82. Starting Date: Unreported.

CADILLAC (Ch. 33)—Grantee: GRK Productions Inc., 202 Stimson St., Cadillac, MI 49601. Phone: 616-775-9813. Technical Facilities: Channel No. 33 (584-590 MHz). Authorized power: 100-kw max. visual, 10-kw max. aural. Antenna: 945-ft. above av. terrain, 584-ft. above ground, 2153-ft. above sea level. Latitude 44° 08' 53" Longitude 85° 20' 45". Transmitter: 6.5-mi. SSE of Cadillac. Ownership: Gary R. Knapp, pres., Constance M. Knapp, v.p., 50% each. Represented (legal): Reddy, Begley & Martin. Represented (engineering): E. Harold Munn Jr. & Assoc. Inc. BPCT-840813KG. Traverse City-Cadillac ADI. Granted 8-7-85. Starting Date: Unreported.

CALUMET (Ch. 5)—WHTA. Grantee: Hometown Television Inc., 101 Broadview Dr., Green Bay, WI 54301. Phone: 414-337-0101. Technical Facilities: Channel No. 5 (76-82 MHz). Authorized power: 100-kw max. visual, 10-kw max. aural. Antenna: 582-ft. above av. terrain, 306-ft. above ground, 1433-ft. above sea level. Latitude 47° 08' 27" Longitude 88° 32' 26". Transmitter: On Quincy Hill, 2.1-mi. S of Hwy. 41, Franklin. Ownership: Lyle Robert Evans, chmn.; Debra L. McCarthy, pres., Gerald D. Newman, v.p., Frank G. Manders, secy., James D. Newman, treas., 20% each. Evans & Manders have interest in Northeastern Communications Systems Inc., applicant for LPTV in St. Germain, WI. Represented (engineering): Lyle Robert Evans. Marquette ADI. BPCT-831018KQ. Granted: 12-28-84. Starting Date: Unreported.

IRON MOUNTAIN (Ch. 8)—WIIIM-TV. Grantee: John R. Powley, RD 191, Dysart, PA 16636. Phone: 814-943-2607. Technical Facilities: Channel No. 8 (180-186 MHz). Authorized power: 31.6-kw visual, 3.1-kw aural. Antenna: 556-ft. above av. terrain, 94-ft. above ground, 1662-ft. above sea level. Latitude 45° 49' 15" Longitude 88° 02' 38". Transmitter: Millie Hill, Iron Mountain. Equipment, RCA. Plant, \$193,650; quarterly operating, \$69,609. Ownership: John R. Powley, 100%. Powley is licensee of WHGM(FM), Bellwood, PA & several translators; permittee of KBSC-TV, Ch. 10, Helena, MT; Ch. 12, Huron, SD; KIUU-TV, Ch. 12, Logan, UT; applicant for Ch. 62, Presque Isle, ME; Ch. 63, Newton, NJ. Represented (legal): Thomas L. Root. Green Bay ADI. BPCT-810121KG. Granted: 7-15-82. Starting Date: 1986.

JACKSON (Ch. 18)—WLLD. Grantee: Minority Bcstg. Inc., Box 5778, Clearwater, FL 33518. Phone: 813-596-1969. Technical Facilities: Channel No. 18 (494-500 MHz). Authorized power: 1000-kw max. visual, 100-kw max. aural. Antenna: 315-ft. above av. terrain, 263-ft. above ground, 1313-ft. above sea level. Latitude 42° 09' 11" Longitude 84° 24' 11". Transmitter: 6.4-mi. S of Jackson heading 178.6°T, S of Browns Lake Hill on Hatt Hill. Ownership: Non-profit corp. Jerry Mulkey, pres.; Roger McDuff, v.p.; David Kelly, secy.-treas. McDuff & Mulkey have interest in WOTC, Ch. 29, Selma, AL. Lansing ADI. BPCT-840105KG. Granted: 5-4-84. Starting Date: Unreported.

KALAMAZOO (Ch. 64)—WLLA. Grantee: Christian Faith Broadcast Inc., 3809 Maple Ave., Castalia, OH 44824. Technical Facilities: Channel No. 64 (770-776 MHz). Authorized power: 1000-kw max. visual, 100-kw max. aural. Antenna: 1063-ft. above av. terrain, 976-ft. above ground, 1956-ft. above sea level. Latitude 42° 34' 41" Longitude 85° 26' 13". Transmitter: 0.3-mi. N of Mullen Rd., 0.5-mi. E of McKibben Rd., E of Orangeville. Equipment, RCA. Plant, \$2,347,000; quarterly operating, \$159,150. Ownership: Wayside Temple, non-profit corp., 100%. Shelby Gillam, pres.; Ernest G. McClellan, v.p.; Glen D. Kirk, secy.; James Gray, treas. CFB is licensee of WGGN-TV, Sandusky & WGGN-FM, Castalia, OH. Represented (legal): Reddy, Begley & Martin. Represented (engineering): E. Harold Munn Jr. & Assoc. Inc. Grand Rapids-Kalamazoo-Battle Creek ADI. BPCT-810320KJ. Granted: 4-15-82. Starting Date: Unreported.

LANSING (Ch. 53)—WLAJ-TV. Grantee: Benko Bcstg. Co., 1503 Jolly Rd., Okemos, MI 48864. Technical Facilities: Channel No. 53 (704-710 MHz). Authorized power: 1417.1-kw max. & 1151.86-kw horizontal visual, 141.71-kw max. & 115.186-kw horizontal aural. Antenna: 976-ft. above av. terrain, 1009-ft. above ground, 1949-ft. above sea level. Latitude 42° 25' 11" Longitude 84° 31' 25.5". Transmitter: Baseline Rd., E of Arland Rd., near Onondaga. Equipment, CCA. Plant, \$123,095; yearly operating, \$86,600. Ownership: Chase Television Corp., 70%; Robert P. Benko, pres.-secy., 15%; George E. Benko, 15%. CTC ownership: R. Charles McLravy, pres., 100%. McLravy has interest in Chase Bcstg. Corp., licensee of WLNZ-AM-FM, St. Johns, MI. Represented (engineering): E. Harold Munn Jr. & Assoc. Inc. Lansing ADI. BPCT-790105KF. Granted: 12-9-81. Starting Date: Unreported.

MOUNT CLEMENS (Ch. 38)—WADL. Grantee: Adell Bcstg. Corp., 1429 Ardmore Dr., Birmingham, MI 48010. Phone: 313-642-9898. Technical Facilities: Channel No. 38 (614-620 MHz). Authorized power: 1243-kw max. visual, 248-kw max. aural. Antenna: 614-ft. above av. terrain, 656-ft. above ground, 1242-ft. above sea level. Latitude 42° 33' 30" Longitude 82° 52' 42". Transmitter: Corner of Grand Ave. & Cariboro St., Mount Clemens. Equipment, Harris. Plant, \$754,158; yearly operating, \$428,400. Ownership: Franklin Z. Adell, chmn.-pres., 100%; Sharron D. Adell, secy.-treas. Represented (engineering): E. Harold Munn Jr. & Assoc. Inc. Detroit ADI. BPCT-781005KE. Granted: 7-22-85. Starting Date: Unreported.

MUSKEGON (Ch. 54)—WTLJ. Grantee: Miami Valley Christian Television Inc., 2675 Dayton Rd., Springfield, OH 45506. Technical Facilities: Channel No. 54 (710-716 MHz). Authorized power: 4395-kw max. visual, 440-kw max. aural. Antenna: 966-ft. above av. terrain, 962-ft. above ground, 1642-ft. above sea level. Latitude 42° 57' 25" Longitude 85° 54' 07". Transmitter: 3-mi. ESE at SE corner of 48th & Pierce Sts., Allendale. Equipment, Co-mark. Plant, \$1,685,000; quarterly operating, \$585,000. Ownership: Non-profit corp. Vernon Wilson, chmn.; Marvin D. Sparks, pres.; Homer Speece, v.p.-secy-treas.; Murray Ross, William Koch, dirs. MVCT is permittee of WTJC(TV), Springfield, OH. Represented (legal): Miller & Fields. Represented (engineering): R. L. Purcell. Grand Rapids-Kalamazoo-Battle Creek ADI. BPCT-810918KM. Granted: 5-27-82. Starting Date: Nov. 1986.

PDRT HURON (Ch. 46)—WSKA. Grantee: Haney Communications, c/o Donald Haney, 2405 W. McNichols, Detroit, MI 48221. Phone: 313-862-3302. Technical Facilities: Channel No. 46 (662-668 MHz). Authorized power: 1000-kw max. visual, 100-kw max. aural. Antenna: 1151-ft. above av. terrain, 1200-ft. above ground, 1800-ft. above sea level. Latitude 43° 01' 49" Longitude 82° 27' 40". Transmitter: 0.4-mi. NW from intersection of Lynburner & Krafft Rds., Port Huron. Ownership: Donald L. Haney & Shirley M. Haney, gen. partners, 50% each. Represented (legal): Cohn & Marks. Represented (engineering): Carl E. Smith Consulting Engineers. Detroit ADI. BPCT-830801KG. Granted: 5-6-85. Starting Date: Unreported.

Minnesota

ALEXANDRIA (Ch. 42)—KSAX. Grantee: Hubbard Bcstg. Inc., 3415 University Ave. W, St. Paul 55114-2099. Phone: 612-642-4200. Technical Facilities: Channel No. 42 (638-644 MHz). Authorized power: 1850-kw max. visual, 185-kw max. aural. Antenna: 1170-ft. above av. terrain, 1183-ft. above ground, 2523-ft. above sea level. Latitude 45° 41' 30" Longitude 95° 11' 15". Transmitter: Approx. 1-mi. S of intersection of Hwys. 28 & 33, Westport. Ownership: See Group Ownership of TV Stations. Represented (legal): Fletcher, Heald & Hildreth. Represented (engineering): A. D. Ring & Assoc. BPCT-840813KH. Granted: 7-19-85. Starting Date: Unreported.

BEMIDJI (Ch. 26)—KXBJ. Grantee: John W. Boler, 4001 13th Ave. S., Fargo, ND 58103. Phone: 701-277-1515. Correspondence: Jane Boler Gensheimer, 615 Anne St. NW, Bemidji, MN 56601. Technical Facilities: Channel No. 26 (542-548 MHz). Authorized power: 1091-kw max. & 547-kw horizontal visual, 109.1-kw max. & 54.7-kw horizontal aural. Antenna: 1115-ft. above av. terrain, 863-ft. above ground, 2633-ft. above sea level. Latitude 47° 07' 43" Longitude 94° 52' 43". Transmitter: W side of County Rd. 91, approx. 7.5-mi. S of intersection of U.S. Rte. 71 & County Rd. 91. Equipment, NEC. Ownership: John W. Boler, 50%; Myron Kunin, 50%. For other interests, see KVRN(TV), Fargo, ND. Represented (legal): Wilkinson, Barker, Knauer & Quinn. Represented (engineering): A. D. Ring. Note: Fargo Bcstg. Corp. is licensee of K26AC LPTV station operating on Ch. 26 Bemidji, MN. Alexandria, MN ADI. BPCT-830314KE. Granted: 7-25-83. Starting Date: Unreported.

† **BRAINERD (Ch. 22 ETV)**—Grantee: Northern Minnesota Public Television Inc., 14th St. & Birchmont Dr., Bemidji 56601. Phone: 218-751-3407. Technical Facilities: Channel No. 22 (518-524 MHz). Authorized power: 221.3-kw max. visual, 22.1-kw max. aural. Antenna: 747-ft. above av. terrain, 650-ft. above ground, 2022-ft. above sea level. Latitude 46° 25' 21" Longitude 94° 27' 41". Transmitter: E of Rte. 1, 6.1-mi. N of Rte. 210, Pilager. Ownership: Non-profit corp. Frances Spadafora, pres.; J. Yourd, v.p.; Jean Castle, secy.; Robert Wells, treas. NMPT is licensee of KAWV(TV) Bemidji, MN. Station will operate as satellite of KAWV. Represented (legal): Dow, Lohnes & Albertson. Represented (engineering): Cohen & Dippell. BPET-851223KF. Granted: 7-29-86. Starting Date: Unreported.

DULUTH (Ch. 27)—KDMD. Grantee: Duluth Media, 1105 Edgewood Dr. NW, Cleveland, TN 37311. Phone: 615-472-9661. Technical Facilities: Channel No. 27 (548-554 MHz). Authorized power: 5000-kw max. visual, 500-kw max. aural. Antenna: 693-ft. above av. terrain, 846-ft. above ground, 1557-ft. above sea level. Latitude 46° 53' 05" Longitude 91° 56' 09". Transmitter: N side of Expressway, Cant Rd., 12.3-mi. NE of Duluth. Ownership: Alfonso Arreola, 100%. Represented (legal): McCampbell & Young. Represented (engineering): Sisk Engineering. Duluth-Superior ADI. BPCT-831018KK. Granted: 12-6-84. Starting Date: Unreported.

REDWOOD FALLS (Ch. 43)—KRWF. Grantee: Hubbard Bcstg. Inc., 3415 University Ave. W, St. Paul 55114-2099. Phone: 612-642-4200. Technical Facilities: Channel No. 43 (644-650 MHz). Authorized power: 1860-kw max. visual, 186-kw max. aural. Antenna: 1140-ft. above av. terrain, 1131-ft. above ground, 2221-ft. above sea level. Latitude 44° 29' 02" Longitude 95° 29' 26". Transmitter: 3.6-mi. ENE of intersection of Hwys. 68 & 19. Ownership: See Group Ownership of TV Stations. Represented (legal): Fletcher, Heald & Hildreth. Represented (engineering): A. D. Ring & Assoc. Minneapolis-St. Paul ADI. BPCT-840813KK. Granted: 4-5-85. Starting Date: Unreported.

ROCHESTER (Ch. 47)—KXLT. Grantee: L.E.O. Broadcasting Inc., 800 St. Germain St., St. Cloud, MN 56302. Phone: 612-252-0110. Technical Facilities: Channel No. 47 (668-674 MHz). Authorized power: 107.2-kw max. visual, 10.72-kw max. aural. Antenna: 340-ft. above av. terrain, 275-ft. above ground, 1498-ft. above sea level. Latitude 44° 02' 39" Longitude 92° 23' 56". Transmitter: 0.7-mi. SE of Haverhill. Equipment, Emcee. Plant, \$228,700; quarterly operating, \$3,000. Ownership: N. Walter Goins, pres., 100%. Syndicated Communications Capital Corp. has option to buy 10,500 shares of L.E.O. Bcstg. Inc. L.E.O. Bcstg. Inc. is licensee of KXLT(TV), St. Cloud, MN; permittee of WDTS, Ch. 38, Seaford, DE. Represented (legal): Akin, Gump, Strauss, Hauer & Feld. Represented (engineering): David L. Steel & Assoc. Rochester-Mason City-Austin ADI. BPCT-810818KE. Granted: 9-8-82. Starting Date: March 1987.

Mississippi

GREENVILLE (Ch. 44)—WCSZ. Grantee: Chester Smith, Box 1204, Greenville, MS 38701. Phone: 601-335-5291. Technical Facilities: Channel No. 44 (650-656 MHz). Authorized power: 2698-kw max. visual, 269.8-kw max. aural. Antenna: 794-ft. above av. terrain, 778-ft. above

ground, 903-ft. above sea level. Latitude 33° 25' 55" Longitude 90° 50' 57". Transmitter: 0.25-mi. W of Rexburg. Ownership: Chester Smith, 100%. Represented (legal): Thomas L. Root. Represented (engineering): B. Scott Baxter & Assoc. Greenwood-Greenville ADI. BPCT-840306KI. Granted: 3-1-85. Starting Date: Unreported.

GULFPORT (Ch. 25)—WXXV-TV. Grantee: Gulf Coast Television Ltd., 609 W. Government St., Brandon, MS 39042. Phone: 601-863-2525. Studio: Hwy. 49 at Lymon. Technical Facilities: Channel No. 25 (536-542 MHz). Authorized power: 2240-kw visual, 224-kw aural. Antenna: 1600-ft. above av. terrain, 1509-ft. above ground, 1749-ft. above sea level. Latitude 30° 44' 48" Longitude 89° 03' 30". Transmitter: 4.7-mi. NE of McHenry. Satellite Earth Station: Scientific-Atlanta receivers. Ownership: Lewis C. Hopper, pres., 26%; Joe H. Sanderson, secy-treas., 25%; Robert M. Buchanan, 25%. Hopper has interest in WWSB-TV, West Point, MS & WLIN(FM), Jackson, MS. Buchanan owns WKKE(AM), Pearl, MS. Represented (legal): Cordon & Kelly. Represented (engineering): Jules Cohen & Associates, P.C. Personnel: Lewis C. Hopper, general manager. Terry Smith, chief engineer. Darby Ratcliff, production manager. BPCT-820729KG. Granted: 7-11-83. Starting Date: Jan. 1, 1987.

HATTIESBURG (Ch. 22)—WHLT. Grantee: Bcstrs. of Mississippi Inc., Box 8887, Jackson, MS 39204. Technical Facilities: Channel No. 22 (518-524 MHz). Authorized power: 676-kw max. & 562-kw horizontal visual, 83.2-kw horizontal aural. Antenna: 802-ft. above av. terrain, 739-ft. above ground, 1049-ft. above sea level. Latitude 31° 24' 20.5" Longitude 89° 14' 13.5". Transmitter: 4-mi. NE of Petal, MS. Equipment, Townsend Assoc. Plant, \$1,207,337; quarterly operating, \$120,000. Ownership: News-Press & Gazette Co., 100%, see Group Ownership of TV Stations. Represented (legal): Haley, Bader & Potts. Laurel-Hattiesburg ADI. BPCT-800717KF. Granted: 12-9-80. Starting Date: Unreported.

HOLLY SPRINGS (Ch. 40)—Grantee: Terry Jan King, 1406-A E. Hacienda, Las Vegas, NV 89119. Phone: 702-798-1022. Technical Facilities: Channel No. 40 (626-632 MHz). Authorized power: 5000-kw max. visual, 500-kw max. aural. Antenna: 1082-ft. above av. terrain, 1008-ft. above ground, 1520-ft. above sea level. Latitude 34° 59' 18" Longitude 89° 24' 22". Transmitter: 6.7-mi. WNW of intersection of Hwys. 7 & 72, near Slayden. Ownership: Terry Jan King, 100%. Represented (legal): Thomas L. Root. Represented (engineering): Charles J. Thompson. Memphis, TN ADI. BPCT-850607KL. Granted: 5-16-86. Starting Date: Unreported.

MAGEE (Ch. 34)—WZZV. Grantee: Signal Mississippi Inc., 4032 W. Krall Ave., Phoenix, AZ. Technical Facilities: Channel No. 34 (590-596 MHz). Authorized power: 5000-kw max. visual, 500-kw max. aural. Antenna: 1928-ft. above av. terrain, 2000-ft. above ground, 2405-ft. above sea level. Latitude 31° 50' 59" Longitude 89° 40' 14". Transmitter: 6-mi. E of Magee. Ownership: Walter J. Stiles, pres.; Robert Nichols, v.p.; Lewis Hopper, secy-treas., 33.3% each. Jackson ADI. BPCT-830701KG. Granted: 8-17-84. Starting Date: Unreported.

McCOMB (Ch. 28)—Grantee: McComb TV Ltd., a Mississippi Ltd. Partnership, 210 State St., McComb 39648. Phone: 601-684-1942. Technical Facilities: Channel No. 28 (554-560 MHz). Authorized power: 5000-kw max. visual, 500-kw max. aural. Antenna: 550-ft. above av. terrain, 492-ft. above ground, 922-ft. above sea level. Latitude 31° 16' 45" Longitude 90° 26' 53". Transmitter: Robb St. Extension, Summit. Ownership: Susan T. Dowdy, gen. partner, 33%; Louis Alford, Phillip D. Brady, Albert Mack Smith, gen. partners, 14% each; J. Wyatt Emmerich, gen. partner, 1%; John O. Emmerich Jr., ltd. partner, 21.6%; Charles Dunagin, ltd. partner, 2.4%. Alford, Brady & Smith have interest in licensees of WMDCA-FM Hazlehurst, MS & WAPF & WCCA(FM) McComb, MS. Note: CP grant conditional upon grant of pending applications for assignment of WAPF & WCCA(FM). The Emmerichs & Dunagin have interest in Commonwealth Venture Systems, licensee of W36AC McComb; applicant for LPTVs & interest in newspaper publishing companies. Represented (legal): Gardner, Carton & Douglas. Represented (engineering): Peter V. Gureckis & Assoc. Jackson, MS ADI. BPCT-850213KH. Granted: 5-1-86. Starting Date: Unreported.

VICKSBURG (Ch. 35)—WDKM-TV. Grantee: Television Communications Inc., Box 16, Burlington, NC 27216-0016. Phone: 919-376-6016. Technical Facilities: Channel No. 35 (596-602 MHz). Authorized power: 5000-kw max. visual, 500-kw max. aural. Antenna: 722-ft. above av. terrain, 551-ft. above ground, 921-ft. above sea level. Latitude 32° 21' 37" Longitude 90° 50' 12". Transmitter: Old Jackson Rd., 0.6-mi. E of intersection with Confederate Ave., Vicksburg. Ownership: Jack Rehburg, pres.-treas., 100%; Ritchie Rehburg, Jeffri Rehburg, L. Steve Rehburg, Bert Capel, v.p.s.; Ouida Rehburg, secy. TCI is licensee of WRDG(TV), Burlington, NC. Represented (legal): Baraff, Koerner Olender & Hochberg. Personnel: Rich Rehburg, gen. mgr.; Bert Capel, sales mgr.; Steve Rehburg, program dir. Jackson, MS ADI. Highest One Hour Rate: \$600. Highest 30 Sec. Rate: \$45. BPCT-830613KE. Granted: 6-20-84. Starting Date: Jan. 1987.

WIGGINS (Ch. 43)—WBDS. Grantee: Sara I. Dunn Ltd., 1917 38th Ave., Gulfport, MS 39501. Phone: 601-864-2531. Technical Facilities: Channel No. 43 (644-650 MHz). Authorized power: 5000-kw max. visual, 500-kw max. aural. Antenna: 1521-ft. above av. terrain, 1471-ft. above ground, 1671-ft. above sea level. Latitude 30° 46' 09" Longitude 89° 06' 00". Transmitter: 2.3-mi. SE of Perkinston. Ownership: Sara I. Dunn, gen. partner, 10%; Bill Sutton, ltd. partner, 70%; Larry Leland, ltd. partner, 20%. Represented (engineering): Magnuson & Assoc. Inc. Biloxi-Gulfport-Pascagoula ADI. BPCT-850725KU. Granted: 1-31-86. Starting Date: Unreported.

Missouri

ST. JOSEPH (Ch. 16)—KTAJ. Grantee: All American TV Inc., 3047 Joy St., West Covina, CA 91791. Phone: 714-641-3222. Technical Facilities: Channel No. 16 (482-488 MHz). Authorized power: 5000-kw max. visual, 500-kw max. aural. Antenna: 507-ft. above av. terrain, 463-ft. above ground, 1448-ft. above sea level. Latitude 39° 39' 03" Longitude 94° 40' 11". Transmitter: 1.5-mi. SW of intersection of Hwy. 31 & Rte. E, near Gower. Ownership: Non-profit corp. Larry Pearson, Cruz S. Arguinzo, Nicky Cruz, trustees. AATV is licensee of WTJP(TV), Gadsden, AL; is permittee of WWTO(TV), La Salle, IL & KDOR(TV), Bartlesville, OK. Represented (legal): May & Dunne. Represented (engineering): Smith & Powstenko.

Construction Permits—Missouri

St. Joseph ADI. BPCT-830310KF. Granted: 7-25-83. Reinstated 10-2-85. Starting Date: Oct. 1986.

† **ST. JOSEPH (Ch. 22 ETV)**—KMPT. Grantee: Public Television 19 Inc., c/o Robert F. Fuzy, 125 E. 31st St., Kansas City, MO 64108. Phone: 816-756-3580. Technical Facilities: Channel No. 22 (518-524). Authorized power: 1275-kw max. & 930-kw horizontal visual, 170-kw max. & 124-kw horizontal aural. Antenna: 790-ft. above av. terrain, 747-ft. above ground, 1702-ft. above sea level. Latitude 39° 46' 12" Longitude 94° 47' 53". Transmitter: 40th & Faraon Sts., St. Joseph. Equipment, Harris. Ownership: See KCPT(TV), Kansas City, MO. Represented (legal): Dow, Lohnes & Albertson. Represented (engineering): John H. Mullaney. Note: Proposed satellite of KCPT, Kansas City. Ch. 22 ETV is allocated to Joplin, MO. BPET-830502KH. Granted: 10-10-84. Starting Date: Unreported.

Montana

BOZEMAN (Ch. 7)—KCTZ. Grantee: Bee Bcstg. Assoc., a Ltd. Partnership, Box 1400, Whitefish, MT 59937. Phone: 406-862-5565. Technical Facilities: Channel No. 7 (174-180 MHz). Authorized power: 187-kw max. visual, 18.7-kw max. aural. Antenna: 896-ft. above av. terrain, 378-ft. above ground, 6948-ft. above sea level. Latitude 45° 40' 24" Longitude 110° 52' 02". Transmitter: 7.7-mi. E of Bozeman, near Bozeman Pass. Ownership: Rose Communications Inc., gen. partner; ltd. partner undisclosed. RCI ownership: Benny Bee, pres., 100%. Bee owns licensee of KJJR(AM) Whitefish & KBBZ(FM) Kalispell, MT. Represented (legal): Kenkel, Barnard & Edmundson. Represented (engineering): Hatfield & Dawson. Missoula-Butte ADI. BPCT-810908KJ. Granted 12-15-82. Reinstated 1-15-86. Note: Sale to Precht Communications pending. Starting Date: Unreported.

BUTTE (Ch. 18)—Grantee: Community Christian Television, 1201 Rogers Rd., Graham, NC 27253. Phone: 919-229-6290. Technical Facilities: Channel No. 18 (494-500 MHz). Authorized power: 2525-kw max. visual, 252-kw max. aural. Antenna: 1898-ft. above av. terrain, 128-ft. above ground, 8383-ft. above sea level. Latitude 46° 00' 27" Longitude 112° 26' 30". Transmitter: 2-mi. NE of Butte. Ownership: Rosemary Wuenschel, pres.-treas., 70%; Kristen A. Kincaid, v.p.-secy., 30%. CCT is permittee of KXRC-TV Rapid City, SD. Represented (engineering): Fred Wuenschel. Missoula-Butte ADI. BPCT-850924KJ. Granted: 5-27-86. Starting Date: Unreported.

HELENA (Ch. 10)—KBSC-TV. Grantee: John R. Powley, 1536 Logan Ave., Altoona, PA 16602. Phone: 814-944-8571. Technical Facilities: Channel No. 10 (192-198 MHz). Authorized power: 250-kw max. visual, 25-kw max. aural. Antenna: 2248-ft. above av. terrain, 136-ft. above ground, 7896-ft. above sea level. Latitude 46° 49' 29" Longitude 111° 42' 28". Transmitter: Hogback Mountain, 22-mi. NE of Helena. Ownership: John R. Powley, 100%. For other interests see CP for WJIM-TV, Iron Mountain, MI. Helena ADI. BPCT-840625KE. Granted: 5-13-85. Starting Date: Spring 1987.

MISSOULA (Ch. 23)—KGCL. Grantee: Garcia Communications, 1579 N. Millard, Rialto, CA 92376. Phone: 714-820-9055. Technical Facilities: Channel No. 23 (524-530 MHz). Authorized power: 930-kw max. visual, 93-kw max. aural. Antenna: 2504-ft. above av. terrain, 110-ft. above ground, 7614-ft. above sea level. Latitude 47° 02' 24" Longitude 113° 59' 00". Transmitter: Big Sky Mountain, Missoula. Ownership: Marta G. Garcia, gen. partner, 33.33%; Edward Powley, ltd. partner, 66.66%. GC is permittee of Ch. 67, Morehead, KY; applicant for Ch. 31, Klamath Falls, OR. Technical consultant, John R. Powley. Missoula-Butte ADI. BPCT-840830KJ. Granted: 4-16-85. Starting Date: Unreported.

Nebraska

GRAND ISLAND (Ch. 17)—KTVG. Grantee: Family Bcstg. Co. Inc., 105 W. Jefferson, Fairfield, IA 52556. Phone: 515-472-9774. Technical Facilities: Channel No. 17 (488-494 MHz). Authorized power: 1669.6-kw max. visual, 166.9-kw max. aural. Antenna: 861-ft. above av. terrain, 865-ft. above ground, 2935-ft. above sea level. Latitude 41° 09' 12.6" Longitude 98° 43' 38.2". Transmitter: KSYZ-FM transmitter site, T14N, R12W, NWQ-SWQ, S29, Howard County. Ownership: Jerry D. Montgomery, pres., 49%; Betty Harris, v.p., 1%; Donna L. Montgomery, secy., 49%; Karla Schmidt, 1%. FBC is permittee of KTTW(TV), Sioux Falls, SD & applicant for FM stations in Carlsbad, NM & San Angelo, TX. Represented (legal): Reddy, Begley & Martin. Represented (engineering): Gary M. McGlothlin. Lincoln-Hastings-Kearney ADI. BPCT-840601KF. Granted: 2-27-86. Starting Date: June 1987.

LINCOLN (Ch. 45)—KLNK. Grantee: Native American Broadcasting Consortium Inc., Box 83111, 1800 N. 33rd St., Lincoln, NE 68501. Phone: 402-472-3522. Technical Facilities: Channel No. 45 (656-662 MHz). Authorized power: 766-kw max. visual, 76.6-kw max. aural. Antenna: 497-ft. above av. terrain, 500-ft. above ground, 1745-ft. above sea level. Latitude 40° 51' 15" Longitude 96° 33' 54". Transmitter: 112th St. & Havelock Rd., Lincoln. Ownership: Wallace Coffey, chmn. & Frank J. Blythe, pres., 100% jointly. Represented (engineering): James R. Audet (Reston, VA). Lincoln-Hastings-Kearney ADI. BPCT-821008KK. Granted: 7-21-83. Starting Date: Unreported.

MCCOOK (Ch. 16)—KJKL. Grantee: Jerrell E. Kautz, 1490 E St., Ulica, NE 68456. Studio: 1305 East B St., McCook, NE 68001. Phone: 315-487-2393. Technical Facilities: Channel No. 16 (482-488 MHz). Authorized power: 1000-kw max. visual, 200-kw max. aural. Antenna: 586-ft. above av. terrain, 461-ft. above ground, 3271-ft. above sea level. Latitude 40° 11' 18" Longitude 100° 48' 37". Transmitter: 3.1-mi. SW of Culbertson, NE. Multichannel TV Sound: Stereo only. Note: Application pending for change to Ch. 12. Ownership: Jerrell E. Kautz, 100%. Kautz has interest in KZMC-FM, McCook; KBRL(AM) & KJKJ(FM), Imperial, NE. Represented (legal): John Battershell (McCook, NE). Personnel: Frank W. Goad, sales mgr.; Jerry Kautz, engineering dir.; Kathy Goad, promotion dir.; Abner Peabody, farm dir. Highest One Hour Rate: \$250. Highest 30 Sec. Rate: \$50. Lincoln-Hastings-Kearney ADI. BPCT-840312KE. Granted: 3-29-85. Starting Date: Aug. 1, 1987.

SCOTTSBLUFF (Ch. 16)—KSNB. Grantee: Continental Communication Systems (Scottsbluff) Inc., 100 W. South St., Orlando, FL 32801. Technical Facilities: Channel No. 16 (482-488 MHz). Authorized power: 665-kw max. visual, 66.5-kw max. aural. Antenna: 537-ft. above

av. terrain, 515-ft. above ground, 4785-ft. above sea level. Latitude 41° 58' 38" Longitude 103° 37' 14". Transmitter: Approx. 1.9-mi. N of Thomas. Ownership: Heart of Wyoming Television Inc. A. J. Stanton Jr., pres., 52.5%; Joseph Haller, v.p.; Peter G. Sieler, v.p.-asst. secy.; Catherine L. Malatesta, secy., Myles S. Douglas & Kenneth K. Hines, 5% each; Harry Handley, treas.; Continental Communications Systems Inc., 30%; Richard Bogner & Leonard King, 1.25% each. CCS ownership: David Antoniak, pres.; Joseph Haller, v.p. & Harry Handley, secy.-treas., 10% each. Cheyenne ADI. BPCT-830120KG. Granted: 10-14-83. Starting Date: Unreported.

Nevada

LAS VEGAS (Ch. 15)—KREB-TV. Grantee: People of the Fire Ltd., c/o Roy Layton Parrish, 4574 Skyland Dr., Las Vegas, NV 89121. Studio: 800 S. Valley View, Las Vegas, NV 89107. Phone: 702-451-8679. Technical Facilities: Channel No. 15 (476-482 MHz). Authorized power: 5000-kw max. visual, 500-kw max. aural. Antenna: 2000-ft. above av. terrain, 236-ft. above ground, 4571-ft. above sea level. Latitude 35° 56' 44" Longitude 115° 02' 30". Transmitter: Black Mtn., approx. 7-mi. SW of Henderson. Ownership: Roy Layton Parrish, 30%; Lilola Parrish, 20%; Douglas K. Freeman, Matthew Jenkins & Terry A. Trousdale, 16.66% each. Trousdale & Freeman have interest in Charleston Community Television Ltd., licensee of WTAT-TV, Charleston, SC. Represented (engineering): John A. Lundin. Las Vegas ADI. BPCT-831219KQ. Granted: 6-27-85. Starting Date: Unreported.

TONOPAH (Ch. 9)—KCCD. Grantee: Grantee: Castle Communications, c/o Vernon Petersen, Box 3669, Tonopah 89049. Phone: 619-728-9009. Technical Facilities: Channel No. 9 (186-192 MHz). Authorized power: 10.79-kw max. visual, 2.16-kw max. aural. Antenna: 982-ft. above av. terrain, 58-ft. above ground, 6708-ft. above sea level. Latitude 38° 04' 21.5" Longitude 117° 13' 15.5". Transmitter: Atop Mount Oddie, 0.6-mi. NE of Tonopah. Ownership: Vernon Petersen, 100%. Represented (legal): Gammon & Grange. Represented (engineering): McMillan & Assoc. Reno ADI. BPCT-850422. Granted: 7-15-85. Starting Date: Unreported.

WINNEMUCCA (Ch. 7)—KQJA. Grantee: Matlock Communications Inc., c/o Stephen J. Matlock, 1041 Steepleview Dr., Eagle, ID 83616. Phone: 208-939-0789. Technical Facilities: Channel No. 7 (174-180 MHz). Authorized power: 100-kw max. visual, 10-kw max. aural. Antenna: 1813-ft. above av. terrain, 140-ft. above ground, 5690-ft. above sea level. Latitude 41° 00' 38" Longitude 117° 45' 40". Transmitter: Tower 3.2-mi. NW of Winnemucca. Ownership: Stephen J. Matlock, 100%. Matlock holds CPs for KWHP, Ch. 14, Boise, ID; Ch. 20, Idaho Falls, ID; KMHO, Ch. 16, La Grande, OR; KOTT, Ch. 6, Vernal, UT; is applicant for several LPTV stations. Reno ADI. BPCT-830405KF. Granted: 7-26-83. Starting Date: Unreported.

New Hampshire

MERRIMACK (Ch. 60)—WGOT. Grantee: Golden Triangle TV 60 Corp., 39 Indian Rock Rd., Nashua, NH 03060. Phone: 603-889-8998. Correspondence, Neal Cortell, 6 Brookwood Rd., Lexington, MA 02173. Technical Facilities: Channel No. 60 (746-752 MHz). Authorized power: 1403-kw max. visual, 140-kw max. aural. Antenna: 1011-ft. above av. terrain, 139-ft. above ground, 1464-ft. above sea level. Latitude 42° 59' 02" Longitude 71° 35' 18". Transmitter: 325-ft. from WMUR-TV transmitter site, South Mountain, Goffstown. Equipment, Comark. Ownership: Celina T. Mead, pres., Neal Cortell, exec. v.p., Stephen A. Tamposi, v.p. & S. Joseph Hoffman, treas., 25% each; Bradford E. Cook, secy. Represented (engineering): John Fergie & Assoc. (Springfield, MA). Boston, MA ADI. BPCT-821109KG. Granted: 9-19-83. Starting Date: Unreported.

New Jersey

ATLANTIC CITY (Ch. 53)—WWAC-TV. Grantee: Channel 53 Corp., 3600 Conshohocken Ave., Philadelphia, PA 19131. Phone: 215-473-9060. Technical Facilities: Channel No. 53 (704-710 MHz). Authorized power: 12.2-kw max. visual, 1.2-kw max. aural. Antenna: 280-ft. above av. terrain, 280-ft. above ground, 290-ft. above sea level. Latitude 39° 22' 51.2" Longitude 74° 27' 03.7". Transmitter: Absecon Blvd., approx. 0.2-mi. NW of WJLN, Atlantic City. Ownership: William S. Gross, pres., 42%; Leon Gross, v.p.-secy.-treas., 27%; Leon & William Gross as co-executors of Rose Gross Estate, 27%; Ladina Erach, asst. secy., 4%. Represented (legal): Schwartz, Woods & Miller. Represented (engineering): Robert Terres. Personnel: Al Tedesco, general manager; James Wright, engineering director. Note: Begun operation July 29, 1981; left air July 1982. Starting Date: Nov. 1, 1986.

VINELAND (Ch. 59)—WLMR. Grantee: Family Television Network, Box 153, Cheltenham, PA 19102. Phone: 216-663-8877. Technical Facilities: Channel No. 59 (740-746 MHz). Authorized power: 5000-kw max. visual, 500-kw max. aural. Antenna: 952-ft. above av. terrain, 979-ft. above ground, 1024-ft. above sea level. Latitude 39° 27' 19" Longitude 75° 04' 28". Transmitter: W side of Hwy. 55, 0.77-mi. NW of intersection with Hwy. 552, Vineland. Ownership: Leigh J. Murray, pres., 90%; Mary Ruth Seybold, v.p.-secy., 10%; Paul Vollrath, treas. Represented (legal): Fisher, Wayland, Cooper & Leader. Represented (engineering): Charles I. Gallagher. Personnel: Leigh J. Murray, general manager. Philadelphia, PA ADI. BPCT-850108KP. Granted: 3-14-86. Starting Date: Fall 1987.

New Mexico

† **ALBUQUERQUE (Ch. 32 ETV)**—Grantee: Alpha-Omega Bcstg. of Albuquerque Inc., 3301 La Sala del Oeste NE, Albuquerque 87111. Phone: 505-883-1300. Technical Facilities: Channel No. 32 (578-584 MHz). Authorized power: 17.179-kw max. visual, 1.718-kw max. aural. Antenna: 4077-ft. above av. terrain, 48-ft. above ground, 10,665-ft. above sea level. Latitude 35° 12' 51" Longitude 106° 27' 01". Transmitter: Sandia Crest, Albuquerque. Ownership: Raymond L. Franks, pres., Raymond L. Franks Sr., secy. & Lola Huletta Franks, treas., 33.3% each. Represented (legal): John H. Midlen Jr. Represented (engineering): Larry D. Ellis & Assoc. BPET-850212KH. Granted 6-30-86. Starting Date: Unreported.

ALBUQUERQUE (Ch. 41)—KLUZ-TV. Grantee: Olivarez Television Co. Inc., 3908 Parsifal NE, Albuquerque 87111. Phone: 505-292-6833. Technical Facilities: Channel No. 41 (632-638 MHz). Authorized power: 26.5-kw max. visual, 2.65-kw max. aural. Antenna: 4144-ft. above av. terrain, 106-ft. above ground, 10,746-ft. above sea level. Latitude 35° 12' 41" Longitude 106° 25' 55". Transmitter: K48AM transmitter site, Sandia Crest, 5.5-mi. NNE of Albuquerque. Ownership: Graciela Olivarez, 100%. Olivarez is licensee of K48AM, Albuquerque. Represented (legal): Leventhal, Senter & Lerman. Represented (engineering): Jules Cohen & Assoc. Albuquerque ADI. BPCT-850711KF. Granted 9-19-85. Starting Date: Unreported.

GALLUP (Ch. 10)—KNAG-TV. Grantee: Grand Canyon Television Co. Inc., 2201 N. Vickey Dr., Flagstaff, AZ 86001. Phone: 602-526-2232. Technical Facilities: Channel No. 10 (192-198 MHz). Authorized power: 316-kw max. visual, 31.6-kw max. aural. Antenna: 1269-ft. above av. terrain, 164-ft. above ground, 8034-ft. above sea level. Latitude 35° 36' 15" Longitude 108° 40' 41". Transmitter: Adjacent to the Ebon Bench Mark, 4.9-mi. N of Gallup. Ownership: See KNAZ-TV, Flagstaff, AZ. For other interests of Lanford Estate, see Group Ownership of TV Stations. Represented (legal): Wiley, Rein & Fielding. Represented (engineering): Charles I. Gallagher. Albuquerque ADI. BPCT-840711KQ. Granted: 12-18-84. Starting Date: Unreported.

HOBBS (Ch. 29)—KHFT. Grantee: Hobbs Family Television, a Partnership, 219 W. Silver Ave., Hobbs, NM 88240. Correspondence, Abe Thiessen, Suite 418, Uptain Bldg., Chattanooga, TN 37411. Technical Facilities: Channel No. 29 (560-566 MHz). Authorized power: 8-kw visual, 0.8-kw aural. Antenna: 522-ft. above av. terrain, 508-ft. above ground, 4128-ft. above sea level. Latitude 32° 43' 28" Longitude 103° 05' 46". Transmitter: 2.9-mi. E of Hobbs on Marland Dr. Equipment, RCA. Plant, \$243,750; quarterly operating, \$221,250. Ownership: Bruce M. Evans, Robert L. Hausmann, William D. Staggs, Lowell Payton, Elton R. Taylor, Rodger C. Weems, partners, 16.66% each. Represented (legal): McCampbell & Young. Represented (engineering): Sterling Communications Inc. Roswell ADI. BPCT-811224KI. Granted: 2-7-83. Starting Date: Unreported.

ROSWELL (Ch. 21)—KRBW. Grantee: Roswell Bcstg., c/o Michael Thurman, Box 381, Syracuse, NY 13201. Phone: 315-476-5799. Technical Facilities: Channel No. 21 (512-518 MHz). Authorized power: 1-kw max. visual, 1-kw max. aural. Antenna: 4860-ft. above av. terrain, 209-ft. above ground, 50-ft. above sea level. Latitude 35° 25' 00" Longitude 104° 30' 40". Transmitter: N.A. Ownership: Vernice Boozer, gen. partner, 51%; P. M. Shanley, gen. partner, 49%. Represented (engineering): Michael Thurman. Roswell ADI. BPCT-840120KE. Granted 8-26-85. Starting Date: Unreported.

SANTA FE (Ch. 19)—KCJA. Grantee: CRA Bcstg. Ltd. Partnership, 1931 Warner St., Santa Fe, NM 87501. Phone: 505-471-5011. Technical Facilities: Channel No. 19 (500-506 MHz). Authorized power: 5000-kw max. visual, 500-kw max. aural. Antenna: 1973-ft. above av. terrain, 215-ft. above ground, 10,134-ft. above sea level. Latitude 35° 47' 15" Longitude 106° 31' 35". Transmitter: 9.3-mi. E of Jemez Springs on Peratta Ridge, Santa Fe National Forest. Ownership: Clara Rose Apodaca, gen. partner; ltd. partners to be named. Represented (legal): Tapia & Buffington. Represented (engineering): Kessler & Gehman Assoc. Inc. Albuquerque ADI. BPCT-840829KI. Granted: 7-15-85. Starting Date: Unreported.

SILVER CITY (Ch. 10)—KWNN. Grantee: KOAT Television Inc., Box 25982, Albuquerque, NM 87125. Phone: 505-884-7777. Technical Facilities: Channel No. 10 (192-198 MHz). Authorized power: 8.71-kw max. visual, 0.871-kw max. aural. Antenna: 1590-ft. above av. terrain, 111-ft. above ground, 8226-ft. above sea level. Latitude 32° 51' 46" Longitude 108° 14' 28". Transmitter: Pinos Altos Mountain, 1.2-mi. W of Pinos Altos. Ownership: The Pulitzer Publishing Co., 100%; see Group Ownership of TV Stations. Represented (legal): Verner, Lipfert, Bernhard, McPherson & Hand. Represented (engineering): Jules Cohen & Assoc. Albuquerque ADI. BPCT-850607KT. Granted: 2-6-86. Starting Date: Nov. 1986.

New York

AMSTERDAM (Ch. 55)—WOCB. Grantee: Beacon Bcstg. Inc., 5650 Whiteside Rd., S210, Columbus, GA 31904. Technical Facilities: Channel No. 55 (716-722 MHz). Authorized power: 5000-kw max. visual, 500-kw max. aural. Antenna: 731-ft. above av. terrain, 720-ft. above ground, 1472-ft. above sea level. Latitude 42° 59' 05" Longitude 74° 10' 49". Transmitter: 0.1-mi. N of Montgomery County line, 0.4-mi. E of Hwy. 30, Perth. Equipment, Comark. Ownership: William J. Kitchen, pres.; James E. Slaughter, exec. v.p.-asst. secy.; Carolyn A. Kitchen, secy.-treas.; Quality Media Corp., 100%. QMC ownership: William J. Kitchen, 86%; James E. Slaughter & Carolyn A. Kitchen, 7% each. BBI holds CP for WIVQ, Ch. 52, Cumberland, MD; is applicant for FMs & LPTV. QMC is permittee of KBQN(AM), Pago Pago, American Samoa. Represented (engineering): John Fergie. Albany-Schenectady-Troy ADI. BPCT-830429KJ. Granted: 2-8-84. Note: Sale pends. Starting Date: Unreported.

† **BUFFALO (Ch. 23 ETV)—WNEQ-TV.** Grantee: Western New York Public Bcstg. Assn., Box 8763, Buffalo, NY 14240. Studio: 184 Barton St., Buffalo 14213. Phone: 716-881-5000. Technical Facilities: Channel No. 23 (524-530 MHz). Authorized power: 971-kw max. visual, 97.1-kw max. aural. Antenna: 992-ft. above av. terrain, 1119-ft. above ground, 1579-ft. above sea level. Latitude 43° 01' 48" Longitude 78° 55' 15". Transmitter: 0.6-mi. NNE of intersection of Whitehaven & Harvey Rds., Grand Island. Equipment, GE & Collins. Plant, \$917,000; yearly operating, \$697,707. Satellite Earth Station: Collins, 12-meter. Ownership: See WNEQ-TV, Buffalo, NY. Represented (legal): Schwartz, Woods & Miller. Represented (engineering): John F. X. Browne & Assoc. BPET-820510KS. Granted: 12-22-83. Starting Date: Jan. 1987.

BUFFALO (Ch. 49)—WYNB-TV. Grantee: Television Corp. of Buffalo, 156 Newtown Rd., Virginia Beach, VA 23462. Technical Facilities: Channel No. 49 (680-686 MHz). Authorized power: 4136-kw max. visual, 414-kw max. aural. Antenna: 1235-ft. above av. terrain, 1021-ft. above ground, 2421-ft. above sea level. Latitude 42° 46' 58" Longitude 78° 27' 28". Transmitter: Approx. 1-mi. NW of Harris Corners, 3400-ft. S of intersection of Bear St. & Bailey Rd. Equipment, RCA. Plant, \$2,315,000; quarterly operating, \$755,250. Ownership: TVX Broadcast Group, 80%; Bison City TV 49 Ltd. Partnership, 20%. For TVX other interests, see Group Ownership of TV Stations. Bison City ownership: Bison City Television 49 Inc.,

gen. partner, 28%; Understein & Assoc., ltd. partner, 1%; Bison City TV 49 Inc., ltd. partner, 71%. Bison City Television 49 Inc. ownership: Harold E. Protter, pres., Gail Brekke, v.p., 10% jointly; B. Thomas Koon Jr., Robert L. Protter, v.p.s., 10% each; Martin Ludington, v.p.-secy. & Lee C. Ludington, 10% jointly; Anthony LaFata, chmn.-treas. & E. M. Reilly, 10% jointly; William T. Crowell, John M. Garagnani, Joe C. Sparks, Allan R. Wiegly, Frederick D. Gordon, 10% each. Represented (legal): Hennessey, Stambler & Siebert. Represented (engineering): Jules Cohen & Assoc. Buffalo ADI. BPCT-791130LC. Granted. 4-15-83. Starting Date: Unreported.

JAMESTOWN (Ch. 26)—WNOD. Grantee: Jamestown TV Assoc., 401 W. Kirkpatrick St., Syracuse, NY 13250-0095. Phone: 315-472-0200. Technical Facilities: Channel No. 26 (542-548 MHz). Authorized power: 750-kw max. visual, 75-kw max. aural. Antenna: 698-ft. above av. terrain, 530-ft. above ground, 2160-ft. above sea level. Latitude 42° 05' 06" Longitude 79° 17' 23". Transmitter: Approx. 0.5-mi. E of Rte. 17J near Hunt Rd. Ownership: Craig Fox & George Kimble, gen. partners, 50% each. Principals have interest in AGK Communications Inc., licensee of WAQX-FM, Manlius, NY; WOLF Radio Inc., licensee of WAQX(AM), Syracuse, NY & W269AF Chittenango, NY; Canton Bcstg. Assoc., permittee for AM in Canton, NY; Concord Bcstg. Assoc., applicant for AM in Concord, NH & Moana Kai Bcstg. Assoc., applicant for FM in Honolulu, HI. Fox & Kimble have interest in WWLV-TV, Hazleton, PA; WOLF-TV, Scranton, PA & WFYF(TV), Watertown, NY. Kimble has interest in Kirmanger Communications Inc., licensee of WONY(FM), Ithaca, NY. Fox has interest in WTUV(TV), Utica, NY. Represented (legal): James Oyster. Buffalo ADI. BPCT-831018KM. Granted: 1-16-85. Starting Date: Jan. 1, 1987.

SYRACUSE (Ch. 43)—WFWY. Grantee: Orion TV Broadcasting of Syracuse Inc., c/o 98 Peach Tree St., East Norwich, NY 11732. Technical Facilities: Channel No. 43 (644-650 MHz). Authorized power: 1350-kw max. visual, 135-kw max. aural. Antenna: 820-ft. above av. terrain, 470-ft. above ground, 1790-ft. above sea level. Latitude 42° 56' 44" Longitude 76° 06' 30". Transmitter: 5956 Bull Hill Rd., Onondaga, NY. Plant, \$243,075; yearly operating, \$150,000. Equipment, GE. Ownership: John B. Tupper & Richard F. Shively, 50% each. Shively has interest in licensees of WXMI(TV), Grand Rapids, MI; KNOP-TV, North Platte, NE. Represented (legal): Nixon, Hargrave, Devans & Doyle. Represented (engineering): Silliman & Silliman. Syracuse ADI. BPCT-3712. Granted: 2-2-67. Starting Date: Unreported.

WATERTOWN (Ch. 50)—WFYF. Grantee: Moreland Broadcast Assoc., 516 E. Moreland Ave., Wyndmoor, PA 19118. Network Service: ABC. Technical Facilities: Channel No. 50 (686-692 MHz). Authorized power: 1200-kw max. visual, 120-kw max. aural. Antenna: 486-ft. above av. terrain, 306-ft. above ground, 1296-ft. above sea level. Latitude 43° 57' 25" Longitude 75° 49' 21". Transmitter: State Hwy. 126, Rutland, 5.7-mi. E of Watertown boundary. Ownership: Craig L. Fox, George W. Kimble, David C. Schaller, Guyon W. Turner, gen. partners, 25% each. For other Fox, Kimble & Turner interests, see WOLF-TV, Scranton, PA. Represented (legal): James Oyster. Personnel: David J. Alteri, gen. mgr. Watertown-Carthage ADI. Granted: 8-13-84. Starting Date: Unreported.

North Carolina

ASHEVILLE (Ch. 62)—WASV-TV. Grantee: WASV-TV Inc., c/o Millard V. Oakley, Box 520, 1024 W. Main St., Livingston, TN 38570. Phone: 615-823-5633. Technical Facilities: Channel No. 62 (758-764 MHz). Authorized power: 8.4-kw max. visual, 0.84-kw max. aural. Antenna: 154-ft. above av. terrain, 103-ft. above ground, 2583-ft. above sea level. Latitude 35° 34' 59" Longitude 82° 32' 45". Transmitter: White Fawn Reservoir, Asheville. Ownership: Millard V. Oakley, 100%. Oakley owns permittee of Ch. 30, Odessa, TX; has interest in WCSV(AM), Crossville, WREA(AM), Dayton, WLIV(AM) & WXKG(FM), Livingston & WNPNC(AM), Newport, TN & is applicant for new FM in Killeen, TX. Greenville-Spartanburg-Asheville ADI. BPCT-830201KF. Granted: 5-25-84. Starting Date: Unreported.

BELMONT (Ch. 46)—WMHU. Grantee: Metro-Crescent Communications Inc., 1255 E. 5th St., Winston-Salem 27102. Phone: 202-659-5700. Technical Facilities: Channel No. 46 (662-668 MHz). Authorized power: 5000-kw max. visual, 500-kw max. aural. Antenna: 1534-ft. above av. terrain, 1562-ft. above ground, 2322-ft. above sea level. Latitude 35° 22' 23" Longitude 81° 09' 06". Transmitter: 1300-ft. N of intersection of Hwys. 1837 & 1836, Stanley. Ownership: Loretta J. Webber, pres.; State W. Alexander III, v.p.-secy.; Spurgeon W. Webber Jr., v.p., 6.6%; Harvey B. Gantt, treas.; David H. Wagner, 40%; Robert R. Hilker & William R. Rollins, 26.7% each. Spurgeon Webber has interest in applications for Ch. 8 Morehead City, NC & new FM. Wagner has interest in applications for Ch. 27 Orlando, FL; Ch. 54 Avalon, CA; Ch. 50 Denver, CO & Ch. 68 Arlington, TX. Hilker & Rollins have interest in licensees for AM & FM stations & applications for LPTVs. Hilker has interest in Lakeside Cable TV Inc. Represented (legal): Reddy, Begley & Martin. Represented (engineering): Lawrence Behr Assoc. Inc. Personnel: Mark Conrad, gen. mgr. Charlotte, NC ADI. BPCT-840413LD. Granted: 8-22-85. Starting Date: Dec. 1986.

FOREST CITY (Ch. 66)—WSQV-TV. Grantee: Forest City Television Inc., 900 N.W. Eighth Ave., Gainesville, FL 32601. Phone: 904-371-7771. Technical Facilities: Channel No. 66 (782-788 MHz). Authorized power: 3076-kw max. visual, 307.6-kw max. aural. Antenna: 1967-ft. above av. terrain, 171-ft. above ground, 3406-ft. above sea level. Latitude 35° 15' 58" Longitude 82° 14' 38". Transmitter: Tryon Peak, 3-mi. NW of Columbus. Ownership: Raymond K. Sisler, pres., 10%; Harvey M. Budd & Mark K. Goldstein, v.p.s.; Thomas Sonsini, treas.; American Communications & Television Inc., 90%. ACTI ownership: Mark K. Goldstein, pres., 17.76%; Harvey M. Budd, exec. v.p., 17.89%; Thomas Sonsini, v.p., 11.30%; Joel Berman, secy.-treas., 3.04%; Jerald Newirth, 1.40%; Mr. & Mrs. Alex Grief, 0.91%; Mr. & Mrs. Fred Yeaton, 0.91%; remainder publicly held, none with more than 1%. ACTI owns KOOG-TV, Ogden, UT; WTGS(TV), Hardeeville, SC; 49% of LPTV stations W02BE, Lake City & W07BP, Ocala, FL; interest in LPTV W04BN, Orlando, FL; 80% of WMNX(FM), Tallahassee, FL; owns cable systems in FL. ACTI subsidiary, Telesat Cablevision Inc. has SMTV interests in southern FL. ACTI through subsidiaries has FM application in Micanopy, FL & pending LPTV applications. Represented (legal): Cordon & Kelly. Represented (engineering): Kessler & Gehman Assoc. Inc. Greenville-Spartanburg-Asheville ADI. BPCT-821215KE.

Construction Permits—North Carolina

- Granted: 3-28-83. Note: Sale to Sudbrink Bcstg. Co. pends. Starting Date: Unreported.
- GOLDSBORO (Ch. 17)**—WYED. Grantee: Group H Bcstg. Corp., Box 604, Hardeeville, SC 29927. Phone: 803-785-2166. Technical Facilities: Channel No. 17 (488-494 MHz). Authorized power: 2600-kw max. visual, 260-kw max. aural. Antenna: 1576-ft. above av. terrain, 1495-ft. above ground, 1815-ft. above sea level. Latitude 35° 37' 01" Longitude 78° 28' 38". Transmitter: 2.4-mi. SW of Clayton 1007, near Smithfield. Ownership: Randall G. Harvey, pres., 100%. Represented (legal): Hogan & Hartson. Represented (engineering): E. Harold Munn Jr. & Assoc. Inc. Raleigh-Durham ADI. BPCT-821028KE. Granted: 3-1-84. Starting Date: Unreported.
- GREENVILLE (Ch. 14)**—WXIV-TV. Grantee: WXIV-TV Inc., 2606 Evans St., Greenville, NC 27834. Technical Facilities: Channel No. 14 (470-476 MHz). Authorized power: 5000-kw max. visual, 500-kw max. aural. Antenna: 957-ft. above av. terrain, 940-ft. above ground, 1010-ft. above sea level. Latitude 35° 32' 35" Longitude 77° 23' 54". Transmitter: E of Hwy. 11, approx. 1-mi. N of Winterville. Equipment, RCA. Plant, \$3,770,400; quarterly operating, \$230,375. Ownership: Tommy Payne, chmn.-pres.; J. Cowan, v.p.; Willard French, secy.-treas. Represented (legal): Reddy, Begley & Martin. Represented (engineering): E. Harold Munn Jr. & Assoc. Greenville-New Bern-Washington ADI. BPCT-820216KG. Granted: 3-25-83. Starting Date: Unreported.
- † **ROANOKE RAPIDS (Ch. 36 ETV)**—Grantee: University of North Carolina, 910 Raleigh Rd., Box 2688, Chapel Hill, NC 27514. Technical Facilities: Channel No. 36 (602-608 MHz). Authorized power: 1260-kw visual, 120-kw aural. Antenna: 1452-ft. above av. terrain, 1483-ft. above ground, 1767-ft. above sea level. Latitude 36° 17' 28" Longitude 77° 50' 10". Transmitter: 1.5-mi. NE of intersection of NC-561 & NC-48, Brinkleyville. Equipment, Comark. Ownership: See WUNC-TV, Chapel Hill, NC. Represented (legal): Schwartz, Woods & Miller. BPET-83D104KE. Granted: 8-9-84. Starting Date: Unreported.
- WILSON (Ch. 30)**—WWRD. Grantee: Channel 30 Telecasters Ltd. Partnership, 301 W. Main St., Durham 27701. Technical Facilities: Channel No. 30 (566-572 MHz). Authorized power: 1000-kw max. visual, 100-kw max. aural. Antenna: 1000-ft. above av. terrain, 961-ft. above ground, 1061-ft. above sea level. Latitude 35° 49' 30" Longitude 77° 37' 41". Transmitter: 0.5-mi. SSE of Wiggins Crossroads. Ownership: Wilson Telecasters Inc., gen. partner, 10%; Robinson O. & Katherine R. Everett, ltd. partners, 45% each. WTI ownership: Benjamin T. Perry III, gen. partner, 20%; American Telecasters Inc., as gen. partner, 1%, as ltd. partner, 79%. ATl ownership: Jacob H. Froelich Jr., pres., 10.02%; Katherine R. Everett, secy., 25.05%; George W. Lyles Jr., treas., 10.02%; Robinson O. Everett, 25.05%; G. Nolan Bearden & J. Harris Covington, 10.02% each; Jack M. Campbell, 10%. ATl owns WFCT(TV) Fayetteville, NC & WKJA(TV), Wilmington, NC. Represented (legal): Thomas L. Root. Represented (engineering): Robert L. Littler II. Raleigh-Durham ADI. BPCT-840119KG. Granted: 1-16-85. Starting Date: Unreported.
- Ohio**
- CHILLICOTHE (Ch. 53)**—WWAT. Grantee: Triplett & Assoc., 1501 Rd. 235, Bellefontaine, OH 43311. Technical Facilities: Channel No. 53 (704-710 MHz). Authorized power: 615-kw max. visual, 61.5-kw max. aural. Antenna: 604-ft. above av. terrain, 617-ft. above ground, 1352-ft. above sea level. Latitude 39° 35' 10" Longitude 83° 04' 01". Transmitter: 0.1-mi. E from intersection of Hwy. 22 & Kinderhook Rd., 2.8-mi. E of Williamsport. Equipment, Emcee. Plant, \$46,451; yearly operating, \$55,314. Ownership: Wendell A. Triplett, 54%; Marc S. Triplett, 26%; Robert S. Triplett, 20%. W. Triplett owns WOHP(AM) & WTOO-FM, Bellefontaine, OH; WOSE(FM), Port Clinton, OH & WCOR(AM), Lebanon, TN. M. Triplett has interest in WAXT(FM), Alexandria, IN. R. Triplett has interest in WWJM(FM), New Lexington, OH & permittee of WTRJ(AM), Troy, OH. Represented (legal): Marc S. Triplett (Bellefontaine, OH). Represented (engineering): Wendell A. Triplett. BPCT-800625KE. Granted: 5-25-84. Starting Date: Unreported.
- DEFIANCE (Ch. 65)**—WKYI. Grantee: Masterpiece Properties Inc., 1399 Goldmark Dr., Dallas, TX 75240. Phone: 214-680-9537. Technical Facilities: Channel No. 65 (776-782 MHz). Authorized power: 1191-kw max. & 769-kw horizontal visual, 120-kw max. & 77.5-kw horizontal aural. Antenna: 1013-ft. above av. terrain, 1039-ft. above ground, 1746-ft. above sea level. Latitude 41° 13' 01" Longitude 84° 21' 03". Transmitter: 4.6-mi. S of Defiance, 0.53-mi. E of State Rte. 66. Equipment, RCA. Ownership: Vernon Gatewood, pres., 48.99%; Edwin H. Dodt, v.p. & Michael R. Gatewood, 23.5% each; remainder undisclosed. Toledo ADI. BPCT-82D510KV. Granted: 4-10-84. Starting Date: Unreported.
- HILLSBORO (Ch. 55)**—WEYE. Grantee: Pioneer Bcstg. Ltd., c/o Garry Boone, 5914 Buffalo Ave., No. 18, Van Nuys, CA 91401. Phone: 213-670-7159. Technical Facilities: Channel No. 55 (716-722 MHz). Authorized power: 1000-kw max. visual, 100-kw max. aural. Antenna: 1301-ft. above av. terrain, 979-ft. above ground, 2249-ft. above sea level. Latitude 39° 11' 34" Longitude 83° 22' 35". Transmitter: 4.5-mi. SE of Rainsboro, 2-mi. NW of Cynthia on Barrett Hill, Hillsboro. Ownership: Garry Boone, gen. partner & William Evans, ltd. partner, 50% each. Represented (legal): Watson & Emert. Represented (engineering): Magnuson & Assoc. Inc. Cincinnati ADI. BPCT-85D610KH. Granted: 10-30-85. Starting Date: Unreported.
- MANSFIELD (Ch. 68)**—WCEO-TV. Grantee: Channel 68 Corp., Box 952, Allen, TX 75002. Phone: 214-424-7594. Technical Facilities: Channel No. 68 (794-800 MHz). Authorized power: 1000-kw max. visual, 100-kw max. aural. Antenna: 1327-ft. above av. terrain, 1200-ft. above ground, 2540-ft. above sea level. Latitude 40° 33' 21" Longitude 82° 26' 41". Transmitter: 1.16-mi. SSE from intersection of Rte. 95 & Divilbliss Rd., 1.95-mi. SW of Butler. Ownership: Stephen L. Walker, pres., 75%; Elizabeth Matesic, v.p.-secy., 25%. Represented (legal): Fisher, Wayland, Cooper & Leader. Represented (engineering): Sellmeyer & Kramer. Cleveland ADI. BPCT-83D506L3. Granted: 5-8-84. Starting Date: April 1987.
- PORTSMOUTH (Ch. 30)**—WUXA. Grantee: Television Properties Inc., Box 90307, Knoxville, TN 37990. Technical Facilities: Channel No. 30 (566-572 MHz). Authorized power: 1100-kw max. visual, 110-kw max. aural. Antenna: 1168-ft. above terrain, 851-ft. above ground,
- 1947-ft. above sea level. Latitude 38° 45' 42" Longitude 83° 03' 41". Transmitter: WPBQ-TV transmitter site, Portsmouth. Ownership: Kenneth W. Russell, pres., 100%; Pearl G. Russell, secy. Represented (engineering): Consolidated Communications Inc. Charleston-Huntington ADI. BPCT-821108KG. Granted: 8-10-84. Starting Date: Unreported.
- Oklahoma**
- BARTLESVILLE (Ch. 17)**—KDOR. Grantee: All American TV Inc., 3047 Joy St., West Covina, CA 91791. Technical Facilities: Channel No. 17 (488-494 MHz). Authorized power: 3981-kw max. visual, 398-kw max. aural. Antenna: 1036-ft. above av. terrain, 1056-ft. above ground, 1716-ft. above sea level. Latitude 36° 30' 59" Longitude 95° 46' 10". Transmitter: 4.2-mi. WSW of Talala. Equipment, Harris. Plant, \$102,000; quarterly operating, \$200,000. Ownership: Non-profit corp. Cruz S. Arguinzi, Larry Pearson & Nicky Cruz, trustees. AATV is licensee of WTJP(TV), Gadsden, AL; permittee of WWTO(TV), La Salle, IL & KTAJ(TV), St. Joseph, MO. Tulsa ADI. BPCT-820712KL. Granted: 10-8-82. Starting Date: Unreported.
- † **CLAREMORE (Ch. 35 ETV)**—KXON-TV. Grantee: Rogers State College, College Hill, Claremore, OK 74017. Phone: 918-341-7510, ext. 369. Technical Facilities: Channel No. 35 (596-602 MHz). Authorized power: 70.15-kw max. visual, 7.02-kw max. aural. Antenna: 1124-ft. above av. terrain, 405-ft. above ground, 1124-ft. above sea level. Latitude 35° 19' 06" Longitude 95° 38' 18". Transmitter: College Hill, Rogers State College. Equipment: Acrodyne & Thomson. Ownership: Public educational institution, Richard H. Mosier, pres. RSC is licensee of KNGX-FM, Claremore, OK. Personnel: James Baum, gen. mgr.; David C. Ostmo, engineering director. BPET-84D116KT. Granted: 8-10-84. Starting Date: June 1, 1987.
- NORMAN (Ch. 46)**—KSWR. Grantee: Family Bcstg. Co., 445 S. W. 100th St., Oklahoma City, OK 73139. Phone: 405-799-6483. Technical Facilities: Channel No. 46 (662-668 MHz). Authorized power: 5000-kw max. visual, 500-kw max. aural. Antenna: 835-ft. above av. terrain, 921-ft. above ground, 1989-ft. above sea level. Latitude 35° 16' 50" Longitude 97° 20' 14". Transmitter: 2000-ft. NW of Franklin, OK. Ownership: Charles McDonald, pres., 33.34%; Robert J. Wall, v.p., Judith L. Mills, secy., 33.33% each. Represented (legal): Stuart B. Mitchell & Assoc. Represented (engineering): Pete E. M. Warren III. Oklahoma City ADI. BPCT-84D306KH. Granted: 11-30-84. Starting Date: Unreported.
- OKLAHOMA CITY (Ch. 52)**—KSBI. Grantee: Satellite Bcstg. Co., Box 26128, Oklahoma City, OK 73126. Technical Facilities: Channel No. 52 (698-704 MHz). Authorized power: 1355-kw max. visual, 135.5-kw max. aural. Antenna: 601-ft. above av. terrain, 520-ft. above ground, 1824-ft. above sea level. Latitude 35° 22' 54" Longitude 97° 29' 20". Transmitter: 1300 S.E. 82nd St., Oklahoma City. Plant, \$114,500; quarterly operating, \$31,600. Ownership: Don J. Locke, pres., 55%; Bill R. Weaver, v.p.; Wanda Locke, secy.-treas., 45%. Represented (legal): Baraff, Koerner, Olender & Hochberg. Represented (engineering): Peter V. Gureckis & Assoc. Oklahoma City ADI. BPCT-800926KE. Granted: 4-15-82. Starting Date: Unreported.
- OKLAHOMA CITY (Ch. 62)**—Grantee: Richard Mendoza, 5319 McKinley, Oklahoma City 73109. Phone: 405-636-4286. Technical Facilities: Channel No. 62 (758-764 MHz). Authorized power: 5000-kw max. visual, 500-kw max. aural. Antenna: 1019-ft. above av. terrain, 1022-ft. above ground, 2172-ft. above sea level. Latitude 35° 33' 05" Longitude 97° 29' 34". Transmitter: Between Britton & Wilshire, Oklahoma City. Ownership: Richard Mendoza, 100%. Represented (engineering): Carlos Ortiz. Oklahoma City ADI. BPCT-850215K2. Granted: 1-23-86. Starting Date: Unreported.
- SHAWNEE (Ch. 30)**—KCVT. Grantee: Channel 30 Inc., Box 2578, Muskogee, OK 74402-2578. Studio: 55 Cherokee Blvd. Technical Facilities: Channel No. 30 (566-572 MHz). Authorized power: 794-kw max. visual, 79.4-kw max. aural. Antenna: 753-ft. above av. terrain, 727-ft. above ground, 1852-ft. above sea level. Latitude 35° 18' 18" Longitude 97° 05' 28". Transmitter: Hardesty Rd., 2-mi. W of Hwy. 102, Pottawatomie County. Ownership: W. Kermit Baker II, pres.; Robert H. Gibbs, v.p. & Lawrence M. Cibulas, secy.-treas., 33.33% each. Oklahoma City ADI. BPCT-82D506KE. Granted: 8-24-82. Starting Date: Unreported.
- Oregon**
- † **KLAMATH FALLS (Ch. 22 ETV)**—Grantee: Southern Oregon Public Television Inc., 34 S. Fir St., Medford 97501. Phone: 503-772-3122. Technical Facilities: Channel No. 22 (518-524 MHz). Authorized power: 9.23-kw max. visual. Antenna: 2153-ft. above av. terrain, 104-ft. above ground, 6519-ft. above sea level. Latitude 42° 05' 48" Longitude 121° 37' 57". Transmitter: Stukel Mountain, 9.9-mi. SE of Klamath Falls. Ownership: Non-profit corp. W. Boyce Stanard, pres.; Edward P. Barnett, exec. v.p.; Art Knoles, v.p.; B. Kent Blackhurst, secy. Station will operate as satellite of KSYS, Medford, OR. Represented (engineering): Donald C. Bennett. BPET-86D112KL. Granted: 7-28-86. Starting Date: Unreported.
- LA GRANDE (Ch. 16)**—KMHO. Grantee: Matlock Communications Inc., Box 328, Eagle, ID 83616. Phone: 208-939-0789. Technical Facilities: Channel No. 16 (482-488 MHz). Authorized power: 4000-kw max. visual, 400-kw max. aural. Antenna: Minus 266-ft. above av. terrain, 281-ft. above ground, 3045-ft. above sea level. Latitude 45° 21' 40" Longitude 118° 03' 52". Transmitter: 2.7-mi. NE of La Grande heading 35.1°T on N side of Booth Lane, W of Mt. Glenn Rd. Ownership: Stephen J. Matlock, pres., 100%. MCI is permittee of KQJA(TV), Ch. 7, Winnemucca, NV; KOTT(TV), Ch. 6, Vernal, UT; KWHP(TV), Ch. 14, Boise, ID; KMCV(TV), Ch. 20, Idaho Falls, ID & applicant for several LPTVs. Portland, OR ADI. BPCT-831121KM. Granted: 7-9-84. Starting Date: Unreported.
- PORTLAND (Ch. 24)**—KTDZ-TV. Grantee: Greater Portland Bcstg. Corp., c/o Michael R. Forman, 120 N. Robertson Blvd., Los Angeles, CA 90048. Technical Facilities: Channel No. 24 (530-536 MHz). Authorized power: 5000-kw max. visual, 500-kw max. aural. Antenna: 1785-ft. above av. terrain, 1101-ft. above ground, 2021-ft. above sea level. Latitude 45° 31' 16.8" Longitude 122° 45' 03.9". Transmitter: 160 N.W. Miller Rd., 3.5-mi. W of Portland. Equipment, RCA. Plant, \$2,168,000; yearly operating, \$510,000. Ownership: Alden Television Inc., 100%. ATl ownership: Michael R. Forman, 100%. Forman has interest in KTZZ-TV, Seattle, WA; KRLR(TV), Las Vegas, NV; permittee of KTZO-TV, Denver, CO & application for Ch. 46, Green Valley, AZ. Represented (legal): Fly, Shuebruk, Gaguine, Boros

& Braun. Represented (engineering): Moffet, Larson & Johnson. Portland ADI. BPCT-5200. Granted: 8-13-82. Starting Date: Unreported.

SALEM (Ch. 32)—KUTF. Grantee: Willamette Valley Bcstg. Co. Ltd., c/o Steve W. McGee, 13234 N.E. 115th Court, Redmond, WA 98052. Technical Facilities: Channel No. 32 (578-584 MHz). Authorized power: 5000-kw max. visual, 500-kw max. aural. Antenna: 842-ft. above av. terrain, 168-ft. above ground, 248-ft. above sea level. Latitude 46° 57' 33" Longitude 122° 30' 29". Transmitter: Sec. 13, R2E, T6S, 25.7-mi. ENE of Salem. Ownership: Steve W. McGee, gen. partner, 14.17%; Dove Bcstg. Corp., gen. partner, 2.5%, as ltd. partner, 12.5%; Gordon Thiessen, ltd. partner, 28.32%; Jerry O'Neill, Bedros P. Daghlian & Charles W. Jordan, ltd. partners, 14.17% each. DBC ownership: Non-profit, non-stock corp. James H. Thompson, pres.-dir.; Joanne U. Thompson, v.p.-dir. The Thompsons have interest in Carolina Christian Bcstg., see Group Ownership of TV Stations. Represented (legal): McCampbell & Young. Represented (engineering): Sterling Communications Inc. Portland ADI. BPCT-821122KE. Granted: 2-6-84. Starting Date: Unreported.

Pennsylvania

LEBANON (Ch. 55)—WGGF. Grantee: Ralph C. Wilson Industries Inc., Box 36, San Jose, CA 95120. Technical Facilities: Channel No. 55 (716-722 MHz). Authorized power: 1197-kw max. visual, 119.7-kw max. aural. Antenna: 1456-ft. above av. terrain, 804-ft. above ground, 2049-ft. above sea level. Latitude 40° 20' 58" Longitude 76° 51' 37". Transmitter: Blue Mtn. near Harrisburg, PA. Equipment, RCA. Plant, \$2,154,000; quarterly operating, \$134,250. Ownership: Ralph C. Wilson Jr., chmn.-pres., 100%. For other interests, see Ralph C. Wilson Jr. under Group Ownership of TV Stations. Represented (legal): Leventhal, Senter & Lerman. Represented (engineering): Smith & Powstenko. Harrisburg-York-Lancaster-Lebanon ADI. BPCT-800130KI. Granted: 4-20-82. Starting Date: Unreported.

† **PHILADELPHIA (Ch. 35 ETV)**—WYBE. Grantee: Independence Public Media of Philadelphia Inc., 216 N. Edgmont St., Media, PA 19063. Correspondence: Peter Cuzzo, 3905 Spruce St., Philadelphia 19104. Technical Facilities: Channel No. 35 (596-602 MHz). Authorized power: 323.6-kw max. visual, 32.36-kw max. aural. Antenna: 558-ft. above av. terrain, 365-ft. above ground, 777-ft. above sea level. Latitude 40° 04' 58" Longitude 75° 10' 54". Transmitter: 1230-1300 E. Mermaid Lane, Philadelphia. Ownership: Non-profit corp. Patricia Watkins, pres.; Peter Cuzzo, v.p.-secy.; Elizabeth P. Luna, treas. Represented (legal): Michael Couzens. Represented (engineering): Moffet, Larson & Johnson. BPET-830801KP. Granted: 2-8-84. Starting Date: Unreported.

SCRANTON (Ch. 64)—WSWB-TV. Grantee: Scranton Family Television Ltd., c/o Tracy L. Haynes, 15 Barnesdale Way, Rome, GA 30161. Technical Facilities: Channel No. 64 (770-776 MHz). Authorized power: 1433.5-kw max. visual, 143.35-kw max. aural. Antenna: 1628-ft. above av. terrain, 845-ft. above ground, 2449-ft. above sea level. Latitude 41° 10' 55" Longitude 75° 52' 17". Transmitter: Penobscot Knob, 2.5-mi. S of Wilkes-Barre, Mountain Top. Ownership: Tracy L. Haynes, gen. partner, 5%; Robert T. Cheatham III, ltd. partner, 95%. Represented (legal): McCampbell & Young. Represented (engineering): Sterling Communications Inc. Wilkes-Barre-Scranton ADI. BPCT-830310KG. Granted: 5-15-84. Starting Date: Unreported.

STATE COLLEGE (Ch. 29)—WXEK. Grantee: Lion Country Television, c/o Eric K. Albert, 404 Gerald St., State College, PA 16801. Phone: 814-863-1641. Technical Facilities: Channel No. 29 (560-566 MHz). Authorized power: 97.2-kw max. visual, 9.7-kw max. aural. Antenna: 749-ft. above av. terrain, 292-ft. above ground, 2062-ft. above sea level. Latitude 40° 53' 32" Longitude 77° 51' 49". Transmitter: 5-mi. WSW of Bellefonte on Bald Eagle Mtn., Benger Twp. Ownership: Eric K. Albert & John L. Meacham, gen. partners, 50% each. Albert & Meacham have interest in W77AD & W79AN, Bellefonte, PA. BPCT-820714KH. Granted: 11-25-83. Starting Date: Unreported.

Rhode Island

BLOCK ISLAND (Ch. 69)—WOST-TV. Grantee: Offshore Bcstg., Box 515, Pocasset, MA 02559. Phone: 617-564-5473. Technical Facilities: Channel No. 69 (800-806 MHz). Authorized power: 5000-kw max. visual, 500-kw max. aural. Antenna: 2000-ft. above av. terrain, 1375-ft. above ground, 1619-ft. above sea level. Latitude 41° 28' 42" Longitude 71° 39' 08". Transmitter: 3.7-mi. SE of Hope Valley. Ownership: Lisa Marie Gomes, 20%; Raymond Albert Yorke, 80%. Represented (legal): Cohn & Marks. Represented (engineering): William P. Turney. Providence, RI-New Bedford, MA ADI. BPCT-840629KP. Granted: 5-22-85. Starting Date: Unreported.

South Carolina

CHARLESTON (Ch. 36)—Grantee: Caro Bcstg. Ltd., 308-A South Elm St., Greensboro, NC 27401. Phone: 919-378-0533. Technical Facilities: Channel No. 36 (602-608 MHz). Authorized power: 5000-kw max. visual, 500-kw max. aural. Antenna: 2000-ft. above av. terrain, 1996-ft. above ground, 2001-ft. above sea level. Latitude 32° 36' 41" Longitude 80° 19' 41". Transmitter, 1.1-mi. E of intersection of Russell Creek Rd. & Hwy. 174. Ownership: Lee D. Andrews, gen. partner, 40%; Elise Davis-McFarland, gen. partner, 20%; David H. Wagner, ltd. partner, 40%. Wagner has interest in permittee of WMHU(TV), Ch. 46, Belmont, NC; applications for Ch. 27, Orlando, FL; Ch. 54, Avalon, CA; Ch. 50, Denver CO & Ch. 68, Arlington, TX. Andrews has interest in applications for Ch. 54, Avalon, CA; Ch. 50, Denver, CO; Ch. 39, Paradise, NV; Ch. 62, Atlantic City, NJ; Ch. 40, Toledo, OH & Ch. 40, Bluefield, WV. Represented (legal): Reddy, Begley & Martin. Represented (engineering): Lawrence Behr Assoc. Inc. BPCT-850215JK. Granted: 8-21-86. Starting Date: Unreported.

FLORENCE (Ch. 21)—WSMF. Grantee: Southern Metro Telesystems Inc., Box 25314, Tampa, FL 33622. Technical Facilities: Channel No. 21 (512-518 MHz). Authorized power: 3000-kw visual, 300-kw aural. Antenna: 1590-ft. above av. terrain, 1568-ft. above ground, 1638-ft. above sea level. Latitude 33° 55' 14" Longitude 79° 32' 08". Transmitter: 5-mi. S of Pamplico on Hwy. 51. Equipment, CCA. Plant, \$663,000; quarterly operating, \$128,000. Owner-

ship: Richard C. Hilton Sr., pres.-treas., 100%; Constance Wilson, v.p. Represented (legal): Baraff, Koerner, Olender & Hochberg. Represented (engineering): Edward Graham Jr. (Bishop, GA). Florence, SC ADI. BPCT-811224KF. Starting Date: Unreported.

GREENWOOD (Ch. 48)—WGCG-TV. Grantee: Metro Communications South Inc., 21 Interstate Court, Greenville, SC 29615. Technical Facilities: Channel No. 48 (674-680 MHz). Authorized power: 2761-kw visual, 276.1-kw aural. Antenna: 1616-ft. above av. terrain, 1573-ft. above ground, 2113-ft. above sea level. Latitude 34° 00' 43" Longitude 82° 02' 48". Transmitter: 1.3-mi. S of Kirksey near U.S. Hwy. 25. Equipment, CCA. Plant, \$896,260; quarterly operating, \$188,138. Ownership: Harry J. Pappas. For other interests, see Pappas Telecasting under Group Ownership of TV Stations. Represented (engineering): Edward Graham Jr. (Bishop, GA). Greenville-Spartanburg, SC-Asheville, NC ADI. BPCT-820217KE. Granted: 7-6-82. Starting Date: Unreported.

South Dakota

HURON (Ch. 12)—KIID-TV. Grantee: John R. Powley, 1536 Logan Ave., Altoona, PA 16602. Phone: 814-944-8571. Technical Facilities: Channel No. 12 (204-210 MHz). Authorized power: 316-kw max. visual, 31.6-kw max. aural. Antenna: 530-ft. above av. terrain, 536-ft. above ground, 1986-ft. above sea level. Latitude 44° 37' 35" Longitude 97° 11' 04". Transmitter: Hwy. 28, near Carpenter. Ownership: John R. Powley, 100%. For other interests, see CP for WIIM-TV, Ch. 8, Iron Mountain, MI. Represented (engineering): John Powley. Sioux Falls-Mitchell ADI. BPCT-840813KM. Granted 10-9-85. Starting Date: Fall 1987.

RAPID CITY (Ch. 21)—KXRC. Grantee: Community Christian Television, 1201 Rogers Rd., Graham, NC 27253. Phone: 919-229-6290. Technical Facilities: Channel No. 21 (512-518 MHz). Authorized power: 2525-kw max. visual, 252-kw max. aural. Antenna: 779-ft. above av. terrain, 359-ft. above ground, 4239-ft. above sea level. Latitude 44° 06' 49" Longitude 103° 14' 26". Transmitter, 4000-ft. NNW of West Blvd. & Hwy. 90 interchange. Ownership: Rosemary Wuenschel, pres.-treas., 70%; Kristen Ann Kincaid, v.p.-secy., 30%. CCT is permittee of Ch. 18, Butte, MT. Represented (legal): Frank Wallahan. Represented (engineering): Fred Wuenschel. Rapid City ADI. BPCT-850125KH. Granted 8-12-85.

SIoux FALLS (Ch. 17)—KTTW. Grantee: Family Bcstg. Co. Inc., 105 W. Jefferson, Fairfield, IA 52556. Phone: 515-472-9774. Technical Facilities: Channel No. 17 (488-494 MHz). Authorized power: 1836-kw max. visual, 183.6-kw max. aural. Antenna: 791-ft. above av. terrain, 630-ft. above ground, 2430-ft. above sea level. Latitude 43° 43' 46" Longitude 97° 05' 10". Transmitter: 5.7-mi. N of Humboldt, W of Hwy. 19. Ownership: Jerry D. Montgomery, pres., Donna L. Montgomery, secy., 49% each; Betty Harris, v.p., Karla Schmidt, 1% each. FBCI is permittee of KTVG(TV), Ch. 17 Grand Island, NE & is applicant for FM stations in Carlsbad, NM & San Angelo, TX. Represented (legal): Reddy, Begley & Martin. Represented (engineering): Gary M. McGlothlen. Personnel: Charles Poppen, general manager; Jerry Montgomery, program director. Sioux Falls-Mitchell ADI. BPCT-840601KG. Granted: 11-29-84. Starting Date: Fall 1986.

Tennessee

CLEVELAND (Ch. 53)—WFLI-TV. Grantee: WFLI Inc., 621 O'Grady Dr., Chattanooga, TN 37419. Phone: 615-821-3555. Technical Facilities: Channel No. 53 (704-710 MHz). Authorized power: 2500-kw max. visual, 250-kw max. aural. Antenna: 1992-ft. above av. terrain, 623-ft. above ground, 3433-ft. above sea level. Latitude 34° 46' 20" Longitude 84° 41' 04". Transmitter: 7.4-mi. SSE of Grandall along U.S. 76. Ownership: William E. Bennis Jr., pres., 35%; Ying Hua Bennis, v.p., 21.7%; William E. Bennis III, v.p.; Michael J. Bennis, secy., 17.7%; Robert A. Bennis, treas., 20.7%; Patricia Bennis Komorowski, 4.9%. WFLI Inc. is licensee of WFLI(AM), Lookout Mountain, TN. W. E. Bennis Jr., M. J. & R. A. Bennis have interest in Bennis Communications Inc., licensee of WHYW-FM, Braddock, PA. R. A. & M. J. Bennis have interest in Love Bcstg., licensee of WMYK(FM), Elizabeth City, NC. R. A., M. J. Bennis & Komorowski have interest in James River Bcstg., licensee of WZAM(AM), Norfolk, VA. Represented (legal): Mullin, Rhyne, Emmons & Topel. Represented (engineering): Peter V. Gureckis & Assoc. Chattanooga ADI. BPCT-840530KM. Granted: 3-7-85. Starting Date: Unreported.

COOKEVILLE (Ch. 28)—WSJA. Grantee: Sandra J. Lewis, Rte. 8, Box 273, Sparta, TN 38583. Phone: 615-484-8424. Technical Facilities: Channel No. 28 (554-560 MHz). Authorized power: 1051.2-kw max. visual, 105.12-kw max. aural. Antenna: 427-ft. above av. terrain, 181-ft. above ground, 1656-ft. above sea level. Latitude 36° 07' 52" Longitude 85° 27' 28". Transmitter: 3.2-mi. SE of Cookeville, near Hwy. 40. Ownership: Sandra J. Lewis, 100%. Nashville ADI. BPCT-850422KL. Granted: 11-20-85. Starting Date: Unreported.

LEBANON (Ch. 66)—WJFB. Grantee: Joe F. Bryant, 200 E. Spring St., Lebanon 38087. Phone: 615-244-5142. Technical Facilities: Channel No. 66 (782-788 MHz). Authorized power: 100-kw max. visual, 10-kw max. aural. Antenna: 950-ft. above av. terrain, 412-ft. above ground, 1739-ft. above sea level. Latitude 36° 04' 26" Longitude 86° 09' 42". Transmitter: 1.5-mi. S of Hwy. 70, 1-mi. N of Smith Hollow Rd., Lebanon. Ownership: Joe F. Bryant, 100%. Bryant owns permittee of WMJT(AM), Mount Juliet, TN. Represented (engineering): James H. Hayes. Nashville ADI. BPCT-840227KH. Granted: 5-16-84. Starting Date: Unreported.

Texas

ABILENE (Ch. 15)—KSUZ-TV. Grantee: Tower Bcstg. Corp., c/o Helen Oman, Box 49757, Los Angeles, CA 90049. Phone: 213-476-9555. Technical Facilities: Channel No. 15 (476-482 MHz). Authorized power: 2858-kw max. visual, 285.8-kw max. aural. Antenna: 1417-ft. above av. terrain, 1038-ft. above ground, 3503-ft. above sea level. Latitude 32° 24' 32" Longitude 100° 06' 43". Transmitter: 7.2-mi. SW of Merkel. Ownership: Helen Oman, 100%. Represented (legal): Friedman, Leeds & Shorenstein. Represented (engineering): Moffet, Larson & Johnson. Abilene-Sweetwater ADI. BPCT-820909KF. Granted: 7-5-83. Starting Date: 1986.

Construction Permits—Texas

† **AMARILLO (Ch. 2 ETV)**—Grantee: Amarillo Junior College District, Box 447, Amarillo, TX 79178. Studio: 2408 S. Jackson, Amarillo, TX 79109. Phone: 806-371-5230. Technical Facilities: Channel No. 2 (54-60 MHz). Authorized power: 100-kw max. visual, 10-kw max. aural. Antenna: 773-ft. above av. terrain, 720-ft. above ground, 4293-ft. above sea level. Latitude 35° 17' 33" Longitude 101° 50' 48". Transmitter, Broadway St. at Cherry Ave., Amarillo. Ownership: Public educational institution, State of Texas. H. D. Yarbrough, pres.; W. L. Prather, business v.p.; Joyce Herring, chmn., radio-TV production. Represented (legal): Roy F. Perkins. Represented (engineering): William B. Carr & Assoc. BPET-831219KM. Granted: 8-21-86. Starting Date: Late 1987.

BAYTOWN (Ch. 57)—KRTW. Grantee: Pray Inc., 1957 E. Irving Blvd., Irving, TX 73060. Phone: 214-721-0104. Technical Facilities: Channel No. 57 (728-734 MHz). Authorized power: 5000-kw max. visual, 500-kw max. aural. Antenna: 981-ft. above av. terrain, 974-ft. above ground, 984-ft. above sea level. Latitude 29° 34' 13" Longitude 94° 42' 44". Transmitter: Hwy. 562, 3.8-mi. NE of Smith Point. Ownership: Eldred Thomas, pres., 100%; Raynell Thomas, secy. E. Thomas owns license of KLTJ(TV) Irving, TX. Represented (legal): Ward & Mendelsohn. Represented (engineering): E. Harold Munn Jr. & Assoc. Inc. Houston ADI. BPCT-840710KK. Starting Date: Unreported.

BRADY (Ch. 13)—Grantee: Kimbell TV Co., 1125 Texas National Bank Bldg., 8235 Douglas, Dallas, TX 75225. Phone: 214-363-3092. Technical Facilities: Channel No. 13 (210-216 MHz). Authorized power: 316-kw max. visual, 31.6-kw max. aural. Antenna: 1030-ft. above av. terrain, 844-ft. above ground, 2914-ft. above sea level. Latitude 30° 46' 43" Longitude 99° 32' 37". Transmitter: E side of Hwy. 1221, approx. 6.53-mi. S of Hext. Ownership: Tedford Kimbell & Mary Jane Harper, gen. partners, 50% each. Kimbell & Harper control T. B. Lanford Estate, see Group Ownership of TV Stations. Represented (legal): Wiley, Rein & Fielding. Represented (engineering): Charles I. Gallagher. San Angelo ADI. BPCT-840809KQ. Granted: 5-15-86. Starting Date: Unreported.

CONROE (Ch. 49)—Grantee: San Jacinto Television Corp., 11810 Algonquin, No. 152, Houston 77089. Phone: 713-481-3460. Technical Facilities: Channel No. 49 (680-686 MHz). Authorized power: 2000-kw max. visual, 200-kw max. aural. Antenna: 322-ft. above av. terrain, 316-ft. above ground, 468-ft. above sea level. Latitude 30° 15' 41" Longitude 95° 19' 16". Transmitter: On Hwy. 1485, 0.83-mi. NE of Grangerland; 13.2-mi. SE of Conroe. Ownership: Florence E. Coaxum, pres.-secy.-treas., 20%; Timothy L. Crosby, 80%. Represented (legal): Arent, Fox, Kintner, Plotkin & Kahn. Represented (engineering): E. Harold Munn Jr. & Assoc. Houston ADI. BPCT-840921LC. Granted: 3-11-86. Starting Date: Unreported.

DALLAS (Ch. 58)—KDTX-TV. Grantee: Trinity Bcstg. of Texas Inc., Box C-11949, Santa Ana, CA 92711. Technical Facilities: Channel No. 58 (734-740 MHz). Authorized power: 5000-kw max. visual, 500-kw max. aural. Antenna: 1437-ft. above av. terrain, 1241-ft. above ground, 2061-ft. above sea level. Latitude 32° 35' 22" Longitude 96° 58' 10". Transmitter: Beltline Rd., 0.8-mi. W of Cedar Hill. Ownership: Trinity Bcstg. Network Inc. For other interests, see Group Ownership of TV Stations. Represented (legal): May & Dunne. Granted: 10-24-84. Starting Date: Unreported.

DECATUR (Ch. 29)—Grantee: Karen L. Hicks, 1115 Halesworth Dr., Charlotte, NC 28211. Phone: 704-365-1115. Technical Facilities: Channel No. 29 (560-566 MHz). Authorized power: 5000-kw max. visual, 1000-kw max. aural. Antenna: 910-ft. above av. terrain, 727-ft. above ground, 1687-ft. above sea level. Latitude 33° 05' 48" Longitude 97° 26' 55". Transmitter: Hwy. 407 W, Rhome. Ownership: Karen L. Hicks, 100%. Represented (legal): Thomas L. Root. Represented (engineering): Charles J. Thompson. Dallas-Fort Worth ADI. BPCT-850107KG. Granted: 1-13-86. Starting Date: Unreported.

DENISON (Ch. 20)—KLDS-TV. Grantee: East Texas Television Network Inc., 10303 Northwest Freeway, Suite 430, Houston, TX 77092. Phone: 713-682-1174. Technical Facilities: Channel No. 20 (506-512 MHz). Authorized power: 5000-kw max. & 1668-kw horizontal visual, 503-kw max. & 166.8-kw horizontal aural. Antenna: 1089-ft. above av. terrain, 1049-ft. above ground, 1764-ft. above sea level. Latitude 33° 44' 52" Longitude 96° 30' 06". Transmitter: Ambrose Rd. & Farm Rte. 1753, Denison. Equipment, Harris. Plant, \$1,895,200; quarterly operating, \$274,126. Ownership: See KLMG-TV, Longview, TX. Dallas-Fort Worth ADI. BPCT-800630KE. Granted: 6-16-81. Starting Date: Dec. 31, 1986. CP cancelled: 2-25-86. Reinstated: 5-1-86. Note: Plans operation as satellite of KLMG-TV, Longview, TX.

† **DENTON (Ch. 2 ETV)**—KDTN. Grantee: North Texas Public Bcstg. Inc., 3000 Harry Hines Blvd., Dallas 75201. Phone: 214-871-1390. Technical Facilities: Channel No. 2 (54-60 MHz). Authorized power: 100-kw max. visual, 10-kw max. aural. Antenna: 1682-ft. above av. terrain, 1524-ft. above ground, 2303-ft. above sea level. Latitude 32° 35' 20" Longitude 96° 58' 11". Transmitter: 600-ft. S of Beltline Rd., 0.4-mi. E of intersection with Mansfield Rd., Cedar Hill. Ownership: Non-profit corp. Dr. Richard J. Meyer, pres.; S. Kent Fannon, sr. v.p.-treas.; Edward M. Fishman, secy.; 56 dirs. NTPBI is licensee of KERA-TV-FM Dallas, TX. Represented (legal): Wiley, Rein & Fielding. Represented (engineering): Lawrence Behr Assoc. Inc. BPET-558; Doc. 81-824. Granted 12-2-85. Starting Date: Sept. 1, 1987.

† **EL PASO (Ch. 38 ETV)**—Grantee: St. Clement's Episcopal Parish School Inc., 809 N. Florence, El Paso 79901. Phone: 915-533-4248. Technical Facilities: Channel No. 38 (614-620 MHz). Authorized power: 1000-kw max. visual, 100-kw max. aural. Antenna: 1828-ft. above av. terrain, 173-ft. above ground, 5907-ft. above sea level. Latitude 31° 48' 55" Longitude 106° 29' 17". Transmitter: KCIK(TV) transmitter site, El Paso. Ownership: Non-profit institution. Barbara Poth, pres.; Frank Feville IV, v.p.; Mary Anne Gum, secy.; Woody Hunt, treas. Represented (legal): Stuart B. Mitchell Assoc. Represented (engineering): Satellite Technology for Christ. BPET-850114KF. Granted: 6-4-86. Starting Date: Unreported.

FARWELL (Ch. 18)—KIJN-TV. Grantee: The Best Bcstg. Co. Inc., c/o Gil Patschke, Box 458, 205 9th St., Farwell, TX 79325. Phone: 806-481-3318. Technical Facilities: Channel No. 18 (494-500 MHz). Authorized power: 933.78-kw max. & 874.58-kw horizontal visual, 93.38-kw max. & 87.46-kw horizontal aural. Antenna: 438-ft. above av. terrain, 465-ft. above ground, 4549-ft. above sea level. Latitude 34° 32' 26" Longitude 102° 47' 56". Transmitter: 5.5-mi. ENE of Bovina, 1.1-mi. N of Hwy. 86, Bovina. Ownership: Gil W. Patschke,

pres., 100%; Jean M. Patschke, secy.-treas. TBBC is licensee of KIJN-AM-FM, Farwell, TX. Represented (legal): Gammon & Grange. Represented (engineering): Independent Broadcast Consultants Inc. (Trumansburg, NY). Amarillo ADI. BPCT-821228KF. Granted: 11-23-83. Starting Date: Unreported.

† **FORT WORTH (Ch. 31 ETV)**—KETÉ. Grantee: Educational Television of the Southwest Inc., 6350 West Freeway, Fort Worth, TX 76150. Technical Facilities: Channel No. 31 (572-578 MHz). Authorized power: 582-kw max. visual, 58.2-kw max. aural. Antenna: 1055-ft. above av. terrain, 1074-ft. above ground, 1679-ft. above sea level. Latitude 32° 45' 42" Longitude 97° 14' 40". Transmitter: Bridge St., 2-mi. W of I-820, Fort Worth. Equipment, RCA. Plant, \$1,019,033; quarterly operating, \$221,125. Ownership: Non-profit corp. Herbert H. Reynolds, pres.; Russell H. Dilday Jr., v.p.; Jimmy R. Allen, secy.-treas.; Janice Brake, asst. secy.-treas. Represented (engineering): John F. X. Browne & Assoc. Inc. BPET-820524KF. Granted: 11-13-84. Starting Date: Unreported.

GALVESTON (Ch. 48)—Grantee: Bluebonnet Bcstg. Co., c/o Raymond G. Schindler, 3901 Westheimer Rd., Suite 190, Houston, TX 77027. Technical Facilities: Channel No. 48 (674-680 MHz). Authorized power: 1618-kw max. & 1062-kw horizontal visual, 323-kw max. & 212-kw horizontal aural. Antenna: 1161-ft. above av. terrain, 1199-ft. above ground, 1235-ft. above sea level. Latitude 29° 27' 57" Longitude 95° 13' 23". Transmitter: Alvin-Friendswood Rd., 3-mi. NNE of Alvin. Equipment, RCA. Plant, \$1,602,798; yearly operating, \$703,120. Ownership: Raymond G. Schindler, pres., 80%; Frank W. Head, v.p., 10%; Jo Edgell Blaskowsky, secy.-treas., 4%; Jewell Banks & Paul Quintero, 2% each; Pedro Enriquez & Richard Marcantil, 1% each. Principals have interest in KIDY(TV), San Angelo, TX. Represented (legal): Schnader, Harrison, Segal & Lewis. Represented (engineering): Raymond E. Rohrer. Houston ADI. BPCT-780907KF. Granted: 3-1-85. Starting Date: Unreported.

GARLAND (Ch. 23)—KIAB-TV. Grantee: I AM Bcstg. Co., 3710 Marquis Dr., Garland 75042. Technical Facilities: Channel No. 23 (524-530 MHz). Authorized power: 5000-kw max. visual, 1000-kw max. aural. Antenna: 1142-ft. above av. terrain, 603-ft. above ground, 1215-ft. above sea level. Latitude 32° 54' 04" Longitude 96° 41' 14". Transmitter: 3710 Marquis Dr., Garland. Equipment, RCA. Plant, \$154,061; quarterly operating, \$48,558. Ownership: Elizabeth R. Vaughan, MD, pres., 100%; Geri S. Morgan, exec. v.p.-treas.; Melinda S. Fleming, exec. secy. Represented (legal): Gammon & Grange. Represented (engineering): Business Communications Inc. Dallas-Fort Worth ADI. Granted: 8-19-83. Starting Date: Unreported.

† **HOUSTON (Ch. 14 ETV)**—KHBU-TV. Grantee: Educational Television of Houston Inc., 7502 Fondren Rd., Houston, TX 77074-3298. Phone: 713-995-3473. Technical Facilities: Channel No. 14 (470-476 MHz). Authorized power: 4457-kw max. visual, 445.7-kw max. aural. Antenna: 1437-ft. above av. terrain, 1414-ft. above ground, 1489-ft. above sea level. Latitude 29° 33' 25" Longitude 95° 30' 04". Transmitter: 3101 Senior Rd., Dewalt. Equipment, RCA. Plant, \$3,660,000; quarterly operating, \$391,500. Ownership: Non-profit corp. Officers: Rex Baker Jr., pres.; A. Fred Frey, exec. v.p. & gen. mgr.; Gilbert Turner & Dr. H. Edwin Young, v.p.s.; Milton C. Cross, secy.-treas. Represented (legal): May & Dunne. Represented (engineering): John F. X. Browne & Assoc. Inc. BPET-820305KF. Granted: 9-8-83. Starting Date: 1986.

JACKSONVILLE (Ch. 56)—KETK-TV. Grantee: Texas American Broadcasting Ltd., 5656 N. Jackson St., Jacksonville, TX 75766. Phone: 214-586-5644. Network Service: NBC. Technical Facilities: Channel No. 56 (722-728 MHz). Authorized power: 5000-kw max. visual, 500-kw max. aural. Antenna: 1786-ft. above av. terrain, 1640-ft. above ground, 2222-ft. above sea level. Latitude 32° 03' 40" Longitude 95° 18' 50". Transmitter: 1.8-mi. W of Mt. Selman. News Service: AP. Ownership: Texas American Investors Ltd., gen. partner, 80%; Philip Hurley, ltd. partner, 6%; Tom L. Johnson, David E. Webb, ltd. partners, 5.5% each; John T. Gaston, ltd. partner, 3%. TAIL ownership: Carl Westcott, pres., 100%. Johnson & Webb have interest in licensee of KTEN(TV), Ada-Ardmore, OK & permittee of K08KK Paris, TX. Represented (sales): Blair Television. Represented (legal): Wilner & Scheiner. Represented (engineering): Andrus & Assoc. Inc. Personnel: Philip H. Hurley, general manager; John T. Coaston, sales manager; Norman Block, engineering director; Ruth Allen Dilson, news director; Mike Stanford, promotion director. Tyler ADI. BPCT-831110KI. Granted: 8-13-86. Starting Date: Jan. 1, 1987.

LLANO (Ch. 14)—KLNO. Grantee: Llano Bcstg. Co., 109 E. Main St., Moursund Bldg., Llano, TX 78643. Phone: 512-825-3233. Technical Facilities: Channel No. 14 (470-476 MHz). Authorized power: 3236-kw max. visual, 324-kw max. aural. Antenna: 896-ft. above av. terrain, 474-ft. above ground, 2014-ft. above sea level. Latitude 30° 40' 36" Longitude 98° 33' 59". Transmitter: 8-mi. SE of Llano off Hwy. 71. Ownership: A. W. Moursund, pres., 26%; Hilda Knoll, secy.-treas., 3%; Mary A. Moursund, 25%; 14 others, each with 5% or less. Represented (legal): Cohn & Marks. Represented (engineering): Moffet, Larson & Johnson. BPCT-851105KE. Granted 6-11-86. Starting Date: Unreported.

LUBBOCK (Ch. 16)—Grantee: Lubbock TV 16 Bcstg., 406 3rd Ave. N, Columbus, MS 39703-0101. Phone: 601-327-0903. Technical Facilities: Channel No. 16 (482-488 MHz). Authorized power: 5000-kw max. visual, 500-kw max. aural. Antenna: 1038-ft. above av. terrain, 1034-ft. above ground, 4267-ft. above sea level. Latitude 33° 20' 14" Longitude 101° 57' 08". Transmitter: 2.5-mi. NW of New Home. Ownership: Wilbur O. Colom & Congress Street Properties Inc., gen. partners, 45% each; William Dilday Jr. & Les Range, gen. partners, 5% each. CSPI ownership: Leland R. Speed, pres.; James N. C. Moffett, v.p.-secy.; Earl L. Martin Jr., Robert M. Welsh & David H. Hoster, v.p.s.; N. Keith McKey, treas.-asst. secy. Principals have interest in application for Ch. 53, Tulsa, OK. Colom, Dilday & CSPI have interest in permittee of Ch. 52, Albany, GA. Colom & CPSI have interest in applications for Ch. 61 Mobile, AL; Ch. 38 Santa Barbara, CA; Ch. 54 Omaha, NE & Ch. 45 Seattle, WA. Colom has interest in permittee of WZIX(FM) Artesia, MS & applicant for new FM in San Diego, CA. Dilday has interest in application for new FM in Boston, MA & CPs & applications for LPTVs. Represented (legal): Mutino & Root. Represented (engineering): Sisk Engineering Inc. Lubbock ADI. BPCT-840802KJ. Granted: 11-4-85. Starting Date: Unreported.

McALLEN (Ch. 48)—Grantee: Vista Network Inc., 603 Ave. of the Americas, New York, NY 10011. Phone: 212-929-0698. Technical Facilities: Channel No. 48 (674-680 MHz). Authorized power: 5000-kw max. visual, 500-kw max. aural. Antenna: 1048-ft. above av. terrain, 1027-ft. above ground, 1107-ft. above sea level. Latitude 26° 19' 33" Longitude 97° 57' 30". Transmitter: 2.35-mi. N of Edcouch. Equipment: Philips. Ownership: L. C. Diaz Carlo, 100%. Represented (legal): Sanford, Adams, McCullough & Beard. Represented (engineering): Peter V. Gureckis & Assoc. McAllen-Brownsville ADI. BPCT-820315K1. Granted: 9-7-83. Note: Sale pends. Starting Date: Unreported.

MIDLAND (Ch. 18)—KWTC. Grantee: West Texas Communications, Box 6187, Midland, TX 79711. Studio: Midland Regional Airport. Correspondence: Box 13100, El Paso, TX 79913. Phone: 915-581-7032. Technical Facilities: Channel No. 18 (494-500 MHz). Authorized power: 1500-kw max. visual, 150-kw max. aural. Antenna: 694-ft. above av. terrain, 766-ft. above ground, 3449-ft. above sea level. Latitude 31° 54' 53" Longitude 101° 57' 49". Transmitter: 1.5-mi. E of (FM)1213 on County Rd. 160. Multichannel TV Sound: Stereo & separate audio program. Ownership: Todd A. Blomert, 40%; Brocom Management Inc., 40%. Represented (legal): James L. Oyster. Represented (engineering): Warren Electronics (El Paso, TX). Personnel: Keith A. Houser, pres. Rates: On request. Odessa-Midland ADI. BPCT-821201KR. Granted: 7-25-85. Starting Date: Feb. 1, 1987.

NACOGDOCHES (Ch. 19)—KLN. Grantee: East Texas Television Network Inc., 10303 Northwest Freeway, Suite 430, Houston, TX 77092. Phone: 713-682-1174. Technical Facilities: Channel No. 19 (500-506 MHz). Authorized power: 2500-kw max. visual, 250-kw max. aural. Antenna: 1501-ft. above av. terrain, 1342-ft. above ground, 1902-ft. above sea level. Latitude 31° 54' 08" Longitude 94° 52' 53". Transmitter: Anadarko, TX. Equipment: RCA. Plant, \$2,734,203; quarterly operating, \$300,000. Ownership: See KLMG-TV, Longview, TX. Tyler-Longview ADI. BPCT-800229KH. Granted: 1-6-81. Starting Date: Dec. 31, 1986.

ODESSA (Ch. 30)—KLMH. Grantee: Local Majority Television, c/o Millard V. Oakley, Box 520, Livingston, TN 38570. Phone: 615-823-5633. Technical Facilities: Channel No. 30 (566-572 MHz). Authorized power: 1949.8-kw max. visual, 19.498-kw max. aural. Antenna: 119-ft. above av. terrain, 180-ft. above ground, 3055-ft. above sea level. Latitude 31° 49' 00" Longitude 102° 21' 00". Transmitter: 2.32-mi SE of center of city heading 154.56°T. Ownership: Millard V. Oakley, 100%. LMT owns permittee of WASV-TV, Ch. 62, Asheville, NC. Oakley is licensee of W07BM, Cookeville, TN; has interest in WCSV(AM), Crossville, WREA(AM), Dayton, WLIV-AM-FM, Livingston & WNPC(AM), Newport, TN & in applicant for new FM in Killeen, TX. Odessa-Midland ADI. BPCT-830201KG. Granted: 3-28-85. Starting Date: Unreported.

ODESSA (Ch. 42)—Grantee: Alfred H. Roever III, 6200 Linwood Dr., Odessa, TX 79762. Phones: 915-366-5677; 915-362-3156. Technical Facilities: Channel No. 42 (638-644 MHz). Authorized power: 5000-kw max. visual, 500-kw max. aural. Antenna: 476-ft. above av. terrain, 470-ft. above ground, 3430-ft. above sea level. Latitude 32° 01' 14" Longitude 102° 02' 10". Transmitter: Approx. 12-mi. NNE of Odessa, S of Hwy. 158. Ownership: Alfred H. Roever III, 51%; ltd. partners to be named. Represented (engineering): Omni Communications Inc. Odessa-Midland ADI. BPCT-840920KN. Granted: 9-11-85. Starting Date: Unreported.

PARIS (Ch. 42)—KLPH-TV. Grantee: East Texas Television Network Inc., 10303 Northwest Freeway, Suite 430, Houston, TX 77092. Phone: 713-682-1174. Technical Facilities: Channel No. 42 (638-644 MHz). Authorized power: 1545-kw max. visual, 154.5-kw max. aural. Antenna: 557-ft. above av. terrain, 551-ft. above ground, 1076-ft. above sea level. Latitude 33° 34' 31" Longitude 95° 33' 43". Transmitter: 4.7-mi. S of Paris. Equipment: RCA. Plant, \$1,517,000; quarterly operating, \$200,054. Ownership: See KLMG-TV, Longview, TX. Represented (legal): Dow, Lohnes & Albertson. Represented (engineering): Moffet, Larson & Johnson. Dallas-Fort Worth ADI. BPCT-810428KE. Granted: 2-25-82. Cancelled: 3-19-86. Reinstated: 5-8-86. Starting Date: Jan. 1987.

ROSENBERG (Ch. 45)—KXLN-TV. Grantee: Pueblo Bcstg. Corp., 3030 Canal St., Houston 77003. Phone: 202-659-4700. Technical Facilities: Channel No. 45 (656-662 MHz). Authorized power: 2500-kw max. visual, 250-kw max. aural. Antenna: 1440-ft. above av. terrain, 1429-ft. above ground, 1505-ft. above sea level. Latitude 29° 33' 25" Longitude 95° 30' 04". Transmitter: 3101 Senior Rd., 3-mi. E of Dewalt. Equipment: Harris. Plant, \$622,000; yearly operating, \$578,000. Ownership: J. Adan Trevino, pres., 24.25%; Victor M. Delgado, v.p., 12.25%; Mary R. Medina, treas., 11.25%; Anthony Dickens-Lara, 12.25%; Alfonso C. Pena, 35%; Elma Barrera & Carlos Nava, 2% each; Gaston Ponce, 1%. PBC operates translator in Rosenberg. Represented (legal): Mullin, Rhyne, Emmons & Topel, P.C. Represented (engineering): Jules Cohen & Assoc. Personnel: Alfonso C. Pena, gen. mgr. Houston ADI. BPCT-5147. Granted 10-16-85. Starting Date: Unreported.

† **SAN ANTONIO (Ch. 23 ETV)**—KHCE. Grantee: Hispanic Community Educational TV Inc., c/o Delfino F. Sanchez, 7823 Mary Carolyn, San Antonio, TX 78240. Phone: 512-680-1677. Technical Facilities: Channel No. 23 (524-530 MHz). Authorized power: 1312-kw max. visual, 132-kw max. aural. Antenna: 1371-ft. above av. terrain, 1406-ft. above ground, 1893-ft. above sea level. Latitude 29° 15' 49" Longitude 98° 14' 07". Transmitter: E of Elmendorf. Ownership: Non-profit corp. Delfino Sanchez, pres.; Helen O. Sanchez, v.p.-secy-treas. Personnel: Dr. Delf F. Sanchez, general manager; Alfred Saldana Jr., engineering director; Helen Sanchez, program & promotion director; Suzette Crockett, promotion director; Eric R. Sanchez, production head. BPET-830907KG. Granted: 1-2-86. Starting Date: Early 1987.

SAN ANTONIO (Ch. 29)—KABB. Grantee: Alamo Bcstg. Corp., c/o Herbert G. Davis, 9901 I-10 West, Suite 600, San Antonio, TX 78230. Phone: 512-696-6262. Technical Facilities: Channel No. 29 (560-566 MHz). Authorized power: 3013-kw max. & 1774-kw horizontal visual, 303-kw max. & 178-kw horizontal aural. Antenna: 1450-ft. above av. terrain, 1529-ft. above ground, 2049-ft. above sea level. Latitude 29° 17' 27" Longitude 98° 16' 01". Transmitter: 4.7-mi. ENE of Elmendorf. Equipment, RCA. Plant, \$2,906,860; yearly operating, \$798,546. Ownership: Herbert G. Davis, pres., 16.32%; Paris R. Schindler, v.p., 49.99%; R. G. Schindler, v.p.-secy-treas., 9.78%; Sherry L. Schindler & Timothy R. Brown, 8.69% each; Fiorentino Duran, Seth Newberger & Kaye Lyn Newberger, all with less than 5%.

For other broadcast interests, see KIDY(TV), San Angelo, TX. Represented (legal): Kirkland & Ellis. Represented (engineering): Raymond E. Rohrer. San Antonio ADI. BPCT-5244. Granted: 2-4-83. Starting Date: Unreported.

TEXARKANA (Ch. 17)—KJJW. Grantee: Powell Bcstg. Co., c/o Harry C. Powell Jr., 100 Dania Circle, Lehigh Acres, FL 33936. Phone: 813-369-5848. Technical Facilities: Channel No. 17 (488-494 MHz). Authorized power: 665.27-kw max. visual, 66.52-kw max. aural. Antenna: 277-ft. above av. terrain, 299-ft. above ground, 604-ft. above sea level. Latitude 33° 31' 55" Longitude 94° 07' 18". Transmitter: 1-mi. NE of Wamba on Wamba Ridge Farm. Ownership: Harry C. Powell Jr., 100%. PBC is applicant for several LPTV stations. Shreveport-Texarkana ADI. BPCT-821124KH. Granted: 3-22-84. Starting Date: Unreported.

TYLER (Ch. 14)—KCKU. Grantee: Sunrise Bcstg. Inc., c/o Christopher M. Weil, 2200 North Tower, Plaza of the Americas, Dallas 75201. Phone: 214-742-9441. Technical Facilities: Channel No. 14 (470-476 MHz). Authorized power: 4594-kw max. visual, 459-kw max. aural. Antenna: 986-ft. above av. terrain, 941-ft. above ground, 1451-ft. above sea level. Latitude 32° 19' 57" Longitude 95° 08' 51" Transmitter: 2.9-mi. NE of Chapel Hill. Ownership: Terry S. Muncy, pres., 12.25%; Gene G. Mundy, v.p., 14.57%; Roger W. Pipkin III, v.p., 7.29%; Charles R. Woodrige, Harris R. Fender Jr., David M. Fender, v.p.s, 3.64% each; Christopher M. Weil, secy-treas., 7.35%; Lewis MacNaughton, 19.6%; Susan K. Ludka, O. Jan Tyler, 7.29% each; James A. Muncy Jr., J. Robert Vriesanga, 4.9% each; Harris R. Fender, 3.64%. Represented (legal): Bryan, Cave, McPheeters & McRoberts. Represented (engineering): Dempsey & Assoc. Tyler ADI. BPCT-800718KH. Granted 11-24-82. Reinstated 1-13-86. Starting Date: Unreported.

TYLER (Ch. 60)—KTET. Grantee: Vestcom Bcstg., 320 N. Glenwood, Tyler, TX 75702. Phone: 214-592-7673. Technical Facilities: Channel No. 60 (746-752 MHz). Authorized power: 1641-kw max. visual, 164.1-kw max. aural. Antenna: 779-ft. above av. terrain, 722-ft. above ground, 1142-ft. above sea level. Latitude 32° 29' 05" Longitude 95° 01' 44". Transmitter: On S side of Old Tyler Hwy., 0.5-mi. SW of Friendship. Multichannel TV Sound: Stereo & separate audio program. News Service: AP. Ownership: Robert L. Bailes, 47%; George Rudy, 24%; Betty Bower, 24%. Represented (legal): Paul, Hastings, Janofsky & Walker. Represented (engineering): Kessler & Gehman Assoc. Inc. Personnel: L. William Heyman Jr., exec. v.p. & gen. mgr.; Jannell Ogletree, station & national sales mgr. Tyler ADI. BPCT-840629KQ. Granted: 5-14-85. Starting Date: Unreported.

WACO (Ch. 44)—KWKT. Grantee: Focus-Cerrito Joint Venture Partnership, Box 2147, Waco, TX 76703. Technical Facilities: Channel No. 44 (650-656 MHz). Authorized power: 5000-kw max. visual, 500-kw max. aural. Antenna: 1812-ft. above av. terrain, 1674-ft. above ground, 2497-ft. above sea level. Latitude 31° 18' 52" Longitude 97° 19' 37". Transmitter: 1.5-mi. NE of Moody. Equipment, Townsend. Plant, \$4,005,309; quarterly operating, \$216,835. Ownership: Focus Bcstg. of Waco Inc., 52.63%; Cerrito Corp., 47.37%. FBWI ownership: Jacqueline B. Franko & Latin American Bcstg. Co., 42.5% each; Waco Community Media Inc., 15%. LABC ownership: Marcos Rodriguez, pres., 58.31%; Manuel Avila, v.p., 9.08%; Carlye Yarbrough, secy-treas., 9.24%; Aida Morossini, 6.6%; Joaquin J. Rodriguez & MES-BIC Financial Corp., 5.5% each; Juan Hernandez, 3.02%; Manuel Jara, 2.75%. WCMI ownership: Beverly Kinman, pres., 25%; David R. Vaughan, exec. v.p., 50%; Kirby L. Kinman, secy.; Harold S. Niebanck, treas., 25%. CC ownership: Christopher M. Harte, pres., 33%; Steven A. Webster, v.p.-secy-treas., 1%; Elizabeth H. Owens & Julia N. Harte, 33% each. LABC is licensee of KESS(FM), Fort Worth, TX. M. Rodriguez is applicant for new AM in Carrollton, TX. Vaughan has interest in WXGZ-TV, Appleton, WI; KJTL(TV), Wichita Falls, TX & Media Central Inc., see Group Ownership of TV Stations. The Hartes have LPTV interests. Represented (legal): Reddy, Begley & Martin. Represented (engineering): D. L. Markley & Assoc. Inc. Waco-Temple ADI. BPCT-820127KE. Granted: 7-27-83. Starting Date: Unreported.

WOLFFORTH (Ch. 22)—KLRB. Grantee: Randy Chandler Ministries Inc., 3001 50th St., Bldg. G-1, Lubbock, TX 79413. Technical Facilities: Channel No. 22 (518-524 MHz). Authorized power: 647.73-kw max. & 558.31-kw horizontal visual, 67.43-kw max. & 55.83-kw max. horizontal aural. Antenna: 219-ft. above av. terrain, 232-ft. above ground, 3399-ft. above sea level. Latitude 33° 32' 31" Longitude 101° 49' 09". Transmitter: 58th St. & Quirt Ave., Lubbock. Ownership: Non-profit corp. Randy Chandler, pres.; Bobby Ball, secy-treas. Represented (legal): Gammon & Grange. Represented (engineering): William J. Sitzman Jr. Lubbock ADI. BPCT-820127KE. Granted: 5-14-86. Starting Date: Unreported.

Utah

CEDAR CITY (Ch. 4)—KCCZ. Grantee: Michael Glenn Golden, One Chalet Dr., Box 188, Bria Head, UT 84179. Phone: 801-677-2025. Technical Facilities: Channel No. 4 (66-72 MHz). Authorized power: 64.6-kw max. visual, 6.5-kw max. aural. Antenna: 2569-ft. above av. terrain, 97-ft. above ground, 10,232-ft. above sea level. Latitude 37° 33' 30" Longitude 113° 03' 18". Transmitter: Three Knolls, 8-mi. S of Cedar City. Ownership: Michael Glenn Golden, 100%. Represented (legal): Arter & Hadden. Represented (engineering): D. C. Williams & Assoc. Inc. Salt Lake City ADI. BPCT-831110KJ. Granted: 5-7-84. Starting Date: Unreported.

LOGAN (Ch. 12)—KIUU-TV. Grantee: John R. Powley, 1536 Logan Ave., Altoona, PA 16602. Phone: 814-944-8571. Technical Facilities: Channel No. 12 (204-210 MHz). Authorized power: 316-kw max. visual, 31.6-kw max. aural. Antenna: 1993-ft. above av. terrain, 236-ft. above ground, 7341-ft. above sea level. Latitude 41° 33' 07" Longitude 111° 56' 08". Transmitter: Mt. Pisgah, Logan. Ownership: John R. Powley, 100%. For other interests, see CP for WIMM-TV, Ch. 8, Iron Mountain, MI. Salt Lake City ADI. BPCT-831027KH. Granted: 9-14-84. Starting Date: Spring 1987.

† **OGDEN (Ch. 9 ETV)**—KULC. Grantee: Utah State Board of Regents, c/o Theodore Capener, v.p., University Relations, University of Utah, Salt Lake City, UT 84112. Phone: 801-581-7777. Technical Facilities: Channel No. 9 (186-192 MHz). Authorized power: 165-kw max. visual, 16.5-kw max. aural. Antenna: 2931-ft. above av. terrain, 78-ft. above ground, 8529-ft. above sea level. Latitude 40° 36' 30" Longitude 112° 09' 34". Transmitter: Mt. Vision, 17-mi.

Construction Permits—Utah

SW of Salt Lake City. Satellite Earth Station: Andrew, 9-meter; Rockwell receivers. Ownership: Public educational institution, State of Utah. Represented (legal): William Evans. Represented (engineering): Hammett & Edison Inc. Personnel: Fred Espin, general manager; Clark W. Rhoads, engineering director; Scott Chaffin, program director; Susan Koles, promotion director. BPET-831219K1. Granted: 3-21-84. Starting Date: Late 1986.

PROVO (Ch. 16)—KZAR-TV. Grantee: Royal Television of Utah Inc., 265 Kern Ave., Morro Bay, CA 93442. Technical Facilities: Channel No. 16 (482-488 MHz). Authorized power: 2470-kw max. visual, 247-kw max. aural. Antenna: 2775-ft. above av. terrain, 120-ft. above ground, 7705-ft. above sea level. Latitude 40° 16' 43" Longitude 111° 56' 01". Transmitter: Lake Mountain, near Provo. Multichannel TV Sound: Stereo & separate audio program. Ownership: Morro Rock Resources Inc., 90%; Jackson Dell Weaver, 10%. MRRI ownership: Ross H. Boyd, pres., 14.28%; Fred A. Strauss, v.p. & John F. Quirk, secy.-treas., 1.78% each; John C. Power, 7.14%; Wescap, 5.11%; 10 others with less than 5% each. Represented (legal): Tierney & Swift. Represented (engineering): Robert Gross. Personnel: Jackson Dell Weaver, pres. Salt Lake City ADI. BPCT-840618KE. Granted: 4-24-85. Starting Date: Unreported.

SALT LAKE CITY (Ch. 14)—KAHT. Grantee: American Television of Utah Inc., c/o Don Skaggs, Box 27477, Salt Lake City, UT 84127. Phone: 801-537-1414. Technical Facilities: Channel No. 14 (470-476 MHz). Authorized power: 1480-kw max. visual, 148-kw max. aural. Antenna: 4041-ft. above av. terrain, 262-ft. above ground, 9589-ft. above sea level. Latitude 40° 36' 51" Longitude 112° 11' 12". Transmitter: Nelson Peak, near Salt Lake City. Equipment, Townsend. Ownership: American Stores Co./Scaggs Telecommunications Service. Officers: L. S. Skaggs, chmn. of board; Don Skaggs, pres. Represented (legal): Finley, Kumble, Wagner, Heine, Underberg, Manley & Casey. Represented (engineering): Moffet, Larson & Johnson. Personnel: M. Glen Worthington, v.p. Salt Lake City ADI. BPCT-790822KE. Granted: 12-6-84. Starting Date: Unreported.

VERNAL (Ch. 6)—KOTT. Grantee: Matlock Communications Inc., Box 328, Eagle, ID 83616. Phone: 208-939-0789. Technical Facilities: Channel No. 6 (82-88 MHz). Authorized power: 100-kw max. visual, 10-kw max. aural. Antenna: Minus 36-ft. above av. terrain, 262-ft. above ground, 5897-ft. above sea level. Latitude 40° 28' 28" Longitude 109° 35' 26". Transmitter: 3.4-mi. NW of Vernal heading 295.3°T, 1-mi. NW of Maeser & N of Hwy. 121. Ownership: Stephen Matlock, pres., 100%. OCI is permittee of KQJA(TV), Ch. 7, Winnemucca, NV; KMHO(TV), Ch. 16, La Grande, OR; KWHP(TV), Ch. 14, Boise, ID; KMVC(TV), Ch. 20, Idaho Falls, ID & applicant for several LPTVs. Salt Lake City ADI. BPCT-831121KG. Granted: 7-30-84. Starting date: Unreported.

Virginia

ARLINGTON (Ch. 14)—Grantee: Urban Telecommunications Corp., 1301 20th St. NW, Suite 602, Washington, DC 20037. Phone: 202-293-2300. Technical Facilities: Channel No. 14 (470-476 MHz). Authorized power: 2780-kw max. & 2317-kw horizontal visual, 546-kw max. & 455-kw horizontal aural. Antenna: 428-ft. above av. terrain, 398-ft. above ground, 763-ft. above sea level. Latitude 38° 56' 09" Longitude 77° 05' 33". Transmitter: Massachusetts & Nebraska Aves. NW, Washington, DC. Equipment: RCA. Plant, \$1,953,000; quarterly operating, \$108,000. Ownership: Theodore M. White, pres.-treas., 90%; Page E. Silver, v.p.-secy., 10%; Dennis J. Kelly, asst. secy. Represented (legal): Cordon & Kelly. Represented (engineering): Smith & Powstenko. Washington ADI. BPCT-800118KN. Granted 9-9-85. Starting Date: Unreported.

ASHLAND (Ch. 65)—WZXX. Grantee: Christel Bcstg. Inc., 10211 Staples Mill Rd., Glen Allen, VA 23060. Phone: 804-266-2966. Technical Facilities: Channel No. 65 (776-782 MHz). Authorized power: 5000-kw max. visual, 500-kw max. aural. Antenna: 859-ft. above av. terrain, 818-ft. above ground, 968-ft. above sea level. Latitude 37° 38' 11" Longitude 77° 12' 54". Transmitter: 0.5-mi. S of Rte. 606 near Old Church, Manguin. Ownership: Sherry L. Campana, Robert E. Smith, John R. Hall & James E. Campana, percentages undisclosed. Represented (legal): May & Dunne. Represented (engineering): Serge Bergen. Personnel: James Campana, general manager. Richmond ADI. BPCT-840620KG. Granted: 2-24-86. Starting Date: Fall 1987.

FREDERICKSBURG (Ch. 69)—WRVB. Grantee: Rappahannock Television Bcstg. Inc., 505 Cabin Branch Rd., Seat Pleasant, MD 20743. Phone: 301-336-3837. Technical Facilities: Channel No. 69 (800-806 MHz). Authorized power: 5000-kw max. visual, 500-kw max. aural. Antenna: 299-ft. above av. terrain, 247-ft. above ground, 487-ft. above sea level. Latitude 38° 16' 21" Longitude 77° 29' 50". Transmitter: Hudgins & Jefferson Davis, Fredericksburg. Ownership: Tiffany Communications Inc., 75%; Rappahannock Cablecast Co. Inc., 25%. TCI ownership: Rea Daniels, pres. & Mary Vona, secy., 50% each. RCC ownership: Dr. Michael Bass, chmn., 20%; Thomas A. Seay, pres., 80%. Washington, DC ADI. BPCT-840613KJ. Granted: 8-14-85. Starting Date: Unreported.

GRUNDY (Ch. 68)—Grantee: Living Faith Ministries Inc., Box 44, Vansant, VA 24656. Phone: 703-935-7850. Technical Facilities: Channel No. 60 (746-752 MHz). Authorized power: 925-kw max. visual, 92.5-kw max. aural. Antenna: 1093-ft. above av. terrain, 500-ft. above ground, 3120-ft. above sea level. Latitude 37° 14' 06" Longitude 81° 55' 59". Transmitter: Antioch at Ridge, Keene Mountain, Buchanan County. Ownership: Non-profit corp. Rev. Buford Smith, pres.; Ed Baker, James Harman, Jerry Wilson, Billy Ray Dotson, Billy J. Keene & Larry Looney, dirs; Fredia Lou Keene, treas. LFMI is applicant for Ch. 40 Bluefield, WV. Represented (legal): Thomas L. Root. Represented (engineering): Robert L. Littler II. Bristol, VA-Kingsport-Johnson City, TN ADI. BPCT-850510KF. Granted 5-21-86. Starting Date: Unreported.

NORFOLK (Ch. 49)—WJCB. Grantee: Tidewater Christian Communications Corp., 510 Middle St. Mall, Portsmouth, VA 23704. Mailing Address: Box 1892, Norfolk, VA 23501. Phone: 804-627-5445. Technical Facilities: Channel No. 49 (680-686 MHz). Authorized power: 2796-kw visual, 280-kw aural. Antenna: 1005-ft. above av. terrain, 1029-ft. above ground, 1049-ft. above sea level. Latitude 36° 49' 54" Longitude 76° 28' 06". Transmitter: 0.2-mi. W of Rte. 626, Shoulders Hill. Ownership: Rev. James E. Vaughan, chmn.-pres., Rev. Daniel

Burton, v.p., Maurice Barco, secy., Rev. Anne T. Barnes, treas., Rev. Samuel Carruth, Rev. Charles E. Williams, Rev. C. K. Jones, Bishop Samuel Green Jr., Richard R. Honabue & Dr. Wilbert D. Edgerton, 10% each. Norfolk-Portsmouth-Newport News-Hampton ADI. BPCT-800806KE. Granted: 6-30-82. Starting Date: Unreported.

ROANOKE (Ch. 27)—WVFT. Grantee: Family Group Ltd. V, 5401 W. Kennedy Blvd., Tampa, FL 33609. Technical Facilities: Channel No. 27 (548-554 MHz). Authorized power: 1242-kw visual, 124.2-kw aural. Antenna: 2049-ft. above av. terrain, 249-ft. above ground, 3988-ft. above sea level. Latitude 37° 11' 46" Longitude 80° 09' 16". Transmitter: Poor Mtn., S of Roanoke. Equipment: RCA. Plant, \$1,875,000; quarterly operating, \$500,000. Ownership: Ian N. Wheeler, gen. partner, 25%; Roanoke Christian Bcstg. Inc., gen. partner, 5%; Henry A. Ash, ltd. partner, 70%. RCB ownership: Non-stock, non-profit corp. Llewellyn L. Fischer, chmn.-pres. Wheeler & Ash have interest in WQRF-TV, Rockford, IL; WGBA(TV), Green Bay, WI; WFTX(TV), Cape Coral, FL; WLAX(TV), La Crosse, WI; KAYC & KAYD(FM), Beaumont, TX & application for Ch. 48, Chippewa Falls, WI. Wheeler owns WKWF & WAIL(FM), Key West, FL; has interest in application for new AM & pending assignee of WVGN(FM), Charlotte Amalie, VI. Ash has interest in permittee of WQAC-TV, Fort Walton Beach, FL. Represented (sales): Independent TV Sales. Represented (legal): Nixon, Hargrave, Devans & Doyle. Represented (engineering): Broadcast Media Services Inc. Roanoke-Lynchburg ADI. BPCT-800409KF. Granted: 9-22-83. Starting Date: Nov. 1, 1986.

ROANOKE (Ch. 60)—WZZW. Grantee: Southwest Virginia Television, 405 Washington Ave., Vinton, VA 24179. Phone: 703-343-4007. Technical Facilities: Channel No. 60 (746-752 MHz). Authorized power: 5000-kw max. visual, 500-kw max. aural. Antenna: 1555-ft. above av. terrain, 200-ft. above ground, 2750-ft. above sea level. Latitude 37° 18' 14" Longitude 79° 49' 26". Transmitter: Hwy. 635, 3.7-mi. from Hwy. 24, between Vinton & Stewartsville. Ownership: Howard E. Hale, pres., Ann Allen, Susan K. & Carol Jean Cranwell, 25% each. SVT is applicant for Ch. 65, Blacksburg, VA. Represented (legal): Fisher, Wayland, Cooper & Leader. Represented (engineering): Howard E. Hale. Roanoke-Lynchburg ADI. BPCT-841005KY. Granted: 12-3-85. Starting Date: Unreported.

VIRGINIA BEACH (Ch. 43)—WVBT. Grantee: Virginia Beach Television Inc., c/o G. Dewey Simmons Jr., 2240 N. Great Neck Rd., Virginia Beach, VA 23451. Phone: 804-481-7965. Technical Facilities: Channel No. 43 (644-650 MHz). Authorized power: 5000-kw max. visual, 500-kw max. aural. Antenna: 979-ft. above av. terrain, 978-ft. above ground, 1000-ft. above sea level. Latitude 36° 48' 31" Longitude 76° 30' 12". Transmitter: Rte. 237, 1-mi. S of Driver. Ownership: Dan Goldman, pres.; Millie D. Johnson, secy., 4.83%; Andrew Carrington, treas. & Teresa Carrington, 4.83% jointly; Edward S. Garcia, as trustee for Ocean Bcstg. Corp., 35.51%; Sam Forman, 29.94%; Marilyn Goldman, 5.56%; G. Dewey Simmons Jr., 4.83%; Antonio & Marianne Ornelas, 4.83% jointly; William & Cynthia Davenport, 4.83% jointly; Carter R. & Robin Anderson, 4.83% jointly. Represented (legal): Mullin, Rhyne, Emmons & Topel. Represented (engineering): Cohen & Dippell. Norfolk-Portsmouth-Newport News-Hampton ADI. BPCT-830223KV; Doc. 83-570. Granted: 5-14-85. Starting Date: Unreported.

Washington

ANACORTES (Ch. 24)—KORC. Grantee: Mount Baker Bcstg. Co. Inc., c/o Mike Parker, 4041 Ruston Way, Tacoma, WA 98401. Phone: 206-627-6281. Technical Facilities: Channel No. 24 (530-536 MHz). Authorized power: 3631-kw max. visual, 363-kw max. aural. Antenna: 2430-ft. above av. terrain, 365-ft. above ground, 2610-ft. above sea level. Latitude 48° 40' 48" Longitude 122° 50' 23". Transmitter: Mount Constitution Electronics Site, San Juan County. Ownership: Mike Parker, 25%; M. A. Borstein, Huntly Gordon, Jack R. Laird, George S. Moon & Herb Tisdale, 12.5% each; Robert & Grace Hansen, 12.5% jointly, all dirs. Gordon has interest in KWBB(TV), San Francisco, CA. Represented (engineering): Raymond E. Rohrer. Seattle-Tacoma ADI. Granted: 7-1-83. Starting Date: Unreported.

BELLEVUE (Ch. 33)—Grantee: Gill Communications & Robert Gill Communications Ltd. Partnership, 4041 Ruston Way, Suite 28, Tacoma, WA 98402. Phone: 206-756-0921. Technical Facilities: Channel No. 33 (584-590 MHz). Authorized power: 4291-kw max. visual, 429.1-kw max. aural. Antenna: 1661-ft. above av. terrain, 317-ft. above ground, 2257.3-ft. above sea level. Latitude 47° 30' 15" Longitude 122° 03' 30". Transmitter: Squak Mtn. Ownership: Gill Communications Inc., gen. partner, 10%; Mary Ellen Parker, ltd. partner, 10%; remainder undisclosed. GCI ownership: Robert L. Gill, pres.; percentage undisclosed. Represented (engineering): Moffet, Larson & Johnson. Seattle ADI. BPCT-840413LC. Granted: 7-11-85. Starting Date: Unreported.

BELLINGHAM (Ch. 64)—Grantee: Prism Bcstg. Corp., c/o Lawrence Rogow, 11878 La Grange Ave., Los Angeles, CA 90025. Technical Facilities: Channel No. 64 (770-776 MHz). Authorized power: 420-kw max. visual, 42-kw max. aural. Antenna: 2421-ft. above av. terrain, 299-ft. above ground, 2559-ft. above sea level. Latitude 48° 40' 49" Longitude 122° 50' 24". Transmitter, Mt. Constitution, Orcas Island. Ownership: Response Bcstg. Corp. Lance Drummond, chmn., 5%; Ernest Shell, vice chmn., 2.7%; Howard Miller, pres., 8.3%; Gary Spire & Lawrence Rogow, v.p.s., 3.9% each; Donald S. Wilson, v.p.; Edward C. Maddox, secy. & Channing D. Johnson, treas., 2.5% each; Sidney Harman, Carheart Corp. & Stanley A. Weiss, 8.3% each; Luis Villalobos, 4.8%; Donald J. Bohana, 4.2%; Peter Dauterive, 4%; 15 others, none with more than 4%. For other interests see K35AJ, Barstow, CA. Spire has interest in permittee of WDJT(TV), Ch. 58 Milwaukee, WI. Consulting engineer, Response Bcstg. Corp. BPCT-821109KF. Granted: 8-19-86. Starting Date: Unreported.

EVERETT (Ch. 16)—KONG-TV. Grantee: KONG Television Inc., 660 Sacramento St., Suite 303, San Francisco, CA 94111. Executive Offices: 404 Watermark Tower, 1109 First Ave., Seattle, WA 98101-2909. Studio: 1420 75th St. SW, Everett, WA 98203-6256. Phones: 206-292-1616; 206-347-1616. Technical Facilities: Channel No. 16 (482-488 MHz). Authorized power: 5000-kw max. visual, 500-kw max. aural. Antenna: 1275-ft. above av. terrain, 300-ft. above ground, 1725-ft. above sea level. Latitude 47° 32' 34" Longitude 122° 06' 25". Transmitter: On Cougar Mtn., 4-mi. W of Issaquah. Equipment, Townsend. Plant, \$3,018,000; yearly operating, \$1,055,000. Ownership: Carl D. Washington, chmn.-pres., 77%; Carl C. Gipson, v.p., 2%; Samuel E. Washington, secy., 5%; Samuel Schulman, 11%; Thomas Arnold,

2%; Morris Lucas, 2%; Sharon R. Silverstone, 1%. Represented (legal): Curtis White Associates. Represented (engineering): Cohen & Dippell. Personnel: Dan O'Brien, gen. mgr.; Bill Achatz, engineering director. Seattle-Tacoma ADI. BPCT-800908KG. Granted: 5-17-83. Starting Date: Nov. 1986.

†**RICHLAND (Ch. 31 ETV)**—KTNW. Grantee: Washington State U., Edward R. Murrow Communications Center, Pullman 99164-2530. Studio: 100 Sprout Rd., Richland. Phone: 509-335-6511. Technical Facilities: Channel No. 31 (572-578 MHz). Authorized power: 57.193-kw max. & 21.193-kw horizontal visual, 5.719-kw max. & 2.119-kw max. aural. Antenna: 1192-ft. above av. terrain, 45-ft. above ground, 2227-ft. above sea level. Latitude 46° 06' 23" Longitude 119° 07' 50". Transmitter: Jump Off Joe Butte, near Kennewick. News Service: CNN Headline News. Ownership: Public educational institution. Kate B. Webster, pres., Washington State Bd. of Regents. WSU is licensee of KWSU-TV-AM & KZUU(FM) Pullman, WA; KFAE-FM, Richland, WA & KRFA-FM Moscow, ID. Regent R. D. Leary has interest in KWNC(AM), Quincy, WA. Represented (legal): Cohn & Marks. Personnel: Dennis L. Haarsager, general manager; Kenneth Julian, engineering director; Brian Murray, news director; Warren Wright, program director; Barbara Dickinson, promotion director. BPET-840116KK. Granted: 1-29-86. Starting Date: Oct. 1, 1987.

Wisconsin

JANESVILLE (Ch. 57)—WJAN. Grantee: Janesville Bcstg. Co., 1815 Glendon Ave., Suite 303, Los Angeles, CA 90025. Phone: 213-682-2836. Technical Facilities: Channel No. 57 (728-734 MHz). Authorized power: 631.5-kw max. visual, 63.2-kw max. aural. Antenna: 307-ft. above av. terrain, 299-ft. above ground, 1219-ft. above sea level. Latitude 42° 44' 15" Longitude 88° 58' 51". Transmitter: 3.25-mi. NNE of center of Janesville. Ownership: Brian Freidman, 75%; Ken W. Russell, 25%. Represented (legal): Gurman, Kurtis & Blask. Represented (engineering): Consolidation Communications Inc. Rockford ADI. BPCT-821008KI. Granted: 6-20-83. Reinstated 1-16-86. Starting Date: Unreported.

KENOSHA (Ch. 55)—WHKE. Grantee: LeSea Bcstg. Corp., Box 12, South Bend, IN 46624. Phone: 219-291-0200. Technical Facilities: Channel No. 55 (716-722 MHz). Authorized power: 1884-kw max. visual, 18.84-kw max. aural. Antenna: 448-ft. above av. terrain, 482-ft. above ground, 1212-ft. above sea level. Latitude 42° 30' 36" Longitude 87° 53' 11". Transmitter: Hwy. 31 & Tobin Rd., Kenosha. For ownership & other interests, see Lester Sumrall Evangelistic Assn. Inc. under Group Ownership of TV Stations. Represented (legal): Pepper & Corazzini. Personnel: Peter Sumrall, general manager; Jim Shuffer, sales manager & program director; Dan Mowesmith, engineering director. Chicago ADI. BPCT-820909KG. Granted: 10-19-83. Starting Date: May 1987.

LA CROSSE (Ch. 25)—WLAX. Grantee: Family Group Ltd. III, 5401 W. Kennedy Blvd., Tampa, FL 33609. Studio: 1305 Interchange Place, LaCrosse, WI 54601. Phone: 608-781-0025. Technical Facilities: Channel No. 25 (536-542 MHz). Authorized power: 1154-kw max. & 824.5-kw horizontal visual, 138.4-kw max. & 98.9-kw horizontal aural. Antenna: 1026-ft. above av. terrain, 702-ft. above ground, 1902-ft. above sea level. Latitude 43° 45' 18" Longitude 91° 18' 09". Transmitter: 2.5-mi. E of Village of Hokah. Equipment, Harris. Plant, \$12,000; quarterly operating, \$182,136. Ownership: See WGBA(TV), Green Bay, WI. Represented (sales): Independent TV Sales. Represented (legal): Nixon, Hargraves, Devans & Doyle. Represented (engineering): Lyle R. Evans. Personnel: Howard R. Trickey, general manager; Del Lonquist, sales manager; Doug Maszka, operations manager. La Crosse-Eau Claire ADI. BPCT-800411KK. Granted: 5-28-82. Starting Date: Fall 1986.

MARSHFIELD (Ch. 39)—WWTL. Grantee: Wisconsin Television Ltd., c/o Ann Glinski, Box 7, Stevens Point, WI 54481. Phone: 715-345-1837. Technical Facilities: Channel No. 39 (620-626 MHz). Authorized power: 1657-kw max. visual, 165.7-kw max. aural. Antenna: 652-ft. above av. terrain, 611-ft. above ground, 1811-ft. above sea level. Latitude 44° 38' 39" Longitude 89° 51' 12". Transmitter: 2.9-mi. N of Milladore on County Hwy. Ownership: Ann Glinski, gen. partner, 10%; Journal Printing Co., ltd. partner, 90%. JPC ownership: Weldon Leahy, 22%; Kathryn Rogers Trust, 19.17%; remainder undisclosed. JPC publishes Daily Journal in Stevens Point, WI. Represented (engineering): D. L. Markley & Assoc. Inc. Wausau-Rhineland ADI. BPCT-821211KE. Granted: 3-31-83. Starting Date: Unreported.

MILWAUKEE (Ch. 58)—WDJT-TV. Grantee: TV 58 Ltd. Partnership, 555 N. Port Washington Rd., Suite 208, Milwaukee, WI 53217. Phone: 213-458-1077. Technical Facilities: Channel No. 58 (734-740 MHz). Authorized power: 5000-kw max. visual, 500-kw max. aural. Antenna: 884-ft. above av. terrain, 909-ft. above ground, 1570-ft. above sea level. Latitude 43° 05' 18" Longitude 87° 54' 12". Transmitter: 505 E. Capitol Dr., Milwaukee. Ownership: Howard Weiss, pres., Debra M. Jackson, treas., John Torres, secy., 33% each; Gary Spire, exec. v.p., 100% non-voting stock. Spire has interest in permittees of KREQ(TV), Arcata, CA & Ch. 64, Bellingham, WA. Spire also has interest in Ponyland Bcstg. Co. & Response Bcstg. Corp., permittees of LPTV stations; Response Bcstg. Corp. & its subsidiaries are applicants for LPTV stations. Represented (engineering): Donald S. Wilson. Milwaukee ADI. BPCT-831219KE. Granted: 7-23-85. Starting Date: Unreported.

OSHKOSH (Ch. 22)—WTAH. Grantee: Eternal Word Telecommunications, c/o William V. Johnson, 1278 Vista del Lago, San Luis Obispo, CA 93401. Phone: 805-544-6303. Technical Facilities: Channel No. 22 (518-524 MHz). Authorized power: 4000-kw max. visual, 400-kw max. aural. Antenna: 301-ft. above av. terrain, 314-ft. above ground, 1078-ft. above sea level. Latitude 44° 02' 47" Longitude 88° 31' 44". Transmitter: 2333 Bowen St., Oshkosh. Ownership: William V. Johnson, 100%. Johnson is applicant for LPTV stations. Green Bay ADI. BPCT-830902KJ. Granted: 12-8-83. Starting Date: Unreported.

RACINE (Ch. 49)—WJJA. Grantee: Racine Telecasting Co., 6608 W. Hope Ave., Milwaukee, WI 53216. Technical Facilities: Channel No. 49 (680-686 MHz). Authorized power: 5000-kw max. visual, 500-kw max. aural. Antenna: 435-ft. above av. terrain, 405-ft. above ground, 1134-ft. above sea level. Latitude 42° 40' 56" Longitude 87° 51' 28". Transmitter: Chicory Rd., 0.125-mi W of intersection with WI Hwy. 31. Equipment, RCA. Ownership: Joel J. Kintow, 100%. Represented (legal): Arter & Hadden. Represented (engineering): Lyle R.

Evans (Green Bay, WI). Milwaukee ADI. BPCT-811002KF. Granted: 12-30-82. Starting Date: Unreported.

SHEBOYGAN (Ch. 28)—WHBL-TV. Grantee: Sheboygan County Bcstg. Co. Inc., Box 27, Sheboygan 53082. Studio: 2100 Washington Ave., Sheboygan, WI 53081. Phone: 414-458-2107. Technical Facilities: Channel No. 28 (554-560 MHz). Authorized power: 18.62-kw max. visual, 1.862-kw max. aural. Antenna: 244-ft. above av. terrain, 274-ft. above ground, 909-ft. above sea level. Latitude 43° 43' 12" Longitude 87° 44' 04". Transmitter: N side of Washington St., 0.15-mi. E of Hwy. 141. Ownership: Michael R. Walton, pres.-treas., 100%. SCBCI is licensee of WHBL(AM) & WWJR(FM), Sheboygan, WI; owns Holland Communications Inc., licensee of WHTC(AM) & WYXX-FM, Holland, MI. Represented (legal): Schwartz, Woods & Miller. Represented (engineering): Silliman & Silliman. Personnel: James E. MacFarlane, general manager. Milwaukee ADI. BPCT-831011KH. Granted: 11-29-84. Starting Date: Nov. 1986.

SUPERIOR (Ch. 40)—WYEO. Grantee: Dan Mahoney, 8 Arlington St., Auburn, MA 01501. Phone: 617-755-9316. Technical Facilities: Channel No. 40 (626-632 MHz). Authorized power: 1000-kw max. visual, 100-kw max. aural. Antenna: 532-ft. above av. terrain, 244-ft. above ground, 1565-ft. above sea level. Latitude 46° 43' 11" Longitude 92° 15' 42". Transmitter: 8.5-mi. SW of Superior, 1.2-mi. NE of Eldes Corner, approx. 0.4-mi. NW of Hwy. 61. Ownership: Dan Mahoney, 100%. Represented (legal): Baraff, Koerner, Olender & Hochberg. Duluth-Superior ADI. BPCT-831128KF. Granted: 3-16-84. Starting Date: Fall 1986.

Wyoming

CHEYENNE (Ch. 27)—KLWY. Grantee: Heart of Wyoming Television Inc., 1400 Pan American Bank Tower, Orlando, FL 32801. Phone: 305-423-5203. Technical Facilities: Channel No. 27 (548-554 MHz). Authorized power: 4270-kw max. & 1170-kw horizontal visual, 427-kw max. & 117-kw horizontal aural. Antenna: 760-ft. above av. terrain, 631-ft. above ground, 7031-ft. above sea level. Latitude 41° 02' 05" Longitude 104° 53' 28". Transmitter: Off Hwy. 87, 0.6-mi. SE of Speer. Ownership: A. J. Stanton Jr., 52.5%; Continental Communication Systems Inc., 30%; Catherine L. Malatesta, Myles S. Douglas, Kenneth K. Hines, 5% each; Richard Bogner, Leonard King, 1.25% each. HOWT owns permittee of KSBN(TV) Scottsbluff, NE. Represented (legal): Cordon & Kelly. Represented (engineering): Jules Cohen & Assoc. Cheyenne ADI. BPCT-800829KE. Granted 8-4-81. Reinstated 10-31-85. Starting Date: Unreported.

CHEYENNE (Ch. 33)—KOBJ. Grantee: Duhamel Bcstg. Enterprises, Box 1760, Rapid City, SD 57709. Phone: 605-342-2000. Technical Facilities: Channel No. 33 (584-590 MHz). Authorized power: 130-kw max. visual, 13-kw max. aural. Antenna: 820-ft. above av. terrain, 685-ft. above ground, 7385-ft. above sea level. Latitude 41° 05' 41.5" Longitude 105° 00' 07.9". Transmitter: 8-mi. W of Cheyenne on Rte. 225. Ownership: See KOTA-TV Rapid City, SD. Represented (legal): Fisher, Wayland, Cooper & Leader. Represented (engineering): Donald J. Larsen. BPCT-831018KL. Granted: 10-31-84. Starting Date: Unreported.

Puerto Rico

†**AGUADILLA (Ch. 32 ETV)**—WELU. Grantee: Consumer Educational Research & Development Center, 1386 N. Reagan St., San Benito, TX 78586. Phone: 809-724-5311. Technical Facilities: Channel No. 32 (572-584 MHz). Authorized power: 9.3-kw max. visual, 0.93-kw max. aural. Antenna: 971-ft. above av. terrain, 57-ft. above ground, 1205-ft. above sea level. Latitude 18° 18' 45.6" Longitude 67° 11' 09". Transmitter: Atalaya Peak, Aguada. Plant, \$180,000; quarterly operating, \$36,000. Ownership: Israel Rodriguez Evangelistic Assn. Inc., 100%, non-profit corp. Israel Rodriguez, pres.; Dan Rodriguez, treas.; Noemi Rodriguez, dir. Represented (engineering): Agape TV Media (San Benito, TX). BPET-821029KH. Granted: 10-14-83. Starting Date: Unreported.

CAROLINA (Ch. 52)—Grantee: R. y F. Bcstg., Calle Ceiba No. 2, Valle Arriba Heights, Carolina 00630. Studio: No. 21 B St., Sabana Abajo Industrial Park, Carolina, PR 00630. Mailing Address: Box 1833, Ceramica Annex, Carolina, PR 00630. Phone: 809-762-5500. Technical Facilities: Channel No. 52 (698-704 MHz). Authorized power: 663-kw max. visual, 66-kw max. aural. Antenna: 1919-ft. above av. terrain, 252-ft. above ground, 2663-ft. above sea level. Latitude 18° 16' 54" Longitude 65° 50' 50". Transmitter: 1.1-mi. NE of Hwy. 86 km 9.2. Ownership: Enrique A. Sanchez & Blanca Vidal de Sanchez, gen. partners, 50% each. Represented (legal): Tierney & Swift. Represented (engineering): Hector Nicolau. Personnel: Enrique A. Sanchez, general manager; Enrique A. Sanchez Jr., sales manager; Jose Lara, engineering director; Blanche V. DeSanchez, program director; Sandra M. DeSanchez, promotion director. BPCT-840119KH. Granted: 8-9-85. Starting Date: July 1987.

CIDRA (Ch. 46)—WCNT. Grantee: Cidra Broadcasters Inc., GPO Box 4522, San Juan 00936. Technical Facilities: Channel No. 46 (662-668 MHz). Authorized power: 81-kw max. visual, 8.1-kw max. aural. Antenna: 1820-ft. above av. terrain, 166-ft. above ground, 2577-ft. above sea level. Latitude 18° 16' 44" Longitude 65° 51' 11". Transmitter: 1.1-mi. NE of Rd. No. 186, km 9.2, Loiza. Ownership: Jose E. Cordero, 50%; Nayda Nicolau, 50%. Represented (legal): Baraff, Koerner, Olender & Hochberg. Represented (engineering): Hector Nicolau. BPCT-820720KE. Granted: 4-22-83. Starting Date: Unreported.

FAJARDO (Ch. 34)—WFNN. Grantee: Fajardo Assoc., Box 2566, San Juan, PR 00936. Phone: 809-725-3305. Technical Facilities: Channel No. 34 (590-596 MHz). Authorized power: 91.41-kw max. visual, 9.14-kw max. aural. Antenna: 2807-ft. above av. terrain, 271-ft. above ground, 3567-ft. above sea level. Latitude 18° 18' 36" Longitude 65° 47' 41". Transmitter: El Yunque Mtn., Fajardo. Ownership: Franklin D. Lopez, pres., 33%; Ana J. Plaza, v.p. & Glenn Tryon, 16.66% jointly; Hector Nicolau, secy.-treas., 33.33%; Michael L. Carter, 16.66%. Plaza, Tryon & Carter have interest in permittee of WJNX-TV, Mayaguez, PR. Nicolau is permittee of WTIN(TV), Ponce, PR. Lopez is principal of WKPV(TV), Ponce, PR. Represented (engineering): John F. X. Browne & Assoc. Inc. BPCT-830218KH. Granted: 12-22-83. Starting Date: Unreported.

Construction Permits—Puerto Rico

†FAJARDO (Ch. 40 ETV)—WMTJ. Grantee: Ana G. Mendez Educational Foundation, Box AE, Rio Piedras, PR 00928. Technical Facilities: Channel No. 40 (626-632 MHz). Authorized power: 96.38-kw max. visual, 9.64-kw max. aural. Antenna: 2754-ft. above av. terrain, 205-ft. above ground, 3434-ft. above sea level. Latitude 18° 18' 36" Longitude 65° 47' 41". Transmitter: 0.75-mi. NW of Fuente. Equipment: Acrodyne. Plant, \$1,210,502; quarterly operating, \$121,100. Ownership: Non-profit corp.. Officers: Guillermo Irizarry, chmn.; Jose Mendez, pres.; Isaias Lopez & Ana I. Noriega, v.p.s.; Juan M. Garcia-Passalacqua, counsel; Edwin Alsina, internal auditor. AGMEF is permittee of WQTO(TV), Ponce, PR. Represented (legal): Dow, Lohnes & Albertson. Represented (engineering): John F. X. Browne & Assoc. Inc. Granted: 11-3-82. Starting Date: Unreported.

MAYAGUEZ (Ch. 16)—WTRA. Grantee: Bay Bcstg. Inc., 5915 Ponce de Leon Blvd., Suite 500, Coral Gables, FL 33146. Technical Facilities: Channel No. 16 (482-488 MHz). Authorized power: 90-kw max. & 30-kw horizontal visual, 9-kw max. & 3-kw horizontal aural. Antenna: 1123-ft. above av. terrain, 133-ft. above ground, 1347-ft. above sea level. Latitude 18° 19' 06" Longitude 67° 10' 42". Transmitter: Rd. 711 km 07 on Mt. Atalaya, Aguada. Equipment, Canadian GE. Ownership: Linda Estevez, pres.-treas. & Anthony Estevez, secy., 41.67% jointly; Narcisio Hernandez, 43.75%; Eva Kosobucki, 8.33%; Santiago Morales & Eloisa Ferro, 6.25% jointly. BBI owns permittee of WRWR-TV, San Juan, PR; proposes operation as satellite of WRWR-TV. Represented (legal): Baraff, Koerner, Olender & Hochberg. Represented (engineering): Hector Nicolau. Granted: 11-8-82. Starting Date: Unreported.

MAYAGUEZ (Ch. 22)—WNJX-TV. Grantee: WNJX-TV Inc., 407 Clay St., Lapeer, MI 48446. Technical Facilities: Channel No. 22 (518-524 MHz). Authorized power: 90-kw max. visual, 9-kw max. aural. Antenna: 1091-ft. above av. terrain, 133-ft. above ground, 1348-ft. above sea level. Latitude 18° 19' 06" Longitude 67° 10' 42". Transmitter: Atalaya Mtn., Aguada. Ownership: Ana J. Plaza, pres., 51%; Glenn Tryon, v.p.; Suzanne Whitney & David A. Peterson, v.p.s. & Michael Carter, secy.-treas., 16.33% each. Plaza, Tryon & Carter have interest in permittee of WFNN(TV), Fajardo, PR. Represented (legal): Arent, Fox, Kintner, Plotkin & Kahn. Represented (engineering): Hector Nicolau. BPCCT-820823KE. Granted: 4-1-83. Starting Date: Unreported.

NARANJITO (Ch. 64)—WECN. Grantee: Art Bcstg. Corp., Box RR 65 TJ, Infantry Station, Rio Piedras, PR 00929. Correspondence, Elliott Rivera, S.R. Box A-2, Naranjito 00719. Technical Facilities: Channel No. 64 (770-776 MHz). Authorized power: 158-kw max. visual, 15.8-kw max. aural. Antenna: 467-ft. above av. terrain, 117-ft. above ground, 1724-ft. above sea level. Latitude 18° 17' 34" Longitude 66° 16' 02". Transmitter: 1.8-mi. N heading 225°T of Naranjito. Equipment: Larcen Communications. Ownership: Elliott Rivera, chmn., 90%; Lyssette D. Torres, secy., 10%. Rivera is pres. of Banco Nacional Rural, Naranjito. Represented (legal): Baraff, Koerner, Olender & Hochberg. BPCCT-820525KE. Granted: 3-11-83. Starting Date: Unreported.

PONCE (Ch. 14)—WTIN. Grantee: Hector Nicolau, 10FF Portugal St., Res. Sultana, Mayaguez, PR 00708. Technical Facilities: Channel No. 14 (470-476 MHz). Authorized power: 101.8-kw max. & 33.9-kw horizontal visual, 10.18-kw max. & 3.39-kw horizontal aural. Antenna: 781-ft. above av. terrain, 53-ft. above ground, 2022-ft. above sea level. Latitude 18° 04' 46" Longitude 66° 44' 43". Transmitter: Barrio Sto., Domingo, Penuelas. Equipment, Canadian GE. Ownership: Hector Nicolau, 100%. Nicolau has interest in permittee of WFNN(TV), Fajardo, PR. Nicolau is consulting engineer. Represented (legal): Baraff, Koerner, Olender & Hochberg. Note: Proposes operation as satellite of WRWR-TV, San Juan, PR. BPCCT-820401KE. Granted: 6-30-82. Starting Date: Unreported.

PONCE (Ch. 20)—WKPV. Grantee: Multi-Media Television, Box 2556, San Juan, PR 00936-2556. Technical Facilities: Channel No. 20 (506-512 MHz). Authorized power: 100-kw max. visual, 10-kw max. aural. Antenna: 849-ft. above av. terrain, 105-ft. above ground, 2073-ft. above sea level. Latitude 18° 04' 46" Longitude 66° 44' 43". Transmitter: 2-mi. N 315° E of Penuelas. Ownership: Maria E. Rivera, chmn., 100%; Franklin D. Lopez, pres.; Vilma Diaz, v.p.; Mary O'Reilly-Lopez, secy.-treas. MMTI also owns WSJN-TV, San Juan, PR. F. Lopez has interest in permittee of WFNN(TV), Fajardo, PR. Represented (legal): Baraff, Koerner, Olender & Hochberg. Represented (engineering): Hector Nicolau. BPCCT-820721KH. Granted: 1-18-83. Starting Date: Unreported.

†PONCE (Ch. 26 ETV)—WQTO. Grantee: Ana G. Mendez Educational Foundation, Box E, Rio Piedras, PR 00928. Mailing Address: Box CUM, Rio Piedras 00928. Phone: 809-766-2600. Technical Facilities: Channel No. 26 (542-548 MHz). Authorized power: 434-kw max. visual, 38-kw max. aural. Antenna: 991-ft. above av. terrain, 213-ft. above ground, 2247-ft. above sea level. Latitude 18° 04' 50" Longitude 66° 44' 54". Transmitter: 2.3-mi. NW of Penue-

las. Ownership: Non-profit corp. Armando Figueroa-Toro, chmn.; Jose F. Mendez, pres.; Carlo E. Toro, v.p. AGMEF owns WMTJ(TV), Fajardo, PR. Represented (legal): Dow, Lohnes & Albertson. Represented (engineering): John F. X. Browne & Assoc. Inc. Personnel: Jose R. Echegaray, gen. mgr.; Carlos de Hostos, development mgr.; Ricardo Alfaro, engineering dir.; Felix Vega, program dir.; Luis Martinez, production dir. BPET-840104KH. Granted: 8-9-84. Starting Date: Unreported.

PONCE (Ch. 48)—WIEC. Grantee: Canal 48 Inc., 750 N.W. 191st Court, Miami, FL 33179. Technical Facilities: Channel No. 48 (674-680 MHz). Authorized power: 100-kw max. visual, 10-kw max. aural. Antenna: 858-ft. above av. terrain, 126-ft. above ground, 2095-ft. above sea level. Latitude 18° 04' 46" Longitude 66° 44' 43". Transmitter: 2-mi. due N 315° E of Penuelas. Ownership: Joseph Murphy, pres. & Jema Vazquez, v.p.-secy., 50% each. Represented (legal): Baraff, Koerner, Olender & Hochberg. Represented (engineering): Hector Nicolau. BPCCT-820922KF. Granted: 3-29-83. Starting Date: Unreported.

SAN JUAN (Ch. 24)—WSJN-TV. Grantee: Multi-Media Television Inc., Box 2556, San Juan, PR 00936-2556. Technical Facilities: Channel No. 24 (530-536 MHz). Authorized power: 4384-kw max. & 490-kw horizontal visual, 438.4-kw max. & 49-kw horizontal aural. Antenna: 986-ft. above av. terrain, 337-ft. above ground, 1715-ft. above sea level. Latitude 18° 16' 34" Longitude 66° 05' 35". Transmitter: 0.4-mi. NE of Luis Santella, PR. Equipment, Comark & RCA. Plant, \$2,079,229; quarterly operating, \$347,365. Ownership: Maria E. Rivera, chmn., 100%. Rivera also owns WKPV(TV), Ponce, PR. Represented (legal): Sanford, Adams, McCullough & Beard. Represented (engineering): John A. Fergie & Assoc. BPCCT-801021KE. Granted: 4-29-81. Starting Date: Unreported.

SAN JUAN (Ch. 30)—WRWR-TV. Grantee: Bay Bcstg. Inc., 5915 Ponce de Leon Blvd., Suite 500, Coral Gables, FL 33146. Technical Facilities: Channel No. 30 (566-572 MHz). Authorized power: 2630-kw max. & 288-kw horizontal visual, 263-kw max. & 28.8-kw horizontal aural. Antenna: 942-ft. above av. terrain, 196-ft. above ground, 1672-ft. above sea level. Latitude 18° 16' 30" Longitude 66° 05' 36". Transmitter: 1.40-mi. N, 30° E directly from Aguas Buenas. Equipment, CCA. Plant, \$247,393; quarterly operating, \$66,000. Ownership: Linda Estevez, pres.-treas. & Anthony Estevez, secy., 41.67% jointly; Narcisio Hernandez, 43.75%; Eva Kosobucki, 8.33%; Santiago Morales & Eloisa Ferro, 6.25% jointly. BBI is permittee of WTRA(TV), Mayaguez, PR. Represented (legal): Gammon & Grange. BPCCT-800328KF. Granted: 12-18-80. Starting Date: Unreported.

SAN SEBASTIAN (Ch. 38)—WJWN-TV. Grantee: Tele 38 Inc., Box 4522, San Juan, PR 00936. Phone: 809-765-1810. Technical Facilities: Channel No. 38 (614-620 MHz). Authorized power: 85.9-kw max. visual, 8.6-kw max. aural. Antenna: 1088-ft. above av. terrain, 81-ft. above ground, 1295-ft. above sea level. Latitude 18° 19' 06" Longitude 67° 10' 42". Transmitter: WVEQ(TV) transmitter site, Atalaya Peak, 3.2-mi. NW of Anasco, Aguada. Ownership: Jose Cordero & Nayda Nicolau de Colon, gen. partners, 50% each. Represented (legal): James L. Oyster. Represented (engineering): Hector Nicolau. BPCCT-820910KE. Granted: 9-19-83. Starting Date: Unreported.

Virgin Islands

CHARLOTTE AMALIE (Ch. 17)—WVGI. Grantee: American Paradise Television Inc., RD 4, Box 177A, McDonald, PA 15057. Technical Facilities: Channel No. 17 (488-494 MHz). Authorized power: 1000-kw max. visual, 100-kw max. aural. Antenna: 1615-ft. above av. terrain, 262-ft. above ground, 1654-ft. above sea level. Latitude 18° 21' 25" Longitude 64° 58' 00". Transmitter: WIBS(FM) transmitter site, Dorothea Mountain, Charlotte Amalie. Ownership: Elaine C. Lesnett, gen. partner, 10%; American Paradise Television Ltd., ltd. partner, 90%. APT ownership & other broadcast interests undisclosed. Represented (legal): Timothy K. Brady. Represented (engineering): James H. Hayes. BPCCT-840831KH. Granted: 3-29-85. Starting Date: Unreported.

CHRISTIANSTED (Ch. 27)—Grantee: Samuel Dean Elder, 2067 West 4300 South, Roy, UT 84067. Phone: 801-731-0139. Technical Facilities: Channel No. 27 (548-554 MHz). Authorized power: 8.13-kw max. visual, 0.813-kw max. aural. Antenna: 1037-ft. above av. terrain, 194-ft. above ground, 1250-ft. above sea level. Latitude 17° 45' 20" Longitude 64° 47' 55". Transmitter: Plot 549, Blue Mountain, 6-mi. W of Christiansted. Equipment, Acrodyne. Ownership: Samuel D. Elder, 100%. BPCCT-830602KI. Granted: 6-6-85. Starting Date: Unreported.

Applications Pending For New TV Stations

(f) symbol denotes non-commercial educational station

Does Not Include Applications For Low Power Television Stations

NOTE: This listing can be kept up-to-date and corrected with the Weekly TV Action Update published by Television Digest, reporting all current FCC grants, applications, changes, etc.

Alabama

Mobile (Ch. 61)—New, Mobile TV 61 Inc., 406 3rd Ave. N, Columbus, MS 39701. Phone: 601-327-0903. 5000-kw max. visual, 500-kw max. aural. Antenna: 2000-ft. above av. terrain, 1915-ft. above ground, 2128-ft. above sea level, lat. 30° 43' 18", long. 87° 48' 18". Transmitter, off Hwy. 31, between Fort Spanish & Stapleton. Ownership: Wilbur O. Colom, pres.-secy.-treas., Congress St. Properties Inc., 45% each; Douglas M. Wicks, v.p., Les Range, 5% each. CSPI ownership: Leland T. Speed, pres.; James N. C. Moffet, v.p.-secy.; Earl Martin Jr., David H. Hoster II, Robert M. Welsh, v.p.s.; N. Keith McKey, treas.-asst. secy. Principals have interest in permittee of Ch. 52, Albany, GA; Ch. 16, Lubbock, TX; applications for Ch. 54, Omaha, NE; Ch. 38, Santa Barbara, CA; Ch. 45, Seattle WA & Ch. 53, Tulsa, OK. Colom has interest in permittee of WZIX(FM), Artesia, MS & is applicant for new FMs in Oxford, MS & San Diego, CA. Represented (engineering): Sisk Engineering Inc. BPCT-840530K1. Initial Decision of Administrative Law Judge John H. Conlin 10-8-85 proposed grant.

Arizona

Green Valley (Ch. 46)—New, Alden Communications Corp., c/o Ted Minsky, 120 N. Robertson Blvd., Los Angeles, CA 90048. Phone: 213-657-8420. 1535-kw max. visual, 282-kw max. aural. Antenna: 2487-ft. above av. terrain, 202-ft. above ground, 6342-ft. above sea level, lat. 31° 52' 39", long. 111° 12' 54". Transmitter, Keystone Peak, 13-mi. W of Green Valley, Tucson Mtn. Ownership: Robertson Properties Inc., 100%. RPI ownership: Michael R. Forman, 100%. For Forman's other interests, see KTZZ-TV, Ch. 22, Seattle, WA. Represented (legal): Fly, Shuebruk, Gaguine, Boros & Braun. Represented (engineering): Cohen & Dippell. BPCT-830311KF. Initial Decision of Administrative Law Judge John H. Conlin 4-5-85 proposed denial.

Green Valley (Ch. 46)—New, Sungilt Corp. Inc., 2309 Northampton, Tucson, AZ 85719. Phone: 602-841-6443. 100-kw max. visual, 10-kw max. aural. Antenna: 2300-ft. above av. terrain, 159-ft. above ground, 6150-ft. above sea level, lat. 31° 54' 41", long. 111° 11' 58". Transmitter, Samaniego Peak, approx. 13-mi. W of Green Valley. Ownership: Arlene D. Stevenson, pres., 100%. SCI is LPTV applicant in Wichita, KS & Mobile, AL. Represented (engineering): Lechman & Johnson. BPCT-830311KN. Initial Decision of Administrative Law Judge John H. Conlin 4-5-85 proposed grant.

Tolleson (Ch. 51)—New, Alden Television Inc., c/o Ted Minsky, 120 N. Robertson Blvd., Los Angeles, CA 90048. Phone: 213-657-8420. 5000-kw max. visual, 500-kw max. aural. Antenna: 1715-ft. above av. terrain, 259-ft. above ground, 2889-ft. above sea level, lat. 33° 20' 00", long. 112° 03' 46". Transmitter, South Mountain Park. Ownership: Pacific Theatres Corp., 100%. PTC ownership: Michael R. Forman, pres., 8.69%; Michael Forman, trustee for William R. & Dorothy D. Forman, 45.66%; Michael Forman, trustee for Forman children, 4.57%; Michael & Dorothy F. Forman, co-trustees for William R. & Dorothy D. Forman, 41.11%. For Michael Forman's other interests, see KTZZ-TV Seattle, WA. Counsel, Fly, Shuebruk, Gaguine, Boros & Braun; technical consultant, Cohen & Dippell. BPCT-850215LA.

Tolleson (Ch. 51)—New, Aztec Bcstg. Corp., 2224 W. Desert Cove, Suite 207, Phoenix 85029. Phone: 602-944-8234. 5000-kw max. visual, 500-kw max. aural. Antenna: 1786-ft. above av. terrain, 337-ft. above ground, 2959-ft. above sea level, lat. 33° 20' 04.5", long. 112° 03' 40.3". Transmitter, PTN South Mountain Communications Center, 8.5-mi. S of Phoenix. Ownership: Mary L. Wilson, pres.; Enrique W. Iglesias, secy.-treas. & Dr. Richard Lesnau, 50% each. Technical consultant, Peter V. Gureckis & Assoc. BPCT-850215LG.

Tolleson (Ch. 51)—New, Estrella Communications Ltd. Partnership, an Arizona Ltd. Partnership, 927 West Campus Dr., Phoenix 85013. Phone: 602-266-6538. 2400-kw max. visual, 240-kw max. aural. Antenna: 1725-ft. above av. terrain, 272-ft. above ground, 2927-ft. above sea level, lat. 33° 20' 05", long. 112° 03' 41". Transmitter, South Mountain Park. Ownership: Carmen Arroyo-Duron, gen. partner, 15%; John James Dalton & Hugh P. Taylor, Ltd. partners, 19% each; Dayton Smith, Ltd. partner, 15%; Lynn Bowker, Mark Stabler & William E. Zimsky, Ltd. partners, 10% each; Joyce A. Katz, Ltd. partner, 2%. Smith has interest in application for Ch. 52, Fort Worth, TX. Stabler has interest in application for Ch. 68, Arlington, TX. Counsel, Fawer, Brian, Hardy & Zatzkis; technical consultant, du Treil-Rackley. BPCT-850215LK.

Tolleson (Ch. 51)—New, Doylan Forney, 8820 N. 85th Place, Scottsdale 85258. Phone: 301-663-1086. 5000-kw max. visual, 500-kw max. aural. Antenna: 1788-ft. above av. terrain, 358-ft. above ground, 2958-ft. above sea level, lat. 33° 20' 02", long. 112° 03' 39". Transmitter, South Mountain Park, 7-mi. S of Phoenix. Ownership: Doylan Forney, 100%. Forney is permittee of KGLR(AM) Tucson & KCAF(FM) Arizona City, AZ. Counsel, Lauren A. Colby; technical consultant, E. Harold Munn Jr. & Assoc. BPCT-850213KF.

Tolleson (Ch. 51)—New, Flomaton Communications, 3948 Merganser Dr. Syracuse, NY 13201. 5000-kw max. visual, 500-kw max. aural. Antenna: 454-ft. above av. terrain, 473-ft. above ground, 1493-ft. above sea level, lat. 33° 28' 55", long. 112° 15' 28". Transmitter, 91st & Thomas Ave., Tolleson. Ownership: Bessie Noble, gen. partner, 51% & James R. Young,

gen. partner, 49%. Technical consultant, Newton Hopkins. BPCT-850215K5.

Tolleson (Ch. 51)—New, LI-COM Partnership, 8646 S. 14th St., Phoenix 85040. Phone: 602-268-4342. 5000-kw max. visual, 1000-kw max. aural. Antenna: 1685-ft. above av. terrain, 276-ft. above ground, 2886-ft. above sea level, lat. 33° 19' 58", long. 112° 03' 53". Transmitter, KJZZ-FM transmitter site, 14.9-mi. SE of Tolleson at South Mountain. Ownership: Lucille S. Conner & Ronald D. Johnson, gen. partners, 50% each. Represented (legal): Gammon & Grange; technical consultant, Klein Engineering. BPCT-850215LN.

Tolleson (Ch. 51)—New, Maricopa Media Inc., 4618 W. Mercury Way, Chandler 85224. Phone: 602-961-1316. 5000-kw max. visual, 500-kw max. aural. Antenna: 1785-ft. above av. terrain, 336-ft. above ground, 2958-ft. above sea level, lat. 33° 20' 05", long. 112° 03' 40". Transmitter, PTN South Mountain Communication Center, 8.5-mi. S of Phoenix. Ownership: Graciela G. Figueroa, pres.; Ernest T. Sanchez & Susan M. Jenkins, 33% each; James S. & Constance G. Kurz, 16.5% each; Guillermo Miguel Arciniega, 1%. Sanchez has interest in application for Ch. 51, Katy, TX & applications for new FMs in North Las Vegas, NV & Washington, DC. Counsel, Jenkins & Kurz; technical consultant, Robert L. Purcell Assoc. Inc. BPCT-850215LL.

Tolleson (Ch. 51)—New, Hector Garcia Salvatierra Ltd. Partnership, 11 W. Medlock Dr., Phoenix 85013. Phone: 602-277-8938. 5000-kw max. visual, 500-kw max. aural. Antenna: 1755-ft. above av. terrain, 379-ft. above ground, 2959-ft. above sea level, lat. 33° 20' 05", long. 112° 03' 40". Transmitter, South Mountain Park, 7-mi. S of Phoenix. Note: Proposes bilingual operation using stereo & separate audio program. Ownership: Hector Garcia Salvatierra, gen. partner, 52%; Jemison Investment Co. Inc. & Predrag Mitrovich, Ltd. partners, 48%. JIC ownership: John S. Jemison Jr., chmn.-treas., 62.3%; Margaret L. Jemison, Dorothy J. Day, Richard H. Jemison & John S. Jemison III, 9.2% each. Salvatierra is a dir. of non-profit venture capital organization, Broadcast Capital Fund Inc. Counsel, Wiley, Rein & Fielding; technical consultant, Rubin, Bednarek & Assoc. Inc. BPCT-850215LB.

Tolleson (Ch. 51)—New, Tolleson Bcstg. Corp., 6118 E. Greenway Lane, Scottsdale 85254. Phone: 602-241-9185. 5000-kw max. visual, 500-kw max. aural. Antenna: 1736-ft. above av. terrain, 264-ft. above ground, 2894-ft. above sea level, lat. 33° 19' 58", long. 112° 03' 53". Transmitter, KMCR-FM transmitter site, on South Mountain. Ownership: Diana M. Knigge, pres., 76%; Nina A. Ortega, secy.-treas., 24%. Counsel, Bechtel & Cole; technical consultant, Smith & Powstenko. BPCT- 850215KL.

Tolleson (Ch. 51)—New, Tolleson-Gomez Communications, 4301 E. Paradise Lane, Phoenix 85032. 5000-kw max. visual, 500-kw max. aural. Antenna: 1811-ft. above av. terrain, 393-ft. above ground, 3014-ft. above sea level, lat. 33° 20' 04", long. 112° 03' 40". Transmitter, South Mountain antenna farm, S of Phoenix city limits. Ownership: Benjamin G. Gomez, pres.-treas. & Marie L. Luckow, v.p.-secy., 50% each. Counsel, Miller & Fields; technical consultant, Ralph E. Evans Assoc. BPCT-850215KN.

Tolleson (Ch. 51)—New, TV. Bcstrs. Inc., Box 370826, El Paso, TX 79937. Phone: 602-247-3674. 2880-kw max. visual, 288-kw max. aural. Antenna: 1718-ft. above av. terrain, 256-ft. above ground, 2886-ft. above sea level, lat. 33° 20' 00", long. 112° 03' 46". Transmitter, South Mountain, 7-mi. S of Phoenix. Ownership: Laura Duran-Martinez, pres.; Esther Angulo, v.p.-secy.; Rebecca Martinez, v.p.-treas.; Jacquelyne Zilliox, v.p.; Roger McKinnon, 87.5%; David Rolland, 12.5%. Counsel, Cohn & Marks; technical consultant, Richard Large. BPCT-850215LM.

Arkansas

Little Rock (Ch. 42)—New, Capitol Communications Corp., Box 5606, North Little Rock, AR 72119. Phone: 501-376-3700. 5000-kw max. visual, 500-kw max. aural. Antenna: 935-ft. above av. terrain, 970-ft. above ground, 1215-ft. above sea level, lat. 34° 48' 47", long. 92° 10' 37". Transmitter, W of Hwy. 161 near McAlmont, 8-mi. NE of Little Rock. Ownership: Steve Stephens, chmn.-v.p., Charles Stewart, pres., Doug Wood, secy., Brenda Mitchell, treas. & Harry Thomason, 20% each. Stephens has interest in KLRT(TV), Little Rock, AR. Counsel, Eugene T. Smith; technical consultant, E. Harold Munn Jr. & Assoc. Inc. BPCT-850725LB.

Little Rock (Ch. 42)—New, Darrell Geddes, 203 W. 13th St., Little Rock, AR 72202. 5000-kw max. visual, 1000-kw max. aural. Antenna: 765-ft. above av. terrain, 724-ft. above ground, 1024-ft. above sea level, lat. 34° 52' 28", long. 92° 00' 35". Transmitter, 4.5-mi. W of Jacksonville. Ownership: Dale Leininger, gen. partner, 51%; Darrell Geddes, gen. partner, 49%. Technical consultant, Charles J. Thompson. BPCT-850607KO.

California

Avalon (Ch. 54)—New, Avalon Bcstg., 400 Camino Del Monte, Avalon 90704. Phone: 213-510-1953. 5000-kw max. visual, 500-kw max. aural. Antenna: 1235-ft. above av. terrain, 102-ft. above ground, 1682-ft. above sea level, lat. 33° 21' 00", long. 118° 21' 05". Transmitter: Dakin Peak, Avalon, Santa Catalina Island. Ownership: Elena Josefe Inc., gen. partner, 10%; Ltd. partners to be named. EJI ownership: Elena Josefe, pres., 100%.

TV Applications—California

Represented (legal): Mehler, Frantz, Conlon, Knapp, Phelan & Varnum. Represented (engineering): Newport FM Engineering Inc. BPCT-860210KN.

Avalon (Ch. 54)—New, Avalon, Catalina Bcstrs. Inc., A-4 Tremont St., Avalon 90704. Phone: 213-510-1854. 5000-kw max. visual, 500-kw max. aural. Antenna: 1222-ft. above av. terrain, 107-ft. above ground, 1687-ft. above sea level, lat. 33° 21' 00", long. 118° 21' 05". Transmitter: On Santa Catalina Island, 1.7-mi. W of Avalon, on Dakin Peak. Ownership: Catherine M. Ponce, pres.-secy., Robert C. Ponce, 10% each; Edmund M. Ponce, 5%; Hispanic FM Bcstrs., a Ltd. Partnership, 75%. HFMB ownership: Francisco F. Firmat, gen. partner, 19.56%; Oscar Nunez, gen. partner, 5%; R. E. Graham, ltd. partner, 21.43%; A. C. Hernandez, ltd. partner, 17.13%; A. Max Hernandez, Mary Firmat Head, ltd. partners, 8.57% each; 7 other ltd. partners, each with less than 5%. HFMB has interest in applications for Ch. 41 Ventura, CA; Ch. 50 Denver, CO & new FM in San Clemente. Represented (legal): Pepper & Corazzini. Represented (engineering): Mullaney Engineering Inc. BPCT-860210KE.

Avalon, CA (Ch. 54)—New, Catalina 54 Bcstg. Ltd., a California Ltd. Partnership, 9100 Wilshire Blvd., Beverly Hills 90212. Phone: 713-789-4475. 5000-kw max. visual, 500-kw max. aural. Antenna: 1734-ft. above av. terrain, 176-ft. above ground, 2186-ft. above sea level, lat. 33° 23' 12", long. 118° 24' 00". Transmitter: Black Jack Mountain, approx. 5.5-mi. NW of Avalon. Ownership: Catalina Communications Corp., gen. partner, 20%; Robert S. Billingsley, Kenneth L. Miller, Sandra B. Brown, ltd. partners, 26.66% each. CCC ownership: Gordon Peppers, pres.; Carl C. Poston, Richard A. Barlow Jr., James Stewart II, v.p.s., Reynaud E. Moore, secy., Duane A. Johnson, treas., 20% each. Represented (legal): Finley, Kumble, Wagner, Heine, Underberg, Manley & Casey. Represented (engineering): Richard L. Vega & Assoc. Inc. BPCT-860207KJ.

Avalon (Ch. 54)—New, Catalina Bcstrs., 16925 10th St., Box 149, Sunset Beach 90742. Phone: 213-592-3270. 5000-kw max. visual, 500-kw max. aural. Antenna: 1246-ft. above av. terrain, 111-ft. above ground, 1696-ft. above sea level, lat. 33° 21' 00", long. 118° 21' 05". Transmitter: Dakin Peak, Avalon, Santa Catalina Island. Ownership: Patrick D. Sisneros, 100%. Represented (legal): Fletcher, Heald & Hildreth. Represented (engineering): Moffett, Larson & Johnson. BPCT-860210KK.

Avalon (Ch. 54)—New, Catalina Television Partners, a California Ltd. Partnership, 269 Rocky Point Rd., Palos Verde Estates 90274. Phone: 213-377-3453. 5000-kw max. visual, 500-kw max. aural. Antenna: 1250-ft. above av. terrain, 107-ft. above ground, 1692-ft. above sea level, lat. 33° 21' 00", long. 118° 21' 05". Transmitter: Dakin Peak, 2-mi. NW of Avalon. Ownership: Catalina Television Corp., gen. partner, 98%; James P. Devaney, gen. partner, Timothy Devaney, ltd. partner, 1% each. CTC ownership: James P. Devaney, 50%; Susan Devaney, 41.1%; Philip Corvo, 8.9%. Represented (engineering): Peter V. Gureckis & Assoc. BPCT-860210KL.

Avalon (Ch. 54)—New, Coastal Bcstg. Partners, a California Ltd. Partnership, 6472 Ridge Manor Ave., San Diego 92120. Phone: 619-698-6121. 5000-kw max. visual, 500-kw max. aural. Antenna: 1220-ft. above av. terrain, 105-ft. above ground, 1685-ft. above sea level, lat. 33° 21' 00", long. 118° 21' 05". Transmitter: Santa Catalina Island, on Dakin Peak, 1.6-mi. W of Avalon. Ownership: Ray Lee, gen. partner, 10%; Broadcast Enterprises Inc., ltd. partner, 90%. BEI ownership: N. Richard Miller, pres.-treas., 60%; remainder undisclosed. Miller has interest in applications for FMs. BEI has interest in application for Ch. 50, Denver, CO. Represented (legal): McFadden, Borsari, Evans & Sill. Represented (engineering): Communications Engineering Services. BPCT-851206KE.

Avalon (Ch. 54)—New, DHW Communications Ltd., 1225 E. Fifth St., Winston-Salem, NC 27101. Phone: 919-722-0272. 5000-kw max. visual, 500-kw max. aural. Antenna: 1527-ft. above av. terrain, 107-ft. above ground, 1657-ft. above sea level, lat. 33° 21' 00", long. 118° 21' 05". Transmitter: On Santa Catalina Island, 1.6-mi. W of Avalon on Dakin Peak. Ownership: David H. Wagner, gen. partner, 10%; David H. Wagner, ltd. partner, 90%. Wagner has interest in permittee of WMHU(TV) Belmont, NC, Ch. 36 Charleston, SC & applications for Ch. 68 Arlington, TX; Ch. 50 Denver, CO & Ch. 27 Orlando, FL. Represented (legal): Reddy, Begley & Martin. Represented (engineering): Cohen & Dippell. BPCT-860210KO.

Avalon (Ch. 54)—New, Es Possible Minority Media Telecommunications Inc., 450 Fern Dell Place, Glendora 91740. Phone: 818-963-0076. 5000-kw max. visual, 500-kw max. aural. Antenna: 1222-ft. above av. terrain, 107-ft. above ground, 1687-ft. above sea level, lat. 33° 21' 00", long. 118° 21' 05". Transmitter: Atop Dakin Peak, Avalon. Ownership: Rosemary Garcia, pres., 51%; Mateo R. Camarillo, 49%. Camarillo has interest in licensee of KSDG(AM) San Diego, CA & applications for LPTV & FMs. Represented (legal): Arter & Hadden. Represented (engineering): Robert L. Purcell Assoc. Inc. BPCT-860210KH.

Avalon (Ch. 54)—New, Golden Shores Bcstg. Inc., Box 21472, Greensboro, NC 27420. Phone: 919-378-0533. 5000-kw max. visual, 500-kw max. aural. Antenna: 2000-ft. above av. terrain, 441-ft. above ground, 2451-ft. above sea level, lat. 33° 23' 13", long. 118° 24' 00". Transmitter: Black Jack Mountain, 5.2 statute mi. NW of Avalon. Ownership: Fay Hauser, pres.; Lee D. Andrews, secy.-treas., 100%. Andrews has interest in permittee of Ch. 36 Charleston, SC & applications for Ch. 62 Atlantic City, NJ; Ch. 65 Blacksburg, VA; Ch. 40 Bluefield, WV; Ch. 50 Denver, CO; Ch. 39 Paradise, NV; Ch. 40 Toledo, OH. Represented (legal): McCarthy, Roeder, Durette & Davenport. Represented (engineering): Larkin & Assoc. BPCT-860210KJ.

Avalon (Ch. 54)—New, Island Bcstg. Ltd. Partnership, a California Ltd. Partnership, 1614 N. San Antonio St., Upland, CA 91786. Phone: 714-981-0104. 5000-kw max. visual, 500-kw max. aural. Antenna: 1201-ft. above av. terrain, 105-ft. above ground, 1690-ft. above sea level, lat. 33° 21' 00", long. 118° 21' 05". Transmitter: Dakin Peak, 1.5-mi. WNW of Avalon. Ownership: Julio Brito, pres., Carol Robinson, v.p., Rosemary Fincher, secy.-treas., gen. partners; Dr. Richard Eby, William T. Bailey, ltd. partners. Represented (legal): Gammon & Grange. Represented (engineering): John F. X. Browne & Assoc. BPCT-860210KM.

Avalon (Ch. 54)—New, Parker TV Bcstg. Inc., 2408 First Ave., San Diego 92101. Phone:

619-231-0552. 5000-kw max. visual, 500-kw max. aural. Antenna: 1220-ft. above av. terrain, 105-ft. above ground, 1685-ft. above sea level, lat. 33° 21' 00", long. 118° 21' 05". Transmitter: On Dakin Peak, on Santa Catalina Island. Ownership: John Parker, pres.-secy.-treas., 100%. Parker has interest in licensee of KXY(FM) San Diego, CA. Represented (engineering): Hatfield & Dawson. BPCT-860207KI.

Avalon (Ch. 54)—New, Christine E. Shaw, 2 Oak Knoll Terrace, Pasadena 91106. Phone: 213-879-6130. 5000-kw max. visual, 500-kw max. aural. Antenna: 1633-ft. above av. terrain, 119-ft. above ground, 2129-ft. above sea level, lat. 33° 23' 13", long. 118° 24' 00". Transmitter: Black Jack Peak, Los Angeles County. Ownership: Christine E. Shaw, 100%. Represented (legal): Thomas L. Root. BPCT-860210KI.

Bakersfield (Ch. 48)—New, Bakersfield Television Assoc., a California Ltd. Partnership, 4919 Scorpio Court, Bakersfield 93309. Phone: 805-397-4509. 1738-kw max. visual, 173.8-kw max. aural. Antenna: 3728-ft. above av. terrain, 224-ft. above ground, 7736-ft. above sea level, lat. 35° 27' 24", long. 118° 35' 27". Transmitter, Breckenridge Mountain, near Bakersfield. Ownership: John J. Martinez, gen. partner, 5.6%; Gene Denari, gen. partner, 4.4%; Lance Smigel, gen. partner & Leroy Jackson, ltd. partner, 1% each; Lance Smigel, ltd. partner, 88%. Counsel, Peter A. Casciato; consulting engineer, Charles I. Gallagher. BPCT-850422KK.

Bakersfield (Ch. 48)—New, Crown City TV Inc., 840 Sierra Madre Blvd., San Marino 91108. Phone: 818-796-9874. 2692-kw max. visual, 538-kw max. aural. Antenna: 3742-ft. above av. terrain, 235-ft. above ground, 7747-ft. above sea level, lat. 35° 27' 23", long. 118° 35' 26". Transmitter, Breckenridge Mountain, near Bakersfield. Ownership: Edward J. Flynn, pres., 25%; Loretta Hall, v.p., Priscilla Flynn, secy. & Charles Hand, 15% each; Cathy Gamboz, treas., Maria Low & Richard L. Davis, 10% each. Edward Flynn has interest in application for new FM in San Diego, CA. Counsel, Cate & Goodbread; technical consultant, Hatfield & Dawson. BPCT-850422LA.

Bakersfield (Ch. 48)—New, Liberty Bcstg. Corp., 5300 California Ave., No. 255, Bakersfield 93309. Phone: 805-328-7400. 1738-kw max. visual, 174-kw max. aural. Antenna: 3701-ft. above av. terrain, 158-ft. above ground, 7718-ft. above sea level, lat. 35° 27' 03.8", long. 118° 35' 09.7". Transmitter, approx. 11.3-mi. NNE of Caliente. Ownership: Mary A. Gutcher, pres.; Betsy & Remy Ortiz, v.p.s.; Deborah L. Rudnick, secy.; William Leong Jr., treas.; Philip Rudnick, 100%. Counsel, Seymour M. Chase; technical consultant, Siliman & Siliman. BPCT-850422KS.

Bakersfield (Ch. 48)—New, Harold L. Mullican, 8608 W. 72nd St., Overland Park, KS 68204. Phone: 913-262-8797. 5000-kw max. visual, 500-kw max. aural. Antenna: 942-ft. above av. terrain, 372-ft. above ground, 1982-ft. above sea level, lat. 35° 29' 10", long. 118° 53' 18". Transmitter, Round Mountain Rd., Bakersfield. Ownership: Harold L. Mullican, 100%. Technical consultant, Charles J. Thompson. BPCT-850422KJ.

Bakersfield (Ch. 48)—New, Dorothy J. Owens, Rte. 1, Box 526, Bakersfield 93308. Phone: 805-393-0513. 5000-kw max. visual, 500-kw max. aural. Antenna: 1229-ft. above av. terrain, 121-ft. above ground, 3641-ft. above sea level, lat. 35° 26' 20", long. 118° 44' 24". Transmitter, Mount Adelaide, approx. 15-mi. ENE of Bakersfield. Ownership: Dorothy J. Owens, 100%. Counsel, Mullins, Rhyne, Emmons & Topel; technical consultant, Mel Freedman. BPCT-850222KG.

Clovis (Ch. 43)—New, North Star Communications, 9391 E. Ellery, Clovis, CA 93612. 3373-kw max. & 527-kw horizontal visual, 337-kw max. & 53-kw horizontal aural. Antenna: 2209-ft. above av. terrain, 155-ft. above ground, 3553-ft. above sea level, lat. 36° 44' 45", long. 119° 16' 53". Transmitter, 2-mi. NW of Squaw Valley, Bear Mountain. Equipment, Harris. Ownership: Jack A. Burk & Wesley Burroughs, gen. partners, 50% each. Counsel, Gammon & Grange; consulting engineer, Robert E. Bullock (La Canada, CA). Note: Channel 43 is allocated to Fresno. BPCT-820510KJ. Initial Decision of Administrative Law Judge Walter C. Miller 6-30-83 proposed grant. Review Board 11-8-83 proposed grant.

Clovis (Ch. 43)—New, San Joaquin TV Improvement Corp., 14830 Valley View Ave., La Mirada, CA 90638. 1057-kw max. visual, 106-kw max. aural. Antenna: 2145-ft. above av. terrain, 150-ft. above ground, 3510-ft. above sea level, lat. 36° 44' 45", long. 119° 16' 52". Transmitter, near peak of Bear Mtn., 1-mi. N of Hwy. 180, Fresno County. Ownership: Arnold Applebaum, 69%; Ysidro R. Macias, Alicia Maldonado & Al Reyes, 6% each; Television Center Inc., 5%; Fernando Aguirre, 2%. SJTI is LPTV applicant in 4 CA cities. Television Center is communications consulting firm. Counsel, Michael Couzens; consulting engineer, Lohnes & Culver. BPCT-820510KI. Initial Decision 6-30-83 proposed denial. Review Board 11-8-83 proposed denial.

Eureka (Ch. 29)—New, Charles M. Lohr, 13016 Hartland St., North Hollywood 91605. Phone: 818-982-5155. 33.1-kw max. visual, 3.1-kw max. aural. Antenna: 1519-ft. above av. terrain, 131-ft. above ground, 2802-ft. above sea level, lat. 40° 43' 37", long. 123° 58' 17". Transmitter: 11-mi. ESE of Eureka, adjacent to KVIQ-TV/KEET(TV) transmitter site. Ownership: Charles M. Lohr, 100%. Lohr has interest in K26AO Medford, OR & applications for LPTV. Lohr will divest himself of these interests following grant of application. BPCT-850816KF.

Eureka (Ch. 29)—New, James & Sharon Deon Sepulveda, 508 El Vista Ave., Modesto 95354-1827. Phone: 209-529-8176. 1451.4-kw max. visual, 145-kw max. aural. Antenna: 1678-ft. above av. terrain, 274-ft. above ground, 2952-ft. above sea level, lat. 40° 43' 36", long. 123° 58' 18". Transmitter, antenna farm on Bary Ridge, 11-mi. SE of Eureka, approx. 1-mi. W of Kneeland. Ownership: James & Sharon Deon Sepulveda, 100% jointly. Consulting engineer, Cecil Lynch. BPCT-850814KF.

Norwalk (Ch. 9)—New, Fidelity Television Inc., c/o William G. Simon, Simon & Sheridan, 2404 Wishire Blvd., Suite 400, Los Angeles, CA 92632. 158.5-kw visual, 18.5-kw aural. Antenna: 3000-ft. above av. terrain, 413-ft. above ground, 5988-ft. above sea level, lat. 34° 13' 49", long. 118° 04' 10". Transmitter, Mt. Wilson, S. Antelope Valley Twp. Equipment, RCA. Plant, \$1,430,000; yearly operating, \$2,000,000. Ownership: William G. Simon, pres., 39.51%; George R. Johnson, 10.71%; Walter B. Chaffee, 10%; Louis J. Cella III, 6.59%; John B. Lawson, 5.64%; Helen M. Jones, Carl M. Franklin & John E. Sisson, Trustees, 3.92%; Margaret Ann & Leslie S. Cotton, 3.11% jointly; Sally J. Twombly, Executrix, 2.64%; Mervyn LeRoy, 2.51%; Thomas Sheridan, 1.56%; Edward M. Medvene & Alexander Tucker, 1.3%; Emmett C. McGaughey, 1.24%; Donna R. Asmus, 1.22%; Miriam Tucker, 1.05%; 9 others, none with as much as 1%. Simon & Sheridan have interest in KDOC-TV, Anaheim, CA (to be divested upon grant of this application). Counsel, Mullin, Rhyne, Emmons & Topel. Note: Application is mutually exclusive with renewal application for KHJ-TV, Los Angeles. BPCT-3655; Doc. 16680.

Novato (Ch. 68)—New, Magdalene Gunden, 1100 Seneca Place, Charlotte, NC 28210. Phone: 704-525-4360. 5000-kw max. visual, 1000-kw max. aural. Antenna: 1089-ft. above av. terrain, 476-ft. above ground, 2051-ft. above sea level, lat. 38° 05' 22", long. 122° 38' 52". Transmitter, 5-mi. W of Novato. Ownership: Magdalene Gunden, gen. partner, 30%; ltd. partners to be named. Technical consultant, Charles J. Thompson. BPCT-850607KK.

Novato (Ch. 68)—New, Marin TV Services Partners Ltd., 2218 Prince St., Berkeley 94705. Phone: 415-843-0342. 5000-kw max. visual, 500-kw max. aural. Antenna: 1424-ft. above av. terrain, 277-ft. above ground, 1759-ft. above sea level, lat. 38° 08' 53", long. 122° 35' 33". Transmitter, 1.8-mi. W of Gross Field Airport, Novato. Ownership: Mary P. Barnard, gen. partner, 5.4%; Gloria C. Williams, gen. partner, 3.6%; Marin TV Services Inc., gen. partner, 1%; Broadcast Enterprises Inc., ltd. partner, 90%. MTVS ownership: Mary Barnard, pres.-treas., 60%; Gloria Williams, v.p.-secy., 40%. BEI ownership: N. Richard Miller, pres.-treas.; Douglas B. McFadden, secy. BEI has interest in applicant for Ch. 54, Avalon, CA. Counsel, McFadden, Borsari, Evans & Sill; technical consultant, Communications Engineering Services. BPCT-850725LE.

Novato (Ch. 68)—New, North Bay Bcstg., 320 Dolan Ave., Mill Valley 94941. Phone: 415-434-2153. 5000-kw max. visual, 1000-kw max. aural. Antenna: 1168-ft. above av. terrain, 262-ft. above ground, 1622-ft. above sea level, lat. 38° 05' 42", long. 122° 40' 19". Transmitter, 1.6-mi. SW of 4025 Novato Blvd., 3.8-mi. SW of Novato. Ownership: Ruby Visek Petersen, gen. partner, 15%; remainder undisclosed. Counsel, Fortas & Hardman; technical consultant, Stephen L. Van Wagoner. BPCT-850725LD.

Novato (Ch. 68)—New, North Bay Television Inc., 90 Jackson Dr., Novato 94947. Phone: 415-892-8808. 5000-kw max. visual, 500-kw max. aural. Antenna: 435-ft. above av. terrain, 480-ft. above ground, 640-ft. above sea level, lat. 38° 06' 49", long. 122° 30' 48". Transmitter, N side of Crest Rd., 0.45-mi. E of intersection with School Rd., Novato. Ownership: Tak Sun Cheung, pres.; Dennis De Souza, v.p.; Maria Neff, secy.-treas.; Anthony R. DiGiovanni & Thomas R. Bales, 50% each. DiGiovanni has interest in applications for new FMs. Counsel, Seymour M. Chase; technical consultant, du Treil-Rackley. BPCT-850725LC.

San Bernardino (Ch. 30)—New, All Nations Christian Bcstg. Inc., c/o Edward L. Johnson, 9801 Washington Blvd., Culver City, CA 90230. Phone: 213-204-6640. 3700-kw max. visual, 370-kw max. aural. Antenna: 2392-ft. above av. terrain, 147-ft. above ground, 5537-ft. above sea level, lat. 34° 11' 15", long. 117° 41' 58". Transmitter, Sunset Ridge, 5-mi. NE of Claremont. Ownership: Non-profit corp. Edward L. Johnson, pres. Johnson is trustee of Moody Bible Institute, licensee of several AM & FM stations. Counsel, Fawer, Brian, Hardy & Zatzkis (New Orleans, LA). BPCT-830506LA.

San Bernardino (Ch. 30)—New, American Jewish Network, c/o Nicole Neuhaus, 323 Bricknell Ave., No. 106, Santa Monica, CA 90405. Phone: 213-399-7383. 800-kw max. visual, 80-kw max. aural. Antenna: 2363-ft. above av. terrain, 179-ft. above ground, 5578-ft. above sea level, lat. 34° 11' 15", long. 117° 41' 58". Transmitter, TV Transmitter Electronic Site, Sunset Ridge. Ownership: Nicole Neuhaus, 100%. BPCT-830505KJ.

San Bernardino (Ch. 30)—New, A & R Bcstg. Co., a Ltd. Partnership, c/o Herbert Avery, 5241 Franklin Ave., Los Angeles, CA 90027. Phone: 213-665-5345. 2858-kw max. visual, 286-kw max. aural. Antenna: 2320-ft. above av. terrain, 220-ft. above ground, 5555-ft. above sea level, lat. 34° 11' 14", long. 117° 42' 01". Transmitter, Sunset Ridge Electronic Site, 5-mi. N of Claremont. Ownership: Herbert B. Avery, 30%; Calvin Burton, 22%; Stan Robertson, 11%; Howard Morehead, 5.5%; Jewell Shelton, 5.5%; gen. partners; Chris Walker, ltd. partner, 25%. Walker has interest in Urban Bcstg. Systems, applicant for Ch. 61, Houston, TX. Counsel, Fletcher, Heald & Hildreth; consulting engineer, Robert E. Bullock (La Canada, CA). BPCT-830506KM.

San Bernardino (Ch. 30)—New, Buenavision, c/o H. Frank Dominguez, 290 N. D St., San Bernardino, CA 92401. Phone: 714-884-9477. 2455-kw max. visual, 245-kw max. aural. Antenna: 2443-ft. above av. terrain, 202-ft. above ground, 5631-ft. above sea level, lat. 34° 11' 15", long. 117° 41' 58". Transmitter, Sunset Ridge, 5-mi. N of Claremont. Ownership: H. Frank Dominguez, gen. partner, 95%; Sylvia Herrera, gen. partner, 5%. Dominguez has interest in Buena Vista Bcstg. Co., applicant for new FM in Yucca Valley, CA; Buena Vista Telecommunications Inc., cable TV operator in East Los Angeles, CA & Buena Vista Cable TV of Colton Inc., cable TV operator in Colton, CA to be divested upon grant of this application. BPCT-830506KN.

San Bernardino (Ch. 30)—New, California Christian Bcstg. Inc., c/o Daniel Espinoza, 1055 W. Rialto Ave., San Bernardino, CA 92401. 3890-kw max. & 2431-kw horizontal visual, 389-kw max. & 243-kw horizontal aural. Antenna: 2318-ft. above av. terrain, 113-ft. above ground, 5503-ft. above sea level, lat. 34° 11' 15", long. 117° 41' 58". Transmitter, Sunset Ridge. Ownership: International Church of the Foursquare Gospel, non-stock, non-profit corp., 100%. Charles Duarte, pres.; John Holland, secy.; Ralph Torres, treas. ICFG owns WFHL(TV), Decatur IL; KFSG(FM), Los Angeles & KHIS-AM-FM, Bakersfield, CA. Consulting engineer, D. C. Williams & Assoc. Inc. (Folsom, CA). BPCT-830506KY.

San Bernardino (Ch. 30)—New, Channel 30 Inc., c/o Lucille Gilbreth, 1339 La Cadena, Riverside, CA 92501. Phone: 714-683-8371. 5000-kw max. visual, 500-kw max. aural. Antenna: 2343-ft. above av. terrain, 202-ft. above ground, 5592-ft. above sea level, lat. 34° 11' 15", long. 117° 41' 58". Transmitter, Sunset Ridge, 5.25-mi. N of Claremont. Ownership: Lucille Gilbreth, pres., 28.6%; Wallace Allen, 14.3%; Betty C. Johnson, secy., 28.6%; Lucy Lopez, chief financial officer & Gaylord Schott, 14.3% each. Counsel, Fisher, Wayland, Cooper & Leader. BPCT-830506LS.

San Bernardino (Ch. 30)—New, Citizens Bcstg. of San Bernardino, c/o Linda Geary, 3425 Meadowbrook, Costa Mesa, CA 92626. Phone: 714-641-9656. 800-kw max. visual, 80-kw max. aural. Antenna: 2363-ft. above av. terrain, 179-ft. above ground, 5578-ft. above sea level, lat. 34° 11' 15", long. 117° 41' 58". Transmitter, TV Transmitter Electronic Site, Sunset Ridge. Ownership: Linda Geary, 100%. BPCT-830505KE.

San Bernardino (Ch. 30)—New, Concerned Citizens Media, c/o G. David Korsen, 401 W. Orangewood, Suite A-101, Anaheim, CA 92802. Phone: 714-971-5873. 800-kw max. visual, 80-kw max. aural. Antenna: 2363-ft. above av. terrain, 179-ft. above ground, 5578-ft. above sea level, lat. 34° 11' 15", long. 117° 41' 58". Transmitter, TV Transmitter Electronic Site, Sunset Ridge. Ownership: G. David Korsen, 100%. BPCT-830505KU.

San Bernardino (Ch. 30)—New, Crocker Communications Corp., 1250 Beverly Estate Dr., Beverly Hills, CA 90210. 3300-kw max. visual, 330-kw max. aural. Antenna: 2505-ft. above av. terrain, 308-ft. above ground, 5698-ft. above sea level, lat. 34° 11' 15", long. 117° 41' 58". Transmitter, 5-mi. NE of Claremont on Sunset Ridge. Ownership: Frankie Crocker, pres., 50%; Anthony Scotti, v.p. & Benjamin Scotti, secy., 22.5% each; George Black, treas., 5%. Counsel, Dow, Lohnes & Albertson; consulting engineer, Charles H. Smith (Arlington, VA). BPCT-830506KQ.

San Bernardino (Ch. 30)—New, Deseret Bcstg. System, c/o Walter Martin, 22672 Lambert, No. 615, El Toro, CA 92630. Phone: 714-855-9926. 800-kw max. visual, 80-kw max. aural. Antenna: 2363-ft. above av. terrain, 179-ft. above ground, 5578-ft. above sea level, lat. 34° 11' 15", long. 117° 41' 58". Transmitter, TV Transmitter Electronic Site, Sunset Ridge. Ownership: Walter Martin, 100%. BPCT-830505KP.

San Bernardino (Ch. 30)—New, Golden Candlesticks Bcstrs. Inc., c/o Velma Jaggars, 800 W. First St., Los Angeles, CA 90012. 3600-kw max. visual, 360-kw max. aural. Antenna: 2430-ft. above av. terrain, 238-ft. above ground, 5628-ft. above sea level, lat. 34° 11' 15", long. 117° 41' 58". Transmitter, Sunset Ridge, 5.25-mi. N of Claremont. Ownership: Non-stock, non-profit corp. Velma Jaggars, pres.; Herman A. Perry, secy.-treas. Counsel, Bechtel & Ward; consulting engineer, Lechman & Johnson. BPCT-830506LT.

San Bernardino (Ch. 30)—New, Good News Bcstg. Network, 1348 W. 16th St., San Bernardino, CA 90245. 3300-kw max. visual, 330-kw max. aural. Antenna: 2510-ft. above av. terrain, 308-ft. above ground, 5698-ft. above sea level, lat. 34° 11' 15", long. 117° 41' 58". Transmitter, Sunset Ridge, 5-mi. N of Claremont. Ownership: Good News Bcstg. Network Inc., gen. partner, 10%; Elias Malki Middle East, ltd. partner, 90%. GNB ownership: Non-profit corp. Elias Malki, pres.; Joseph Arquette Jr., secy.; Viola Douglas, treas. EMME ownership: Non-profit corp.; officers undisclosed. Counsel, Gammon & Grange; consulting engineer, Robert L. Purcell. BPCT-830506KR.

San Bernardino (Ch. 30)—New, Grand Bcstg. Corp., 6456 Teesdale Ave., North Hollywood, CA 91606. Phone: 213-385-1957. 3630-kw max. visual, 363-kw max. aural. Antenna: 2400-ft. above av. terrain, 202-ft. above ground, 5592-ft. above sea level, lat. 34° 11' 15", long. 117° 41' 58". Transmitter, Sunset Ridge, approx. 5-mi. N of Claremont. Equipment, RCA. Ownership: Albert K. Kim, pres., 30%; Richard Y. Kim, v.p., Grace P. Kim, secy. & Sue Kint, treas., 20% each; Takio Jim Goshi, 10%. Counsel, Wiley, Rein & Fielding; consulting engineer, A. D. Ring & Assoc. BPCT-830506KL.

San Bernardino (Ch. 30)—New, Inland Empire Television, 398 W. 4th St., San Bernardino, CA 92401. Correspondence, c/o Anne Roberts, O'Donnell & Gordon, 601 W. 5th St., Suite 1200, Los Angeles, CA 90017. Phone: 714-884-2171. 3420-kw max. visual, 342-kw max. aural. Antenna: 2392-ft. above av. terrain, 156-ft. above ground, 5546-ft. above sea level, lat. 34° 11' 15", long. 117° 41' 58". Transmitter, Sunset Ridge, 5.25-mi. N of Claremont. Ownership: David Duron, managing partner, 42.8%; Robert Navarro & Susan Racho, gen. partners, 28.6% each. Counsel, Schnader, Harrison, Segal & Lewis; Gresham, Varner, Savage, Nolan & Tilden (San Bernardino); consulting engineer, Moffet, Larson & Johnson. BPCT-830506KU.

San Bernardino (Ch. 30)—New, Innervision Telecasters, c/o Cathryn O'Neil, 655 Glenneyre Dr., Laguna Beach, CA 92651. Phone: 714-497-1034. 800-kw max. visual, 80-kw max. aural. Antenna: 2363-ft. above av. terrain, 179-ft. above ground, 5578-ft. above sea level, lat. 34° 11' 15", long. 117° 41' 58". Transmitter, TV Transmitter Electronic Site, Sunset Ridge. Ownership: Cathryn O'Neil, 100%. BPCT-830505KQ.

San Bernardino (Ch. 30)—New, Interstate Bcstg. Systems Inc., 1740 W. Katella Ave., Orange, CA 92667. 1123-kw max. visual, 112-kw max. aural. Antenna: 2413-ft. above av. terrain, 178-ft. above ground, 5443-ft. above sea level, lat. 34° 11' 15", long. 117° 41' 58". Transmitter, Sunset Ridge, approx. 5-mi. NE of Claremont. Ownership: Paul J. Toberty, pres., 15%; Joyce L. Toberty, secy.; C. B. Tillotson, treas., 2.5%; Paul J. Toberty Financial Corp., 82.5%. PFC ownership: Undisclosed. IBS owns KYMS(FM), Santa Ana, CA; KLT(TM), Brighton, CO; KRDS(AM), Tolleson, AZ & applicants for new FMs in Evergreen, CO & Glendale, AZ. IBS will divest KYMS(FM) upon grant of this application. Counsel, Southmayd, Powell, Taylor & Bowen. BPCT-830506LQ.

San Bernardino (Ch. 30)—New, Latin American Television, c/o Ken Joy, 121217 Gault Ave., No. 13, Canoga Park, CA 91303. Phone: 213-716-5350. 800-kw max. visual, 80-kw max. aural. Antenna: 2363-ft. above av. terrain, 179-ft. above ground, 5578-ft. above sea level, lat. 34° 11' 15", long. 117° 41' 58". Transmitter, TV Transmitter Electronic Site, Sunset Ridge. Ownership: Ken Joy, 100%. BPCT-830505KQ.

TV Applications—California

San Bernardino (Ch. 30)—New, National Humanist Coalition, c/o John R. Welty, 4502 Walnut Ave., Irvine, CA 92714. Phone: 714-857-1462. 800-kw max. visual, 80-kw max. aural. Antenna: 2363-ft. above av. terrain, 179-ft. above ground, 5578-ft. above sea level, lat. 34° 11' 15", long. 117° 41' 58". Transmitter, TV Transmitter Electronic Site, Sunset Ridge. Ownership: John R. Welty, 100%. BPCT-830505KL.

San Bernardino (Ch. 30)—New, Religious Bcstg. Network, c/o Roy K. Foreman, 2295 Gunar Dr., San Jose, CA 95124. Phone: 408-267-4691. 269-kw max. visual, 26.9-kw max. aural. Antenna: 2340-ft. above av. terrain, 143-ft. above ground, 5533-ft. above sea level, lat. 34° 11' 15", long. 117° 41' 58". Transmitter, 5.25-mi. N of Claremont. Ownership: Non-stock corp. Roy K. Foreman, pres.; Douglas Shaw, v.p.; Nancy J. Norton, secy.-treas. Foreman has interest in LPTV applicant in San Jose, CA. Counsel, Cohen & Berfield. BPCT-830505KV.

San Bernardino (Ch. 30)—New, San Bernardino Bcstg. Channel, 5306 Beethoven St., Los Angeles, CA 90066. Phone: 213-822-9966. 269-kw max. visual, 26.9-kw max. aural. Antenna: 2340-ft. above av. terrain, 143-ft. above ground, 5533-ft. above sea level, lat. 34° 11' 15", long. 117° 41' 58". Transmitter, Sunset Ridge, 5.25-mi. N of Claremont. Ownership: Roger Brown, chmn. & Rudolph Gerren, pres., 14% each; Tom W. Devaney, exec. v.p., 11%; Jess S. Holman, v.p., 2%; Bonnie A. Krumholz, secy.-treas., 1%; George C. Boetel, 22%; Al Landry, 11%; Berthel Hargrove & Charles Eure, 7.5% each; Juan Flores, 5%; Ernest F. Garcia & Rift Fournier, 2% each; Richard T. Okuda, 1%. Devaney & Landry have interest in KKDJ(FM), Fresno, CA. Devaney has interest in KKS(N)AM, Vancouver, WA. Counsel, Steptoe & Johnson. BPCT-830506KW.

San Bernardino (Ch. 30)—New, San Bernardino Valley Bcstg. Ltd. Partnership, c/o Anita Van Osdel, 6702 Orange Wood Rd., Highland, CA 92346. Phone: 714-862-2185. 3388-kw max. & 1786-kw horizontal visual, 339-kw max. & 179-kw horizontal aural. Antenna: 2367-ft. above av. terrain, 162-ft. above ground, 5561-ft. above sea level, lat. 34° 11' 15", long. 117° 41' 58". Transmitter, TV Transmitter Electronic Site, Sunset Ridge. Ownership: San Bernardino Valley Bcstg. Inc., gen. partner, 10%; Larry & Sally Peterson, ltd. partners, 20% jointly; other ltd. partners to be named. SBV ownership: Anita Van Osdel, pres., 100%. Consulting engineer, Raymond E. Rohrer. BPCT-830506KX.

San Bernardino (Ch. 30)—New, Sandino Telecasters, c/o Blair Television, 645 N. Michigan Ave., Chicago, IL 60611. Phone: 312-787-2300. 2500-kw max. visual, 250-kw max. aural. Antenna: 2536-ft. above av. terrain, 199-ft. above ground, 5628-ft. above sea level, lat. 34° 11' 15", long. 117° 41' 58". Transmitter, 5-mi. NE of Claremont on Sunset Ridge. Ownership: Jose M. Oti, 100%. Counsel, Kenkel, Barnard & Edmundson; consulting engineer, Lawrence Behr Assoc. Inc. BPCT-830506KT.

San Bernardino (Ch. 30)—New, Solano Bcstg. Ltd., c/o Henry T. Mendoza III, 2707 Saxon Dr., Los Angeles, CA 90065. Phone: 213-258-7216. 2220-kw max. visual, 222-kw max. aural. Antenna: 2353-ft. above av. terrain, 302-ft. above ground, 5542-ft. above sea level, lat. 34° 11' 15", long. 117° 41' 47". Transmitter, Sunset Ridge, 5-mi. N of Claremont. Equipment, RCA. Ownership: Solano Bcstg. Co., gen. partner, 20%; Channel 30 Investors I, ltd. partner 68%; Channel 30 Investors II, ltd. partner, 12%. SBC ownership: Henry T. Mendoza III, pres., 47.5%; Patrick D. Pattison, v.p., 5%; Annabel R. Verches, secy.-treas., 47.5%. C301 ownership: Stanley D. Rosenberg & Herbert D. Kelleher, 15% each; James F. Parker, 14.71%; Seagal V. Wheatley, Raymond J. Schneider & Stanley L. Blend, 8.82% each; Kenneth M. Gindy, 5.88%; Reese L. Harrison Jr., John H. Tate II, J. David Oppenheimer & Carl R. Teague, 4.41% each; Richard N. Weinstein, Robert L. Smith & Ronnie H. Ricks, 1.77% each. C301 II ownership; Paul Y. Seligson, 26.67%; Michael H. Rosenbloom, 23.33%; Arthur Scheiner, 20%; Richard A. Solomon, Irving Cohen & Dennis Lane, 10% each. Kelleher has interest in applicant for new AM in El Paso, TX. Consulting engineer, Andrus & Assoc. Inc. BPCT-830506KK.

San Bernardino (Ch. 30)—New, Southport Bcstg., c/o Marshall G. Peters, 14012 Summer Ave., Norwalk, CA 90650. Phone: 213-864-2618. 800-kw max. visual, 80-kw max. aural. Antenna: 2363-ft. above av. terrain, 179-ft. above ground, 5578-ft. above sea level, lat. 34° 11' 15", long. 117° 41' 58". Transmitter, TV Transmitter Electronic Site, Sunset Ridge. Ownership: Marshall G. Peters, 100%. BPCT-830505KM.

San Bernardino (Ch. 30)—New, SSP Bcstg., 2015 Castro St., San Francisco, CA 94131. Phone: 415-282-5617. 269-kw max. visual, 26.9-kw max. aural. Antenna: 2340-ft. above av. terrain, 143-ft. above ground, 5533-ft. above sea level, lat. 34° 11' 15", long. 117° 41' 58". Transmitter, Sunset Ridge, 5.25-mi. N of Claremont. Ownership: Sandra S. Phillips, 100%. Counsel, Haley, Bader & Potts. BPCT-830506KO.

San Bernardino (Ch. 30)—New, Television 30 Inc., 6420 Wilshire Blvd., Penthouse, Los Angeles, CA 90048. Phone: 213-655-5120. 3630-kw max. visual, 363-kw max. aural. Antenna: 2412-ft. above av. terrain, 165-ft. above ground, 5555-ft. above sea level, lat. 34° 11' 15", long. 117° 41' 58". Transmitter, Sunset Ridge Electronics Site, Angeles National Forest. Ownership: Rumiko Naito, pres., 100%; T. Michael Fehmel, v.p.-secy.; John Y. Haneda, treas. Counsel, Arent, Fox, Kintner, Plotkin & Kahn; consulting engineer, Donald S. Wilson (Los Angeles, CA). BPCT-830506KV.

San Bernardino (Ch. 30)—New, TVJ Multimedia, c/o Mark Fountain, 1432 W. Roberta Ave., Fullerton, CA 92633. Phone: 714-525-0842. 800-kw max. visual, 80-kw max. aural. Antenna: 2363-ft. above av. terrain, 179-ft. above ground, 5578-ft. above sea level, lat. 34° 11' 15", long. 117° 41' 58". Transmitter, TV Transmitter Electronic Site, Sunset Ridge. Ownership: Mark Fountain, 100%. BPCT-830505KK.

San Bernardino (Ch. 30)—New, Unicorn Media, c/o Lisa Peters, 620 Molino Ave., Long Beach, CA 90812. Phone: 213-433-3413. 800-kw max. visual, 80-kw max. aural. Antenna: 2363-ft. above av. terrain, 179-ft. above ground, 5578-ft. above sea level, lat. 34° 11' 15", long. 117° 41' 58". Transmitter, TV Transmitter Electronic Site, Sunset Ridge. Ownership: Lisa Peters, 100%. BPCT-830505KN.

San Bernardino (Ch. 30)—New, Timothy Van Heest, 12152 Salerno St., Garden Grove, CA 92640. Phone: 714-750-3237. 800-kw max. visual, 80-kw max. aural. Antenna: 2363-ft. above av. terrain, 179-ft. above ground, 5578-ft. above sea level, lat. 34° 11' 15", long. 117° 41' 58". Transmitter, TV Transmitter Electronic Site, Sunset Ridge. Ownership: Timothy Van Heest, 100%. BPCT-830505KS.

San Bernardino (Ch. 30)—New, Voice of the Inland Empire, c/o Joe Glauber, 12570 Rosy Circle, Los Angeles, CA 90066. Phone: 213-822-0566. 800-kw max. visual, 80-kw max. aural. Antenna: 2363-ft. above av. terrain, 179-ft. above ground, 5578-ft. above sea level, lat. 34° 11' 15", long. 117° 41' 58". Transmitter, TV Transmitter Electronic Site, Sunset Ridge. Ownership: Joe Glauber, 100%. BPCT-830505KI.

† **San Francisco (Ch. 32 ETV)**—New, Minority Television Project, 390 Hayes St., San Francisco 94102. Phone: 602-841-2822. Note: Applicant requests facilities of KQEC Ch. 32 ETV, San Francisco. Ownership: Non-profit assn. Otis McGee, pres.-treas.; Bonnie Asano, secy.; Marvel Allen, Jacqueline James, Avonee Smith, Guretti L. Goosby, dirs. BPET-831101KI; Doc. 84-568; FCC 85-663. Reinstated 12-24-85.

San Luis Obispo (Ch. 33)—New, Community Media Corp., 484-1/2 Estero Ave., Morro Bay, CA 93442. Phone: 805-772-1451. 100-kw max. visual, 10-kw max. aural. Antenna: 1482-ft. above terrain, 130-ft. above ground, 2590-ft. above sea level, lat. 35° 21' 38", long. 120° 39' 18". Transmitter, 115-ft. NNW of KSBYTV tower, approx. 5.5-mi. N of San Luis Obispo. Ownership: Alene R. Whitten, pres., 55%; Judith E. McCoy, v.p.-treas., 25%; Thurman V. White, secy., 20%. Consulting engineer, Communications Engineering Services. BPCT-840202KI. Initial Decision of Administrative Law Judge Joseph Stirmer 6-27-86 proposed grant.

San Luis Obispo (Ch. 33)—New, Obispo Television, Box 417, San Luis Obispo, CA 93406. Phone: 805-995-1072. 5000-kw max. visual, 500-kw max. aural. Antenna: 1580-ft. above av. terrain, 227-ft. above ground, 2672-ft. above sea level, lat. 35° 21' 37", long. 120° 39' 18". Transmitter, 5.5-mi. N of San Luis Obispo, near KSBYTV site. Ownership: Albert A. Crocker, Marla Marie Kimble & Jack Polan, gen. partners, 33.3% each. Counsel, Gardner, Carton & Douglas; consulting engineer, Peter V. Gureckis & Assoc. BPCT-840202KH. Initial Decision 6-27-86 proposed denial.

San Luis Obispo (Ch. 33)—New, Pacific Television Ltd., Box 12933, San Luis Obispo, CA 93406. 697-kw max. visual, 69-kw max. aural. Antenna: 1600-ft. above av. terrain, 223-ft. above ground, 2683-ft. above sea level, lat. 35° 21' 38", long. 120° 39' 21". Transmitter, Cuesta Peak, 5.5-mi. N of San Luis Obispo. Ownership: Nancy C. Hart, gen. partner, 90%; Stephen J. Newhart Estate, ltd. partner, 10%. Hart has interest in Hart Bcstg. Co., applicant for new FM in Golden, CO. Counsel, Mutino & Root; consulting engineer, Consolidated Communications Inc. BPCT-840202KG. Initial Decision 6-27-86 proposed denial.

Santa Barbara (Ch. 38)—New, Coast TV, 1421 Chapala St., Santa Barbara 93101-3057. Phone: 805-965-8561. 2690-kw max. visual, 742.3-kw max. aural. Antenna: 2878-ft. above av. terrain, 70-ft. above ground, 4070-ft. above sea level, lat. 34° 31' 32", long. 119° 57' 08". Transmitter, Bcst. Peak, near Santa Barbara. Ownership: Martha Correa & Ruth J. Smith, gen. partners, 12.996% each; Patricia E. Montemayor, gen. partner, 8.740%; Tomas A. Castelo, ltd. partner, 14.679%; estate of George V. Castagnola, Gilbert Garcia, Shirley Kennedy, Walter Loser, Carlos Ornelas, James David Smith, ltd. partners, 7.581% each; Alberto P. Pizano, ltd. partner, 5.096%. Counsel, Ward & Mendelsohn; consulting engineer, Ralph E. Dippell Jr. BPCT-840720KG.

Santa Barbara (Ch. 38)—New, Mission Bcstg. Corp., 111 E. Pedregosa, Santa Barbara, CA 93101. Phone: 805-569-1528. 2510-kw max. visual, 251-kw max. aural. Antenna: 3000-ft. above av. terrain, 155-ft. above ground, 4183-ft. above sea level, lat. 34° 31' 31", long. 119° 57' 29". Transmitter, Bcst. Peak, Los Padres National Forest. Ownership: Floyd Little, pres., 15.6%; George Guzman, v.p., 6.2%; Mel Donaldson, v.p., Christopher P. Carrera secy., 3.1% each, Payne Green, treas., 9.4%; Thomas O. Rickard, 15.6%; Robert Rickard, 9.4%; William Graziano, Robert M. Jaffe, 6.2% each; Michael Woods, Zachary Miller, Michael J. Kelly, Lindsay Wineburg, James B. Rickard & Dennis F. Rickard, 3.1% each. Consulting engineer, William C. King Jr. BPCT-840723KI.

Santa Barbara (Ch. 38)—New, Santa Barbara 38 Broadcast Group, 406 3rd Ave. N, Columbus, MS 39703-0101. Phone: 601-327-0903. 5000-kw max. visual, 500-kw max. aural. Antenna: 1252-ft. above av. terrain, 175-ft. above ground, 2545-ft. above sea level, lat. 34° 28' 15", long. 119° 40' 33". Transmitter, KYD(FM) tower, Santa Barbara. Ownership: Wilbur O. Colom, pres., Congress Street Properties Inc., gen. partners, 45% each; William Dilday Jr., Les Range, 5% each. CSPI ownership: Leland T. Speed, pres.; James N. C. Moffet, v.p.-secy.; Earl Martin Jr., David H. Hoster II, Robert M. Welsh, v.p.; Keith McKey, treas.-asst. secy. Principals have interest in permittees of Ch. 52, Albany, GA; Ch. 16, Lubbock, TX; applications for Ch. 61 Mobile, AL; Ch. 54 Omaha, NE; Ch. 45 Seattle, WA; Ch. 53 Tulsa, OK. Colom has interest in permittee of WZIX(FM) in Artesia, MS & applicants for new FMs in Oxford, MS & San Diego, CA. Dilday has interest in application for new FM in Boston, MA & CPs & applications for LPTVs. Counsel, Mutino & Root, technical consultant, Sisk Engineering Inc. BPCT-840723KO.

Santa Barbara (Ch. 38)—New, Solar Television Inc., 6689 El Collegio, No. 51, Goleta 93017. 2630-kw max. visual, 263-kw max. aural. Antenna: 2915-ft. above av. terrain, 122-ft. above ground, 4122-ft. above sea level, lat. 34° 31' 32", long. 119° 57' 28". Transmitter, Bcst. Peak, Santa Barbara. Ownership: Kenneth E. Hinton, Eugene E. Huguiez, Suzanne Manriquez, 33.33% each. Counsel, Michael Couzens; technical consultant, Moffet, Larson & Johnson. BPCT-840723KJ.

Ventura (Ch. 16)—New, California Bcstg. Corp., Box 2927, Lancaster, CA 93539. Phone: 805-943-2200. 1000-kw visual, 200-kw aural. Antenna: 615-ft. above av. terrain, 144-ft. above ground, 1482-ft. above sea level, lat. 34° 11' 57", long. 118° 56' 46.2". Transmitter, hilltop W of Newbury Park Academy, Thousand Oaks. Equipment, RCA. Plant, \$1,166,384; yearly operating, \$1,505,400. Ownership: Harry L. Keiffer, pres., 100%; Delores Keiffer,

v.p.-secy.-treas.; Steven L. Keiffer, v.p. Counsel, Hogan & Hartson; consulting engineer, A. D. Ring & Assoc. BPCT-790130LP. Initial Decision of Administrative Law Judge Byron E. Harrison 3-22-84 proposed grant. Supplemental Initial Decision 4-9-86 proposed denial.

Ventura (Ch. 16)—New, Channel Islands Television Corp., c/o Dr. Arthur J. Schechter, 1130 Bonita Court, Ventura, CA 93001. 2944-kw max. & 1253-kw horizontal visual, 250-kw horizontal aural. Antenna: 1420-ft. above av. terrain, 200-ft. above ground, 1545-ft. above sea level, lat. 34° 01' 53", long. 119° 34' 50". Transmitter, 25-mi. SW of Ventura, Santa Cruz Island. Equipment, Harris. Plant, \$1,895,000; yearly operating, \$631,500. Ownership: Ralph H. Andrews, chmn., 50.1%; Dr. Arthur J. Schechter, pres., 2.667%; Angela Escalante, v.p., community affairs, 4.5%; K. Victor Kato, v.p., 2%; Herrick J. Andrews, secy., 2.5%; Manuel F. Escalante Jr., treas., 4.5%; Harold Rosebrugh, 13.816%; Jeffrey Steinhardt, 2.5%; Howard & Sandra Conant, 2.08% each; Charles Harris, 2%; Richard & Lori Reisman, 1.669%; Don & Gae Rude, 1.5% each; Bruce Parany, 1.583%; Ben Nordman, 0.667%. Counsel, Cohn & Marks; Simon & Sheridan; consulting engineer, Robert E. Bullock (La Canada, CA). BPCT-790130LD. Initial Decision of Administrative Law Judge Byron E. Harrison 3-22-84 proposed denial.

Ventura (Ch. 41)—New, Buenavista Communications, 7633 Foothill Rd., Ventura, CA 93004. Phone: 805-647-9277. 5000-kw max. visual, 1000-kw max. aural. Antenna: 1558-ft. above av. terrain, 52-ft. above ground, 2172-ft. above sea level, lat. 34° 21' 00", long. 119° 20' 42". Transmitter, Red Mountain, Ventura. Ownership: Theodora E. Gray, gen. partner, 21.7%; Carolyn Leavens, gen. partner, 5%; remainder undisclosed. Counsel, Fortas & Hardman; technical consultant, Stephen L. Van Wagoner. BPCT-850725KR.

Ventura (Ch. 41)—New, California Minority Bcstrs. Inc., 610 Newport Center, No. 1553, Newport Beach 92660-6419. Phones: 714-730-5047; 714-432-5027. 5000-kw max. visual, 500-kw max. aural. Antenna: 1044-ft. above av. terrain, 270-ft. above ground, 1430-ft. above sea level, lat. 34° 17' 48", long. 119° 16' 21". Transmitter, W of Hall Canyon Rd., 0.5-mi. N of Ventura. Ownership: Richard C. Hernandez, pres., Samuel A. Martinez & Manuel Esqueda, v.p.s, Margaret L. Harper, secy. & Cecelia Hernandez, 20% each. Counsel, Lauren A. Colby. Technical consultant, E. Harold Munn Jr. & Assoc. Inc. BPCT-850724KJ.

Ventura (Ch. 41)—Channel 41 Ltd. Partnership, c/o Trucella Chumley, Rte. 1, Box 160-C, Cumberland Gap, TN 37724. 5000-kw max. visual, 500-kw max. aural. Antenna: 1956-ft. above av. terrain, 124-ft. above ground, 5234-ft. above sea level, lat. 34° 30' 03", long. 119° 09' 07". Transmitter, 3.2-mi. N of Ojai. Ownership: Trucella Chumley, 100%. Counsel, Thomas L. Root; technical consultant, Charles J. Thompson. BPCT-850607KM.

Ventura (Ch. 41)—New, Costa de Oro Bcstg. Corp., c/o Lydia Gonzalez Thompson, 4628 Vanderbilt Court, Ventura 93003. 5000-kw max. visual, 1000-kw max. aural. Antenna: 1596-ft. above av. terrain, 272-ft. above ground, 2332-ft. above sea level, lat. 34° 20' 55", long. 119° 20' 13". Transmitter, Red Mountain, 2.1-mi. SW of Casitas Springs. Ownership: Tila Estrada, pres., 10%; Leopoldo Ramos, secy., 50%; Lydia Gonzalez Thompson, treas., Romualdo Ochoa & Philip L. Villa, 10% each; Leonardo B. & Maria Lopez, 10% jointly. Counsel, Mullin, Rhyne, Emmons & Topel; technical consultant, Andrus & Assoc. Inc. BPCT-850725KT.

Ventura (Ch. 41)—New, Robles Communications Inc., 7462 Jackson St., Ventura 93003. Phone: 805-659-5000. 5000-kw max. visual, 500-kw max. aural. Antenna: 2000-ft. above av. terrain, 613-ft. above ground, 2708-ft. above sea level, lat. 34° 20' 53", long. 119° 20' 07". Transmitter, Red Mountain, 5-mi. NW of Ventura. Ownership: Denise M. Kelley, pres.-secy., 20%; Hispanic FM Bcstrs., a Ltd. Partnership, 80%. HFMB ownership: Francisco F. Firmat, gen. partner, 15.65%; Oscar Nunez, gen. partner, 4%; R. E. Graham, ltd. partner, 17.14%; A. C. Hernandez, ltd. partner, 13.71%; Mary Firmat Head, A. Max Hernandez, ltd. partners, 6.68% each; 7 others, each with less than 5%. HFMB has interest in applications for Ch. 54, Avalon, CA; Ch. 50, Denver, CO; new FM in San Clemente, CA. Counsel, Pepper & Corazzini; technical consultant, Mullaney Engineering Inc. BPCT-850725KQ.

Ventura (Ch. 41)—New, Ventura 41 Television Assoc., a Ltd. Partnership, 774 Wildomar St., Pacific Palisades 90272. Phone: 213-459-8274. 5000-kw max. visual, 500-kw max. aural. Antenna: 1594-ft. above av. terrain, 271-ft. above ground, 2331-ft. above sea level, lat. 34° 20' 55", long. 119° 20' 13". Transmitter, Red Mountain, 2.2-mi. SW of Casitas Springs. Ownership: Walter F. Ulloa, gen. partner, 35%; Gilbert R. Contreras, Salvador C. Contreras, James J. Granby, Rudolph S. Martinez & Ralph R. Ocampo, ltd. partners, 13% each. Counsel, Paul, Hastings, Janofsky & Walker; technical consultant, Silliman & Silliman. BPCT-850725KS.

Colorado

Denver (Ch. 50)—New, Amador Bcstg. Ltd., 2791 S. Linley Court, Denver 80236. Phone: 303-922-4987. 5000-kw max. visual, 500-kw max. aural. Antenna: 960-ft. above av. terrain, 190-ft. above ground, 7710-ft. above sea level, lat. 39° 43' 47", long. 105° 14' 59". Transmitter: SW of Golden, on Lookout Mountain. Ownership: Richard Amador, gen. partner; ltd. partners undisclosed. Represented (legal): Miller & Fields. Represented (engineering): Serge Bergen. BPCT-860212KM.

Denver (Ch. 50)—New, Continental Divide Television Partners Ltd., c/o Sportsform/Greenwood Productions, 4700 W. 6th Ave., Denver 80204-4655. Phone: 303-371-6791. 4677-kw max. visual, 468-kw max. aural. Antenna: 2089-ft. above av. terrain, 451-ft. above ground, 11,098-ft. above sea level, lat. 39° 40' 33", long. 105° 29' 07". Transmitter: Approx. 0.5-mi. SE of the Squaw Mountain Radio Relay Station, Evergreen. Ownership: William R. Greenwood, Larry E. Elam-Floyd, gen. partners, 5% each; Broadcast Enterprises Inc., ltd. partner, 90%. BEI ownership: N. Richard Miller, pres., 20%; remainder undisclosed. BEI has interest in applications for Ch. 54 Avalon & Ch. 68 Novato, CA. Represented (legal): McFadden, Borsari, Evans & Sill. Represented (engineering): Communications Engineering Services. BPCT-860212KK.

Denver (Ch. 50)—New, Denver Communications Ltd., 1225 E. Fifth St., Winston-Salem, NC 27101. Phone: 919-722-0272. 5000-kw max. visual, 500-kw max. aural. Antenna: 2000-ft.

above av. terrain, 666-ft. above ground, 8916-ft. above sea level, lat. 39° 54' 44", long. 105° 17' 35". Transmitter: Approx. 1.7-mi. SW of Eldorado Springs, atop Eldorado Mountain. Ownership: David H. Wagner, gen. partner, 10%; David H. Wagner, ltd. partner, 90%. Wagner has interest in permittee of WMHU(TV) Belmont, NC; applications for Ch. 36 Charleston, SC; Ch. 68 Arlington, TX; Ch. 27 Orlando, FL & Ch. 54 Avalon, CA. Represented (legal): Reddy, Begley & Martin. Represented (engineering): Lawrence Behr Assoc. Inc. BPCT-860212KI.

Denver (Ch. 50)—New, Gali Communications Inc., 539 S. Clarkson St., Denver 80209. Phone: 303-722-2328. 5000-kw max. visual, 500-kw max. aural. Antenna: 967-ft. above av. terrain, 190-ft. above ground, 7710-ft. above sea level, lat. 39° 43' 49", long. 105° 14' 59". Transmitter: KRMA-TV/KUVO(FM)/KCFR(FM) transmitter site, atop Lookout Mountain, SW of Golden. Ownership: Carmen Gali, pres., Carmen Lapp, secy., 10% each; Hispanic FM Bcstrs., a Ltd. Partnership, 76%; Maria Teresa Cardenes, 4%. HFMB ownership: Francisco F. Firmat, gen. partner, 19.6%; Oscar Nunez, gen. partner, 5%; R. E. Graham, ltd. partner, 21.4%; A. C. Hernandez, ltd. partner, 17.1%; A. Max Hernandez, Mary Firmat Head, ltd. partners, 8.6% each; 7 other ltd. partners, each with less than 5%. Principals of HFMB have similar interest in applications for Ch. 54 Avalon, CA; Ch. 41 Ventura, CA & FM in San Clemente, CA. Represented (legal): Pepper & Corazzini. Represented (engineering): Mullaney Engineering Inc. BPCT-851230KE.

Denver (Ch. 50)—New, Lomas De Oro Bcstg. Corp., 3000 Chandler Blvd., Burbank, CA 91505. Phone: 818-848-3922. 5000-kw max. visual, 500-kw max. aural. Antenna: 962-ft. above av. terrain, 190-ft. above ground, 7710-ft. above sea level, lat. 39° 43' 47", long. 105° 14' 59". Transmitter: Colorow Hill, 2.5-mi. SW of Golden. Ownership: Theresa E. Romero, pres.-secy.-treas., 100%. Represented (legal): Paul, Hastings, Janofsky & Walker. Represented (engineering): Silliman & Silliman. BPCT-860212KO.

Denver (Ch. 50)—New, Spanish International Communications Corp., 460 W. 42nd St., New York, NY 10036. Phone: 212-502-1324. 661-kw max. visual, 66.1-kw max. aural. Antenna: 808-ft. above av. terrain, 168-ft. above ground, 7443-ft. above sea level, lat. 39° 43' 59", long. 105° 14' 12". Transmitter: KWGN-TV transmitter site at Buffalo Bill Hwy. on Lookout Mountain, approx. 2.2-mi. SSW from Golden. Ownership: See Group ownership of TV stations. BPCT-860212LI.

Denver (Ch. 50)—New, Stanly Group Bcstg. Inc., Box 21472, Greensboro, NC 27420. Phone: 919-378-0533. 5000-kw max. visual, 500-kw max. aural. Antenna: 1500-ft. above av. terrain, 746-ft. above ground, 8266-ft. above sea level, lat. 39° 43' 50", long. 105° 14' 59". Transmitter: Colorow Hill, 2-mi. SW of Golden. Ownership: Danella D. Davis, pres.; Lee D. Andrews, secy.-treas., 100%. Andrews has interest in permittee of Ch. 36 Charleston, SC & applications for Ch. 62 Atlantic City, NJ; Ch. 65 Blacksburg, VA; Ch. 40 Bluefield, WV; Ch. 39 Paradise, NV; Ch. 40 Toledo, OH. Represented (legal): McCarthy, Roeder, Durette & Davenport. Represented (engineering): Larkin & Assoc. BPCT-860212KH.

Denver (Ch. 50)—New, Urban Minority Bcstg. Institute Inc., 740 Capitol Life Center, 1600 Sherman St., Denver 80203. Phones: 202-293-3860; 303-831-4443. 5000-kw max. visual, 500-kw max. aural. Antenna: 327-ft. above av. terrain, 296-ft. above ground, 5842-ft. above sea level, lat. 39° 40' 31", long. 104° 52' 22". Transmitter: At E. Iliff Ave. & Parker Rd., Denver. Ownership: James W. Robnett, pres., James Hawthorne, v.p., 16.9% each; Betty J. Robnett, secy.; Virginia M. Romero, treas., 6.5%; Theresa M. Jones, John E. Robnett, Patricia A. Padia, 16.6% each; Fred Patterson, 9.9%. Represented (engineering): Vir James P. C. Bcst. Engineering Consultants. BPCT-860212KF.

Denver (Ch. 59)—New, Brassell & Romero, 13217 W. 8th Ave., Golden 80401. Phone: 303-237-1696. 4675-kw max. visual, 468-kw max. aural. Antenna: 2061-ft. above av. terrain, 425-ft. above ground, 11,072-ft. above sea level, lat. 39° 40' 33", long. 105° 29' 07". Transmitter: 5-mi. S of Idaho Springs, 0.5-mi. from Hwy. 103. Ownership: Gilbert W. Brassell, 100%. Represented (legal): Arter & Hadden. Represented (engineering): Robert L. Purcell Assoc. Inc. BPCT-860212LG.

Denver (Ch. 59)—New, High Seas Communications Corp., Box 255, Evergreen 80439. Phone: 303-695-3715. 5000-kw max. visual, 500-kw max. aural. Antenna: 1109-ft. above av. terrain, 87-ft. above ground, 7807-ft. above sea level, lat. 39° 40' 23", long. 105° 13' 04". Transmitter: Mt. Morrison, Morrison. Ownership: David M. Drucker, pres., 80%; Charles Ergen, v.p., 20%; Penny Drucker, secy.-treas. Ergen has interest in Echonet Corp., permittee of & applicant for LPTVs. Represented (legal): Cole, Raywid & Braverman. Represented (engineering): Richard L. Vega & Assoc. Inc. BPCT-860212KP.

Denver (Ch. 59)—New, Don T. Moore, 24658 Foothills Dr. N, Golden 80401. Phone: 303-526-0152. 5000-kw max. visual, 500-kw max. aural. Antenna: 1156-ft. above av. terrain, 75-ft. above ground, 8040-ft. above sea level, lat. 39° 36' 00", long. 105° 12' 35". Transmitter: KBRQ(FM) transmitter site, 1.95-mi. N-127-E. Indian Hills. Ownership: Don T. Moore, 100%. Represented (engineering): James E. Price. BPCT-851231KE.

Denver (Ch. 59)—New, Mountain States Telecasters, Box 984, Little Rock, AR 72203. Phone: 501-753-5338. 5000-kw max. visual, 500-kw max. aural. Antenna: 1646-ft. above av. terrain, 98-ft. above ground, 10,633-ft. above sea level, lat. 39° 40' 31", long. 105° 29' 02". Transmitter: Squaw Mountain, 0.7-mi. SW of Squaw Pass. Ownership: Dr. George S. Ffynn Jr., Jimmy C. Cowser, gen. partners, 50% each. Cowser is permittee of LPTV in Little Rock, AR. Represented (legal): Southmayd, Powell, Taylor & Brown. Represented (engineering): Arthur K. Peters. BPCT-860212LH.

Denver (Ch. 59)—New, Sky High Telecommunications Co. Ltd., 2680 S. University Blvd., Denver 80210. Phone: 303-744-0572. 5000-kw max. visual, 500-kw max. aural. Antenna: 1176-ft. above av. terrain, 75-ft. above ground, 8040-ft. above sea level, lat. 39° 36' 00", long. 105° 12' 35". Transmitter: 3.8-mi. at N 193°E from Morrison. Ownership: Rochon Dibble, gen. partner, 5%; Carver L. Henry, Harold V. Dutton II, ltd. partners, 47.5% each. Dutton has interest in licensee of KTH(TV) Alvin, TX. Henry has interest in licensee of WOCC-FM Clinton, LA. Represented (legal): Baker & Hostetler. Represented (engineering):

TV Applications—Colorado

Moffett, Larson & Johnson. BPCT-860212KN.

Fort Collins (Ch. 22)—New, Eagle 22 Ltd., 3412 Terry Ridge Rd., Fort Collins 80524. Phone: 303-484-4736. 5000-kw max. visual, 500-kw max. aural. Antenna: 1408-ft. above av. terrain, 235-ft. above ground, 7315-ft. above sea level, lat. 40° 32' 59", long. 105° 11' 48". Transmitter, Horsetooth Mountain, Fort Collins. Ownership: J. W. Welsh, 23%; Paul Meacham, gen. partner, 10%; N. B. (Barry) & Rilla Shuler, ltd. partners, 5% each; Carolyn Banowitz, ltd. partner, 2%. Welsh has interest in Cablewest Corp., cable television company; will dispose of interest in CC Counsel, Reddy, Begley & Martin; consulting engineer, Scott Baxter & Assoc. BPCT-830218KL; Doc. 83-779; FCC 86R-26. Initial decision of Administrative Law Judge Joseph P. Gonzalez 11-8-85 proposed grant. Review Board 4-15-86 proposed grant.

Fort Collins (Ch. 22)—New, Fort Collins Telecasters, a Partnership, 7540 Unita Place, Englewood 80112. Phone: 303-773-8702. 2500-kw max. visual, 250-kw max. aural. Antenna: 1410-ft. above av. terrain, 207-ft. above ground, 7327-ft. above sea level, lat. 40° 32' 58", long. 105° 11' 48". Transmitter, Horsetooth Mountain, Fort Collins. Ownership: John D. Manning, gen. partner; undisclosed ltd. partners. Counsel, Sells & Gregory; consulting engineer, Oscar Leon Cuellar (Denver, CO). BPCT-830218KG; Doc. 83-777; FCC 86R-26. Initial decision of Administrative Law Judge Joseph P. Gonzalez 11-8-85 proposed denial. Review Board 4-15-86 proposed denial.

Pueblo (Ch. 32)—New, FEM Bcstg. Inc., 16 Briarwood Circle, Pueblo, CO 81005. 3162-kw max. visual, 471-kw max. aural. Antenna: 2263-ft. above av. terrain, 263-ft. above ground, 9693-ft. above sea level, lat. 38° 44' 40", long. 104° 51' 41". Transmitter, atop Cheyenne Mtn. near Fort Carson. Equipment, RCA. Ownership: Helen M. Garcia, pres.-treas., 84.5%; Phyllis M. Garcia, v.p.-secy., 15.5%. Counsel, Sells & Gregory; consulting engineer, Oscar Leon Cuellar (Denver, CO). BPCT-811124KG. Initial Decision of Administrative Law Judge Joseph Gonzalez 11-8-85 proposed denial. Review Board 4-17-86 proposed denial.

Pueblo (Ch. 32)—New, Pueblo Family Television, c/o Consolidated Resources of America, 2245 Perimeter Park, Suite 3, Atlanta, GA 30341. 2667-kw max. visual, 705-kw max. aural. Antenna: 2114-ft. above av. terrain, 120-ft. above ground, 9487-ft. above sea level, lat. 38° 44' 44", long. 104° 51' 43". Transmitter, 35.5-mi. NNW of Colorado Springs atop Cheyenne Mtn. Ownership: Harley G. Hunter, gen. partner, 100%. Hunter has interest in WSMH(TV), Flint, MI. Counsel, McCampbell & Young; consulting engineer, Sterling Communications. BPCT-8111006KJ. Initial Decision of Administrative Law Judge Joseph P. Gonzalez 11-8-85 proposed denial.

Pueblo (Ch. 32)—New, tvUSA/Pueblo Inc., 790 Madison Ave., Suite 401, New York, NY 10021. Phone: 202-517-3300. 3715-kw max. & 759-kw horizontal visual, 372-kw max. & 75.9-kw horizontal aural. Antenna: 2355-ft. above av. terrain, 228-ft. above ground, 9728-ft. above sea level, lat. 38° 44' 44", long. 104° 51' 43". Transmitter: 6.4-mi. SSW, atop Cheyenne Mountain, S of Colorado Springs. Ownership: Hanna Inc., gen. partner, 24%; Natalie Hanna, ltd. partner, 76%. Hanna ownership: Edward B. Hanna, pres.-treas., 1%; Gene A. Davis, v.p., 37.5%; Marcia Hanna, secy., 61.5%. E. Hanna has interest in KJUB-TV Davenport, IA & Hanna Inc., TV management & consulting firm. Counsel, Wilner & Scheiner; consulting engineer, Jules Cohen & Assoc. Note: Sale to Colorado Springs Television Inc. (John R. Purcell, et al.) pends. Colorado Springs-Pueblo Adl. BPCT-811124KE; Doc. 84-21; FCC 86R-23. Granted 4-17-86. Starting Date: Unreported.

Florida

Bunnell (Ch. 58)—New, Bunnell Bcstg. Corp., Box 1151, Bunnell 32010-1151. Phones: 904-437-2255; 904-437-4005. 5000-kw max. visual, 500-kw max. aural. Antenna: 978-ft. above av. terrain, 974-ft. above ground, 994-ft. above sea level, lat. 29° 29' 20", long. 81° 17' 50". Transmitter: 0.45-mi. SW of State Hwy. 13, 1.9-mi. NW of Bunnell. Ownership: John W. Seay, pres.-secy.-treas., 80%; George Cooper, 15%; Evalena G. Williams, 5%. Represented (legal): Pepper & Corazzini. Represented (engineering): E. Harold Munn Jr. & Assoc. Inc. BPCT-860422KI.

Bunnell (Ch. 58)—New, Bunnell Communications Inc., Rte. 2, Box 32, Groveland 32736. Phone: 904-429-2246. 4624-kw max. visual, 462-kw max. aural. Antenna: 1613-ft. above av. terrain, 1621-ft. above ground, 1631-ft. above sea level, lat. 29° 26' 56", long. 81° 17' 59". Transmitter: Black Point Rd., Lot 10 & 12, Section 20, Twp. 12, Range 30, Bunnell. Ownership: Arthur T. Lowery, pres.-treas., 35%; James W. Allen, v.p.-secy., 10%; John C. Allen, Edward L. Mickler, 24.5% each; Joyce S. Polk, 5%; Mary Alexon, 1%. Represented (legal): Mullin, Rhyne, Emmons & Topel. BPCT-860422KK.

Bunnell (Ch. 58)—New, Bunnell Television Co., 501 S. Moore St., Bunnell 32010. Phone: 904-437-3178. 840-kw max. visual, 84-kw max. aural. Antenna: 626-ft. above av. terrain, 622-ft. above ground, 647-ft. above sea level, lat. 29° 29' 29", long. 81° 20' 37". Transmitter: 0.6-mi. N on Rte. 205 from Rte. 100, 0.24-mi. E of Rte. 205, 5-mi. WNW of Bunnell. Ownership: Annie Louise Johnson, pres.-treas., 10.2%; Wendell A. Triplett, v.p., 9.8%; Sonji Johnson, secy.; Wendell A., Robert S. & Marc S. Triplett, 80% jointly. The Triplets each have interest in permittee of WWAT(TV) Chillicothe, OH. W. & R. Triplett each have interest in licensees of WOHP & WTOO-FM Bellefontaine, OH; WOSE(FM) Port Clinton, OH & WCOR Lebanon, TN. M. Triplett has interest in WAXT(FM) Alexandria, IN. Represented (legal): Roy F. Perkins Jr. Represented (engineering): Wendell A. Triplett. BPCT-860422KM.

Bunnell (Ch. 58)—New, Glenda McLeod, 130 Green Park Dr., Mobile, AL 36608. Phone: 205-344-6074. 1000-kw max. visual, 100-kw max. aural. Antenna: 493-ft. above av. terrain, 480-ft. above ground, 507-ft. above sea level, lat. 29° 28' 28", long. 81° 13' 17". Transmitter: Rte. 100, 2-mi. E of Bunnell. Ownership: Glenda McLeod, 100%. Represented (legal): Thomas L. Root. BPCT-860422KH.

Bunnell (Ch. 58)—New, Meredith Corp., 1716 Locust St., Des Moines, IA 50336. Phone: 515-284-3000. 468-kw max. visual, 93.3-kw max. aural. Antenna: 303-ft. above av. terrain, 297-ft. above ground, 322-ft. above sea level, lat. 29° 29' 42", long. 81° 17' 19".

Transmitter: 2-mi. NW of Bunnell. Proposes operation as satellite of WOFL(TV) Orlando, FL. Ownership: See Group Ownership of TV Stations. Represented (legal): Haley, Bader & Potts. Represented (engineering): Hammett & Edison Inc. BPCT-860306LH.

Bunnell (Ch. 58)—New, Pollack Bcstg. Co., 509 S. Walnut St., Osceola, AR 72370. Phone: 501-563-2641. 2000-kw max. visual, 200-kw max. aural. Antenna: 509-ft. above av. terrain, 519-ft. above ground, 539-ft. above sea level, lat. 29° 28' 00", long. 81° 19' 41". Transmitter: 4.3-mi. W of Bunnell, off Hwy. 302. Ownership: Sydney Pollack, pres., 12.5%; William H. Pollack, exec. v.p.-secy., Robert Pollack, David Pollack, v.p.s., 25% each; Marilyn Pollack, treas., 12.5%. PBC is licensee of KOSE & KHFO-FM Osceola, AR & applicant for Ch. 39 Paradise, NV. S. & M. Pollack own licensee of WDXR(AM) Paducah, KY. Represented (engineering): Sisk Engineering Inc. BPCT-860421KK.

Bunnell (Ch. 58)—New, Press Bcstg. Co., Press Plaza, 605 Mattison Ave., Asbury Park, NJ 07712. Phone: 201-774-7700. 851-kw max. visual, 85.1-kw max. aural. Antenna: 443-ft. above av. terrain, 426-ft. above ground, 451-ft. above sea level, lat. 29° 30' 50", long. 81° 17' 40". Transmitter: 2.5-mi. NE of Bunnell. Ownership: Asbury Park Press Inc., 100%. APP ownership: Jules L. Plangere Jr., chmn., Donald Lass, pres.-trustee, 50% each; Robert E. Murphy, Jules L. Plangere III, v.p.s.; Charles W. Ritscher, secy. Applicant is licensee of WJLK-AM-FM Asbury Park, NJ; WSJT(TV) Vineland, NJ; applicant for Ch. 63 Newton, NJ & LPTVs & owns licensee of WMOD(TV) Melbourne-Orlando, FL; proposes operation of station as satellite of WMOD. Note: Sale of WSJT pends. Represented (engineering): Alphonsus Bonner. BPCT-860422KJ.

Clermont (Ch. 68)—New, Channel 68 Inc., 2000 West Glades Rd., Suite 206, Boca Raton 33431. Phone: 305-395-7000. 5000-kw max. visual, 500-kw max. aural. Antenna: 1683-ft. above av. terrain, 1662-ft. above ground, 1716-ft. above sea level, lat. 28° 55' 16", long. 81° 19' 09". Transmitter, 1.3-mi. W of intersection of Hwy. 17/92 & Miller Rd., near Orange City. Ownership: Lester Cole, pres., 10%; Steven Bullock, v.p., 10.1%; T. J. Cunningham, v.p., Norris D. Woolfork, secy., Joshua High, treas. & Frederick J. Grieser Jr., 10% each; Laurie S. Silvers, 9.9%; Barry & Meredith Porter Fishman, 7.5% jointly; Gordon Sherman, 7.5%; Susan Klein & Patricia A. McCaffrey, 5% each; Kathryn DeMonaco & William Atwell, 2.5% each. High, Silvers, Grieser & Sherman have interest in cable television systems. Woolfork has interest in The Orlando Times, weekly newspaper. Counsel, Fly, Shuebruk, Gaguine, Boros & Braun; technical consultant, Moffet, Larson & Johnson. BPCT-850214KO.

Clermont (Ch. 68)—New, South Lake Communications Inc., 1320 Lynton Court, Clermont 32711. Mailing Address: Box 507, Clermont 32711. Phone: 904-394-4900. 5000-kw max. & 2254-kw horizontal visual, 500-kw max. & 225-kw horizontal aural. Antenna: 1681-ft. above av. terrain, 1668-ft. above ground, 1745-ft. above sea level, lat. 28° 55' 16", long. 81° 19' 09". Transmitter, S side of Hwy. 50, 0.92-mi. E of intersection with Hwy. 27, near Clermont. Ownership: Richard L. Huff, pres.; L. Glen Lowrey, secy.-treas.; Glen Middleton; Marie McKinney. Lowrey has interest in industrial video production company. Counsel, Mullin, Rhyne, Emmons & Topel; technical consultant, Smith & Powstenko. BPCT-841212KK.

Inverness (Ch. 64)—New, Meredith Corp., 1716 Locust St., Des Moines, IA 50336. Phone: 515-284-3000. 3236-kw max. visual, 646-kw max. aural. Antenna: 1000-ft. above av. terrain, 981-ft. above ground, 1056-ft. above sea level, lat. 28° 56' 53", long. 82° 23' 03". Transmitter, 8-mi. NNW of Inverness. Ownership: See Group Ownership of TV Stations. Technical consultant, Hammett & Edison Inc. BPCT-850827KE.

Inverness (Ch. 64)—New, Nancy Sharp, 7473 Overton Dr., Leesburg 32748. Phone: 904-787-7770. 513-kw max. visual, 77-kw max. aural. Antenna: 450-ft. above av. terrain, 450-ft. above ground, 495-ft. above sea level, lat. 28° 51' 01", long. 82° 14' 05". Transmitter, Hwy. 44, near Inverness. Ownership: Nancy Sharp, 100%. Technical consultant, James Sharp. BPCT-850708KG.

Inverness (Ch. 64)—New, Lonny R. Walters Partnership, Southern Hills, Cassville, MO 65625. Phone: 417-847-4503. 1000-kw max. visual, 100-kw max. aural. Antenna: 1000-ft. above av. terrain, 1000-ft. above ground, 1020-ft. above sea level, lat. 28° 46' 40", long. 82° 34' 34". Transmitter, Pine Ridge, Unit 1, Citroenville. Ownership: Lonny R. Walters, Susan M. Swalwell, gen. partners, 50% each. Counsel, Thomas L. Root. BPCT-850828KE.

† **Jacksonville (Ch. 59 ETV)**—New, Florida ETV of Duval County Inc., 1120 SW 19th St., Boca Raton 33432. Phone: 305-368-9993. 2529-kw max. visual. Antenna: 691-ft. above av. terrain, 696-ft. above ground, 711-ft. above sea level, lat. 30° 16' 53", long. 81° 34' 15". Transmitter: 400-ft. N of intersection of Old Hogan Rd., Jacksonville. Ownership: Non-profit corp. Dr. R. William Henkel, pres.-secy.; Graham W. Watt, v.p.; Leonard R. Harris, treas. FL ETV is permittee of WFET Fort Pierce & WETV Key West, FL; applicant for Ch. 29 Ocala, FL. Represented (legal): Wiley, Rein & Fielding. BPET-860808KH.

Key West (Ch. 8)—New, DelMar Communications Inc., 100 E. Shore Dr., Key Largo 33037. Phone: 714-837-9803. 100-kw max. visual, 10-kw max. aural. Antenna: 532-ft. above av. terrain, 533-ft. above ground, 537-ft. above sea level, lat. 24° 40' 35", long. 81° 30' 41". Transmitter, Cudjoe Key, 17.5-mi. ENE of Key West International Airport. Ownership: Antoinette Estevez Scott, pres.-v.p.-secy.-treas., 100%. Counsel, Gammon & Grange. Technical consultant, Leonard R. Harris. BPCT-850920KI. Note: Application was for Ch. 3, allocation changed to Ch. 8. Revised technical data not available at press-time.

Key West (Ch. 8)—New, Florida Keys TV, Box 3976, Jackson, GA 30233-0976. Phone: 404-775-6920. 100-kw max. visual, 10-kw max. aural. Antenna: 574-ft. above av. terrain, 570-ft. above ground, 574-ft. above sea level, lat. 24° 39' 33", long. 81° 32' 07". Transmitter, on Sugarloaf Key, 18-mi. ENE of Key West. Ownership: June G. Fuss, 100%. Technical consultant, Larry G. Fuss Sr. ADI: Miami, FL. BPCT-850805KE. Note: Application was for Ch. 3, allocation changed to Ch. 8. Revised technical data not available at press-time.

Key West (Ch. 8)—New, Hispanic Keys Bcstg. Corp., 3450 Eagle Ave., Key West 33040. Phone: 305-296-8781. 100-kw max. visual, 10-kw max. aural. Antenna: 573-ft. above av. terrain, 569-ft. above ground, 573-ft. above sea level, lat. 24° 39' 33", long. 81° 32' 07". Trans-

mitter, on Sugarloaf Key., 18.2-mi. ENE of Key West. Ownership: Charles P. Curry Jr., pres., C. Michael Curry, v.p.-secy-treas., 50% each. Counsel, Esbensen & Powell. Technical consultant, Kessler & Gehman Assoc. Inc. BPCT-850917KF. Note: Application was for Ch. 3, allocation changed to Ch. 8. Revised technical data not available at press-time.

Key West (Ch. 8)—New, Ernest A. Vendrell, 735 N. E. 160th St., Miami 33162. Phone: 305-944-2644. 100-kw max. visual, 10-kw max. aural. Antenna: 591-ft. above av. terrain, 587-ft. above ground, 591-ft. above sea level, lat. 24° 40' 35", long. 81° 30' 41". Transmitter, WFYN(FM) transmitter site, 0.9-mi. N of Hwy. 1, Cudjoe Key. Ownership: Ernest A. Vendrell, 100%. Vendrell has interest in application for new FM in Miami, FL. Technical consultant, Sterling Communications Inc. BPCT-850918KE. Note: Application was for Ch. 3, allocation changed to Ch. 8. Revised technical data not available at press-time.

Key West (Ch. 8)—New, Constance J. Wodlinger, 7030 Johnson Ave., Fairway, KS 66205. 100-kw max. visual, 10-kw max. aural. Antenna: 713-ft. above av. terrain, 714-ft. above ground, 710-ft. above sea level, lat. 24° 40' 35", long. 81° 30' 41". Transmitter, WKYN(FM) transmitter site, Cudjoe Key, near Key West. Ownership: Constance J. Wodlinger, 100%. Wodlinger has interest in licensee of K05HU Houston, TX; KCLO(AM) & KKZC(FM) Leavenworth, KS; is permittee of Ch. 24 Steamboat Springs, CO & WCJX(FM) Miramar, FL & applicant for LPTVs & FM station. Technical consultant, Robert L. Purcell Assoc. Inc. BPCT-850920KE. Note: Application was for Ch. 3, allocation changed to Ch. 8. Revised technical data not available at press-time.

Lake Worth (Ch. 67)—New, Hispanic Bcstg. Inc., 2203 NE 203 Terrace, North Miami Beach 33180. Phone: 305-822-2100. 5000-kw max. visual, 500-kw max. aural. Antenna: 1004-ft. above av. terrain, 1004-ft. above ground, 1024-ft. above sea level, lat. 26° 48' 58", long. 80° 15' 04". Transmitter, approx. 7.5-mi. W of Hwy. 710 & Hwy. 95 intersection; approx. 9-mi. W of Lake Park. Ownership: Betty Debra Lidsky, pres., 100%. Counsel, Hennessey, Stambler & Siebert; technical consultant, Lohnes & Culver. BPCT-840306KE. CP Granted 9-5-85. Rescinded 10-11-85.

† **Leesburg (Ch. 45 ETV)**—New, Christ Center of Central Florida Inc., dba The Kings Academy, Box 448, Rte. 1, Wildwood 32785. Phone: 904-748-3187. 2723-kw max. visual, 272-kw max. aural. Antenna: 477-ft. above av. terrain, 541-ft. above ground, 476-ft. above sea level, lat. 28° 49' 35", long. 82° 01' 33". Transmitter: 1.9-mi. S of Wildwood city limits, 0.1-mi. E of Sunshine State Pkwy. Principals: George R. King, pres.; Ruth King, v.p.; P. B. Howell Jr., secy-treas. Represented (engineering): Kessler & Gehman Assoc. Inc. BPET-860616KL.

† **Leesburg (Ch. 45 ETV)**—New, Lake Community Educational Partnership, 7433 Overton Dr., Leesburg 32788. Phone: 904-787-7770. 871-kw max. visual. Antenna: 335-ft. above av. terrain, 356-ft. above ground, 421-ft. above sea level, lat. 28° 51' 35", long. 81° 46' 27". Transmitter: Haines Creek Rd., 2.5-mi. N of Hwy. 441. Ownership: H. James Sharp, pres., 50%; Nancy Parish, secy-treas., 25%; William Mahan, v.p., 20%. Represented (engineering): H. J. Sharp. BPET-860911KI.

† **Leesburg (Ch. 45 ETV)**—New, Palmetto Bcstrs. Associated for Communities Inc., 1101 S. Olive Ave., West Palm Beach 33401. Phone: 305-833-8592. 5000-kw max. visual. Antenna: 554-ft. above av. terrain, 542-ft. above ground, 621-ft. above sea level, lat. 28° 50' 58", long. 81° 55' 48". Transmitter: 3.4-mi. NW of Leesburg, 0.8-mi. W of Rte. 468, 0.8-mi. S of Rte. 466, Leesburg. Ownership: Non-profit corp. Dr. Claude H. Rhea Jr., pres.; Dr. Donald E. Ross, v.p.; Dr. Eugene M. Keebler, secy.; James Watson, treas.; Norma Ray, asst. secy. PBA is permittee of Ch. 63 Boca Raton, FL. Principals have interest in permittees of Ch. 9 Islamorada & Ch. 16 Marathon, FL. Represented (legal): May & Dunne. BPET-860820KH.

Live Oak (Ch. 57)—New, Frank A. Baker, 512 Cherokee St., Marianna 32446. 5000-kw max. visual, 500-kw max. aural. Antenna: 1088-ft. above av. terrain, 1022-ft. above ground, 1214-ft. above sea level, lat. 30° 12' 23", long. 82° 48' 34". Transmitter: 1.5-mi. S of Wellborn, off Hwy. 90. Ownership: Frank A. Baker, 100%. Represented (legal): Timothy K. Brady. Represented (engineering): Magnuson & Assoc. Inc. BPCT-860328KM.

Live Oak (Ch. 57)—New, Cardwell-Bussey Partnership, 304 Stanton St., Jacksonville, AL 36265. Phone: 205-435-6627. 1000-kw max. visual, 200-kw max. aural. Antenna: 417-ft. above av. terrain, 460-ft. above ground, 515-ft. above sea level, lat. 30° 25' 19", long. 83° 23' 09". Transmitter: Sec. 3, Twp. 1 S, Range 13 E, SW quarter of SW quarter, N of Hwy. 132, Suwannee County. Ownership: William E. Bussey Jr., Lynda Cardwell, gen. partners, 50% each. Represented (legal): Thomas L. Root. BPCT-860328KN.

Live Oak (Ch. 57)—New, H. James Sharp, 7473 Overton Dr., Leesburg 32748. Phone: 904-787-7770. 513-kw max. visual, 77-kw max. aural. Antenna: 450-ft. above av. terrain, 450-ft. above ground, 495-ft. above sea level, lat. 30° 11' 05", long. 82° 57' 01". Transmitter: Hwy. 49, Live Oak. Ownership: H. James Sharp, 100%. BPCT-860117KI.

Miami (Ch. 35)—New, Coral Way Bcstg. Ltd., 1861 S.W. 36th Ave., Miami 33145. Phone: 305-577-0700. 5000-kw max. visual, 500-kw max. aural. Antenna: 1806-ft. above av. terrain, 1798-ft. above ground, 1806-ft. above sea level, lat. 25° 30' 36", long. 80° 28' 25". Transmitter, Section 31, T56S, R39E, near Modello. Ownership: Ofelia Tabares Fernandez, gen. partner, 20%; Carlos Salman, ltd. partner, 50%; Sixto L. Ferro, ltd. partner, 25%; Pedro A. Martin, ltd. partner, 5%. Technical consultant, Michael J. Wilhelm. BPCT-840921KN. Initial Decision of Administrative Law Judge Walter C. Miller 12-18-85 proposed denial.

Miami (Ch. 35)—New, Cuban-American Ltd., 3105 S.W. 104 Court, Miami 33165. Phone: 305-221-6172. 5000-kw max. visual, 500-kw max. aural. Antenna: 1788-ft. above av. terrain, 1788-ft. above ground, 1798-ft. above sea level, lat. 25° 36' 02", long. 80° 28' 28". Transmitter, NE of intersection of Eureka Dr. & Krome Ave., Miami. Ownership: Cuban-American Bcstg. Co., gen. partner, 20%; Latin American Bcstg. Co., ltd. partner, 80%. CAB ownership: Mirtha Orue Muller, pres., 100%. LABC ownership: Marcos A. Rodriguez, pres., 71.19%; Carlye Yarbrough, secy-treas., 11.18%; Aida Morossini, 6.65%; MESBIC

Financial Corp. of Dallas & Manuel Jara, 3.33% each; Juan Hernandez, 2.99%; Dennis Roberts, 1.33%. LABC is licensee of KESS(FM), Fort Worth, TX. Rodriguez is applicant for new AM in Carrollton, TX. Technical consultant, Robert L. Purcell Assoc. Inc. BPCT-840921KE. Initial Decision 12-18-85 proposed denial.

Miami (Ch. 35)—New, Adib Eden Sr., 440 E. 13th St., Hialeah 33010. Phone: 305-884-4000. 5000-kw max. visual, 500-kw max. aural. Antenna: 618-ft. above av. terrain, 606-ft. above ground, 618-ft. above sea level, lat. 25° 36' 16", long. 80° 34' 16". Transmitter, SE corner of S.W. 168th St. & S.W. 237th Ave., rural Dade County. Ownership: Adib Eden Sr., 100%. Eden has interest in application for new FM in Glendale, AZ. Eden also has interest in foreign-language broadcast production company. Counsel, McCampbell & Young; technical consultant, James E. Price. BPCT-840921KM. Initial Decision 12-18-85 proposed denial.

Miami (Ch. 35)—New, First Latin Women Bcstg. Inc., 1030 S.W. 44th Ave., Miami 33134. Phone: 305-448-3762. 5000-kw max. visual, 500-kw max. aural. Antenna: 1015-ft. above av. terrain, 1018-ft. above ground, 1021-ft. above sea level, lat. 25° 33' 54", long. 80° 19' 10". Transmitter, approx. 1.4-mi. SE of intersection of Old Cutler Rd. & Franjo Rd., approx. 2.2-mi. SE of Cutler Ridge. Ownership: Diana Madero, pres., 100%. Counsel, Hennessey, Stambler & Siebert; technical consultant, Lohnes & Culver. BPCT-840921KU. Initial Decision 12-18-85 proposed denial.

Miami (Ch. 35)—New, Grace Bcstg. Network Inc., 10446 S.W. 127th Place, Miami 33186. Phone: 305-386-5076. 5000-kw max. visual, 500-kw max. aural. Antenna: 1000-ft. above av. terrain, 996-ft. above ground, 1008-ft. above sea level, lat. 25° 34' 00", long. 80° 28' 10". Transmitter, Hainlin Mill Dr. & S.W. 172nd St., Goulds. Ownership: Non-profit corp. Palmira Lozada, pres.; Caroline Tucker, v.p.; Ruth E. Rivera, secy-treas. Counsel, Baraff, Koerner, Olender & Hochberg; technical consultant, Pathfinders Ltd. BPCT-840921KS. Initial Decision 12-18-85 proposed denial.

Miami (Ch. 35)—New, Lamar Communications Inc., 3050 Biscayne Blvd., No. 501, Miami 33137. Phone: 305-576-7973. 5000-kw max. visual, 500-kw max. aural. Antenna: 807-ft. above av. terrain, 807-ft. above ground, 812-ft. above sea level, lat. 25° 36' 13", long. 80° 34' 12". Transmitter, 11-mi. WNW of Homestead; approx. 0.3-mi. S of Grossman Dr. Ownership: Christina Bruce, pres., 100%. Counsel, Matthew L. Leibowitz; technical consultant, Lechman & Johnson. BPCT-840921KK. Initial Decision 12-18-85 proposed denial.

Miami (Ch. 35)—New, Miami Bcstg. Inc., 3628 S.W. 112th Ave., Miami 33165. Phone: 305-553-5657. 5000-kw max. visual, 500-kw max. aural. Antenna: 730-ft. above av. terrain, 728-ft. above ground, 737-ft. above sea level, lat. 25° 34' 28", long. 80° 29' 51". Transmitter, Redland Rd. between Quail Roost Dr. & Hainlin Dr., near Princeton. Ownership: Maria E. Figueroa, pres-secy., 100%. Consulting engineer, Louis R. DuFreil. BPCT-840921KI. Initial Decision 12-18-85 proposed denial.

Miami (Ch. 35)—New, Miami Latino Bcstg. Corp., 5900 S.W. 73rd St., No. 101, Miami 33143. Phone: 305-666-1624. 5000-kw max. visual, 500-kw max. aural. Antenna: 1174-ft. above av. terrain, 1166-ft. above ground, 1174-ft. above sea level, lat. 25° 36' 16", long. 80° 34' 14". Transmitter, 168th St. & 228th Ave., Miami. Ownership: Jose M. Molina, pres-treas., 25%; Nilia Fajardo Christen; Kevin McMahan, 75%. Counsel, Mullin, Rhyne, Emmons & Topel, technical consultant, Moffet, Larson & Johnson. BPCT-840921KJ. Initial Decision of Administrative Law Judge Walter C. Miller 12-18-85 proposed grant.

Miami (Ch. 35)—New, Miami 35 Corp., 2001 N.W. 7th St., No. 1001, Miami 33125. Phone: 305-559-7413. 5000-kw max. visual, 500-kw max. aural. Antenna: 526-ft. above av. terrain, 527-ft. above ground, 535-ft. above sea level, lat. 25° 46' 23", long. 80° 25' 17". Transmitter, WSUA(AM) transmitter site, Miami. Ownership: Herbert Espino, pres-treas. & Antonio Dieguez, v.p.-secy., 50% each. Counsel, Mutino & Root; consulting engineer, Robert L. Littler II. BPCT-840921KF. Initial Decision 12-18-85 proposed denial.

Miami (Ch. 35)—New, Minority Bcstg. Corp. Inc., 825 N.E. 79th St., Miami 33138. Phone: 305-757-3726. 5000-kw max. visual, 500-kw max. aural. Antenna: 1810-ft. above av. terrain, 1808-ft. above ground, 1818-ft. above sea level, lat. 25° 34' 30", long. 80° 25' 27". Transmitter, S.W. 147th Ave. & 208th St., Princeton. Ownership: William L. Lattimore, pres., 51%; Federico Dumenigo, v.p., 20%; Josphine S. Lattimore, secy-treas., 8%; H. Kirkpatrick, 10%; Orlanda Dumenigo & Edna Mingo, 5% each; Mark Krasnow, 1%. Technical consultant, Richard K. Kunzer. BPCT-840921KT. Initial Decision 12-18-85 proposed denial.

Miami (Ch. 35)—New, Range Communications, a Ltd. Partnership, 5727 N.W. 17th Ave., Miami 33142. Phone: 305-691-4343. 5000-kw max. visual, 500-kw max. aural. Antenna: 1473-ft. above av. terrain, 1469-ft. above ground, 1478-ft. above sea level, lat. 25° 32' 52", long. 80° 28' 35". Transmitter, 4-mi. W of Princeton. Ownership: Athalie Range, gen. partner, 30%; Joseph H. Kanter, ltd. partner, 70%. Kanter is chmn. of the National Conference on Citizenship, applicant for ITFS stations. Counsel, Kenkel, Barnard & Edmundson; technical consultant, Alan S. Gruber. BPCT-840921KR. Initial Decision 12-18-85 proposed denial.

Miami (Ch. 35)—New, Spanish Bcstg. Corp., 1450 Madruja Ave., Suite 305, Miami 33141. Phone: 305-666-7606. 4909-kw max. visual, 491-kw max. aural. Antenna: 880-ft. above av. terrain, 880-ft. above ground, 888-ft. above sea level, lat. 25° 32' 24", long. 80° 28' 07". Transmitter, 17107 S.W. 248th St., Princeton. Ownership: Remedios Diaz, chmn.-pres., Irela Saumat, exec. v.p.-treas., Mercedes M. Ferre, v.p.-asst. secy. & Manuela Ley, secy., 25% each. Technical consultant, Raymond Goudreau. BPCT-840921KP. Initial Decision 12-18-85 proposed denial.

† **Ocala (Ch. 29 ETV)**—New, Florida ETV of Marion County Inc., 1120 SW 19th St., Boca Raton, FL 33432. Phone: 305-368-9993. 1358-kw max. visual. Antenna: 759-ft. above av. terrain, 856-ft. above ground, 696-ft. above sea level, lat. 29° 21' 32", long. 82° 19' 53". Transmitter: Hwy. 346, 4.3-mi. W of intersection of Hwy. 316 & 329. Ownership: Non-profit corp. Dr. William Henkel, pres.; Graham W. Watt, v.p.; Leonard R. Harris, treas. FL ETV is permittee of WFET Fort Pierce & WETV Key West, FL; applicant for Ch. 59 Jacksonville,

TV Applications—Florida

FL. Represented (legal): Wiley, Rein & Fielding. BPET-860801KW.

Orlando (Ch. 27)—New, Central Florida Television Ltd., 8006 Rowan Court, Orlando, FL 32819. Phone: 305-352-1577. 5000-kw max. visual, 500-kw max. aural. Antenna: 943-ft. above av. terrain, 867-ft. above ground, 1052-ft. above sea level, lat. 28° 28' 22", long. 81° 38' 24". Transmitter, Hwy. 545, 14.8-mi. WSW of Orlando. Ownership: Valentine Productions Inc., gen. partner & Charles W. Jordan, ltd. partner, 50% each. VP ownership: Marita Valentine Sapp, pres. Jordan has interest in permittee of KUTV(TV) Salem, OR. Counsel, Vermer, Lipfert, Bernhard, McPherson & Hand; technical consultant, Sterling Communications Inc. BPCT-850320LD.

Orlando (Ch. 27)—New, Marilyn J. Craig, 1537 Unionville, Fair Grove, MI 48733. Phone: 517-673-3005. 5000-kw max. visual, 1000-kw max. aural. Antenna: 433-ft. above av. terrain, 417-ft. above ground, 517-ft. above sea level, lat. 28° 27' 31", long. 81° 28' 35". Transmitter, Hwy. 435, Orlando. Ownership: Marilyn J. Craig, gen. partner, 33%; ltd. partners to be named. Technical consultant, Charles J. Thompson. BPCT-850320KV.

Orlando (Ch. 27)—New, Florida Television Co., 7838 Redgate Circle, Houston, TX 77071. Phone: 713-721-1773. 5000-kw max. visual, 500-kw max. aural. Antenna: 1606-ft. above av. terrain, 1575-ft. above ground, 1715-ft. above sea level, lat. 28° 30' 04", long. 81° 37' 21". Transmitter, 1100-ft. SW of intersection of Mann Rd. & Davenport Rd., near Harlem Heights. Ownership: Aprille J. Meek, pres.-treas., 51%; Mable Butler, v.p.-secy., 49%. Counsel, Roy F. Perkins Jr.; technical consultant, William B. Carr & Assoc. BPCT-850320LM.

Orlando (Ch. 27)—New, Highland Communications Ltd., 801 N. Magnolia Ave., Orlando 32802. Phone: 305-898-5920. 5000-kw max. visual, 500-kw max. aural. Antenna: 1610-ft. above av. terrain, 1572-ft. above ground, 1717-ft. above sea level, lat. 28° 29' 43", long. 81° 41' 40". Transmitter, 6.1-mi. SE of Clermont, 1.4-mi. E of Hwy. 27. Ownership: Carmen S. Reid, gen. partner, 10%; John T. Rutledge, ltd. partner, 20%; Richard T. Adams Jr., Robert W. Anthony Jr., Russell W. Divine, Ladd H. Fassett & Robert J. Pleus Jr., ltd. partners, 14% each. Rutledge has interest in applications for AMs in East Naples, FL & Pleasure Ridge Park, KY. Counsel, Cohen & Berfield; technical consultant, Jules Cohen & Assoc. BPCT-850320LA.

Orlando (Ch. 27)—New, Emily Laforett, Box 568, Summerfield, FL 32691. Phone: 904-245-8078. 5000-kw max. visual, 500-kw max. aural. Antenna: 434-ft. above av. terrain, 400-ft. above ground, 535-ft. above sea level, lat. 28° 23' 34", long. 81° 29' 06". Transmitter, Lake Willis Dr., Orlando. Ownership: Emily Laforett, gen. partner, 51%; Daniel Cordova, gen. partner, 49%. Technical consultant, Richard T. Alexander. BPCT-850214KE.

Orlando (Ch. 27)—New, Magic City Bcstg. Inc., c/o Fausto Sanchez, 151 Crandon Blvd. No. 531, Key Biscayne, FL 33149. Phone: 305-361-7831. 5000-kw max. visual, 500-kw max. aural. Antenna: 1800-ft. above av. terrain, 1756-ft. above ground, 1916-ft. above sea level, lat. 28° 28' 58", long. 81° 45' 46". Transmitter, W side of Lake Louisa, approx. 1.3-mi. SSE of S. Clermont & approx. 1.3-mi. E of State Hwy 561, near Orlando. Ownership: Fausto Sanchez, 50%; Ernesto Gonzalez-Chavez, 35%; Ana Gonzalez, 10%; Shirley Boykin Austin, 5%. Counsel, Paul, Hastings, Janofsky & Walker; consulting engineer, Charles I. Gallagher. BPCT-850320KU.

Orlando (Ch. 27)—New, Martin Bcstg. of Central Florida Inc., 126 E. Jefferson St., Orlando 32801. 5000-kw max. visual, 500-kw max. aural. Antenna: 1605-ft. above av. terrain, 1615-ft. above ground, 1715-ft. above sea level, lat. 28° 28' 04", long. 81° 38' 14". Transmitter, Hwy. 545, 0.5-mi. S of McKinney Rd., Windermere. Ownership: Carol A. Surlis, pres.; Carolyn M. Fennell, v.p.; Jean B. Raffa, secy.; Paula Stewart, treas.; Paulette Clark, M. Jean Butler & Elisabeth Stuart, 14.2857% each. Counsel, Sanford, Adams, McCullough & Beard; technical consultant, Raymond A. Goudreau. BPCT-850319KF.

Orlando (Ch. 27)—New, Orlando Television Partners, 3348 Edgewater Dr., Orlando, FL 32804. Phone: 305-422-8191. 5000-kw max. visual, 500-kw max. aural. Antenna: 1599-ft. above av. terrain, 1616-ft. above ground, 1716-ft. above sea level, lat. 28° 28' 15", long. 81° 45' 36". Transmitter, 2-mi. SE of South Clermont. Ownership: Mary L. Demetree, 25%; Barbara C. Roper, 20%; Martha Walton, 15%; Jeanette S. Austin, 10%; Deborah R. Sawruk, 5%, all gen. partners. Roper has interest in AM & FM stations. Counsel, Krupin, Carr, Morris & Graeff; technical consultant, Martin Shuey. BPCT-850320KK.

Orlando (Ch. 27)—New, Orlando TV Partners Inc., 5921 Westbury Dr., Orlando 32082. 5000-kw max. visual, 500-kw max. aural. Antenna: 1693-ft. above av. terrain, 1661-ft. above ground, 1801-ft. above sea level, lat. 28° 30' 05", long. 81° 37' 21". Transmitter, SW 1/4 of NE 1/4, Sec. 9, R. 27E, T. 23S, Winter Garden. Ownership: Amanda Hogue, pres. & Royce Walden, v.p., 10% each; Phillip A. Rubin, asst. secy. & Robert A. Bednarek, 40% each. Bednarek has interest in application for new FM in Micanopy, FL. Counsel, Schwartz, Woods & Miller; technical consultant, Rubin, Bednarek & Assoc. Inc. BPCT-850320LL.

Orlando (Ch. 27)—New, Orlando 27 Inc., 108 E. Central Blvd., Orlando 32802. Phone: 305-423-8571. 5000-kw max. & 2665-kw horizontal visual, 500-kw max. & 2665-kw horizontal aural. Antenna: 1616-ft. above av. terrain, 1600-ft. above ground, 1716-ft. above sea level, lat. 28° 26' 29", long. 81° 33' 17". Transmitter, near Windermere, 0.2-mi. SW of Hwy. 535, 3.5-mi. NW of intersection with Hwy. 4. Ownership: Roger P. Valladares, pres.; Georgina S. McEwan & Antonio Orizondo, v.p.s.; Geraldine F. Thompson, secy.; Rebecca Randall, treas.; Buell G. Duncan III, Zoila Hiribarne, Dan Honeywell, H. David Luff, Mel R. & Rafael E. Martinez, John S. McEwan II, Alzo Reddick, Clay Townsend & Council Wooten Jr., 10% each. Counsel, Seymour P. Chase; technical consultant, Silliman & Silliman. BPCT-850320KX.

Orlando (Ch. 27)—New, RCTV Inc., 4201 Massachusetts Ave. NW, Washington, DC 20016. 5000-kw max. visual, 500-kw max. aural. Antenna: 948-ft. above av. terrain, 930-ft. above ground, 1005-ft. above sea level, lat. 28° 16' 37", long. 81° 05' 03". Transmitter, N side of Hwy. 532, approx. 1.2-mi. E of Econlockhatchee River Swamp, near St. Cloud. Ownership: D. Rita Chapelle, pres.-secy.-treas., 100%. Applicant has interest in application for

FM in Wamego, KS. Counsel, Thomas L. Root; technical consultant, Peter V. Gureckis & Assoc. BPCT-850320KT.

Orlando (Ch. 27)—New, Reece Assoc. Ltd., 22 E. Pine St., Orlando 32801. Phone: 305-423-7560. 5000-kw max. visual, 500-kw max. aural. Antenna: 1606-ft. above av. terrain, 1794-ft. above ground, 1949-ft. above sea level, lat. 28° 29' 21", long. 81° 46' 13". Transmitter, Avalon Claypit Rd., Clermont. Ownership: R. A. Communications. Marsha D. M. Reece, pres. & gen. partner, 95%; Rudolph Reece Jr., v.p., 5%. Counsel, Wilner & Scheiner; technical consultant, Andrus & Assoc. Inc. BPCT-850320KR.

Orlando (Ch. 27)—New, Suburban Bcstg. Ltd., 313 Hoffman Dr., Tallahassee 32312. Phone: 904-386-3365. 5000-kw max. visual, 500-kw max. aural. Antenna: 1603-ft. above av. terrain, 1591-ft. above ground, 1716-ft. above sea level, lat. 28° 29' 53.5", long. 81° 41' 33". Transmitter, 1.6-mi. due E of Hwy. 27 on Hartwood Marsh Rd., 5-mi. SE of Clermont. Ownership: Christine D. Billings, gen. partner, 10%; David H. Wagner, ltd. partner, 90%. Wagner has interest in permittees of WMHU(TV) Belmont, NC; Ch. 36 Charleston, SC; applications for Ch. 68 Arlington, TX; Ch. 54 Avalon, CA & Ch. 50 Denver, CO. Counsel, Reddy, Begley & Martin; technical consultant, Cohen & Dippell. BPCT-850320KY.

Orlando (Ch. 27)—New, Sunshine TV 27 Inc., 5013 Shoshone St., Orlando 32819. Phone: 305-351-2825. 5000-kw max. visual, 500-kw max. aural. Antenna: 1906-ft. above av. terrain, 1911-ft. above ground, 2016-ft. above sea level, lat. 28° 28' 04", long. 81° 38' 14". Transmitter, Hwy. 545, 0.5-mi. S of McKinney Rd., Windermere. Ownership: Petra Kahn, Noraileen Laverty, Michela A. English & Donald R. Quartel Jr. Counsel, Wood, Lucksinger & Epstein. BPCT-850320KN.

Orlando (Ch. 27)—New, U. S. Communications Inc., 3220 N.W. 169 Terrace, Carol City, FL 33056. Phone: 305-625-7606. 5000-kw max. visual, 500-kw max. aural. Antenna: 1589-ft. above av. terrain, 1584-ft. above ground, 1704-ft. above sea level, lat. 28° 28' 45", long. 81° 45' 50". Transmitter, near Lake Nellie, approx. 5-mi. S of Clermont. Ownership: Carmen Morris, pres., 59%; Pluria Marshall Jr., secy.-treas., 15%; Herb Brooks, 15%; Sandra Brown, 11%. Counsel, Shelby D. Green; technical consultant, Lechman & Johnson. BPCT-850320KZ.

Orlando (Ch. 27)—New, Westlake Television Ltd., 921 Brown Bldg., Austin, TX 78701. Phone: 512-476-9103. 5000-kw max. visual, 500-kw max. aural. Antenna: 1603-ft. above av. terrain, 1605-ft. above ground, 1715-ft. above sea level, lat. 28° 27' 02", long. 81° 39' 16". Transmitter, Schofield Rd., 1.1-mi. W of Hwy. 545, 7.9-mi. from Windermere, 247.5° T. Ownership: Yvonne Chavez, gen. partner, 20%; Horizon Bcstg. Co., ltd. partner, 80%. HBC ownership undisclosed. Counsel, Barbara M. Barron & Assoc.; technical consultant, Wiloughby & Voss. BPCT-850320LH.

Palatka (Ch. 63)—New, Palatka Television Inc., c/o J. A. Ginn, Drawer 1396, Palatka 32078. Phone: 904-325-4501. 5000-kw max. visual, 500-kw max. aural. Antenna: 973-ft. above av. terrain, 975-ft. above ground, 1014-ft. above sea level, lat. 29° 37' 20", long. 81° 47' 27". Transmitter, S of Hwy. 20, approx. 1.3-mi. E. of Hollister. Ownership: Abe Alexander, pres., 16.67%; Steven H. Cone, v.p.; Julia Jenkins, secy.; Vivian McRae, treas. & Agnes Alexander, 16.66% each; Henry Jenkins & Alphonso McRae, 16.67% each. Counsel, Seymour M. Chase; technical consultant, Ledford Telecommunications. BPCT-841129LK. Initial Decision of Administrative Law Judge John M. Frysiaik 5-19-86 proposed grant.

Palatka (Ch. 63)—New, Pentecostal Revival Assn. Inc., Rte. 4, Box 1506, Palatka 32077. 136.8-kw max. visual, 13.7-kw max. aural. Antenna: 312-ft. above av. terrain, 281-ft. above ground, 335-ft. above sea level, lat. 29° 37' 38", long. 81° 41' 36". Transmitter, on Hwy. 19, 1.4-mi. SW of intersection with Hwy. 20, near Palatka. Ownership: Dolly M. Harrell, pres.; James L. Harrell Jr. & James L. Harrell Sr., v.p.s.; Ella L. Shifflet, secy.-treas.; Benjamin Lopez, dir. of Spanish ministries, 20% each. Applicant has interest in application for LPTV station. Technical consultant, Kessler & Gehman Assoc. Inc. BPCT-841015KN. Initial Decision of Administrative Law Judge John M. Frysiaik 5-19-86 proposed denial.

Tampa (Ch. 50)—New, Mary Ann S. Bohi, 1507 Overbrook Court, High Point, NC 27262. Phone: 919-885-8920. 3220-kw max. visual, 322-kw max. aural. Antenna: 555-ft. above av. terrain, 559-ft. above ground, 575-ft. above sea level, lat. 27° 56' 51", long. 82° 27' 35". Transmitter, 100 N. Madison St., 1st Florida Tower Bldg., Tampa. Ownership: Mary Ann S. Bohi, 100%. Consulting engineer, Don Williamson. BPCT-840412KE.

Tampa (Ch. 50)—New, Channel 50 Corp., 1905 Conrad St., Tampa, FL 33607. Phone: 813-251-0228. 5000-kw max. visual, 500-kw max. aural. Antenna: 1357-ft. above av. terrain, 1442-ft. above ground, 1517-ft. above sea level, lat. 27° 50' 51", long. 82° 17' 18". Transmitter, 2-mi. SE of Riverview. Ownership: Robert L. Gilder, pres.-secy.-treas., 100%. Counsel, John D. Schuyler; technical consultant, Robert H. Ruark. BPCT-840413KI.

Tampa (Ch. 50)—New, Grand Bay Television Ltd., c/o Jose Cancela, 10603 N. 100th St., Scottsdale, AZ 85260. 2400-kw max. visual, 240-kw max. aural. Antenna: 890-ft. above av. terrain, 880-ft. above ground, 955-ft. above sea level, lat. 27° 50' 26", long. 82° 15' 47". Transmitter, WXFL(TV) transmitter site. Ownership: Jose Cancela, gen. partner, 21%; Bahia Honda Inc., ltd. partner, 49%; Miacorp Inc., ltd. partner, 30%. BHI ownership: Joaquin Blaya, pres., 100%; Isabel Blaya, secy.-treas. MI ownership: Raul P. Masvidal, pres., 100%; Dorothy Cortina, secy. BHI is licensee of W50AC, Bahia Honda, FL & applicant for LPTV Ch. 57, Tampa, FL. Blaya has interest in Spanish International Communications Corp., see Group Ownership of TV Stations. Counsel, Leventhal, Senter & Lerman; consulting engineer, William C. King Jr. BPCT-840413KN.

Tampa (Ch. 50)—New, Gulfwind Bcstg. Ltd., 4411 Lurline Circle, Tampa, FL 33610. Phone: 813-621-7443. 5000-kw max. visual, 500-kw max. aural. Antenna: 1931-ft. above av. terrain, 1889-ft. above ground, 2012-ft. above sea level, lat. 27° 46' 25", long. 82° 14' 29". Transmitter, 0.75-mi. E. of Boyette Rd., 0.5-mi. N of Balm at Picnic Rd.; Section 19, Twp. 31S, Rng. 21E. Ownership: Gulfwind Bcstg. Corp., gen. partner, 25%; future limited partners, 69.4%; James A. & Mary E. Campoli, ltd. partners, 5.6% jointly. GBC ownership:

Joyce E. Boglin, pres., Barbara Holmes & Marisol Ollers, v.p.s., Ivonne L. Fernandez, secy., Francisca L. Whitson, treas., 20% each; Michael J. Wilhelm, asst. secy. Counsel, Verner, Lipfert, Bernhard, McPherson & Hand; technical consultant, Michael J. Wilhelm. BPCT-840413KQ.

Tampa (Ch. 50)—New, Jacaranda Bcstg. Co., 850 St. Nicholas Ave., New York, NY 10031. Phone: 205-328-8866. 3057-kw max. visual, 306-kw max. aural. Antenna: 994-ft. above av. terrain, 972-ft. above ground, 1054-ft. above sea level, lat. 27° 45' 40", long. 82° 08' 59.5". Transmitter, 1.3-mi SE of intersection of Hwys. 301 & 672, N of Wimauma. Ownership: Randy Daniels, 100%. Counsel, Finley, Kumble, Wagner, Heine, Underberg & Casey; consulting engineer, Ralph E. Dippell Jr. BPCT-840413LJ.

Tampa (Ch. 50)—New, Tampa Bay Bcst. Ltd., 1475 75th Circle NE, St. Petersburg, FL 33712. Phone: 813-527-6774. 5000-kw max. visual, 500-kw max. aural. Antenna: 926-ft. above av. terrain, 907-ft. above ground, 989-ft. above sea level, lat. 27° 48' 56", long. 82° 16' 18". Transmitter, 4.5-mi. SE of Riverview. Ownership: Donald J. Moore, Ltd. partner, 80%; Barbara Griffin, gen. partner, 20%. Moore has interest in KTH(TV), Alvin, TX, in applications for KHJ-AM & KRTH-FM Los Angeles, CA & in Spring Communications, applicant for WGMS-AM-FM Washington, DC. Counsel, Collier, Shannon, Rill & Scott; consulting engineer, Lohnes & Culver. BPCT-840413KR.

Tequesta (Ch. 25)—New, G & I Ltd., 2601 Biscayne Blvd., Miami 33137. Phone: 305-576-6333. 2500-kw max. visual, 400-kw max. aural. Antenna: 515-ft. above av. terrain, 525-ft. above ground, 530-ft. above sea level, lat. 26° 55' 18", long. 80° 12' 37". Transmitter, 3-mi. WSW of Tpk. & Hwy. 706. Ownership: Michelle S. Goldstein, gen. partner, 51%; Ann Iles, gen. partner, 49%. Counsel, Cohn & Marks; technical consultant, Robert H. Ruark. BPCT-841129KS. Initial Decision of Administrative Law Judge Edward J. Kuhlmann 7-11-86 proposed denial.

Tequesta (Ch. 25)—New, Martin Telecommunications Inc., 7955 Biscayne Point Circle, Miami Beach 33141. Phone: 305-866-5968. 5000-kw max. visual, 500-kw max. aural. Antenna: 1423-ft. above av. terrain, 1420-ft. above ground, 1449-ft. above sea level, lat. 27° 07' 19", long. 80° 23' 20". Transmitter, 7-mi. WSW of Palm City. Ownership: Betty Heisler, pres.-secy.-treas., 100%. Counsel, Fletcher, Heald & Hildreth; technical consultant, Lohnes & Culver. BPCT-841129KR. Initial Decision of Administrative Law Judge Edward J. Kuhlmann 7-11-86 proposed grant.

Tequesta (Ch. 25)—New, Triple J Properties, Box 3489, Tequesta 33458. Phone: 305-744-2359. 5000-kw max. visual, 501-kw max. aural. Antenna: 1423-ft. above av. terrain, 1420-ft. above ground, 1449-ft. above sea level, lat. 27° 07' 19", long. 80° 23' 20". Transmitter, 7.3-mi. SW of Palm City. Ownership: Sandra Corr Jordan, pres.-treas., 51%; Teresa M. Corr, v.p., 24.5%; Elena F. de Gostic, secy., 24.5%. Counsel, Bechtel & Cole; technical consultant, Smith & Powstenko. BPCT-841129KL. Initial Decision 7-11-86 proposed denial.

Tequesta (Ch. 25)—New, Rodriguez-Barnett & Assoc. Ltd., 4597 St. Andrews Rd., Pine Tree Country Club, Boynton Beach 33436. Phone: 305-737-1666. 5000-kw max. visual, 500-kw max. aural. Antenna: 993-ft. above av. terrain, 982-ft. above ground, 1010-ft. above sea level, lat. 27° 04' 50", long. 80° 33' 45". Transmitter, 7-mi. NW of Indiantown. Ownership: Maureen S. Barnett, Jose L. & Margaret T. Rodriguez, gen. partners, 33 33% each. J. L. Rodriguez is a director of WXEL-TV-FM, West Palm Beach, FL. Counsel, Frederick B. H. Bartlett; technical consultant, Advanced Video Technology Inc. BPCT-841129KU. Initial Decision 7-11-86 proposed denial.

Tequesta (Ch. 25)—New, Tequesta Television Inc., 3601 S.W. 117th Ave., No. 302, Miami 33175. Phone: 305-554-8006. 5000-kw max. visual, 500-kw max. aural. Antenna: 1423-ft. above av. terrain, 1420-ft. above ground, 1449-ft. above sea level, lat. 27° 07' 19", long. 80° 23' 20". Transmitter, 7.3-mi. SW of Palm City. Ownership: Brenda Skipper, pres.-treas., 80%; Silvia Salinas, 20%. Counsel, Matthew L. Leibowitz; consulting engineer, Louis R. du Treil. BPCT-841129KE. Initial Decision 7-11-86 proposed denial.

Tequesta (Ch. 25)—New, Zephyr Bcstg. Corp., 221-C-2 Pine Hov Circle, Lake Worth 33463. Phone: 305-439-2970. 5000-kw max. visual, 500-kw max. aural. Antenna: 1889-ft. above av. terrain, 1882-ft. above ground, 1905-ft. above sea level, lat. 26° 56' 40", long. 80° 19' 06". Transmitter, 2-mi. E of intersection of Hwys. 706 & 710; 13-mi. W of Jupiter. Ownership: Ana R. Avello, pres.-treas., 4%; Michael J. Wilhelm, asst. secy.; Pamela R. Jones, 20%; remainder unassigned. Wilhelm has interest in applications for new FMs in Bonita Springs & Micanopy, FL. Counsel, Verner, Lipfert, Bernhard, McPherson & Hand; technical consultant, Rubin, Bednarek & Assoc. BPCT-841129KP. Initial Decision 7-11-86 proposed denial.

Venice (Ch. 62)—New, Holiday Group Ltd., 1661 Bal Harbour Dr., Venice, FL 33595. Phone: 813-497-6262. 5000-kw max. visual, 500-kw max. aural. Antenna: 1034-ft. above av. terrain, 1020-ft. above ground, 1046-ft. above sea level, lat. 27° 14' 50", long. 82° 22' 54". Transmitter, 3-mi. SE of intersection of Cow Pen Slough & Hwy. 72, near Sarasota. Ownership: Ronald L. Cournoyer, gen. partner, 2%; Robert A. & Elaine Groter, Ltd. partners, 49% jointly; Ronald D. & Janice Groter Davis, Ltd. partners, 49% jointly. Counsel, May & Dunne; technical consultant, Smith & Powstenko. BPCT-840607KF. Initial Decision of Administrative Law Judge Walter C. Miller 3-20-86 proposed denial.

Venice (Ch. 62)—New, Venice Bcstg. Corp., 140 E. Venice Ave., Venice 33595. Correspondence: Nedra K. Brody, 211 S. Lexington Ave., Pittsburgh, PA 15208. Phone: 412-731-0989. 5000-kw max. visual, 500-kw max. aural. Antenna: 1009-ft. above av. terrain, 643-ft. above ground, 649-ft. above sea level, lat. 27° 05' 36", long. 82° 20' 16". Transmitter, on Hwy. 722, 6.5-mi. E of Venice. Ownership: Nedra K. Brody, pres.-treas., 40%; Carmen Gibson-Mowe, v.p.-secy., 10%; Edwin D. Taylor III, v.p.-asst. secy.-asst. treas., 10%; Thomas R. Kaplan, 40%. Counsel, Mullin, Rhyne, Emmons & Topel; technical consultant, Moffet, Larson & Johnson. BPCT-840920KF. Initial Decision of Administrative Law Judge Walter C. Miller 3-20-86 proposed grant.

Georgia

†Atlanta (Ch. 57 ETV)—New, ACORN T. V. in Action for Communities, 710 Peachtree St., Atlanta 30308. 400-kw max. visual. Antenna: 693-ft. above av. terrain, 560-ft. above ground, 1606-ft. above sea level, lat. 33° 45' 19", long. 84° 23' 21". Transmitter: 34 Peachtree St. Bldg., 34 Peachtree St., Atlanta. Ownership: Non-profit corp. Charlene Hood, pres.; Ruby Webb, v.p.; Ruby Booker, secy.; Fernando Lucero, treas. Represented (legal): Asbill, Junkin, Myers & Buffone. Represented (engineering): Anita Softness. BPET-851018KF.

†Atlanta (Ch. 57 ETV)—New, Community Television Inc., 1269 Barclay Circle, Marietta 30060. Phone: 803-244-1616. 384-kw max. visual, 38.4-kw max. aural. Antenna: 687-ft. above av. terrain, 558-ft. above ground, 1603-ft. above sea level, lat. 33° 45' 17", long. 84° 23' 23". Transmitter, Equitable Bldg., 100 Peachtree St., Atlanta. Ownership: Non-profit corp. James H. Thompson, pres.; Richard O. Adams, v.p.; Nell T. Adams, secy.-treas. Thompson has interest in WGGSTV Greenville, SC; WCCTV Columbia, SC; WGSE-TV Myrtle Beach, SC; KMCFTV West Monroe, LA & applications for LPTVs & TV translators. Counsel, Fisher, Wayland, Cooper & Leader; technical consultant, Edward F. Lorentz & Assoc. BPET-850829KE.

Augusta (Ch. 54)—New, Augusta 54 Bcstg. Co., c/o Howard Myrick, 240 Chestnut St. SW, Atlanta, GA 30314. Phone: 404-681-3080. 4517-kw max. visual, 451.7-kw max. aural. Antenna: 1121-ft. above av. terrain, 1506-ft. above ground, 1882-ft. above sea level, lat. 33° 24' 29", long. 81° 50' 36". Transmitter, Pine Log Rd., Beech Island. Ownership: Howard Myrick, gen. partner, 10%; Felker W. Ward, Ltd. partner, 40%; Randall L. Rader, Ltd. partner, 40%; Norma Crowder, Ltd. partner, 10%. Counsel, Schnader, Harrison, Segal & Lewis; consulting engineer, Andrus & Assoc. Inc. BPCT-830705KI. Initial Decision of Administrative Law Judge Edward Luton 9-27-85 proposed grant. Review Board 5-20-86 proposed grant.

Augusta (Ch. 54)—New, Independent Masters Ltd., 4170 Sunrise Trail, Atlanta, GA 30349. Phone: 404-892-0017. 916-kw max. visual, 91.6-kw max. aural. Antenna: 1500-ft. above av. terrain, 1560-ft. above ground, 1907-ft. above sea level, lat. 33° 25' 15", long. 81° 50' 19". Transmitter, approx. 0.3-mi. E of Pine Log Rd., approx. 0.4-mi. N of its intersection with U.S. 278, near Beech Island. Equipment: RCA. Ownership: Henry P. Elliott, gen. partner, 20%; Juanita Parks, gen. partner, 10%; Shirley L. Hook, Ltd. partner, 70%. Counsel, Seymour M. Chase; consulting engineer, A. D. Ring & Assoc. BPCT-830701KF. Initial Decision of Administrative Law Judge Edward Luton 9-27-85 proposed denial. Review Board 5-20-86 proposed denial.

Dalton (Ch. 23)—New, Dalton Television Assoc. Ltd., 3084 Mercer University Dr. NE, Suite 105, Atlanta 30341. Phone: 404-451-1985. 5000-kw max. visual, 500-kw max. aural. Antenna: 1517-ft. above av. terrain, 477-ft. above ground, 2507-ft. above sea level, lat. 34° 57' 39", long. 85° 22' 29". Transmitter, Hwy. 157, 1.5-mi. SSW of Lookout Mountain. Ownership: Jess M. Jimenez, gen. partner, Lowell Jackson & William E. Mallon, Ltd. partners, 33.33% each. Counsel, Verner, Lipfert, Bernhard, McPherson & Hand; technical consultant, James E. Price. BPCT-850815KO.

Dalton (Ch. 23)—New, Family Television of Dalton Ltd., c/o Family Television of Dalton Inc., 202 W. Waugh St., Box 2666, Dalton, GA 30722-2666. Phone: 404-226-2666. 5000-kw max. visual, 500-kw max. aural. Antenna: 2000-ft. above av. terrain, 1084-ft. above ground, 2884-ft. above sea level, lat. 34° 41' 05", long. 85° 03' 18". Transmitter, on Mill Creek Mountain, 0.9-mi. NE of Hwy. 143, 3-mi. W of Hwy. 75, Dalton. Ownership: Doug Jensen, pres., 51%; Forest Masters, secy., 35%; Don Felker, 10%; John Lotshaw, 3%; Marcellus Green, 1%; John Forshner, Ltd. partner. Counsel, Watson & Emert; technical consultant, Magnuson & Assoc. BPCT-850613LD.

Dalton (Ch. 23)—New, Southern Television Inc., 1415 21st St. NW, No. 1, Washington, DC 20036. Phone: 202-887-6978. 5000-kw max. visual, 500-kw max. aural. Antenna: 1528-ft. above av. terrain, 1208-ft. above ground, 2433-ft. above sea level, lat. 35° 01' 20", long. 85° 04' 32". Transmitter, White Oak Mountain, at S end of Bowen Trail, SW of Collegedale. Ownership: Eric Graham, pres.-treas., 47.5%; Olson Perry, v.p., 5%; Donald Martin, secy., 47.5%. Martin is director of WGTS-FM Takoma Park, MD & has interest in applications for radio stations. Counsel, Donald E. Martin; technical director, Eric Graham. BPCT-850816KG.

Hawaii

Hilo (Ch. 14)—New, Harry J. Turner, 626 Confederate Ave., Petersburg, VA 23803. 1000-kw max. visual, 100-kw max. aural. Antenna: 139-ft. above av. terrain, 145-ft. above ground, 305-ft. above sea level, lat. 19° 42' 22", long. 155° 04' 30". Transmitter: 913 Kanolle Hua Rd., Hilo. Ownership: Harry J. Turner, 100%. BPCT-860827KG.

Hilo (Ch. 26)—New, Davilo Bcstg., Box 164, New Haven, NY 13214. Phone: 315-476-5829. 100-kw max. visual, 10-kw max. aural. Antenna: 139-ft. above av. terrain, 145-ft. above ground, 305-ft. above sea level, lat. 19° 42' 22", long. 155° 04' 30". Transmitter: 913 Kanolle Hua Rd., Hilo. Ownership: Barbara Davis, 100%. Represented (engineering): Archie Ames. BPCT-860606KO.

Lihue (Ch. 3)—New, Lavon Nicholson, 4809 Coleherne, Baltimore, MD 20743. Correspondence: Archie Ames, Box 1061, Syracuse, NY 13201. Phone: 315-476-5799. 1-kw max. visual, 0.1-kw max. aural. Antenna: 226-ft. above av. terrain, 84-ft. above ground, 783-ft. above sea level, lat. 21° 56' 45", long. 159° 22' 30". Transmitter: North Kawai, Keopaweo Mountain. Ownership: Lavon Nicholson, 100%. BPCT-860827KK.

Lihue (Ch. 10)—New, William Gault, 10 Seventh St., Buffalo, NY 14201. Phone: 315-476-5799. 5000-kw max. visual, 500-kw max. aural. Antenna: 226-ft. above av. terrain, 84-ft. above ground, 783-ft. above sea level, lat. 21° 56' 45", long. 159° 22' 30". Transmitter: North Kawai, Keopaweo Mountain, Lihue. Ownership: William Gault, 100%. Represented (engineering): Berton Mowers & Assoc. BPCT-860606KU.

TV Applications—Hawaii

Walluku (Ch. 21)—New, Minority Bcstrs., 5 Garden St., Auburn, MA 01501. Phone: 617-832-6895. 4.2-kw max. visual, 0.42-kw max. aural. Antenna: 5908-ft. above av. terrain, 47-ft. above ground, 10,027-ft. above sea level, lat. 20° 42' 40", long. 156° 15' 34". Transmitter, Kolekole Hill, Haleakala Crater, approx. 20-mi. SE of Walluku. Ownership: Mike Evans, 100%. Consulting engineer, Dan J. Mahoney. BPCT-840618KY.

Idaho

Caldwell (Ch. 9)—New, Cascade Bcstg. Group Ltd., 777 Campus Commons Dr., Sacramento, CA 95825. Phone: 916-929-5000. 160-kw visual, 33.5-kw aural. Antenna: 2748-ft. above av. terrain, 295-ft. above ground, 7341-ft. above sea level, lat. 43° 45' 18", long. 116° 05' 52". Transmitter, Deer Point community antenna site, 10.75-mi. NNE of Boise. Equipment, Harris. Plant, \$647,352; quarterly operating, \$129,295. Ownership: Edward R. Stolz II, gen. partner, 75%; Thomas M. Stelljes, gen. partner, 25%. Stolz owns KROQ(AM), Burbank & KWOD(FM), Sacramento, CA & applicant for new FM in Desert Hot Springs, CA. Stelljes is radio announcer. Counsel, Gardner, Carton & Douglas. BPCT-820216KH. Initial Decision of Administrative Law Judge Byron E. Harrison 4-10-85 proposed denial. Review Board 10-15-85 proposed denial. FCC denied 6-4-86.

Caldwell (Ch. 9)—New, TRC Communications Inc., Box 731, Corvallis, OR 97359. 155-visual, 24-kw aural. Antenna: 2737-ft. above av. terrain, 293-ft. above ground, 7339-ft. above sea level, lat. 43° 45' 18", long. 116° 05' 52". Transmitter, Deer Point Peak, Shafer Butte, approx. 10-mi. NE of Boise. Equipment, NEC. Ownership: Don Smullin, 100%. D. Smullin owns KLOO(AM) & KFAT(FM), Corvallis & KPRB-AM-FM, Redmond, OR. Counsel, Wiley, Rein & Fielding; consulting engineer, Pathfinders Limited (Far Rockaway, NY). BPCT-820216KF. Initial Decision of Administrative Law Judge Byron E. Harrison 4-10-85 proposed grant. Review Board 10-15-85 proposed denial. FCC granted 6-4-86.

Illinois

Chicago (Ch. 44)—New, Monroe Communications Corp., c/o Robert L. Haag, 201 N. Wells St., Chicago, IL 60606. Phone: 312-372-4884. 4260-kw max. & 1050-kw horizontal visual, 500-kw max. & 123-kw horizontal aural. Antenna: 1420-ft. above av. terrain, 1456-ft. above ground, 2049-ft. above sea level, lat. 41° 53' 55.5", long. 87° 37' 23". Transmitter, Hancock Bldg., 875 N. Michigan Ave. Ownership: Robert L. Haag, pres., 36%; Howard N. Gilbert, v.p.-secy., 15%; Arthur R. Velasquez & Wayne J. Fickinger, v.p.s., 10% each; Manfred Steinfeld, 7.336%; Milton Podolsky, 7.3332%; A. R. Umans, 7.3332%; Talmadge L. Hill & Ruth M. Rothstein, 2% each; Leslie M. Fishman & Calvin I. Leibovitz, 1.5% each. Haag & Gilbert have interest in WGWW(AM), Charlotte & WTKG(AM), Wyoming, MI. Haag has interest in WTHM(FM), Goulds, FL. Velasquez has interest in applicant for new AM in Chicago, IL, to be divested upon grant of this application. Counsel, Bechtel & Cole; consulting engineer, Carl T. Jones Assoc. Note: Application is mutually exclusive with renewal application of WSNV-TV Chicago. BPCT-821101KH.

Danville (Ch. 68)—New, CMM Inc., c/o Mike Miller, 215 Lantana Rd., Crossville, TN 38555. Phone: 615-484-6798. 812.83-kw max. visual, 81.283-kw max. aural. Antenna: 511-ft. above av. terrain, 552-ft. above ground, 1192-ft. above sea level, lat. 40° 08' 52", long. 87° 46' 20". Transmitter, at tower 8-mi. NW of Danville heading 277.2°. Ownership: Mike Miller, 100%. BPCT-830217KN.

Danville (Ch. 68)—New, George E. Gunter, 650 N. Bolton St., Jacksonville, TX 75766. Phone: 214-586-2162. 1000-kw max. visual, 100-kw max. aural. Antenna: 511-ft. above av. terrain, 552-ft. above ground, 1192-ft. above sea level, lat. 40° 08' 52", long. 87° 46' 20". Transmitter, WIAI(FM) tower, Danville. Ownership: George E. Gunter, 100%. Gunter is applicant for new FM in Jacksonville, TX & several LPTV stations. BPCT-830328KH.

East St. Louis (Ch. 46)—New, Minority Bcstrs. of East St. Louis Inc., 1408 N. Kings Hwy., St. Louis, MO 63113. 5000-kw visual, 500-kw aural. Antenna: 1068-ft. above av. terrain, 1073-ft. above ground, 1649-ft. above sea level, lat. 38° 28' 56", long. 90° 23' 53". Transmitter, Butler Hill & Hageman Rds., St. Louis, MO. Equipment, RCA. Plant, \$2,477,000; quarterly operating, \$402,975. Ownership: Steven C. Roberts, pres. & Michael V. Roberts, secy.-treas., 46% each; Mark W. Roberts & Artis Talley Jr., 4% each. Counsel, Hogan & Hartson; consulting engineer, E. Harold Munn Jr. & Assoc. Inc. BPCT-811208KG. Initial Decision of Administrative Law Judge Edward J. Kuhlmann 11-8-83 proposed grant. Review Board 6-5-84 proposed grant.

East St. Louis (Ch. 46)—New, Spectrum Telecommunications Corp., 2114 Missouri Ave., East St. Louis, IL 62205. 2168-kw visual, 217-kw aural. Antenna: 1070-ft. above av. terrain, 1073-ft. above ground, 1649-ft. above sea level, lat. 38° 28' 56", long. 90° 23' 53". Transmitter, Butler Hill & Hageman Rds., St. Louis, MO. Equipment, RCA. Plant, \$1,916,000; quarterly operating, \$284,000. Ownership: Margaret B. Wilson, chmn.-pres. & Curtis Crawford, sr. v.p., 22.75% each; Frank Wyche, v.p., 7.5%; Eddie A. Hogan-Bassey, v.p., 1.5%; Thomas A. Hart Jr., secy., 22.75%; Myrtle B. Officer, treas., 7.735%; Marion E. Officer Jr., 15.015%. M. B. Officer has interest in WESL(AM), East St. Louis, IL. Counsel, Collier, Shannon, Rill & Scott. BPCT-820127KJ. Initial Decision of Administrative Law Judge Edward J. Kuhlmann 11-8-83 proposed denial. Review Board 6-5-84 proposed denial.

Indiana

†**Indianapolis (Ch. 69 ETV)**—New, Butler University, 4600 Sunset Ave., Indianapolis 46208. Phone: 317-283-8000. 1000-kw max. visual. Antenna: 922-ft. above av. terrain, 875-ft. above ground, 1729-ft. above sea level, lat. 39° 46' 03", long. 86° 00' 12". Transmitter: WEAG(FM), WFMS(FM) & WZPL(FM) transmitter site, 9301 Burk Rd., Indianapolis. Ownership: Non-profit educational institution. Officers: John G. Johnson, pres.; Thomas J. Hegarty, v.p., academics; William H. Templeton, v.p., business. Represented (legal): Henry A. Solomon. BPET-860624KG.

†**Indianapolis (Ch. 69 ETV)**—New, Kingdom of God Ministries Inc., 100 Berkeley Rd., Indi-

anapolis 46208. Phone: 317-283-2819. 1000-kw max. visual, 100-kw max. aural. Antenna: 922-ft. above av. terrain, 875-ft. above ground, 1729-ft. above sea level, lat. 39° 46' 03", long. 86° 00' 12". Transmitter: WNAP(FM)/WFMS(FM) transmitter site, Indianapolis. Ownership: Non-profit corp. Sister Sue Jenkins, pres.-trustee; Deborah T. Pope, v.p.-trustee; Loretta A. Jenkins, secy.-trustee; Kittie Jenkins, treas.-trustee. Represented (legal): Pierson, Ball & Dowd. Represented (engineering): Serge Bergen. BPET-860507KH.

Kansas

†**Manhattan (Ch. 21 ETV)**—New, Dept. of Journalism & Mass Communication, Kansas State U. of Agricultural & Applied Science, 104 Kedzie Hall, Manhattan 66506. Phone: 913-532-6890. 5.8-kw max. visual. Antenna: Minus 20-ft. above av. terrain, 82-ft. above ground, 1148-ft. above sea level, lat. 39° 11' 14", long. 96° 34' 48". Transmitter: McCain Auditorium, Kansas State U. campus. Ownership: Educational institution. Wendell Lady, chmn. Represented (engineering): A. D. Ring & Assoc. BPET-860115KE.

Salina (Ch. 18)—New, Channel 24 Ltd., 316 North West St., Wichita 67203. Phone: 316-942-2424. 238.3-kw max. visual, 23.8-kw max. aural. Antenna: 633-ft. above av. terrain, 466-ft. above ground, 1896-ft. above sea level, lat. 38° 47' 36", long. 97° 31' 33". Transmitter: KSKG(FM) transmitter site, 5.6-mi. SE of Salina Post Office, 125°T, Section 34, Greeley Township. Ownership: Columbia-Kansas TV Ltd., Dale R. Bennett, gen. partners; M. Marvin Katz, ltd. partner, 10.52631%; Gartner, Aron & Ledet Investments, ltd. partner, 6.57894%; Ben G. McGuire, Broadway Joint Venture, Israel Rudy, Harold Turboff, Tres Amigos, Friedlander-Levy, Michael R. & Kathryn A. Hecht 1984 Trust, ltd. partners, 5.26315% each; J. Victor & Barbara G. Samuels, ltd. partner, 5.26315% jointly; Alan B. & Lillian Gaylor, ltd. partner, 5.26315% jointly; Jerald A. & Ronald Turboff, ltd. partner, 5.26315% jointly; Richard & Walter Loewenstern, ltd. partner, 5% jointly; 16 other ltd. partners, each with less than 5%. CKTVL ownership: CCI Kansas Inc., gen. partner; Othello Curry, Bernie Alberts, Richard D. Martens, Heber Beardmore, Jo Zakas, Estate of John McGinty, William Cohen Jr., ltd. partners; percentages undisclosed. CKIK ownership: R. Alan Rudy, Harold S. Goldstein, 38% each; Louis Freedman, 19%; Lee Hanna, 5%. Applicant is licensee of KSAS-TV Wichita, KS. Hanna has interest in KLB-TV Davenport, IA. Tres Amigos (Sidney Shlenker, Allan Becker, Barry Lewis) has interest in licensees of WBFS-TV Miami, FL; WGBS-TV Philadelphia, PA; WGBO-TV Joliet, IL & KLR-TV Little Rock, AR. Rudy, Goldstein & Bennett have interest in licensees of KMGR(FM) Orem, UT; WTMG(FM) Murfreesboro, TN & KKCI-FM Liberty, MO. Represented (legal): Wilner & Scheiner. Represented (engineering): Glenn L. Bell. BPCT-860203KG.

Salina (Ch. 18)—New, Christopher Gault, Box 172, Buffalo, NY 14215. 5000-kw max. visual, 500-kw max. aural. Antenna: 274-ft. above av. terrain, 260-ft. above ground, 1690-ft. above sea level, lat. 38° 47' 36", long. 97° 31' 33". Transmitter: KSKG(FM) transmitter site, 2201 Hall Rd., Salina. Ownership: Christopher Gault, 100%. Gault is applicant for Ch. 69 Charlottesville, VA & Ch. 21 Duluth, MN. Represented (engineering): Paul Lambert. BPCT-860410KW.

Kentucky

Hopkinsville (Ch. 51)—New, Christian County Television Ltd., 2119 S. Virginia St., Hopkinsville 42240. 1000-kw max. visual, 100-kw max. aural. Antenna: 432-ft. above av. terrain, 285-ft. above ground, 1035-ft. above sea level, lat. 36° 55' 36", long. 87° 28' 35". Transmitter, 4.5-mi. NNE of Hopkinsville. Ownership: D. J. Everett, gen. partner, 20%; Kentucky New Era Inc., ltd. partner, 80%. KNEI ownership: Robert C. Carter, chmn.-pres., 5%; Charles A. Henderson, secy.-treas.; Nita R. Wood & Thomas F. Wood Trust, 47.5% each. KNEI publishes the Kentucky New Era & has interest in W43G Hopkinsville & application for LPTV station in Hopkinsville, KY. Everett has interest in applications for LPTVs. Counsel, Mutino & Root; technical consultant, Robert L. Litterer II. BPCT-841011KL. Initial Decision of Administrative Law Judge Byron E. Harrison 4-9-86 proposed denial.

Hopkinsville (Ch. 51)—New, Green River Group Ltd., 522 Country Club Lane, Hopkinsville 42240. Phone: 502-886-4451. 1618-kw max. visual, 162-kw max. aural. Antenna: 459-ft. above av. terrain, 470-ft. above ground, 1009-ft. above sea level, lat. 36° 48' 43", long. 87° 28' 42". Transmitter, 3.8-mi. SSE of Courthouse, Hopkinsville. Ownership: Carolyn Key, gen. partner, 25%; Milburn C. Keith, ltd. partner, 75%. Counsel, Frederick B. H. Bartlett; technical consultant, J. A. Cunningham. BPCT-841129LM. Initial Decision of Administrative Law Judge Byron E. Harrison 4-9-86 proposed grant.

Murray (Ch. 38)—New, WML LPTV Co., 1500 Diuguid Rd., Murray 42071. Phone: 502-753-2400. 425.7-kw max. visual, 85.1-kw max. aural. Antenna: 497-ft. above av. terrain, 463-ft. above ground, 1003-ft. above sea level, lat. 36° 38' 09", long. 88° 19' 12". Transmitter, 1500 Diuguid Rd., Murray. Ownership: Sam Parker, 100%. Parker has interest in licensee of WSJP(AM), Murray, KY. Counsel, Eugene T. Smith; consulting engineer, Kelley Stalder. BPCT-850315KG.

Louisiana

New Orleans (Ch. 49)—New, Crescent City Communications Co., 255 W. 99th St., New York, NY 10025. Phone: 212-662-0260. 5000-kw max. visual, 500-kw max. aural. Antenna: 1021-ft. above av. terrain, 1021-ft. above ground, 1021-ft. above sea level, lat. 29° 58' 48", long. 89° 56' 17". Transmitter, 0.45-mi. E of crossing of Parish Rd. over Bayou Bienvenue, Chalmette. Ownership: Barbara Lamont, pres.-secy.-treas., 100%. Consulting engineer, Louis R. du Treil. BPCT-840413KX. Initial Decision of Administrative Law Judge Byron E. Harrison 5-2-86 proposed grant.

Maine

Lewiston (Ch. 35)—New, Kennebec Valley Television Inc., 10 Common St., Waterville 04901. Phone: 207-873-4546. 1000-kw max. visual, 100-kw max. aural. Antenna: 1739-ft. above av. terrain, 1525-ft. above ground, 2055-ft. above sea level, lat. 44° 20' 15", long. 69° 59' 39". Transmitter, W side of Sturtevant Hill Rd., 1.4-mi. N of Hwy. 138, near Winthrop. Ownership: Elie J. Roy, pres., V. Wilson Hickam, v.p. & Clarence Ostalkiewicz, treas., 20%

each; Roland G. Fournier, secy. & Joan T. Fournier, 10% each; Judith P. Williams, 20%. Hickam & Roy have interest in applications for LPTVs. Hickam has interest in permittee of W09BE East Millinocket, ME. Counsel, Mahn, Franklin & Goldenberg; technical consultant, Robert L. Purcell Assoc. Inc. BPCT-850724KH. Initial Decision of Administrative Law Judge Edward J. Kuhlmann 8-18-86 proposed grant.

Lewistown (Ch. 35)—New, Sebago Bcstg. Co. Inc., 2002 Robinson St., Redondo Beach, CA 90278. Phone: 213-376-6549. 2820-kw max. visual, 112-kw max. aural. Antenna: 662-ft. above av. terrain, 467-ft. above ground, 907-ft. above sea level, lat. 43° 49' 58", long. 70° 22' 34". Transmitter, Baker Mountain, Windham. Ownership: Jeffrey S. Hoops, pres.-treas., Garry Spire, secy. & Lawrence Rogow, 33.3% each. Rogow & Spire have interest in grantees of KREQ Arcata, CA & LPTVs; applications for Ch. 64 Bellingham, WA; LPTVs & FMs. Spire has interest in permittee of WDJT-TV, Milwaukee, WI. Technical consultant, Venture Technologies Group. BPCT-850725KW. Initial Decision of Administrative Law Judge Edward J. Kuhlmann 8-18-86 proposed denial.

Presque Isle (Ch. 62)—New, John R. Powley, 1536 Logan Ave., Altoona, PA 16602. Phone: 814-944-8571. 1000-kw max. visual, 100-kw max. aural. Antenna: 1071-ft. above av. terrain, 222-ft. above ground, 1702-ft. above sea level, lat. 46° 36' 13", long. 68° 11' 12". Transmitter, Squa Pan Mountain, near Chapman. Ownership: John R. Powley, 100%. Applicant is licensee of WHGM(FM), Bellwood, PA & several translators; permittee of KBSC-TV, Helena, MT; WIIM-TV, Iron Mountain, MI; Ch. 12, Huron, SD; KIIU-TV, Logan, UT; LPTV station. Technical consultant, John R. Powley. BPCT-850215LY.

Massachusetts

†Worcester (Ch. 48 ETV)—New, Evangel Schools Inc., 5400 Minors Lane, Okolona, KY 40219. Phone: 502-964-3304. 5000-kw max. visual. Antenna: 1162-ft. above av. terrain, 672-ft. above ground, 1877-ft. above sea level, lat. 42° 08' 34", long. 72° 13' 25". Transmitter: 6.43-mi. N 4°E of Wales Post Office, Wales. Ownership: Non-profit corp. W. L. Rodgers, pres.; Gregory A. Holt, v.p.; Don Murphy, secy.; Waymon Jones, Dwayne Sadler, dirs. Represented (legal): Frederick B. H. Bartlett. Represented (engineering): Advanced Video Technology Inc. BPET-860515KF.

†Worcester (Ch. 48 ETV)—New, Worcester Education Corp. Inc., 761 Main St., Worcester 01609. Phone: 617-753-0639. 5000-kw max. visual. Antenna: 1873-ft. above av. terrain, 1772-ft. above ground, 2672-ft. above sea level, lat. 42° 07' 13", long. 72° 02' 27". Transmitter: 2-mi. N of Southbridge, Worcester. Ownership: Non-profit corp., Julie Ramirez, dir. Represented (engineering): Agape TV Media. BPET-860725KN.

Michigan

Battle Creek (Ch. 43)—New, Margaret Miller, 4420 Hughes Rd., Owendale 48754. Phone: 517-678-4264. 5000-kw max. visual, 500-kw max. aural. Antenna: 1000-ft. above av. terrain, 946-ft. above ground, 1896-ft. above sea level, lat. 42° 24' 08", long. 85° 09' 05". Transmitter, 0.5-mi. S of North Penfield School, Penfield Twp. Ownership: Margaret Miller, 100%. Counsel, Thomas L. Root; technical consultant, Charles J. Thompson. BPCT-850607KN.

Battle Creek (Ch. 43)—New, Thompson Bcstg. of Battle Creek Inc., Four Country Club Dr., Battle Creek 49015. Phone: 616-964-7499. 5000-kw max. visual, 500-kw max. aural. Antenna: 1065-ft. above av. terrain, 1113-ft. above ground, 1923-ft. above sea level, lat. 42° 40' 44", long. 85° 06' 45". Transmitter, on Moore Rd., approx. 0.3-mi. S of intersection with Coats Grove Rd., 3.6-mi. S of Woodland. Ownership: Donald Thompson, pres., 55%; Wesley Heppler, v.p., 45%. Counsel, Cole, Raywid & Braverman; technical consultant, A. D. Ring & Assoc. BPCT-850416KG.

Marquette (Ch. 19)—New, Linda Turner, dba Turner Bcstg., 1718 Martin Luther King Blvd., Tyler, TX 75702. Phone: 315-476-5799. 1000-kw max. visual, 100-kw max. aural. Antenna: 398-ft. above av. terrain, 377-ft. above ground, 1577-ft. above sea level, lat. 46° 30' 52", long. 87° 28' 37". Transmitter: Township E of city. Ownership: Linda Turner, 100%. Turner is applicant for Ch. 51 Jackson, MS & Ch. 31 Victoria, TX. Represented (engineering): Berton Mowers & Assoc. BPCT-860827KJ.

Minnesota

Duluth (Ch. 21)—New, Robin C. Brandt, 1012 Third St., Juniata, Altoona, PA 16601. Phone: 814-944-6391. 960-kw max. visual, 96-kw max. aural. Antenna: 590-ft. above av. terrain, 350-ft. above ground, 1610-ft. above sea level, lat. 46° 47' 41", long. 92° 07' 05". Transmitter: KDQS(FM)/KDNW(FM) transmitter site, 1603 N. First Ave. W, Duluth. Ownership: Robin C. Brandt, 100%. Brandt is applicant for Ch. 24 Butte, MT. Represented (engineering): John R. Powley. BPCT-860430KF.

Duluth (Ch. 21)—New, Greater Duluth Bcstg., Box 172, Buffalo, NY 14261. Phone: 315-476-5799. 5000-kw max. visual, 500-kw max. aural. Antenna: 738-ft. above av. terrain, 525-ft. above ground, 1749-ft. above sea level, lat. 46° 47' 41", long. 92° 07' 05". Transmitter: KDQS(FM) transmitter site, 1603 N. First Ave. W, Duluth. Ownership: Christopher Gault, 100%. Gault is applicant for Ch. 64 Charlottesville, VA & Ch. 18 Salina, KS. Represented (engineering): Berton Mowers. BPCT-860606KW.

International Falls (Ch. 11)—New, Marina D. Leathers, Box 15844, Fort Wayne, IN 46885. 31.3-kw max. visual, 6.2-kw max. aural. Antenna: 348-ft. above av. terrain, 295-ft. above ground, 1470-ft. above sea level, lat. 48° 34' 19", long. 93° 20' 06". Transmitter: 0.18-mi. E of railroad track on Van Lynn Rd., International Falls. Ownership: Marina D. Leathers, 100%. Represented (engineering): Electro-Labs. BPCT-860127KH.

Minneapolis (Ch. 45)—New, Metro Program Network, 1957 Blairs Ferry Rd. NE, Cedar Rapids, IA 52402. Phone: 319-395-9205. 3192-kw max. visual, 319-kw max. aural. Antenna: 1081-ft.

above av. terrain, 1132-ft. above ground, 1986-ft. above sea level, lat. 44° 58' 36", long. 93° 16' 11". Transmitter, 6th St. & Marquette Ave., Minneapolis, atop the Northwest Center Bldg. Ownership: Gerald Fitzgerald, pres., 100%. MPN is permittee of KCMW(TV), El Dorado, AR; KMES, Ch. 23, Ames, IA; KOCR, Ch. 28, Cedar Rapids, IA & WCCU, Ch. 27, Urbana, IL. Technical consultant, Gerald Fitzgerald. BPCT-840921KZ.

Minneapolis (Ch. 45)—New, Vision Bcstg. Corp., 732 E. Arlington St., St. Paul 55106. Phone: 612-771-7390. 325.9-kw max. visual, 325.9-kw max. aural. Antenna: 1081-ft. above av. terrain, 1104-ft. above ground, 1958-ft. above sea level, lat. 44° 58' 36", long. 93° 16' 11". Transmitter, corner of 7th St. & Marquette Ave. (proposed Northwest Center Bldg.). Ownership: Non-profit corp. Renae Peters, pres.; Marva Morris, v.p.; Karen Jolly, secy.-treas. Counsel, Fisher, Wayland, Cooper & Leader; technical consultant, W. Jeffrey Reynolds. BPCT-840725KH.

Mississippi

Jackson (Ch. 51)—New, Linda Turner, dba Turner Bcstg., 1718 Martin Luther King Blvd., Tyler, TX 75702. Phone: 315-476-5799. 5000-kw max. visual, 500-kw max. aural. Antenna: 1164-ft. above av. terrain, 1082-ft. above ground, 1547-ft. above sea level, lat. 32° 16' 53", long. 90° 17' 41". Transmitter: 1000-ft. W of Maddox Rd., Jackson. Ownership: Linda Turner, 100%. Turner is applicant for Ch. 19 Marquette, MI & Ch. 31 Victoria, TX. Represented (engineering): Berton Mowers & Assoc. BPCT-860827KJ.

Montana

Billings (Ch. 6)—New, BHC Assoc., 1007 Blue Sage Court, Hardin 59034-0011. Phone: 406-665-3517. 100-kw max. visual, 10-kw max. aural. Antenna: 479-ft. above av. terrain, 342-ft. above ground, 3930-ft. above sea level, lat. 45° 46' 04", long. 108° 27' 27". Transmitter: 2.5-mi. SE of Billings Post Office on Coburn Rd. Ownership: Thomas A. Curtis, gen. partner, Daniel W. Coon, ltd. partner, 50% each. Curtis & Coon have interest in licensees of KOUS-TV Hardin-Billings; KYUS-TV Miles City, MT; KMMZ(AM) & KZMQ-FM Greybull, WY & LPTVs; will divest themselves of interest in KOUS-TV upon grant of this application. Represented (legal): Mehler, Frantz, Conlon, Knapp, Phelan & Varnum. Represented (engineering): J. R. Middleton. BPCT-860110KG.

Billings (Ch. 6)—New, Comanche Enterprises, 2024 Monad Rd., Billings 59102. Phone: 406-656-3551. 100-kw max. visual, 20-kw max. aural. Antenna: 567-ft. above av. terrain, 371-ft. above ground, 3995-ft. above sea level, lat. 45° 46' 06.248", long. 108° 27' 31.033". Transmitter: 1630 Coburn Rd., 2.34-mi. from Billings Post Office at 114°N, 2.05-mi. S of intersection of Hwys. 90 & 87E. Ownership: Richard J. Fox, 100%. Represented (legal): Schwartz, Woods & Miller. Represented (engineering): Norman Mills Assoc. BPCT-860110KK.

Billings (Ch. 6)—New, Mark L. Wodlinger, 4350 Johnson Dr., Fairway, KS 66205. Phone: 913-384-9900. 100-kw max. visual, 10-kw max. aural. Antenna: 1477-ft. above av. terrain, 1228-ft. above ground, 4928-ft. above sea level, lat. 45° 45' 35", long. 108° 27' 09". Transmitter: On Sacrifice Cliff, 2.9-mi. SE of Billings Post Office. Ownership: Mark L. Wodlinger, 100%. Applicant has interest in licensees of K05HU Houston, TX; KCLD(AM) & KZZC(FM) Leavenworth, KS & application for new FM. Represented (legal): Southmayd, Powell, Taylor & Bowen. Represented (engineering): Robert L. Purcell Assoc. Inc. BPCT-851120KH.

Billings (Ch. 6)—New, Yellowstone Valley Community Television Inc., 550 32nd St. W, Billings 59102. Phone: 406-652-1288. 100-kw max. visual, 10-kw max. aural. Antenna: 1280-ft. above av. terrain, 1028-ft. above ground, 4736-ft. above sea level, lat. 45° 45' 27", long. 108° 27' 02". Transmitter: 3.1-mi. SE of Billings. Ownership: Rev. Samuel Benson, pres., Robert E. Bussey Jr., v.p.-secy., Frank W. Correa, treas., 33.33% each. Applicant is permittee of K05HS Billings; will cease its operation upon grant of application. Represented (legal): McCabe & Allen. Represented (engineering): duRrell-Rackley. BPCT-860110KE.

Butte (Ch. 24)—New, Robin C. Brandt., 1012 Third St., Juniata, Altoona, PA 16601. Phone: 814-944-6391. 1000-kw max. visual, 100-kw max. aural. Antenna: 1733-ft. above av. terrain, 53-ft. above ground, 8303-ft. above sea level, lat. 46° 00' 29", long. 112° 26' 30". Transmitter: KQUY(FM) transmitter site, XL Heights, 3.5-mi. E of Butte. Ownership: Robin C. Brandt, 100%. Brandt is applicant for Ch. 21 Duluth, MN. Represented (engineering): John R. Powley. BPCT-860430KG.

Havre (Ch. 9)—New, Rick Davies, Hwy. 2 W, Chinook, MT 59523. Phone: 301-663-1086. 316-kw max. visual, 31.6-kw max. aural. Antenna: 889-ft. above av. terrain, 699-ft. above ground, 3865-ft. above sea level, lat. 48° 27' 34", long. 109° 16' 44". Transmitter, 1-mi. W of Lloyd Rd., 11.3-mi. SW of Chinook. Ownership: Rick Davies, 100%. Davies is licensee of KRYK(FM), Chinook, MT. Counsel, Lauren A. Colby; technical consultant, E. Harold Munn Jr. & Assoc. Inc. BPCT-850514KN.

†Havre (Ch. 18 ETV)—New, Northern Montana College, Cowan Dr., Havre 59501. Phone: 406-265-3221. 1.204-kw max. visual. Antenna: 54-ft. above av. terrain, 117-ft. above ground, 2797-ft. above sea level, lat. 48° 32' 54", long. 109° 42' 07". Transmitter: City-owned water tower at W end of Havre. Ownership: Educational institution. William C. Merwin, pres. Represented (legal): Schwartz, Woods & Miller. Represented (engineering): John Honea. BPET-860112KK.

Nebraska

Omaha (Ch. 15)—New, Channel 15/Omaha, Box 25787, Oklahoma City, OK 73125. 1175-kw max. visual, 117.5-kw max. aural. Antenna: 1109-ft. above av. terrain, 1071-ft. above ground, 2271-ft. above sea level, lat. 41° 18' 18", long. 96° 01' 43". Transmitter: 0.55-mi. NW of intersection of 72nd St. & Military Ave., Omaha. Ownership: John S. Tyler, pres., 100%. Tyler owns KATT-AM-FM, Oklahoma City, OK. Counsel, Arent, Fox, Kintner, Plotkin & Kahn;

TV Applications—Nebraska

consulting engineer, Cohen & Dippell. BPCT-790409KE. Initial Decision of Administrative Law Judge Joseph Chachkin 8-29-83 proposed denial. Review Board 11-4-85 proposed denial.

Omaha (Ch. 15)—New, Family Television Inc., Suite 100, 10250 Regency Circle, Omaha, NE 68114. 2910-kw max. visual, 518-kw max. aural. Antenna: 841-ft. above av. terrain, 756-ft. above ground, 2006-ft. above sea level, lat. 41° 05' 36", long. 96° 14' 59". Transmitter, S of Gretna, near junction of I-80 & Hwy. 31. Ownership: John H. Gayer, pres., 30%; Alvin M. Goodwin, v.p.-asst. secy., 10%; David J. Beynon, v.p.-asst. treas., 5%; Myron H. Milder, v.p., 10%; Donald H. Erickson, secy., 10%; Clay M. Rogers, treas., 5%; M. Edward Bacari & Willard A. Richardson, 10% each; Ira D. Beynon & Ralph G. Rogers, 5% each. Gayer owns 40% of Radio Vail Inc., licensee of KVMT(FM), Vail, CO. Counsel, Gardner, Carton & Douglas; consulting engineer, John H. Gayer (Denver, CO). BPCT-790627KE. Initial Decision 8-29-83 proposed denial. Review Board 11-4-85 proposed denial.

Omaha (Ch. 15)—New, Koplak Communications Inc., 4935 Lindell Blvd., St. Louis, MO 63108. 5000-kw max. & 3707-kw horizontal visual, 500-kw max. & 371-kw horizontal aural. Antenna: 1320-ft. above av. terrain, 1369-ft. above ground, 2549-ft. above sea level, lat. 41° 20' 00", long. 96° 06' 44". Transmitter, 0.2-mi. SW of intersection of State St. & 126th St., Omaha. Ownership: Koplak Enterprises Inc., 100%. See KPLR-TV, St. Louis, MO. Counsel, Koteen & Naftalin; consulting engineer, James W. Gonsley (St. Louis, MO). BPCT-790703KF. Initial Decision 8-29-83 proposed denial. Review Board 11-4-85 proposed denial.

Omaha (Ch. 15)—New, Mid-America Bcstg. Inc., 111 S. 2nd St., Norfolk, NE 68701. Correspondence: Larry D. Hudson, Box 217, Thayer, KS 66776. Phone: 202-833-5678. 5000-kw max. visual, 500-kw max. aural. Antenna: 1077-ft. above av. terrain, 1032-ft. above ground, 2252-ft. above sea level, lat. 41° 08' 41.5", long. 96° 16' 12". Transmitter, 1.2-mi. WNW of Gretna. Ownership: Larry D. Hudson, pres., 58%; Larry P. Thompson & Dean M. Coe, v.p.s., 6% each; Cale W. Hudson, secy.-treas., 29%; Teri L. Tharp, 1%. Larry & Cale Hudson are multiple cable system operators. Counsel, Leo I. George; consulting engineer, Stanley P. Lapin (Westport, CT). BPCT-791026KN. Initial Decision of Administrative Law Judge Joseph Chachkin 8-29-83 proposed grant. Review Board 11-4-85 proposed grant.

Omaha (Ch. 15)—New, Omaha TV 15 Inc., c/o John P. Ford, 1800 1st National Center, Omaha, NE 68102. 2630-kw max. & 1590-kw horizontal visual, 398-kw max. & 240-kw horizontal aural. Antenna: 1040-ft. above av. terrain, 962-ft. above ground, 2197-ft. above sea level, lat. 41° 18' 35", long. 96° 01' 17". Transmitter, N. 72nd St. & Hartman Ave., Omaha. Ownership: Margie H. Durham, chmn. of board, 9%; Bernice Stephens Dodd, pres., 15%; Eugene A. Conley, Joyce V. Hatton, Robin B. Martin & L. William Seidman, v.p.s., 9% each; John P. Ford, secy., 9%; Barbara J. Waldron Coffey, asst. secy., 1%; William A. Fitzgerald, treas., 9%; Durward B. Varner, 8%; Golden J. Zenon Jr., 7%; Charles S. Feeney, 4%; Birge Swift Watkins, 2%. Hatton owns 10-1/8% of KSPN(FM), Aspen, CO. Hatton has interest in WXXA-TV, Albany, NY. Martin & Seidman own 55% & 22.55% respectively of WFGL(AM) & WXLQ(FM), Fitchburg, MA; 51% & 18% respectively of WRUN(AM) & WKGW(FM), Utica, NY. Counsel, Arnold & Porter; consulting engineer, A. D. Ring & Assoc. BPCT-790629KG. Initial Decision 8-29-83 proposed denial. Review Board 11-4-85 proposed denial.

Omaha (Ch. 54)—New, Minority TV of Omaha, 4440 N. 61st St., Apt. 12, Omaha 68104. Phone: 402-451-2299. 5000-kw max. visual, 500-kw max. aural. Antenna: 1296-ft. above av. terrain, 1231-ft. above ground, 2422-ft. above sea level, lat. 41° 18' 40", long. 96° 01' 37". Transmitter, 0.22-mi. E of Mt. Sinai Cemetery, Douglas County. Ownership: Kimberley Brione Lathrop, 80%; Henry R. Riggins, ltd. partner, 20%. Technical consultant, EDM & Assoc. Inc. BPCT-850108LB.

Omaha (Ch. 54)—New, Omaha Channel 54 Inc., 406 Third Ave. N, Columbus, MS 39703-0101. Phone: 601-327-0903. 5000-kw max. visual, 500-kw max. aural. Antenna: 680-ft. above av. terrain, 522-ft. above ground, 1762-ft. above sea level, lat. 41° 19' 47", long. 96° 00' 00". Transmitter, off Springville School Rd., Omaha. Ownership: Wilbur O. Colom, pres.-treas. & Congress Street Properties Inc., 45% each; Gerald Schenken, secy., & Phyllis Young, 5% each. CSPI ownership: Leland R. Speed, pres.; James N. C. Moffett, v.p.-secy.; David H. Hoster II, Earl L. Martin Jr. & Robert M. Welsh, v.p.s.; N. Keith McKey, asst. secy.-treas. Colom & CSPI have interest in permittees of Ch. 52, Albany, GA; Ch. 16, Lubbock, TX; applications for Ch. 61, Mobile AL; Ch. 38, Santa Barbara, CA; Ch. 45, Seattle WA & Ch. 53, Tulsa, OK. Colom has interest in permittee of WZIX(FM), Artesia, MS & applicant for new FM in San Diego, CA. Counsel, Mutino & Root; technical consultant, Sisk Engineering Inc. BPCT-840921LG.

Omaha (Ch. 54)—New, Omaha Telecasters Inc., Box 4798, Baltimore, MD 21211. Phone: 301-462-4500. 5000-kw max. visual, 500-kw max. aural. Antenna: 1335-ft. above av. terrain, 1353-ft. above ground, 2523-ft. above sea level, lat. 41° 22' 06", long. 96° 07' 20". Transmitter, 0.2-mi. S of Hwy. 36 at a point 1.7-mi. E of Bennington. Ownership: Otis McNeill, Sharon Christopher Wylie, Raymond Lau, 5% each; Chesapeake Television Inc. & Commercial Radio Institute Inc., 15% each; Julian S. Smith, 15%; Frederick M. Himes, Robert L. Simmons, J. Duncan Smith, David D. Smith & B. Stanley Resnick, 8% each. For CFI ownership & other interests, see WBFF(TV), Baltimore, MD. For CRI ownership & other interests, see Group Ownership of TV Stations. Julian Smith, Himes, Resnick, Simmons & J. Duncan Smith have interest in Bay Television Inc., permittee of Ch. WTTA 38, St. Petersburg, FL; Channel 63 Inc., permittee of WLIB Ch. 63, Bloomington, IN & applicant for Ch. 48, Burlington, NJ. Counsel, Fisher, Wayland, Cooper & Leader; technical consultant, Carl T. Jones Corp. BPCT-850108KQ.

Omaha (Ch. 54)—New, Maryland Williams, 3357 N. 36th Ave., Omaha 68111. Phone: 402-453-2146. 5000-kw max. visual, 1000-kw max. aural. Antenna: 696-ft. above av. terrain, 476-ft. above ground, 1776-ft. above sea level, lat. 41° 20' 28", long. 96° 13' 46". Transmitter, Hwy. 31 N, Elkhorn. Ownership: Maryland Williams, 100%. Technical consultant, David Jones. BPCT-850108KM.

Nevada

Las Vegas (Ch. 3)—New, William H. Hernstadt, et al., 3111 Bel Air Dr., Las Vegas, NV 89109. Phone: 702-732-2100. Technical facilities: N.A. Ownership: William H. Hernstadt & Judith F. Hernstadt, partners, 24.5% each; Edward W. Hernstadt, Liane W. Hernstadt & Ruth E. Hernstadt, partners, 17% each. W. Hernstadt is applicant for new FM in Winchester Twp., NV & owns Hernstadt Bcstg. Corp., licensee of WKAT(AM), Miami Beach, FL. Counsel, Gordon & Healy. Note: Application is mutually exclusive with renewal application of KVBC Las Vegas. BPCT-830901KK.

Las Vegas (Ch. 33)—New, 4-A Communications, 4329 Gibraltar Way, Las Vegas 89121. Phone: 702-458-5847. 5000-kw max. visual, 500-kw max. aural. Antenna: 1143-ft. above av. terrain, 80-ft. above ground, 3405-ft. above sea level, lat. 36° 00' 29", long. 115° 00' 20". Transmitter, Henderson Mountain antenna farm, approx. 2.2-mi. SW of Henderson. Ownership: Lawrence G. & Teri J. DePaulis, gen. partners, 50% each. Counsel, Fletcher, Heald & Hildreth; consulting engineer, Mel Freedman. BPCT-850725KI.

Las Vegas (Ch. 33)—New, Classic Vision Inc., 5030 Paradise Rd., Suite A-114, Las Vegas 89119. Phone: 702-798-0762. 5000-kw max. visual, 500-kw max. aural. Antenna: 1167-ft. above av. terrain, 207-ft. above ground, 3447-ft. above sea level, lat. 36° 00' 30", long. 115° 00' 30". Transmitter, Black Mountain, Henderson. Ownership: Charlene A. Bellofatto, pres., 70%; William A. DiMeolo, v.p.-secy., 5%; Estella Shepard, v.p., 25%. Counsel, Wilner & Scheiner; technical consultant, Andrus & Assoc. BPCT-850529KE.

Las Vegas (Ch. 33)—New, Independent Concepts, 269 Maulding, Las Vegas 89123. Phone: 702-361-8110. 5000-kw max. visual, 500-kw max. aural. Antenna: 1163-ft. above av. terrain, 307-ft. above ground, 3447-ft. above sea level, lat. 36° 00' 30", long. 115° 00' 30". Transmitter, atop Black Mountain, 3.6-mi. S, 185° T from junction of Boulder Hwy. & Pittman St., Henderson. Ownership: Linda C. Bonnici, Nancy A. Stewart & Sharon Griffin, gen. partners, 33.33% each. Technical consultant, Bcst. Services Co. BPCT-850725KP.

Paradise (Ch. 39)—New, Goldhill Bcstg. Inc., 400 Minnesota St., Las Vegas 89107. Phone: 702-870-3739. 5000-kw max. visual, 500-kw max. aural. Antenna: 1161-ft. above av. terrain, 121-ft. above ground, 3441-ft. above sea level, lat. 36° 00' 27", long. 115° 00' 24". Transmitter: Hwy. 146, 1.9-mi. S. of Lake Mead Dr., within McCullough Range, near Henderson. Ownership: Lee A. Winston, pres.; James Porter, v.p.-treas.; Lee D. Andrews, secy., 100%. Andrews has interest in permittee of Ch. 36 Charleston, SC & applications for Ch. 62 Atlantic City, NJ; Ch. 54 Avalon, CA; Ch. 65 Blacksburg, VA; Ch. 40 Bluefield, WV; Ch. 50 Denver, CO; Ch. 40 Toledo, OH. Winston has interest in KRLR(TV) Las Vegas, NV. Represented (legal): McCarthy, Roeder, Durette & Davenport. Represented (engineering): Larkin & Assoc. BPCT-860530KZ.

Paradise (Ch. 39)—New, Nevada 39 Inc., c/o Elbert Durden, 620 Carpenter Dr., Las Vegas 89107. Phone: 702-870-3259. 1445-kw max. visual, 145-kw max. aural. Antenna: 1172-ft. above av. terrain, 127-ft. above ground, 3452-ft. above sea level, lat. 36° 00' 29", long. 115° 00' 20". Transmitter: KILA(FM) transmitter site, atop Black Mountain, near Henderson. Ownership: Elbert Durden, pres.-treas., 60%; Joel I. Ferguson, 35%; Thomas B. Jones, 5%. Represented (legal): Bechtel & Cole. Represented (engineering): Smith & Powtenko. BPCT-860529KG.

Paradise (Ch. 39)—New, Nevada Bcstg. Group, 7520 Silver Leaf Way, Las Vegas 89117. Phone: 702-871-8171. 5000-kw max. visual, 1000-kw max. aural. Antenna: 1519-ft. above av. terrain, 107-ft. above ground, 4112-ft. above sea level, lat. 35° 56' 50", long. 115° 03' 01". Transmitter: Arden site, Black Mountain, 7.2-mi. SW of Henderson. Ownership: Sonia Y. Maxwell, gen. partner, 20%; remainder undisclosed. Represented (engineering): Newport FM Engineering Inc. BPCT-860530KX.

Paradise (Ch. 39)—New, Pollack Bcstg. Co., 509 S. Walnut St., Osceola, AR 72370. Phone: 501-563-2641. 2000-kw max. visual, 200-kw max. aural. Antenna: 2276-ft. above av. terrain, 135-ft. above ground, 3472-ft. above sea level, lat. 36° 00' 30", long. 115° 00' 20". Transmitter: Black Mountain, S of Henderson. Ownership: Sydney Pollack, pres., 12.5%; William H. Pollack, exec. v.p.-secy., Robert Pollack, David Pollack, v.p.s., 25% each; Marilyn Pollack, treas., 12.5%. Applicant is licensee of KOSE & KHFO-FM Osceola, AR. S. & M. Pollack own licensee of WDXR(AM) Paducah, KY. Represented (engineering): Sisk Engineering Inc. BPCT-860403KE.

Paradise (Ch. 39)—New, Puamehana Ltd., c/o Hoolae Paoa, 3890 Swenson St., Las Vegas 89109. Phone: 702-732-8889. 5000-kw max. visual, 500-kw max. aural. Antenna: 522-ft. above av. terrain, 860-ft. above ground, 3878-ft. above sea level, lat. 36° 19' 03", long. 115° 19' 31". Transmitter: Approx. 1-mi. SW of intersection of Hwys. 95 & 157; 15-mi. NW of Las Vegas, Clark County. Ownership: Hoolae Paoa, gen. partner, 95%; Stanley G. Emert Jr., gen. partner, 10%; Ed Sheets, Charles Roller & David Goff, ltd. partners, 25% each. Sheets, Roller & Goff have interest in application for new FM. Represented (legal): Watson & Emert. Represented (engineering): Magnuson & Assoc. Inc. BPCT-860530KT.

Paradise (Ch. 39)—New, Wynn Communications Inc., c/o Irving Gastfreund, Finley, Kumble, Wagner, Heine, Underberg, Manley & Casey, 1120 Connecticut Ave. NW, Washington, DC 20036. Phone: 202-857-4620. 5000-kw max. visual, 500-kw max. aural. Antenna: 1532-ft. above av. terrain, 470-ft. above ground, 3807-ft. above sea level, lat. 36° 00' 30", long. 115° 00' 20". Transmitter: Black Mountain, 1.8-mi. SW of Henderson. Ownership: Elaine P. Wynn, pres.-secy.-treas.; Stephen A. Wynn, 100%. S. Wynn has interest in cable television system in Atlanta, GA. Represented (legal): Finley, Kumble, Wagner, Heine, Underberg, Manley & Casey. Represented (engineering): Richard L. Vega & Assoc. Inc. BPCT-860530KS.

Reno (Ch. 11)—New, Nevada Television Corp., 3500 Lakeside Court, Reno, NV 89509. 177-kw max. visual, 177-kw max. aural. Antenna: 2809-ft. above av. terrain, 208-ft. above ground, 8408-ft. above sea level, lat. 39° 35' 25", long. 119° 55' 40". Transmitter, Peavine Peak, 8.5-mi. NW of Reno. Ownership: Luther Mack, pres., 40%; Ann Bersi, v.p. & Jane Man-

ning, secy.-treas., 30% each. Counsel, Dow, Lohnes & Albertson; technical consultant, Cohen & Dippell. BPCT-850509KU.

Reno (Ch. 11)—New, Reno Community Bcstg. Co., A Nevada Ltd. Partnership, Box 20158, 5290 Neil Rd., No. 200, Reno, NV 89515. Phone: 702-827-5551. 220-kw max. visual, 22-kw max. aural. Antenna: 2458-ft. above av. terrain, 138-ft. above ground, 9720-ft. above sea level, lat. 39° 19' 07", long. 119° 40' 08". Transmitter, atop Ophir Hill, near Virginia City. Ownership: Valerie R. Glenn & Jessica Ordenez, gen. partners, 10% each; Austin P. Walsh & Richard P. Kale, ltd. partners, 12.5% each; Valerie R. Glenn, Phil Rose & John Marz, ltd. partners, 10% each; John J. Glenn, Cynthia L. Kelley, Tom McKinley, Richard Morrissey & Jan Bengston, ltd. partners, 5% each. Kale has interest in application for new FM in San Diego, CA. Walsh has interest in application for new FM in San Francisco, CA. Counsel, Peter A. Casciato, P.C.; consulting engineer, Charles I. Gallagher. BPCT-850509KS.

Reno (Ch. 11)—New, Reno-Eleven Telecasters, c/o David Ward, 3105 W. Plumb Lane, Reno 89509. Phone: 702-323-6404. 188.36-kw max. visual, 18.836-kw max. aural. Antenna: 2656-ft. above av. terrain, 228-ft. above ground, 8318-ft. above sea level, lat. 39° 35' 06", long. 119° 55' 48". Transmitter, Peavine Peak, Verdi Twp. Ownership: David P. Ward, Deborah McGuire & Robert M. Still, gen. partners, 33.33% each. Counsel, Fly, Shuebruk, Gaguine, Boros & Braun; technical consultant, Communications Consultants. BPCT-850509KH.

Reno (Ch. 11)—New, Roland Ulloa, 1637 Berkeley St., Santa Monica, CA 90404. Phone: 213-621-7621. 219-kw max. visual, 21.9-kw max. aural. Antenna: 2463-ft. above av. terrain, 143-ft. above ground, 7925-ft. above sea level, lat. 39° 19' 07", long. 119° 40' 08". Transmitter, atop Ophir Hill, 1.2-mi. NW of Virginia City. Ownership: Roland Ulloa, 100%. Counsel, Paul, Hastings, Janofsky & Walker; technical consultant, Silliman & Silliman. BPCT-850509KJ.

Reno (Ch. 11)—New, Washoe Shoshone Bcstg. Ltd. Partnership, c/o Edward Kump, Wilkinson, Barker, Knauer & Quinn, 1735 New York Ave. NW, 6th Floor, Washington, DC 20006. 177-kw max. visual, 20-kw max. aural. Antenna: 2720-ft. above av. terrain, 181-ft. above ground, 8401-ft. above sea level, lat. 39° 35' 15", long. 119° 55' 52". Transmitter, approx. 8-mi. NW of Reno on Peavine Peak. Ownership: Minnie O. Foulk & Renee Ridley Biselli, gen. partners, 5% each; ltd. partners to be named. Technical consultant, Charles J. Thompson. BPCT-850328KE.

New Jersey

Atlantic City (Ch. 62)—New, ACTB Inc., c/o Sandra L. Metz, 208 S. Monroe, Wenonah 08090. Phone: 609-468-7368. 5000-kw max. visual, 500-kw max. aural. Antenna: 422-ft. above av. terrain, 414-ft. above ground, 425-ft. above sea level, lat. 39° 21' 18", long. 74° 26' 16". Transmitter: Pacific Ave. at Mississippi & Columbia Place, Atlantic City. Ownership: Sandra L. Metz, pres., 100%; Roy Mahoney, secy. Represented (legal): Watson & Emert. Represented (engineering): Magnuson & Assoc. Inc. BPCT-860410KJ.

Atlantic City (Ch. 62)—New, Boardwalk Bcst. Assoc. Inc., 160 N. Illinois Ave., Atlantic City 08401. Phone: 609-345-4455. 5000-kw max. visual, 500-kw max. aural. Antenna: 590-ft. above av. terrain, 594-ft. above ground, 601-ft. above sea level, lat. 39° 22' 18", long. 74° 25' 57". Transmitter: Hwy. 30 at Brigantine Blvd., Atlantic City. Ownership: W. Oscar Harris Jr., pres.; Kenneth Williams, treas.; Lee D. Andrews, secy., 100%. Andrews has interest in permittee of Ch. 36 Charleston, SC & applications for Ch. 54 Avalon, CA; Ch. 65 Blacksburg, VA; Ch. 40 Bluefield, WV; Ch. 50 Denver, CO; Ch. 39, Paradise, NV & Ch. 40 Toledo, OH. Represented (legal): McCarthy, Roeder & Davenport. Represented (engineering): Larkin & Assoc. BPCT-860410KL.

Atlantic City (Ch. 62)—New, Garden State Communications, 400 W. Horrtter St., Suite 503, Philadelphia, PA 19119. Phone: 215-848-9471. 5000-kw max. visual, 500-kw max. aural. Antenna: 466-ft. above av. terrain, 475-ft. above ground, 482-ft. above sea level, lat. 39° 22' 20.8", long. 74° 25' 47". Transmitter: 655 Absecon Blvd., Atlantic City. Ownership: Gloria Penn Easton, gen. partner, 38.46156%; Dr. Robert J. Rutman, Dr. Helen O. Dickens, Audrey J. Thornton, Joseph Miller, ltd. partners, 15.38461% each. Represented (legal): David E. Honig. Represented (engineering): Lechman & Johnson. BPCT-860410KM.

Atlantic City (Ch. 62)—New, Haughton Television, 1006 Los Palmas, Grand Prairie, TX 75051. Phone: 315-476-5799. 5000-kw max. visual, 500-kw max. aural. Antenna: 357-ft. above av. terrain, 357-ft. above ground, 367-ft. above sea level, lat. 39° 21' 41", long. 74° 25' 14". Transmitter: North Carolina & Pacific Aves., Atlantic City. Ownership: Leo Jones, 100%. Jones has interest in application for Ch. 24 Danville, VA. Represented (engineering): Paul T. Lambert. BPCT-860220KG.

Atlantic City (Ch. 62)—New, Surf City Bcstg. Assoc., 114 23rd St., Surf City 08008. Phone: 609-494-7514. 1000-kw max. visual, 100-kw max. aural. Antenna: 287-ft. above av. terrain, 280-ft. above ground, 290-ft. above sea level, lat. 39° 21' 09", long. 74° 26' 38". Transmitter: Iowa & Boardwalk, Atlantic City. Ownership: Roger J. O'Kane, Marian E. O'Kane, Kevin O'Kane, gen. partners, 33.33% each. K. O'Kane has interest in WTUV(TV) Utica, NY. Represented (legal): James L. Oyster. Represented (engineering): Craig L. Fox. BPCT-860410KK.

Burlington (Ch. 48)—New, Adelphi Bcstg. Corp., 181 Christopher St., New York, NY 10014. Phone: 201-592-0137. 2340-kw max. visual, 234-kw max. aural. Antenna: 1104-ft. above av. terrain, 1079-ft. above ground, 1332-ft. above sea level, lat. 40° 02' 36", long. 75° 14' 33". Transmitter, Umbria St. near Domino Lane, Philadelphia. Ownership: Nancy Ginzle, pres., 17.5%; Beverly Harper, v.p. & Barbara Anderson, secy.-treas., 6.25% each; Andrea J. Cetera & Peggy Filis-Burkhardt, 30% each; Robin Reibel, 10%. Counsel, Fly, Shuebruk, Gaguine, Boros & Braun; consulting engineer, Moffet, Larson & Johnson. BPCT-840104KO. Initial Decision of Administrative Law Judge Joseph Chachkin 2-5-86 proposed denial. Review Board 8-1-86 proposed denial.

Burlington (Ch. 48)—New, Brunson Communications Inc., 2018 Dennison St., Baltimore, MD 21216. Phone: 301-566-9200. 2340-kw max. visual, 234-kw max. aural. Antenna: 1100-ft. above av. terrain, 1079-ft. above ground, 1332-ft. above sea level, lat. 40° 02' 35.5", long. 75° 14' 32.5". Transmitter, Umbria St. near Domino Lane, Roxborough. Ownership: Dorothy E. Brunson, pres., 100%; Clyde Porter & Marshall H. Strickland, v.p.s.; Naomi Porter, secy.-treas. Applicant owns Brunson Bcstg. Co. of MD Inc., licensee of WEBB(AM), Baltimore, MD & Brunson Bcstg. Co. of GA Inc., licensee of WIGO(AM), Atlanta, GA. Consulting engineer, Warren Only Assoc. BPCT-840104KL. Initial Decision of Administrative Law Judge Joseph Chachkin 2-5-86 proposed grant. Review Board 8-1-86 proposed grant.

Burlington (Ch. 48)—New, Burlington 48 Inc., Box 4800, Baltimore, MD 21211. Phone: 301-462-4500. 5000-kw max. visual, 500-kw max. aural. Antenna: 1079-ft. above av. terrain, 1054-ft. above ground, 1296-ft. above sea level, lat. 40° 02' 21", long. 75° 14' 13". Transmitter, WGBS-TV facility, 1050-ft. N of Paoli Ave. & Umbria St., Philadelphia. Ownership: Julian S. Smith, 17%; Frederick M. Himes, Robert L. Simmons, J. Duncan Smith & Stanley Resnick, 8.5% each; Chesapeake Television Inc., 1%; John L. Harrison & James R. Smith, 24% each. For CTI ownership & other interests, see WBFF(TV), Baltimore. Himes, Simmons, Resnick, Julian S. & J. Duncan Smith have interest in Bay Television Inc., permittee of WTTA Ch. 38, St. Petersburg, FL; Channel 63 Inc., permittee of WIIB Ch. 63, Bloomington, IN & Omaha Telecasters Inc., applicant for Ch. 54, Omaha, NE. Counsel, Fisher, Wayland, Cooper & Leader; consulting engineer, Carl T. Jones Corp. BPCT-840104KM. Initial Decision 2-5-86 proposed denial. Review Board 8-1-86 proposed denial.

Burlington (Ch. 48)—New, Signal Ministries Inc., Box 1400, Burlington, NJ 08016. Correspondence: David Kelton, WPCB-TV, Rte. 48, Signal Hill Dr., Wall, PA 15148. Phones: 215-483-0850; 412-824-3930. 2140-kw max. visual, 237.7-kw max. aural. Antenna: 1104-ft. above av. terrain, 1055-ft. above ground, 1356-ft. above sea level, lat. 40° 02' 35.5", long. 75° 14' 32.5". Transmitter, Umbria St. near Domino Lane, Philadelphia. Ownership: Non-profit, non-stock corp. R. Russell Bixler, pres.; David F. Kelton, exec. v.p.; Abraham Fenton & Dorothy Harris, v.p.s.; Oleen Eagle, secy. Bixler, Kelton & Eagle have interest in licensee of WPCB-TV, Greensburg, PA & WKBS-TV, Altoona, PA. Counsel, Gammon & Grange; technical consultant, Dean Sargent. BPCT-840103KI. Initial Decision 2-5-86 proposed denial. Review Board 8-1-86 proposed denial.

Newton (Ch. 63)—New, Bogner Newton Corp., 401 Railroad Ave., Westbury, NY 11590. Phone: 516-997-7800. 4100-kw max. visual, 410-kw max. aural. Antenna: 1158-ft. above av. terrain, 410-ft. above ground, 1960-ft. above sea level, lat. 41° 18' 15", long. 74° 40' 27". Transmitter, AT&T relay tower, High Point State Park, 2.3-mi. from Colesville at 327° T. Ownership: Richard D. Bogner, pres., 51%; Leonard H. King, secy.-treas., 49%. Bogner & King have interest in permittee of WKFF(TV) Anderson, IN & Bogner Bcst. Equipment Corp., licensee, permittee of & applicant for LPTV stations. Counsel, Fly, Shuebruk, Gaguine, Boros & Braun; technical consultant, Richard D. Bogner. BPCT-850827KI.

Newton (Ch. 63)—New, East Coast Television, 2809 Coleherne Rd., Baltimore, MD 21204. Phone: 301-624-5310. 5000-kw max. visual, 1000-kw max. aural. Antenna: 978-ft. above av. terrain, 229-ft. above ground, 1779-ft. above sea level, lat. 41° 18' 15", long. 74° 40' 27". Transmitter, High Point State Park, ATT Relay Site, 3.75-mi. SSE of Port Jervis, NY. Ownership: Barbara Simpson, 100%. Counsel, Cate & Goodbread; consulting engineer, Charles S. Fitch. BPCT-850828LB.

Newton (Ch. 63)—New, Family Stations Inc., 290 Hegenberger Rd., Oakland, CA 94621. Phone: 415-568-6200. 5000-kw max. visual, 500-kw max. aural. Antenna: 2193-ft. above av. terrain, 1540-ft. above ground, 2982-ft. above sea level, lat. 41° 11' 32", long. 74° 45' 16". Transmitter, Mattison Rd., Newton. Ownership: Non-profit corp. Harold Camping, pres.; Scott L. Smith, v.p.-asst. secy.; Richard Van Dyk, secy.-treas. Applicant is applicant for Ch. 66 ET, West Milford, NJ, licensee, permittee of & applicant for radio stations. Smith has interest in licensee & permittees of radio stations & application for LPTV. Counsel, Dow, Lohnes & Albertson; consulting engineer, Robert A. Jones. BPCT-850828KL.

Newton (Ch. 63)—New, Mountain Bcstg. Corp., 957 Preakness Ave., Wayne 07470. Phone: 201-956-0158. 5000-kw max. visual, 500-kw max. aural. Antenna: 1125-ft. above av. terrain, 644-ft. above ground, 2024-ft. above sea level, lat. 41° 00' 27", long. 74° 33' 01". Transmitter, Block 336, Lots 10 & 11, Jefferson Twp. Ownership: Sun Young Joo, chmn.; Sun Hoo Joo, v.p.; Chang Il Kim, secy.; Soo Ja Kang, treas.; Theresa Lee, Dr. Hak Yong Ryu, Kun Woong Byun, 33.33% each. Counsel, Fleischman & Walsh; technical consultant, Moffet, Larson & Johnson. BPCT-850828LA.

Newton (Ch. 63)—New, Newton Bcstg. Co. Ltd., 1019 Fanny St., Elizabeth 07201. 5000-kw max. visual, 500-kw max. aural. Antenna: 890-ft. above av. terrain, 141-ft. above ground, 1691-ft. above sea level, lat. 41° 18' 15", long. 74° 40' 27". Transmitter, 7-mi. NW of Sussex. Ownership: Jose G. Morales Jr., gen. partner, 30%; remainder undisclosed. Technical consultant, du Treil-Rackley. BPCT-850828KY.

Newton (Ch. 63)—New, Newton Television Inc., 3245 Lamar Circle, Smyrna, GA 30080. 5000-kw max. visual, 500-kw max. aural. Antenna: 1722-ft. above av. terrain, 974-ft. above ground, 2524-ft. above sea level, lat. 41° 18' 15", long. 74° 40' 27". Transmitter, AT&T relay site, 2.3-mi. NW of Colesville. Ownership: Herlinda Thompson, pres.; John Harper, secy.-treas.; Edward C. Bowlds, 73.33%; Dr. Sam Walters, 18.67%; Charles Decker, 8%. For Bowlds' other interests, see WMPV-TV, Mobile, AL. Thompson has interest in application for new FM. Counsel, Seymour M. Chase; technical consultant, Smith & Powstenko. BPCT-850828KK.

Newton (Ch. 63)—New, Newton Television Ltd., 624 Cedarhurst Dr., Antioch, TN 37013. Phone: 615-834-6877. 5000-kw max. visual, 500-kw max. aural. Antenna: 1456-ft. above av. terrain, 974-ft. above ground, 2302-ft. above sea level, lat. 41° 08' 37", long. 74° 32' 21". Transmitter, WSUS(FM) transmitter site on Hamburg Mountain, Rudeville. Ownership: Allen E. Williams, gen. partner, Cason Dickinson, Ann Eaden & Joyce M. Goff, ltd. partners, 25% each. Counsel, Watson & Emert; technical consultant, Magnuson & Assoc. Inc. BPCT-850827KJ.

TV Applications—New Jersey

Newton (Ch. 63)—New, Press Bcstg. Co., Press Plaza, 605 Mattison, Asbury Park 07712. Phone: 201-774-7000. 3076-kw max. visual, 307-kw max. aural. Antenna: 1103-ft. above av. terrain, 596-ft. above ground, 1924-ft. above sea level, lat. 41° 08' 37", long. 74° 32' 21". Transmitter, WSUS-FM transmitter site, atop Hamburg Mountain, NE of Sand Point Rd., Hardistonsville. Ownership: Asbury Park Press Inc., 100%. APP ownership: Jules L. Plangere, chmn., Donald Lass, pres., 50% each; Robert E. Murphy, Jules L. Plangere III, v.p.s.; Charles W. Ritscher, secy. Applicant is licensee of WSJT(TV) Vineland & WJLK-AM-FM Asbury Park, NJ; applicant for Ch. 58 Bunnell, FL & LPTVs. APP owns WMOD(TV) Melbourne-Orlando, FL. Note: Sale of WSJT pends. Counsel, Dow, Lohnes & Albertson; consulting engineer, John T. Wilner. BPCT-850828KV.

Newton (Ch. 63)—New, Reyes Bcstg. Co., 2562 E. 22nd St., Brooklyn, NY 11235. Phone: 718-934-2852. 4169-kw max. visual, 416.9-kw max. aural. Antenna: 2218-ft. above av. terrain, 1525-ft. above ground, 2967-ft. above sea level, lat. 41° 11' 32", long. 74° 45' 12". Transmitter, Mattison Rd., NNE of Normanook Lookout Tower, Branchville. Ownership: Juan Jose Reyes, 100%. Technical consultant, Carlos Ortiz. BPCT-850828KG.

Newton (Ch. 63)—New, Vanguard Bcstg., Box 15, Reendell 07839. Phone: 201-383-5668. 5000-kw max. visual, 1000-kw max. aural. Antenna: 894-ft. above av. terrain, 145-ft. above ground, 1695-ft. above sea level, lat. 41° 18' 15", long. 74° 40' 27". Transmitter: 7-mi. NW of Sussex. Ownership: Catherine M. & Karen D. Fletcher, gen. partners, 4.9% each; Marvin J. Strauzer, Michael E. Levine, ltd. partners, 4.9% each; remainder unassigned. Strauzer & Levine own WNNJ & WJXL-FM, Newton, NJ. Counsel, F. Joseph Brinig; technical consultant, Stephen Van Wagoner. BPCT-850828KU.

†**West Milford (Ch. 66 ETV)**—New, Family Stations Inc., 290 Hegenberger Rd., Oakland, CA 94621. Phone: 415-568-6200. 5000-kw max. visual. Antenna: 2000-ft. above av. terrain, 1481-ft. above ground, 2585-ft. above sea level, lat. 41° 05' 19", long. 74° 14' 08". Transmitter: 1.5-mi. SSE of Ringwood. Ownership: Non-profit corp. Harold Camping, pres.; Scott L. Smith, v.p.-asst. secy.; Richard Van Dyk, secy.-treas. FSI is also applicant for Ch. 63, Newton, NJ. Represented (legal): Fletcher, Heald & Hildreth. Represented (engineering): Robert A. Jones Consulting Engineers. BPET-860212JK.

†**West Milford (Ch. 66 ETV)**—New, New Jersey Public Bcstg. Authority, 1573 Parkside Ave., CN77, Trenton 08625. Phone: 609-292-5252. 5000-kw max. visual. Antenna: 1294-ft. above av. terrain, 916-ft. above ground, 2022-ft. above sea level, lat. 41° 03' 39", long. 74° 20' 53". Transmitter: 0.7-mi. E of Otter Hole Rd., near Gordon Lakes, West Milford Borough. Ownership: State-owned. NJPBA is licensee of WNJ(TV) Trenton; WNUJ(TV) New Brunswick; WNJM(TV) Montclair; WNUJ(TV) Camden & applicant for ITFS Stations, all NJ. Represented (legal): Schwartz, Woods & Miller. Represented (engineering): Larry H. Will. BPET-851231KF.

New York

Batavia (Ch. 51)—New, Genesee Communications Inc., 9384 Shepard Rd., Batavia 14020. Phone: 716-343-2835. 5000-kw max. visual, 500-kw max. aural. Antenna: 1000-ft. above av. terrain, 1100-ft. above ground, 2080-ft. above sea level, lat. 42° 50' 46", long. 78° 01' 36". Transmitter: Near intersection of Silver Lake Rd. & Old Lake Rd., approx. 0.2-mi. S of Spragues Corner. Ownership: William R. Fortunato, 100%. Represented (legal): Southmayd, Powell, Taylor & Bowen. Represented (engineering): Lechman & Johnson. BPCT-851017KI.

Batavia (Ch. 51)—New, M & M Partnership, Box 151, Buffalo 14205. Phone: 716-838-4618. 1000-kw max. visual, 100-kw max. aural. Antenna: 1119-ft. above av. terrain, 772-ft. above ground, 2382-ft. above sea level, lat. 42° 50' 41", long. 78° 12' 48". Transmitter: On Warner Rd., 2.8-mi. NW of Dale. Ownership: Melvin Watkins, gen. partner, 20%; Madeline Easley, gen. partner, 15%; Nicholas K. Fortson, ltd. partner, 10%; remainder unassigned. Watkins & Easley each have interest in applications for LPTVs. Represented (engineering): Contemporary Communications. BPCT-851209KG.

Ithaca (Ch. 52)—New, Ithaca TV Assoc., Box 95, Syracuse, NY 13250. 81.3-kw visual, 8.13-kw aural. Antenna: 660-ft. above av. terrain, 497-ft. above ground, 1922-ft. above sea level, lat. 42° 22' 00", long. 76° 36' 25". Transmitter, Prottis Hill Rd., Newfield. Equipment, Emcee. Ownership: Craig Fox, 38%; Peter Rydell, 37%; Kenneth Horowitz, 25%, all gen. partners. For other interests of Fox & Rydell see WOLF-TV, Scranton, PA. Horowitz owns common-carrier paging systems in Plattsburgh, Glens Falls & Ithaca, NY. Counsel, Fisher, Wayland, Cooper & Leader. BPCT-820510KZ. Initial Decision of Administrative Law Judge Joseph Chachkin 12-14-84 proposed grant. Review Board 7-10-85 proposed grant.

Syracuse (Ch. 56)—New, Susan K. Panisch, 71 Blanchard Rd., Easton, CT 06612. Phone: 203-372-8338. 1000-kw max. visual, 100-kw max. aural. Antenna: 326-ft. above av. terrain, 349-ft. above ground, 754-ft. above sea level, lat. 43° 10' 46", long. 76° 20' 19". Transmitter, Smokey Hollow Rd., Lysander. Ownership: Susan K. Panisch, 100%. Technical consultant, Craig L. Fox. BPCT-850211KF. Conditional grant 5-22-86.

North Carolina

Greenville (Ch. 38)—New, Community Services Telecasters Inc., 282 New St., New Bern 28650. Phone: 919-633-5631. 5000-kw max. visual, 500-kw max. aural. Antenna: 474-ft. above av. terrain, 470-ft. above ground, 513-ft. above sea level, lat. 35° 27' 25", long. 77° 12' 21". Transmitter, 3.25-mi. NE of Shelmerdine. Ownership: Athene B. Bunn, pres.; LaRhe M. Vestal, v.p.; Thaluis J. Markham, secy.-treas. Counsel, Thomas A. Hart; technical consultant, Bcst. Technical Services. BPCT-850426KM.

Jacksonville (Ch. 35)—New, James Capers Jr., 104 Clemson Court, Jacksonville 28540. Correspondence: Mark J. Prak, Box 1151, Raleigh 27602. Phones: 919-347-4587; 919-821-4711. 5000-kw max. visual, 500-kw max. aural. Antenna: 1970-ft. above av. terrain, 1972-ft. above ground, 2034-ft. above sea level, lat. 34° 55' 29", long. 77° 36' 07". Transmitter: Approx. 1-mi. N of intersection of Hwys. 24 & 258, Richlands. Ownership: James Capers Jr., 100%.

Capers has interest in licensee of WWIL(AM) Wilmington, NC. Represented (engineering): Moffet, Larson & Johnson. BPCT-860422KG.

Jacksonville (Ch. 35)—New, Jacksonville Bcstg. Co., 125 Brookview, Jacksonville 28540. Phone: 919-455-9928. 1140-kw max. visual, 114-kw max. aural. Antenna: 870-ft. above av. terrain, 858-ft. above ground, 903-ft. above sea level, lat. 35° 02' 27", long. 77° 21' 11". Transmitter: WSFL-FM transmitter site, W of Hwy. 58, 1.8-mi. S of Trenton. Ownership: Sydney Popkin, 100%. Popkin is principal of licensee of WXQR-FM Jacksonville, NC; will resign position following grant of application. Represented (legal): Gordon & Healy. Represented (engineering): Robert L. Purcell Assoc. Inc. BPCT-860304KE.

Kannapolis (Ch. 64)—New, Community Action Communications Inc., c/o Abe Thiessen, Suite 418, Uptain Bldg., Chattanooga, TN 37411. 12.42-kw visual, 1.24-kw aural. Antenna: 318-ft. above av. terrain, 296-ft. above ground, 1080-ft. above sea level, lat. 35° 30' 18", long. 80° 33' 07". Transmitter, Goldfish Rd., near Kannapolis. Equipment, Emcee. Plant, \$12,500; yearly operating, \$189,480. Ownership: Truth Temple Inc., 100%. Officers: Joel Fowler Jr., pres.; Floyd Fry Jr., v.p.; Sharon Powell, secy.; Dick Shoff, treas. Counsel, Larry Perry (Oak Ridge, TN); consulting engineer, B. Scott Baxter & Assoc. (Brentwood, TN). BPCT-800516KQ. Initial Decision of Administrative Law Judge Thomas Fitzpatrick 2-8-84 proposed grant. Review Board 8-17-84 proposed denial.

Kannapolis (Ch. 64)—New, Focus Television Co., a Joint Venture, Suite 102B, Georgetown Plaza, 33 Music Square W, Nashville, TN 37203. Phone: 615-373-1191. 1520-kw visual, 152-kw aural. Antenna: 1372-ft. above av. terrain, 1459-ft. above ground, 2049-ft. above sea level, lat. 35° 20' 11", long. 80° 36' 49". Transmitter, 0.2-mi. SE of State Rte. 49 & County Rd. 1158, S of Concord. Equipment, RCA. Ownership: Kannapolis Television Co., a Joint Venture, 70%; Focus Bcstg. of Kannapolis Inc., 30%. KTC ownership: Kannapolis Bcstg. Co., 55%; Cabarras Television Corp., 45%. KBC ownership: Hugh M. Boyd, pres., 30%; James G. Wilks, v.p., 10%; Kathryn O. Boyd, secy. & John D. Boyd, treas., 30% each. CTC ownership: Home News Publishing Co., 100%. HNPC ownership: William M. Boyd, pres., 27.38%; Estate of Hugh N. Boyd, 48.35%; 8 others, none with more than 6%. FBKI ownership: Allen Investment Co., 9.5%; Douglas F. Ruhe, Irene M. Chung, Joon Chung, Beverly Ruhe, William & Judith Geissler, 8.5% each; Darrell W. & Gloria W. Anderson, 5% each; others, none with more than 4%. BPCT-790928K1. Initial Decision of Administrative Law Judge Thomas Fitzpatrick 2-8-84 proposed denial. Review Board 8-17-84 proposed grant.

Morehead City (Ch. 8)—New, Dr. James E. Carson, 1866 Geiberger Dr., Fayetteville 28303. 316-kw max. visual, 32-kw max. aural. Antenna: 1964-ft. above av. terrain, 1959-ft. above ground, 1964-ft. above sea level, lat. 34° 52' 53", long. 76° 30' 23". Transmitter: 0.09-mi. N of origin of East Fork of South River; 5.3-mi. NW of Hwy. 70 at Oyster Creek bridge, Stacy Twp. Ownership: Dr. James E. Carson, 100%. Carson is administrative officer of Fayetteville State U., licensee of WFSS(FM) Fayetteville, NC. Represented (legal): May & Dunne. Represented (engineering): Smith & Powstenko. BPCT-860328KK.

Morehead City (Ch. 8)—New, Crystal Coast Communications Ltd. Partnership, 1012 Bay St., Morehead City 28557. Phone: 919-726-5725. 316-kw max. visual, 31.6-kw max. aural. Antenna: 1990-ft. above av. terrain, 1986-ft. above ground, 1994-ft. above sea level, lat. 34° 45' 02", long. 76° 32' 09". Transmitter: 0.75-mi. SW of intersection of Hwys. 70 & 1347, Smyrna. Ownership: William C. Horton, gen. partner, 20%; Reginald A. Hawkins, Spurgeon W. Webber Jr., ltd. partners, 30% each; Melvin L. Watt, ltd. partner, 20%. Webber has interest in permittee of WMHU(TV) Belmont, NC & application for FM; will dispose of interests following grant of application. Represented (legal): Reddy, Begley & Martin. Represented (engineering): Peter V. Gureckis & Assoc. BPCT-860328KJ.

Morehead City (Ch. 8)—New, Local Television Assoc. Inc., 608 Ann St., Beaufort 28516. Phone: 919-728-7781. 316-kw max. visual, 31.6-kw max. aural. Antenna: 1965-ft. above av. terrain, 1960-ft. above ground, 1965-ft. above sea level, lat. 34° 52' 53", long. 76° 30' 23". Transmitter: Open Grounds Farm, approx. 5.5-mi. NW of Stacy. Ownership: John W. Galney III, pres., Clawson A. Hicks, v.p., 45% each; Frederick J. McCune, secy.-treas., 10%. Represented (legal): Fisher, Wayland, Cooper & Leader. Represented (engineering): Lawrence Behr Assoc. Inc. BPCT-860211KE.

Morehead City (Ch. 8)—New, Morehead City TV Ltd., 414 Briarwood Lane, Charlotte 28215. Phone: 704-567-1065. 316-kw max. visual, 31.6-kw max. aural. Antenna: 1982-ft. above av. terrain, 1978-ft. above ground, 1982-ft. above sea level, lat. 34° 52' 53", long. 76° 30' 23". Transmitter: 5.5-mi. NW of Stacy. Ownership: State W. Alexander, gen. partner, 10%; William R. Rollins, Robert R. Hilker, ltd. partners, 30%; Harvey B. Gantt, ltd. partner, 15%; William G. Brown, Clifton G. Moor, ltd. partners, 7.5% each. Alexander, Hilker, Rollins, Moor & Brown have interest in applications for FMs. Alexander, Hilker, Rollins, & Gantt have interest in permittee of WMHU(TV) Belmont, NC. Hilker & Rollins have interest in licensees of WCGC(AM) Belmont, WEGO & WPEG(FM) Concord, WSVW(AM) Valdese, all NC; WJJJ(AM) Christianburg, WVVV(FM) Blacksburg, VA; WYRN & WPIQ(FM) Brunswick, GA; WDXI & WORX(FM) Orangeburg, SC & WSTX-AM-FM St. Croix, VI. Moor & Brown have interest in licensee of WTIF(AM) Tifton, GA & permittee of WLYZ(FM) Nashville, GA. Hilker has interest in cable television systems. Represented (legal): Tharrington, Smith & Hargrove. Represented (engineering): Bromo Communications Inc. BPCT-860328KE.

Morehead City (Ch. 8)—New, Pine Cone Communications Ltd. Partnership, 223 N. Yaupon Terrace, Morehead City 28557. Phone: 919-726-4649. 316-kw max. visual, 31.6-kw max. aural. Antenna: 2000-ft. above av. terrain, 2002-ft. above ground, 2007-ft. above sea level, lat. 34° 46' 18", long. 76° 32' 52". Transmitter: 1000-ft. NNE of intersection of Hwy. 70 & Harkers Island Rd., near Otway. Ownership: Shirley B. Henderson, gen. partner, 10%; Joseph B. Parker Jr., Gil L. Lyons, John E. Parker, ltd. partners, 30% each. Represented (legal): Southmayd, Powell, Taylor & Bowen. Represented (engineering): Lechman & Johnson. BPCT-860328KL.

Morehead City (Ch. 8)—New, Wander Bcstg. of Morehead City, 332 F St. NE, Washington, DC 20002. Phone: 202-265-7789. 316-kw max. visual, 31.6-kw max. aural. Antenna: 1965-ft.

above av. terrain, 1960-ft. above ground, 1965-ft. above sea level, lat. 34° 52' 53", long. 76° 30' 23". Transmitter: Approx. 5.5-mi. NW of Stacy; 0.85-mi. E of USGS Marker. Ownership: Elyse G. Wander, 100%. Wander has interest in applications for LPTVs. Represented (legal): Borsari & Paxson. Represented (engineering): W. Lee Simmons. BPCT-860328KF.

Raleigh (Ch. 50)—New, Grant Cotton, 2337 Guess Rd., Durham 27704. Phone: 919-471-4461. 5000-kw max. visual, 500-kw max. aural. Antenna: 1088-ft. above av. terrain, 957-ft. above ground, 1437-ft. above sea level, lat. 35° 42' 52", long. 78° 49' 01". Transmitter, Hwy. 1010, approx. 2-mi. SE of Apex. Ownership: Grant Cotton, 51%; Kathryn A. Banks, 24.5%; Michael G. Cotton, 24.5%. Counsel, Reddy, Begley & Martin; technical consultant, Cohen & Dippell. BPCT-841004KF. Initial Decision of Administrative Law Judge James F. Tiernay 3-5-86 proposed denial. Review Board 6-30-86 proposed grant.

Raleigh (Ch. 50)—New, The L Bcstg. Corp., 68 N. Muscogee Ave. NW, Atlanta, GA 30305. Phone: 404-233-4945. 5000-kw max. visual, 500-kw max. aural. Antenna: 1306-ft. above av. terrain, 1174-ft. above ground, 1649-ft. above sea level, lat. 35° 43' 34", long. 78° 49' 23". Transmitter, N side of intersection of Hwys. 1 & 1010, Apex. Ownership: Frederick R. Barber Jr., Evelyn L. Barber & Eleanor J. Brown, gen. partners, 10% each; Frederick R. Barber & Evelyn L. Barber, ltd. partners, 23.33% each; Eleanor J. Brown ltd. partner, 23.34%. Counsel, Tharrington, Smith & Hargrove; technical consultant, Moffet, Larson & Johnson. BPCT-841005KR. Initial Decision of Administrative Law Judge James F. Tierney 3-5-86 proposed grant. Review Board 6-30-86 proposed denial.

Ohio

Toledo (Ch. 40)—New, Carmora Bcstg. Inc., 1946 13th St., Toledo 43610. Phone: 419-241-5876. 1000-kw max. visual, 100-kw max. aural. Antenna: 750-ft. above av. terrain, 749-ft. above ground, 1399-ft. above sea level, lat. 41° 29' 46", long. 83° 47' 00". Transmitter: Waterville-Neapolis Rd. at Finzell Rd., 1.8-mi. SE of Whitehouse. Ownership: Blondell Dixon, pres.; James L. Felton, v.p.; Lee D. Andrews, secy., 50%; Jerry Jones, treas., 50%. Andrews has interest in permittee of Ch. 36, Charleston, SC; applications for Ch. 54 Avalon, CA; Ch. 65 Blacksburg, VA; Ch. 50 Denver, CO; Ch. 62 Atlantic City, NJ; Ch. 39, Paradise, NV & Ch. 40, Bluefield, WV. Represented (legal): McCarthy, Roeder, Durette & Davenport. Represented (engineering): Larkin & Assoc. BPCT-860410KS.

Toledo (Ch. 40)—New, Dominion Bcstg. Inc., 215 Melody Lane, Toledo 43615. Phone: 419-473-7283. 2400-kw max. visual, 240-kw max. aural. Antenna: 735-ft. above av. terrain, 719-ft. above ground, 1449-ft. above sea level, lat. 41° 42' 44", long. 83° 57' 30". Transmitter: Rte. 120, 2.5-mi. W of Metamora. Ownership: Larry Whatley, pres., Ronald Mighell, v.p., Jerry Toth, secy.-treas., 33.33% each. Mighell & Whatley have interest in licensee of WTLW(TV), Lima, OH; will resign positions following grant of application. Represented (legal): Fisher, Wayland, Cooper & Leader. Represented (engineering): du Treil-Rackley. BPCT-860410KU.

Toledo (Ch. 40)—New, The Malendowski Partnership, Box 251, Parkton, NC 28371. Phone: 202-887-0224. 5000-kw max. visual. Antenna: 1000-ft. above av. terrain, 972-ft. above ground, 1647-ft. above sea level, lat. 41° 24' 34", long. 83° 46' 12". Transmitter: Tuller & Range Line Rd., Wood County. Ownership: Arthur Malendowski, Paula St. G. Baptist, gen. partners, 50% each. Baptist has interest in applications for new FMs. Represented (legal): Thomas L. Root. BPCT-860410KV.

Toledo (Ch. 40)—New, Wade Mitchell, 5586 West Jefferson, No. 5, Trenton, MI 48183. Phone: 313-675-5358. 5000-kw max. visual, 500-kw max. aural. Antenna: 1050-ft. above av. terrain, 1047-ft. above ground, 1719-ft. above sea level, lat. 41° 19' 48", long. 83° 27' 44". Transmitter: 1700-ft. W of Pemberville Rd., 2600-ft. N of Douglas Rd., 1.4-mi. WNW of Bradner. Ownership: Wade Mitchell, 100%. Represented (legal): Lawrence J. VanWassenhova. Represented (engineering): John F. X. Browne & Assoc. Inc. BPCT-860410KL.

Toledo (Ch. 40)—New, New Life Evangelistic Center Inc., 1602 Monroe St., Toledo 43624-1704. Phone: 419-242-1934. 5000-kw max. visual, 500-kw max. aural. Antenna: 801-ft. above av. terrain, 787-ft. above ground, 1517-ft. above sea level, lat. 41° 42' 50", long. 83° 57' 38". Transmitter: State Rd. 120, W of Twp. 5; 2.5-mi. W of Metamora. Ownership: Larry Rice., pres.-trustee; Raymond Redlich, v.p.-trustee, Jim Barnes, v.p.-trustee, Kenneth Klingerman, secy.-treas.-trustee; A. L. Gee, trustee, Gary Bidwell, Bob Bonds, George Scotchmer, Penny Rice, Gertrude Moorehead, Ruth Powell, Roberta Benjamin, Judy Redlich, Joe Badaracco & Jimmy Heath, 7.1% each. Applicant is licensee of KNLC(TV) St. Louis, MO. Represented (legal): John H. Midlen Jr. Represented (engineering): E. Harold Munn Jr. & Assoc. Inc. BPCT-860410KT.

Toledo (Ch. 40)—New, Priscilla L. Schwier, 1630 Ohio Citizens Bank Bldg., Toledo 43604. Phone: 419-241-1254. 5000-kw max. visual, 500-kw max. aural. Antenna: 1533-ft. above av. terrain, 1520-ft. above ground, 2222-ft. above sea level, lat. 41° 15' 25", long. 83° 32' 25". Transmitter: 0.35-mi. NW of intersection of Jerry City & Emerson Rds., near West Millgrove. Ownership: Priscilla L. Schwier, 100%. Applicant has interest in licensee of WICU(TV) Erie, PA & applicant for LPTV in Warren, PA. Represented (legal): Fly, Shuebruk, Gaguine, Boros & Braun. Represented (engineering): Moffett, Larson & Johnson. BPCT-860409KF.

Oklahoma

Oklmulgee (Ch. 44)—New, Brewer Communications Inc., 410 W. 6th St., Okmulgee 74447. Phone: 918-756-1800. 2796.8-kw max. visual, 559.4-kw max. aural. Antenna: 1251-ft. above av. terrain, 1223-ft. above ground, 1951-ft. above sea level, lat. 35° 44' 57", long. 95° 50' 05". Transmitter: 9-mi. NE of Okmulgee. Ownership: James R. (Bob) Brewer, pres., 100%; George English, v.p.; LaRue G. Brewer, secy.-treas. J. R. Brewer owns licensee of KOKL-AM-FM Okmulgee, OK. Represented (legal): Eugene T. Smith. Represented (engineering): Tabcon Inc. BPCT-860509KF.

Tulsa (Ch. 53)—New, EAM Bcstg., 2310 Ponderosa Dr., No. 29, Camarillo, CA 93010. Phone:

805-485-7777. 5000-kw max. visual, 500-kw max. aural. Antenna: 683-ft. above av. terrain, 477-ft. above ground, 1409-ft. above sea level, lat. 36° 06' 38", long. 96° 01' 57". Transmitter, KCFV(FM) transmitter site, 5-mi. SW of Tulsa. Ownership: Stuart W. Epperson & Edward G. Atsinger III, gen. partners, 45% each; Jerrold Miller & Ronald L. Young, gen. partners, 5% each. EAM has interest in AM & FM stations & is applicant for Ch. 50, Memphis, TN & Ch. 52, Fort Worth, TX. Counsel, Miller & Fields; technical consultant, Serge Bergen. BPCT-850108KL.

Tulsa (Ch. 53)—New, Native American Bcstg. Co., a Ltd. Partnership, 3401 First National Tower, Tulsa 74103. Phone: 918-582-1720. 5000-kw max. visual, 500-kw max. aural. Antenna: 1510-ft. above av. terrain, 1333-ft. above ground, 2133-ft. above sea level, lat. 36° 01' 10", long. 95° 39' 24". Transmitter, on 101st St., 2.67-mi. NE of Hwy. 51, near Oneta. Ownership: Willis Matthews Jr., gen. partner, 15%; Jay WhiteCrow, gen. partner, 10%; Philip Ruffin, ltd. partner, 75%. Counsel, Collier, Shannon, Rill & Scott; technical consultant, Smith & Powstenko. BPCT-850108KO.

Tulsa (Ch. 53)—New, Tulsa Bcstg. Group Inc., 406 Third Ave. N, Columbus, MS 39703-0101. Phone: 601-327-0903. 5000-kw max. visual, 500-kw max. aural. Antenna: 904-ft. above av. terrain, 927-ft. above ground, 1489-ft. above sea level, lat. 35° 54' 42", long. 95° 34' 10". Transmitter, 1.4-mi. NE of city limits of Red Bird, near Gar Creek. Ownership: Wilbur O. Colom, pres.-treas. & Congress Street Properties Inc., 45% each; Harold W. Grimmer, secy., 5%; William Dilday & Les Range, 2.5% each. CSPI ownership: Leland T. Speed, pres.; James N. C. Moffet, v.p.-secy.; Earl Martin Jr., David H. Hoster II, Robert M. Welsh, v.p.s.; N. Keith McKey, treas.-asst. secy. Colom, Dilday, Range & CSPI have interest in permittee of Ch. 16, Lubbock, TX. Colom, Dilday & CSPI have interest in applications for Ch. 52, Albany, GA. Colom & CSPI have interest in applications for Ch. 61, Mobile, AL; Ch. 38, Santa Barbara, CA; Ch. 54, Omaha, NE; Ch. 45, Seattle WA. Colom has interest in permittee of WZIX(FM), Artesia, MS & applicant for new FM in San Diego, CA. Dilday has interest in application for new FM in Boston, MA & CPs & applications for LPTV. Technical consultant, Sisk Engineering Inc. BPCT-840921LI.

Tulsa (Ch. 53)—New, Tulsa Television Ltd., 3806 E. 66th Place S, Tulsa 74133. Phone: 918-254-1276. 4900-kw max. visual, 490-kw max. aural. Antenna: 1450-ft. above av. terrain, 1270-ft. above ground, 2070-ft. above sea level, lat. 36° 01' 10", long. 95° 39' 24". Transmitter, 2.7-mi. E of Hwy. 51 on S. 101st St., Tulsa. Ownership: George & Pamela Vinnett, gen. partners, 5% each; John B. Conlan & Robert M. Richmond, ltd. partners, 40% each; Ashton R. Hardy, ltd. partner, 10%. Counsel, Fawer, Brian, Hardy & Zatzkis; technical consultant, du Treil-Rackley. BPCT-850108KU.

Oregon

Eugene (Ch. 34)—New, Telecasters of Eugene Inc., 2624 College Ave., Modesto, CA 95350. Phone: 209-521-5702. 4444-kw max. visual, 444-kw max. aural. Antenna: 1050-ft. above av. terrain, 400-ft. above ground, 1700-ft. above sea level, lat. 44° 00' 05", long. 123° 06' 48". Transmitter: KVAL-TV transmitter site, mountain ridge antenna farm SW of Eugene. Ownership: Raul Palazuelos, pres.-dir., Consuelo Palazuelos, secy.-dir., 50% each. Represented (legal): Miller & Fields. Represented (engineering): Cecil Lynch. BPCT-860711KE.

Klamath Falls (Ch. 31)—New, Garcia Communications, 1579 N. Millard, Rialto, CA 92376. Phone: 714-820-9055. 22-kw max. visual, 2.2-kw max. aural. Antenna: 1011-ft. above av. terrain, 45-ft. above ground, 5486-ft. above sea level, lat. 42° 15' 44", long. 121° 45' 38". Transmitter: KOTI(TV) transmitter site, 3-mi. NNE of Klamath Falls. Ownership: Mart G. Garcia, gen. partner, 33.33%; Edward Powley, ltd. partner, 66.66%. GC is permittee of KGCL(TV), Missoula, MT & Ch. 67, Morehead, KY. Represented (engineering): John R. Powley. BPCT-860527KP.

Klamath Falls (Ch. 31)—New, Sunshine Television Inc., 1090 Knutson Ave., Medford 97504. Phone: 530-773-1212. 100-kw max. visual, 10-kw max. aural. Antenna: 2373-ft. above av. terrain, 196-ft. above ground, 6696-ft. above sea level, lat. 42° 05' 56", long. 121° 38' 00". Transmitter: Stukel Mountain, 11.7-mi. from Klamath Falls, Merrill. Ownership: Dunbar Carpenter, pres., 18.99%; Dick Lyle, v.p. & Dan Agnew 45.45% jointly; Ron Kramer, secy., 4.22%; Ann D. Cheng, 14.65%; Emily C. Mostue & A. Brian Mostue, 4.26% jointly; Kenyon Jones, George H. A. Clowes Jr., 4.22% each. Represented (legal): Fisher, Wayland, Cooper & Leader. Represented (engineering): McClanathan & Assoc. Inc. BPCT-860728KL.

Portland (Ch. 40)—New, Cascade Video of Oregon Ltd., 919 S.W. Taylor, Suite 900, Portland, OR 97205. 5000-kw max. visual, 500-kw max. aural. Antenna: 1780-ft. above av. terrain, 909-ft. above ground, 2049-ft. above sea level, lat. 45° 31' 25.1", long. 122° 44' 55.8". Transmitter, 433 N.W. Skyline Blvd., Portland. Equipment, RCA. Plant, \$3,031,000; quarterly operating, \$226,500. Ownership: Cascade Video Inc., as gen. partner, 20%; as ltd. partner, 45%; R. W. deWeese, Ralph D. Schlesinger & H. A. Anderson, ltd. partners, 5% each; Clifford B. Alterman & W. S. Aman, ltd. partners, 2.5% each; 15% reserved for management. CVI ownership: Thomas Moyer, chmn.-v.p.; R. W. deWeese, pres.; Clifford B. Alterman, secy.; General American Theatres, 100%. GAT ownership: Thomas P. Moyer, pres. & Marilyn L. Moyer, secy., 25.5% each; Thomas P. & Timothy Moyer, Colleen Thrift & Kimberly Kassab Trusts, 12.25% each. GAT owns movie theaters. Counsel, Verner, Lipfert, Bernhard, McPherson & Hand; consulting engineer, McClanathan & Assoc. BPCT-811019KG. Initial Decision of Administrative Law Judge Joseph P. Gonzales 12-12-83 proposed grant. Supplementary Initial Decision 8-8-86 proposed grant.

Portland (Ch. 40)—New, Portland Television Assoc. Ltd., 3520 Keith St., Cleveland, TN 37311. Correspondence, A. G. Thiessen, Suite 418, Uptain Bldg., Chattanooga, TN 37411. 5000-kw visual, 500-kw aural. Antenna: 1780-ft. above av. terrain, 849-ft. above ground, 2049-ft. above sea level, lat. 45° 31' 27", long. 122° 44' 46". Transmitter, 429 N.W. Skyline Blvd., Portland. Equipment, RCA. Plant, \$230,500; quarterly operating, \$209,760. Ownership: Aubrey Burke, Forrest L. Preston, Philip B. Brooks & Carl Campbell, gen. partners, 25% each. Principals have nursing home interests. Counsel, McCampbell & Young; consulting engineer, Sterling Communications. BPCT-811217KJ. Initial Decision of Administrative Law

TV Applications—Oregon

Judge Joseph P. Gonzales 12-12-83 proposed denial. Supplementary Initial Decision 8-6-86 proposed denial.

Pennsylvania

Bethlehem (Ch. 60)—New, Bethlehem Bcstg., 1445 Skippack Pike, Center Square 19422. Phone: 215-279-9000. 750-kw max. visual, 75-kw max. aural. Antenna: 1071-ft. above av. terrain, 528-ft. above ground, 1544-ft. above sea level, lat. 40° 37' 33", long. 75° 15' 19". Transmitter, Gaffney Hill Rd., 1.75-mi. SSW of Glendon. Ownership: Thomas H. Moffit Sr. & Alice E. Moffit, gen. partners, 40% jointly; Thomas H. Moffit Jr. & Linda Kay Moffit, gen. partners, 40% jointly; Rick A. & Lynne C. Gold, gen. partners, 5% jointly; William P. & Nancy A. Fenton, gen. partners, 5% jointly; Larry E. Wissinger & David L. Denig, gen. partners, 5% each. Moffit Sr. owns licensees of AM stations. Moffit Jr., Wissinger & Denig have interest in application for new FM. Technical consultant, Thomas A. Moffit Jr. BPCT-850814KH.

Bethlehem (Ch. 60)—New, William J. Kimble, 1722 Maplewood Dr., Canandaigua, NY 14424. Phone: 716-398-3125. 1130-kw max. visual, 113-kw max. aural. Antenna: 939-ft. above av. terrain, 435-ft. above ground, 1435-ft. above sea level, lat. 40° 33' 58", long. 75° 26' 06". Transmitter, WLVT-TV transmitter site, East Rock Rd., Upper Saucon. Ownership: William J. Kimble, 100%. For Kimble's other interests, see WOLF-TV Scranton, PA. Technical consultant, Craig L. Fox. BPCT-850815KH.

Bethlehem (Ch. 60)—New, Lehigh Valley Bcstg. & Communications, 5904 N. Eleventh St., Philadelphia 19141. 5000-kw max. visual, 500-kw max. aural. Antenna: 1913-ft. above av. terrain, 1400-ft. above ground, 2408-ft. above sea level, lat. 40° 34' 02", long. 75° 26' 05". Transmitter, East Rock Rd., Allentown. Ownership: William Sanders, 100%. Counsel, Cate & Goodbread. Technical consultant, Paradise Research Inc. BPCT-850815KG.

Bethlehem (Ch. 60)—New, Sonshine Family TV Inc., 603 St. Paul St., Whitehall 18050. Phone: 215-264-9313. 5000-kw max. visual, 500-kw max. aural. Antenna: 1482-ft. above av. terrain, 974-ft. above ground, 1974-ft. above sea level, lat. 40° 34' 02", long. 75° 26' 05". Transmitter, East Rock Rd., Bethlehem. Ownership: Patricia Huber, pres., 100%. Counsel, Barnett & Alagia. Technical consultant, Advanced Video Technology Inc. BPCT-850812KG.

South Carolina

Myrtle Beach (Ch. 32)—New, Coastal Carolina Bcstg. Co., 2503 Bayside Ave., Conway 29526. Phone: 803-248-4560. 2495-kw max. visual, 250-kw max. aural. Antenna: 507-ft. above av. terrain, 503-ft. above ground, 519-ft. above sea level, lat. 33° 31' 33", long. 79° 07' 16". Transmitter, 4.75-mi. N, 250° E of Murrells Inlet. Ownership: O'Neal Smalls, pres., 40%; Dianna Robinson, v.p.-secy., Lessie Leggette, v.p.-treas., 30% each; Aubrey Sarvis, v.p. Counsel, Wilkes, Artis, Hedrick & Lane. Consulting engineer, Oscar Reed Jr. BPCT-850827KH.

Myrtle Beach (Ch. 32)—New, Moore Bcst. Industries Inc., 9600 N. Kings Hwy., Myrtle Beach 29577. Phone: 803-449-1411. 795-kw max. visual, 79.5-kw max. aural. Antenna: 530-ft. above av. terrain, 528-ft. above ground, 549-ft. above sea level, lat. 33° 35' 30", long. 79° 00' 02". Transmitter, 1-mi. N of Garden City Beach. Ownership: R. M. Moore, pres., 51%; Luke Green, treas., 49%. MBI is applicant for Ch. 55, Rock Hill, SC. Green has interest in State-Record Publishing Co. Inc., newspaper publisher. Consulting engineer, Edward Graham Jr. BPCT-850716KE.

Myrtle Beach (Ch. 32)—New, South Carolina Bcstrs. Ltd. Partnership, 294 Bay Tree Lane, Myrtle Beach 29577. Phone: 803-651-3141. 5000-kw max. visual, 500-kw max. aural. Antenna: 1978-ft. above av. terrain, 1968-ft. above ground, 1985-ft. above sea level, lat. 33° 28' 05", long. 79° 14' 54". Transmitter, 6.9-mi. NNW of Georgetown; 0.2-mi. SE of Hwy. 701. Ownership: Jean M. Hanna, Oliver Lewis, gen. partners, 20% each; undisclosed ltd. partners, 60%. Counsel, Sidley & Austin. Technical consultant, John F. X. Browne & Assoc. Inc. BPCT-850828KO.

Rock Hill (Ch. 55)—New, Catawba Communications Inc., 4511 Aberdeen Dr., Tyler, TX 75703. Phone: 214-581-6518. 5000-kw max. visual, 500-kw max. aural. Antenna: 1475-ft. above av. terrain, 1413-ft. above ground, 2253-ft. above sea level, lat. 35° 24' 29", long. 81° 07' 50". Transmitter, W side of Hwy. 27, 0.9-mi. NW of Alexis, NC. Ownership: L. William Heyman Jr., 100%. Counsel, Paul, Hastings, Janofsky & Walker; technical consultant, Siliman & Siliman. BPCT-850320KJ.

Rock Hill (Ch. 55)—New, Family 55 TV Inc., 1610 Mulberry Circle, Rock Hill 29730. Phone: 803-329-7776. 5000-kw max. visual, 500-kw max. aural. Antenna: 1890-ft. above av. terrain, 1899-ft. above ground, 2684-ft. above sea level, lat. 35° 21' 24", long. 81° 11' 01". Transmitter, intersection of Hwys. 1802 & 1807, near Dallas, NC. Ownership: Diane Wells, pres.-v.p.-treas., 10%; Jonathan Byrd, 90%; Larry Dale Dove, secy. Byrd has interest in application for Ch. 60, San Antonio, TX. Counsel, Fisher, Wayland, Cooper & Leader; technical consultant, du Treil-Rackley. BPCT-850320KI.

Rock Hill (Ch. 55)—New, Koontz Communications Ltd. Partnership, 201 S. College, No. 1300, Charlotte, NC 28244. Phone: 704-372-9941. 5000-kw max. visual, 500-kw max. aural. Antenna: 1952-ft. above av. terrain, 1955-ft. above ground, 2725-ft. above sea level, lat. 35° 21' 48", long. 81° 09' 17". Transmitter, Hwy. 1836, 0.35-mi. SW of intersection of Hwys. 1836 & 1837, near Stanley. Ownership: Kenneth H. Koontz, gen. partner, 20%; Robert A. Seefried, ltd. partner, 40%; James L. Berry & Allan C. Eustis III, ltd. partners, 20% each. Counsel, Albert, Fitzgibbon & Kelly; technical consultant, Cohen & Dippell. BPCT-850320KH.

Rock Hill (Ch. 55)—New, Metrolina Media Inc., 615 N. Pine St., Charlotte, NC 28202. Phone: 704-372-2544. 5000-kw max. visual, 500-kw max. aural. Antenna: 1178-ft. above av. terrain, 416-ft. above ground, 2041-ft. above sea level, lat. 35° 13' 56", long. 81° 16' 36". Transmitter, Crowders Mountain, 3.6-mi. E of Kings Mountain, Gaston, NC. Ownership: Ginise J. Clement, pres., 25%; Cynthia Murray, secy.; John H. Midlen Jr., Malcolm M.

Burleson & George W. Gold, 25% each. Midlen has interest in licensees of AM stations; permittees of FM stations & cable TV system. Counsel, John H. Midlen Jr.; technical consultant, Raymond E. Rohrer. BPCT-850320LF.

Rock Hill (Ch. 55)—New, Moore Bcst. Industries Inc., 602 Main St., Conway 29526. 1403-kw max. visual, 140.3-kw max. aural. Antenna: 1042-ft. above av. terrain, 972-ft. above ground, 1752-ft. above sea level, lat. 35° 08' 54", long. 81° 12' 57". Transmitter, 0.7-mi. SW of Bowling Green. Ownership: R. M. Moore, pres., 51%; Luke Green, treas., 49%. MBI is applicant for Ch. 32, Myrtle Beach, SC. Green has interest in State-Record Publishing Co. Inc., newspaper publisher. Counsel, Arthur V. Belendiuk, consulting engineer, Edward Graham Jr. BPCT-850211KE.

Rock Hill (Ch. 55)—New, Susan S. Mulkey, 84 S. 67th Ave., Pensacola, FL 32506. Phone: 205-277-1985. 5000-kw max. visual, 500-kw max. aural. Antenna: 610-ft. above av. terrain, 473-ft. above ground, 1173-ft. above sea level, lat. 34° 52' 44", long. 80° 58' 03". Transmitter, 1-mi. SW of Lesslie. Ownership: Susan S. Mulkey, gen. partner, 100%; ltd. partners to be named. Technical consultant, Charles J. Thompson. BPCT-850320KF.

Rock Hill (Ch. 55)—New, Neisler Ltd. Partnership, 405 Meisler Dr., Kings Mountain, NC 28086. Phone: 704-739-9234. 5000-kw max. visual, 500-kw max. aural. Antenna: 1556-ft. above av. terrain, 1571-ft. above ground, 2331-ft. above sea level, lat. 35° 22' 16", long. 81° 09' 08". Transmitter, 0.2-mi. NW of intersection of Hwys. 1836 & 1837, Dallas, NC. Ownership: Janice C. Neisler, gen. partner, 51%; George Scott Neisler, ltd. partner, 49%. The Neislars have interest in applications for LPTVs. Counsel, Keith & Smithwick; technical consultant, Bromo Communications. BPCT-850320LE.

Rock Hill (Ch. 55)—New, Rock Hill Telecasters Assoc. Ltd., 201 Parkmont Dr., Greensboro, NC 27408. Phone: 919-682-5691. 5000-kw max. visual, 500-kw max. aural. Antenna: 1151-ft. above av. terrain, 1038-ft. above ground, 1723-ft. above sea level, lat. 34° 55' 00", long. 80° 55' 42". Transmitter, 0.2-mi. SSW of Foundation Church, York County. Ownership: Benjamin T. Perry, gen. partner, 15%; Mark Conrad, gen. partner, 5%; Poplar Apartments Inc., ltd. partner, 80%. PAI ownership: Kathrine R. Everett, pres. & Robinson O. Everett, 50% each; Delmar Amnett, v.p.; Linda M. Everett, secy.; Dorothy Bullock, asst. secy.-treas. Perry, K. Everett & R. Everett have interest in WJKA(TV), Wilmington, NC; WFCT(TV), Fayetteville, NC & permittee of WWRD(TV), Wilson, NC. Counsel, Thomas L. Root. BPCT-850320KW.

Rock Hill (Ch. 55)—New, Urban Bcstg. Ltd., 515 East Farris Ave., High Point, NC 27262. Phone: 919-883-6893. 5000-kw max. visual, 500-kw max. aural. Antenna: 1487-ft. above av. terrain, 1514-ft. above ground, 2274-ft. above sea level, lat. 35° 22' 23", long. 81° 09' 06". Transmitter, 1300-ft. N of intersection of Hwy. 1837 & 1836, Stanley, NC. Ownership: Miriam L. Wagner, gen. partner, 10%; Miriam L. Wagner, ltd. partner, 90%. Counsel, Reddy, Begley & Martin; technical consultant, Lawrence Behr Assoc. Inc. BPCT-850320KQ.

South Dakota

Rapid City (Ch. 15)—New, Midcontinent Bcstg. Co., c/o Joseph H. Floyd, 501 S. Phillips Ave., Sioux Falls, SD 57102. Phone: 605-336-1100. 690-kw max. visual, 69-kw max. aural. Antenna: 520-ft. above av. terrain, 421-ft. above ground, 4201-ft. above sea level, lat. 44° 04' 14", long. 103° 15' 01". Transmitter, Skyline Dr., approx. 0.8-mi. S of intersection of Rtes. 44 & 79, Rapid City. Ownership: See KELO-TV, Sioux Falls, SD. Counsel, Dow, Lohnes & Albertson. BPCT-830801KF.

Sioux Falls (Ch. 36)—New, John H. Echols, 6248 Ridgecrest Rd., Dallas, TX 75231. 5000-kw max. visual, 500-kw max. aural. Antenna: 570-ft. above av. terrain, 577-ft. above ground, 2277-ft. above sea level, lat. 43° 43' 54", long. 97° 05' 15". Transmitter: KXRB(AM) transmitter site. Ownership: John H. Echols, 100%. Represented (engineering): Berton Mowers & Assoc. BPCT-860827KI.

Sioux Falls (Ch. 36)—New, Darryl Madlock, 5105 Old Bullard Rd., Tyler, TX 75216. 5000-kw max. visual, 500-kw max. aural. Antenna: 570-ft. above av. terrain, 577-ft. above ground, 2277-ft. above sea level, lat. 43° 43' 54", long. 97° 05' 15". Transmitter: Sioux Falls. Ownership: Darryl Madlock, 100%. Represented (engineering): Berton Mowers & Assoc. BPCT-860908KE.

Tennessee

Hendersonville (Ch. 50)—New, Channel 50 Tennessee Bcstg. Ltd. Partnership, 3521 Chesapeake Dr., Nashville 37207. Phone: 615-226-1287. 5000-kw max. visual, 500-kw max. aural. Antenna: 781-ft. above av. terrain, 446-ft. above ground, 1470-ft. above sea level, lat. 36° 28' 03", long. 86° 28' 36". Transmitter, 4.7-mi. N of Gallatin on Hwy. 109. Ownership: Tennessee Communications Corp., gen. partner, 100%. TCC ownership: W. Mearl Purvis, pres.-secy., 100%. Technical consultant, Hatfield & Dawson. BPCT-850422KO.

Hendersonville (Ch. 50)—New, Peggy Gutierrez, 1405 E. Wilson Ave., Las Vegas, NV 89101. Phone: 702-382-4143. 5000-kw max. visual, 500-kw max. aural. Antenna: 1306-ft. above av. terrain, 1006-ft. above ground, 2008-ft. above sea level, lat. 36° 28' 04", long. 86° 28' 40". Transmitter, 4-mi. NW of Gallatin. Ownership: Peggy Ann Gutierrez, gen. partner, 10%; ltd. partners to be named. Technical consultant, Venture Communications Inc. BPCT-850422KZ.

Hendersonville (Ch. 50)—New, Nelson Media Inc., Box 141000, Nashville 37214-1000. 5000-kw max. visual, 500-kw max. aural. Antenna: 763-ft. above av. terrain, 463-ft. above ground, 1465-ft. above sea level, lat. 36° 28' 05", long. 86° 28' 50". Transmitter, 5.82-mi. NW of Gallatin Post Office, Sumner County. Ownership: Thomas Nelson Publishers, 100%. TNP ownership: Sam Moore, pres.; Robert J. Niebel, exec. v.p.; Thomas Harris, v.p.-secy.; Bernard Deeter, Charles Z. Moore & Joe Powers, v.p.s.; Chuck McKinney, treas. Counsel, Gardner, Carton & Douglas; technical consultant, Scott Baxter & Assoc. BPCT-850208KF.

Hendersonville (Ch. 50)—New, Sumner County Television Inc., One Music Village Blvd., Hendersonville 37075. 5000-kw max. visual, 500-kw max. aural. Antenna: 777-ft. above av. terrain, 463-ft. above ground, 1465-ft. above sea level, lat. 36° 28' 04", long. 86° 28' 37". Transmitter, WWKX-FM transmitter site, 5.3-mi. NNW of Gallatin. Ownership: Ronald L. Bledsoe, pres., 30%; L. H. Hardaway, secy. & Gilbert M. Biggers, 35% each. Counsel, C. Michael Norton; technical consultant, Omni Communications Inc. BPCT-850422KE.

Knoxville (Ch. 8)—New, Citizens Community Television Inc., 1312 McCalla Ave., Knoxville 37915. 316-kw max. visual, 56.9-kw max. aural. Antenna: 1720-ft. above av. terrain, 1453-ft. above ground, 2849-ft. above sea level, lat. 36° 00' 13", long. 83° 56' 35". Transmitter, Sharp's Ridge, Knoxville. Equipment, RCA. Plant, \$3,511,622; quarterly operating, \$1,289,000. Ownership: Thomas L. Moore, pres., 57%; George Thompson III, v.p., 29%; Ann B. Wilde, secy.-treas., 14%; Patricia Branan, dir. of public affairs. Counsel, Wiley, Rein & Fielding; consulting engineer, Pathfinders Ltd. BPCT-810615KQ. Initial Decision of Administrative Law Judge John M. Frysiak 8-27-85 proposed denial. Review Board 3-13-86 proposed denial.

Knoxville (Ch. 8)—New, Community Bcstrs. of Knoxville Inc., c/o Dale Richman, 731 Quail Hollow, Elizabethton 37643. 316-kw max. visual, 31.6-kw max. aural. Antenna: 1866-ft. above av. terrain, 1751-ft. above ground, 3049-ft. above sea level, lat. 36° 08' 06", long. 83° 43' 29". Transmitter, 2-mi. SW of Blaine (old WBIR-TV site). Equipment, RCA. Plant, \$2,513,511; quarterly operating, \$241,821. Ownership: Non-stock corp. Dale A. Richman, chmn.-pres.; Stephen F. Smith, v.p.; Cheryl A. Richman, secy.; Michael L. Battershell, treas.; Della S. Collins, Anna J. Battershell & Aneta P. Carter, dirs. Counsel, John Midlen; consulting engineer, E. Harold Munn Jr. & Assoc. Inc. BPCT-810612KF. Initial Decision 8-27-85 proposed denial. Review Board 3-13-86 proposed denial.

Knoxville (Ch. 8)—New, East Tennessee Bcstg., a Gen. Partnership, Box 5066, Knoxville 37918. 316-kw visual, 31.6-kw aural. Antenna: 1866-ft. above av. terrain, 1749-ft. above ground, 3049-ft. above sea level, lat. 36° 08' 06", long. 83° 43' 29". Transmitter, House Mtn., 2-mi. SW of Blaine. Equipment: RCA. Plant, \$2,608,000; quarterly operating, \$946,125. Ownership: Ann B. Furrow, James R. Martin, Cowan Rodgers III, H. Pat Wood, 16% each; Lee L. Williams, Berneeze A. Ward, Walter S. E. Hardy, Robert H. Harvey, 8% each; Herbert H. Howard, 4%. Howard is professor of bcstg. & has less than 1% interest in Multimedia Inc., Viacom Inc. & Westinghouse Electric Co. Counsel, O'Melveny & Myers; consulting engineer, Lohnes & Culver. BPCT-810612KF. Initial Decision 8-27-85 proposed denial. Review Board 3-13-86 proposed denial.

Knoxville (Ch. 8)—New, HHS Inc., Box 40, Lake Charles, LA 70601. 316-kw max. visual, 56.9-kw max. aural. Antenna: 1866-ft. above av. terrain, 1747-ft. above ground, 3045-ft. above sea level, lat. 36° 08' 06", long. 83° 43' 29". Transmitter, 2-mi. SW of Blaine. Equipment, RCA. Plant, \$2,213,000; quarterly operating, \$409,250. Ownership: Harold H. Stream III, pres., 100%; Tony N. Reed, v.p.; Leon Theriot, secy. Stream owns KOYL & KODM(FM), Odessa, TX. Counsel, Sundlun, Scher & Singer; consulting engineer, Robert L. Purcell. BPCT-810615KX. Initial Decision 8-27-85 proposed denial. Review Board 3-13-86 proposed denial.

Knoxville (Ch. 8)—New, Knoxville Bcstg. Corp., c/o J. Hugh Branson, 1025 Connecticut Ave. NW, Suite 704, Washington, DC 20036. 316-kw max. visual, 56.9-kw max. aural. Antenna: 1866-ft. above av. terrain, 1747-ft. above ground, 3045-ft. above sea level, lat. 36° 08' 06", long. 83° 43' 29". Transmitter, 2-mi. SW of Blaine, TN. Equipment, RCA. Plant, \$3,014,200; quarterly operating, \$1,196,250. Ownership (Voting control): J. Hugh Branson, 19%; John D. Lockridge Jr., Ann G. Smallman, Kenneth S. Needham, Sam B. Newman, Ernest A. Curtis Jr., Raymond A. Shirley Sr., James S. Bush, Eugene L. Joyce & Avon W. Rollins, 9% each. Issued non-voting control: Richard H. Colbert, 45.2%; Harvey Seslowsky, 22.6%; Herman Pease, 21.8%; Leslie Z. Tobin, 10.4%; all 4 have options to purchase additional non-voting stock. Curtis is gen. mgr. of WSJK-TV, Sneedville TN & owns less than 1% of Taft Bcstg. Co. Colbert is president of Colbert Television Sales, TV program syndication company; has less than 1% interest in Microdyne Corp., Capital Cities Communications, MGM Film, Viacom International Inc., Warner Communications, LIN Bcstg., Oak Industries & National Telefilm. Seslowsky is pres. of Broadcast Information Bureau & National Video Clearinghouse Inc., both publishing firms; v.p. of Film Service Corp., TV program consultants. Counsel, Nixon, Hargrave, Devans & Doyle; consulting engineer, Peter V. Gureckis & Assoc. BPCT-810209KE. Initial Decision 8-27-85 proposed denial. Review Board 3-13-86 proposed denial.

Knoxville (Ch. 8)—New, Knoxville Tennessee TV. Inc., 311 Ridge Rd. E., Rochester, NY 14621. 316-kw max. visual, 50-kw max. aural. Antenna: 1866-ft. above av. terrain, 1747-ft. above ground, 3045-ft. above sea level, lat. 36° 08' 06", long. 83° 43' 29". Transmitter, 2-mi. SW of Blaine. Equipment, RCA. Plant, \$2,502,000; quarterly operating, \$300,000. Ownership: Malcolm I. Glazer, pres., 100%; Avram A. Glazer, Kevin Glazer, v.p.s.; Carl Brasley, secy.-treas. For M. Glazer's other interests, see Group Ownership of TV Stations. Counsel, Pepper & Corazzini; consulting engineer, Charles I. Gallagher, P.E. BPCT-810615KM. Initial Decision 8-27-85 proposed denial. Review Board 3-13-86 proposed denial.

Knoxville (Ch. 8)—New, Le Conte Bcstg. Co. Inc., 504 Fair St. SW, Atlanta, GA 30313. 177.8-kw visual, 17.78-kw aural. Antenna: 1807-ft. above av. terrain, 1559-ft. above ground, 2849-ft. above sea level, lat. 36° 00' 02", long. 83° 56' 58". Transmitter, Sharp's Ridge, Knoxville. Equipment, RCA. Plant, \$4,181,634; yearly operating, \$965,160. Ownership: Herman J. Russell, chmn., 40%; Martin B. Sereteau, v.p., 40%; James W. Coclin, secy., 10%; Don Elliot Heald, 10%. All have interest in WGKA(TV), Macon, GA. Counsel, Tierney & Swift; consulting engineer, Jansky & Bailey. BPCT-810615KY. Initial Decision 8-27-85 proposed denial. Review Board 3-13-86 proposed denial.

Knoxville (Ch. 8)—New, Tennessee Telecorp Inc., c/o Lewis F. Cosby III, 1704 Loflin Circle, Knoxville, TN 37922. 316-kw visual, 31.6-kw aural. Antenna: 1880-ft. above av. terrain, 1751-ft. above ground, 3049-ft. above sea level, lat. 36° 08' 06", long. 83° 43' 29". Transmitter, Zachary Ridge, 2-mi. SW of Blaine. Equipment, RCA. Plant, \$2,221,644; quarterly operating, \$462,500. Ownership: Donald K. Bagwell, pres., Lewis F. Cosby, Ralph H. Boston,

Earl R. Taylor & Sue C. Walker, v.p.s., 20% each. Counsel, McCampbell & Young; consulting engineer, B. Scott Baxter & Assoc. BPCT-810615KG. Initial Decision of Administrative Law Judge John M. Frysiak 8-27-85 proposed grant. Review Board 3-13-86 proposed denial.

†Knoxville (Ch. 15 ETV)—New, Knoxville Community Bcstg. Inc., Box 740, Martel Rd., Lenoir City 37771. Phone: 202-466-6220. 2588-kw max. visual. Antenna: 1670-ft. above av. terrain, 1347-ft. above ground, 2692-ft. above sea level, lat. 36° 00' 19", long. 83° 56' 23". Transmitter: WBIR-TV transmitter site, Sharp's Ridge, Knoxville. Ownership: Non-profit corp. Hugh T. Statum, pres.; James M. Robinson, v.p.; Stan Porter, secy.-treas. Represented (legal): May & Dunne. Represented (engineering): Smith & Powstenko. BPET-860305KQ.

†Knoxville (Ch. 15 ETV)—New, East Tennessee Public Communications Corp., 209 Communications Bldg., U. of Tennessee, Knoxville 37996-0321. Phone: 615-974-5281. 2244-kw max. visual. Antenna: 1683-ft. above av. terrain, 1360-ft. above ground, 2705-ft. above sea level, lat. 36° 00' 19", long. 83° 56' 23". Transmitter: WBIR-TV/WUOT-FM transmitter site, Sharp's Ridge Memorial Park Rd., Knoxville. Ownership: Non-profit corp. Charles B. Davis, chmn.; Natalie Haslam, vice chmn.; E. Almer Curtis Jr., pres.; Rudolph L. Ennis, secy.; James F. Smith, treas. Represented (engineering): Gene M. Knight. BPET-860107KE.

†Knoxville (Ch. 15 ETV)—New, Lincoln Memorial U., Hwy. 25, Harrogate 37752. Phone: 615-869-3611. 5000-kw max. visual, 500-kw max. aural. Antenna: 1690-ft. above av. terrain, 1504-ft. above ground, 2705-ft. above sea level, lat. 36° 00' 19", long. 83° 56' 23". Transmitter: WBIR-TV transmitter site, Knoxville. Ownership: Non-profit educational institution. Harold M. Finley, chmn.; Glyn R. Phillips, Sam A. Mars Jr., Glen Claiborne, vice chmn.; Gary J. Burchett, pres.; David R. Black, exec. v.p.; E. Oscar Robertson, secy.; Marion Alexander, treas. LMU is applicant for new FM in Harrogate, TN. Represented (legal): Watson & Emert. Represented (engineering): Magnuson & Assoc. Inc. BPET-860305KT.

Maryville (Ch. 8)—New, Tennessee Telecasting Inc., 301 McGhee St., Maryville, TN 37801. 210-kw max. visual, 21-kw max. aural. Antenna: 1296-ft. above av. terrain, 1060-ft. above ground, 2320-ft. above sea level, lat. 35° 59' 26", long. 83° 57' 48". Transmitter, On Sharp's Ridge, about 700-ft. E of Gap Rd., Knoxville. Equipment, RCA. Plant, \$2,418,687; quarterly operating, \$507,000. Ownership: Henry Posner Jr., chmn., 54%; Albert M. Holtz, pres., 30%; Fred W. Schwarz, v.p.-treas., 1%; Thomas D. Wright, secy.-gen. counsel, 15%. All own WVAH-TV, Charleston, WV & WRGT-TV, Dayton, OH. Counsel, Pepper & Corazzini; consulting engineer, Charles I. Gallagher. Note: Mutually exclusive with applications for Ch. 8, Knoxville. BPCT-810615KT. Initial Decision proposed denial. Review Board proposed denial.

McMinnville (Ch. 33)—New, Underwood Enterprises Inc., Rte. 1Q, Box 40, Sparta 38583. Phone: 615-738-2844. 1400-kw max. visual, 140-kw max. aural. Antenna: 109-ft. above av. terrain, 175-ft. above ground, 896-ft. above sea level, lat. 35° 45' 00", long. 86° 00' 00". Transmitter, 13-mi. WNW of Warren County Courthouse. Ownership: Marshall H. Underwood, pres., Mari-Ellen Underwood, v.p.-secy.-treas., 50% each. Counsel, Frederick B. H. Bartlett. BPCT-840723KH.

Memphis (Ch. 13)—New, Cozzin Communication of Memphis Inc., c/o Joseph T. Zingale, 29425 Chagrin Blvd., Pepper Pike, OH 44122. Phone: 216-464-7780. 316-kw max. visual, 63.2-kw max. aural. Antenna: 1010-ft. above av. terrain, 1076-ft. above ground, 1336-ft. above sea level, lat. 35° 10' 28", long. 89° 50' 41". Transmitter, 6555 Raleigh-La Grange Rd., Memphis. Ownership: Joseph T. Zingale, pres.-secy., 49%; Bill Cosby, 51%. Applicant has interest in W9AY, Alachua, FL & applications for AM, FM, LPTV & TV translator stations. Counsel, Fisher, Wayland, Cooper & Leader. BPCT-830512KN.

Memphis (Ch. 13)—New, Greater Memphis Communications Ltd., c/o Willie W. Herenton, 3732 Masonwood Lane, Memphis, TN 38112. Phone: 901-398-1225. 316-kw max. visual, 60-kw max. aural. Antenna: 1013-ft. above av. terrain, 1073-ft. above ground, 1332-ft. above sea level, lat. 35° 10' 28", long. 89° 50' 41". Transmitter, Raleigh-La Grange Rd., Memphis. Ownership: Willie W. Herenton, gen. partner, 15%; Michael D. Basch, R. Cannon, W. Hergenrader & Richard Trippeer, ltd. partners, 15% each; Francis X. Maguire & John M. Culklin, ltd. partners, 10% each; Ellida Fri, ltd. partner, 5%. Consulting engineer, Peter V. Gureckis & Assoc. BPCT-830512KI.

Memphis (Ch. 13)—New, New South Media Corp., 152 Beale St., Memphis 38101-0300. Phone: 901-523-1884. Correspondence: Margot Polivy, 1532 16th St. NW, Washington, DC 20036. 316-kw max. visual, 63.2-kw max. aural. Antenna: 1013-ft. above av. terrain, 1076-ft. above ground, 1336-ft. above sea level, lat. 35° 10' 28", long. 89° 50' 41". Transmitter, 6555 Raleigh-La Grange Rd., Memphis. Ownership: Kenneth L. Dean, pres., 8.6%; Frank J. Banks, exec. v.p.-treas., 5.7%; Betty F. Burkeen, secy., 9.6%; Tennessee Valley Center for Minority Economic Development, 11.4%; Jeanne T. Varnell, 9.4%; C. O'Hara Daugherty, 6.4%; Arthur W. Chickering, 6.1%; Lovelace P. Gipson & John L. Kennedy, 5.7% each; Mallory Inc., 5.1%; 12 others, none with more than 5%. MI ownership: Thomas E. Motley, Lawrence E. Madlock & Lawrence D. Seymour, 100%. Motley & Madlock have interest in WLOK(AM), Memphis, which will be divested upon grant of this application. Consulting engineer, Carl T. Jones Assoc. BPCT-830512KE.

Memphis (Ch. 13)—New, Memphis Telecasters Ltd., 1594 Crider St., Memphis, TN 38111. Phone: 901-743-4775. 316-kw max. visual, 63.2-kw max. aural. Antenna: 1013-ft. above av. terrain, 1076-ft. above ground, 1336-ft. above sea level, lat. 35° 10' 28", long. 89° 50' 41". Transmitter, Raleigh-La Grange Rd., Memphis. Ownership: Metrotel of Memphis Inc., gen. partner, 8%; Joseph Orgill III & Michael McDonnell, ltd. partners, 46% each. MOMI ownership: H. A. Gilliam Jr., pres.-treas., 100%; Lois H. Stockton, v.p.-secy. Gilliam has interest in WLOK(AM), Memphis, TN (to be divested upon grant of this application). Counsel, Dow, Lohnes & Albertson. BPCT-830512KM.

Memphis (Ch. 13)—New, Memphis Television Co., Ltd. Partnership, 1630 Worthen Bank Bldg., Little Rock, AR 72201. Phone: 501-375-8000. 316-kw max. visual, 31.6-kw max. aural. Antenna: 1013-ft. above av. terrain, 1076-ft. above ground, 1336-ft. above sea level, lat. 35° 10' 28", long. 89° 50' 41". Transmitter, 6555 Raleigh-La Grange Rd., Memphis. Ownership: Doubleday Media Inc., gen. partner, 10.1%; Perkins Media Inc., gen. partner,

10%; Memphis Bcstg. Inc., ltd. partner, 69.9%; Edward L. Brown, Robert L. Cox, Vicki G. Hawkins, J. R. Hyde III, John T. Morse, Archie W. Willis Jr., George H. Brown Jr. & F. Suzanne Murphy, ltd. partners, 1.25% each. DMI ownership: Robert D. Doubleday, pres., 100%. PMI ownership: James A. Perkins, pres., 100%. MBI ownership: Walter E. Hussman, chmn.-secy.-treas.; Walter E. Hussman Jr., pres.; Betty P. Hussman, v.p.; KCMC Inc., 100%. KCMC ownership: See KTAL-TV, Shreveport, LA-Texasarkana, TX. Counsel, Covington & Burling. BPCT-830512K0.

Memphis (Ch. 13)—New, River City Bcstg. Ltd., a ltd. partnership, 99 N. 3rd St., Memphis, TN 38103. Phone: 901-523-0301. 316-kw max. visual, 31.6-kw max. aural. Antenna: 1971-ft. above av. terrain, 2000-ft. above ground, 2191-ft. above sea level, lat. 34° 47' 03", long. 90° 17' 12". Transmitter, 2.75-mi. SE of center of Robinsonville, MS. Ownership: Don M. Roman, Myron Lowery & Herbert Hilliard, gen. partners, 23.4% each; Maurice R. Stone, gen. partner, 14%; Roman, as ltd. partner, 2.2%; Lowery & Hilliard, as ltd. partners, 1.6% each; Stone, as ltd. partner, 1%. Counsel, Paul, Hastings, Janofsky; consulting engineer, D. L. Markley & Assoc. Inc. BPCT-830512KP.

Memphis (Ch. 13)—New, River City Communications Corp., c/o James A. Gammon, 1925 K St. NW, Suite 300, Washington, DC 20006. Phone: 901-526-7631. 316-kw max. visual, 60-kw max. aural. Antenna: 1829-ft. above av. terrain, 1858-ft. above ground, 2049-ft. above sea level, lat. 35° 10' 28", long. 89° 50' 41". Transmitter, 6555 Raleigh-La Grange Rd., Memphis. Ownership: David J. Jones, pres., 55%; Ronald Walter, v.p.-secy. & Mahlon A. Martin, v.p.-treas., 22.5% each. Counsel, Gammon & Grange. BPCT-830512KP.

Memphis (Ch. 13)—New, Shelby Bcstg. Ltd. Partnership, 5263 Chatfield Dr., Memphis, TN 38116. Phone: 901-756-2054. 316-kw max. visual, 63-kw max. aural. Antenna: 1013-ft. above av. terrain, 1076-ft. above ground, 1336-ft. above sea level, lat. 35° 10' 28", long. 89° 50' 41". Transmitter, Raleigh-La Grange Rd., Memphis. Ownership: Shelby Bcstg. Corp., gen. partner, 20%; Keith W. Taylor & Michael A. Batte, ltd. partners, 40% each. SBC ownership: Lee A. Jackson, chmn.-pres.-treas., 55%; Larry Garrett, v.p., 22.5%; Maida Smith Pearson, v.p., 22.5%. Counsel, Hennessey, Stambler & Siebert. BPCT-830512KL.

Memphis (Ch. 13)—New, South Jersey Radio Inc., 15 Shore Rd., Linwood, NJ 08221. Phone: 609-641-1400. 316-kw max. visual, 63-kw max. aural. Antenna: 1013-ft. above av. terrain, 1076-ft. above ground, 1336-ft. above sea level, lat. 35° 10' 28", long. 89° 50' 41". Transmitter, Raleigh-La Grange Rd., Memphis. Ownership: See WGM-TV, Wildwood-West Atlantic City, NJ. Counsel, Cordon & Kelly; consulting engineer, Lohnes & Culver. BPCT-830511KE.

Memphis (Ch. 50)—New, Burwood Bcstg. of Memphis Ltd., 3612 Wilbur Place, Nashville 37204. Phone: 615-385-4009. 5000-kw max. visual, 500-kw max. aural. Antenna: 925-ft. above av. terrain, 945-ft. above ground, 1195-ft. above sea level, lat. 35° 11' 24", long. 89° 48' 32". Transmitter, on North Pate St., N of Fletcher Creek, Memphis. Ownership: Carlos Jesus Clemente & Patricia Webster Woolwine, gen. partners, 6%; Emmons Hicks Woolwine III, gen. partner, 1%; Burwood Bcstg. Corp., ltd. partner, 87%. BBC ownership: Emmons Hicks Woolwine III, chmn.-pres., 100%. Counsel, McCampbell & Young; technical consultant, Sisk Engineering Inc. BPCT-841127KF. Initial Decision of Administrative Law Judge Joseph Stirmer 8-21-86 proposed denial.

Memphis (Ch. 50)—New, EAM Bcstg. Co. of Memphis, 2310 Ponderosa Dr., No. 29, Camarillo, CA 93010. Phone: 805-485-7777. 5000-kw max. visual, 500-kw max. aural. Antenna: 1200-ft. above av. terrain, 1238-ft. above ground, 1463-ft. above sea level, lat. 35° 15' 09", long. 89° 57' 48". Transmitter, 1-mi. SE of Woodstock. Ownership: Stuart W. Epperson & Edward G. Atsinger III, gen. partners, 45% each; Jerrold Miller & Ronald L. Young, gen. partners, 5% each. EAM has interest in AM & FM stations & is applicant for Ch. 53, Tulsa, OK & Ch. 52, Fort Worth, TX. Counsel, Miller & Fields; technical consultant, Serge Bergen. BPCT-850108KZ. Initial Decision 8-21-86 proposed denial.

Memphis (Ch. 50)—New, Kyles Bcstg. Ltd., 3123 Monterrey Square, Memphis 38111. Phone: 901-454-0229. 5000-kw max. visual, 500-kw max. aural. Antenna: 800-ft. above av. terrain, 768-ft. above ground, 1097-ft. above sea level, lat. 35° 09' 17", long. 89° 49' 20". Transmitter, 7192 Raleigh-LaGrange Rd., Memphis. Ownership: Dwain J. Kyles, gen. partner, 5%; Gwendolyn H. Kyles, gen. partner, 15%; Robert S. Bramlett & James E. Brumbaugh, ltd. partners, 40% each. Counsel, Collier, Shannon, Rill & Scott; technical consultant, Jules Cohen & Assoc. BPCT-850108KF. Initial Decision of Administrative Law Judge Joseph Stirmer 8-21-86 proposed grant.

Nashville (Ch. 58)—New, Ruth Payne Carman, Rte. 1, Box 65, Hartsville, TN 37074. Phone: 615-374-3170. 5000-kw max. visual, 500-kw max. aural. Antenna: 379-ft. above av. terrain, 425-ft. above ground, 1025-ft. above sea level, lat. 36° 01' 40", long. 86° 40' 32". Transmitter, 2.5-mi. S of Antioch. Ownership: Ruth Payne Carman, 100%. BPCT-840202KW. Initial Decision of Administrative Law Judge Byron E. Harrison 3-24-86 proposed grant.

Nashville (Ch. 58)—New, Dove Bcstg. Co., c/o Dennis Wright, 632 Old Hickory Blvd., Madison, TN 37115. Phone: 615-869-2947. 5000-kw max. visual, 500-kw max. aural. Antenna: 1497-ft. above av. terrain, 1009-ft. above ground, 2224-ft. above sea level, lat. 35° 52' 49", long. 86° 37' 23". Transmitter, Summer Knob, near Triune. Ownership: Jeanetta M. Pollard, 100%. Counsel, McCampbell & Young; technical consultant, Sterling Communications Inc. BPCT-840530KE. Initial Decision of Administrative Law Judge Byron E. Harrison 3-24-86 proposed denial.

Union City (Ch. 41)—New, Futures TV Inc., 613 Jackson St., Union City, TN 38261. Phone: 901-885-0744. 5000-kw max. visual, 500-kw max. aural. Antenna: 239-ft. above av. terrain, 270-ft. above ground, 591-ft. above sea level, lat. 36° 25' 24", long. 89° 02' 09". Transmitter, approx. 0.75-mi. SE of Union City heading 108.3°T. Ownership: David G. Critchlow, 100%. Critchlow owns 45% of WFVL(AM) Camden, TN & is applicant for several LPTV stations. BPCT-830921KF.

Texas

Alpine (Ch. 12)—New, Dawn Worden, 103 Parkview Ave., Syracuse, NY 13204. 10-kw max. visual, 1-kw max. aural. Antenna: 444-ft. above av. terrain, 50-ft. above ground, 5405-ft. above sea level, lat. 30° 22' 51", long. 103° 47' 02". Transmitter: Approx. 3-mi. W of Alpine, Geeslin. Ownership: Dawn Worden, 100%. Represented (engineering): Berton Mowers & Assoc. BPCT-860611KH.

Arlington (Ch. 68)—New, Arlington Communications Inc., 2319 Keamey, Laredo 78040. Phone: 512-722-8740. 5000-kw max. visual, 500-kw max. aural. Antenna: 1438-ft. above av. terrain, 1243-ft. above ground, 2063-ft. above sea level, lat. 32° 35' 22", long. 96° 58' 10". Transmitter, 0.8-mi. W of Cedar Hill Rd. on Belt Line Rd., Cedar Hill. Ownership: Jenny Lidsky, pres., 100%. Counsel, Fletcher, Heald & Hildreth; technical consultant, Lohnes & Culver. BPCT-850422KV.

Arlington (Ch. 68)—New, Arlington Minority Bcstrs., 7821 Sunfield Dr., Cincinnati, OH 45237. Phone: 513-821-4427. 5000-kw max. visual, 500-kw max. aural. Antenna: 1726-ft. above av. terrain, 1501-ft. above ground, 2351-ft. above sea level, lat. 32° 35' 52", long. 96° 58' 13". Transmitter, 0.55-mi. E of Belt Line Rd., Cedar Hill. Ownership: Darlene Riggins, gen. partner, 40%; Sheila Logan, ltd. partner, 30%; Virginia Wiggins, ltd. partner, 20%; Rodney Berry, ltd. partner, 10%. Counsel: Christopher A. Hart. BPCT-850422KF.

Arlington (Ch. 68)—New, Arlington 68 TV Inc., 204 W. Central Ave., Fort Worth 76106. Phone: 817-625-5581. 5000-kw max. visual, 500-kw max. aural. Antenna: 1436-ft. above av. terrain, 1241-ft. above ground, 2061-ft. above sea level, lat. 32° 35' 22", long. 96° 58' 10". Transmitter, Belt Line Rd., Cedar Hill. Ownership: Jo Ann S. Reyes, pres.; C. Tim Villasana & Harry Reeve, 50% each. Technical consultant, E. Harold Munn Jr. & Assoc. BPCT-850418KZ.

Arlington (Ch. 68)—New, Briscoe Bcstg. Ltd., 2016 Evans Ave., Box 2607, Fort Worth 76113. Phone: 817-926-2591. 3000-kw max. visual, 300-kw max. aural. Antenna: 1440-ft. above av. terrain, 1245-ft. above ground, 2065-ft. above sea level, lat. 32° 35' 22", long. 96° 58' 10". Transmitter, approx. 1.5-mi. W of Hwy. 67 on Belt Line Rd., Cedar Hill. Ownership: Briscoe Bcstg. Inc., gen. partner, 51%; Leonard E. & Edward Briscoe, ltd. partners, 24.5% each. Leonard Briscoe has interest in permittees & applications for LPTVs. Counsel, Clarence V. McKee; technical consultant, Mullaney Engineering Inc. BPCT-850422KH.

Arlington (Ch. 68)—New, Channel 68 North Texas Television Ltd. Partnership, 13124 Rosser Rd., Dallas 75244. Phone: 214-243-0438. 5000-kw max. visual, 500-kw max. aural. Antenna: 1999-ft. above av. terrain, 1961-ft. above ground, 2921-ft. above sea level, lat. 32° 34' 05", long. 97° 36' 40". Transmitter, 2-mi. N of Cresson on Hwy. 377. Ownership: North Texas Television Inc., gen. partner; Mark Stabler, ltd. partner, 9.5%; remainder undisclosed. NTTI ownership: Gloria Castro, pres.-secy., 100%. Stabler has interest in application for Ch. 51 Tolleson, AZ. Technical consultant, Hatfield & Dawson. BPCT-850422KI.

Arlington (Ch. 68)—New, Charisma Bcstg. Corp., 3200 W. Davis St., Dallas 75211. Phone: 214-339-6575. 5000-kw max. visual, 500-kw max. aural. Antenna: 1438-ft. above av. terrain, 1243-ft. above ground, 2063-ft. above sea level, lat. 32° 35' 22", long. 96° 58' 10". Transmitter, approx. 1.25-mi. W of Hwy. 67 on Belt Line Rd., Cedar Hill. Ownership: Non-profit corp. Walter V. Grant Jr., pres.-treas.; Fern Powell Grant, v.p.-secy. Technical consultant, R. L. Hoover. BPCT- 850207KG.

Arlington (Ch. 68)—New, Criswell Center for Biblical Studies, 525 N. Ervay, Dallas 75201. Phone: 214-954-4444. 500-kw max. visual, 100-kw max. aural. Antenna: 682-ft. above av. terrain, 747-ft. above ground, 1174-ft. above sea level, lat. 32° 46' 52", long. 96° 48' 05". Transmitter, 1401 Elm St., Dallas. Ownership: Non-profit corp. Ed Drake, chmn.; Ralph Pulley, vice chmn.; Leo Bradley, Charles Shelby, Carl Singer & Richard Land, v.p.s.; Perry Bolin, secy.-treas. Applicant is licensee of KCB(FM), Dallas, TX & applicant for new FMs in TX. Technical director, David Briggs. BPCT-850225KF.

Arlington (Ch. 68)—New, HRH Communications Inc., c/o Mary L. Henrich, 2001 Bryan, Suite 3148, Dallas 75201. Phone: 214-969-9040. 5000-kw max. visual, 500-kw max. aural. Antenna: 1438-ft. above av. terrain, 1243-ft. above ground, 2063-ft. above sea level, lat. 32° 35' 22", long. 96° 58' 10". Transmitter, Belt Line Rd., 0.81-mi. W of Cedar Hill Rd., Cedar Hill. Ownership: Mary L. Henrich, pres., 30%; Roslyn D. Hartenstein, secy.; Jeff Rice, treas., 30%; Scherry F. Johnson, Betty L. McHam & Eddie B. Johnson, 10% each. Counsel, Fly, Shuebruk, Gaguine, Boros & Braun; technical consultant, Moffet, Larson & Johnson. BPCT-850419KG.

Arlington (Ch. 68)—New, Johnson Television Ltd., c/o Charles B. Johnson, 7203 Robin Rd., Dallas 75209. Phone: 214-358-5603. 5000-kw max. visual, 500-kw max. aural. Antenna: 1445-ft. above av. terrain, 1250-ft. above ground, 2070-ft. above sea level, lat. 32° 35' 22", long. 96° 58' 10". Transmitter, 1.25-mi. W of Hwy. 67 on Belt Line Rd., Cedar Hill. Ownership: Charles B. Johnson, gen. partner, Daniel B. Hayslett & George R. Harder, ltd. partners, 33.33% each. Hayslett has interest in application for new FM in Dallas, TX. Counsel, Southmayd, Powell, Taylor & Bowen; technical consultant, Lechman & Johnson. BPCT-850422KG.

Arlington (Ch. 68)—New, Rosario Leal, 1601 N. 29th, McAllen 78501. Phone: 512-686-5454. 5000-kw max. visual, 500-kw max. aural. Antenna: 1614-ft. above av. terrain, 1425-ft. above ground, 2239-ft. above sea level, lat. 32° 35' 07", long. 96° 58' 06". Transmitter, 0.3-mi. S of Belt Line Rd., Cedar Hill. Ownership: Rosario Leal, 100%. Counsel, Arter & Hadden; technical consultant, Compucon Inc. BPCT-850422KP.

Arlington (Ch. 68)—New, The LouRay Corp., 2200 Hemphill, Fort Worth 76110. 5000-kw max. visual, 500-kw max. aural. Antenna: 1381-ft. above av. terrain, 1186-ft. above ground, 2006-ft. above sea level, lat. 32° 35' 22", long. 96° 58' 10". Transmitter, Belt Line Rd., 0.83-mi. W of Cedar Hill. Ownership: Louis Zapata, pres., Dionne Ann Bagsby, v.p., Quincy R. Binton, secy.-treas. & Warren W. Binion, 20% each; Warren S. Binion, 14%; Gary S.

- Smithwick, 6%. Counsel, Keith & Smithwick; technical consultant, Bromo Communications. BPCT-850422KM.
- Arlington (Ch. 68)—New, MPC-TV Ltd. Partnership, Box 556, Falfurrias 78355. Phone: 512-325-2650. 5000-kw max. visual, 500-kw max. aural. Antenna: 1440-ft. above av. terrain, 1250-ft. above ground, 2070-ft. above sea level, lat. 32° 35' 22", long. 96° 58' 10". Transmitter, 1.5-mi. W of Hwy. 67 on Belt Line Rd., Cedar Hill. Ownership: Magdalena Pena Cosby, gen. partner, 51%; Guy Robert Cosby, ltd. partner, 39%; J. Bond Cosby, ltd. partner, 10%. M. P. Cosby has interest in applications for LPTVs. Counsel, Mahn, Franklin & Goldenberg; consulting engineer, Serge Bergen. BPCT-850419KF.
- Arlington (Ch. 68)—New, Native American Bcstg. Co., 106 Skyline Dr., Plano 75074. Phone: 214-424-6340. 5000-kw max. visual, 500-kw max. aural. Antenna: 1703-ft. above av. terrain, 1491-ft. above ground, 2324-ft. above sea level, lat. 32° 35' 20", long. 96° 58' 11". Transmitter, 1.5-mi. W of Belt Line Rd. & Hwy. 67, Cedar Hill. Ownership: Sandra Carol Blevins, gen. partner, 20%; Crystal M. Hilliard, ltd. partner, 80%. Counsel, Haley, Bader & Potts; technical consultant, C. P. Crossno & Assoc. BPCT-850422KU.
- Arlington (Ch. 68)—New, Southwest Communications Ltd., 1473 Bar Harbor Dr., Dallas 75234. Phone: 214-375-9800. 5000-kw max. visual, 500-kw max. aural. Antenna: 1375-ft. above av. terrain, 1180-ft. above ground, 2000-ft. above sea level, lat. 32° 35' 22", long. 96° 58' 10". Transmitter, Belt Line Rd., 0.8-mi. W of Cedar Hill Rd., Cedar Hill. Ownership: Paula A. Wiley, gen. partner, 10%; David H. Wagner, ltd. partner, 90%. Wagner has interest in permittees of WMHU(TV), Belmont, NC; Ch. 36, Charleston, SC; applications for Ch. 27, Orlando, FL; Ch. 54, Avalon, CA & Ch. 50, Denver, CO. Counsel, Reddy, Begley & Martin; technical consultant, Cohen & Dippell. BPCT-850419KO.
- Arlington (Ch. 68)—New, Sammy A. Thornton, 1007 Wind Ridge Circle, Duncanzville 75137. Phone: 214-296-5976. 5000-kw max. visual, 500-kw max. aural. Antenna: 696-ft. above av. terrain, 535-ft. above ground, 1345-ft. above sea level, lat. 32° 32' 44", long. 96° 57' 57". Transmitter, KESS(FM) transmitter site, near Cedar Hill. Ownership: Sammy A. Thornton, 100%. Technical consultant, Peter V. Gureckis & Assoc. BPCT-850422KR.
- Arlington (Ch. 68)—New, United Bcst. Group Ltd., 400 S. Zang Blvd., Suite 1313, Dallas 75208. Phone: 214-941-6101. 5000-kw max. visual, 500-kw max. aural. Antenna: 1180-ft. above av. terrain, 960-ft. above ground, 1800-ft. above sea level, lat. 32° 35' 24", long. 96° 58' 21". Transmitter, Belt Line Rd., 1.5-mi. W of Hwy. 67, Cedar Hill. Ownership: Dr. O. K. Kyun Kim, gen. partner & Joey Kang, ltd. partner, 25% each; David K. Line, ltd. partner, 31%; Been Fu Lee, ltd. partner, 19%. Counsel, Fawer, Brian, Hardy & Zatzkis; technical consultant, du Treil-Rackley. BPCT-850419KE.
- Austin (Ch. 54)—New, ATV Assoc. Inc., 5555 N. Lamar, Suite L-109, Austin, TX 78751. Phone: 512-458-6757. 1200-kw max. visual, 120-kw max. aural. Antenna: 1306-ft. above av. terrain, 1194-ft. above ground, 2024-ft. above sea level, lat. 30° 19' 26", long. 97° 47' 58". Transmitter, 1-mi. NNW of Mount Larson. Ownership: Carren Silva Daigle, pres., 47.66%; Frances Pico, secy., 33.33%; Diana Garza Louis, 19%. Daigle has interest in applications for LPTV stations. Counsel, Thomas L. Root. BPCT-840711KL. Initial Decision of Administrative Law Judge Joseph Chachkin 6-30-86 proposed denial.
- Austin (Ch. 54)—New, Balcones Bcstg. Ltd., 1702 Fawn Dr., Austin, TX 78741. Phone: 512-335-6111. 5000-kw max. visual, 1000-kw max. aural. Antenna: 807-ft. above av. terrain, 800-ft. above ground, 1538-ft. above sea level, lat. 30° 19' 10", long. 97° 48' 06". Transmitter, 1219 W. Sixth St., Austin. Ownership: Balcones Bcstg. Co., gen. partner, 20%; Billy B. Goldberg, ltd. partner, 34%; Channel 54 Ltd., ltd. partner, 46%. BBC ownership: Ronnel Hector Oliveira, chmn.-pres., Edna Isabella Ramon, v.p.-secy.-treas., 40% each; Edilia Paz Goldberg, 20%. C54L ownership: Berl L. Handcox, gen. partner, 4%; Ruby L. Handcox, Noemi Correa, gen. partners, 3% each; H. C. Carter, ltd. partner, 31%; The BJSJ Partnership & Tobin Armstrong, ltd. partners, 10% each; 5 other ltd. partners, each with 5%; remainder unassigned. TBSJP ownership: Bruce E. Barshop, Jamie L. Barshop & Steven L. Barshop, 33.33% each. Goldberg & Ramon have interest in application for new FM in Luling, TX. Goldberg has interest in KVEQ(TV), Brownsville; KTXS-TV, Sweetwater-Abilene & KPBJ(TV), Odessa, all TX. Counsel, Wilner & Scheiner; consulting engineer, Andrus & Assoc. BPCT-840711KJ; Doc. 84-925. Initial Decision of Administrative Law Judge Joseph Chachkin 6-30-86 proposed grant, conditional upon Goldberg divesting all interests in KVEQ(TV) & KPBJ(TV).
- Austin (Ch. 54)—New, Capital City Community Interests Inc., Box 7345, Austin 78713. Phone: 512-835-5705. 5000-kw max. visual, 500-kw max. aural. Antenna: 405-ft. above av. terrain, 349-ft. above ground, 1149-ft. above sea level, lat. 30° 23' 40", long. 97° 45' 18". Transmitter, approx. 8.7-mi. NW of Austin, N of Hwy. 360 & W of Hwy. 183. Ownership: Allendale Baptist Church, 100%; David Ferguson, pres.; Pike Powers, v.p.; Donald L. Totusek, secy.; J. Herschel Kelley, treas. ABC principals: Harold E. O'Chester, pastor; Ron Baker, pres.; Roy Hogan, v.p.; Billy Muench, secy. BPCT-840522KG. Initial Decision 6-30-86 proposed denial.
- Austin (Ch. 54)—New, DB Bcstg. Inc., 1761 Rue Crozat, Baton Rouge, LA 70810. 1800-kw max. visual, 180-kw max. aural. Antenna: 1194-ft. above av. terrain, 1141-ft. above ground, 1931-ft. above sea level, lat. 30° 02' 42", long. 97° 52' 50". Transmitter, 3-mi. SW of Buda (KEYI-FM antenna site). Ownership: Deborah H. Buggs, pres.; Glenn L. Bell, v.p., Robert M. Martinez & Joseph A. Young, 33.33% each. Bell has interest in applications for new FM stations in Emporia & Great Bend, KS. Counsel, Arter & Hadden; technical consultant, Glenn L. Bell. BPCT-840711KN. Initial Decision 6-30-86 proposed denial.
- Austin (Ch. 54)—New, Jo Cardenas Stoltz, 1525 United Bank Bldg., Austin, TX 73701. Phone: 512-482-0861. 5000-kw max. visual, 500-kw max. aural. Antenna: 779-ft. above av. terrain, 688-ft. above ground, 1510-ft. above sea level, lat. 30° 19' 23", long. 97° 47' 58". Transmitter, 5-mi., 318°T from Austin. Ownership: Jo Cardenas Stoltz, 100%. Counsel, Barbara M. Barron & Assoc.; technical consultant, Diversified Bcst. Engineering Inc. BPCT-840710KN. Initial Decision 6-30-86 proposed denial.
- Austin (Ch. 54)—New, Television 54 Corp., 7504 Ladybug St., Austin, TX 78744. Phone: 512-443-7262. 5000-kw max. visual, 500-kw max. aural. Antenna: 1715-ft. above av. terrain, 1472-ft. above ground, 2812-ft. above sea level, lat. 30° 05' 04", long. 98° 05' 04". Transmitter, 6.25-mi. N of Wimberly. Ownership: International Bcst. Consultants Inc., 100%; Margaret George, pres. IBCI ownership: Robert H. Ruark, 55%; Dana B. Ruark, 17.5%; John D. Schuyler, 10%; Bruce F., Craig A. & Rose A. Ruark, 5% each; Pamela J. Ruark, 2.5%. IBC is applicant for Ch. 68, Clermont, FL; has interest in permittees & applications for TV translator & LPTV stations; permittee for new FM in Camden, ME & applicant for new AM in Gardnersville, NV. John Schuyler has interest in licensee of KQJQ & KOYZ-FM, Lemoore, CA. Technical consultant, Robert H. Ruark. BPCT-840710KF. Initial Decision 6-30-86 proposed denial.
- Blanco (Ch. 52)—New, Blanco Communications Ltd., Box 413, Blanco 78606. Phone: 512-833-4158. 3350-kw max. visual, 335-kw max. aural. Antenna: 883-ft. above av. terrain, 775-ft. above ground, 2082-ft. above sea level, lat. 30° 00' 27", long. 98° 18' 12". Transmitter, 1.35-mi. SE of intersection of Rte. 32 & Comal-Blanco County border, 6-mi. E of Twin Sisters. Ownership: Marcia Gracia Romero, gen. partner, 15%; Benjamin Franklin Pitman, ltd. partner, 43%; Sidney Paul Dubose, ltd. partner, 42%. Counsel, Gammon & Grange; technical consultant, Sellmeyer & Kramer. BPCT-850320LC.
- Blanco (Ch. 52)—New, Opal Chadwell, Rte. 3, Box 853, Wemberley 78676. Phone: 512-833-4886. 2500-kw max. visual, 250-kw max. aural. Antenna: 1396-ft. above av. terrain, 1276-ft. above ground, 2631-ft. above sea level, lat. 29° 59' 06", long. 98° 22' 23". Transmitter, 2-mi. E of U.S. 281, 1-mi. S of Little Blanco River. Ownership: Opal Chadwell, 100%. Chadwell has interest in applications for LPTV stations in Johnson City, TX & Blanco Cablevision Corp., cable system operator. Counsel, Gardner, Carton & Douglas; consulting engineer, John G. Gayer. BPCT-850103KK.
- Blanco (Ch. 52)—New, Dorothy O. Schulze & Deborah Brigham, a General Partnership, 8504 Spiral Creek Rd., San Antonio 78238. Phone: 512-681-0075. 5000-kw max. visual, 500-kw max. aural. Antenna: 1635-ft. above av. terrain, 1274-ft. above ground, 2926-ft. above sea level, lat. 30° 08' 32", long. 98° 17' 01". Transmitter, approx. 10-mi. W of Blanco on Hwy. 165, 1-mi. W of Payton. Ownership: Deborah Brigham, gen. partner, 80%; Dorothy O. Schulze, gen. partner, 20%. Schulze has interest in application for Ch. 55 Rock Hill, SC. Counsel, Watson & Emert; technical consultant, Magnuson & Assoc. Inc. BPCT-850320KG.
- Conroe (Ch. 55)—New, Conroe Bcstg., a Ltd. Partnership, 8966 N. Martindale, Detroit, MI 48206. Phone: 313-896-4045. 1500-kw max. visual, 150-kw max. aural. Antenna: 1545-ft. above av. terrain, 1528-ft. above ground, 1801-ft. above sea level, lat. 30° 12' 56", long. 95° 46' 25". Transmitter, 1.1-mi. W of Magnolia. Ownership: Roosevelt Moore, gen. partner, 20%; Shelby Gillam & Ernest G. McClellan, ltd. partners, 40% each. Gillam & McClellan have interest in WGGN-TV, Sandusky, WGGN(FM), Castalia, OH; permittee of WLLA(TV), Kalamazoo, MI & application for LPTV. Counsel, Fisher, Wayland, Cooper & Leader; consulting engineer, Smith Electronics Inc. BPCT-841129KV.
- Conroe (Ch. 55)—New, DLBS Inc., 1711 Timberwood Dr., Austin, TX 78741. Phone: 512-447-9137. 1075-kw max. visual, 1075-kw max. aural. Antenna: 1538-ft. above av. terrain, 1521-ft. above ground, 1640-ft. above sea level, lat. 30° 13' 46", long. 95° 07' 30". Transmitter, 2-mi. E of Splendora. Ownership: Dr. John Schwarzwalder, pres., William T. Davis, v.p. & Donald E. LeBlanc, secy.-treas., 33.33% each. Schwarzwalder has interest in KMFA(FM) Austin, TX. Technical director, William T. Davis. BPCT-840920JK.
- Conroe (Ch. 55)—New, G-A Communications Inc., 11627 Landsdowne, Houston, TX 77035. 1000-kw max. visual, 100-kw max. aural. Antenna: 857-ft. above av. terrain, 845-ft. above ground, 1015-ft. above sea level, lat. 30° 08' 47", long. 95° 32' 37". Transmitter, Kuykendahl Rd., N. of Hafsmith Rd. Ownership: JoAnn J. Garcia, pres.-secy.-treas., 100%. Counsel, Mutino & Root. BPCT-841129LE.
- Conroe (Ch. 55)—New, Imagists, 200 Ave. J, Conroe, TX 77301. 5000-kw max. visual, 500-kw max. aural. Antenna: 990-ft. above av. terrain, 1041-ft. above ground, 1225-ft. above sea level, lat. 30° 15' 48", long. 95° 41' 39". Transmitter, 4.25-nautical mi. NE of Hwy. 149/1774; 7.5-nautical mi. N of V15-V306S-477W airways; 3.6-nautical mi. S of V306 airway, Magnolia. Ownership: Montgomery County Media Network Inc., gen. partner, 100%; Humanity Interested Services Inc., ltd. partner. MCMN ownership: Frank Garza, pres.; Allen William Rossing, v.p. & Rhonda Salvidar, secy., 33.33% each. HIS ownership: Non-profit corp. Charles D. Johnson, exec. dir.; C. Downen Johnson, asst. exec. dir.; David L. Johnson, exec. secy.-treas. Counsel, James L. Oyster; consulting engineer, Pete E. M. Warren III. BPCT-841129KF.
- Conroe (Ch. 55)—New, Carmen Matias, 400 W. 43rd St., Apt. 10M, New York, NY 10036. Phone: 212-239-1908. 5000-kw max. visual, 500-kw max. aural. Antenna: 1698-ft. above av. terrain, 1601-ft. above ground, 2026-ft. above sea level, lat. 30° 29' 17", long. 95° 55' 34". Transmitter, 3.5-mi. E of Anderson. Ownership: Carmen Matias & Andrew N. Wimbish, 100% jointly. Counsel, Bechtel & Cole; consulting engineer, Lechman & Johnson. BPCT-841129KK.
- Conroe (Ch. 55)—New, Wood Bcstg. Co., 100 Elm St., Prairie View, TX 77446. Phone: 409-857-3404. 3160-kw max. visual, 316-kw max. aural. Antenna: 1132-ft. above av. terrain, 1119-ft. above ground, 1423-ft. above sea level, lat. 30° 13' 50", long. 95° 54' 50". Transmitter, 1.75-mi. ENE of intersection of Reids Prairie Rd. & Hwy. 362, near Whitehall. Ownership: Curtis A., Lou Lee & Gina L. Wood, gen. partners, 33.33% each. Counsel, Buenzie & Hill; consulting engineer, Louis R. du Treil. BPCT-841129KW.
- Crockett (Ch. 40)—New, Peggy Nicholson & P. Michael Shanley, Main St., Mexico, NY 13114. Phone: 315-963-8288. 1000-kw max. visual, 100-kw max. aural. Antenna: 344-ft. above av. terrain, 448-ft. above ground, 890-ft. above sea level, lat. 31° 17' 33", long. 95° 28' 30". Transmitter: KCKR-FM transmitter site, 210 Old Huntsville Hwy., Crockett. Ownership: Peggy Nicholson, gen. partner, 51%; P. Michael Shanley, gen. partner, 49%. Represented (engineering): Berton Mowers & Assoc. BPCT-850606KV.

TV Applications—Texas

Crockett (Ch. 40)—New, William Sanders Gen. Partnership, 3928 River Rd., Atlanta, GA 30049. 1000-kw max. visual, 100-kw max. aural. Antenna: 344-ft. above av. terrain, 448-ft. above ground, 891-ft. above sea level, lat. 31° 17' 33", long. 95° 28' 30". Transmitter: KCKR-FM transmitter site, Farm-Market, 2110 Old Huntsville Hwy., Crockett. Ownership: William Sanders, 100%. BPCT-860728KK.

Eagle Pass (Ch. 16)—New, Melvin Jones, dba Joneco Bcstg., 10006 Los Palmas, Grand Prairie 75851. Phone: 214-264-3635. 1-kw max. visual, 0.1-kw max. aural. Antenna: 100-ft. above av. terrain, 200-ft. above ground, 225-ft. above sea level, lat. 28° 43' 45", long. 100° 29' 30". Transmitter: KINL(FM) transmitter site, 2-mi. E of town on Negras Rd., Eagle Pass. Ownership: Melvin Jones, 100%. Jones is applicant for Ch. 40, Rio Grande City & Ch. 11, Sonora, TX. Represented (engineering): Berton Mowers & Assoc. BPCT-860815KF.

El Paso (Ch. 65)—New, Salcido Bcstg. Co. Box 27185, El Paso 79926. Phone: 915-532-7751. 3000-kw max. visual, 300-kw max. aural. Antenna: 2013-ft. above av. terrain, 479-ft. above ground, 4497-ft. above sea level, lat. 31° 48' 12", long. 106° 17' 15". Transmitter, Montana Ave., E of El Paso. Ownership: Jose A. Salcido Jr., 100%. Technical consultant, Carlos Ortiz. BPCT-850723KE.

El Paso (Ch. 65)—New, UN2JC Communications (Ltd.), 6200 Valeria, El Paso 79912. Phone: 915-584-8304. 1000-kw max. visual, 100-kw max. aural. Antenna: 1454-ft. above av. terrain, 173-ft. above ground, 5907-ft. above sea level, lat. 31° 48' 55", long. 106° 29' 17". Transmitter, KCIK transmitter site, El Paso. Ownership: Sara Diaz Warren, gen. & ltd. partner, 36%; Jan A. Blommerth, Patti Payne, Peggy A. Brown & Dr. Janet Mayorga, ltd. partners, 16% each. Warren is licensee of LPTV & translator stations; permittee of LPTV & applicant for LPTVs. Counsel, Stuart B. Mitchell & Assoc.; technical consultant, Pete E. M. Warren III. BPCT-850611KE.

Fort Worth (Ch. 52)—New, Alden Television Inc., c/o Ted Minsky, 120 N. Robertson Blvd., Los Angeles, CA 90048. Phone: 213-657-8420. 5000-kw max. visual, 500-kw max. aural. Antenna: 994-ft. above av. terrain, 1015-ft. above ground, 1825-ft. above sea level, lat. 32° 30' 00", long. 97° 22' 50". Transmitter, 2-mi. N of Joshua. Ownership: Pacific Theatres Corp., 100%. PTC ownership: Michael R. Forman, pres., 8.69%; Michael Forman, trustee for William R. & Dorothy D. Forman, 45.66%; Michael Forman, trustee for Forman children, 4.57%; Michael & Dorothy F. Forman, co-trustees for William R. & Dorothy D. Forman, 41.11%. For M. Forman's other interests, see KTZZ-TV, Seattle, WA. Counsel, Fly, Shuebruk, Gaguine, Boros & Braun; technical consultant, Cohen & Dippell. BPCT-850108KE.

Fort Worth (Ch. 52)—New, Channel 52 Fort Worth Television Ltd., a Ltd. Partnership, 1904 Bunche Dr., Fort Worth 76112. Phone: 817-451-2805. 5000-kw max. visual, 500-kw max. aural. Antenna: 1200-ft. above av. terrain, 1068-ft. above ground, 2013-ft. above sea level, lat. 32° 32' 15", long. 97° 24' 46". Transmitter, E side of Hwy. 1902, approx. 1-mi. S of Johnson County line, near Fort Worth. Ownership: Mrs. Walter E. Barbour, gen. partner, 17%; Dayton Smith, ltd. partner, 74%; William E. Meadows, ltd. partner, 9%. Smith has interest in application for Ch. 51, Tolleason, AZ. Counsel, Taylor & Zimsky; technical consultant, du Treil-Rackley. BPCT- 850108KS.

Fort Worth (Ch. 52)—New, Channel 52 Ltd. Partnership, 2606 Whisper Meadow Lane, No. 506, Arlington 76011. Phone: 817-633-2505. 5000-kw max. visual, 500-kw max. aural. Antenna: 1207-ft. above av. terrain, 1077-ft. above ground, 2022-ft. above sea level, lat. 32° 32' 15" long. 97° 24' 46". Transmitter, State Rte. 1902, 2-mi. S of State Rte. 1187, near Burleson. Ownership: Randal C. Miller, gen. partner, 20%; Mike Evans, ltd. partner, 80%. Counsel, Wiley, Rein & Fielding; technical consultant, Moffet, Larson & Johnson. BPCT-850108KY.

Fort Worth (Ch. 52)—New, EAM Bcstg. Co. of Fort Worth, 2310 Ponderosa Dr., No. 29, Camarillo, CA 93010. Phone: 805-485-7777. 5000-kw max. visual, 500-kw max. aural. Antenna: 1500-ft. above av. terrain, 1522-ft. above ground, 2572-ft. above sea level, lat. 32° 46' 45", long. 97° 48' 49". Transmitter, 1-mi. SE of Sunshine Lake, Weatherford. Ownership: Stuart W. Epperson & Edward G. Atsinger III, gen. partners, 45% each; Jerrold Miller & H. O. Espinoza, gen. partners, 5% each. EAM has interest in AM & FM stations & is applicant for Ch. 53, Tulsa, OK & Ch. 50, Memphis, TN. Counsel, Miller & Fields; technical consultant, Serge Bergen. BPCT-850108KX.

Fort Worth (Ch. 52)—New, Fort Worth Television Inc., 2501 Parkview Dr., Fort Worth 76102. Phone: 817-335-4417. 5000-kw max. visual, 500-kw max. aural. Antenna: 1200-ft. above av. terrain, 1200-ft. above ground, 1800-ft. above sea level, lat. 32° 50' 54", long. 97° 11' 47". Transmitter, NW of Hwy. 26, approx. 0.5-mi. NE of Hwy. 26 & Harwood Rd., North Richland Hills. Ownership: Erma C. Johnson, pres., Rudy B. Flores, v.p., Alfred B. Nelms Sr., secy., & Thomas N. Barnes, treas., 8.33% each; Taylor Grady, Charles R. Landelius & Bill D. Serrault, 22.22% each. Nelms has interest in applications for LPTV stations. Gandy has interest in Sammons Communications Inc., cable television operator. Counsel, Seymour M. Chase; technical consultant, Ledford Telecommunications. BPCT-850108KR.

Fort Worth (Ch. 52)—New, Nuevo Mundo Bcstg. Inc., 3807 Townsend Dr., Dallas 75229. Phone: 214-357-5729. 5000-kw max. visual, 500-kw max. aural. Antenna: 1095-ft. above av. terrain, 1076-ft. above ground, 1706-ft. above sea level, lat. 32° 45' 01", long. 97° 16' 07". Transmitter, One Broadcast Hill, Fort Worth. Ownership: Leila G. Alvarado, pres., Carole A. Kaufman, v.p. & Phyllis Y. Goldstein, secy.-treas., 33.33% each. Counsel, Bechtel & Cole; technical consultant, Lechman & Johnson. BPCT-850108KT.

Fort Worth (Ch. 52)—New, Dave Reese, 1080 Pinehurst, Las Vegas, NV 89109. Phone: 702-737-7049. 5000-kw max. visual, 500-kw max. aural. Antenna: 1210-ft. above av. terrain, 1174-ft. above ground, 2024-ft. above sea level, lat. 32° 27' 42", long. 97° 20' 21". Transmitter, 5.5-mi. S of Burleson. Ownership: Dave Reese, pres., 51%; ltd. partners to be named. Technical consultant, David R. Jones. BPCT-841019LB.

Fort Worth (Ch. 52)—New, Ronald Ulloa, 11783 Sunset Blvd., No. 26, Los Angeles, CA 90049. Phone: 213-476-8840. 5000-kw max. visual, 500-kw max. aural. Antenna: 1221-ft. above

av. terrain, 1173-ft. above ground, 2025-ft. above sea level, lat. 32° 27' 42", long. 97° 20' 21". Transmitter, 0.04-mi. E of Hwy. 731, 0.15-mi. N of its intersection with Hwy. 917, 2.17-mi. due E of Joshua. Ownership: Ronald Ulloa, 100%. Technical consultant, Silliman & Silliman. BPCT-850108KN.

†**Galveston (Ch. 22 ETV)**—New, Galveston ETV Inc. 6905 Ave P, Galveston, TX 77551. Phone: 409-744-5488. 2000-kw max. visual, 200-kw max. aural. Antenna: 1030-ft. above av. terrain, 1043-ft. above ground, 1081-ft. above sea level, lat. 29° 23' 01", long. 95° 12' 15". Transmitter, 1.5-mi. S of Hwy. 6, Santa Fe. Ownership: Non-profit corp. Magdalena Morales Rivera, Maria Vitalia Rivera, Mary Robles Garcia & Aida Carmona, dirs. Technical director, Carlos Ortiz. BPET-841003KE.

Greenville (Ch. 47)—New, Bill Richard Wright, 3302 Mineola St., Greenville 75401. Phone: 214-886-3146. 413.4-kw max. visual, 41.3-kw max. aural. Antenna: 1013-ft. above av. terrain, 986-ft. above ground, 1538-ft. above sea level, lat. 33° 14' 17", long. 95° 55' 27". Transmitter: KETR(FM) transmitter site, 0.72-mi. W of Hwy. 50, on Loop 178, Commerce. Ownership: Bill R. Wright, pres., 100%; Bess H. Terry, v.p.-secy.-treas.; Edgar J. Garrett, v.p. Wright owns K47AP Greenville, TX; proposes upgrade to full power station. Represented (engineering): Compucon Inc. BPCT-860218KR.

Houston (Ch. 61)—New, Alliance Bcstg. Co. Ltd., c/o Seymour M. Chase, 4201 Connecticut Ave. NW, Washington, DC 20008. 4781-kw max. visual, 478.1-kw max. aural. Antenna: 1957-ft. above av. terrain, 1975-ft. above ground, 2049-ft. above sea level, lat. 29° 33' 48", long. 95° 30' 08". Transmitter, 1.16-mi. S of FM 2234, 1.04-mi. E of Missouri City. Ownership: Alliance Bcstg. Corp., 50%, as gen. partner, 28.84%, as ltd. partner; Naomi Andrews, 1.61%; Robert Logan Clarke Trust, 2.22%; Audrey Lawson, 1.41%; Dennis Reich, 6.5%; Marcy West, 8.75%, all ltd. partners; other ltd. partners, none with more than 0.5%. ABC ownership: JoAnn Watkins, pres., 8%; J. T. Doke, v.p., 20%; Elayne Tatar, secy.-treas., 2.5%; Charles W. Harrison & Calvin Murphy, 20% each; Joseph D. Atkinson, 15%; Isabel S. Azious, 14.5%. Counsel, Seymour M. Chase; consulting engineer, Silliman & Silliman. BPCT-820510KM. Initial Decision of Administrative Law Judge John H. Conlin 11-30-84 proposed grant. Review Board 7-1-85 proposed denial.

Houston (Ch. 61)—New, Houston Family Television Ltd., Box 2424, Houston, TX 77252-2424. 5000-kw max. visual, 500-kw max. aural. Antenna: 1960-ft. above av. terrain, 1951-ft. above ground, 2203-ft. above sea level, lat. 29° 34' 11", long. 95° 28' 15". Transmitter, 0.8-mi. S of Rte. 2234, 2.6-mi. W of Hwy. 2234, Fort Bend County, Tex. Equipment, RCA. Ownership: Richard P. Holgin, gen. partner, Alfred Garza & James H. Thornton, ltd. partners, 33.3% each. Counsel, McCampbell & Young; consulting engineer, John F. X. Browne & Assoc. Inc. BPCT-820507KE. Initial Decision 11-30-84 proposed denial. Review Board 7-1-85 proposed denial.

Houston (Ch. 61)—New, SMJ Television Co., 258 S. Tradewinds Ave., Lauderdale-by-the-Sea, FL 33308. 5000-kw max. visual, 500-kw max. aural. Antenna: 1145-ft. above av. terrain, 1171-ft. above ground, 1207-ft. above sea level, lat. 29° 27' 57", long. 95° 13' 23". Transmitter, Alvin-Friendswood Rd., 3-mi. NNE of Alvin, Tex. Equipment, RCA. Ownership: Susan M. Jaramillo, 100%. Counsel, Wiley, Rein & Fielding; consulting engineer, Pathfinders Ltd. (Washington, DC). BPCT-820510KK. Initial Decision 11-30-84 proposed denial. Review Board 7-1-85 proposed denial.

Houston (Ch. 61)—Urban Bcstg. Systems, c/o Charles E. Walker, 1215 S. Bronson, Los Angeles, CA 90019. 5000-kw max. visual, 500-kw max. aural. Antenna: 1957-ft. above av. terrain, 1982-ft. above ground, 2049-ft. above sea level, lat. 29° 34' 37", long. 95° 27' 08". Transmitter, on Rte. 2234, 1.25-mi. W of Rte. 288, near Houston. Equipment, RCA. Ownership: Charles E. Walker, 100%. Walker has interest in application for Ch. 30 San Bernardino, CA. Counsel, Fletcher, Heald & Hildreth; consulting engineer, Robert E. Bullock (La Canada, CA). BPCT-820510KR. Initial Decision 11-30-84 proposed denial. Review Board 7-1-85 proposed grant.

Katy (Ch. 51)—New, Louise Brunson, 22 Goodwin Lane, El Paso, TX 79902. Phone: 915-542-0175. 5000-kw max. visual, 500-kw max. aural. Antenna: 336-ft. above av. terrain, 272-ft. above ground, 472-ft. above sea level, lat. 29° 45' 20", long. 95° 52' 59". Transmitter, 4-mi. SW of Katy. Ownership: Louise Brunson, 100%. Technical consultant, David R. Jones. BPCT-840711KQ. Initial Decision of Administrative Law Judge Walter C. Miller 8-27-86 proposed denial.

Katy (Ch. 51)—New, Horizon Community Bcstrs. Ltd., 742 Edgewater Dr., Orlando, FL 32804. Phone: 305-843-0136. 1671.1-kw max. visual, 167.11-kw max. aural. Antenna: 282-ft. above av. terrain, 267-ft. above ground, 349-ft. above sea level, lat. 29° 39' 17", long. 95° 40' 26". Transmitter, KEYH(AM) site, 3.7-mi. SSE of Clodine. Ownership: John Newton Harmon, gen. partner, 25%; Sharon Jean Laws, ltd. partner, 50%; Vernon R. Drumheller, ltd. partner, 25%. Counsel, McCampbell & Young; technical consultant, Sterling Communications Inc. BPCT-840710KG. Initial Decision 8-27-86 proposed denial.

Katy (Ch. 51)—New, Johnson Bcstg. Inc., 7421 Radcliff, West Bloomfield, MI 48033. Phone: 313-478-5822. 5000-kw max. visual, 500-kw max. aural. Antenna: 975-ft. above av. terrain, 970-ft. above ground, 1125-ft. above sea level, lat. 29° 50' 00", long. 95° 48' 10". Transmitter, Clay Rd. & Katy-Hockley Rd., 1-mi. N of Katy. Ownership: Douglas Johnson, 100%. Counsel, Fletcher, Heald & Hildreth; technical consultant, E. Harold Munn Jr. & Assoc. Inc. BPCT-840711KI. Initial Decision of Administrative Law Judge Walter C. Miller 8-27-86 proposed grant.

Katy (Ch. 51)—New, Victory Media Inc., 5123 Del Monte, Suite 7, Houston, TX 77056. Phone: 713-960-9849. 5000-kw max. visual, 500-kw max. aural. Antenna: 868-ft. above av. terrain, 849-ft. above ground, 948-ft. above sea level, lat. 29° 38' 04", long. 95° 33' 17". Transmitter, NW corner of Mula Rd. & Bedford St., Missouri City. Ownership: Virginia Mampre, pres., 100%; Susan M. Jenkins, secy.; Ernest T. Sanchez, asst. secy. Sanchez has interest in applicant for Ch. 51, Tolleason, AZ; applications for new FMs in Washington, DC & North Las Vegas, NV. Counsel, Arter & Hadden; technical consultant, Robert L. Pur-

cell & Assoc. Inc. BPCT-840711KF. Initial Decision 8-27-86 proposed denial.

Killeen (Ch. 62)—New, Aida Barrera, 10900 Spicewood Pkwy., Austin 78750. Phone: 512-258-4354. 5000-kw max. visual, 500-kw max. aural. Antenna: 1850-ft. above av. terrain, 1831-ft. above ground, 2963-ft. above sea level, lat. 30° 43' 34", long. 97° 59' 23". Transmitter: KIXS-FM transmitter site, 3.98-mi ESE of Bertram. Ownership: Aida Barrera, 100%. Represented (legal): Bechtel & Cole. Represented (engineering): Smith & Powstenko. BPCT-860422KN.

Killeen (Ch. 62)—New, Eula Lea Beck, 700 Live Oak Rd., Killeen 76541. Phone: 817-699-7000. 5000-kw max. visual, 500-kw max. aural. Antenna: 1945-ft. above av. terrain, 1975-ft. above ground, 2835-ft. above sea level, lat. 30° 56' 11", long. 97° 46' 45". Transmitter: Approx. 2.5-mi. S of Ding Dong, 6.8-mi. N of Florence, 3600-ft. E of Hwy. 440. Ownership: Eula Lea Beck, 100%. Represented (legal): May & Dunne. Represented (engineering): Lawrence Behr Assoc. Inc. BPCT-860303KH.

Killeen (Ch. 62)—New, Excelsior Communications Inc., Box 4031, Killeen 76540. Phone: 817-775-2263. 5000-kw max. visual, 500-kw max. aural. Antenna: 2000-ft. above av. terrain, 1859-ft. above ground, 2699-ft. above sea level, lat. 31° 02' 45", long. 97° 35' 16". Transmitter: 2-mi. W of intersection of Hwys. 2410 & 190, Nolanville. Ownership: Arthur T. King, pres., Eric H. Hooker, Alvin L. Pollard Sr., Marilyn O. Marshall, v.p.s., 25% each. Represented (engineering): Moffett, Larson & Johnson. BPCT-860421KL.

Lake Dallas (Ch. 55)—New, Opal Thornton, 1007 Wind Ridge Circle, Duncanville, TX 75224. Phone: 214-296-5976. 5000-kw max. visual, 500-kw max. aural. Antenna: 1251-ft. above av. terrain, 1244-ft. above ground, 1824-ft. above sea level, lat. 33° 13' 00", long. 96° 58' 00". Transmitter, 0.3-mi. S of Oak Grove Church, Oak Grove. Ownership: Opal Thornton, 100%. Counsel, James L. Oyster; technical consultant, Pete E. M. Warren III. BPCT-840413KE. Initial Decision of Administrative Law Judge Byron E. Harrison 3-19-86 proposed denial. Review Board 8-21-86 proposed grant.

Lake Dallas (Ch. 55)—New, Women's Media Investors of Dallas Ltd., 1601 Elm St., Dallas, TX 75201-4713. Mailing Address: Nolanda Hill, 1901 Woodall Rodgers Freeway, Suite 310, Dallas, TX 75201. Phone: 214-871-2424. 4989-kw max. visual, 498.9-kw max. aural. Antenna: 927-ft. above av. terrain, 977-ft. above ground, 1557-ft. above sea level, lat. 33° 01' 06.8", long. 97° 10' 53.7". Transmitter, 2-mi. N of Hwy. 114, extraterritorial jurisdiction of West Lake. Ownership: Women's Media Investors Corp., gen. partner, 20%; Independent American Bcstrs. Inc., ltd. partner, 80%. WMIC ownership: Nolanda Hill, pres., 50%; Mary Danford, Adrian Medrano, Lisa Protter, Doris N. Pollard, Karen Brooks-Crosby, 10% each. IABI ownership: Thomas Gaubert, pres., 100%. Hill is pres. of licensees of WHLL(TV), Worcester, MA & WFTY(TV), Washington, DC. Counsel, Craig H. Smitham; technical consultant, Bob Thurber. BPCT-840412KG. Initial Decision of Administrative Law Judge Byron E. Harrison 3-19-86 proposed grant. Review Board 8-21-86 proposed denial.

Longview (Ch. 54)—New, Channel 54 Bcstg. Co., Box 9415, Longview 75608. Phone: 214-296-5855. 5000-kw max. visual, 500-kw max. aural. Antenna: 1616-ft. above av. terrain, 1574-ft. above ground, 2004-ft. above sea level, lat. 32° 26' 33", long. 95° 04' 18". Transmitter, on the NW side of intersection of Hwy. 20 & the Howell Club Lake Rd., Longview. Ownership: Inga R. Hernandez, gen. partner, 95%; remainder undisclosed. Technical consultant, Atkins, Thompson & Quaide. BPCT-850815KJ.

Longview (Ch. 54)—New, Etxe Telemedia, Box 488, Overton 75684. Phone: 214-586-2162. 5000-kw max. visual, 500-kw max. aural. Antenna: 583-ft. above av. terrain, 384-ft. above ground, 1009-ft. above sea level, lat. 32° 22' 03.5", long. 95° 02' 44.0". Transmitter, 9.3-mi. W of Kilgore on Hwy. 31. Ownership: Elsie Mae Jackson, gen. partner, 95%; remainder undisclosed. Technical consultant, Communications Consultants. BPCT-850812KI.

Mineola (Ch. 64)—New, Golden Communications Inc., Box 3, Mineola 75773. Phone: 214-342-3501. 17.26-kw max. visual, 1.73-kw max. aural. Antenna: 387-ft. above av. terrain, 745-ft. above ground, 354-ft. above sea level, lat. 32° 43' 50", long. 95° 33' 31". Transmitter: Wood County Rd. 2290 at intersection of 2940, Golden. Ownership: Vincent Colvin, pres.; Marc Bockmon, v.p.; Sam Curry, treas.; E. F. Whitus, secy., 25% each. Represented (legal): Kenkel, Barnard & Edmundson. BPCT-860801KV.

Rio Grande City (Ch. 40)—New, Robert Gonzalez, 614 S. 12th St., McAllen 78501. 5000-kw max. visual, 500-kw max. aural. Antenna: 163-ft. above av. terrain, 205-ft. above ground, 375-ft. above sea level, lat. 26° 22' 41", long. 98° 48' 13". Transmitter: 1-mi. from Mexican border. Ownership: Robert Gonzalez, gen. mgr., 100%. Represented (engineering): Agape TV Media. BPCT-860819KQ.

Rio Grande City (Ch. 40)—New, Joneco Bcstg., 10006 Los Palmas, Grand Prairie 75851. Phone: 214-264-3635. 1-kw max. visual, 0.1-kw max. aural. Antenna: 568-ft. above av. terrain, 775-ft. above ground, 475-ft. above sea level, lat. 26° 25' 47", long. 98° 49' 25". Transmitter: KCTM transmitter site, 2.5-mi. N of Rio Grande City. Ownership: Melvin Jones, 100%. JB is applicant for Ch. 16, Eagle Pass & Ch. 11, Sonora TX. Represented (engineering): Berton Mowers & Assoc. BPCT-860623KH.

San Antonio (Ch. 60)—New, Amistad Communications of the Southwest, 8339 Sageline St., San Antonio 78251. Phone: 512-680-1937. 5000-kw max. visual, 500-kw max. aural. Antenna: 1368-ft. above av. terrain, 1358-ft. above ground, 1893-ft. above sea level, lat. 29° 16' 29", long. 98° 15' 52". Transmitter, 4.3-mi. ENE of Elmendorf on Old Elmendorf-Lavernia Rd. Ownership: Lesvia Guerra-Cox & Cynthia (Ftrah) Muhammad, gen. partners, 10% each; Astroline Co., ltd. partner, 80%. Astroline ownership: Fred J. Boling Jr., Joel A. Gibbs, Richard H. Gibbs & Herbert A. Sostek, gen. & ltd. partners; Randall L. Gibbs, ltd. partner, percentages undisclosed. Astroline has interest in WHCT-TV, Hartford, CT & application for Ch. 46, East St. Louis, IL. Counsel, Collier, Shannon, Rill & Scott; technical consultant, Smith & Powstenko. BPCT-841129KJ.

San Antonio (Ch. 60)—New, Nueva Vista Productions, 751 Nottingham Pl. E, San Antonio

78209. Phone: 512-828-2782. 2272-kw max. visual, 227.2-kw max. aural. Antenna: 1035-ft. above av. terrain, 1025-ft. above ground, 1560-ft. above sea level, lat. 29° 16' 30", long. 98° 15' 52". Transmitter, 4.3-mi. ENE of Elmendorf on Old Elmendorf-Lavernia Rd. Ownership: David A. Davila, gen. partner, 51%; Nicasio O. Flores, gen. partner, 34%; Edward Lozano Gonzalez, gen. partner, 15%. Counsel, Reddy, Begley & Martin; technical consultant, Evans Assoc. BPCT-841129LO.

San Antonio (Ch. 60)—New, Pro 60 Communications Inc., 8754 Timberwilde St., San Antonio 78250. 5000-kw max. visual, 500-kw max. aural. Antenna: 1370-ft. above av. terrain, 1348-ft. above ground, 1883-ft. above sea level, lat. 29° 16' 30", long. 98° 15' 52". Transmitter, 4.3-mi. ENE of Elmendorf on Old Elmendorf-Lavernia Rd. Ownership: Maria Elena Torralva, pres.-secy. & Maria Raquel Oliva, v.p.-treas., 50% each. Counsel, Arter & Hadden; technical consultant, Hugh R. Paul. BPCT-841129KZ.

San Antonio (Ch. 60)—New, San Antonio Bcstg. Inc., 212 Elizabeth Ann Court, San Antonio 78213. Phone: 202-861-0870. 5000-kw max. visual, 500-kw max. aural. Antenna: 1433-ft. above av. terrain, 1423-ft. above ground, 1928-ft. above sea level, lat. 29° 16' 30", long. 98° 15' 52". Transmitter, 4.3-mi. ENE of Elmendorf on Old Elmendorf-Lavernia Rd. Ownership: Junko Perez, 75%; Deborah Crawford, 25%. Counsel, Rubin, Winston & Diercks; technical consultant, Robert L. Purcell Assoc. Inc. BPCT-841129LA.

San Antonio (Ch. 60)—New, San Antonio Video Corp., c/o Mary V. Decker, 242 Dijon N Condominiums, 7731 Broadway, San Antonio 78209. Phone: 512-826-7049. 5000-kw max. visual, 500-kw max. aural. Antenna: 1348-ft. above av. terrain, 1338-ft. above ground, 1873-ft. above sea level, lat. 29° 16' 30", long. 98° 15' 52". Transmitter, 4.3-mi. ENE of Elmendorf on Old Elmendorf-Lavernia Rd. Ownership: Mary V. Decker, pres., 7.4%; LaKita B. Jones, secy., 1.2%; Heard, Goggan & Blair, 37%; Albert G. Bustamante, Oliver S. Heard Jr. & R. Laurence Macon, 18.5% each. O. S. Heard has interest in CPs & applications for LPTV, AM & FM stations. Counsel, Wood, Luck & Epstein; technical consultant, Cohen & Dippell. BPCT-841129KG.

San Antonio (Ch. 60)—New, Televisa Corp., 401 W. Commerce St., San Antonio 78207. Phone: 512-224-2032. 2000-kw max. visual, 200-kw max. aural. Antenna: 558-ft. above av. terrain, 442-ft. above ground, 1400-ft. above sea level, lat. 29° 30' 41" long. 98° 33' 05". Transmitter, intersection of Hwy. 10 & Callaghan Rd., San Antonio. Ownership: David V. Cruz, pres., 60%; Blandena Cardenas Ramirez, secy. & Guillermo M. Lozano, treas., 20% each. Counsel, Seymour M. Chase; technical consultant, Silliman & Silliman. BPCT-841129LO.

San Antonio (Ch. 60)—New, TV 60 Partnership, 2030 Bible Blvd., San Antonio 78220. Phone: 512-648-2601. 5000-kw max. visual, 500-kw max. aural. Antenna: 1358-ft. above av. terrain, 1348-ft. above ground, 1883-ft. above sea level, lat. 29° 16' 30", long. 98° 15' 52". Transmitter, 4.3-mi. ENE of Elmendorf on Old Elmendorf-Lavernia Rd. Ownership: Jonathan E. Byrd, gen. partner, 99%; Lydia Lawrence, gen. partner, 1%. Byrd has interest in application for Ch. 55, Rock Hill, SC. Counsel, Fisher, Wayland, Cooper & Leader; technical consultant, W. Jeffrey Reynolds. BPCT-841129KH.

San Antonio (Ch. 60)—New, Vela Bcstg. Co., 7207 Horsewhip Lane, San Antonio, TX 78240. 2222-kw max. visual, 222.2-kw max. aural. Antenna: 1484-ft. above av. terrain, 1246-ft. above ground, 1868-ft. above sea level, lat. 29° 15' 49", long. 98° 14' 07". Transmitter, near Eagle Creek, San Antonio. Ownership: Frederick & Vela Angelica Vela, gen. partners, 50% each. Technical director, Carlos Ortiz. BPCT-841127KH.

Sonora (Ch. 11)—New, Joneco Bcstg., 10006 Los Palmas, Grand Prairie 75851. Phone: 214-264-3635. 100-kw max. visual, 10-kw max. aural. Antenna: 2240-ft. above av. terrain, 484-ft. above ground, 2623-ft. above sea level, lat. 30° 33' 36", long. 100° 37' 54". Transmitter: KIXY(FM) transmitter site, 115 W. First, Sonora. Ownership: Melvin Jones, 100%. JB is applicant for Ch. 16, Eagle Pass & Ch. 40, Rio Grande City, TX. Represented (engineering): Berton Mowers & Assoc. BPCT-860623KE.

Sonora (Ch. 11)—New, Tower Bcstg. Corp., Box 49757, Los Angeles, CA 90049. Phone: 213-476-9555. 316-kw max. visual, 31.6-kw max. aural. Antenna: 426-ft. above av. terrain, 541-ft. above ground, 2659-ft. above sea level, lat. 30° 33' 08", long. 100° 39' 24". Transmitter, Hwy. 277, 0.6-mi. SW of Sonora. Ownership: Helen Oman, pres., 100%; Susan Oman Gross, secy. TBC is permittee of KSUZ-TV Abilene, TX. Oman has interest in LPTV & TV translators. Counsel, Friedman, Leeds, Shorestein & Armenakis; consulting engineer, Moffet, Larson & Johnson Inc. BPCT-860820KK.

Victoria (Ch. 31)—New, Linda Turner, dba Turner Bcstg. & Communications, 1718 Martin Luther King Blvd., Tyler 75702. Phone: 315-476-5799. 1000-kw max. visual, 100-kw max. aural. Antenna: 1142-ft. above av. terrain, 1142-ft. above ground, 1242-ft. above sea level, lat. 28° 48' 30", long. 97° 03' 44". Transmitter: SW of City FM 1685, Victoria. Ownership: Linda Turner, 100%. Turner is applicant for Ch. 19, Marquette, MI & Ch. 51, Jackson, MS. Represented (engineering): Berton Mowers & Assoc. BPCT-860815KF.

Utah

Salt Lake City (Ch. 13)—New, Intermountain Bcstg. Inc., 1171 South West Temple, Salt Lake City, UT 34101. 102-kw max. visual, 20.4-kw max. aural. Antenna: 3876-ft. above av. terrain, 137-ft. above ground, 8957-ft. above sea level, lat. 40° 40' 31.5", long. 112° 12' 09.5". Transmitter, Kessler Peak, Tooele-Grantsville Division. Equipment, RCA. Plant, \$1,106,437; quarterly nesting, \$175,080. Ownership: David R. Williams, pres., 55%; Rickey D. Barlow & Randy Nestman, v.p.s.; Deanna M. Williams, secy.-treas., 45%. The Williams own General Bcstg. Inc., licensee of KFAM(AM), North Salt Lake City, UT. David Williams owns a mobile telephone & one-way paging service. Counsel, Arent, Fox, Kintner, Plotkin & Kahn; consulting engineer, Smith & Powstenko. BPCT-810310KE; Doc. 84-102; FCC 85D-34. Initial Decision of Administrative Law Judge Edward J. Kuhlmann 5-10-85 proposed denial. Review Board 12-2-85 proposed denial.

TV Applications—Utah

Salt Lake City (Ch. 13)—New, Mountain West Television Co., 2257 Texas St., Salt Lake City, UT 84109. 60-kw max. visual, 6-kw max. aural. Antenna: 3900-ft. above av. terrain, 174-ft. above ground, 9533-ft. above sea level, lat. 40° 36' 49.5", long. 112° 11' 09". Transmitter: Nelson Peak, 8-mi. NE of Tooele. Equipment, RCA. Plant, \$231,726; quarterly operating, \$166,200. Ownership: Joseph C. Lee, 39%; Sidney W. Foulger, 34%; Jo-Ann Wong, 7%; George L. Gonzales, Brent K. Pratt, David B. Lee & Douglas J. Cardon, 5% each, all partners. Counsel, Kirkland & Ellis; consulting engineer, Pathfinders Ltd. (Richmond, VA). BPCT-810511K; Doc. 84-104; FCC 85D-34. Initial Decision of Administrative Law Judge Edward J. Kuhlmann 5-10-85 proposed denial. Review Board 12-2-85 proposed denial.

Salt Lake City (Ch. 13)—New, Salt Lake City Family Television Inc., Suite 111, 4525 Harding Rd., Nashville, TN 37205. Correspondence, James E. Price, Suite 418, Uptain Bldg., Chattanooga, TN 37411. 8-kw visual, 0.8-kw aural. Antenna: 3881-ft. above av. terrain, 125-ft. above ground, 9450-ft. above sea level, lat. 40° 36' 51", long. 112° 11' 05". Transmitter, peak of Mt. Nelson, Tooele County. Equipment, Harris. Plant, \$173,786; quarterly operating, \$185,000. Ownership: Patrick D. Crants, pres., 51%; Rebecca N. Hewgley, v.p., 47%. Counsel, McCampbell & Young; consulting engineer, B. Scott Baxter & Assoc. BPCT-810511K; Doc. 84-104; FCC 85D-34. Initial Decision of Administrative Law Judge Edward J. Kuhlmann 5-10-85 proposed grant. Review Board 12-2-85 proposed grant.

Salt Lake City (Ch. 13)—New, Utah Television Assoc., Ltd. Partnership, c/o Andrew Lawrence, 6334 Old Towne Court, Alexandria, VA 22307. 60-kw max. visual, 12-kw max. aural. Antenna: 3901-ft. above av. terrain, 148-ft. above ground, 9510-ft. above sea level, lat. 40° 36' 50", long. 112° 11' 13.5". Transmitter, Nelson Peak, 8-mi. NE of Tooele. Equipment, RCA. Plant, \$1,732,000; quarterly operating, \$498,500. Ownership: Richard S. McKnight & Arnold Orleans, Ltd. partners, 35% each; G. Andrew Lawrence, gen. partner, 10%; Utah Television Enterprises Corp., gen. partner, 20%. UTEC ownership: R. S. McKnight, pres., Arnold Orleans, secy., G. A. Lawrence, treas., 17% each; Dennis Valenzuela, 49%. Counsel, Hennessey, Stambler & Siebert; consulting engineer, Cohen & Dippell. BPCT-801217K; Doc. 84-104; FCC 85D-34. Initial Decision of Administrative Law Judge Edward J. Kuhlmann 5-10-85 proposed denial. Review Board 12-2-85 proposed denial.

West Valley City (Ch. 13)—New, West Valley City Television Assoc., Ltd. Partnership, c/o Lela M. Ence, 675 East 500 South, Suite 600, Salt Lake City, UT 84102. 63.1-kw max. visual, 12.62-kw max. aural. Antenna: 3705-ft. above av. terrain, 163-ft. above ground, 9180-ft. above sea level, lat. 40° 39' 35", long. 112° 12' 05". Transmitter, Farnsworth Peak, W of West Valley City. Equipment, RCA. Plant, \$2,102,000; quarterly operating, \$185,000. Ownership: Lela M. Ence, Robert S. Fotheringham, gen. partners, 50% each; Harold R. Boyer, Kern C. Gardner, Ltd. partners. Counsel, Dow, Lohnes & Albertson; consulting engineer, Lohnes & Culver. BPCT-810511K. Initial Decision of Administrative Law Judge Edward J. Kuhlmann 5-10-85 proposed denial. Review Board 12-2-85 proposed denial.

Virginia

Blacksburg (Ch. 65)—New, Cascade Television Ltd., 955 Sylvan Place SW, Atlanta, GA 30310. Phone: 315-476-5799. 3981-kw max. visual, 398-kw max. aural. Antenna: 2146-ft. above av. terrain, 161-ft. above ground, 4035-ft. above sea level, lat. 37° 11' 42", long. 80° 09' 22". Transmitter: Poor Mountain, approx. 12-mi. S of Roanoke. Ownership: Calvin Ross, 100%. Represented (engineering): Berton Mowers & Assoc. BPCT-851220KH.

Blacksburg (Ch. 65)—New, New River Communications Inc., 2502 Capistrano Dr., Blacksburg 24060. Phone: 703-951-0909. 5000-kw max. visual, 500-kw max. aural. Antenna: 2000-ft. above av. terrain, 126-ft. above ground, 3886-ft. above sea level, lat. 37° 11' 43", long. 80° 09' 20". Transmitter: Poor Mountain, 4.5-mi. SE of Elliston. Ownership: Birdie H. Jamison, pres.; Dr. Johnnie H. Miles, v.p.; Lee D. Andrews, secy.-treas., 100%. Andrews has interest in permittee of Ch. 36, Charleston, SC; applications for Ch. 54 Avalon, CA; Ch. 50, Denver, CO; Ch. 39, Paradise, NV; Ch. 62, Atlantic City, NJ; Ch. 40, Toledo, OH & Ch. 40, Bluefield, WV. Represented (legal): McCarthy, Roeder, Durette & Davenport. Represented (engineering): Larkin & Assoc. BPCT-860212KG.

Blacksburg (Ch. 65)—New, Southwest Virginia Television, 405 Washington Ave., Vinton 24179. Phone: 703-343-4007. 5000-kw max. visual, 500-kw max. aural. Antenna: 876-ft. above av. terrain, 300-ft. above ground, 3020-ft. above sea level, lat. 37° 15' 04", long. 80° 30' 43". Transmitter: 1.8-mi, 153° WNW of intersection of Hwys. 654 & 655, Blacksburg. Ownership: Ann A. Cranwell, Susan K. Cranwell, Carol M. Cranwell, Howard E. Hale, gen. partners, 25% each. SWVTV is permittee of WZZW(TV), Roanoke, VA; proposes operation of station as satellite of WZZW. Represented (legal): Fisher, Wayland, Cooper & Leader. Represented (engineering): Howard E. Hale. BPCT-860212KL.

†**Charlottesville (Ch. 41 ETV)**—New, Central Virginia ETV Corp., 23 Sesame St., Richmond 23235-0026. Phone: 804-320-1301. 250-kw max. visual. Antenna: 1156-ft. above av. terrain, 237-ft. above ground, 1697-ft. above sea level, lat. 37° 59' 00", long. 78° 28' 54". Transmitter: WVIR-TV transmitter site, 3-mi. S of Charlottesville. Ownership: Non-profit corp. Richard E. Hall, v.p. Applicant is licensee of TV translators. Represented (legal): Fisher, Wayland, Cooper & Leader. Represented (engineering): John A. Prather. BPET-851224KH.

†**Charlottesville (Ch. 41 ETV)**—New, Shenandoah Valley Educational Television Corp., Port Republic Rd., Harrisonburg 22801. Phone: 703-434-5391. 121-kw max. visual. Antenna: 1053-ft. above av. terrain, 163-ft. above ground, 1593-ft. above sea level, lat. 37° 59' 03", long. 78° 28' 50". Transmitter: Carter Mountain, 3-mi. S of Charlottesville. Ownership: Non-profit corp. Ronald E. Carrier, pres.; Arthur E. Albrecht, exec. v.p.; Madeline H. Preston, William H. Lawrence, O. L. Byrd, v.p.s.; Betty L. Hinkle, secy.; William B. Pond, treas. Represented (legal): Covington & Burling. Represented (engineering): A. D. Ring & Assoc. BPET-860115KF.

Charlottesville (Ch. 64)—New, Achemar Bcstg. Co., 1532 16th St. NW, Washington, DC 20036. Phone: 202-265-1807. 3182-kw max. visual, 318-kw max. aural. Antenna: 1389-ft. above av. terrain, 450-ft. above ground, 2025-ft. above sea level, lat. 37° 58' 48", long. 78° 34' 40". Transmitter: On Dudley Mountain, 5-mi. SW of Charlottesville. Ownership: Mar-

got Polivy, pres.-secy.; Marilyn Marcossan, 100%. Represented (legal): Renouf & Polivy. Represented (engineering): Mullaney Engineering Inc. BPCT-860410KP.

Charlottesville (Ch. 64)—New, Commonwealth Bcstg. Corp., 1428 Minor Ridge Court, Charlottesville 22901. Phone: 804-973-9682. 1000-kw max. visual, 100-kw max. aural. Antenna: 729-ft. above av. terrain, 181-ft. above ground, 1291-ft. above sea level, lat. 38° 10' 48", long. 78° 25' 10". Transmitter: Piney Mountain, Albemarle County. Ownership: Melanie Modlin, pres., Nelida Modlin, secy.-treas., 50% each. Represented (legal): Thomas L. Root. BPCT-860410KO.

Charlottesville (Ch. 64)—New, Evangel Communications Inc., 612 Bullitt Ave. SE, Roanoke 24013-1798. Phone: 703-982-3694. 2500-kw max. visual, 250-kw max. aural. Antenna: 422-ft. above av. terrain, 300-ft. above ground, 1600-ft. above sea level, lat. 38° 04' 49", long. 78° 43' 32". Transmitter: 1.5-mi. NW of Crozet, on Little Yellow Mountain. Ownership: Charles K. Wright, chmn.-pres., 33.33%; Elizabeth Dowdy, secy.; Betty S. Wright, treas.; Charles A. Wright, Robert W. Hutchinson, dirs., 33.33% each. C. K. Wright, B. Wright & Dowdy are officers of licensee of WEFC(TV) Roanoke, VA. Represented (legal): Baraff, Koerner, Glender & Hochberg. Represented (engineering): Howard Edward Hale. BPCT-860410KN.

Charlottesville (Ch. 64)—New, Christopher Gault, Box 172, Buffalo, NY 14215. Phone: 315-476-5799. 5000-kw max. visual, 500-kw max. aural. Antenna: 623-ft. above av. terrain, 250-ft. above ground, 1174-ft. above sea level, lat. 38° 08' 00", long. 78° 28' 01". Transmitter: Carter's Mountain, Charlottesville. Ownership: Christopher Gault, 100%. Gault is applicant for Ch. 18, Salina, KS & Ch. 21, Duluth, MN. Represented (engineering): Berton Mowers & Assoc. BPCT-860220KF.

Charlottesville (Ch. 64)—New, Lindsay Television Inc., 17 Farmington Dr., Charlottesville 22901. Phone: 804-293-7915. 5000-kw max. visual, 500-kw max. aural. Antenna: 257-ft. above av. terrain, 274-ft. above ground, 1224-ft. above sea level, lat. 38° 16' 30", long. 78° 28' 37". Transmitter: On NW peak of Crow Mountain, 0.58-mi. WNW of intersection of Hwys. 604 & 674, near Stanardsville. Ownership: George Walton Lindsay, pres.-secy.-treas., 100%. Lindsay owns The King Times News & The Yackin Enterprise, weekly newspapers in NC. Represented (legal): Bechtel & Cole. Represented (engineering): Smith & Powstenko. BPCT-860410KO.

Danville (Ch. 24)—New, Haughton Television, 1006 Los Palmas, Grand Prairie, TX 75851. Phone: 214-756-8421. 5000-kw max. visual, 500-kw max. aural. Antenna: 294-ft. above av. terrain, 655-ft. above ground, 985-ft. above sea level, lat. 36° 44' 28", long. 79° 23' 05". Transmitter, White Oak Mountain, Danville. Ownership: Leo Jones, pres., 100%. Jones has interest in applications for Ch. 62 Atlantic City, NJ & Ch. 60 Bethlehem, PA. Counsel, consulting engineer, Leo Jones. BPCT-850815KM. Doc. 85-389. Dismissed 5-20-86. Reinstated 8-13-86.

†**Norfolk-Portsmouth-Newport News (Ch. 55 ETV)**—New, Community ETV Inc., 5424 Coach Dr., Virginia Beach 23462. Phone: 804-497-7639. 5000-kw max. visual. Antenna: 982-ft. above av. terrain, 982-ft. above ground, 1004-ft. above sea level, lat. 36° 49' 54", long. 76° 28' 06". Transmitter: NE of Driver. Ownership: Non-profit corp. Anna Gimenez, Willie J. McFadden, Crystal D. Reid, Theodore Hall, dirs. Represented (engineering): Carlos Ortiz. BPET-860324KF.

Richmond (Ch. 6)—New, Richmond Community Television (Ltd. partnership), 26 E. Glenbrook Circle, Richmond 23229. Phone: 804-285-1256. 100-kw max. visual, 10-kw max. aural. Antenna: 845-ft. above av. terrain, 709-ft. above ground, 1055-ft. above sea level, lat. 37° 30' 46", long. 77° 36' 06". Transmitter, WCVE-TV, WCWV(TV), WXEX-TV, WVRN-TV transmitter site, 23 Sesame St., Midlothian District. Ownership: Adrienne G. Hines, L. F. Loree III, Clarence L. Townes Jr., Robert E. R. Huntley, Frank S. Royal, William H. Goodwin, Norwood H. Davis, William W. Berry, James Wheat, David McCloud, Manuel Deese, Benjamin J. Lambert III, Frances A. Lewis, Wallace Stenius, Atlantic Ventures Partnership, Union Theological Seminary of VA, Virginia Union University, gen. partners, 2% each. AVP ownership: Robert Pratt, Wallace Bennette & Atlantic Venture Co. Inc., gen. partners, percentages undisclosed. E. R. Huntley has interest in WRFK-FM Richmond, VA. Royal & VUU have cable interests. Moore has interest in Richmond Times Dispatch & News-Leader. Counsel, Hunton & Williams; consulting engineer, Cohen & Dippell. BPCT-860902KL.

Washington

Bellevue (Ch. 51)—New, Bellevue Bcstg. Co. Ltd., c/o William H. Crispin, Verner, Lipfert, Bernhard, McPherson & Hand, 1660 L St. NW, Suite 1000, Washington, DC 20036. 5000-kw max. visual, 500-kw max. aural. Antenna: 1635-ft. above av. terrain, 272-ft. above ground, 2222-ft. above sea level, lat. 47° 30' 16", long. 122° 03' 30". Transmitter, 2.25-mi. SSW of Issaquah on Squak Mountain. Ownership: Darlene C. McHenry, gen. partner, 20%; Marie G. & Jerry E. O'Neill, Ltd. partners, 30% each; Wayne D. Tanaka & Dennis D. Sutter, Ltd. partners, 10% each. Jerry O'Neill has interest in permittee of KUTF(TV) Salem, OR. Counsel, Verner, Lipfert, Bernhard, McPherson & Hand; technical consultant, Sterling Communications Inc. BPCT-850215KR.

Bellevue (Ch. 51)—New, Bellevue Telecasters Ltd., 5002 159th Court NE, Redmond 98052. Phone: 206-883-7627. 5000-kw max. visual, 500-kw max. aural. Antenna: 2071-ft. above av. terrain, 264-ft. above ground, 3594-ft. above sea level, lat. 47° 27' 33", long. 121° 48' 20". Transmitter, Rattlesnake Mountain, North Bend. Ownership: Marty Johnson Jr., gen. partner, 20%; Mark Rodriguez, 15%; A. Wray Fitch III, Carlton L. Byrd & Ronald Ninowski, Ltd. partners, 10% each; remainder to be assigned. Fitch has interest in applications for new FMs in Bonita Springs, FL & San Diego, CA. Rodriguez has interest in application for new FM in Albuquerque, NM. Counsel, Gammon & Grange; consulting engineer, Serge Bergen. BPCT-850215KI.

Bellevue (Ch. 51)—New, C. R. Pasquier Assoc. of Bellevue Inc., 195 Clairmont, Box 199, Long Beach, CA 90803. Phone: 213-433-4966. 4688-kw max. visual, 500-kw max. aural. Antenna: 2081-ft. above av. terrain, 264-ft. above ground, 3594-ft. above sea level, lat. 47° 27' 33", long. 121° 48' 20". Transmitter, Rattlesnake Mountain, North Bend. Ownership: Cheryl J. Pasquier, pres., 51%; Roger P. Pasquier, v.p.-secy.-treas., 49%. Technical consultant, Hatfield & Dawson. BPCT-841221KZ.

Bellevue (Ch. 51)—New, Ranier Bcstg. Co., 2048 Chivers St., San Fernando, CA 91340. Phone: 818-361-4429. 1410-kw max. visual, 141-kw max. aural. Antenna: 2203-ft. above av. terrain, 216-ft. above ground, 3456-ft. above sea level, lat. 47° 28' 06", long. 121° 49' 15". Transmitter, Rattlesnake Mtn. Ownership: Lezlie Lee, 100%. Technical consultant, Venture Technologies Group. BPCT-850215KS.

Seattle (Ch. 45)—New, Allen E. Hom, 10642 S. Downey Ave., Downey, CA 90241. Phone: 213-869-0956. 5000-kw max. visual, 500-kw max. aural. Antenna: 1289-ft. above av. terrain, 272-ft. above ground, 1697-ft. above sea level, lat. 47° 32' 41", long. 122° 06' 28". Transmitter, 2.5-mi. SE of Eastgate at crest of Cougar Mountain. Ownership: Allen E. Hom, 100%. Hom has interest in KTTY(TV), San Diego, CA. Counsel, Santarelli & Bond; consulting engineer, Lohnes & Culver. BPCT-840809KL.

Seattle (Ch. 45)—New, Puget Television, 10833 NE 135th Place, Kirkland, WA 98033. Phone: 206-821-6278. 722-kw max. visual, 72-kw max. aural. Antenna: 1400-ft. above av. terrain, 74-ft. above ground, 1724-ft. above sea level, lat. 47° 33' 41", long. 122° 48' 27". Transmitter, atop Green Mountain, Kitsap County. Ownership: Jacque Hodges, gen. partner, 51%; Wayne Sepolen, gen. partner, 44%; John Sepolen, gen. partner, 5%. Counsel, Mutino & Root; consulting engineer, Consolidated Communications Inc. BPCT-840622KE.

Seattle (Ch. 45)—New, Seattle Channel 45 Bcstg. Inc., 406 Third Ave., Columbus, MS 39703-0101. Phone: 601-327-0903. 5000-kw max. visual, 500-kw max. aural. Antenna: 977-ft. above av. terrain, 944-ft. above ground, 1105-ft. above sea level, lat. 47° 36' 19", long. 122° 19' 45". Transmitter, 701 5th Ave., Seattle. Ownership: Wilbur O. Colom, pres.-treas., Congress Street Properties Inc., 45% each; Burma Plummer, secy., John Gilmore, Ray Enderson & Charles F. Bulliet, 2.5% each. CSPI ownership: Leland R. Speed, pres.; James N. C. Moffett, v.p.-secy.; Earl L. Martin Jr., Robert M. Welsh & David H. Hoster, v.p.s.; N. Keith McKay, treas.-asst. secy. Colom & CSPI have interest in permittees of Ch. 52, Albany, GA; Ch. 16, Lubbock, TX; applications for Ch. 38, Santa Barbara, CA; Ch. 54, Omaha, NE; Ch. 61, Mobile, AL & Ch. 53, Tulsa, OK. Colom has interest in permittee of WZIX(FM), Artesia, MS & application for FM station in San Diego, CA. Counsel, Mutino & Root; technical consultant, Sisk Engineering Inc. BPCT-840809KG.

Seattle (Ch. 45)—New, Duane Tomko, 240 Greenfield Rd., Winter Haven, FL 33880. Phone: 813-439-4172. 1000-kw max. visual, 100-kw max. aural. Antenna: 346-ft. above av. terrain, 271-ft. above ground, 671-ft. above sea level, lat. 47° 32' 07", long. 122° 10' 58". Transmitter, 3.2-mi. NNE of Renton. Ownership: Duane Tomko, pres., 51%; remainder undisclosed. Technical consultant, David R. Jones. BPCT-840807KE.

West Virginia

Bluefield (Ch. 40)—New, Blue Sky Bcstg. Inc., 727 1/2 Bland St., Bluefield 24701. Phone: 304-327-5544. 5000-kw max. visual, 500-kw max. aural. Antenna: 534-ft. above av. terrain, 167-ft. above ground, 3214-ft. above sea level, lat. 37° 16' 17", long. 81° 14' 13". Transmitter: Near Hwy. 52 on Stony Ridge, Bluefield. Ownership: J. Franklin Long, pres.; Douglas Miller, v.p.-treas.; Lee D. Andrews, secy., 100%. Andrews has interest in permittees of WMHU, Ch. 46, Belmont, NC; Ch. 36, Charleston, SC; applications for Ch. 54, Avalon, CA; Ch. 50, Denver, CO; Ch. 62, Atlantic City, NJ; Ch. 39, Paradise, NV; Ch. 65, Blacksburg, VA & Ch. 40, Toledo, OH. Represented (legal): McCarthy, Roeder, Durette & Davenport. Represented (engineering): Larkin & Assoc. BPCT-860530KY.

Bluefield (Ch. 40)—New, Interface Productions Inc., Box 7346-A, Orlando, FL 32854. Phone: 305-291-6503. 1110-kw max. visual, 110-kw max. aural. Antenna: 2504-ft. above av. terrain, 1033-ft. above ground, 5335-ft. above sea level, lat. 37° 10' 49", long. 81° 22' 42". Transmitter: On East River Mountain, 1.8-mi. SE of Springville, VA. Ownership: Hugh C. White, pres., 20%; H. Les White, v.p., 25%; Bertie M. White, v.p., 20%; Christopher D. White, Treas., 25%; Twin City Bcst. Club, 10%. C., H. L. & B. White each have interest in permittee of KHCT(TV) Salina, KS. Represented (engineering): Les White. BPCT-860401KE.

Bluefield (Ch. 40)—New, Paul Lambert Ltd., 205 Junevay Dr., Chittenango, NY 13037. 1000-kw max. visual, 100-kw max. aural. Antenna: 3011-ft. above av. terrain, 135-ft. above ground, 3844-ft. above sea level, lat. 37° 15' 30", long. 81° 10' 36". Transmitter: WBDY(AM) transmitter site, S of Hwys. 21 & 52, Bluefield. Ownership: Paul Lambert, 100%. Lambert is applicant for Ch. 40 Toledo, OH. BPCT-860505KF.

Bluefield (Ch. 40)—New, Living Faith Ministries Inc., Box 44, Vansant, VA 24656. Phone: 703-935-7850. 1000-kw max. visual, 200-kw max. aural. Antenna: 1992-ft. above av. terrain, 545-ft. above ground, 4829-ft. above sea level, lat. 37° 10' 46", long. 81° 22' 41". Transmitter: East River Mountain, 1.8-mi. SE of Springville, Tazewell County, VA. Ownership: Non-stock corp. Rev. Buford Smith, pres.; Jerry Wilson, secy.; Fredia Lou Keene, treas. LFMI is permittee of Ch. 68, Grundy, VA. Represented (legal): Thomas L. Root. BPCT-860529KF.

Charleston (Ch. 11)—New, Channel 11 Bcstg. Corp., One Valley Square, Suite 1000, Charleston, WV 25321. Phone: 304-343-5501. 53.1-kw max. visual, 5.3-kw max. aural. Antenna: 1733-ft. above av. terrain, 1539-ft. above ground, 2549-ft. above sea level, lat. 38° 24' 21", long. 81° 57' 12". Transmitter, 2.7-mi. SW of Scott Depot. Ownership: Brenda S. Thayer, pres., 6%; William C. Forsythe, v.p. & Deborah S. Forsythe, 37% jointly; Sherwood E. Patek, v.p., 9%; Angus E. Peyton, secy.-treas., 3.2% individually; John P. Buscher, 9%; Richard M. Venable Jr. & Sidney P. Davis Jr., 8% each; Charles & Lucia James II, 8% jointly; Charles & Charlene Byrd, 5% jointly; Angus & Ruth Peyton, 4.8% jointly; William & Brenda Thayer, 2% jointly. A. Peyton has 3.33% ltd. partnership interest in Channel 20 Inc., licensee of

WTTX(TV), Waterbury, CT. Counsel, Welch & Morgan; consulting engineer, D.W. Sargent Bcst. Service (Cherry Hill, NJ). BPCT-820827KG; Doc. 83-456. Initial Decision of Administrative Law Judge Joseph P. Gonzalez 6-17-85 proposed denial.

Charleston (Ch. 11)—New, Gemini Bcstg. Co. of West Virginia Inc., c/o Catherine F. Kupris, 106 Rumson Rd. NE, Atlanta, GA 30305. Phone: 404-261-6097. 174-kw max. visual, 17.4-kw max. aural. Antenna: 1219-ft. above av. terrain, 999-ft. above ground, 2044-ft. above sea level, lat. 38° 23' 37", long. 81° 53' 27". Transmitter, S of U.S. Hwy. 60 & 2-mi. W of Amandaville. Ownership: Catherine F. Kupris, pres., 100%; Carey Hill, secy. Counsel, James L. Oyster; consulting engineer, Robert L. Purcell. BPCT-820831KE; Doc. 83-457. Initial Decision of Administrative Law Judge Joseph P. Gonzalez 6-17-85 proposed grant.

Charleston (Ch. 11)—New, National Communications Affiliates of West Virginia, 12300 Edison Way, Garden Grove, CA 92641. 166-kw max. visual, 16.6-kw max. aural. Antenna: 1220-ft. above av. terrain, 992-ft. above ground, 2037-ft. above sea level, lat. 38° 23' 37", long. 81° 53' 27". Transmitter, 2-mi. W of Amandaville, S of Hwy. 60. Equipment, Harris. Ownership: Robert J. & Joseph W. Aragon, 61%; Jon M. McClister, 10%; Frederick R. Ulrich Jr. & Maurice Mann, 9.5% each; Paul W. Schafer, 6%; Benjamin F. Kunkelman, 2%, all gen. partners; Conrad R. & Rachel M. Aragon, ltd. partners, 1% each. NCA is applicant for multiple LPTV stations. Counsel, Hogan & Hartson; consulting engineer, Lohnes & Culver. BPCT-820323KE; Doc. 83-455. Initial Decision of Administrative Law Judge Joseph P. Gonzalez 6-17-85 proposed denial.

Martinsburg (Ch. 60)—New, M & D Bcstg., Box 1061, Syracuse, NY 13201. Phone: 315-476-5799. 1950-kw max. visual, 195-kw max. aural. Antenna: 850-ft. above av. terrain, 125-ft. above ground, 1565-ft. above sea level, lat. 39° 24' 50", long. 78° 05' 50". Transmitter: Round Top Mountain, Martinsburg. Ownership: Otha W. Bozner & Michael Doughney, gen. partners, 50% each. Doughney has interest in licensee of WOSC(AE) Fulton, NY. Bozner has interest in application for new FMs. BPCT-860530LP.

South Charleston (Ch. 11)—New, Long Bcstg. Systems Inc., 140 E. 81st St., New York, NY 10028. 53-kw max. & 28.4-kw horizontal visual, 8.5-kw max. & 4.5-kw horizontal aural. Antenna: 1710-ft. above av. terrain, 1529-ft. above ground, 2549-ft. above sea level, lat. 38° 23' 32", long. 81° 57' 50". Transmitter, 6-mi. W of Amandaville. Equipment, RCA. Ownership: Russell H. Long, pres., 100%; Gray C. Solomon & Robert C. Baggott, dirs. Counsel, Hennessey, Stambler & Siebert; consulting engineer, Atlantic Research. Note: Ch. 11 is allocated to Charleston. BPCT-820901KG; Doc. 83-460. Initial Decision of Administrative Law Judge Joseph P. Gonzalez 6-17-85 proposed denial.

Wisconsin

Chippewa Falls (Ch. 48)—New, Bushland Radio Specialties/WCFW, c/o Roland Bushland, 1034-1/2 Warren St., Chippewa Falls 54729. Phone: 715-723-2257. 1000-kw max. visual, 100-kw max. aural. Antenna: 208-ft. above av. terrain, 234-ft. above ground, 1160-ft. above sea level, lat. 44° 56' 54", long. 91° 22' 55". Transmitter: Existing tower located NW of Chippewa Falls & N of Water St., Chippewa Falls. Ownership: Roland Bushland, 100%. Bushland has interest in WCFW(FM) Chippewa Falls, WI. Represented (legal): Finley, Kumble, Wagner, Heine, Manley, Myerson & Casey. Represented (engineering): Omni Communications Inc. BPCT-860702KJ.

Chippewa Falls (Ch. 48)—New, Family Group Ltd. III, 1145 Pine St., Green Bay 54301. Phone: 414-437-2626. 640-kw max. visual, 64-kw max. aural. Antenna: 335-ft. above av. terrain, 155-ft. above ground, 1265-ft. above sea level, lat. 44° 51' 03", long. 91° 25' 24". Transmitter: 950-ft. E of N. 50th St., 0.55-mi. S of Bamell Dr., Seymour. Ownership: Ian N. Wheeler, gen. partner, 5%; Edward R. Ponger, Leo Wotitzky, Carl J. Martin, Donald E. Clark, Ronald H. Kays, gen. partners, 4% each; remainder held by ltd. partners. Family is licensee of WGBA(TV) Green Bay, WI; permittee of WLAX(TV) La Crosse, WI. Wheeler, Ponger & Wotitzky have interest in WFTX(TV) Cape Coral, FL. Wheeler has interest in KAYC(AM) & KAYD(FM) Beaumont, TX; WQRF-TV, Rockford, IL; permittee of WVFT(TV), Roanoke, VA; WKWF(AM) & WAIL(FM) Key West, FL; application for new AM, Hilton Head Island, SC; pending assignee of WVGN(FM) Charlotte Amalie, VI. Represented (legal): Nixon, Hargrave, Devans & Doyle. BPCT-860820KI.

Mayville (Ch. 52)—New, Pacer Television Co., Box 591, Lomira 53048. Phone: 414-269-4634. 40-kw max. visual, 4-kw max. aural. Antenna: 710-ft. above av. terrain, 483-ft. above ground, 1665-ft. above sea level, lat. 43° 26' 09.4", long. 88° 31' 36.1". Transmitter: Madison Rd., 0.5-mi. S of intersection of Madison Rd. & Hwy. 33, Town of Hubbard. Ownership: Wayne Raymond Stenz, 100%. Stenz is permittee of new AM. Represented (legal): Eugene T. Smith. BPCT-860804KO.

Wyoming

Sheridan (Ch. 7)—New, Stauffer Communications Inc., c/o Harry Neuhardt, 304 N. Center St., Casper, WY 82601. Phone: 307-234-1111. 316-kw max. visual, 45-kw max. aural. Antenna: 1230-ft. above av. terrain, 231-ft. above ground, 6731-ft. above sea level, lat. 44° 35' 56", long. 106° 56' 30". Transmitter, 2.6-mi. NW of Story on Noncraffle Ridge. For ownership & other interests, see Group Ownership of TV Stations. Note: Proposed satellite of KCWY-TV, Casper, WY. Counsel, Dow, Lohnes & Albertson; consulting engineer, Kenneth Williams Jr. (Tacoma, WA). BPCT-830310KE.

TV Applications—Wyoming

Sheridan (Ch. 7)—New, Harriscop Bcstg. Corp., c/o Jack Rosenthal, 4200 East Second St., Casper, WY 82602. Phone: 307-237-3711. 316-kw max. visual, 47-kw max. aural. Antenna: 956-ft. above av. terrain, 154-ft. above ground, 7824-ft. above sea level, lat. 44° 37' 20", long. 107° 06' 55". Transmitter, 7.3-mi. SW of Big Horn. Ownership: See Group Ownership of TV Stations. Note: Proposed satellite of KTWO-TV, Casper, WY. Consulting engineer, Hammett & Edison Inc. BPCT-830506LW.

Puerto Rico

Bayamon (Ch. 36)—New, Bayamon Christian Network, Ave. Castaglioni Esq. Calle, No. 21, Urban Bayamon Garden, Bayamon 00619. Phone: 809-798-5393. 1480-kw max. visual, 148-kw max. aural. Antenna: 895-ft. above av. terrain, 124-ft. above ground, 1600-ft. above sea level, lat. 18° 16' 30", long. 66° 05' 36". Transmitter: WRWR-TV transmitter site, approx. 0.2-mi. E of intersection of Rte. 173 & 793, Aguas Buenas. Ownership: Wilfredo Diaz, pres., David Perez, v.p., Luciano Rodriguez, secy., 33.33% each. Represented (legal): Fly, Shuebruk, Gaguine, Boros & Braun. Represented (engineering): Jorge R. Figueroa. BPCT-860508KG.

Bayamon (Ch. 36)—New, Tele Bayamon Bcstg., Calle 46 S, No. 1411 Riviera, Rio Piedras 00921. Phone: 809-792-0092. 113-kw max. visual, 20-kw max. aural. Antenna: 1095-ft. above av. terrain, 115-ft. above ground, 1820-ft. above sea level, lat. 18° 17' 42", long. 66° 09' 56". Transmitter: Road 812, Camino Los Pomos Este, Guaraguao Arriba Bayamon. Ownership: Raul Salib, 51%; Rosalia Villafane, 49%. Represented (engineering): Hector Nicolau. BPCT-860624KH.

Virgin Islands

Charlotte Amalie (Ch. 43)—New, Franklin D. Graham, 301 Guinea Rd., Stamford, CT 06903. Phone: 203-329-0711. 8.71-kw max. visual, 0.871-kw max. aural. Antenna: 423-ft. above av. terrain, 130-ft. above ground, 1620-ft. above sea level, lat. 18° 21' 33", long. 64° 58' 18". Transmitter: 1-10A Estate Dortha, Crown Mountain, 2.4-mi. NNW of Charlotte Amalie. Ownership: Franklin D. Graham, 100%. Graham is applicant for Ch. 15, Christiansted, VI & new FMs. Represented (engineering): Sachs/Freeman Assoc. Inc. BPCT-860805KE.

Christiansted (Ch. 15)—New, Cabarrus Television Corp., 222 Commerce St., Kingsport, TN 37682. Phone: 615-246-9578. 8.13-kw max. visual, 0.813-kw max. aural. Antenna: 1100-ft. above av. terrain, 190-ft. above ground, 1286-ft. above sea level, lat. 17° 45' 25", long. 64° 48' 00". Transmitter: WSVI(TV) transmitter site, Blue Mountain, 5.5-mi. W of Christiansted. Ownership: Home News Co., 100%. See Group Ownership of TV Stations. Represented (legal): Cordon & Kelly. Represented (engineering): Jules Cohen & Assoc. BPCT-860409KG.

Christiansted (Ch. 15)—New, Franklin D. Graham, 301 Guinea Rd., Stamford, CT 06903. Phone: 203-329-0711. 8.892-kw max. visual, 0.8892-kw max. aural. Antenna: 951-ft. above av. terrain, 102-ft. above ground, 1158-ft. above sea level, lat. 17° 45' 25", long. 64° 47' 59". Transmitter: WSVI(TV) transmitter site, Blue Mountain, 6.2-mi. W of Christiansted. Ownership: Franklin D. Graham, 100%. Graham is applicant for Ch. 43 Charlotte Amalie, VI & new FMs. Represented (engineering): Sachs/Freeman Assoc. Inc. BPCT-860530KV.


Christiansted (Ch. 15)—New, Santa Cruz Bcstg. Co., 83 Annas Hope, Christiansted 00820. Phone: 202-861-0870. 3300-kw max. visual, 330-kw max. aural. Antenna: 1124-ft. above av. terrain, 215-ft. above ground, 1311-ft. above sea level, lat. 17° 45' 25", long. 64° 48' 00". Transmitter: Atop Blue Mountain, 5.6-mi. W of Christiansted. Ownership: Asta K. James, pres., 40%; Kervin Clenace, 45%; Gerald James II, 15%. Clenace has interest in application for new FM. Represented (legal): Rubin, Winston & Diercks. Represented (engineering): Robert L. Purcell Assoc. Inc. BPCT-860530KU.

Christiansted (Ch. 15)—New, William E. Zimsky, 1511 K St. NW, Suite 1100, Washington, DC 20005. Phone: 202-783-1363. 8.93-kw max. visual, 0.89-kw max. aural. Antenna: 943-ft. above av. terrain, 100-ft. above ground, 1156-ft. above sea level, lat. 17° 45' 20", long. 64° 47' 55". Transmitter: WSVI(TV) transmitter site, atop Blue Mountain, 6-mi. W of Christiansted. Ownership: William E. Zimsky, 100%. Represented (engineering): du Treil-Rackley. BPCT-860530KW.

COMMUNICATIONS DAILY

Please enter my subscription to COMMUNICATIONS DAILY—the only daily newsletter service covering the total communications industry for \$1460 per year.

Please add \$80.10 D.C. tax, where applicable. Foreign price is \$1585.



Please Print

Name _____

Position or title _____

Firm _____

Address _____

City _____ State _____ Zip Code _____

Nature of Business _____

Signature
Note: Prices subject to change without notice.

EXTRA COPIES

Television & Cable Factbook

The Authoritative Reference for the Television, Cable and Electronics Industries.

Please send me extra subscriptions for the 1987 Television & Cable Factbook (set includes the Stations Volume and the Cable & Services Volume)

\$235.00 each* — 1-9 copies
 \$212.00 each* — 10 or more copies
 *Plus \$8.00 Delivery per copy/ Foreign Delivery is \$15

(Please include 6% D.C. tax on book cost, where applicable.)

ALL ORDERS MUST BE PREPAID.

Please Print

Name _____

Position or title _____

Firm _____

Street Address _____

City _____ State _____ Zip Code _____


Nature of Business _____

Signature
Note: Prices subject to change without notice.

VIDEO WEEK

Please enter my subscription to VIDEO WEEK—the weekly newsletter devoted to the business of program sales & distribution for videocassettes, discs, pay TV & allied new media at \$575 per year, plus \$28 delivery.* Foreign delivery charge is \$65.

Please add 6% D.C. tax on subscription amount, where applicable.



Please Print

Name _____

Position or title _____

Firm _____

Address _____

City _____ State _____ Zip Code _____

Nature of Business _____

Signature
Note: Prices subject to change without notice.

SATELLITE WEEK

Please enter my subscription to SATELLITE WEEK — the authoritative news service for satellite communications and allied fields at \$570 per year, plus \$28 delivery.* Foreign delivery charge is \$65.

*Please add 6% D.C. tax on subscription amount, where applicable.



Please Print

Name _____

Position or title _____

Firm _____

Address _____

City _____ State _____ Zip Code _____

Nature of Business _____

Signature
Note: Prices subject to change without notice.



NO POSTAGE
NECESSARY
IF MAILED
IN THE
UNITED STATES

BUSINESS REPLY CARD
FIRST CLASS PERMIT NO. 10388 WASHINGTON D.C.

POSTAGE WILL BE PAID BY ADDRESSEE

Television Digest
1836 Jefferson Place N.W.
Washington, D. C. 20036



NO POSTAGE
NECESSARY
IF MAILED
IN THE
UNITED STATES

BUSINESS REPLY CARD
FIRST CLASS PERMIT NO. 10388 WASHINGTON D.C.

POSTAGE WILL BE PAID BY ADDRESSEE

Television Digest
1836 Jefferson Place N.W.
Washington, D. C. 20036



NO POSTAGE
NECESSARY
IF MAILED
IN THE
UNITED STATES

BUSINESS REPLY CARD
FIRST CLASS PERMIT NO. 10388 WASHINGTON D.C.

POSTAGE WILL BE PAID BY ADDRESSEE

Television Digest
1836 Jefferson Place N.W.
Washington, D. C. 20036



NO POSTAGE
NECESSARY
IF MAILED
IN THE
UNITED STATES

BUSINESS REPLY CARD
FIRST CLASS PERMIT NO. 10388 WASHINGTON D.C.

POSTAGE WILL BE PAID BY ADDRESSEE

Television Digest
1836 Jefferson Place N.W.
Washington, D. C. 20036



Major Multiple Owners

Group Ownership of Television Stations

ACKERLEY COMMUNICATIONS INC.—1111 3rd Ave., Seattle, WA 98101. Phone: 206-624-2888. Owns WIXT(TV), Syracuse, NY; KKTU, Colorado Springs, CO; KGET(TV), Bakersfield, CA; KVOS-TV, Bellingham, WA; KCBA(TV), Salinas-Monterey, CA; KJR(AM), Seattle, WA; KSGO & KGON(FM), Portland, OR. Executives: Barry A. Ackerley, pres.; Denis M. Curley Jr., secy.-treas.

Represented (legal) by Rubin, Winston & Diercks.

ADAMS COMMUNICATIONS—109 Bushaway Rd., No. 100, Wayzata, MN 55391. Phone: 612-473-5434. Owns WILX-TV, Lansing-Onondaga, MI; KAUZ-TV, Wichita Falls, TX; WWLP(TV), Springfield, MA; WKEF(TV), Dayton, OH; KSTU(TV), Salt Lake City, UT; WRTH(AM), Wood River, IL; KEZK(FM), St. Louis, MO; WTVN(AM) & WLAV(FM), Grand Rapids, MI; WDIA(AM) & WHRK(FM), Memphis, TN & is buying KATC(TV), Lafayette, LA; KOOL-AM-FM, Phoenix, AZ. Executives: Stephen Adams, chmn.; Paul Brissette, pres.; Lewis Caster, v.p., finance.

Represented (legal) by Wiley, Rein & Fielding.

Represented (sales) by Blair Television; Katz Television.

ALASKA 13 CORP.—2700 Tudor Rd., Anchorage, AK 99507. Phone: 907-561-1313. Owns KIMO(TV), Anchorage; KATN(TV), Fairbanks & KJUD(TV), Juneau, AK. Executives: Duane L. Triplett, pres. & chief exec. officer; Richard M. Zook, exec. v.p. & chief operations officer; Robert Underwood, v.p., sales.

ALDEN COMMUNICATIONS—120 Robertson Blvd., Los Angeles, CA 90048. Has interest in KTZZ-TV, Seattle, WA; KRLR(TV), Las Vegas, NV; CPs for KTDZ-TV, Portland, OR; KTZO-TV, Denver, CO. Executive: Michael R. Forman, pres.

ALLBRITTON COMMUNICATIONS CO.—800 17th St. NW, Suite 301, Washington, DC 20006. Phone: 202-789-2130. Owns WJLA-TV, Washington, DC; WSET-TV, Lynchburg, VA; WCIV(TV), Charleston, SC; KATV, Little Rock, AR; KTUL-TV, Tulsa, OK. Executives: Joe L. Allbritton, chmn.; Lawrence I. Hebert, vice chmn. & pres.; Thomas B. Cookerly, exec. v.p.; Michael H. Moore, exec. v.p.; Bernhard L. Gaarsoe, v.p.; Virginia L. White, secy.-treas. Broadcast Division: Thomas B. Cookerly, pres.; Marvin Shirley, v.p. Newspaper Division: Michael H. Moore, pres. For Allbritton Newspapers, see Newspaper Ownership of TV Stations.

Represented (legal) by Hogan & Hartson.

Represented (sales) by Petry Television Inc.; Katz Television.

AMERICAN COMMUNICATIONS & TELEVISION INC.—900 N.W. 8th Ave., Gainesville, FL 32601. Phone: 904-371-7771. Owns WTGS(TV), Hardeeville, SC; KOOG-TV, Ogden, UT; interest in LPTV stations; 95% of WGGG-AM-FM, Gainesville, FL. Executives: Mark K. Goldstein, pres.; Harvey M. Budd, exec. v.p.-secy.-treas.; Thomas Sonsini, v.p.

Represented (legal) by Baraff, Koerner, Olender & Hochberg, P.C.

Represented (engineering) by Kessler & Gehman Associates Inc.

Represented (sales) by Petry Television Inc.

AMERICAN FAMILY CORP.—1932 Wynnton Rd., Columbus, GA 31999. Phone: 404-323-3431. Owns American Valley Bcstg. Co., licensee of WAFF(TV), Huntsville-Decatur, AL; American Hirsch Bcstg. Co., licensee of KFVS-TV, Cape Girardeau, MO; American Savannah Bcstg. Co., licensee of WTOG-TV, Savannah, GA; American Black Hawk Bcstg. Co., licensee of KWWL(TV), Waterloo-Cedar Rapids, IA & KTIV(TV), Sioux City, IA; WITN-TV Inc., licensee of WITN-TV, Washington, NC. Executives: John B. Amos, chmn. & chief exec. officer, parent company; Leroy Paul, chief operating officer; Walter McCroba, pres., Southern Div.; Jim Waterbury, pres., Blackhawk Div.

Represented (legal) by Schnader, Harrison, Segal & Lewis.

Represented (engineering) by A. D. Ring & Associates.

Represented (sales) by Blair Television; Katz Television.

AMERICAN TELECASTERS INC.—301 W. Main St., Box 586, Durham, NC 27702. Owns WFCT(TV), Fayetteville, NC; WJKA(TV), Wilmington, NC; WWRD, Ch. 30 CP, Wilson, NC; applicant for Ch. 55, Rock Hill, SC.

BAHAKEL COMMUNICATIONS LTD.—Box 32488, Charlotte, NC 28232. Phone: 704-372-4434. Owns & operates WABG-TV-AM, Greenwood-Greenville, MS; WAKA(TV), Selma-Montgomery, AL; WOLO-TV, Columbia, SC; WCCB(TV), Charlotte, NC; WBBJ-TV, Jackson, TN; WBAK-TV, Terre Haute, IN; WRSP-TV, Springfield, IL; KXEL & KOZK(FM), Waterloo-Cedar Rapids, IA; WWOD & WKZZ(FM), Lynchburg, VA; WDOD-AM-FM, Chattanooga, TN; WLBJ & WCBZ(FM), Bowling Green, KY; WKIN & WZXY(FM), Kingsport, TN; WXLY-FM, North Charleston, SC; KILO-FM, Colorado Springs, CO. Bahakel is also a multiple cable system operator. Executives: Cy N. Bahakel, pres.; Lorraine Lancaster, sr. v.p.

Represented (legal) by Jeffrey W. Mallickson.

Represented (sales) by Katz Television & Independent TV Sales (television); Republic & Blair (radio).

BEAM COMMUNICATIONS CORP.—50 Mashta Dr., No. 6, Key Biscayne, FL 33149. Phone: 305-361-1211. Owns WCFT-TV, Tuscaloosa, AL; WDAM-TV, Laurel-Hattiesburg, MS; KYEL-TV, Yuma, AZ; WPBN-TV, Traverse City & WTOM-TV, Cheboygan, MI. Executives: Frank L. Beam, chmn.-pres.; Marvin Reuben, exec. v.p.; F. Robert Kalthoff, v.p.; John D. Beam, v.p.; Barry Rosenfield, controller.

Represented (legal) by Hogan & Hartson.

Represented (engineering) by Lohnes & Culver.

Represented (sales) by Katz Television.

RALPH E. BECKER—See Television Station Partners.

BELD BROADCASTING CORP.—Communications Center, Dallas, TX 75202. Phone: 214-748-9631. Owns WFAA-TV, KRQX(AM) & KZEW(FM), Dallas, TX; KOA(AM), KOAQ(FM), Denver, CO; KHOU-TV, Houston, TX; KOTV(TV), Tulsa, OK; KXTV(TV), Sacramento, CA; WVEC-TV, Hampton/Norfolk, VA. Note: Sale of KRQX & KZEW, Dallas pends. A. H. Belfo Corp. Executives: James M. Moroney Jr., chmn. & chief exec. officer; Robert Decherd, pres. & chief operating officer; James Sheehan, exec. v.p. & chief financial officer. Belfo Bcstg. Corp. Executives: Ward L. Huey Jr., pres. & chief exec. officer; Lee Salzberger, v.p., administration; Frank Davis, v.p., engineering & operations; Jeff Lovins, dir. of research & audience development; Dave Lane, pres. & gen. mgr., WFAA-TV; Terry Ford, pres. & gen. mgr., KHOU-TV; Al Howard, v.p. & gen. mgr., KXTV; Bill Beindorf, v.p. & gen. mgr., WVEC-TV; Phil Keller, v.p. & gen. mgr., KOTV; Gene Boivin, v.p. & gen. mgr., KRQX & KZEW; Lee Larsen, v.p. & gen. mgr., KOA-KOAO.

Represented (legal) by Covington & Burling.

Represented (engineering) by Jules Cohen & Associates.

Represented (sales) by Petry Television Inc.; Harrington, Righter & Parsons Inc.

A. RICHARD BENEDEK—985 Fifth Ave., New York, NY 10021. Phone: 212-744-2333. Owns WBKO(TV), Bowling Green, KY; KDLH-TV, Duluth, MN; WYTT, Youngstown, OH; WTAP-TV, Parkersburg, WV & is buying KHQA-TV, Hannibal, MO-Quincy, IL; Worrell Bcstg. stations. Represented (legal) by Wilner & Scheiner (WTAP-TV & WYTT); Crowell & Moring (WBKO & KDLH-TV).

Represented (sales) by Seltel Inc. (WTAP-TV, WYTT & KDLH-TV); Katz Television (WBKO).

BLADE COMMUNICATIONS INC.—541 Superior St., Toledo, OH 43660. Phone: 419-245-6000. Owns WLFJ-TV, Lafayette, IN; WLIO(TV), Lima, OH; WDRB-TV, Louisville, KY; KTRV(TV),

27 years of experience.
Top that.

Call Crawford Rice at (303) 321-7550.
2930 East Third Avenue, Denver, CO 80206

TELEVISION BROKERS.
**DANIELS
& ASSOCIATES**

Group Stations

Nampa, ID; is multiple cable system operator. For other interests, see Newspaper Ownership of TV Stations.

Represented (legal) by Dow, Lohnes & Albertson.

JOHN BLAIR & COMPANY—1290 Ave. of the Americas, New York, NY 10104. Phone: 212-603-5000. TWX: 710-581-4351. Owns KSBW-TV, Salinas-Monterey-San Jose, CA; KSBY-TV, San Luis Obispo-Santa Maria-Santa Barbara, CA; KOKH-TV, Oklahoma City, OK; WSCV(TV), Fort Lauderdale-Miami, FL; WKAQ-TV, San Juan, PR; WFLA & WPDS(FM), Tampa, FL; WIBC(AM) & WEAG(FM), Indianapolis, IN; WHDH(AM) & WZOU(FM), Boston, MA; KVIX(AM) & KVIL(FM), Dallas, TX. Executives: Jack W. Fritz, pres. & chief exec. officer; Harry B. Smart, v.p.; Peter Houseman, v.p. & chief financial officer; Thomas J. McKee, v.p., gen. counsel & secy.; R. Peter Zimmermann, v.p.-controller & asst. treas.; Reid L. Shaw, pres., Owned TV Stations Div.; James C. Hilliard, pres., Owned Radio Stations Div.; Josef B. Rosenberg, v.p., corporate relations. Note: Blair is controlled by Reliance Group, see listing.

Represented (legal) by Covington & Burling; Wilmer, Cutler & Pickering (KSBW-TV & KSBY-TV).

Represented (engineering) by Hammett & Edison Inc. (KSBW-TV & KSBY-TV).

Represented (sales) by Blair Television.

BONNEVILLE INTERNATIONAL CORP.—Broadcast House, Salt Lake City, UT 84180-1160. BIC operates KBIG(FM), Los Angeles, CA; KMBZ & KMBR(FM), Kansas City, MO; WCLR(FM), Skokie/Chicago, IL; KAAM & KZPS(FM), Dallas, TX; KSL-TV-AM, Salt Lake City, UT; KOIT-AM-FM, San Francisco; Radio New York Worldwide Inc. operates WNSR(FM), New York, NY; KIRO Inc., operates KIRO-TV-AM & KSEA(FM), Seattle, WA. BIC is 100% owned by Deseret Management Corp., which is wholly owned by the Corporation of The President of the Church of Jesus Christ of Latter-day Saints which also owns Brigham Young University, a separate corporation which is licensee of KBYU-TV-FM, Provo, UT, both non-commercial educational stations & Ricks College, a separate corporation which is licensee of non-commercial educational station KRIC(FM), Rexburg, ID. Executives: Arch L. Madson, pres. emeritus; Rodney H. Brady, pres. & chief exec. officer; Jack Adamson, senior v.p.; Kenneth L. Hatch, senior v.p.; Blaine W. Whipple, senior v.p., finance; Bruce Reese, gen. counsel-secy.; John Davenport, v.p., research & analysis; Jean M. Bishop, v.p., personnel; William D. Loveless, v.p., engineering; Oral S. Johnson, v.p., controller.

Represented (legal) by Wilkinson, Barker, Knauer & Quinn.

Represented (sales) by Petry Television Inc.

M. N. BOSTICK—Box 7528, Waco, TX 76714-7528. Owns 12.465% of KWTX-TV-AM-FM, Waco, TX; 29.972% of KXII(TV), Ardmore, OK-Sherman-Denison, TX & KLFY-TV, Lafayette, LA; 10% of KBTX-TV, Bryan, TX.

JOSEPH L. & MARION B. BRECHNER—Box 531103, Orlando, FL 32853. Phone: 305-423-4431. Own KTKA-TV, Topeka, KS; WMDT(TV), Salisbury, MD; WKFI(AM) & WSWO(FM), Wilmington, DE

Represented (legal) by Cohn & Marks.

Represented (engineering) by Kessler & Gehman Associates.

Represented (sales) by Seltel Inc.; McGavren-Guid.

BUFORD TELEVISION—Box 9090, Tyler, TX 75711. Phone: 214-561-4411. Owns KLTU, Tyler, TX; KTRE-TV, Lufkin, TX; has interest in WLBT-TV, Jackson & WLBW-TV, Meridian, MS & is buying WMBB(TV), Panama City, FL. Buford is a multiple cable system operator. Executives: Robert P. Buford, chmn.; William Moss, exec. v.p. & chief operating officer; Tom Ramey, gen. mgr., KLTU; Errol Kapellusch, gen. mgr., KTRE-TV.

Represented (legal) by McKenna, Wilkinson & Kittner.

Represented (engineering) by Jules Cohen & Associates.

Represented (sales) by Katz Television.

BURNHAM BROADCASTING CO.—Suite 1400, 980 N. Michigan Ave., Chicago, IL 60611. Owns WLUK-TV, Green Bay, WI; KHON-TV, Honolulu, KHAW-TV, Hilo & KAIH-TV, Wailuku, HI & is buying KBAK-TV, Bakersfield, CA. Executives: Peter Blaise Desnoes, managing general partner; Tyler W. Sheffield, dir. of finance.

Represented (legal) by Fisher, Wayland, Cooper & Leader.

Represented (engineering) by Jules Cohen & Associates.

Represented (sales) by Harrington, Righter & Parsons Inc.; Katz Television.

CALIFORNIA-OREGON BROADCASTING INC.—125 S. Fir, Medford, OR 97501. Phone: 503-779-5555. Owns KRCR-TV, Redding, CA; KOB(TV), Medford, OR; KOTI(TV), Klamath Falls, OR; KAGI, Grants Pass, OR; KEKA-AM-FM, Eureka, CA; 50% of KPIC(TV), Roseburg, OR; Crestview Cable TV. Executives: William B. Smullin, chmn.; Patricia C. Smullin, pres.; Richard Green, v.p.; Carol Anne Brown, v.p.; Patricia D. Smullin, treas.

Represented (legal) by Pierson, Ball & Dowd.

Represented (engineering) by Lohnes & Culver.

Represented (sales) by Blair Television.

CAMELLIA CITY TELECASTERS INC.—Box 40, Sacramento, CA 95801. Phone: 916-454-4422. Owns KTXL(TV), Sacramento, CA; KDVR(TV), Denver, CO; KPDX(TV) Vancouver, WA-Portland, OR. Executive: Jack F. Matranga, pres.

Represented (legal) by Arent, Fox, Kintner, Plotkin & Kahn.

Represented (engineering) by Hammett & Edison Inc.

Represented (sales) by MMT Sales Inc.

CANNAN COMMUNICATIONS INC.—Box 1224, Wichita Falls, TX 75307. Phone: 817-322-3252. Owns KAMR-TV, Amarillo, TX; 45% of KBVO-TV, Austin, TX. Executives: Darrold A. Cannan Jr., pres.-treas.; Raymond E. Poindexter, v.p.

CAPITAL CITIES/ABC INC.—Executive Offices: 24 East 51st St., New York, NY 10022. Phone: 212-421-9595. Business Offices & Studios: 1330 Ave. of the Americas, New York, NY 10019. Phone: 212-887-7777. Owns & operates WABC-TV, New York, NY; WLS-TV, Chicago, IL; KABC-TV, Los Angeles, CA; KGO-TV, San Francisco, CA; WTVD, Durham, NC; KTRK-TV,

Houston, TX; WPVI-TV, Philadelphia, PA; KFSN-TV, Fresno, CA; WABC & WPLJ(FM), New York, NY; KABC & KLOS(FM), Los Angeles, CA; KGO, San Francisco, CA; WLS & WYZZ(FM), Chicago, IL; WMAL & WROX(FM), Washington, DC; WJR & WHYI(FM), Detroit, MI; WPRO-AM-FM, Providence, RI; WBAP & KSCS(FM), Fort Worth-Dallas, TX; WPLO & WKHX(FM), Marietta-Atlanta, GA. Executives: Thomas S. Murphy, chmn. & chief exec. officer; Daniel B. Burke, pres. & chief operating officer; John B. Sias, exec. v.p. & pres., ABC Network Div.; Michael P. Mallardi, sr. v.p. & pres., Bcstg. Div.; Stephen Weiswasser, sr. v.p. & gen. counsel. Broadcasting Div.; Michael P. Mallardi, pres.; James P. Arcara, pres., Radio; Julius Barnathan, pres., broadcast operations & engineering; Herbert A. Granath, pres., ABC Video Enterprises. Capital Cities/ABC Owned Stations: Lawrence J. Pollock, pres., eastern div.; Kenneth M. Johnson, pres., western div.; James L. Allegro, senior v.p., bcstg. div.; John B. Watkins, pres., CC/ABC National Television Sales. For other interests, see Newspaper Ownership of TV Stations; Book & Periodical Publishing Firms with TV Station Ownership.

Represented (legal) by Hall, Dickler, Lawler, Kent & Friedman; Wilmer, Cutler & Pickering.

THOMAS F. CARNEY—8120 W. Oakland Park Blvd., Sunrise, FL 33321. Has majority interest in WJTC(TV), Pensacola, FL; WJPR(TV), Lynchburg, VA.

CAROLINA CHRISTIAN BROADCASTING—Box 1616, Greenville, SC 29602. Phone: 803-244-1616. Owns WGGSS-TV, Greenville; WCCT-TV, Columbia & WGSE(TV), Myrtle Beach, SC; KMCT-TV, Monroe, LA. Executive: James N. Thompson, pres.

Represented (legal) by Fisher, Wayland, Cooper & Leader.

CBN CONTINENTAL BROADCASTING NETWORK INC.—CBN Center, Virginia Beach, VA 23463. Phone: 804-424-7777. Owns WYAH(TV), Portsmouth, VA; KXTX-TV, Dallas, TX; WXNE(TV), Boston, MA; WXRJ-FM, Portsmouth-Norfolk, VA. Executives: M. G. Robertson, pres.; Robert E. Johnson, senior v.p. Vice presidents & gen. mgrs.: Tom Smith, WYAH; B. James Reid, KXTX-TV; Bill Knight, WXNE. Note: Sale of stations pending.

Represented (legal) by Fisher, Wayland, Cooper & Leader.

Represented (engineering) by Edward F. Lorentz & Associates.

Represented (sales) by TeleRep Inc. (Norfolk); Katz Independent TV Sales Inc. (Dallas & Boston).

CBS INC.—51 West 52nd St., New York, NY 10019. Phone: 212-975-4321. Owns & operates WCBS-TV-AM-FM, New York, NY; KCBS-TV, KNX-AM-FM, Los Angeles, CA; WBBM-TV-AM-FM, Chicago, IL; WCAU-TV-AM-FM, Philadelphia, PA; KMOX & KHTR(FM), St. Louis, MO; KCBS(AM) & KRQR(FM), San Francisco, CA; WMRO(FM), Boston, MA; KTXQ(FM), Dallas-Fort Worth, TX; KLTR(FM), Houston, TX; WSUN(AM) & WYNF(FM), Tampa-St. Petersburg, FL; WLTT(FM), Washington, DC. Executives: Gene F. Jankowski, pres., CBS/Broadcast Group; Neil Pilson, exec. v.p., CBS Broadcast Group; Robert L. Hosking, pres., CBS Radio Div.; Eglon E. Simons, v.p., sales & gen. mgr., national sales & mktg., CBS Stations Div.; Robert Hyland III, v.p., CBS Owned FM Stations; Nancy Widmann, v.p., CBS Owned AM Stations.

CENTRAL MINNESOTA TELEVISION CO.—720 Hawthorne St., Alexandria, MN 56308. Phone: 612-763-5166. Owns & operates KCMT(TV), Alexandria; KNMT(TV), Walker, MN; KXJB-TV, Fargo-Valley City, ND. Executives: Bruce Bames, pres.; Glenn Flint, v.p. & gen. mgr.

Represented (legal) by Pierson, Ball & Dowd.

Represented (sales) by Seltel Inc.

CHICAGO TRIBUNE-NEW YORK NEWS—See Tribune Broadcasting Co.

CHRIS-CRAFT INDUSTRIES INC.—600 Madison Ave., New York, NY 10022. Phone: 212-421-0200. Wholly-owned subsidiaries comprising Chris-Craft Industries Television Bcstg. Div. (915 N. La Brea, Hollywood, CA 90038. Phone: 213-851-1000) are KCOP(TV), Los Angeles, CA; KPTV(TV), Portland, OR. Executive of Bcstg. Div.: Evan Thompson, pres. Note: Chris-Craft Industries Inc. owns over 50% of United Television Inc. (see listing). Chris-Craft & United Television together own convertible preferred & common shares of Warner Communications Inc., which represent 17.4% of voting power of Warner Communications securities. Warner owns Warner Cable Communications Inc., a multiple cable system operator.

Represented (legal) by Hogan & Hartson.

CHRISTIAN TELEVISION NETWORK—6922 142nd Ave. N, Largo, FL 33541. Phone: 813-535-5622. Operates WCLF(TV), Clearwater, FL; WTGL-TV, Cocoa, FL; WSWs(TV), Opelika-Auburn, AL; WHBR(TV), Pensacola, FL; WEJC(TV), Lexington, NC; WHTN(TV), Murfreesboro, TN. Executives: Robert R. D'Andrea, pres.; Philip Grace, v.p.; Wayne Wetzel, secy.-treas.

Represented (legal) by Gammon & Grange.

CHRONICLE BROADCASTING CO.—Box 3412, 1001 Van Ness Ave., San Francisco, CA 94119. Phone: 415-441-4444. Owns KRON-TV, San Francisco, CA; WOWT, Omaha, NE; KAKE-TV, Wichita; KUPK-TV, Garden City, KS & is buying KLBY-TV, Colby KS; is subsidiary of Chronicle Publishing Co. which publishes San Francisco Chronicle. Has multiple cable holdings through Western Communications Inc. Executives: Francis A. Martin, pres. & chief exec. officer; James H. Smith, v.p. & gen. mgr., KRON-TV; Edward Zachary, v.p. & gen. mgr., WOWT; Robert E. Dalton, pres. & gen. mgr., KAKE-TV.

Represented (legal) by Fletcher, Heald & Hildreth.

Represented (engineering) by A. D. Ring & Associates.

Represented (sales) by Petry Television Inc.

Washington office: Suite 325, 400 N. Capitol St. 20001. Phone: 202-342-2700.

CITADEL COMMUNICATIONS CO. LTD.—249 East 48th St., Suite 10D, New York, NY 10017. Phone: 212-752-1690. Owns WUTV, Buffalo, NY; WVVNY(TV), Burlington, VT; KCAU-TV, Sioux City, IA; WMGC-TV, Binghamton, NY & is buying KBGT-TV, Albion-Lincoln, NE. Executives: Philip J. Lombardo, pres. & managing gen. partner; William Turner, v.p., asst. to pres.; Colleen Roach, v.p., chief financial officer.

Represented (legal) by Arent, Fox, Kintner, Plotkin & Kahn.

Represented (engineering) by A. D. Ring & Associates.
 Represented (sales) by TeleRep Inc.; Katz Television.

CLAY COMMUNICATIONS INC.—1001 Virginia St. E., Charleston, WV 25301. Owns 80% of Clay Bcstg. Corp. which owns WWAY(TV), Wilmington, NC; 100% of Southeast Texas Television Corp. which owns KJAC-TV, Port Arthur-Beaumont, TX; Clay Bcstg. Corp. of Texas which owns KFDD-TV, Wichita Falls, TX; Clay Bcstg. Corp. of Mississippi, licensee of WAPT(TV), Jackson, MS; 100% of Daily Mail Publishing Co. which publishes Charleston Daily Mail & owns Beckley Newspapers Inc. which publishes Beckley Register/Herald, Beckley, WV; 100% owner of the Enquirer-Journal, Monroe, NC & the Shelby Daily Star, NC. Clay Communications executives: Lyell B. Clay, chmn. of the board; John F. McGee, pres.; George Diab, v.p.; Buckner Clay, v.p. & secy.; Charles M. Avampato, v.p. & treas. Clay Realty Co., controlled by Lyell B. Clay, owns Clay Media Inc. which owns WCHV(AM) & WWWV(FM), Charlottesville, VA.
 Represented (legal) by Fletcher, Heald & Hildreth.
 Represented (sales) by Katz Television; Seltel Inc.

COMMERCIAL DISPATCH PUBLISHING CO.—See Birney Imses Jr.

COMMERCIAL RADIO INSTITUTE INC.—Box 4798, Baltimore, MD 21211. Phone: 301-462-4500. Licensee of WPTT-TV, Pittsburgh, PA; WTTE(TV), Columbus, OH; interest in WBFF(TV), Baltimore, MD. Principals have interest in permittees of Ch. 38, St. Petersburg, FL; WJIB, Ch. 63, Bloomington, IN; applicants for Ch. 54, Omaha, NE & Ch. 48, Burlington, NJ. Executives: Julian S. Smith, chmn.; Robert L. Simmons, pres.; David D. Smith, exec. v.p. Represented (legal) by Fisher, Wayland, Cooper & Leader.
 Represented (engineering) by Carl T. Jones Associates.
 Represented (sales) by Seltel Inc.

COSMOS BROADCASTING CORP.—Box 789, Greenville, SC 29602. Phone: 803-292-4370. Owns WIS-TV, Columbia, SC; WSFA(TV), Montgomery, AL; WDSU-TV, New Orleans, LA; WTDL-TV, Toledo, OH; WAVE-TV, Louisville, KY; WFIE-TV, Evansville, IN & is buying KAITV, Jonesboro, AR; KPCL-TV, Lake Charles, LA. Executives: Macon G. Patton, chmn. & chief exec. officer; James R. Siefert, pres.; John C. Thorne, v.p., administration & development; Joseph P. Gill, v.p., engineering; G. Neil Smith, controller; Dixon C. Lovvorn, senior v.p.; James M. Keeler, Conrad L. Cagle, Melbourne A. Stebbins, Bob L. McRaney Jr. & Guy W. Hempel, v.p.s.
 Represented (legal) by Dow, Lohnes & Albertson.

COX ENTERPRISES INC.—1400 Lake Hearn Dr. NE, Atlanta, GA 30319. Phone: 404-843-5000. Controls WHIO-TV-AM-FM, Dayton, OH; WSB-TV-AM-FM, Atlanta, GA; WSOC-TV-AM-FM, Charlotte, NC; KTUU(TV), Oakland-San Francisco, CA; WPXI(TV), Pittsburgh, PA; KDNL-TV, St. Louis, MO; WKBD-TV, Detroit, MI; WFTV(TV), Orlando, FL; WCKG(FM), Elmwood Park (Chicago), IL; WIOD & WJAI(FM), Miami, FL; WTRK(FM), Philadelphia, PA; KFI & KOST(FM), Los Angeles, CA. Cox also owns Cox Cable Communications, multiple cable system operator; Wholesale Auto Auctions; TeleRep Inc. For Cox newspapers, see Newspaper Ownership of TV Stations. Executives: Garner Anthony, chmn. & chief exec. officer; William A. Schwartz, pres. & chief operating officer; Charles E. Glover, exec. v.p.; Carl R. Gross, sr. v.p. & chief administrative officer; John R. Dillon, v.p. & chief financial officer; David E. Easterly, pres., newspaper publishing div.; Walter C. Liss Jr., pres., broadcasting div.; James O. Robbins, pres., cable television div.; Warren V. Young, pres., automobile auctions div.
 Represented (legal) by Dow, Lohnes & Albertson.
 Represented (sales) by TeleRep Inc.
 Washington office: Suite 169, 400 North Capitol St. 20001. Phone: 202-737-0277. Andrew M. Cassells, bureau chief.

HUGH E. DAVIS—Box 10028, Yakima, WA 98909. Phone: 509-248-2300. Owns KNDO(TV), Yakima & KNDU(TV), Richland, WA; has interest in KMTR-TV, Eugene, OR.
 Represented (legal) by Haley, Bader & Potts.
 Represented (sales) by Katz Television.

DIVERSIFIED COMMUNICATIONS—5 Milk St., Portland, ME 04112. Phone: 207-774-5981. Operates WABI-TV-AM & WYOU(FM), Bangor, ME; WCJB(TV), Gainesville, FL; WYOU(TV), Scranton, PA; WCTI(TV), New Bern, NC & WPDE-TV, Florence, SC. Executives: Horace A. Hildreth Jr., pres.; George H. Anderson, pres., broadcast div.; George J. Gonyar, gen. mgr., Bangor; Garry Ritchie, gen. mgr., Scranton; Carolyn Catlin, gen. mgr., Gainesville; Woodie Webb, gen. mgr., New Bern; Steve Tilman, gen. mgr., Florence.
 Represented (legal) by Dow, Lohnes & Albertson.
 Represented (engineering) by Cohen & Dippell, P.C.
 Represented (sales) by Blair Television (Bangor, Florence, Scranton); Katz Television (Gainesville); Petry Television (New Bern).

DRAPER COMMUNICATIONS INC.—Box 2057, Salisbury, MD 21801. Phone: 301-749-1111. Owns KOAM-TV, Pittsburg, KS; Joplin, MO; WBOC-TV, Salisbury, MD; KGBT-TV, Harlingen, TX. Executives: Thomas A. Draper, chmn.-pres.; Bobby Beach & Jack Ward, v.p.s.; Robert A. Fischer Jr., secy.-asst.-treas.; Glenn C. Kenton, treas.-asst. secy.
 Represented (legal) by Arent, Fox, Kintner, Plotkin & Kahn.
 Represented (sales) by Katz Television (Harlingen & Salisbury); Seltel Inc. (Pittsburg).

R. H. DREWRY GROUP—Box 708, Lawton, OK 73502. R. H. Drewry owns 69% of KSWO-TV-AM, Lawton, OK; 90% of KRHD-AM-FM, Duncan, OK & is stockholder in KFDA-TV, Amarillo, TX. Executives: R. H. Drewry, chmn.; Larry Patton, gen. mgr.; Don Locke, gen. mgr., KFDA-TV.
 Represented (sales) by Petry Television.

DUHAMEL BROADCASTING ENTERPRISES—Box 1760, Rapid City, SD 57709. Phone: 605-342-2000. Owns KOTA-TV-AM, Rapid City & KHSD-TV, Lead, SD; KDUH-TV, Scottsbluff, NE; KSGW-TV, Sheridan, WY. Executives: Helen S. Duhamel, chmn.; William F. Duhamel, pres. & gen. mgr.

EUGENE TELEVISION INC.—Box 1313, Eugene, OR 97440. Phone: 503-342-4961. Owns KVAL-TV, Eugene, OR; KCBY-TV, Coos Bay, OR; KBCI-TV, Boise, ID; 50% of KPIC(TV), Roseburg, OR.
 Represented (legal) by Dow, Lohnes & Albertson.
 Represented (engineering) by A. D. Ring & Associates.
 Represented (sales) by Katz Television; Art Moore Inc.

EVENING POST PUBLISHING CO.—134 Columbus St., Charleston, SC 29402. Phone: 803-577-7111. Owns KOAA-TV, Pueblo-Colorado Springs, CO; KIVI(TV), Nampa, ID; publishes Charleston News & Courier; Charleston Evening Post; The Kingtree News; The Georgetown Times & Aiken Standard, all SC & is buying KPAX-TV, Missoula; KXLF-TV, Butte & KRTV, Great Falls, MT.
 Represented (legal) by Dow, Lohnes & Albertson.
 Represented (engineering) by Cohen & Dippell.
 Represented (sales) by Seltel Inc.
 Washington offices: 1255 23rd St. NW 20037. Phone: 202-857-2500.

FAMILY GROUP LTD.—See Ian N. Wheeler.

FISHER BROADCASTING INC.—100 4th Ave. N., Seattle, WA 98109. Phone: 206-443-4000. Owns KOMO-TV-AM, Seattle, WA; KATU(TV), Portland, OR. Executives: W. W. Warren, chmn.; John F. Behnke, pres. & chief exec. officer; Jay W. Giesa, exec. v.p., administration & secy.; Phelps K. Fisher, v.p./dir. of marketing; Edward J. Lackner, v.p., corporate affairs; Monty Graub, v.p. & gen. mgr., KOMO-TV; Thomas R. Dargan, exec. v.p. bcstg./Portland; Sherwood V. Hinman, v.p. & gen. mgr., KATU; Robert D. Kalstad, v.p. & station mgr., KATU; Patrick Scott, v.p. & station mgr., KOMO-TV; Scott Hayner, gen. sales mgr., KOMO-TV; Tom Oberg, gen. sales mgr., KATU.
 Represented (legal) by Fisher, Wayland, Cooper & Leader.
 Represented (engineering) by A. D. Ring & Associates.
 Represented (sales) by Katz Television.
 Washington office: Washington News Bureau, Suite 203, 236 Massachusetts Ave. NE 20002.

THOMAS J. FLATLEY—150 Wood Rd., Braintree, MA 02184. Owns WNHT(TV), Concord, NH; WSYT(TV), Syracuse, NY.

FORUM PUBLISHING CO.—Box 2466, 207 N. 5th St., Fargo, ND 58102. Phone: 701-237-6500. Owns WDAY-TV-AM-FM, Fargo; KBMY(TV), Bismarck; WDAZ-TV, Devils Lake & KMCCY(TV), Minot, ND. Executive: William C. Marcil, pres.
 Represented (legal) by Marmet & McCombs, P.C.
 Represented (sales) by Katz Television.

FORWARD COMMUNICATIONS—Box 1088, Wausau, WI 54401. Phone: 715-845-4211. Owns WSAW-TV, Wausau; WMTV, Madison, WI; WTRF-TV, Wheeling, WV; WHOI(TV), Peoria, IL; KOSA-TV, Odessa, TX; KVGB-AM-FM, Great Bend, KS. Executives: Richard D. Dudley, chmn. of the board, pres. & chief exec. officer; Gene R. Anderson, sr. v.p., finance & data/secy.-treas.; E. Burke Ross Jr., v.p.; Nancy Wanta, v.p., administration; John M. Forester, asst. secy.; Franca Giordano, asst. secy.; Robert Meyer, asst. secy.
 Represented (legal) by McKenna, Wilkinson & Kittner.
 Represented (engineering) by Silliman & Silliman.
 Represented (sales) by Seltel Inc.

FOX TELEVISION STATION GROUP—Box 900, Beverly Hills, CA 90213. Phone: 213-277-2211. Owns WNYW(TV), New York, NY; KTTV, Los Angeles, CA; WFLD(TV), Chicago, IL; WTTG(TV), Washington, DC; KRIV(TV), Houston, TX; KDAF(TV), Dallas, TX. Executives: Dirk Zimmerman, pres.; Harold Christiansen, exec. v.p.; David Simon, v.p., programming; Mitchell Stern, v.p. & chief financial officer; Eric Block, v.p., executive services; Richard Sondheimer, mgr., financial planning.

FREEDOM NEWSPAPERS—1055 N. Main St., Santa Ana, CA 92711. Owns WLNE(TV), Providence, RI-New Bedford, MA; KTVL(TV), Medford, OR; WTVG(TV), Chattanooga, TN; KFDM-TV, Beaumont-Port Arthur, TX; WRGB(TV), Schenectady-Albany, NY. For other interests, see Newspaper Ownership of TV Stations. Broadcast executives: Gary Chapman, dir. of broadcasting; William T. Simmons, v.p. & gen. mgr., KTVL.
 Represented (legal) by Marmet & McCombs, P.C. (WLNE); Dow, Lohnes & Albertson (KTVL).
 Represented (engineering) by A. D. Ring & Associates.
 Represented (sales) by Blair Television (WLNE); Katz Television (KTVL); Petry Television (KFDM-TV & WTVG).

LOUIS FREY—c/o WTXL-TV, Box 13899, Tallahassee, FL 32317. Has interest in WKAB-TV, Montgomery, AL; WTXL-TV, Tallahassee, FL; WIII(TV), Cincinnati, OH; CP for Ch. 61, Gainesville, FL; WHLY-FM, Orlando, FL; WCSR-FM, Hamden, CT; WPLR-FM, New Haven, CT.

GANNETT BROADCASTING GROUP (a division of Gannett Co. Inc., Washington, DC)—1611 W. Peachtree St. NE, Atlanta, GA 30309. Phone: 404-892-1611. Owns & operates KPXX-TV, Phoenix-Mesa, AZ; KOCO-TV, Oklahoma City, OK; KUSA-TV, Denver, CO; KARE(TV), Minneapolis, MN; WLVI-TV, Cambridge-Boston, MA; WXIA-TV, Atlanta, GA; WUSA(TV), Washington, DC; KVUE-TV, Austin, TX; KHSN-TV, Los Angeles; KSDO-AM-FM, San Diego, CA; WCZY-AM-FM, Detroit, MI; WGCI-AM-FM, Chicago, IL; KCMO & KCPW(FM), Kansas City, KS; KUSA & KSD(FM), St. Louis, MO; WADE & WUSA(FM), Tampa-St. Petersburg, FL; KKBO-AM-FM, Houston, TX; KTKS(FM), Denton (Dallas-Fort Worth), TX & is buying KHIT(AM), Bremerton (Seattle, WA). Executives: Cecil Walker, pres., television div.; Joe Dorton, pres., radio div.; Dan Ehrman, v.p., finance & business affairs; Peter Kohler, v.p.; Herbert Schubarth, v.p., engineering. Gannett also owns Gannett Outdoor Advertising companies in twelve major markets throughout U.S. & Canada. For other interests, see Newspaper Ownership of TV Stations.
 Represented (legal) by Pierson, Bail & Dowd.
 Represented (sales) by Blair Television (WXIA-TV, KPXX-TV, KARE, KOCO-TV & WLVI-TV); MMT Sales Inc. (KUSA-TV & KVUE-TV).

Group Stations

GUY GANNETT BROADCASTING SERVICES—Northport Business Park, Portland, ME 04104. Phone: 207-797-9330. Owns WGME-TV, Portland, ME; WGGB-TV, Springfield-Holyoke, MA; KGAN(TV), Cedar Rapids, IA; WICS(TV), Springfield, IL; KKZX(AM), Davenport, IA; WXLN(FM), Moline, IL; WINZ-AM-FM, Miami-Miami Beach, FL; WPLP(AM), Pinellas Park, FL; WRKT(AM) & WSSP(FM), Cocoa Beach, FL; KMGL(FM), Oklahoma City, OK. For Gannett newspaper interests see Guy Gannett Publishing Co. under Newspaper Ownership of TV Stations. Executives: Jean Gannett Hawley, pres.; Robert L. Gilbertson, exec. v.p. Represented (legal) by Dow, Lohnes & Albertson. Represented (engineering) by Lohnes & Culver. Represented (sales) by Blair Television; Katz Television.

GATEWAY COMMUNICATIONS INC.—Suite 612, Executive Bldg., Cherry Hill, NJ 08002. Phone: 609-667-8100. Owns & operates WBNG-TV, Binghamton, NY; WTAJ-TV, Altoona, PA; WLYH-TV, Lancaster-Lebanon, PA; WOVK-TV, Huntington, WV. Executives: H. Lewis Klein, pres.; Charles A. Agerman, v.p.-treas.; E. William Farnetti, v.p. & controller; Herbert E. Nelson, secy. Represented (legal) by Wilner & Scheiner. Represented (engineering) by Smith & Powstenko. Represented (sales) by Blair Television; Seltel Inc.

GAYLORD BROADCASTING CO. (subsidiary of Oklahoma Publishing Co.)—Box 25125, Oklahoma City, OK 73125. Phone: 405-232-3311. Owns WKY(AM), Oklahoma City, OK; WTVT(TV), Tampa-St. Petersburg, FL; KTVT(TV), Fort Worth-Dallas, TX; KHTV(TV), Houston, TX; WVTV(TV), Milwaukee, WI; KSTW(TV), Tacoma-Seattle, WA; WVUE(TV), New Orleans, LA; WUAB(TV), Lorain-Cleveland, OH; WSM-AM-FM, Nashville, TN. Executives: Edward L. Gaylord, chmn. & chief. exec. officer; William Banowsky, pres.; James R. Terrell, exec. v.p.; Harry Apel, v.p. & gen. mgr., WTVT; Charles Edwards, exec. v.p. & gen. mgr., KTVT; Kevin Hale, v.p. & gen. mgr., KSTW; E. D. Trimble, v.p. & gen. mgr., KHTV; Edward Quinn, v.p. & gen. mgr., WVUE; Michael E. Schuch, v.p. & gen. mgr., WUAB; G. M. Stinchcomb, treas. Represented (legal) by Pierson, Ball & Dowd. Represented (engineering) by A. D. Ring & Associates. Represented (sales) by TeleRep Inc.

GILLETT COMMUNICATIONS CO.—c/o Gillett Group Management Inc., Box 4, Nashville, TN 37202. Phone: 615-749-2264. Owns WSMV(TV), Nashville, TN; WEAU-TV Eau Claire, WI; WOKR(TV), Rochester, NY; WLUC-TV, Marquette, MI; WWMY(TV), Kalamazoo, MI; KOLN(TV), Lincoln & KGIN(TV), Grand Island, NE; KMEG(TV), Sioux City, IA; WMAR-TV, Baltimore, MD; WRLH-TV, Richmond, VA; Winnebago Corp.; manages Gilbro & WLUC properties; Post Printing Inc. Note: Sale of KMEG pends. Executives: George Gillett, chmn.; Edward W. Karrels, pres.; Larry Haugen, v.p.; Larry Busse, exec. v.p., bcstg.; Dave Ramon, v.p. Represented (legal) by Pepper & Corazzini. Represented (engineering) by Smith & Powstenko. Represented (sales) by MMT Sales Inc.

JAMES S. GILMORE JR.—162 E. Michigan, Kalamazoo, MI 49007. Phone: 616-381-6744. Owns WEHT(TV), Evansville, IN; KODE-TV, Joplin, MO; WREX-TV, Rockford, IL; WWSA & WQPO(FM), Harrisonburg, VA; WLVE(FM), Miami Beach, FL; WIVY(FM), Jacksonville, FL. Executives: James S. Gilmore Jr., chmn. & chief. exec. officer; James Gilmore III, pres.; Harold A. Poole, exec. v.p., administration/finance; Louis E. Farraye, v.p., programming, research & marketing; Elmer Chancellor, senior v.p., engineering; John P. Maxwell, secy. Represented (legal) by Wiley, Rein & Fielding. Represented (engineering) by Cohen & Dippell. Represented (sales) by Katz Television; Seltel Inc.; Torbet.

MALCOLM I. GLAZER—311 E. Ridge Rd., Rochester, NY 14621. Phone: 716-544-7200. Owns WTWO(TV), Terre Haute, IN; WRBL(TV), Columbus, GA; KQTV(TV), St. Joseph, MO; applicant for Ch. 8, Knoxville, TN. Represented (legal) by Dow, Lohnes & Albertson. Represented (sales) by Blair Television.

GRANT BROADCASTING SYSTEM—16550 N.W. 52nd Ave., Miami, FL 33014. Phone: 305-621-3333. Has interest in WBFS-TV, Miami, FL; WGBO-TV, Joliet, IL; WGBS-TV, Philadelphia, PA; KLRT(TV), Little Rock, AR.

GRAY COMMUNICATIONS SYSTEMS INC.—Box 3130, Albany, GA 31708-7601. Phone: 912-883-0154. Owns WALB-TV, Albany, GA; WJHG-TV, Panama City, FL & KTVE(TV), El Dorado, AR-Monroe, LA. Same ownership as The Albany Herald, Gray Transportation Co. Inc. & Gray Communications Consultants Inc., all Albany, GA. Executives: Terry McKenna, pres.; Raymond E. Carow, exec. v.p.; James Gray Jr., Geoffrey Gray & Phillip Greene, v.p.s.; Dorothy A. Zimmerman, corporate secy.; Barbara Jones, treas. Represented (legal) by Wiley, Rein & Fielding. Represented (engineering) by A. D. Ring & Associates. Represented (sales) by Katz Television.

GREAT TRAILS BROADCASTING CORP.—717 E. David Rd., Dayton, OH 45429. Owns WHAG-TV, Hagerstown, MD; WFFF(TV), Fort Wayne, IN; WING(AM), Dayton; WGTZ(FM), Eaton; WIZE(AM), Springfield; WCOL & WXGT(FM), Columbus, OH; WCII & WDJX(FM), Louisville, KY; WBCS-AM-FM, Milwaukee, WI. Executives: Alexander J. Williams, pres.-treas.; Clark W. Davis, exec. v.p.; John P. Williams Jr., secy.; Scot L. Freeman, comptroller; Jeffrey J. Bennett, dir. of corporate engineering; John D. Lankenau, dir. of information systems. Represented (legal) by Haley, Bader & Potts. Represented (engineering) by Cohen & Dippell. Represented (sales) by Katz Television.

HOWARD GREEN GROUP—c/o WENY Inc., Box 208, Elmira, NY 14902. Phone: 607-739-3636. Howard L. Green & Donald M. Simmons own 50% each of WENY-TV-AM & WLEZ(FM), Elmira, NY; WOND & WMGM(FM), Linwood, NJ; WMGM-TV, Wildwood, NJ. Represented (legal) by Cordon & Kelly.

Represented (engineering) by Lohnes & Culver.

GRIFFIN TELEVISION INC.—7401 N. Kelly Blvd., Oklahoma City, OK 73113. Phone: 405-843-6641. Owns KPOM-TV, Fort Smith-Fayetteville, AR; KWTW(TV), Oklahoma City, OK & is buying CP for KFAA(TV), Rogers, AR. Executives: Duane Harm, pres.; Jerry Dalrymple, v.p. & station mgr.; Larry E. Chapuis, v.p.-treas.; Almedia L. Oliver, secy. Represented (sales) by Fletcher, Heald & Hildreth. Represented (engineering) by Cohen & Dippell. Represented (sales) by Harrington, Righter & Parsons Inc.; Seltel Inc.

GROUP W—WESTINGHOUSE BROADCASTING (subsidiary of Westinghouse Electric Corp.)—888 7th Ave., New York, NY 10106. Phone: 212-307-3000. Owns and operates WBK-TV-AM, Boston, MA; KYW-TV-AM, Philadelphia, PA; KPIX(TV), San Francisco, CA; KDKA-TV-AM, Pittsburgh, PA; WJZ-TV, Baltimore, MD. Also owns and operates AM radios WINS, New York, NY; KEZW, Aurora, CO; KFWS, Los Angeles, CA; FM radios KODA, Houston, TX; KQZY, Dallas, TX; KOXT, San Antonio, TX; KJOY, San Diego, CA; KOSI, Denver, CO; KMEQ-AM-FM, Phoenix, AZ; Group W Cable, Chicago; Group W Productions. Note: Group W is buying KHJ-TV, Los Angeles. Executives: Daniel L. Ritchie, chmn. & chief. exec. officer; William F. Baker, pres. of Television Group & chmn. of Group W Satellite Communications; Thomas L. Goodgame, pres., TV Station Group; Harlan Rosenzweig, exec. v.p., Group W TV; Don Mitzner, pres., Group W Satellite Communications; Edwin T. Vane, pres., Group W Productions; Richard H. Harris, pres., Radio Group; Warren Maurer, v.p., AM Station Group; Bert E. Wahlen, v.p., FM Station Group; Gerald Udwin, v.p., Washington; Robert E. Faust, v.p., controller; John D. Moran, v.p., human resources; Martin Messinger, v.p., secy. & chief counsel. Represented (sales) by Group W Television Sales. Washington office: Group W Washington Bureau. Phone: 202-429-0194.

H & C COMMUNICATIONS INC.—3050 Post Oak Blvd., No. 1330, Houston, TX 77056. Phone: 713-993-2500. Owns KPRC-TV-AM, Houston, TX; WTVF(TV), Nashville, TN; KVQA-TV, Tucson, AZ; WESH-TV, Daytona Beach-Orlando, FL; KCCI-TV, Des Moines, IA & KSAT-TV, San Antonio, TX. Executives: James E. Crowther, pres.; Henry E. Catto, pres., Broadcast Group. Represented (legal) by Dow, Lohnes & Albertson. Represented (engineering) by Jules Cohen & Associates. Represented (sales) by Petry Television Inc. Washington office: No. 442, 2233 Wisconsin Ave. 20007.

HARRISCOPE BROADCASTING CORP.—10889 Wilshire Blvd., Los Angeles, CA 90024. Phone: 213-208-6118. Owns and operates KBAK-TV, Bakersfield, CA; KTWO-TV-AM, Casper, WY; KULR-TV, Billings, MT. Principals own 66% of KWHY-TV, Los Angeles, CA; 25% of WSNSTV, Chicago, IL; 17.25% of ASI Communications Inc., licensee of KFAC-AM-FM, Los Angeles; 100% of Harris Cable Corp., a multiple cable system operator. Note: Sale of KBAK-TV, KTWO-TV & KULR-TV pends. Executives: Burt I. Harris, (Los Angeles), pres.; Jack Rosenthal (Casper, WY), pres., Bcstg. Div.; Harvey Simpson (Los Angeles), dir. of finance. Represented (legal) by Cohn & Marks. Represented (engineering) by Hammett & Edison Inc. Represented (sales) by Katz Television.

BURT I. HARRIS—See Harriscope Broadcasting.

HARRON COMMUNICATIONS CORP.—1460 Russell Rd., Paoli, PA 19301-1236. Phone: 215-644-7500. Controls WKTW, Utica, NY; WMTW-TV, Poland Spring, ME. Harron is a multiple cable system operator. Represented (legal) by Cole, Raywid & Braverman. Represented (sales) by Petry Television Inc.; Katz Television.

HARTE-HANKS COMMUNICATIONS INC.—Box 269, San Antonio, TX 78291. Phone: 512-829-9000. Owns KENS-TV, San Antonio, TX; WTLV(TV), Jacksonville, FL; WFMY-TV, Greensboro, NC; KYTV, Springfield, MO. Executives: Robert G. Marbut, pres. & chief. exec. officer, Harte-Hanks Communications Inc.; William G. Moll, pres. & chief. exec. officer, Harte-Hanks Broadcasting; Linda Rios Brook, pres. & gen. mgr., KENS-TV; Michael J. Conly, pres. & gen. mgr., WFMY-TV & v.p. & gen. mgr., WTLV; Stanley Pederson, v.p. & gen. mgr., KYTV. Harte-Hanks is a multiple cable system operator. For other interests, see Newspaper Ownership of TV Stations. Represented (legal) by Arnold & Porter. Represented (sales) by Blair Television.

HEARST STATIONS—959 Eighth Ave., New York, NY 10019. Phone: 212-262-5700. 400 Ardmore Blvd., Pittsburgh, PA 15221. Phone: 412-244-4444. Operates WBAL-TV-AM & WIYY(FM), Baltimore, MD; WISN-TV-AM & WLTV(FM), Milwaukee, WI; WTAE-TV-AM & WHTX(FM), Pittsburgh, PA; WCVB-TV, Boston, MA; WDTN(TV), Dayton, OH; KMBC-TV, Kansas City, MO & WCVB-TV, Boston, MA, all licensed to The Hearst Corp. WAPA radio, San Juan, P.R. is licensed to Hearst Radio Inc. Executives: John G. Conomikes, v.p., Hearst Corp. & gen. mgr., bcstg.; Mickey L. Hooten, v.p., Hearst Corp. & gen. mgr., television; Fred Young, dir. of broadcast operations, Hearst Corp.; Jack A. W. Shenkan, dir. of sales & mktg., bcstg.; James R. Snyder, business mgr., bcstg., Hearst Corp.; David J. Barrett, v.p. & gen. mgr., WBAL/WIYY; S. James Coppersmith, v.p. & gen. mgr., WCVB-TV; Malcolm Potter, v.p. & gen. mgr., WBAL-TV; Steven Downes, v.p. & gen. mgr., WISN; C. Wayne Godsey, v.p. & gen. mgr., WISN-TV; Remond A. Owen, v.p., WAPA & Hearst Radio Inc.; Fred Barber, v.p. & gen. mgr., WTAE-TV; Paul Dinovitz, v.p. & gen. mgr., KMBC-TV; Howard Ritchie, v.p. & gen. mgr., WDTN(TV); Richard White, v.p. & gen. mgr., WTAE & WHTX(FM). Represented (legal) by Dempsey & Koplovitz. Represented (sales) by Blair Television (WBAL-TV, WDTN & WISN-TV); Katz Television (WCVB-TV, WTAE-TV & KMBC-TV).

HERITAGE COMMUNICATIONS INC.—2195 Ingersoll Ave., Des Moines, IA 50312. Phone: 515-246-1440. Owns KEVN-TV, Rapid City; KIVV-TV, Lead, SD; KDLT, Mitchell-Sioux Falls, SD; 43.5% of Rollins Communications Inc.; 30% of Diversified Communications & is a multiple cable system operator.

Executives: James M. Hoak Sr., chmn.; James M. Hoak Jr., pres.; James S. Cownie, exec. v.p. & pres., cable television; Wayne Kern, v.p.-secy.; David J. Lundquist, sr. v.p., finance; David Walthal, sr. v.p., communications products; Russell W. Catkins III, v.p., corporate development; Paul Fiddick, v.p., radio group.
 Represented (legal) by Sidley & Austin.
 Represented (sales) by Blair Television.

HILL BROADCASTING INC.—12276 Wilkins Ave., Rockville, MD 20852. Phone: 301-230-1550.
 WHLL(TV), Worcester, MA; WFTY(TV), Washington, DC. Executive: Nolananda Hill, pres.; Ken White, chief financial officer.

HOLSUM INC.—Box 910, Roswell, NM 88201. Phone: 505-622-2120. Owns KCBD-TV Lubbock, TX; KBIM-TV, Roswell, NM. Executive: Joseph A. Carriere, pres.
 Represented (legal) by Dow, Lohnes & Albertson.
 Represented (sales) by Katz Television.

THE HOME NEWS CO.—123 How Lane, New Brunswick, NJ 08903. Phone: 201-246-5500. Owns WEVU(TV), Naples-Fort Myers, FL; WKPT-TV-AM & WTFM, Kingsport, TN; WINE & WRK(FM), Brookfield-Danbury, CT; KWG(AM), Stockton, CA; KYBB(FM), Tracy, CA; KTYD(FM), Santa Barbara, CA; KLSN & KISC(FM), Spokane, WA. Broadcasting executive: William M. Boyd.
 Represented (legal) by Cordon & Kelly.
 Represented (engineering) by Jules Cohen & Associates.

HOME SHOPPING NETWORK—See Silver King Bcstg.

HUBBARD BROADCASTING INC.—3415 University Ave., St. Paul, MN 55114. Phone: 612-646-5555. Owns KSTP-TV-AM-FM, St. Paul-Minneapolis; KOB-TV, Albuquerque, NM; KOB(FM), Farmington, NM; KOB(R), Roswell, NM; WTOG(TV), St. Petersburg, FL; CP for KSAX Ch. 42, Alexandria & KRWF Ch. 43, Redwood Falls, MN. Executives: Stanley S. Hubbard, chmn., pres. & chief exec. officer; Gerald D. Deeney, v.p. & chief financial officer; Stanley E. Hubbard II, v.p.; Carlos Luis, v.p., public affairs; Marvin L. Rosene, v.p.; Robert R. Regalbutto, v.p.; Kathryn Hubbard Rominski, secy.; Jerry Danziger, v.p., gen. mgr., KOB-TV; David Herman, v.p., station mgr., KOB-TV; Ralph Dolan, v.p., KSTP-TV; James E. Blake, v.p., gen. sales mgr., KSTP-TV; John Mayasich, v.p. & pres., radio operations.
 Represented (legal) by Fletcher, Heald & Hildreth.
 Represented (engineering) by A. D. Ring & Associates.
 Represented (sales) by Petry Television Inc.

BIRNEY IMES JR.—c/o Columbus Television Inc., Box 271, Columbus, MS 39701. Phone: 601-327-4444. Owns 25% of WCBI-TV, Columbus, MS; publishes Columbus Commercial Dispatch which owns WMUR-TV, Manchester, NH; 92.5% of WBOY-TV, Clarksburg, WV; operates radios WCBI, Columbus; WRDX(AM), Clarksdale, MS. Commercial Dispatch Publishing Co.: Birney Imes Jr., pres., 60%; Nancy M. Imes, v.p., 25%; Clyde K. Burson, v.p., 7.5%; Helen Gault, secy.-treas.
 Represented (legal) by Arent, Fox, Kintner, Plotkin & Kahn.
 Represented (engineering) by A. D. Ring & Associates.
 Represented (sales) by Seltel Inc.

JEFFERSON-PILOT COMMUNICATIONS CO. (subsidiary of Jefferson-Pilot Corp.)—One Julian Price Place, Charlotte, NC 28208. Phone: 704-374-3500. Licensee of WBT, WBT & WBCY(FM), Charlotte; WWBT(TV), Richmond, VA; KIMN & KYGO(FM), Denver, CO; WQXI-AM-FM, Atlanta-Smyrna, GA; WBIG, Greensboro, NC; WNWS & WLYF(FM), Miami, FL; KSON-AM-FM, San Diego, CA; owns Jefferson-Pilot Teleproductions; Jefferson-Pilot Sports Enterprises; Jefferson-Pilot Data Systems & Jefferson-Pilot Retail Services, Charlotte. Executives: W. Roger Soles, chmn.; Wallace J. Jorgenson, pres.; James G. Babb Jr., exec. v.p.; Daniel McAlister, sr. v.p.; Edwin Conrad, v.p., finance.
 Represented (legal) by Wiley, Rein & Fielding.
 Represented (engineering) by A. D. Ring & Associates.
 Represented (sales) by Petry Television Inc.

KANSAS BROADCASTING SYSTEM INC.—2300 Hall St., Hays, KS 67601. Phone: 913-625-2578. Principals own KAYS-TV-AM, Hays; KLOE-TV-AM Goodland; KWCH-TV, Hutchinson-Wichita, KS; KVOP & KATX(FM), Plainville, TX; KCOAW(AM), Alliance, NE; KFEQ(AM), St. Joseph, MO; KAHL & KELN(FM), North Platte, NE; KHOK-FM, Hoisington, KS. Executives: Ross Beach; Robert E. Schmidt. Principals are multiple cable system operators.
 Represented (legal) by Marmet & McCombs, P.C.
 Represented (sales) by TeleRep Inc.

KELLY BROADCASTING CO.—310 10th St., Sacramento, CA 95814. Phone: 916-444-7300. Owns KCRA-TV, Sacramento, CA; KCPQ(TV), Tacoma, WA. Executives: Robert E. Kelly & Jon S. Kelly, partners; Don Saraceno, gen. mgr.
 Represented (legal) by Koteen & Naftalin.
 Represented (engineering) by Jules Cohen & Associates.
 Represented (sales) by Blair Television (KCRA-TV); MMT Sales Inc. (KCPQ).

STEPHEN KENT—c/o WXTX, Box 12188, Columbus, GA 31907. Owns 50% of WXTX(TV), Columbus, GA; has interest in KBSI(TV), Cape Girardeau, MO.
 Represented (legal) by Sidley & Austin.
 Represented (engineering) by A. D. Ring & Associates.
 Represented (sales) by Seltel Inc.

KING BROADCASTING CO.—333 Dexter Ave. N., Seattle, WA 98109. Phone: 206-448-5555. Owns KING-TV-AM-FM, Seattle; KGW-TV-AM & KINK(FM), Portland, OR; KREM-TV, Spokane, WA; KTVB(TV), Boise, ID; KHNL(TV), Honolulu, HI; KSFO & KYA(FM) San Francisco, CA. Executives: Ancil H. Payne, pres.; Eric Bremner, v.p., television; George V. Willoughby, v.p., corporate & legal; Suzanne Sorokne, v.p., legal affairs; Steven Clifford, v.p., finance;

Jim Kime, v.p., radio; Ed Hewson, v.p., CATV; Joe Duffy, v.p., employe relations.
 Represented (legal) by Fletcher, Heald & Hildreth.
 Represented (engineering) by Hammett & Edison Inc.
 Represented (sales) by Blair Television.
 Washington office: Suite 161, 400 N. Capitol St. 20001. Phone: 202-737-4624.

KKR ASSOCIATES—See Kohlberg Kravis Roberts & Co.

KNIGHT-RIDDER BROADCASTING INC.—One Herald Plaza, Miami, FL 33101. Phone: 305-376-3900. Owns WJRT-TV, Flint, MI; WPRI-TV, Providence, RI; WTKR-TV, Norfolk, VA; WTEN(TV), Albany, NY; WCDC(TV), Adams, MA; WKRN-TV, Nashville, TN; WALA-TV, Mobile, AL; KOLD-TV, Tucson, AZ; KTVY(TV), Oklahoma City, OK. Through TKR Inc., has multiple cable holdings. Executives: Daniel E. Gold, pres. & chief exec. officer; H. Richard Eldredge, exec. v.p.; Robert E. Rice, pres.-gen. mgr., WPRI-TV; P. Thomas Bryson, pres.-gen. mgr., WJRT-TV; William B. Peterson, pres.-gen. mgr., WTKR-TV; Ronald F. Pulera, pres.-gen. mgr., WTEN(TV) & WCDC(TV); Arthur C. Elliot, pres.-gen. mgr., WKRN-TV; Jay Watson, pres.-gen. mgr., KOLD-TV; Robert F. Finke, pres.-gen. mgr., KTVY; Joe Cook, pres.-gen. mgr., WALA-TV. For Knight-Ridder Newspapers, see Newspaper Ownership of TV Stations.
 Represented (legal) by Wilmer, Cutler & Pickering.
 Represented (sales) by MMT Sales Inc.; Harrington, Righter & Parsons Inc.; Blair Television.

KOHLBERG KRAVIS ROBERTS & CO.—Has controlling interest in Wometco Broadcasting Co. Inc. & Storer Communications, see listings.

KOPLAR COMMUNICATIONS INC.—4935 Lindell Blvd., St. Louis, MO 63108. Phone: 314-367-7211. Owns KPLR-TV, St. Louis, MO; KRKB-TV, Sacramento, CA; has pending application for Ch. 15, Omaha, NE. Executives: Edward J. (Ted) Koplar, pres.; Barry Baker, senior v.p./dir. of broadcast div. & gen. mgr., KPLR-TV; William Walsh, station mgr., KRKB-TV.
 Represented (legal) by Koteen & Naftalin.
 Represented (engineering) by Jules Cohen & Associates.
 Represented (sales) by TeleRep Inc.

ANTHONY C. KUPRIS—Box 1340, Panama City, FL 32402. Phone: 904-769-2313. Owns WMBB(TV) Panama City, FL; WAXA(TV) Anderson, SC; has limited partnership interest in KLRT(TV), Little Rock, AR.
 Represented (legal) by Bryan, Cave, McPheeters & McRoberts.
 Represented (engineering) by Jules Cohen & Associates.
 Represented (sales) by Adam Young Inc.

KWTX BROADCASTING CO.—4520 Bosque Blvd., Waco, TX 76714-7528. Phone: 817-776-1330. Owns KWTX-TV-AM-FM, Waco, TX. Stockholders of KWTX Bcstg. control KLFY-TV, Lafayette, LA; affiliated KBTX-TV, Bryan, TX; KXII, Ardmore, OK; KNAL(AM), Victoria, TX. Executive: M. N. Bostick, pres. & gen. mgr., KWTX Bcstg.
 Represented (legal) by Cordon & Kelly.
 Represented (sales) by Seltel Inc.

LAMCO COMMUNICATIONS INC.—460 Market St., Williamsport, PA 17701. Owns WCYB-TV, Bristol, VA; WXVT(TV), Greenville, MS; WLYC(AM) & WILQ-FM, Williamsport, PA & is buying KTXS-TV, Sweetwater-Ablene, TX. Executives: Andrew W. Stabler Jr., chmn. of board; Marshall R. Noecker, pres.; Robert J. Cunnion Jr., v.p.; Howard J. Lamade Jr., v.p. & secy.; James H. Lamade, v.p. & treas.

LANDMARK COMMUNICATIONS INC.—150 W. Brambleton Ave., Norfolk, VA 23501. Phone: 804-446-2000. Owns WTAR & WLTY(FM), Norfolk, VA; KLAS-TV, Las Vegas, NV; KNTV, San Jose, CA; The Weather Channel, Atlanta, GA. For newspaper holdings, see Newspaper Ownership of TV Stations. Executives: Frank Batten, chmn.; Richard F. Barry, pres. & chief exec. officer; John O. Wynne, pres., Broadcast & Video Enterprises Division & chmn., The Weather Channel.
 Represented (legal) by Hogan & Hartson.
 Represented (sales) by Katz Television.

T. B. LANFORD ESTATE—333 Market St., Shreveport, LA 71101. Box 1363, Shreveport, LA 71164. Phone: 318-221-0668. Owns 100% of KLST(TV), San Angelo, TX; KALB & KTIZ(FM), Alexandria, LA; 61% of KALB-TV, Alexandria, LA; 13.69% of Grand Canyon Television Co. Inc., licensee of KNAZ-TV, Flagstaff, AZ; permittee of KMOH-TV, Kingman, AZ & KNAG-TV, Gallup, NM.
 Represented (legal) by Wiley, Rein & Fielding.
 Represented (engineering) by Edward F. Lorentz & Associates.
 Represented (sales) by Katz Television.

LEE ENTERPRISES INC. (Broadcast Divisions)—130 E. Second St., Davenport, IA 52801. Phone: 319-383-2393. Owns WSAZ-TV, Huntington, WV; KOIN-TV, Portland, OR; KGMB(TV), Honolulu; KGMD-TV, Hilo & KGMV(TV), Wailuku, HI; WTAD & WQCY(FM), Quincy, IL; 41.6% of KGGM-TV, Albuquerque, NM & is buying KMTV, Omaha, NE; KGUN-TV, Tucson, AZ. For Lee Enterprises Inc. Newspapers, see Newspaper Ownership of TV Stations. Executive: Richard B. Belkin, v.p., broadcasting & corporate planning.
 Represented (legal) by Pierson, Ball & Dowd.
 Represented (engineering) by David Steal & Associates Inc.
 Represented (sales) by Katz Television (Huntington & Honolulu); Harrington, Righter & Parsons (Portland).

LEWIS BROADCASTING CORP.—Box 13646, Savannah, GA 31406. Phone: 912-925-0022. J. C. Lewis Jr., owner of WJCL-TV-FM, Savannah, GA, also owns WLTX(TV), Columbia, SC & WLTZ(TV), Columbus, GA; WZRZ & WSTZ(FM), Vicksburg/Jackson, MS. Executive: J. Fred Pierce, exec. v.p.
 Represented (legal) by Pierson, Ball & Dowd.
 Represented (sales) by Seltel Inc. (national); Busby, Finch, Latham & Widman (regional).

Group Stations

LIFE ANEW MINISTRIES—27 Grapevine Rd., Madisonville, KY 42431. WLCN(TV), Madisonville, KY; WMCF-TV, Montgomery, AL. Executives: John W. Stalls, pres.; John A. Price, v.p.; Linda M. Stalls, secy.-treas.

GEORGE D. LILLY—See SJL Inc.

LIN BROADCASTING CORP.—1370 Ave. of the Americas, New York, NY 10019. Phone: 212-765-1902. Owns WAND(TV), Decatur, IL; WAVY-TV, Portsmouth-Norfolk, VA; XKAS-TV, Fort Worth; KTVV(TV), Austin, TX; WOTV, Grand Rapids, MI; WISH-TV, Indianapolis, IN & WANE-TV, Fort Wayne, IN. LIN also owns WBBF & WMJQ(FM), Rochester, NY; WIL-AM-FM, St. Louis, MO; WFIL & WUSL(FM), Philadelphia, PA; KILT-AM-FM, Houston, TX; WEMP & WMYX(FM), Milwaukee, WI. For other interests, see Book & Periodical Publishing Firms with TV Station Ownership. Executives: Donald A. Pels, chmn. & pres.; E. Blake Byrne, group v.p.; TV; Richard P. Verne, group v.p., radio; Robert S. Cecil, v.p., cellular radio-telephone; Harold N. Spitz, v.p.; Mark M. Evens, v.p.; Ronald Graiff, v.p., engineering; Arnold S. Blauweiss, v.p., finance; David M. Naseman, v.p., gen. counsel & secy.; Michael Plouf, v.p., corporate development & treas.; Barrett N. Geoghegan, Frank O'Neil, Richard Rosenfeld, James F. Saunders, v.p.s.; Daniel B. Stokes, corporate controller. Represented (legal) by Wilmer, Cutler & Pickering.

LLOYD COMMUNICATIONS GROUP—Has interest in KXRM-TV, Colorado Springs, CO; WJW(TV), Jackson, TN & permittee of WQAC(TV), Fort Walton Beach, FL. Executives: Ervin Palmquist, pres.; Jim Carlson, v.p.; Andrew Palmquist, secy.-treas.

LORIMAR-TELEPICTURES CORP.—15303 Ventura Blvd., Sherman Oaks, CA 91403. Phone: 818-986-3600. Owns KMID-TV, Midland, TX; KSPR(TV), Springfield, MO; interest in KCPM(TV), Chico, CA; majority interest in WLLI(TV), Caguas & WSUR-TV, Ponce, PR & is buying WJBK-TV, Detroit, MI; WAGA-TV, Atlanta, GA; WITI-TV, Milwaukee, WI; WJW-TV, Cleveland, OH; WSBK-TV, Boston, MA; KCST-TV, San Diego, CA. Executives: Merv Adelson, chmn. & chief exec. officer; David E. Salzman, Michael N. Garin & Richard T. Robertson, office of the pres.; Anthony Young, exec. v.p. & chief financial officer. Represented (legal) by Wiley, Rein & Fielding. Represented (engineering) by Hammett & Edison Inc.

MAINE BROADCASTING SYSTEM—One Congress Square, Portland, ME 04101. Phone: 207-772-0181. Owns & operates WCSH-TV, Portland; WLBZ-TV, Bangor, ME & is buying KMEG(TV), Sioux City, IA. Executives: Mary Rines Thompson, chmn.; Frederic L. Thompson, pres.; Bruce C. McGorill, exec. v.p.; Dale Eichom, treas. Represented (legal) by Wilkinson, Barker, Knauer & Quinn. Represented (engineering) by Jules Cohen & Associates. Represented (sales) by Katz Television.

MALRITE COMMUNICATIONS GROUP INC.—1200 Statler Office Tower, Cleveland, OH 44115-1601. Phone: 216-781-3010. Owns WUHF(TV) Rochester, NY; WAWS-TV, Jacksonville, FL; WFLX(TV), West Palm Beach, FL; WXIX-TV, Cincinnati, OH-Newport, KY; WHTZ(FM), Newark, NJ; KRXY-AM-FM, Lakewood, CO; WDGY & KEEY-FM, Minneapolis-St. Paul, MN; WHK & WMMS(FM), Cleveland, OH; KNEW, Oakland, CA; KSN-FM, San Francisco, CA; WLUZ-TV, Ponce-San Juan, PR; KKHT(FM), Houston, TX; KLAC & K2LA(FM), Los Angeles, CA. Also owns Malrite Television Productions; Malrite Broadcast Services. Executives: Milton Maltz, chmn. & chief exec. officer; John Rosenwald, exec. v.p. & pres., Radio Div.; John C. Chaffee Jr., sr. v.p. & pres., TV Div.; Kevan A. Fight, chief financial officer; John R. Wilson, treas. Represented (legal) by Shrinley, Weitzman & Eisen, P.C. Represented (engineering) by Silliman & Silliman. Represented (sales) by Katz Television; Blair Television; Petry Television.

MANSHIP STATIONS—1650 Highland Rd., Baton Rouge, LA 70821. Phone: 504-387-2222. Owns WBRZ(TV), WJBD & WFME(FM), Baton Rouge; KRGV-TV-AM, Weslaco, TX; WXCL & WKQA(FM), Peoria-Pekin, IL. Sale of WXCL & WKQA pends. Executives: Douglas L. Manship, chmn. & pres.; Charles P. Manship Jr., treas.; Richard F. Manship, secy.; Ray Alexander, George Jenne & Roy Dardenne, dirs. Represented (legal) by Cohn & Marks. Represented (sales) by Blair Television.

MARSH MEDIA INC.—One Broadcast Center, Amarillo, TX 79101-4326. Phone: 806-373-1787. Owns KVII-TV, Amarillo, TX; KVIJ-TV, Sayre, OK; KVIH-TV, Clovis, NM. Executive: James R. McCormick. Principals own Marsh Media of El Paso, KVIA-TV, El Paso, TX; KAVE-TV, Carlsbad, NM. Marsh Media is multiple cable system operator. Executive: Richard Pearson. Represented (legal) by Wiley, Rein & Fielding. Represented (engineering) by Smith & Powstenko. Represented (sales) by Katz Television.

McGRAW-HILL BROADCASTING CO.—1221 Ave. of the Americas, New York, NY 10020. Phone: 212-512-2000. Owns & operates KMGH-TV, Denver, CO; KGTV, San Diego, CA; KERO-TV, Bakersfield, CA; WRTV, Indianapolis, IN. Executives: Donald L. Fruehling, pres.; Edward T. Reilly Jr., exec. v.p. & chief operating officer; David W. Ingraham, sr. v.p., finance, planning & administration; James M. Birschbach, v.p. & dir. of marketing; Robert W. Flanders, v.p., engineering; Ron Mires, asst. gen. mgr.; John Proffitt, dir. of programming; Ted V. Barros, dir. of public affairs; Dennis W. Fretz, controller. Represented (legal) by Koteen & Naftalin. Represented (sales) by Harrington, Righter & Parsons Inc. (KMGH-TV & KERO-TV); MMT Sales Inc. (WRTV & KGTV).

McKINNON BROADCASTING CO.—Box 6669, Corpus Christi, TX 78411. Phone: 512-853-7700. Executive: Michael D. McKinnon, pres. Texas Telecasting is licensee of KBMT(TV), Beaumont, TX. The McKinnons own 98% of KIII(TV), Corpus Christi. Michael D. McKinnon holds option for 20% of KUSI-TV, San Diego, CA & serves as gen. mgr.; owns 46% of KBVO-TV, Austin, TX. Represented (legal) by Cohn & Marks.

Represented (engineering) by Jules Cohen & Associates.
Represented (sales) by Blair Television.

MEDIA CENTRAL INC.—Osborne Office Center, Chattanooga, TN 37411. Phone: 615-894-4980. Has interest in WOAC(TV), Canton, OH; WZDX(TV), Huntsville, AL; WKCH-TV, Knoxville, TN; KHAI-TV, Honolulu, HI; KBSI-TV, Cape Girardeau, MO; WDBD(TV), Jackson, MS; KZKC(TV), Kansas City, MO. Media Central manages & operates WXTX(TV), Columbus, GA. Executives: Donald B. Kent, J. Daniel Sullivan, John F. Pauza. Represented (legal) by Sidley & Austin. Represented (sales) by Independent TV Sales Inc.; Seltel Inc.

MEDIA GENERAL BROADCAST GROUP—817 E. Washington St., Tampa, FL 33602. Mailing address: Box 190, Tampa, FL 33601. Phone: 813-221-5757. Owns WXFL(TV), Tampa-St. Petersburg, FL; WJKS(TV), Jacksonville, FL; WCBF-TV, Charleston, SC and is a multiple cable system operator. For other interests, see Newspaper Ownership of TV Stations. Broadcasting executives: Robert T. Sutton, pres. & chief exec. officer; Harry C. Smith, v.p.; James A. Zimmerman, v.p., administration; William B. Faber, chmn./consultant; James Saunders, v.p. & gen. mgr., WXFL; John Radeck, v.p. & gen. mgr., WJKS; Joseph W. Evans III, v.p. & gen. mgr., WCBF-TV. Represented (legal) by Holland & Knight. Represented (sales) by MMT Sales Inc.

MERIDIAN COMMUNICATIONS GROUP—110 Roessler Rd., Suite 200B, Pittsburgh, PA 15220. Owns WVAH-TV, Charleston, WV; WRG-TV, Dayton, OH; Ch. 8 applicant, Maryville, TN. Executives: Henry Posner Jr., chmn.; Albert M. Holtz, pres.; Fred W. Schwarz, v.p.-treas.; Thomas D. Wright, secy.-gen. counsel. Represented (legal) by Wiley, Rein & Fielding. Represented (engineering) by Charles I. Gallagher, P.E. Represented (sales) by MMT Sales Inc.

MEREDITH CORP. (Broadcasting Group)—1716 Locust St., Des Moines, IA 50336. Phone: 515-284-3000. Executives: William C. McReynolds, pres., Broadcasting Group; Daniel L. Monroe, v.p., staff operations; Erv Parthe, v.p., group dir. of program services; Don Niska, v.p., controller; Bill Strube, group dir. of TV engineering. Operates WTVH(TV), Syracuse, NY, Cathy Creaney, v.p. & gen. mgr.; KPHO-TV, Phoenix, AZ, Richard De Angelis, v.p. & gen. mgr.; KCTV, Kansas City, MO, Phillip A. Jones, v.p. & gen. mgr.; WNEM-TV, Bay City-Saginaw-Flint, MI, Todd Holmes, v.p. & gen. mgr.; WPGH-TV, Pittsburgh, PA, Bill Saltzgeber, v.p. & gen. mgr.; KSEE(TV), Fresno, CA, Larry Rhodes, v.p. & gen. mgr.; WOFL(TV), Orlando, FL, Norris Reichel, v.p. & gen. mgr. & KVUU-TV, Henderson-Las Vegas, NV, Rusty Durante, v.p. & gen. mgr. Represented (legal) by Haley, Bader & Potts. Represented (engineering) by A. D. Ring & Associates. Represented (sales) by MMT Sales Inc.

MEYER BROADCASTING CO.—Broadway at Fourth, Bismarck, ND 58501. Phone: 701-223-0900. Owns KFVR-TV-AM & KYYY(FM), Bismarck; KQCD-TV, Dickinson; KMD(TV) & KIZZ(FM), Minot; KUMV-TV, Williston, ND; Bismarck Mandan Cable TV Inc. Executives: William Ekberg, pres. & chief exec. officer; Judith E. Johnson, v.p. & chief operating officer. Represented (legal) by Hogan & Hartson. Represented (engineering) by Jules Cohen & Associates. Represented (sales) by Blair Television.

MIDCONTINENT BROADCASTING CO.—13th St. & Phillips Ave., Sioux Falls, SD 57102. Phone: 605-336-1100. Owns KELO-TV, Sioux Falls with satellites KDLO-TV, Florence & KPLO-TV, Reliance, SD; KELO-AM-FM, Sioux Falls; KPLO-FM, Reliance; KDLO-FM, Watertown, SD; WTSO & WZEE(FM), Madison, WI; has multiple cable holdings. Executives: Joe Floyd, chmn.; N. L. Bentson, pres.; Joseph N. Floyd, exec. v.p.; Evans A. Nord, v.p.; Edmond R. Ruben, secy.-treas. Represented (legal) by Dow, Lohnes & Albertson. Represented (engineering) by A. D. Ring & Associates. Represented (sales) by Seltel Inc.

MIDWEST COMMUNICATIONS INC.—90 South 11th St., Minneapolis, MN 55403. Phone: 612-330-2400. Owns & operates WCCO-TV-AM & WLTE-FM, Minneapolis-St. Paul, MN; WFRV-TV, Green Bay, WI; WJMN-TV, Escanaba, MI; Midwest Cable & Satellite Inc., Minneapolis, MN. Executives: W. T. Doar Jr., chmn.; James M. Rupp, pres. & chief exec. officer; Everett Klosterman, v.p. & chief financial officer; Ron Handberg, v.p. & gen. mgr., WCCO-TV; Steve Goldstein, v.p. & gen. mgr., WCCO Radio; Rand Gottlieb, v.p. & gen. mgr., WLTE-FM; Bob Farrow, v.p. & gen. mgr., WFRV-TV/WJMN-TV; Bill Craig, gen. mgr., Midwest Cable & Satellite Inc. Represented (legal) by Fly, Shuebruk, Gaguine, Boros & Braun (WCCO-TV); Koteen & Naftalin (WFRV-TV). Represented (sales) by Katz Television (WCCO-TV); TeleRep Inc. (WFRV-TV). Washington News Bureau: Hall of States Bldg., Suite 161, 400 N. Capitol St. 20001. Phone: 202-737-4620.

MIDWEST TELEVISION INC.—509 S. Neil St., Champaign, IL 61820. Phone: 217-356-8333. Owns & operates WCIA(TV), Champaign, IL; WMBD-TV-AM & WKWZ(FM), Peoria, IL; WCFN(TV), Springfield, IL; KFMB-TV-AM-FM, San Diego, CA. Executives: August C. Meyer, chmn., August C. Meyer Jr., pres.; Clara R. Meyer, v.p.; Robert L. Myers, exec. v.p.; Jack B. Everette, exec. v.p. & treas.; Karen H. Meyer, secy.; Guy F. Main, exec. v.p.; Paul Palmer, v.p. Represented (legal) by Covington & Burling. Represented (engineering) by A. D. Ring & Associates; Hammett & Edison Inc. Represented (sales) by Petry Television Inc.

MORMON CHURCH—See Bonneville International Corp.

MORRIS NETWORK INC.—Box 4328, Macon, GA 31213. Phone: 912-745-4141. Owns WMGT(TV), Macon, GA; WDHN(TV), Dothan, AL; WVGA(TV), Valdosta, GA. For other interests, see Newspaper Ownership of TV Stations. Executive: Dean Hinson, pres. Represented (legal) by Kenkel, Barnard & Edmundson; Fletcher, Heald & Hildreth. Represented (sales) by Katz Television; Seltel Inc.

MOUNTAIN STATES BROADCASTING—75 Fountain St., Providence, RI 02902. Phone: 401-277-7151. Owns KMSB-TV, Tucson-Nogales, AZ; KGSW(TV), Albuquerque, NM. Providence Journal Co., which owns 50% of Mountain States, also owns WPHL-TV, Philadelphia, PA; WHAS-TV, Louisville, KY; Colony Communications Inc., multiple cable system operator; MetroNet Inc., Providence, RI paging company; Carolina MetroNet Inc., Raleigh, NC cellular telephone system. Executives of Mountain States Bcstg.: Jack C. Clifford & William R. Corkhurn, partners representatives; Randy Cantrell, gen. mgr. Represented (legal) by Dow, Lohnes & Albertson; Covington & Burling. Represented (engineering) by Jansky & Bailey. Represented (sales) by Blair Television; Petry Television; MMT Sales Inc.; Harrington, Righter & Parsons Inc.

MULTIMEDIA BROADCASTING CO. (Div. of Multimedia Inc.)—140 W. Ninth St., Cincinnati, OH 45202. Phone: 513-352-5000. Owns KSDK(TV), St. Louis, MO; WMAZ-TV, Macon, GA; WBIR-TV, Knoxville, TN; WLWT(TV), Cincinnati, OH; WZTV, Nashville, TN. Multimedia also owns WFBC-AM-FM, Greenville, SC; WMAZ(AM) & WAYS(FM), Macon, GA; WWNC(AM), Asheville, NC; KEEL & KITT(FM), Shreveport, LA; WEZW(FM), Wauwatosa, WI. Multimedia Inc. Executives: Wilson C. Wearn, chmn.; Walter E. Bartlett, pres. & chief exec. officer; D. J. Barhyte, treas. & chief financial officer; Elizabeth Mills, v.p., corporate communications; Rhea T. Eskew, senior exec., newspapers; Alfred F. Burgess, secy.; Thelma M. Anderson, asst. secy.; Robert Hamby, v.p., finance; Thomas L. Magaha, controller; Mike Weinblatt, pres., Donald L. Dahلمان, v.p., Multimedia Entertainment; Donald D. Sbarra, pres., Multimedia Cablevision Co. Multimedia Bcstg. Executives: James T. Lynagh, pres.; A. Bruce Buchanan, exec. v.p., radio; James M. Hart, v.p.; Anthony H. Kiernan, v.p.; William L. Bolster, v.p.; Don McGouirk, v.p.; Dan Maslan, v.p.; Fred L. Newton, v.p.; Robert J. Lind, v.p.; William Garrison, v.p., engineering; Leeann Lewis, v.p. For newspaper interests see Newspaper Ownership of TV Stations. Multimedia is a multiple cable system operator. Represented (legal) by Dow, Lohnes & Albertson. Represented (sales) by Katz Television.

MORGAN MURPHY STATIONS—7025 Raymond Rd., Madison, WI 53711. Phone: 608-271-4321. Evening Telegram Co. (Morgan Murphy Newspapers) owns WISC-TV, Madison, WI; KXLY-TV-AM-FM, Spokane, WA; licensee of KTHI-TV, Fargo-Grand Forks, ND; Apple Valley Bcstg. Inc. which operates KAPP(TV), Yakima, WA & satellite KVEW, Kennewick, WA. For newspaper interests, see Newspaper Ownership of TV Stations. Executive: Elizabeth Murphy Burns, pres. Represented (legal) by Hennessey, Stambler & Siebert. Represented (sales) by Harrington, Righter & Parsons Inc.

NATIONAL BROADCASTING CO. INC.—RCA Bldg., New York, NY 10112. Phone: 212-664-4444. Owns & operates WNBC-TV-AM & WYNY(FM), New York, NY; WRC-TV & WKYS(FM), Washington, DC; WMAQ-TV-AM & WKQX(FM), Chicago, IL; WKYC-TV, Cleveland, OH; KNBC-TV, Los Angeles, CA; KNBR & KYUU(FM), San Francisco, CA; WJIB-FM, Boston, MA. Executives: John Welch, chmn.; Robert Wright, pres. & chief exec. officer.

NATIONWIDE COMMUNICATIONS INC.—One Nationwide Plaza, Columbus, OH 43216. Phone: 614-249-7676. Owns WATE-TV, Knoxville, TN; WXEX-TV, Richmond-Petersburg, VA; WBAY-TV, Green Bay, WI; KITN(TV), Minneapolis, MN; WNCI(FM), Columbus, OH; WGAR-AM-FM, Cleveland, OH; WPOC(FM), Baltimore, MD; WKZL(FM), Winston-Salem, NC; WBWJ-AM-FM, Orlando, FL; KMJJ & KLUC(FM), Las Vegas, NV; KNST & KRQQ(FM), Tucson, AZ; KWSS(FM), Gilroy-San Jose, CA; KZAP(FM), Sacramento, CA; KZZP-AM-FM, Mesa, AZ; KISW(FM), Seattle-Tacoma, WA; Fairfield Cablevision, Lancaster, OH. Executives: Clark Pollock, pres.; Benjamin McKeel, v.p., television; Steve Berger, v.p., radio; Willard Hoyt, v.p. & treas.; Don Watkins, v.p., engineering; Patricia L. Glassburn, asst. treas. Represented (legal) by Fletcher, Heald & Hildreth. Represented (engineering) by Cohen & Dippell, P.C.

NEWS PRESS & GAZETTE CO.—825 Edmond St., Box 29, St. Joseph, MO 64502. Phone: 816-279-5671. Owns WSAV-TV, Savannah, GA; WJTV, Jackson, MS; KSFY-TV, Sioux Falls, KABY-TV, Aberdeen & KPRY-TV, Pierre, SD; CP for WHLT, Ch. 22, Hattiesburg, MS; is buying WECT(TV), Wilmington, NC; publishes St. Joseph News-Press & Gazette & is a multiple cable system operator. Executives: David R. Bradley, chmn.-treas.; David R. Bradley Jr., pres.; Henry H. Bradley, v.p., publisher; Elizabeth L. Neel, secy. Represented (legal) by Arent, Fox, Kintner, Plotkin & Kahn. Represented (sales) by Blair Television.

THE NEW YORK TIMES CO.—229 West 43rd St., New York, NY 10036. Phone: 212-556-1234. Owns WREG-TV, Memphis, TN; KFMS-TV, Fort Smith, AR; WHNT-TV, Huntsville, AL; WQAD-TV, Moline, IL; WNEP-TV, Scranton, PA; WQXR-AM-FM, New York, NY; 56 NJ cable franchises. Executives: Arthur Ochs Sulzberger, chmn.; Sydney Gruson, vice chmn.; Walter E. Mattson, pres.; William H. Davis, sr. v.p.; David L. Gorham, sr. v.p.; Benjamin Handelman, sr. v.p.; John D. Pomfret, sr. v.p.; Michael E. Ryan, sr. v.p.; Guy T. Garrett, v.p.; Solomon B. Watson IV, secy.; Denise K. Fletcher, treas.; Frank R. Gatti, controller; David K. MacDonald, v.p. & dir., cable group; John R. Harrison, v.p. & pres., regional newspaper group; William T. Kerr, v.p. & pres., magazine group; Frank Roberts, pres., bcastg. group. For other holdings, see listings under Newspaper Ownership of TV Stations; Book & Periodical Publishing Firms with TV Station Ownership. Represented (legal) by Koteen & Naftalin. Represented (engineering) by A. D. Ring & Associates. Represented (sales) by Katz Television.

ODYSSEY PARTNERS—c/o WDWL, 2055 Lee St., Hollywood, FL 33020. Owns WPCQ-TV, Charlotte, NC; has interest in WDWL(TV), Miami, FL; WTSG(TV), Albany, GA; WTXN(TV), Waterbury, CT & The Essex Group, multiple cable system operator. Executives: Michael Finkelstein, pres.; Harvey Cohen, exec. v.p. Represented (legal) by Nixon, Hargrave, Devans & Doyle. Represented (engineering) by Jules Cohen & Associates. Represented (sales) by Katz Independent TV Sales.

OUTLET COMMUNICATIONS INC.—111 Dorrance St., Providence, RI 02903. Phone: 401-276-6200. Owns WJAR(TV), Providence, RI; WCMH-TV, Columbus, OH; WATL(TV), Atlanta, GA; WXIN(TV), Indianapolis, IN; WTOF(AM), Washington, DC; KIQQ(FM), Los Angeles, CA; WIOQ(FM), Philadelphia, PA; WTKS(FM), Bethesda, MD. Executives: Bruce G. Sundlun, chmn. & chief exec. officer; David E. Henderson, pres. & chief operating officer; Joseph T. Chairs, v.p., radio group; Gerald T. Plemmons, v.p., engineering; Frederick R. Griffiths, v.p., corporate affairs; Steve J. Caminis, v.p., TV news; John D. Sawhill, v.p. & gen. mgr., WJAR; Garland R. Robinson, v.p. & gen. mgr., WCMH-TV; John A. Serrao, gen. mgr., WATL; Joseph A. Young, v.p. & gen. mgr., WXIN; Joseph Chairs, gen. mgr., WIOQ; Tom J. Mosher, v.p. & gen. mgr., KIQQ; Michael L. Douglass, v.p. & gen. mgr., WTOF/WTKS. Represented (legal) by Sundlun, Scher & Singer. Represented (sales) by Katz Television.

PALMER COMMUNICATIONS INC.—1801 Grand Ave., Des Moines, IA 50308. Phone: 515-242-3500. Operates WHO-TV-AM & KLYF(FM), Des Moines; WOC-TV-AM & KLIK(FM), Davenport, IA; WNOC & WCVU(FM), Naples, FL; WTNT-AM-FM, Tallahassee, FL & is a multiple cable system operator. Executives: William J. Ryan, pres. & chief exec. officer; Robert G. Engelhardt, exec. v.p. & secy.; M. Wayne Wisehart, treas. & chief finance officer. Represented (legal) by Dow, Lohnes & Albertson. Represented (engineering) by Jules Cohen & Associates, P.C. Represented (sales) by Blair Television.

PAPPAS TELECASTING COMPANIES—500 S. Chinoweth, Visalia, CA 93277. Phone: 209-733-7800. Owns KMPH(TV), Visalia-Fresno, CA; WHNS(TV), Asheville, NC-Greenville-Spartanburg, SC; KPTM(TV), Omaha, NE; CP for WHST(TV), Greenwood, SC. Executives: Harry J. Pappas, pres.; LeBon G. Abercrombie, v.p., planning & development; Dennis J. Davis, v.p., finance; Robert E. Denton, v.p.; Edward C. Branca, v.p. & gen. mgr., KMPH; Joseph A. Shaffer, v.p., programming; Stella A. Pappas, secy.-treas. Represented (legal) by Fletcher, Heald & Hildreth; Kadison, Pfaelzer, Woodard, Quinn & Rossi. Represented (engineering) by Cecil Lynch; Smith & Powstenko. Represented (sales) by Katz Independent TV Sales.

PARK COMMUNICATIONS INC.—Terrace Hill, Ithaca, NY 14850. Phone: 607-272-9020. Owns WNCT-TV-AM-FM, Greenville, NC; WDEF-TV-AM-FM, Chattanooga, TN; WJHL-TV, Johnson City, TN; WTVR-TV-AM-FM, Richmond, VA; WSLV-TV, Roanoke, VA; WUTR(TV), Utica, NY; WBMG(TV), Birmingham, AL. Park also owns radios WNAX, Yankton, SD; WHEN & WRRB(FM), Syracuse, NY; WPAT-AM-FM, Paterson, NJ; KJJO-AM-FM, Eden Prairie, MN; KWJJ-AM-FM, Portland, OR; KEZX(FM), Seattle, WA & KWLO & KFMW(FM), Waterloo, IA. Executives: Roy H. Park, chmn. & chief exec. officer; Wright M. Thomas, exec. v.p.; Randal N. Stair, v.p., controller & asst. secy.; William L. Fowler, v.p., radio. Gen. Mgrs.: C. Robert Thompson, WNCT-TV; Joe Mule, WNCT-AM-FM; W. Hanes Lancaster Jr., WJHL-TV; Rich Pegram, WTVR-TV; Edward Adams, WUTR; Eddie Anderson, WTVR-AM-FM; W. Randall Odil, WSLV-TV; Hoyle Broome, WBMG(TV); Rick Prusator, WNAX; Robert Carolin, WHEN/WRRB; David Pederson, KWJJ-AM-FM; Dave Littrell, KEZX; Scott Meier, KJJO-AM-FM. For newspaper interests, see Newspaper Ownership of TV Stations. Represented (legal) by McKenna, Wilkinson & Kitzner. Represented (engineering) by A. D. Ring & Associates. Represented (sales) by Blair Television.

PEGASUS BROADCASTING—150 N. Michigan Ave., Suite 250Q, Chicago, IL 60601. Owns KSCH-TV, Stockton, CA; WJBF(TV), Augusta & WTVM(TV), Columbus, GA; WAPA-TV, San Juan, P.R. Executives: Christopher F. Brennan, pres.; Richard Lipton, v.p.

PIKES PEAK BROADCASTING CO.—Box 1457, Colorado Springs, CO 80901. Phone: 303-632-1515. Owns KRDO-TV-AM-FM, Colorado Springs-Pueblo; KJCTV, Grand Junction, CO. Executives: Harry W. Hoth Jr., pres.; Joan G. Hoth, v.p.-treas.; Patti Hoth Crouse, secy. Represented (legal) by Fletcher, Heald & Hildreth. Represented (sales) by Blair Television.

PLAINS TELEVISION PARTNERSHIP—250 County Fair Dr., Champaign, IL 61821. Phone: 217-351-8500. Owns WICD(TV), Ch. 15, Champaign, IL; 47.5% of WTVQ(TV), Rockford, IL. Plains Television is owned by Elmer Balaban & Harry Balaban Estate. Executive: Elmer Balaban, pres. Represented (sales) by Katz Television.

I. MARTIN POMPADUR—See Television Station Partners.

HENRY POSNER JR. GROUP—See Meridian Communications Corp.

POST-NEWSWEEK STATIONS INC.—1150 15th St. NW, Washington, DC 20071. Phone: 202-334-4600. Owns WDIV(TV), Detroit, MI; WJXT(TV), Jacksonville, FL; WPLG(TV), Miami, FL; WFSB(TV), Hartford, CT & Post-Newsweek Cable. Executives: Joel Chaseman, pres.; Stephen Flanagan, dir. of engineering; Gordon King, exec. v.p., business affairs; L. Stanley Paige, v.p., legal affairs; James Snyder, v.p., news; Alan Frank, v.p., programming & production; Catherine Nierle, v.p., business affairs; Augustus Bailey, v.p. & gen. mgr., WJXT; Amy McCombs, pres. & gen. mgr., WDIV; G. William Ryan, pres. & gen. mgr., WPLG; Barry Barth, v.p. & gen. mgr., WFSB. Represented (legal) by Covington & Burling. Represented (sales) by Petry Television Inc.

Group Stations

PRICE BROADCASTING CO.—35 Century Park Way, Salt Lake City, UT 84115. Owns KIDK(TV), Idaho Falls, ID; WJSU-TV, Anniston, AL; KROW & KNEV(FM), Reno, NV; KKRD(FM), Wichita, KS; KHYV & KBEE-FM, Modesto, CA; KBUG & KCPX-FM, Salt Lake City, UT; WWVA & WCPI(FM), Wheeling, WV; WEZL(FM), Charleston, SC; KGA & KDRK(FM), Spokane, WA. Executives: John Price, pres.; Martin G. Petersen, v.p.-secy.-treas.; Norman Louvau, v.p.

PRICE COMMUNICATIONS CORP.—45 Rockefeller Plaza, New York, NY 10020. Phone: 212-757-5600. Owns WEEK-TV, Peoria, IL; KRCC(TV), Jefferson City-Columbia, MO; WZZM-TV, Grand Rapids, MI; WOWO & WIDE(FM), Fort Wayne, IN; KIOI(FM), San Francisco, CA; WIRK-AM-FM, West Palm Beach, FL; WIBA-AM-FM, Madison, WI; WTIK(AM), New Orleans, LA; KOMA & KIMY-FM, Oklahoma City, OK; WNIC-AM-FM, Detroit, MI; WWKB & WKSE(FM), Buffalo-Niagara Falls, NY; WLAC-AM-FM, Nashville, TN; KKOB-AM-FM, Albuquerque, NM and publishes National Law Journal & New York Law Journal. Executive: Robert Price, pres.-treas.
Represented (legal) by Cohn & Marks.
Represented (sales) by Katz Television.

PROVIDENCE JOURNAL CO.—See Mountain States Broadcasting.

PULITZER PUBLISHING CO.—900 N. Tucker Blvd., St. Louis, MO 63101. Phone: 314-622-7000. Owns KOAT-TV, Albuquerque, NM; KETV, Omaha, NE; WGAL-TV, Lancaster, PA; WYFF-TV, Greenville, SC; WXII(TV), Winston-Salem, NC; WPTA(TV), Fort Wayne, IN; WLKY-TV, Louisville, KY; KTAR & KKL(TV), Phoenix, AZ; holds CP for KWNM(TV), Silver City, NM. For newspaper interests, see Newspaper Ownership of TV Stations. Executives: Joseph Pulitzer Jr., chmn. of the board; Glenn A. Christopher, vice chmn.; Michael E. Pulitzer, pres.; Ronald H. Ridgway, senior v.p., finance; Ken J. Elkins, pres. & chief exec. officer, Pulitzer Broadcasting Co.
Represented (legal) by Verner, Lipfert, Bernhard, McPherson & Hand.
Represented (engineering) by A. D. Ring & Associates.
Represented (sales) by Blair Television; Petry Television; Katz Television.

QUINCY BROADCASTING CO.—513 Hampshire St., Box 80, Quincy, IL 62306. Phone: 217-228-5600. Quincy Newspapers Inc., publisher of Quincy Herald-Whig, owns 95% of WGEM-TV-AM-FM, Quincy, IL; Hannibal, MO; 100% of WSJV(TV), Elkhart-South Bend, IN; KTTC(TV), Rochester, MN; WVVA(TV), Bluefield, WV; 67.7% of New Jersey Herald, Newton, NJ. Executives: Thomas A. Oakley, pres.; Rich Herbst, v.p. & gen. mgr.; Ben Stewart, v.p., sales; Fred Colgan, TV operations mgr.; Leo Henning, radio station mgr.; Jim Lawrence, promotion/production mgr. Represented (legal) by Wilkinson, Barker, Knauer & Quinn. Represented (engineering) by Lohnes & Culver.
Represented (sales) by Blair Television.

REITEN BROADCASTING—3425 S. Broadway, Minot, ND 58701. Phone: 701-852-2140. Owns KXMC-TV, Minot; KXMB-TV, Bismarck; KXMA-TV, Dickinson; KXMD-TV, Williston; KCJB & KHHT(FM), Minot, all ND. Executive: Chester Reiten, pres.
Represented (legal) by Fisher, Wayland, Cooper & Leader.
Represented (sales) by Seltel Inc.

RELIANCE GROUP INC.—Has controlling interest in John Blair & Co. (see listing); also has interest in KVEA(TV), Corona-Los Angeles, CA.

RETLAW ENTERPRISES INC.—Box 5455, Fresno, CA 93755. Phone: 209-222-2411. Owns KJEO(TV), Fresno; KMST(TV), Monterey, CA & is buying KIMA-TV, Yakima, WA; KEPR-TV, Pasco, WA; KLEW-TV, Lewiston, ID. Executives: Lillian B. Disney, co-chmn.; Sharon Disney Lund, co-chmn.; Diane Disney Miller, pres.; Joseph C. Drilling, v.p., broadcasting. Represented (legal) by McKenna, Wilkinson & Kitter.
Represented (engineering) by Hammitt & Edison Inc.
Represented (sales) by Petry Television Inc.

WILLIAM S. REYNER JR.—See Smith Broadcasting Group Inc.

RKO GENERAL INC. (subsidiary of GenCorp.)—1440 Broadway, New York, NY 10018. Phone: 212-642-4000. Owns WOR-TV, Secaucus, NJ-New York, NY; WOR(AM) & WRKS(FM), New York, NY; WRKO(AM) & WROR(FM), Boston, MA; KHJ-TV & KRTH-AM-FM, Los Angeles, CA; WHBQ-TV-AM, Memphis, TN; WGMS-AM-FM, Bethesda, MD-Washington, DC; KFRC(AM), San Francisco, CA; WAXY(FM), Fort Lauderdale, FL; WFYR(FM), Chicago, IL. Corporate Officers: Shane O'Neil, pres.; Pat Servodidio, pres., TV; Jerry Lyman, pres., radio. Television Division: Peter Leone, v.p. & gen. mgr., WOR-TV; O. Alex Bonner, v.p. & gen. mgr., WHBQ-TV; Chuck Velona, v.p. & gen. mgr., KHJ-TV. Note: Sales of KHJ-TV, Los Angeles & WOR-TV, Secaucus-New York pend.
Represented (legal) by Wilmer, Cutler & Pickering; Pierson, Ball & Dowd.
Represented (sales) by Blair Television; Harrington, Righter & Parsons Inc.

GERALD J. ROBINSON—2250 Seymour Ave., Cincinnati, OH 45212. Owns WYZZ-TV, Bloomington, IL; WSMH(TV), Flint, MI; holds CP for WMCC, Ch. 23, Marion, IN.

ROLLINS COMMUNICATIONS INC.—Box 647, Atlanta, GA 30301. Phone: 404-888-2704. Owns & operates WPTZ(TV), Plattsburgh, NY-Burlington, VT; WEAR-TV, Pensacola, FL-Mobile, AL; WCHS-TV, Charleston-Huntington, WV; KAUT(TV), Oklahoma City, OK; WAMS, Wilmington, DE; WRAP, Norfolk, VA; WBEE, Harvey, IL; WCHS & WBES(FM), Charleston, WV; KDAY, Santa Monica, CA. Rollins is a multiple cable system operator. Corporate officers: O. Wayne Rollins, chmn.; R. Randall Rollins, pres.; Richard A. Hubbell, exec. v.p.; Michael Higgins, chief financial officer. Television executive: Jack Robinette, v.p., dir. Note: Rollins is 43.5% owned by Heritage Communications Inc., see listing.
Represented (legal) by Pepper & Corazzini.
Represented (sales) by Blair Television; Petry Television.

SAINTE LTD.—Box 4159, Modesto, CA 95352-4159. Phone: 209-523-0777. Owns KCSO(TV), Modesto, CA; KREN-TV, Reno, NV; K077A, LPTV, Santa Maria, CA; K09UF, LPTV, Morro Bay, CA. Executives: Chester Smith & Naomi L. Smith, general partners.

Represented (legal) by Fletcher, Heald & Hildreth.
Represented (engineering) by Cecil Lynch.
Represented (sales) by SIN Television Network.

SARKES TARZIAN INC.—See Tarzian.

RAYMOND G. SCHINDLER GROUP—c/o Sage Bcstg. Corp., 406 S. Irving, San Angelo, TX 76903. Owns KIDY(TV), San Angelo, TX; KVLG(AM) & KMUZ(FM), La Grange, TX; CP for KABB, Ch. 29, San Antonio, TX; Ch. 48, Galveston, TX. Executives: Raymond G. Schindler, pres.; Paris Schindler, v.p.; Bill Carter, v.p.-secy.; Jo Edgell, v.p.
Represented (legal) by Schnader, Harrison, Segal & Lewis.
Represented (engineering) by Jules Cohen & Associates.
Represented (sales) by Seltel Inc.

SCHURZ COMMUNICATIONS INC.—223 W. Colfax Ave., South Bend, IN 46626. Phone: 219-287-1001. Owns & operates WSBT-TV-AM & WNSN(FM), South Bend, IN; WDBJ(TV), Roanoke, VA; WAGT(TV), Augusta, GA; has multiple cable holdings. For newspaper interests, see Newspaper Ownership of TV Stations. Executives: Franklin D. Schurz, chmn. of the board; Franklin D. Schurz Jr., pres.-treas.; James G. Young Jr., chief financial exec.; Mary Schurz, secy.; Anne G. Strantz, asst. secy.-treas.
Represented (legal) by Hogan & Hartson; Hennessey, Stambler & Siebert, P.C.
Represented (engineering) by David Steel & Associates; Moffet, Larson & Johnson, P.C.; Jules Cohen & Associates.
Represented (sales) by Katz Television; Harrington, Righter & Parsons Inc.; Seltel Inc.

SCRIPPS-HOWARD BROADCASTING CO.—1100 Central Trust Tower, Cincinnati, OH 45202. Phone: 513-977-3000. Owns WEWS(TV), Cleveland; WCPO-TV, Cincinnati, OH; WPTV, West Palm Beach, FL; WMC-TV-AM-FM, Memphis, TN; KJRH(TV), Tulsa, OK; KSHB-TV, Kansas City, MO; WBSB(FM), Baltimore, MD; KUPL-AM-FM, Portland, OR; KNXV-TV, Phoenix, AZ; WXYZ-TV, Detroit, MI; WFTS(TV), Tampa, FL. Executives: Jack R. Howard, chmn. (200 Park Ave., New York, NY 10166); Donald L. Perris, pres. (3001 Euclid Ave., Cleveland, OH 44115); Al Schottelkotte, sr. v.p.; Richard J. Janssen, v.p.; William J. Brooks, v.p.; James E. Smith, v.p., sales; Jeanne Findlater, v.p.; F. Ben Hevel, v.p.; Warren P. Happel, v.p., engineering; Bob J. Wormington, v.p.; D. J. Castellini, secy.-treas.
Represented (legal) by Baker & Hostetler.
Represented (sales) by Blair Television.

SEAWAY COMMUNICATIONS INC.—Box 858, Rhinelander, WI 54501. Phone: 715-369-4700. Owns WJFW-TV, Rhinelander-Wausau, WI; WVII-TV, Bangor, ME. Executives: Dr. James Buckner, chmn.; Dr. Henry Wiggins, vice chmn.
Represented (legal) by Mullin, Rhyne, Emmons & Topel.
Represented (sales) by Blair Television.

SHAMROCK BROADCASTING—4444 Lakeside Dr., Burbank, CA 91505. Phone: 818-845-4444. Owns WTVQ-TV, Lexington, KY; KEYT(TV), Santa Barbara, CA; KITV, Honolulu, HI; KMAU(TV), Wailuku, HI; KHVO(TV), Hilo, HI; KUDL(FM), Kansas City, KS; WFOK(FM), Gainesville (Atlanta), GA; KMGC(FM), Dallas, TX; KABL-AM-FM, Oakland-San Francisco, CA; WCXI & WWWV(FM), Detroit, MI; WTKN & WWSW-FM, Pittsburgh, PA; WHB(AM), Kansas City, MO; KZFX-FM, Lake Jackson (Houston), TX & is buying KQKT(FM), Seattle, WA; KTAB-TV, Abilene, TX. Executives: Roy E. Disney, chmn.; Stanley P. Gold, pres.; James R. Mixon, exec. v.p. & chief operating officer; Richard Grimm, pres., TV div.; William Clark, pres., radio div.
Represented (legal) by Leventhal, Senter & Lerman.
Represented (engineering) by Hammitt & Edison Inc.

RICHARD E. SHIVELY—c/o North Platte Television Inc., Box 749, North Platte, NE 69101. Owns 90% of KNOF-TV, North Platte; 28.6% of WXMI(TV), Grand Rapids, MI; 50% of Ch. 43 CP, Syracuse, NY.
Represented (sales) by Adam Young Inc.

SILVER KING BROADCASTING—1529 U.S. 19 S. Clearwater, FL 33546. Owns WVJ-TV, Marlborough, MA; WWHT(TV), Newark, NJ; WSNL-TV, Smithtown, NY & is buying KIHS-TV, Ontario, CA; WPWR-TV, Aurora, IL; WKUL-TV, Baltimore, MD; WSJT(TV), Vineland, NJ; WCLQ-TV, Cleveland, OH; KTHT(TV), Alvin, TX & CP to KPST-TV, Ch. 65, Vallejo, CA. Silver King is owned by Home Shopping Network. Executives: Roy M. Speer, chmn.; Lowell W. Paxson, pres.; George C. Patterson, v.p.-treas. Paxson has interests in WTBY(AM), Waterbury, CT; WYND(AM), Sarasota, WA; WWS(AM), Fort Lauderdale, WWQT(AM), Dunedin, WHBS(FM), Holiday, FL; WACK(AM), Newark, NJ; WKSN-AM-FM, Jamestown, NY.

DONALD M. SIMMONS—See Howard Green Group.

SJL INC.—3203 3rd Ave. N., Box 2557, Billings, MT 59103. Phone: 406-256-0705. Owns KTVQ(TV), Billings; KXLF-TV, Butte; KRTV, Great Falls; KPAX-TV, Missoula, MT; has interest in Central Carolina Television Inc. which owns WKFT(TV), Fayetteville, NC. Principal, George D. Lilly has interest in WHTM-TV, Harrisburg, PA; WSTM-TV, Syracuse, NY; WGRZ-TV, Buffalo, NY. Executives: George D. Lilly, pres.-treas.; David McCuray, secy.; Pamela D. Heilmann, asst. secy.
Represented (legal) by Hogan & Hartson.
Represented (sales) by Blair Television.

SMITH BROADCASTING GROUP INC.—211 Townsend, Birmingham, MI 48009. Phone: 313-642-2208. Owns WETM-TV, Elmira, NY; WWPC-TV, Altoona, PA; WHTM-TV, Harrisburg, PA & WWCP-TV, Johnstown, PA. Principals also have interest in WGRZ-TV, Buffalo, NY. Executives: Robert N. Smith, pres.-treas.; William S. Reyner Jr., v.p.-secy.
Represented (legal) by Hogan & Hartson.
Represented (engineering) by Jules Cohen & Associates.
Represented (sales) by Katz Television; Harrington, Righter & Parsons Inc.

WILLIAM B. SMULLIN—See California-Oregon Broadcasting Co.

SOUTHWEST MULTIMEDIA CORP.—2020 N. Loop W, Suite 211, Houston, TX 77018. Owns KTXS-TV, Sweetwater-Abilene; KVEO(TV), Brownsville, TX; KPEJ(TV), Odessa, TX. Executives: Billy B. Goldberg, chmn.; Lester Kamin, pres.; Hazel Arnold, v.p.-secy.; Sheldon Weisfeld, treas. Represented (legal) by Wilner & Scheiner. Represented (engineering) by Andrus & Associates. Represented (sales) by Seltel Inc.

SPANISH INTERNATIONAL COMMUNICATIONS CORP.—460 W. 42nd St., New York, NY 10036. Phone: 212-502-1300. Owns & operates KMEX-TV, Los Angeles, CA; KFTV, Hanford (Fresno), CA; KWEX-TV, San Antonio, TX; WLTV, Miami, FL & WXTV, Paterson, NJ-New York, NY; low-power stations K30AK, Austin, TX; K41A1, Denver, CO; translators K39AB, Bakersfield, CA; W47AD, Hartford, CT; W35AB, Philadelphia, PA. Note: Sale of stations pends. Executives: Emilio Nicolas, pres.; Daniel Villanueva, v.p.; Joaquin Blaya, v.p.; Karen Bedrosian, v.p. & chief financial officer. Note: R. Anselmo, D. Villanueva, pres. & gen. mgr. of KMEX-TV & E. Nicolas, pres. & gen. mgr. of KWEX-TV have majority interest in KOTV, San Francisco & KTVW-TV, Phoenix, AZ. FCC Administrative Law Judge John H. Conlin 1/3/86 proposed denial of renewal of SICC broadcast licenses. Represented (legal) by Leventhal, Senter & Lerman. Represented (engineering) by Jules Cohen & Associates. Represented (sales) by SIN Television Network.

SPARTAN RADIOCASTING INC.—Box 1717, Spartanburg, SC 29304. Phone: 803-576-7777. Owns WSPA-TV-AM-FM, Greenville-Spartanburg, SC-Asheville, NC; KIMT(TV), Mason City, IA; WBTW(TV), Florence, SC; WTWA(AM), Thomson, GA. Executives: Walter J. Brown, pres.; K. James Yager, exec. v.p.; Boyd Bunting, secy.-treas. Represented (legal) by Covington & Burling. Represented (engineering) by A. D. Ring & Associates. Represented (sales) by Blair Television.

STANDARD COMMUNICATIONS INC.—2185 South 3600 West, Salt Lake City, UT 84119. Phone: 801-973-3000. Owns 80% of KUTV, Salt Lake City, UT; 80% of Kansas State Network which owns & operates KSNW, Wichita; KSNB, Garden City; KSNC, Great Bend; KSNT, Topeka, all KS; KSNK, McCook, NE-Oberlin, KS; KSNF, Joplin, MO. For other interests, see Newspaper Ownership of TV Stations. Executive: George C. Hatch, pres., KUTV. Represented (legal) by Haley, Bader & Potts. Represented (sales) by Katz Television.

STAUFFER COMMUNICATIONS INC.—Box 119, Topeka, KS 66601. Phone: 913-272-3456. Owns WIBW-TV-AM-FM, Topeka, KS; KCOY-TV, Santa Maria, CA; KMIZ(TV), Columbia, MO; KYCU-TV, Cheyenne, WY; KTVS(TV), Sterling, CO; KSTF(TV), Scottsbluff, NE; KCWY-TV, Casper, WY; KWWY(TV), Rock Springs, WY; KOWY(TV), Lander-Riverton, WY; KRNT & KRNO(FM), Des Moines, IA; KGFF(AM), Shawnee, OK; KGNC-AM-FM, Amarillo, TX; Kansas City Royals Radio Network, Kansas City, MO; Stauffer Sports Network, Kansas Agricultural Network, Kansas Information Network, Topeka, KS; Bulldog Network, Des Moines, IA; 50% of Total TV of Amarillo, Amarillo, TX. For other interests, see Newspaper Ownership of TV Stations. Executive: Jerry Holley, v.p., broadcasting. Represented (legal) by Dow, Lohnes & Albertson. Represented (sales) by Blair Television; Katz Television; Katz Radio.

STORER COMMUNICATIONS INC.—12000 Biscayne Blvd., Box 61-8000, Miami, FL 33261-8000. Phone: 305-899-1000. Executives: Terry Lee, chmn. & chief exec. officer; Ken Bagwell, exec. v.p., operations & pres., Cable Communications Div.; A. A. Church, v.p. & gen. counsel; Kenneth Mosher, v.p. & treas.; Joseph Dimino, pres., TV Stations Div.; Henry Davis, v.p., TV program development; Warren Zwicky, v.p., gov. administrative law; James Long, v.p., personnel development & services; Walter Threadgill, v.p., gov. affairs; Shirley Conover, asst. secy.; Loraine Strait, asst. secy. Owns & operates WJBK-TV, Detroit, MI, Bill Flynn, v.p. & gen. mgr.; WJW-TV, Cleveland, OH, Charles David Whitaker, gen. mgr.; WAGA-TV, Atlanta, GA, Paul Raymon, v.p. & gen. mgr.; WITI-TV, Milwaukee, WI, Andrew Potos, v.p. & gen. mgr.; WTVG, Toledo, OH, H. W. Ray, v.p. & gen. mgr.; WSBK-TV, Boston, MA, Daniel Berkery, v.p. & gen. mgr.; KCST-TV, San Diego, CA, Bill Fox, v.p. & gen. mgr. Storer Communications is a multiple cable system operator. Storer is owned by KKR Associates, see listing for Kohlberg Kravis Roberts & Co. Sale of all stations except WTVG to Lorimar-Teletel pictures pends. Represented (sales) by Storer Television Sales Inc. Washington office: 1220 19th St. NW 20036. Phone: 202-296-5070.

SUOBRINK BROADCASTING—100 Australian Ave., Suite 104, West Palm Beach, FL 33406. Owns WCEA(TV), Mount Vernon, IL; WVRN-TV, Richmond VA; WNAC-TV, Providence, RI; CP for WZGA(TV), Rome, GA; WCBF(AM), Seffner, FL; KAAY(AM), Little Rock, AR; WBIX(AM), Jacksonville, FL; KPQI-FM, Honolulu, HI. Principals: Robert W. Sudbrink, Marion Sudbrink. Represented (legal) by Haley, Bader & Potts. Represented (engineering) by Lawrence Behr & Associates. Represented (sales) by Seltel Inc.; Independent TV Sales Inc.

LESTER SUMRALL EVANGELISTIC ASSOCIATION INC.—Box 12, South Bend, IN 46624. Owns WHMB-TV, Indianapolis, IN; WHME-TV-FM, South Bend, IN; KWHB(TV), Tulsa, OK; WHKE(TV), Kenosha, WI & KDSC-TV, Honolulu, HI. Executives (Le Sea Bestg. Inc.): Lester Sumrall, chmn.; S. Sumrall, pres.; Louise M. Sumrall, secy.-treas. Represented (legal) by Pepper & Corazzini. Represented (engineering) by E. Harold Munn Jr. & Associates Inc.

TAFT BROADCASTING CO.—1718 Young St., Cincinnati, OH 45210. Phone: 513-721-1414. Owns WBRC-TV, Birmingham, AL; WKRC-TV-AM & WKRC(FM), Cincinnati, OH; WTVN-TV-AM & WLVO(FM), Columbus, OH; WDAF-TV-AM & KYYS(FM), Kansas City, MO; WTAFT-TV, Philadelphia, PA; WDCA-TV, Washington, DC; WCIX(TV), Miami, FL; WTSP-TV, St. Petersburg, FL; WGHF-TV, High Point, NC; KTSP-TV, Phoenix, AZ; KTXA(TV), Fort Worth-Dallas, TX; KTXH(TV), Houston, TX; WKLS-AM-FM, Atlanta, GA; WNDE & WFBQ-FM, Indianapolis,

IN; WDVE(FM), Pittsburgh, PA; WGR-AM-FM, Buffalo, NY; KEX & KKRZ(FM), Portland, OR. Note: Sale of WDCA-TV, WCIX, WTAFT-TV, KTXA & KTXH pends. Corporate Officers: Charles S. Mechem Jr., chmn. of the board; Dudley S. Taft, vice-chmn.; George E. Cas-trucci, exec. v.p. & chief operations officer; Jack Sander, pres., television group; Carlyle J. Wagner, pres., radio & cable TV; Samuel T. Johnston, senior v.p.; John D. Chapman, senior v.p., corporate affairs; Benjamin Diesbach, v.p., cable TV; Verna M. Meyer, treas. & asst. secy.; Gregory C. Thomas, senior v.p., finance; S. Donald Urban, senior v.p., administration & personnel; Charles D. Lindberg, secy. Broadcast Group Officers: Terry H. Schroeder, television business affairs; Gregory Miller, v.p., programming; James Ary, v.p., engineering, radio; Jerry Kersting, v.p., business affairs, radio & cable; Nicholas J. Miller, v.p., radio research; L. D. Bolton, John Rose, Elliott Troshinsky, Earl Beall, Charles S. Cowdrey, Randall Smith, Charles R. Wing, Larry Anderson, Chris Wheat, Michael Costello, Tom Thon, Perry Frey, John Soller, Mark O. Hubbard, David Crowl, J. Thomas Connolly, David Milner, Robert Schutt, Vincent Barresi, David Boylan, William Castleman, Lawrence Clamage, William Stough, Herndon Hasty, Ed Sander, v.p.s & gen. mgrs.

SARKES TARZIAN INC.—Box 62, Bloomington, IN 47402. Phone: 812-332-7251. Owns WRCB-TV, Chattanooga, TN; KTVN(TV), Reno, NV; WGTC & WTTS(FM), Bloomington; WAJJ(FM), Fort Wayne, IN. Executives: Sarkes Tarzian, chmn.; Thomas Tarzian, vice-chmn. & chief exec. officer; Charles Clapham, chief financial officer & treas.; Valerie Tarzian, gen. counsel; Dennis Tolar, pres. & gen. mgr., WRCB-TV; Dennis Siewert, pres. & gen. mgr., KTVN; Dave Nathan, gen. mgr., WTTS & WGTC; Geoffrey Vargo, pres. & gen. mgr., WAJJ. Represented (legal) by Cohn & Marks. Represented (engineering) by Jules Cohen & Associates. Represented (sales) by Katz Television.

TELEVISION STATION PARTNERS—7 W. 51st St., 6th Floor, New York, NY 10019-6984. Phone: 212-245-7610. Own WEYI-TV, Saginaw, MI; WRDW-TV, Augusta, GA; WROC-TV, Rochester, NY; WTOV-TV, Steubenville, OH-Wheeling, WV. Executives: I. Martin Pompadur, chief exec. officer; Ralph E. Becker, chief operating officer; James C. McCreary, chief financial officer. Note: Becker & Pompadur as general partners have interest in Northeastern TV Investors, owner of WBRE-TV, Wilkes-Barre, PA; Toledo TV Investors which owns WNWQ-TV, Toledo, OH. Represented (legal) by McKenna, Wilkinson & Kittner. Represented (sales) by Katz Television; Petry Television.

TIMES MIRROR CO.—Times Mirror Square, Los Angeles, CA 90053. Phone: 213-972-3700. Owns KDFW-TV, Dallas-Fort Worth, TX; KTBC-TV, Austin, TX; WVTM-TV, Birmingham, AL; KTVI(TV), St. Louis, MO; has multiple cable holdings; Times Mirror Videotex Services. For other interests, see Newspaper Ownership of TV Stations. Executive: Phillip L. Williams, exec. v.p. Phone: 213-972-3833. Times Mirror Broadcasting, 20 E. Elm St., Greenwich, CT 06830. Phone: 203-625-0550. John J. McCrory, pres.; I. W. Baker, exec. v.p. Represented (legal) by Wilmer, Cutler & Pickering. Represented (sales) by Harrington, Richter & Parsons Inc.

TRIBUNE BROADCASTING CO.—435 N. Michigan Ave., No. 1900, Chicago, IL 60611. Phone: 312-222-3333. Through subsidiaries, owns and operates WPIX-TV-FM, New York; WGN-TV-AM, Chicago, IL; KWGN-TV, Denver, CO; WGNQ-TV, New Orleans, LA; WGNX(TV), Atlanta, GA; KTLA(TV), Los Angeles, CA; KGNR & KCTC(FM), Sacramento, CA; WICC(AM), Bridgeport, CT. Also owns Tribune Entertainment Co. Executives: James C. Dowdle, pres. & chief exec. officer; Dennis FitzSimons, v.p./operations; James L. Ellis, v.p., creative services; Melvyn B. Smith, v.p., programming; George L. Babick, dir., corporate development; Shaun Sheehan, v.p., Washington; Gerald Agema, chief financial officer; Otis S. Freeman, dir., engineering; William S. Murray, dir., information systems; Sheldon Cooper, pres. & chief exec., Tribune Entertainment. For other executives, see individual station listings. For other interests, see Newspaper Ownership of TV Stations. Represented (legal) by Reuben & Proctor; Schnader, Harrison, Segal & Lewis. Represented (sales) by Blair Television; Petry Television Inc.; TeleRep Inc.; Christal Co. Washington office: Suite 1000, 1111 19th St. NW 20036.

TRINITY BROADCASTING NETWORK INC.—Box A, Santa Ana, CA 92711. Phone: 714-832-2950. Owns KTBN-TV, Santa Ana-Los Angeles, CA; KPAZ-TV, Phoenix, AZ; WHFT(TV), Miami, FL; KTBO-TV, Oklahoma City, OK; WTBTV, Poughkeepsie, NY; WKOI(TV), Richmond, IN; KTBW-TV, Tacoma, WA; WDLI(TV), Canton, OH; KNAT(TV), Albuquerque, NM; WLXI-TV, Greensboro, NC; KLUJ, Ch. 44 ETV, Harlingen, TX; KITU, Ch. 34 ETV, Beaumont, TX; holds CP for KOTX-TV, Ch. 58, Dallas, TX; WCJL, Ch. 42, Bloomington, IN. Executives: Paul F. Crouch, pres.; Norman G. Juggert, secy.-treas. Represented (legal) by May & Dunne.

TRI-STATE CHRISTIAN TV—Box 1010, Marion, IL 62959. Phone: 618-997-9333. Owns WTCT(TV), Marion, IL; WAQP-TV, Saginaw, MI. Executives: Garth Coonce, pres.; Julie Nolan, secy.; Christina M. Coonce, treas. Represented (legal) by Baraff, Koerner, Olender & Hochberg, P.C.

TVX BROADCAST GROUP—5501 Greenview Rd., Virginia Beach, VA 23462. Phone: 804-499-9800. Owns WTVZ(TV), Norfolk, VA; WNRW(TV), Greensboro/Winston-Salem, NC; WLFV-TV, Raleigh/Durham, NC; WNQL-TV, New Orleans, LA; KJTM-TV, Pine Bluff/Little Rock, AR; WCAV-TV, Nashville, TN; WMKW-TV, Memphis, TN; 49% of KRRT(TV), Kerrville-San Antonio, TX; 80% of permittee of WNYB-TV, Buffalo, NY & is buying WDCA-TV, Washington, DC; WCIX(TV), Miami, FL; WTAFT-TV, Philadelphia, PA; KTXA(TV), Fort Worth & KTXH(TV), Houston, TX. Executives: Tim McDonald, pres.; John A. Trinder, exec. v.p.; Jerry Birdwell, v.p., programming. Represented (legal) by Kenkel, Barnard & Edmundson. Represented (sales) by MMT Marketing; TeleRep Inc.

JOSEPH TYOINGS—c/o WTXL-TV, Box 13899, Tallahassee, FL 32312. Has interest in WTXL-TV, Tallahassee, FL; WKAB-TV, Montgomery, AL.

Group Stations

UNITED BROADCASTING CORP.—201 W. Third St., Little Rock, AR 72203. Phone: 501-374-4411. Owns KARK-TV, Little Rock, AR; WTOK-TV, Meridian, MS; KDBC-TV, El Paso, TX. Executives: Larry C. Wallace, chmn.; Michael L. Waddington, pres. & chief exec. officer; John J. Flake, secy.; Thomas F. McLarty III, treas. Represented (legal) by House, Wallace, Nelson & Jewell. Represented (sales) by Blair Television.

UNITED COMMUNICATIONS CORP.—715 58th St., Kenosha, WI 53141. Phone: 414-657-1000. Owns KEYC-TV, Mankato, MN; WWNY-TV, Carthage-Watertown, NY; Kenosha (WI) News; Attleboro (MA) Sun-Chronicle. Executives: Howard J. Brown, pres.; Eugene W. Schulte, v.p.-secy. Represented (legal) by Wiley, Rein & Fielding. Represented (engineering) by Moffet, Larson & Johnson, P.C. Represented (sales) by Katz Television.

UNITED TELEVISION INC.—8501 Wilshire Blvd., Suite 340, Beverly Hills, CA 90211. Phone: 213-854-0426. Owns KMSP-TV, Minneapolis-St. Paul, MN; KTVX, Salt Lake City, UT; KMOL-TV, San Antonio, TX; KBHK-TV, San Francisco, CA; KUTP(TV), Phoenix, AZ. Executives: Evan Thompson, pres. & chief operating officer; Garth Lindsey, exec. v.p. & chief financial officer; Tom Muir, treas. & controller. Note: Chris-Craft Industries (see listing) owns over 50% of United Television. Represented (legal) by Hogan & Hartson.

VIACOM BROADCASTING INC.—1211 Ave. of the Americas, New York, NY 10036. Phone: 212-575-5175. Owns or through affiliates operates WVIT(TV), New Britain-Hartford-New Haven, CT; KSLA-TV, Shreveport, LA; WNYT(TV), Albany, NY; KMOV(TV), St. Louis, MO; WHEC-TV, Rochester, NY; WLAK(FM), Chicago, IL; WMZQ-AM-FM, Arlington, VA-Washington, DC; WLTW(FM), New York, NY; WRVR-AM-FM, Memphis, TN; KIKK-AM-FM, Pasadena-Houston, TX; is buying KNBQ(FM), Tacoma, WA. Executives: Paul M. Hughes, pres.; Brian Bieler, pres., Viacom Radio; Kevin Becraft, v.p., human resources; Michael Keslo, v.p., finance; Terence A. Elkes, v.p.; William Figenshu, v.p. & dir. operations; Ronald Lightstone, v.p.-secy. V.P.s & Gen. Mgrs.: Francis P. Brady, WVIT; Dan Bates, KSLA-TV; Donald D. Perry, WNYT; Arnold Klinsky, WHEC-TV; Michael Murphy, WLAK; Frank Byrne, WMZQ-AM-FM; George Wolfson, WLTW; Terry Wood, WRVR-AM-FM; Nick Trigony, KIKK-AM-FM. Viacom Broadcasting is a subsidiary of Viacom International Inc. which is a program producer, syndicator & a multiple cable system operator. Represented (sales) by TeleRep Inc.

WASHINGTON POST CO.—See Post-Newsweek Stations.

WBNS-TV INC.—Box 1010, Columbus, OH 43216. Phone: 614-460-3700. Owns WBNS-TV, Columbus, OH. WBNS-TV Inc. is owned by Dispatch Printing Co., publisher of Columbus Dispatch, John F. Wolfe, pres. & publisher. The Dispatch Printing Co. also owns WTHR(TV), Indianapolis, IN. WBNS-TV executive: Gene D'Angelo, pres. Represented (legal) by Crowell & Moring. Represented (engineering) by David Steel & Associates. Represented (sales) by Blair Television.

WESTINGHOUSE BROADCASTING—See Group W.

IAN N. WHEELER—5401 W. Kennedy Blvd., Tampa, FL 33609. Has interest in WFTX(TV), Cape Coral, FL; WGBA(TV), Green Bay & WLAX(TV), La Crosse, WI; WQRF-TV, Rockford, IL; CPs for WLKT(TV), Lexington, KY & Ch. 50, LPTV, Nashville, TN; WKWF & WAIL(FM), Key West, FL; KAYC & KAYD(FM), Beaumont, TX & is buying WYAH(TV), Portsmouth, VA; KXTX-TV, Dallas-Fort Worth, TX; WVGW(FM), St. Thomas, VI.

RALPH C. WILSON JR.—Box 36, San Jose, CA 95109. Phone: 408-298-3636. Owns WWTV, Cadillac-Traverse City & WWUP-TV, Sault Ste. Marie, MI; KICU-TV, San Jose, CA; KCIT(TV), Amarillo, TX; WEVV(TV), Evansville, IN; WGGF, Ch. 55 CP, Lebanon, PA. Executives: Ralph C. Wilson Jr., chmn.; William R. Hirshey, pres. Represented (legal) by Leventhal, Senter & Lerman. Represented (sales) by Seltel Inc.

WISCONSIN TV NETWORK ASSOCIATES—1577 Springhill Rd., Vienna, VA 22180. Phone: 703-790-3900. WQOW-TV, Eau Claire; WXOW-TV, La Crosse; WKOW-TV, Madison & WAOV-

TV, Wausau, WI. Executive: Sharad Tak, pres., Tak Communications Inc., gen. partner. Tak has interest in WKIO(FM), Urbana, IL. Represented (legal) by Dow, Lohnes & Albertson. Represented (sales) by Katz Television.

W. RUSSELL WITHERS JR.—Box 1508, Mount Vernon, IL 62864. Phone: 618-242-3500. Owns KREX-TV, Grand Junction; KREY-TV, Montrose & KREZ-TV, Durango, CO; WDTV, Clarksburg-Weston, WV; KKPE & KGMQ(FM), Cape Girardeau, MO; KOKX-AM-FM, Keokuk, IA; WMIX-AM-FM, Mount Vernon, IL; WMLA(AM), Normal & WMLA(FM), Leroy, IL. Represented (legal) by Gardner, Carton & Douglas. Represented (sales) by Katz Television.

WOMETCO BROADCASTING CO.—306 N. Miami Ave., Miami, FL 33128. Phone: 305-579-1200. Owns and operates WTVJ(TV), Miami, FL; WLOS(TV), Greenville-Spartanburg, SC-Asheville, NC. Executives: Kohlberg Kravis Roberts & Co., gen. partner, also has interest in Storer Communications, see listing. Represented (legal) by Wiley, Rein & Fielding. Represented (sales) by MMT Sales Inc.

CHARLES WOODS—Box 1089, Dothan, AL 36302. Phone: 205-792-3195. Owns WTVY(TV) & WTVY-FM, Dothan; WTVW(TV), Evansville, IN; KARD(TV), West Monroe, LA; KLBK-TV, Lubbock, TX; KDEB-TV, Springfield, MO; Ch. 8 applicant, Knoxville, TN. Executive: Charles Woods, pres.-treas. Represented (legal) by Kenkel, Barnard & Edmundson. Represented (engineering) by Cohen & Dippell. Represented (sales) by Seltel Inc.

WOOSTER REPUBLICAN PRINTING CO.—202 E. Liberty St., Wooster, OH 44691. Owns KFBB-TV, Great Falls, MT; KAAL(TV), Austin, MN; WWST(AM) & WQKT(FM), Wooster, OH; WRAD & WRIQ(FM), Roanoke, VA; WTBO & WKGO(FM), Cumberland, MD; WMMZ(FM), Ocala, FL; cable television systems & newspaper publishing companies & is buying KTWO-TV, Casper, WY. Executives: Albert E. Dix, pres.; R. Victor Dix, v.p.-treas.; Robert C. Dix Jr., Gordon C. Dix II & David E. Dix, v.p.s; Timothy V. Dix, secy.

WORRELL BROADCASTING INC.—Box 9033, Charlottesville, VA 22906. Phone: 804-977-7520. Owns WHSV-TV, Harrisonburg, VA; WIFR-TV, Freeport-Rockford, IL; WBNS-TV, Charlotte Amalie, VI. For Worrell newspapers, see Newspaper Ownership of TV Stations. Executives: Thomas E. Worrell Jr., chmn. & dir.; J. D. Swartz, pres. & dir.; John J. Badoud Jr., v.p. & treas.; Dennis S. Rooker, v.p., secy. & dir.; Ronald L. Smullen, asst. treas. Represented (legal) by Pierson, Ball & Dowd. Represented (sales) by Katz Television.

WTMJ INC.—720 E. Capitol Dr., Milwaukee, WI 53201. Phone: 414-332-9611. Owns WTMJ-TV-AM & WKTI(FM), Milwaukee; WSYM-TV, Lansing, MI; KTNV-TV, Las Vegas, NV; WSAU & WIFC(FM), Wausau, WI. Executive: Michael McCormick, pres. Represented (legal) by Hogan & Hartson; Crowell & Moring. Represented (engineering) by Hammett & Edison Inc. Represented (sales) by MMT Sales Inc.; Petry Television; The Christal Co.

WTWV INC.—Box 350, Tupelo, MS 38801. Phone: 601-842-7620. Owns WTVVA(TV), Tupelo; WTVX(TV), Fort Pierce-Vero Beach, FL. Represented (legal) by Haley, Bader & Potts. Represented (sales) by Katz Television.

YOUNG BROADCASTING INC.—Three East 54th St., New York, NY 10022. Phone: 212-688-5100. Owns WLNS-TV, Lansing, MI; WKBT(TV), La Crosse, WI. Executives: Vincent Young, chmn.; Adam Young, treas.

The only information source you need to catch up with and keep up with the booming, dynamic, risk-filled home video/VCR/videocassette industry...



VIDEO WEEK

Each weekly issue of **Video Week** is filled with the kind of practical, level-headed information that is invaluable to anyone involved in the home video industry.

Video Week serves as an early warning system for the entire industry. Face it, information is crucial to your business success—markets... merchandising... mergers... finance... competition... litigation... programming... and more. And **Video Week** covers it all!

Managing Editor Seth Goldstein and his international network of correspondents cover every significant industry event, as well as the courts, the Congress and the FCC. They ask the questions you would like to ask and get the answers you need to know.

Each week's informative, succinct issue of **Video Week** offers you the key advance intelligence that will allow you to spot trends, anticipate changes in the marketplace and track regulatory issues.

Video Week gives you a business advantage!

For subscription information, call collect: (202) 872-9200.



Television Digest, Inc.
1836 Jefferson Place, N.W.
Washington, D.C. 20036

Newspaper Ownership of Television Stations

Including Interlocking Ownerships, in Whole or Part

ALLBRITTON COMMUNICATIONS CO.—Publishes the Westfield Evening News, MA; Wallace Pennysaver, Westfield, MA; Trenton Times, Trenton, NJ. For broadcasting interests, see Group Ownership of TV Stations.

BATON ROUGE ADVOCATE AND STATE-TIMES—WBRZ(TV), WJBO & WFMF(FM), Baton Rouge; KRGV-TV-AM, Weslaco, TX; WXCL & WKQA(FM), Peoria-Pekin, IL.

BERGEN EVENING RECORD—Macromedia Inc. which owns the Bergen Record also owns Gateway Communications Inc., licensee of WBNG-TV, Binghamton, NY; WTAJ-TV, Altoona, PA; WLYH-TV, Lancaster-Lebanon, PA; WOWK-TV, Huntington, WV; News Tribune, Woodbridge, NJ.

BLADE COMMUNICATIONS INC.—Publishes Monterey Peninsula Herald, CA; Toledo Blade, OH; Pittsburgh Post-Gazette, PA. Owns WLFJ-TV, Lafayette, IN; WLIO(TV), Lima, OH; WDRB-TV, Louisville, KY; KTRV(TV), Nampa, ID. Blade Communications is a multiple cable system operator.

CAPITAL CITIES/ABC COMMUNICATIONS INC.—Publishes The Kansas City Star/Times, Kansas City, MO; The Oakland Press, Pontiac, MI; News-Democrat, Belleville, IL; Highland News Leader, Highland, IL; The Wilkes-Barre Times Leader, Wilkes-Barre, PA; Shore Line Newspapers, Guilford, CT; The Arlington Citizen-Journal, Arlington, Fort Worth Star-Telegram, Fort Worth, TX; Albany Democrat-Herald; The Daily Tidings, Ashland; Gresham Outlook; Newport News-Times; Springfield News; Cottage Grove Sentinel; Lebanon Express; Sandy Post; Stamp Collector & Stamp Wholesaler, Albany, OR. Pennypower Shopping News, Wichita & Topeka, KS; Springfield, MO; Pennysaver, Orange, Riverside & San Diego Counties, Sacramento & Stockton, CA; Little Nickel Want Ads, Seattle-Tacoma, WA & Portland, OR. Also owns Fairchild Publications which publishes business papers (see Book & Periodical Publishing Firms with TV Station Ownership). For broadcasting interests, see Group Ownership of TV Stations.

CEDAR RAPIDS GAZETTE—KCRG-TV-AM, Cedar Rapids-Waterloo, IA.

COLUMBUS COMMERCIAL DISPATCH—Publisher Birney Imes Jr. and family own WCBI-TV-AM, Columbus, MS. Mr. Imes owns WROX, Clarksdale, MS. Imes & others also own WBOY-TV, Clarksburg, WV; WMUR-TV, Manchester, NH.

COLUMBUS DISPATCH—WBNS-TV, Columbus, OH; WTHR (TV), Indianapolis, IN.

COX ENTERPRISES INC.—Publishes Mesa Tribune, Tempe Daily News, Yuma Sun & Sentinel, The Chandler Arizonan, AZ; Daily Sentinel, Grand Junction, CO; Miami News, Palm Beach Daily News, The Post, West Palm Beach, The Evening Times, FL; Atlanta Journal and Constitution, GA; Dayton Daily News & Journal Herald, Springfield News-Sun, OH; Austin American Statesman, Longview Daily News and Morning Journal, Lufkin Daily News, Orange Leader, Port Arthur News, Waco Tribune Herald, TX. For Cox Bcstg. Div., see Group Ownership of TV Stations.

DAILY MAIL PUBLISHING CO.—Publishes Charleston Daily Mail, WV; owns 100% of Beckley Newspapers Inc. publisher of Beckley Post-Herald & Raleigh Register, Beckley, WV; Enquirer-Journal, Monroe, Shelby Daily Star, NC. For broadcasting interests, see Clay Communications Inc. in Group Ownership of TV Stations.

DALLAS MORNING NEWS—Wholly owned subsidiary of A. H. Belo Corp. which also owns WFAA-TV, KRQX(AM), KZEW(FM), Dallas; KOA(AM) & KOAQ(FM), Denver, CO; KHOU-TV, Houston, TX; KOTV(TV), Tulsa, OK; KXTV(TV), Sacramento, CA; WVEC-TV, Hampton-Norfolk, VA. Also publishes biennially Texas Almanac.

DONREY MEDIA GROUP—Publishes dailies Fort Smith Southwest Times Record, Northwest Arkansas Morning News (Rogers), Springdale News, AR; Chico Enterprise-Record, Lompoc Record, Ontario Daily Report, Pomona Progress Bulletin, Red Bluff Daily News, Redlands Daily Facts, Ukiah Daily Journal, Vallejo Times-Herald, Woodland/Davis Daily Democrat, CA; Hawaii Tribune-Herald (Hilo), West Hawaii Today (Kailua-Kona), HI; Washington Times-Herald, IN; Clinton Herald, Okaloosa Herald, IA; Glasgow Daily Times, KY; Pica-yune Item, MS; Moberly Monitor-Index, MO; Nevada Appeal (Carson City), Ely Daily Times, Las Vegas Review-Journal, NV; Alamogordo Daily News, NM; Minot Daily News, ND; Altus Times, Bartlesville Examiner-Enterprise, Blackwell Journal-Tribune, Chickasha Daily Express, Durant Daily Democrat, Frederick Daily Leader, Guthrie Daily Leader, Guymon Daily Herald, Henryetta Daily Free-Lance, Holdenville Daily News, Norman Transcript, Dkmlugee Daily Times, Pauls Valley Daily Democrat, Pawhuska Journal-Capital, Wewoka Daily News, OK; Columbia Daily Herald, TN; Athen's Daily Review, Borger News-Herald, Cleburne Times-Review, Gainesville Daily Register, Jacksonville Daily Progress, Kilgore News Herald, Sherman Democrat, Sweetwater Reporter, Weatherford Democrat, TX; Aberdeen Daily World, Auburn Daily Globe News, Kent Daily News Journal, Renton Daily Record Chronicle, WA. Donrey broadcast holdings are: KOLQ-TV-AM, Reno, NV; KBRS(AM), Springdale, AR; KOCM(FM), Newport Beach, CA; KLDL-FM, Delta, CO; KEXO(AM), Grand Junction, CO; KORK(AM) & KYRK(FM), Las Vegas, NV. Donrey also has cable TV systems in AR, CA & OK, 50% interest in Kilgore, TX cable system & 12 outdoor advertising companies.

EVENING POST PUBLISHING CO.—Publishes Charleston News & Courier, Charleston Evening Post, The Kingstree News, The Georgetown Times, Aiken Standard, SC; Buenos Aires Herald, Buenos Aires, Argentina. Owns KOAA-TV, Pueblo-Colorado Springs, CO; KIVI(TV), Nampa, ID.

FARGO FORUM—WDAY-TV-AM-FM, Fargo; WDAZ-TV, Devils Lake-Grand Forks; KBMY(TV), Bismarck; KMCY(TV) Minot, ND; KMMJ(AM), Grand Island, NE. Also publishes West Central Daily Tribune, Willmar, MN.

FREEDOM NEWSPAPERS—1055 N. Main St., Santa Ana, CA 92711. Publishes Santa Ana Register, Anaheim Bulletin, LaHabra-Brea Star-Progress, Marysville-Yuba City Appeal-Democrat, Porterville Recorder, Turlock Journal, Victorville Press, CA; Colorado Springs Gazette-Telegraph, CO; Fort Pierce News Tribune, Fort Walton Beach Playground Daily News, Panama City News-Herald, FL; Crawfordville Journal-Review, Seymour Tribune, IN; Greenville Delta Democrat-Times, MS; Columbus Telegram, NE; Clovis News Journal, NM; Burlington Times-News, Gastonia Gazette, Jacksonville News, Kinston Free Press, New Bern Sun-Journal, NC; Bucyrus Telegraph-Forum, Lima News, OH; Huron Daily Plainsman, SD; Brownsville Herald, Harlingen Valley Star, McAllen Monitor, Odessa American, Pampa News, TX. Owns WLNE(TV), Providence, RI-New Bedford, MA; KTVL(TV), Medford, OR; WTVC(TV), Chattanooga, TN; KFDM-TV, Beaumont-Port Arthur, TX; WRGB(TV), Schenectady-Albany, NY.

GANNETT NEWSPAPERS—1000 Wilson Blvd., Arlington, VA 22209. USA Today; Tucson Citizen, AZ; Marin County Independent Journal, Indio Daily News, Palm Springs Desert Sun, Salinas Californian, San Bernardino Sun, Stockton Record, Visalia Times-Delta, CA; Fort Collins Coloradoan, CO; Norwich Bulletin, CT; Wilmington Morning News and Evening Journal, DE; Florida Today, Fort Myers News-Press, Pensacola News-Journal, FL; The Times, Gainesville, GA; Agana Pacific Daily News, GU; Honolulu Star-Bulletin, HI; The Idaho Statesman, Boise, ID; Danville Commercial News, Rockford Register Star, IL; Lafayette Journal and Courier, Marion Chronicle-Tribune, Richmond Palladium-Item, IN; The Des Moines Register, Iowa City Press-Citizen, IA; The Coffeyville Journal, KS; Louisville Courier-Journal & Times, KY; Monroe News-Star-World, The Times, Shreveport, LA; Battle Creek Enquirer, Detroit Evening News, Lansing State Journal, Port Huron Times Herald, Sturgis Journal, MI; St. Cloud Daily Times, MN; Jackson Daily News, Hattiesburg American, MS; Springfield Daily News and Springfield Leader & Press, MO; Fremont Tribune, NE; The Reno Gazette Journal, NV; Bridgewater Courier News, Camden Courier-Post, Millville Daily, Vineland Times Journal, NJ; The New Mexican, Santa Fe, NM; Press and Sun-Bulletin, Binghamton; Elmira Star-Gazette, Ithaca Journal, The Daily Times, Mamaroneck; The Daily Argus, Mount Vernon; The Standard Star, New Rochelle; El Diario-La Prensa, New York; Niagara Gazette, Niagara Falls; Nyack-Rockland Journal-News, Ossining Citizen Register, Peekskill Star, Port Chester Daily Item, Poughkeepsie Journal, Democrat and Chronicle/Times Union, Rochester; The Saratogian, Saratoga Springs; The Daily News, Tarrytown; The Daily Press and The Observer-Dispatch, Utica; The Reporter Dispatch, White Plains; The Herald Statesman, Yonkers, NY; Chillicothe Gazette, Cincinnati Enquirer, Marietta Times, Fremont News-Messenger, Port Clinton News-Herald, OH; Muskogee Daily Phoenix and Times-Democrat, OK; Statesman-Journal, Salem, OR; Chambersburg Public Opinion, The Reporter, Lansdale; Valley News Dispatch, Tarentum, PA; Sioux Falls Argus-Leader, SD; Jackson Sun, Nashville Tennessean, TN; El Paso Times, TX; The Burlington Free Press, VT; Daily News, St. Thomas, VI; Bellingham Herald, The Olympian, WA; Huntington Herald-Dispatch, WV; Green Bay Press-Gazette, Wausau Daily Herald, WI. For Gannett stations, see Group Ownership of TV Stations.

GUY GANNETT PUBLISHING CO.—Publishes Portland Press-Herald, Evening Express, Maine Sunday Telegram, Augusta Kennebec Journal and Central Maine Sentinel, ME. Gannett also owns WGME-TV, Portland, ME; WGGB-TV, Springfield, MA; KGAN(TV), Cedar Rapids, IA; WICS(TV), Springfield, IL; WINZ-AM-FM, Miami, FL; KKZX & WXLP(FM), Davenport, IA; KMGL(FM), Oklahoma City, OK; WRKT & WSSP(FM), Cocoa Beach, FL; WPLP(AM), Pinellas Park, FL.

GRAY COMMUNICATIONS SYSTEMS INC.—Publishes The Albany Herald, GA; owns WALB-TV, Albany, GA; WJHG-TV, Panama City, FL & KTVE(TV), El Dorado, AR-Monroe, LA.

HARTE-HANKS COMMUNICATIONS INC.—Publishes Malvern Daily Record, Russellville Courier-Democrat, Searcy Daily Citizen, Stuttgart Daily Leader, AR; The Daily Times-Georgian, Carrollton, GA; Daily Transcript, Dedham, MA; The News-Tribune, Waltham, MA; Middlesex News, Framingham, MA; Anderson Independent-Mail, SC; The Mountain Visitor, Sevierville, TN; Abilene Reporter-News, Bryan Eagle, Corpus Christi Caller, Corpus Christi Times, Corsicana Sun, Denison Herald, Greenville Herald-Banner, Lewisville Daily Leader, Paris News, Plano Star-Courier, San Angelo Standard, San Angelo Times, Wichita Falls Record-News, Wichita Falls Times, TX; weekly publications in AR, CA, GA, MA, NM & TX; Radio & Records, Los Angeles, CA. For other interests, see Group Ownership of TV Stations.

HEARST NEWSPAPERS—Publishes Los Angeles Herald-Examiner, San Francisco Examiner and Sunday Examiner & Chronicle, CA; Clearwater Sun, FL; Edwardsville Intelligencer, IL; Huron Daily Tribune, Midland Daily News, MI; Albany Times-Union and Knickerbocker News, NY; Beaumont Enterprise, Laredo Morning Times, Midland Reporter-Telegram, Plainview

Daily Herald, San Antonio Light, TX; Seattle Post-Intelligencer, WA; Puck—The Comic Weekly (newspaper supplement); Hearst Feature Service. For Hearst Stations which operate independently, see Group Ownership of TV Stations.

HICKORY RECORD—WHKY-TV, Hickory, NC.

THE HOME NEWS COMPANY—Publishes New Brunswick Home News, NJ. Owns WEVU(TV), Naples-Fort-Myers, FL; WINE & WRKI(FM), Brookfield, CT; WSWG (AM), Torrington, CT & WKPTV-AM & WTFM(FM), Kingsport-Johnson City, TN-Bristol, VA; KWG(AM), Stockton, CA & KWGF(FM), Tracy, CA; KTYD(FM), Santa Barbara, CA; KLSN & KISC(FM), Spokane, WA.

HOWARD PUBLICATIONS INC.—Box 570, Oceanside, CA 92054. Publishes Oceanside Blade-Tribune, San Clemente Sun-Post, CA; North West Colorado Daily Press, Craig, CO; Twin Falls Times-News, ID; Charleston Times Courier, Freeport Journal Standard, Mattoon Journal-Gazette, Pekin Daily Times, IL; Hammond Times, Logansport Pharos-Tribune & Press, IN; Sioux City Journal, Waterloo Courier, IA; The Ledger-Independent, Maysville, KY; Auburn Citizen, Corning Leader, Glens Falls Post-Star, NY; Carlisle Sentinel, PA; The Times & Democrat, Orangeburg, SC; Casper Star-Tribune, WY. Sioux City Journal is owned in partnership with Hagadone Newspapers. Howard also owns WIVB-TV, Buffalo, NY & Howard LP Television, Columbus, OH.

IDAHO FALLS POST REGISTER—KIFI-TV, Idaho Falls, ID.

JOHNSTOWN TRIBUNE-DEMOCRAT—Johnstown Tribune Publishing Co. owns WJAC Inc., operator of WJAC-TV-AM-FM, Johnstown, PA.

KNIGHT-RIDDER INC.—Publishes Long Beach Press-Telegram, Pasadena Star-News, San Jose Mercury, News and Mercury-News, CA; Boulder Daily Camera, CO; Boca Raton News, Bradenton Herald, Miami Herald, Tallahassee Democrat, FL; Columbus Ledger, Columbus Enquirer, Macon Telegraph and News, The Union Recorder, Milledgeville, GA; Fort Wayne News-Sentinel, Gary Post-Tribune, IN; Wichita Eagle-Beacon, KS; Lexington Herald-Leader, KY; Detroit Free Press, MI; Duluth News-Tribune & Herald, St. Paul Dispatch & Pioneer Press, MN; New York Journal of Commerce; Charlotte Observer, NC; Grand Forks Herald, ND; Akron Beacon Journal, OH; Centre Daily Times, State College, Philadelphia Daily News, Philadelphia Inquirer, PA; Aberdeen American-News, SD & has minority interest in Seattle Times, Walla Walla Union Bulletin, WA. Miami Herald Publishing Co. owns weekly Key-Note (Florida Keys). KR is buying State Record Co., Columbia, SC. For television stations & executives, see Group Ownership of TV Stations.

LANDMARK COMMUNICATIONS INC.—Publishes The Daily Californian, El Cajon, CA; Greensboro Daily News and Record, NC; The News-Enterprise, Elizabethtown, KY; The Virginian-Pilot and The Ledger-Star, Norfolk, VA; Roanoke Times & World News, VA; The Monitor, Los Alamos, NM; Mount Vernon Democrat, IN; Carroll County Times, Westminster, MD. Landmark Community Newspapers Inc., a wholly-owned subsidiary, publishes through various subsidiaries weekly, semi-weekly & tri-weekly newspapers in FL, MD, VA, IL, IN, KY, IA & MS; also publishes 25 shoppers & free newspapers. Owns 49.9% of Capital-Gazette Communications Inc. which publishes daily Annapolis Capital, Baltimore Magazine, Washington Magazine and non-daily newspapers in Maryland. WTAR/WLTY Inc., a subsidiary, is licensee of WTAR & WLTY (FM), Norfolk, VA. KLAS Inc., a subsidiary, is licensee of KLAS-TV, Las Vegas, NV. KNTV Inc., a subsidiary, is licensee of KNTV, San Jose, CA.

LEE ENTERPRISES INC.—Publishes Carbondale Southern Illinoisian, Decatur Herald & Review, Kewanee Star-Courier, IL; Davenport Quad-City Times, Mason City Globe-Gazette, Muscatine Journal, Ottumwa Courier, IA; Winona Daily News, MN; Lincoln Star and Journal-Star, NE; The Bismarck Tribune, ND; La Crosse Tribune, Madison Wisconsin State Journal, Racine Journal-Times, WI; Billings Gazette, Butte Montana Standard, Helena Independent Record, Missoula Missoulian, MT; Corvallis Gazette-Times, OR; The Bettendorf News (weekly), IA. Lee Enterprises Stations: KHQA-TV Hannibal, MD-Quincy, IL; WSAZ-TV, Huntington, WV; KGMB(TV), Honolulu, HI; KGMD-TV, Hilo, HI; KGMV-TV, Wailuku, HI; KDIN-TV, Portland, OR; WTAD & WQCY (FM), Quincy, IL.

MEDIA GENERAL INC.—Owns Tampa Tribune, FL; Richmond Times-Dispatch & News Leader, VA; Winston-Salem Journal, Twin City Sentinel & Journal Sentinel, NC; interest in Paterson News & Union City Dispatch, NJ. For Media General stations, see Group Ownership of TV Stations.

MILWAUKEE JOURNAL—The Journal Co. owns WTMJ Inc., licensee of WTMJ-TV-AM & WKTJ(FM); KTNV-TV, Las Vegas, NV; WSYM-TV, Lansing, MI; publishes The Milwaukee Journal and Sentinel.

MORRIS NEWSPAPER CORP.—Box 8167, Savannah, GA 31412. Morning Press, Vista, Manteca Bulletin, Newhall Signal, Sun Litho, Van Nuys, CA; De Land Sun News, Jacksonville Journal, Florida Times Union, FL; Statesboro Herald, The Webworks, Atlanta, Coastal Courier, Hinesville, Savannah Penny-Savers, GA; Great Bend Tribune, KS; Camden Chronicle, Florence News & Shopper, SC; Franklin Review-Appeal, Southern Standard, McMinnville, Murfreesboro Daily News-Journal, TN. Morris Network owns WMTG, Macon, GA; WVGA(TV), Valdosta, GA; WDHN-TV, Dothan, AL; WDJZ(AM), Bridgeport, CT. Executives: Charles H. Morris, pres., Morris Newspaper Corp.; Dean Hinson, pres., Morris Network Inc., broadcast subsidiary.

MULTIMEDIA NEWSPAPERS—Alabama Journal & Advertiser, Montgomery, AL; Baxter Bulletin, Mountain Home, AR; Winter Haven News-Chief, FL; Moultrie Observer, GA; Asheville Citizen & Times, NC; Gallipolis Daily Tribune, Pomeroy Daily Sentinel & Sunday Times-Sentinel, OH; Greenville News & Piedmont, SC; Clarksville Leaf Chronicle, TN; Staunton Daily News-Leader & Staunton News-Leader, VA; Point Pleasant Register, WV; 31 non-daily newspapers. For Multimedia bcstg. interests, see Group Ownership of TV Stations.

MORGAN MURPHY NEWSPAPERS—Hibbing Daily Tribune, Virginia Mesabi Daily News, MN; Ashland Daily Press, Superior Evening Telegram, WI. Affiliated with WISC-TV, Madison, WI; KXLY-TV-AM-FM, Spokane, WA; KTHI-TV, Fargo-Grand Forks, ND; KAPP(TV), Yakima & KVEW(TV), Kennewick, WA. Executives: John B. Murphy, pres.; Elizabeth Murphy Burns, pres., broadcast group.

NEWS PRESS & GAZETTE CO.—Publishes St. Joseph News-Press & Gazette, MO; owns WSAV-TV, Savannah, GA; WJTV, Jackson, MS; KSFY-TV, Sioux Falls; KABY-TV, Aberdeen & KPRY-TV, Pierre, SD.

THE NEW YORK TIMES CO.—Owns The New York Times; Florence Times, Gadsden Times, Tuscaloosa News, AL; Healdsburg Tribune, Santa Rosa Press Democrat, Santa Barbara News-Press, CA; Avon Park Sun, Fernandina Beach News-Leader, Gainesville Sun, Golden Gate Eagle, Lake City Reporter, Lakeland Ledger, Leesburg Commercial, Marco Island Eagle, Ocala Star-Banner, Palatka Daily News, Sarasota Herald-Tribune, Sebring News, FL; Harlan Enterprise, Madisonville Messenger, Middlesboro News, KY; Houma Daily Courier, Opelousas Daily World, Thibodaux Daily Comet, LA; York County Coast Star, ME; Booneville Banner Independent, Corinth Corinthian, MS; Lenoir News-Topic, Lexington Dispatch, Hendersonville Times-News, Wilmington Star-News, NC; Spartanburg Herald Tribune, SC; Dyersburg State Gazette, New Tazewell Claiborne Progress, TN. Also owns WREG-TV, Memphis TN; KFSM-TV, Fort Smith, AR; WHNT-TV, Huntsville, AL; WQAD-TV, Moline, IL; WNEP-TV, Scranton, PA; WQXR-AM-FM, New York, NY.

OKLAHOMA PUBLISHING CO.—Publishes The Daily Oklahoman and Sunday Oklahoman; owns Gaylord Bcstg., WKY(AM), Oklahoma City; WTVT, Tampa-St. Petersburg, FL; KTVT, Fort Worth-Dallas, TX; KHTV, Houston, TX; WVTW, Milwaukee, WI; KSTW, Seattle-Tacoma, WA; WVUE(TV), New Orleans, LA; WUAB(TV), Lorain-Cleveland, OH; WSM-AM-FM, Nashville, TN; Nashville Network.

PADUCAH SUN—Same ownership as WPSD-TV, Paducah, KY.

PARK NEWSPAPERS INC.—Blytheville Courier News & Blytheville Mail Call, Helena World, Osceola Times & Osceola Missco Shoppers Guide, West Helena Twin City Tribune and Phillips County Tribune, AR; Brooksville Daily Sun-Journal, Wednesday Free Press & Sunday Free Press, Brooksville, FL; Perry Houston Home Journal, Warner Robins Daily Sun, GA; Macomb Daily Journal and Business News, IL; Bremen Enquirer, The Evening News & The Clark County News, Jeffersonville, Nappanee Advance News, Farm and Home News, Plymouth Daily Pilot-News, IN; Shenandoah Sentinel, The Times, Shenandoah, IA; Coldwater Daily Reporter, Branch County Reporter, Coldwater, MI; The Springhill Sun, Nebraska City News Press, NE; Canton St. Lawrence Plaindealer, Lockport Union-Sun & Journal, Massena Observer, The Journal Register, Medina, Norwich Evening Sun and Chenango Shopper, Ogdensburg Journal & Advance News, Potsdam Courier-Freeman, Rural News, Tri-County News, The Tri-State Weekly, NY; Cabarrus Observer, Sampson Independent & Sampson County Shoppers Guide, Clinton, Concord Tribune, Davidson Mecklenburg Gazette, Elizabethtown Bladen Journal, Kannapolis Daily Independent, Lumberton Robesonian, Maiden Times, McDowell Express & McDowell News, Marion, Moore County News, Record-Citizen, Moore County News Outlook, Burke County Observer and Morganton News Herald and Valdeese News, Newton Observer-News-Enterprise and County News Enterprise, Statesville Record & Landmark, Iredell County Observer, Statesville, NC; Devils Lake Journal & Devils Lake Peddler, ND; Green Country Shoppers Guide, Bixby, McAlester Daily News-Capital and Democrat and Southeastern Oklahoma News, Hartshorne Sun, Broken Arrow Ledger, Shoppers Guide, Times, Broken Arrow-Coweta Shoppers Guide, Bixby Bulletin, Jenks Journal, Sapulpa Daily Herald and Sapulpa Green Sheet, OK; Wayne Independent, Honesdale, PA; Houston County News, Manassas Journal Messenger, Suburban Virginia Times, The News Virginian, Waynesboro, VA. For other interests, see Park Bcstg. under Group Ownership of TV Stations.

PRICE COMMUNICATIONS CORP.—45 Rockefeller Plaza, New York, NY 10020. Phone: 212-757-5600. Publishes The Daily and Sunday Register, Red Bank, The Ocean County Reporter, Toms River, NJ; New York Law Journal and National Law Journal. Owns WEEK-TV, Peoria, IL; KRCC, Jefferson City-Columbia, MO; WZZM-TV, Grand Rapids, MI; WOWO & WIDE(FM), Fort Wayne, IN; KIOI(FM), San Francisco, CA; WPCK & WIRK(FM), West Palm Beach, FL; WIBA-AM-FM, Madison, WI; WTXI(AM), New Orleans, LA; KOMA & KAEZ-FM, Oklahoma City, OK; WNIC-AM-FM, Detroit, MI.

PROVIDENCE JOURNAL CO.—Publishes Providence Journal, RI; owns WPHL-TV, Philadelphia, PA; WHAS-TV, Louisville, KY; Colony Communications Inc., cable group owner; 50% of KMSB-TV, Tucson-Nogales, AZ; KGSW(TV), Albuquerque, NM.

PULITZER PUBLISHING CO.—Tucson Star, AZ; St. Louis Post-Dispatch, MO. For bcstg. interests, see Group Ownership of TV Stations.

QUINCY NEWSPAPERS INC.—Publishes Quincy Herald-Whig, IL; owns 95% of WGEM-TV-AM-FM, Quincy, IL. Quincy also owns WSJV(TV), South Bend-Elkhart, IN; KTCC(TV), Rochester, MN; WVVA(TV), Bluefield, WV; 67.7% of New Jersey Herald, Newton, NJ.

ROCK ISLAND ARGUS—The Potter families, owners of Rock Island Argus, own WHBF-TV-AM-FM, Rock Island, IL. Members of Potter family own all stock of KBUN & KBHP(FM), Bemidji, MN.

SALT LAKE CITY DESERET NEWS—Owned by the Corporation of the President of the Church of Jesus Christ of Latter-day Saints which through Deseret Management Corp. owns 100% of Bonneville International Corp., see listing in Group Ownership of TV Stations.

SAN FRANCISCO CHRONICLE—KRON-TV, San Francisco; WOWT(TV), Omaha, NE; KAKE-TV, Wichita & KUPK-TV, Garden City, KS; is buying Worcester Telegram & Evening Gazette, Worcester, MA.

Newspaper Interests

SCHURZ COMMUNICATIONS INC.—Brawley News, El Centro, Imperial Valley Press, CA; Bedford Times-Mail, Bloomington, Herald-Telephone and Herald Times, South Bend Tribune, IN; Danville Advocate-Messenger, KY; Hagerstown Herald and Mail, MD. Schurz Communications owns WSBT-TV-AM & WNSN(FM), South Bend, IN; WDBJ(TV), Roanoke, VA; WAGT(TV), Augusta, GA.

SCRIPPS-HOWARD—Scripps-Howard Newspapers are affiliated with Scripps-Howard Broadcasting Co., but each operates as a separate entity. Scripps-Howard Newspapers are: Birmingham Post-Herald, AL; Rocky Mountain News, Denver, CO; Hollywood Sun-Tattler, Stuart News, FL; Evansville Press, IN; Kentucky Post, Covington, KY; Albuquerque Tribune, NM; Cincinnati Post, OH; Pittsburgh Press, PA; Knoxville News-Sentinel, Memphis Commercial Appeal, TN; El Paso Herald-Post, TX; San Juan Star, PR; 38 weekly newspapers in CA, FL & KY. Publishes the World Almanac. For bcstg. interests, see Group Ownership of TV Stations.

SEATON GROUP—Publishes Hastings Tribune, NE. Owns 51.45% of KHAS-TV, and publishes Manhattan Mercury-Chronicle, Winfield Courier, KS; Alliance Times-Herald, NE; Lead Call, Deadwood Pioneer-Times, SD; Sheridan Press, WY. Also controls KHAS(AM); KGGF, Coffeyville; KMAN & KMKF(FM), Manhattan, KS; KFYO(AM), Lubbock, TX.

SPOKANE CHRONICLE—KHQ-TV-AM-FM, Spokane, WA.

THE STANDARD CORP.—Publishes Ogden Standard Examiner; owns 80% of KUTV, Salt Lake City, UT; 80% of Kansas State Network Inc., KSNW, Wichita; KSNC, Great Bend; KSNG, Garden City, KSNT, Topeka, all KS; KSNK, McCook, NE-Oberlin, KS; KSNF, Joplin, MO. The Standard Corp. is owned by the Glasmann & Hatch families.

STAUFFER COMMUNICATIONS INC.—Glenwood Post, Glenwood Springs, CO; Topeka Capital-Journal, Arkansas City Traveler, Newton Kansan, Pittsburg Morning Sun, KS; Hillsdale Daily News, Holland Sentinel, MI; Brainerd Daily Dispatch, MN; Blue Springs Examiner, Hannibal Courier-Post, Independence Examiner, MO; Beatrice Daily Sun, Grand Island Independent, York News-Times, NE; Ardmore Daily Ardmoreite, OK; Shawnee News-Star, OK; Brookings Register, Yankton Press & Dakotan, SD; Cappers tabloid (weekly), circulated principally in 7 states; Grit Publishing Co., Williamsport, PA. For other interests, see Group Ownership of TV Stations.

TEMPLE TELEGRAM—Frank W. Mayborn, pres. & owner of Temple Telegram, TX, is also pres. & principal owner of KCEN-TV, Temple-Waco; Killeen Herald, TX.

TEXARKANA GAZETTE AND NEWS—Publisher W. E. Hussman, through control of Camden News personally, owns controlling interest in KTAL-TV-FM, Shreveport, LA-Texarkana, TX; KCMC(AM), Texarkana; KAMD & KWEH(FM), Camden, AR; WEHCO Video Inc. cable group owner; Camden News; Hot Springs Sentinel Record, El Dorado News-Times, Magnolia Banner-News, Little Rock Arkansas Democrat, AR. Palmer Media Group has 25% interest in Hope (AR) Star and Jacksonville (TX) Progress.

TIMES MIRROR CO.—Los Angeles Times, CA; The Denver Post, CO; The Stamford Advocate, Greenwich Time, Hartford Courant, CT; Baltimore Sun, MD; Long Island Newsday, NY; Morning Call, Allentown, PA. For Times Mirror Co. stations, see Group Ownership of TV Stations. Times Mirror is a multiple cable system operator.

TRIBUNE CO.—Escondido Times-Advocate, Palo Alto Peninsula Times Tribune, Van Nuys Daily News, CA; Fort Lauderdale News & Sun-Sentinel, Orlando Sentinel Star, FL; Chicago Tribune, IL; New York Daily News, NY; Daily Press & Times-Herald, Newport News, VA. For Tribune Bcstg. Co. stations, see Group Ownership of TV Stations. Tribune also has interest in newsprint/forest products & the Chicago Cubs (baseball) team.

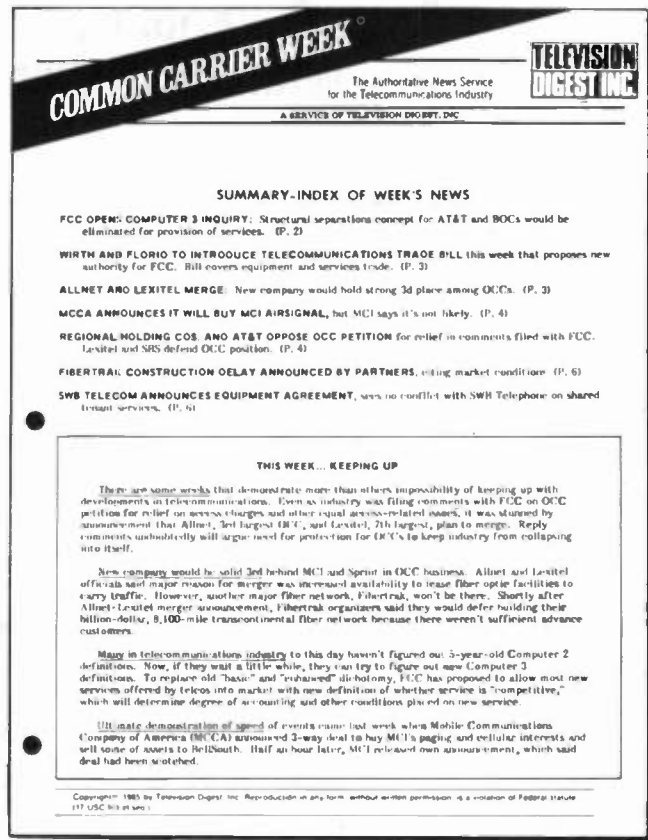
UNITED COMMUNICATIONS CORP.—Attleboro Sun Chronicle, MA; Kenosha News, WI. Owns KEYC-TV, Mankato, MN & WWNY-TV, Carthage-Watertown, NY.

WASHINGTON POST—Publishes Washington Post, DC; Everett Herald, WA; owns Post-Newsweek stations WDIV(TV), Detroit, MI; WJXT(TV), Jacksonville, FL; WPLG(TV), Miami, FL; WFSB(TV), Hartford, CT.

WORRELL NEWSPAPERS INC.—Sterling Journal Advocate, Northeastern Colorado Shopper, Sterling, CO; Hi-Riser, East Broward Tribune, The Jewish Journal, Fort Lauderdale, FL; Olney Daily Mail, The Picture, Olney, IL; The Herald Tribune, Batesville, IN; Greensburg Daily News, Greensburg Times, Greensburg, IN; Rushville Republican, Rushville Telegram, Town & Country Shopping Guide, Rushville, IN; The Sidney Telegraph, Sidney, NE; The Gazette Leader, Free-Time, Cape May County Camper & News Guide, Wildwood, NJ; Las Cruces Sun News, Extra, Las Cruces, NM; San Marcos Daily Record, Hill Country Shopping Guide, San Marcos, TX; The Daily Progress, Progress Plus, Rural Virginian, Charlottesville, VA; The News Messenger, The Picture, Christiansburg, VA; The Star Exponent, Culpeper, VA; The News, Daily Advance, The News & Daily Advance, The 7 Hills Extra, Lynchburg, VA; Madison County Eagle, Madison, VA; Smyth County News, Appalachian News, Marion, VA; Orange Review, Orange, VA; The Southwest Times, Pulaski County Shopper, Pulaski, VA; The News Journal, The Radford Messenger, Radford, VA; Richlands News Press, Richlands, VA; Greene County Record, Stanardsville, VA; Suffolk News Herald, Suffolk, VA; Clinch Valley News, Tazewell, VA; The Potomac News, Potomac Ad-Visor, Quantico Sentry, Woodbridge, VA; Princeton Times, Princeton, WV; Bluefield Daily Telegraph, Fayette Tribune, Oak Hill, Montgomery Herald, Meadow River Post, Rainelle, WV. Common ownership with WHSV-TV, Harrisonburg, VA; WIFR-TV, Freeport-Rockford, IL; WBNB-TV, Charlotte Amalie, St. Thomas, VI through Worrell Broadcasting Inc. Executives: Thomas E. Worrell Jr., chmn. & dir.; J. D. Swartz, pres. & dir.; Gary Greene, exec. v.p.; John J. Badoud Jr., v.p.-treas.; Ronald L. Smullen, asst. treas.

YOUNGSTOWN VINDICATOR—WFMJ-TV-AM, Youngstown, OH.

The concise, easy-to-digest, well-organized information service that allows you...in just minutes each week...to keep up with the latest, most accurate, relevant, indispensable information covering the entire telecommunications industry.



COMMON CARRIER WEEK

Common Carrier Week is *the* authoritative weekly news service for the telecommunications industry.

Each issue uncovers proposed regulation changes, looks at successful (and unsuccessful) business strategies, comments on new equipment and services, reports on what the decision-makers in the industry are up to, and provides the key intelligence that busy telecommunications executives *need*.

Common Carrier Week is presented in a way that makes the information you're looking for easy to find. There's a logic to each issue—you can scan the spot you're looking for and find your relevant information instantly.

Common Carrier Week will give *you* the advance intelligence to move quickly to make the management decisions that will help your business move ahead. Each week you'll receive hard-nosed business advice from the award-winning team of journalists who also keep the top leaders of the communications industry informed every day with Communications Daily.

For subscription information, call collect: (202) 872-9200.



Television Digest, Inc.
1836 Jefferson Place, N.W.
Washington, D.C. 20036

Book & Periodical Publishing Firms With TV Station Ownership

ABC INC.—For publishing interests & officers, see corporate listing.

CBS INC.—For publishing interests & officers, see corporate listing.

DIVERSIFIED COMMUNICATIONS—Owns Journal Publications (National Fisherman, Seafood Business); International Marine Publishing Co. For Diversified stations, see Group Ownership of TV Stations.

FAIRCHILD PUBLICATIONS INC.—7 E. 12th St., New York, NY 10003. Phone: 212-741-4000. Owned by Capital Cities/ABC Inc. Publisher of trade newspapers, magazines & directories, "W", Women's Wear Daily, HFD-Retailing Home Furnishings, Daily News Record, Footwear News, Electronic News, American Metal Market, Supermarket News, "M", Sport-Style, Energy User News, Metalworking News, Metal Center News, Entree, Home Fashions Textiles, MIS Week, Multichannel News, Heat Treating; International Medical News Group; Professional Press Group; American Traveler Group. For broadcasting interests, see Capital Cities/ABC listing under Group Ownership of Television Stations.

H & C COMMUNICATIONS INC.—Publishes Washington Journalism Review. For other interests, see Group Ownership of TV Stations.

HARCOURT BRACE JOVANOVICH INC.—Orlando, FL 32887. Phone: 305-345-2000. Owns WDIO-TV, Duluth, MN-Superior, WI & WIRT(TV), Hibbing, MN. Executives: William Jovanovich, chmn.; Robert L. Edgell, vice chmn. Washington office: 1666 Connecticut Ave. NW 20009.

THE HEARST CORP.—959 Eighth Ave., New York, NY 10019. Phone: 212-262-5700. Publishes House Beautiful, Good Housekeeping, Cosmopolitan, Redbook, Motor Boating & Sailing, Town & Country, Harper's Bazaar, Sports Afield, Popular Mechanics, Colonial Homes, Country Living & Connoisseur. Hearst affiliated British publications include Good Housekeeping, Harpers & Queen, She, Containerisation International, The Antique Collector, Cosmopolitan & Company. Hearst Books/Business Publishing Group: Publishes American Druggist & Motor magazines. Hearst Corp. also owns Avon Books, Wm. Morrow & Co., Arbor House, Hearst Books, King Features Syndicate, King Features Entertainment, International Circulation Distributors, Eastern News Distributors, Communications Data Services & United Technical Publications, see listing. For broadcasting interests, see Group Ownership of Television Stations. For list of Hearst newspapers, see Newspaper Ownership. Executives: Randolph A. Hearst, chmn.; Frank A. Bennack Jr., pres. & chief exec. officer; Gilbert C. Maurer, pres., Hearst Magazines Div.; Gordon L. Jones Jr., group head, Hearst Books/Business Publishing.

LIN BROADCASTING CORP.—GuestInformant publishes advertiser-supported hardcover magazines placed in hotel rooms in major metropolitan areas. For LIN stations, see Group Ownership of TV Stations.

LORIMAR-TELEPICTURES CORP.—3970 Overland Ave., Culver City, CA 90232. Phone: 213-202-2000. Publishes Muppets, Barbie, He-Man; has 50% interest in US. For bcstg. interests, see Group Ownership of TV Stations.

McGRAW-HILL INC.—1221 Ave. of the Americas, New York, NY 10020. Phone: 212-512-2000. Executives: Harold W. McGraw Jr., chmn.; Joseph L. Dionne, pres. & chief executive officer; Donald S. Fruehling, exec. v.p., publishing operations. For broadcasting interests, see McGraw-Hill Bcstg. Co. under Group Ownership of Television Stations.

MEREDITH CORP.—1716 Locust St., Des Moines, IA 50336. Phone: 515-284-3000. Magazine Group publishes Better Homes and Gardens, Ladies' Home Journal, Successful Farming, Metropolitan Home, Country Home and a group of special interest publications; Better Homes and Gardens books. Printing Group known as Meredith/Burda is contract publication and commercial printer. Meredith Corp. executives: E. T. Meredith III, chmn.; Robert A. Burnett, pres. & chief exec. officer; Jack Rehm, exec. v.p.; William C. McReynolds, pres., Bcstg. Group; Allen Sabbag, pres., Real Estate Services Group; Donald L. Arnold, v.p.-corporate relations; Thomas G. Fisher, v.p.-gen. counsel & asst. secy.; Neil Kuehnl, v.p.-product development; Herb Schulte, v.p.-corporate planning; William H. Straw, v.p.-finance; Gerald D. Thornton, v.p.-administrative services; Betty Campbell Madden, corporate secy.; Michael A. Sell, treas. For bcstg. interests, see Group Ownership of Television Stations.

NEWSWEEK INC.—444 Madison Ave., New York, NY 10022. Phone: 212-350-2000. Publishes Newsweek. Newsweek Inc. is owned by The Washington Post Co., publisher of the Washington Post. In addition the Washington Post Co. owns WDIV(TV), Detroit, MI; WJXT(TV), Jacksonville, FL; WPLG(TV), Miami, FL; WFSB(TV), Hartford, CT.

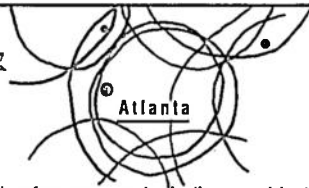
THE NEW YORK TIMES CO.—229 West 43rd St., New York, NY 10036. Phone: 212-556-1234. Publishes The New York Times, owns Cruising World, Family Circle, Golf World (U.K.), Golf Digest, Tennis Magazine, New York Times Syndication Sales Corp. (news service, syndicated TV programming). For other interests, see Group Ownership & Newspaper Ownership of TV Stations.

PRICE COMMUNICATIONS CORP.—45 Rockefeller Plaza, New York, NY 10020. Phone: 212-757-5600. Publishes The Daily and Sunday Register, Red Bank, The Ocean County Reporter, Toms River, NJ; New York Law Journal and National Law Journal. Owns WEEK-TV, Peoria, IL; KRCG, Jefferson City-Columbia, MO; WZZM-TV, Grand Rapids, MI; WOWO & WIDE(FM), Fort Wayne, IN; KIO(FM), San Francisco, CA; WIRK-AM-FM, West Palm Beach, FL; WIBA-AM-FM, Madison, WI; WTI(AM), New Orleans, LA; KOMA & KIMY-FM, Oklahoma City, OK; WNIC-AM-FM, Detroit, MI; WWKB & WKSE(FM), Buffalo, NY; WLAC-AM-FM, Nashville, TN; KKOB-AM-FM, Albuquerque, NM.

TIMES MIRROR CO.—Times Mirror Square, Los Angeles, CA 90053. Book publishing: Harry N. Abrams Inc., Matthew Bender & Co. Inc., The C. V. Mosby Co., Year Book Medical Publishers Inc. For other interests, see Group Ownership & Newspaper Ownership of TV Stations.

UNITED TECHNICAL PUBLICATIONS—Garden City, NY 11530. Phone: 516-222-2500. Publishes Electronic Engineers Master, Electronic Products, Today's Office, IC Update Master, Office World News, LENS, Pricing Reports, United Cost Service, Black Book Used Car Guide, Black Book Used Truck Guide, Industrial Machinery News, Floor Covering Weekly, Retirement Advisory Services. UTP is owned by Hearst Corp., see listing.

CABLE & Station Coverage ATLAS



This new, revised standard reference work, indispensable to everyone in the cable, broadcast and related industries, contains features to be found in no other single source.

Please send me a brochure and order card on the latest edition of the **Cable and Station Coverage Atlas**.

Please print:

Name

Position or title

Firm

Address

City State Zip Code

Nature of Business

Signature

factbook research, inc.

*Telecommunications Research
in Broadcasting,
Cable
and Related Areas*

- ✓ *Special analyses—tailored to meet specific needs.*
- ✓ *Electronic data—ready to load onto your own computer*
- ✓ *Reports—developed for industry and government to aid:*
 - *marketing*
 - *manufacturing*
 - *and regulatory planning*
- with firmer base of solid, up-to-the-minute information than ever before!*
- ✓ *New data—gathered and analyzed at specification of client.*

If you have a project or a problem, call or write:

Lynn Levine, Director
Factbook Research Inc.
1836 Jefferson Place NW
Washington, D.C. 20036
Phone: 202-872-9200

TELEVISION DIGEST

TO ORDER:

Please ✓ appropriate box (boxes) below.

- Television Digest with Consumer Electronics**
(Newsletter only)
Yearly subscription.....\$553 *
- Combination Weekly Newsletter, plus
TV and Cable Action Updates**
Yearly subscription.....\$708**
- Combination TV and Cable Action Updates**
Yearly subscription.....\$256 *
- FREE—A 4 week introductory subscription to
Television Digest w/Consumer Electronics**

* Plus \$37.00 Delivery

** Plus \$46.00 Delivery

(Please add 6% D.C. tax to subscription amount, where applicable.)
Ask about foreign delivery charges.

Please print:

Name: _____

Position or title: _____

Firm: _____

Address: _____

City _____ State _____ Zip Code _____

Nature of Business: _____

Signature: _____

Note: Prices subject to change without notice.

/// ELECTRONIC DELIVERY ///

**Instant
Access
at the
Touch
of a
Button!**

Television Digest Inc. introduces you to the timeliness and ease of electronic delivery.

In addition to providing Instant access to its newsletter information services, the Television Digest system features a key word search capability and headline scan function designed to save you valuable time and effort.

For more information about this dynamic service, fill out the card below and return it to us.

Please print:

Name: _____

Position or title: _____

Firm: _____


Address: _____

City _____ State _____ Zip Code _____

Nature of Business: _____

Phone No.: _____

Signature: _____



NO POSTAGE
NECESSARY
IF MAILED
IN THE
UNITED STATES

BUSINESS REPLY CARD
FIRST CLASS PERMIT NO. 10388 WASHINGTON D.C.

POSTAGE WILL BE PAID BY ADDRESSEE

Television Digest

1836 Jefferson Place N.W.
Washington, D. C. 20036



NO POSTAGE
NECESSARY
IF MAILED
IN THE
UNITED STATES

BUSINESS REPLY CARD
FIRST CLASS PERMIT NO. 10388 WASHINGTON D.C.

POSTAGE WILL BE PAID BY ADDRESSEE

Television Digest

1836 Jefferson Place N.W.
Washington, D. C. 20036



NO POSTAGE
NECESSARY
IF MAILED
IN THE
UNITED STATES

BUSINESS REPLY CARD
FIRST CLASS PERMIT NO. 10388 WASHINGTON D.C.

POSTAGE WILL BE PAID BY ADDRESSEE

Television Digest

1836 Jefferson Place N.W.
Washington, D. C. 20036



NO POSTAGE
NECESSARY
IF MAILED
IN THE
UNITED STATES

BUSINESS REPLY CARD
FIRST CLASS PERMIT NO. 10388 WASHINGTON D.C.

POSTAGE WILL BE PAID BY ADDRESSEE

Television Digest

1836 Jefferson Place N.W.
Washington, D. C. 20036



Low Power Television Stations

Listings in all capital letters indicate licensees. Star (★) preceding a listing indicates construction permit(s). All other listings are lottery grantees.

LICENSEES & PERMITTEES

ALABAMA

★ **ANDALUSIA—W30AF**, Blacks Desiring Media Inc., see W28AR, Morgan City, LA. Technical facilities: 7.40-kw ERP, lat. 31° 19' 05", long. 86° 26' 47".

★ **ANDALUSIA—W41AG**, Earl W. Cravens. Technical facilities: 28.1-kw ERP, lat. 31° 16' 24", long. 86° 21' 58".

Birmingham—Ch. 28, Echonet Corp., see K13UN, Nacogdoches, TX.

BIRMINGHAM—W62BG, Channel 17 Assoc. Ltd., Box 1006, Tuscaloosa, AL 35403. Phone: 205-345-1117.

Technical facilities: 12.9-kw ERP, lat. 33° 31' 23", long. 86° 48' 37".

Note: Operating as a translator; primary station WDBB, Tuscaloosa, AL.

DEMOPOLIS—W03AQ, Moore Bcstg. Inc., Box 1, Rte. 1, Murfreesboro, TN 37130. Phone: 615-790-6400.

Technical facilities: 0.06-kw ERP, lat. 32° 30' 08", long. 87° 49' 07".

Transmitter: 300-ft. S of junction of Rte. 43 & Rte. 80.

Ownership: Benjamin B. Moore, 100%.

Other interests: Owns K06KU, Twentynine Palms, CA; W02BD, Nashville, GA; W05AZ, Tifton, GA; W02BF, Ironwood, MI; W11BB, Manistique, MI; K02LU, Bemidji, MN; W09BD, D'Iberville, MS; W04BO, Leland, MS; K02MG, Guymon, OK; K04MJ, Hugo, OK; K10MD, Fort Stockton, TX; K04MP, Pecos, TX.

★ **DEMOPOLIS—W19AJ**, Linda D. Clevenger, Rte. 2, Box 44-A, Jefferson City, TN 37760. Technical facilities: 0.83-kw ERP, lat. 32° 30' 08", long. 87° 49' 07".

Ownership: Linda D. Clevenger, 100%.

Other interests: Owns K27AO, Twin Falls, ID. Permittee of W39AG & W48AH, Thomasville, AL; K41AN, Paragould, AR; W51AI, Wabash, IN.

Dothan—Ch. 5, Mike A. Mendoza, see K07TX, Oklahoma City, OK.

★ **DOTHAN—W46AL**, Abescon Telecom Co., 23642 Calabasas Rd., Suite 104, Calabasas, CA 91302-1592. Phone: 818-884-3818. Technical facilities: 66.4-kw ERP, lat. 31° 14' 30", long. 85° 18' 48".

Ownership: Lawrence Rogow. Other interests: See Ponyland Bcstg. Co., K52AR, Redding, CA.

Evergreen—Ch. 14, Free State Bcstg. Inc., see W53AF, Booneville, MS.

★ **EVERGREEN—W16AI**, Free State Bcstg. Inc., see W53AF, Booneville, MS. Technical facilities: 0.68-kw ERP, lat. 31° 26' 29", long. 86° 56' 08".

FLORENCE—W03AW, Benny Carle Bcstg., 201 N. Pine St., Florence, AL 36630.

Technical facilities: 0.05-kw ERP, lat. 34° 48' 07", long. 87° 40' 45".

FLORENCE—W05BB, Benny Carle Bcstg., see above.

Technical facilities: 0.06-kw ERP, lat. 34° 48' 07", long. 87° 40' 45".

Huntsville—Ch. 38, K. Sandoval Burke, see K12NI, Alamosa, CO.

Jackson—Ch. 31, Free State Bcstg. Inc., see W53AF, Booneville, MS.

★ **MOBILE—W55AX**, Citizen Television Corp., 735 N. Water St., Milwaukee, WI 53202. Technical facilities: 18.0-kw ERP, lat. 30° 39' 33", long. 87° 53' 33".

Other interests: Permittee of W568J, Columbus, OH; W61AT, Memphis, TN.

★ **MOBILE—W67BC**, Applied Communications Technologies, Box 200, Roslyn, NY 11576.

Technical facilities: 10-w TPO, 0.04089-kw ERP, 600-ft. above ground, 202-ft. above sea level, lat. 30° 40' 35", long. 87° 49' 41".

Ownership: Angela Shaw DeCock, pres., 90%; Thomas J. Morrison III, v.p., 10%.

★ **MONROEVILLE—W28AD**, Free State Bcstg. Inc., see W53AF, Booneville, MS. Technical facilities: 0.74-kw ERP, lat. 31° 31' 07", long. 87° 20' 03".

★ **MONTGOMERY—W14AK**, Baby Boom Bcstg. Co., 23642 Calabasas Rd., Suite 104, Calabasas, CA 91302-1592. Phone: 818-884-3818.

Technical facilities: 6.55-kw ERP, lat. 32° 22' 52", long. 86° 17' 30".

Principals: Lawrence Rogow & Garry Spire. Other interests: See Ponyland Bcstg. Co., K52AR, Redding, CA.

Montgomery—Ch. 61, Mike A. Mendoza, see K07TX, Oklahoma City, OK.

Montgomery—Ch. 64, Brooks Bcstg. Inc., see W04BW, Melbourne, FL.

★ **PIEDMONT—W16AB**, Barrett, Dunn & Ray, 217 Second Ave. N., Nashville, TN 37201. Technical facilities: 100-w TPO, 0.80304-kw ERP, 200-ft. above ground, 1360-ft. above sea level, lat. 33° 54' 25", long. 85° 37' 10".

Ownership: George E. Barrett, Edward C. Dunn & Charles R. Ray, 33.3% each. Other interests: Owns K25AO & K38AX, Eldon, IA; W18AC, Cave City, KY; W26AC, Kerhonkson, NY; W17AJ, Rarden, OH.

★ **RUSSELLVILLE—W53AG**, Impact Television Group Inc., 14100 Sullyfield Circle, Suite 300-A, Chantilly, VA 22021.

Technical facilities: 100-w TPO, 0.70312-kw ERP, 246-ft. above ground, 924-ft. above sea level, lat. 34° 30' 50", long. 87° 42' 55".

Transmitter: Underwood Rd. Principals: Richard G. Hutcheson III, chmn.-pres.-treas.; Gene A. Bechtel, v.p.; Michael H. Cardozo V, secy.

Other interests: Owns K45AY, Jonesboro, AR; W51AF, La Salle, IL; W38AD, Jackson, TN.

Permittee of K25AV, Paragould, AR; W16AD, Valdosta, GA; W60AS, W62BH & W68BM, Hopkinsville, KY; W54AE, Paducah, KY; W22AG, Olean, NY; W59BA, Goldsboro, NC; K27BA, Coos Bay, OR; W17AE, Orangeburg, TN; W46AJ, Cookeville, TN.

★ **THOMASVILLE—W39AG**, Linda D. Clevenger, see W19AJ, Demopolis, AL. Technical facilities: 100-w TPO, 0.732-kw ERP, 158-ft. above ground, 454-ft. above sea level, lat. 31° 52' 58", long. 87° 44' 42".

★ **THOMASVILLE—W48AH**, Linda D. Clevenger, see W19AJ, Demopolis, AL. Technical facilities: 100-w TPO, 0.732-kw ERP, 158-ft. above ground, 454-ft. above sea level, lat. 31° 52' 58", long. 87° 44' 42".

Tuscaloosa—Ch. 59, Mike Mendoza, see K07TX, Oklahoma City, OK.

ALASKA

AKHIOK—K09UD, State of Alaska, Division of Communications, 5900 E. Tudor Rd., Anchorage, AK 99507. Phone: 907-269-5744. Technical facilities: 0.06-kw ERP, lat. 56° 56' 43", long. 154° 10' 00".

Equipment: Television Technology transmitter; Scala antenna. Officer: Mel Hoversten, dir.

★ **AKIAK—K10MV**, State of Alaska, see Akhiok, AK. Technical facilities: 0.01-kw ERP, lat. 60° 54' 45", long. 161° 13' 00".

Aklak—Ch. 12, State of Alaska.

AKUTAN—K09RH, State of Alaska, see Akhiok, AK.

Technical facilities: 10-w TPO, 0.0542-kw ERP, 20-ft. above ground, 60-ft. above sea level, lat. 54° 08' 06", long. 165° 46' 18". Transmitter: Alascom Earth Station, Akutan. Equipment: Emcee transmitter; Scala antenna.

ALAKANUK—K08KD, State of Alaska, see Akhiok, AK. Technical facilities: 0.056-kw ERP, lat. 62° 41' 03", long. 164° 38' 56".

ALEKNAGIK—K13RP, State of Alaska, see Akhiok, AK. Technical facilities: 10-w TPO, 0.0514-kw ERP, 20-ft. above ground, 110-ft. above sea level, lat. 59° 17' 05", long. 158° 37' 50". Transmitter: Aleknagik Community School, Aleknagik. Equipment: Television Technology transmitter; Scala antenna.

ALLAKAKET/ALATNA—K09QL, State of Alaska, see Akhiok, AK. Technical facilities: 10-w TPO, 0.0562-kw ERP, 20-ft. above ground, 420-ft. above sea level, lat. 66° 33' 53", long. 152° 38' 38". Transmitter: Alascom Earth Station, Allakaket. Equipment: Acrodyne transmitter; Scala antenna.

AMBLER—K11QI, State of Alaska, see Akhiok, AK.

Technical facilities: 10-w TPO, 0.056-kw ERP, 20-ft. above ground, 100-ft. above sea level, lat. 67° 05' 16", long. 157° 51' 00". Transmitter: Alascom Earth Station, Ambler. Equipment: Television Technology transmitter; Scala antenna.

ANAKTUVUK PASS—K09RS, State of Alaska, see Akhiok, AK.

Technical facilities: 10-w TPO, 0.0562-kw ERP, 20-ft. above ground, 2085-ft. above sea level, lat. 68° 08' 31", long. 151° 43' 51". Transmitter: Alascom Earth Station, Anaktuvuk Pass. Equipment: Television Technology transmitter; Scala antenna.

★ **ANCHORAGE—K06LL**, Metro TV of Alaska Inc., see K22AG below. Technical facilities: 0.01-kw ERP, lat. 61° 25' 21", long. 149° 52' 21".

★ **ANCHORAGE—K14AP**, N & K LPTV Inc., see K55DW, Farmington, NM. Technical facilities: 10.2-kw ERP, lat. 61° 11' 52", long. 149° 52' 31".

ANCHORAGE—K20AG, American Christian TV Systems Inc., 6350 West Freeway Dr., Fort Worth, TX 76150. Phone: 817-737-4011. Technical facilities: 1000-w TPO, 10.509-kw ERP, 175-ft. above ground, 100-ft. above sea level, lat. 61° 11' 52", long. 149° 52' 31".

Principals: Jimmie Allen, pres.; Daniel Rivera, v.p.

Other interests: Owns K45AN, Tyler, TX. Permittee of K22AL, Flagstaff, AZ; W50AE, Albany, GA; W16AF, Columbus, GA; K07TV, St. Louis, MO; K59CR, Reno, NV; K22BG, Lubbock, TX.

ANCHORAGE—K22AG, Metro TV of Alaska Inc., 507 Trinity, Austin, TX 78701.

Studio: Catch 22, 619 Warehouse Ave., Suite 232, Anchorage 99501. Phone: 907-277-0522.

Technical facilities: 1000-w TPO, 18-kw ERP, 57-ft. above ground, 1150-ft. above sea level, lat. 61° 09' 57", long. 149° 41' 02". Transmitter: Stuckagain Heights.

Start of operation: Oct. 18, 1984. Locally originated programming: Music video clips, public affairs.

Advertising: Yes. Rates: \$25-\$30. Equipment: Television Technology transmitter; Kathrein antenna.

Costs: Plant, \$44,000; yearly operating, \$482,000.

Personnel: John Mielke, station mgr.; Gary Blakley, advertising sales mgr.

Ownership: MetroTelevision of Alaska Inc. Other interests: Permittee of K06LL & K289C, Anchorage, AK; as Low Power Technology Inc., owns multiple LPTV stations, see K25AG, Indianapolis, IN; has cellular telephone & MDS applications.

★ **ANCHORAGE—K28BC**, Metro TV of Alaska Inc., see K22AG above. Technical facilities: 1.36-kw ERP, lat. 61° 28' 27", long. 150° 34' 00".

Low Power TV Stations—Alaska

- ★ **ANCHORAGE—K30BF**, Kelco Television, 2137 W. Roberta Ave., Fullerton, CA 92633. Technical facilities: 13.1-kw ERP, lat. 61° 09' 58", long. 149° 41' 08".
- ★ **ANCHORAGE—K33BB**, The Little TV Station, see K19BJ Fairbanks, AK. Technical facilities: 30.6-kw ERP, lat. 61° 09' 58", long. 149° 41' 08".
- ★ **ANCHORAGE—K38AR**, Alaska Public TV Inc., 2651 Providence, Anchorage, AK 99504. Technical facilities: 0.188-kw ERP, lat. 61° 05' 22", long. 149° 44' 13".
- Anchorage—Ch. 63, Women's LPTV Network, see K18AX, Garden City, KS.
- ★ **ANDERSON—K46AQ**, State of Alaska, see Akhiok, AK. Technical facilities: 10-w TPO, 0.25-kw ERP, 20-ft. above ground, 550-ft. above sea level, lat. 62° 20' 45", long. 149° 11' 32". Transmitter: Anderson School. Equipment: Television Technology transmitter; Scala antenna. Costs: Plant, \$30,000; yearly operating, \$2,000.
- ANGOON—K09QF**, State of Alaska, see Akhiok, AK. Technical facilities: 10-w TPO, 0.0536-kw ERP, 20-ft. above ground, 45-ft. above sea level, lat. 57° 30' 03", long. 134° 35' 00". Transmitter: Angoon Community School, Angoon. Equipment: Television Technology transmitter; Scala antenna.
- ANIAK—K02KY**, State of Alaska, see Akhiok, AK. Technical facilities: 10-w TPO, 0.0433-kw ERP, 20-ft. above ground, 103-ft. above sea level, lat. 61° 34' 51", long. 159° 32' 49". Transmitter: Alascom Earth Station, Aniak. Equipment: Television Technology transmitter; Scala antenna.
- ANVIK—K07RE**, State of Alaska, see Akhiok, AK. Technical facilities: 10-w TPO, 0.0548-kw ERP, 20-ft. above ground, 80-ft. above sea level, lat. 62° 39' 21", long. 160° 12' 11". Transmitter: Alascom Earth Station, Anvik. Equipment: Television Technology transmitter; Scala antenna.
- ARCTIC VILLAGE—K09RV**, State of Alaska, see Akhiok, AK. Technical facilities: 10-w TPO, 0.0536-kw ERP, 20-ft. above ground, 2080-ft. above sea level, lat. 68° 07' 32", long. 145° 32' 10". Transmitter: Alascom Earth Station, Arctic Village. Equipment: Television Technology transmitter; Scala antenna.
- ATKA—K09RX**, State of Alaska, see Akhiok, AK. Technical facilities: 10-w TPO, 0.0549-kw ERP, 20-ft. above ground, 80-ft. above sea level, lat. 52° 11' 39", long. 174° 11' 43". Transmitter: Alascom Earth Station, Atka. Equipment: Television Technology transmitter; Scala antenna.
- ATKASUK—K04NH**, State of Alaska, see Akhiok, AK. Technical facilities: 0.04-kw ERP, lat. 70° 28' 10", long. 157° 23' 40".
- ATKASUK—K09TZ**, State of Alaska, see Akhiok, AK. Technical facilities: 0.05-kw ERP, lat. 70° 28' 10", long. 157° 23' 40".
- BARROW—K04KS**, State of Alaska, see Akhiok, AK. Technical facilities: 10-w TPO, 0.0517-kw ERP, 20-ft. above ground, 78-ft. above sea level, lat. 71° 16' 16", long. 156° 46' 12". Transmitter: Alascom Earth Station, Barrow. Equipment: Television Technology transmitter; Scala antenna.
- BEAVER—K09QQ**, State of Alaska, see Akhiok, AK. Technical facilities: 10-w TPO, 0.0555-kw ERP, 20-ft. above ground, 380-ft. above sea level, lat. 66° 21' 33", long. 147° 23' 42". Transmitter: Alascom Earth Station, Beaver. Equipment: Television Technology transmitter; Scala antenna.
- ★ **BETHEL—K02KU**, State of Alaska, see Akhiok, AK. Technical facilities: 0.043-kw ERP, lat. 60° 47' 42", long. 161° 45' 35".
- ★ **BETHEL—K15AV**, State of Alaska, see Akhiok, AK. Technical facilities: 10-w TPO, 1.23-kw ERP, 20-ft. above ground, 53-ft. above sea level, lat. 60° 47' 42", long. 161° 45' 35". Transmitter: Alascom Earth Station, Bethel. Equipment: Emcee transmitter; Scala antenna. Costs: Plant, \$15,300; yearly operating, \$2,000.
- ★ **BETHEL—K21AO**, State of Alaska, see Akhiok, AK. Technical facilities: 1.23-kw ERP, lat. 60° 47' 42", long. 161° 45' 35".
- BETTLES—K09TE**, State of Alaska, see Akhiok, AK. Technical facilities: 10-w TPO, 0.052-kw ERP, 20-ft. above ground, 610-ft. above sea level, lat. 66° 54' 25", long. 151° 40' 55". Transmitter: Bettles High School. Equipment: Television Technology transmitter; Scala antenna.
- BIRCH CREEK—K09TD**, State of Alaska, see Akhiok, AK. Technical facilities: 10-w TPO, 0.55-kw ERP, 20-ft. above ground, 450-ft. above sea level, lat. 66° 15' 46", long. 149° 49' 05". Transmitter: Birch Creek School. Equipment: Television Technology transmitter; Scala antenna.
- BUCKLAND—K09RI**, State of Alaska, see Akhiok, AK. Technical facilities: 10-w TPO, 0.053-kw ERP, 20-ft. above ground, 50-ft. above sea level, lat. 65° 58' 46", long. 161° 07' 20". Transmitter: Alascom Earth Station, Buckland. Equipment: Television Technology transmitter; Scala antenna.
- CANTWELL—K09SI**, State of Alaska, see Akhiok, AK. Technical facilities: 10-w TPO, 0.052-kw ERP, 50-ft. above ground, 2300-ft. above sea level, lat. 63° 23' 14", long. 148° 52' 42". Transmitter: State of Alaska Hwys. Garage, Cantwell. Equipment: Television Technology transmitter; Scala antenna.
- CAPE POLE—K13SD**, State of Alaska, see Akhiok, AK. Technical facilities: 10-w TPO, 0.056-kw ERP, 20-ft. above ground, 50-ft. above sea level, lat. 55° 57' 57", long. 133° 47' 33". Transmitter: Cape Pole Commissary, Cape Pole. Equipment: Television Technology transmitter; Scala antenna.
- Central—Ch. 9, State of Alaska.
- CHALKYITSIK—K09QG**, State of Alaska, see Akhiok, AK. Technical facilities: 10-w TPO, 0.0562-kw ERP, 20-ft. above ground, 595-ft. above sea level, lat. 66° 39' 01", long. 143° 43' 30". Transmitter: Alascom Earth Station, Chalkyitsik. Equipment: Acrodyne transmitter; Scala antenna.
- CHEFORNAK—K02LO**, State of Alaska, see Akhiok, AK. Technical facilities: 10-w TPO, 0.043-kw ERP, 20-ft. above ground, 40-ft. above sea level, lat. 60° 09' 35", long. 164° 16' 40". Transmitter: Alascom Bldg., Chefornak. Equipment: Television Technology transmitter; Scala antenna.
- CHEVAK—K02KX**, State of Alaska, see Akhiok, AK. Technical facilities: 10-w TPO, 0.0438-kw ERP, 20-ft. above ground, 32-ft. above sea level, lat. 61° 31' 36", long. 165° 35' 16". Transmitter: Alascom Earth Station, Chevak. Equipment: Television Technology transmitter; Scala antenna.
- CHICKALOON—K10MT**, State of Alaska, see Akhiok, AK. Technical facilities: 0.05-kw ERP, lat. 61° 47' 40", long. 148° 25' 19".
- CHIGNIK—K07RY**, State of Alaska, see Akhiok, AK. Technical facilities: 10-w TPO, 0.043-kw ERP, 20-ft. above ground, 45-ft. above sea level, lat. 56° 18' 11", long. 158° 24' 38". Transmitter: Alascom site, Chignik. Equipment: Television Technology transmitter; Scala antenna.
- CHIGNIK LAGOON—K09SO**, State of Alaska, see Akhiok, AK. Technical facilities: 10-w TPO, 0.056-kw ERP, 20-ft. above ground, 50-ft. above sea level, lat. 56° 18' 30", long. 158° 32' 11". Transmitter: Chignik Lagoon Community School, Chignik Lagoon. Equipment: Television Technology transmitter; Scala antenna.
- CHIGNIK LAKE—K02MR**, State of Alaska, see Akhiok, AK. Technical facilities: 10-w TPO, 0.043-kw ERP, 20-ft. above ground, 50-ft. above sea level, lat. 56° 15' 21", long. 158° 45' 49". Transmitter: Community Hall, Chignik Lake. Equipment: Television Technology transmitter; Scala antenna.
- CHIGNIK LAKE—K13RQ**, Chignik Lake Village Council, Chignik Lake Community Hall, Chignik, AK 99502. Phone: 907-845-2212. Technical facilities: 10-w TPO, 0.0184-kw ERP, 20-ft. above ground, 80-ft. above sea level, lat. 56° 15' 21", long. 158° 45' 49". Transmitter: Community Hall, Chignik Lake. Equipment: Television Technology transmitter; Scala antenna. Satellite programming: WGN-TV, Chicago. Officers: Afonie Takak, pres.; Angela J. Lind, v.p.; Joan Orloff, secy-treas.
- CHISTOCHINA—K07QZ**, State of Alaska, see Akhiok, AK. Technical facilities: 10-w TPO, 0.053-kw ERP, 55-ft. above ground, 1955-ft. above sea level, lat. 62° 35' 33", long. 144° 38' 47". Transmitter: Postie's Lodge, Mile 34 Tok Cutoff Hwy., Chistochina. Equipment: Acrodyne transmitter; Scala antenna.
- CHITINA—K13SB**, State of Alaska, see Akhiok, AK. Technical facilities: 10-w TPO, 0.056-kw ERP, 20-ft. above ground, 970-ft. above sea level, lat. 61° 31' 05", long. 144° 26' 20". Transmitter: Chitina Country Store, Chitina. Equipment: Television Technology transmitter; Scala antenna.
- ★ **CHUATHBALUK—K03FY**, State of Alaska, see Akhiok, AK. Technical facilities: 10-w TPO, 0.05-kw ERP, 30-ft. above ground, 110-ft. above sea level, lat. 61° 34' 21", long. 159° 14' 37". Transmitter: Chuathbaluk Community Center, Chuathbaluk. Equipment: Television Technology transmitter; Scala antenna. Costs: Plant, \$30,000; yearly operating, \$2,000.
- CHUATHBALUK—K06LG**, State of Alaska, see Akhiok, AK. Technical facilities: 0.05-kw ERP, lat. 61° 34' 51", long. 159° 14' 37".
- CIRCLE—K13SI**, State of Alaska, see Akhiok, AK. Technical facilities: 10-w TPO, 0.055-kw ERP, 20-ft. above ground, 610-ft. above sea level, lat. 65° 49' 38", long. 144° 03' 58". Transmitter: Circle School, Circle. Equipment: Television Technology transmitter; Scala antenna.
- ★ **CIRCLE HOT SPRINGS—K03GO**, State of Alaska, see Akhiok, AK. Technical facilities: 0.43-kw ERP, lat. 65° 34' 16", long. 144° 48' 58".
- Circle Hot Springs—Ch. 6, State of Alaska.
- CIRCLE HOT SPRINGS—K07SM**, State of Alaska, see Akhiok, AK. Technical facilities: 10-w TPO, 0.055-kw ERP, 20-ft. above ground, 760-ft. above sea level, lat. 65° 29' 08", long. 144° 37' 55". Transmitter: Circle Hot Springs School. Equipment: Television Technology transmitter; Scala antenna.
- CLAM GULCH—K39AA**, State of Alaska, see Akhiok, AK. Technical facilities: 100-w TPO, 1.27-kw ERP, 300-ft. above ground, 460-ft. above sea level, lat. 60° 00' 35", long. 151° 42' 45". Transmitter: Ninilchik radio site, 3.2-mi. SW of Ninilchik.
- ★ **CLARKS POINT—K02MS**, State of Alaska, see Akhiok, AK. Technical facilities: 10-w TPO, 0.043-kw ERP, 20-ft. above ground, 40-ft. above sea level, lat. 58° 50' 38", long. 158° 33' 03". Transmitter: Alascom Office, Clarks Point. Equipment: Television Technology transmitter; Scala antenna. Costs: Plant, \$30,000; yearly operating, \$2,000.
- Clarks Point—Ch. 6, State of Alaska.
- ★ **CLARKS POINT—K12NL**, State of Alaska, see Akhiok, AK. Technical facilities: 10-w TPO, 0.03-kw ERP, 20-ft. above ground, 40-ft. above sea level, lat. 58° 50' 38", long. 158° 33' 03". Transmitter: Alascom Office, Clarks Point. Equipment: Television Technology transmitter; Scala antenna. Costs: Plant, \$30,000; yearly operating, \$2,000.
- COFFMAN COVE—K09TV**, State of Alaska, see Akhiok, AK. Technical facilities: 10-w TPO, 0.055-kw ERP, 20-ft. above ground, 40-ft. above sea level, lat. 56° 00' 57", long. 132° 02' 27". Transmitter: Community School, Coffman Cove. Equipment: Television Technology transmitter; Scala antenna.
- COLD BAY—K13UO**, State of Alaska, see Akhiok, AK. Technical facilities: 100-w TPO, 0.517-kw ERP, 60-ft. above ground, 171-ft. above sea level, lat. 55° 15' 05", long. 162° 45' 41".

- Transmitter: Alascom Earth Station, Cold Bay.
- ★ **COOPER LANDING—K08KO**, State of Alaska, see Akhiok, AK.
Technical facilities: 0.05-kw ERP, lat. 60° 29' 22", long. 149° 44' 09".
- COOPER LANDING—See also Glennallen, AK.**
- COPPER CENTER—K12MO**, State of Alaska, see Akhiok, AK.
Technical facilities: 10-w TPO, 0.0954-kw ERP, 50-ft. above ground, 1275-ft. above sea level, lat. 62° 02' 40", long. 145° 25' 26".
Transmitter: State Hwy. Maintenance Station, .110 Mile Richardson Hwy., Glennallen.
Equipment: Television Technology transmitter; Scala antenna.
- CORDOVA—K15AK**, State of Alaska, see Akhiok, AK.
Technical facilities: 0.14-kw ERP, lat. 60° 32' 49", long. 145° 44' 48".
- COUNCIL—K09UK**, State of Alaska, see Akhiok, AK.
Technical facilities: 10-w TPO, 0.055-kw ERP, 20-ft. above ground, 90-ft. above sea level, lat. 64° 53' 42", long. 163° 40' 10".
Transmitter: Alascom Office, Council.
- CRAIG—K09RJ**, State of Alaska, see Akhiok, AK.
Technical facilities: 10-w TPO, 0.0542-kw ERP, 20-ft. above ground, 145-ft. above sea level, lat. 55° 28' 26", long. 133° 08' 14".
Transmitter: Craig Community School, Craig.
Equipment: Television Technology transmitter; Scala antenna.
- Craig—Ch. 61**, State of Alaska.
- CROOKED CREEK—K07RZ**, State of Alaska, see Akhiok, AK.
Technical facilities: 10-w TPO, 0.056-kw ERP, 20-ft. above ground, 148-ft. above sea level, lat. 61° 52' 16", long. 158° 06' 06".
Transmitter: Crooked Creek School, Crooked Creek.
Equipment: Television Technology transmitter; Scala antenna.
- DEERING—K09RN**, State of Alaska, see Akhiok, AK.
Technical facilities: 10-w TPO, 0.0568-kw ERP, 20-ft. above ground, 40-ft. above sea level, lat. 66° 04' 36", long. 162° 43' 09".
Transmitter: Alascom Earth Station, Deering.
Equipment: Television Technology transmitter; Scala antenna.
- DELTA JUNCTION—K04KL**, State of Alaska, see Akhiok, AK.
Technical facilities: 10-w TPO, 0.048-kw ERP, 80-ft. above ground, 1934-ft. above sea level, lat. 64° 02' 15", long. 145° 44' 10".
Transmitter: Hwy. Maintenance Station, Delta Junction.
Equipment: Television Technology transmitter; Scala antenna.
- DELTA JUNCTION—K17AF**, State of Alaska, see Akhiok, AK.
Technical facilities: 20-w TPO, 0.137-kw ERP, 20-ft. above ground, 1145-ft. above sea level, lat. 64° 02' 15", long. 145° 42' 02".
Transmitter: Delta Junction Community School.
Equipment: Television Technology transmitter; Scala antenna.
Costs: Plant, \$30,000; yearly operating, \$2,000.
- ★ **DELTA JUNCTION—K23BA**, Big D TV.
Technical facilities: 2.15-kw ERP, lat. 64° 04' 33", long. 145° 40' 38".
- ★ **DELTA JUNCTION—K35BA**, Big D TV.
- Technical facilities:** 2.15-kw ERP, lat. 64° 04' 33", long. 145° 40' 38".
- Dillingham—Ch. 2, 10**, State of Alaska.
- DILLINGHAM—K04KM**, State of Alaska, see Akhiok, AK.
Technical facilities: 10-w TPO, 0.051-kw ERP, 20-ft. above ground, 65-ft. above sea level, lat. 54° 02' 35", long. 158° 27' 12".
Transmitter: Alascom Earth Station, Dillingham.
Equipment: Television Technology transmitter; Scala antenna.
- ★ **DILLINGHAM—K07RL**, Tricom.
Technical facilities: 100-w TPO, 0.2028-kw ERP, 200-ft. above ground, 250-ft. above sea level, lat. 59° 02' 43", long. 158° 27' 07".
Transmitter: KDLG tower, Dillingham.
Equipment: Television Technology transmitter; Scala antenna.
Costs: Plant, \$35,000; yearly operating, \$15,000.
Principals: Paul H. Davis, D. Bradley Nixon & Michael F. Porcaro, gen. partners.
- DIOMEDE—K13UX**, State of Alaska, see Akhiok, AK.
Technical facilities: 0.05-kw ERP, lat. 65° 45' 30", long. 168° 58' 15".
- DOT LAKE—K13RM**, State of Alaska, see Akhiok, AK.
Technical facilities: 10-w TPO, 0.0556-kw ERP, 20-ft. above ground, 1395-ft. above sea level, lat. 63° 39' 31", long. 144° 03' 22".
Transmitter: Dot Lake School, Dot Lake.
Equipment: Acrodyne transmitter; Scala antenna.
- EAGLE VILLAGE—K09RF**, State of Alaska, see Akhiok, AK.
Technical facilities: 10-w TPO, 0.053-kw ERP, 20-ft. above ground, 895-ft. above sea level, lat. 64° 46' 48", long. 141° 06' 50".
Transmitter: Alascom Earth Station, Eagle Village.
Equipment: Television Technology transmitter; Scala antenna.
- EEK—K09TN**, State of Alaska, see Akhiok, AK.
Technical facilities: 10-w TPO, 0.055-kw ERP, 20-ft. above ground, 40-ft. above sea level, lat. 60° 13' 08", long. 162° 01' 11".
Transmitter: Eek High School.
Equipment: Television Technology transmitter; Scala antenna.
- Eek—Ch. 11**, State of Alaska.
- EGEGIK—K04KR**, State of Alaska, see Akhiok, AK.
Technical facilities: 10-w TPO, 0.0506-kw ERP, 20-ft. above ground, 75-ft. above sea level, lat. 58° 12' 55", long. 157° 22' 27".
Transmitter: Egegik Community School, Egegik.
Equipment: Television Technology transmitter; Scala antenna.
- EIGHT FATHOMS BIGHT—K09TA**, State of Alaska, see Akhiok, AK.
Technical facilities: 10-w TPO, 0.055-kw ERP, 20-ft. above ground, 40-ft. above sea level, lat. 58° 00' 10", long. 135° 46' 03".
Transmitter: Eight Fathoms Bight.
Equipment: Television Technology transmitter; Scala antenna.
- EKWOK—K11QW**, State of Alaska, see Akhiok, AK.
Technical facilities: 10-w TPO, 0.055-kw ERP, 20-ft. above ground, 185-ft. above sea level, lat. 59° 20' 59", long. 157° 28' 33".
Transmitter: Ekwok High School.
Equipment: Television Technology transmitter; Scala antenna.
- ter; Scala antenna.**
- ★ **ELFIN COVE—K09TK**, State of Alaska, see Akhiok, AK.
Technical facilities: 10-w TPO, 0.055-kw ERP, 20-ft. above ground, 40-ft. above sea level, lat. 58° 11' 03", long. 136° 20' 35".
Transmitter: Elfin Cove School.
Equipment: Television Technology transmitter; Scala antenna.
Costs: Plant, \$30,000; yearly operating, \$2,000.
- ELIM—K09QS**, State of Alaska, see Akhiok, AK.
Technical facilities: 10-w TPO, 0.0555-kw ERP, 20-ft. above ground, 47-ft. above sea level, lat. 64° 37' 03", long. 162° 15' 20".
Transmitter: Alascom Earth Station, Elim.
Equipment: Television Technology transmitter; Scala antenna.
- ★ **EMMONAK—K05IH**, State of Alaska, see Akhiok, AK.
Technical facilities: 0.05-kw ERP, lat. 62° 46' 44", long. 164° 31' 36".
- ★ **ENGLISH BAY—K03GI**, State of Alaska, see Akhiok, AK.
Technical facilities: 10-w TPO, 0.043-kw ERP, 20-ft. above ground, 75-ft. above sea level, lat. 59° 21' 38", long. 151° 55' 48".
Transmitter: Community Center, English Bay.
Equipment: Television Technology transmitter; Scala antenna.
Costs: Plant, \$30,000; yearly operating, \$2,000.
- ERNESTINE—K11RI**, State of Alaska, see Akhiok, AK.
Technical facilities: 10-w TPO, 0.055-kw ERP, 20-ft. above ground, 1000-ft. above sea level, lat. 61° 27' 04", long. 145° 10' 18".
Transmitter: Hwy. Maintenance Camp, Ernestine.
Equipment: Television Technology transmitter; Scala antenna.
- EUREKA—See Lake Louise.**
- ★ **FAIRBANKS—K06LN**, Carlos Mascarenas.
Technical facilities: 1.81-kw ERP, lat. 64° 53' 00", long. 148° 04' 00".
- ★ **FAIRBANKS—K19BJ**, The Little TV Station, 1928 E. Laguna, Tempe, AZ 85282.
Technical facilities: 40.8-kw ERP, lat. 64° 52' 20", long. 148° 05' 40".
Other interests: Permittee of K33BB, Anchorage, AK; K218H, Pocatello, ID; K29AL & K58CD, Twin Falls, ID; K63CZ, Carrington, ND; K49BI, Dickinson, ND.
- ★ **FAIRBANKS—K24BK**, Women's LPTV Network, see K18AX, Garden City, KS.
Technical facilities: 40.8-kw ERP, lat. 64° 52' 20", long. 148° 05' 40".
- Fairbanks—Ch. 32, 36**, William G. Malitz, Jr.
- Fairbanks—Ch. 24**, Women's LPTV Network, see K18AX, Garden City, KS.
- FALSE PASS—K09RP**, State of Alaska, see Akhiok, AK.
Technical facilities: 10-w TPO, 0.0542-kw ERP, 20-ft. above ground, 50-ft. above sea level, lat. 51° 54' 23", long. 163° 24' 44".
Transmitter: Alascom Earth Station, False Pass.
Equipment: Television Technology transmitter; Scala antenna.
- FDRT YUKON—K07RC**, State of Alaska, see Akhiok, AK.
Technical facilities: 10-w TPO, 0.055-kw ERP, 20-ft. above ground, 460-ft. above sea level, lat. 66° 33' 53", long. 145° 15' 48".
Transmitter: Alascom Earth Station, Fort
- Yukon.
Equipment: Television Technology transmitter; Scala antenna.
- FRESHWATER BAY—K09TP**, State of Alaska, see Akhiok, AK.
Technical facilities: 10-w TPO, 0.055-kw ERP, 20-ft. above ground, 40-ft. above sea level, lat. 57° 53' 57", long. 135° 09' 21".
Transmitter: Freshwater Bay School.
Equipment: Television Technology transmitter; Scala antenna.
- GAKONA—K11RG**, State of Alaska, see Akhiok, AK.
Technical facilities: 10-w TPO, 0.055-kw ERP, 20-ft. above ground, 1470-ft. above sea level, lat. 62° 18' 01", long. 145° 18' 13".
Equipment: Television Technology transmitter; Scala antenna.
- GALENA—K04LZ**, State of Alaska, see Akhiok, AK.
Technical facilities: 10-w TPO, 0.041-kw ERP, 30-ft. above ground, 190-ft. above sea level, lat. 64° 45' 33", long. 156° 51' 41".
Transmitter: Vehicle storage bldg., N end of Tract B, Alexander Lake Townsite addition, Galena.
Equipment: Television Technology transmitter; Scala antenna.
- GAMBELL—K09QR**, State of Alaska, see Akhiok, AK.
Technical facilities: 10-w TPO, 0.0535-kw ERP, 20-ft. above ground, 35-ft. above sea level, lat. 63° 46' 44", long. 171° 43' 54".
Transmitter: Alascom Earth Station, Gambell.
Equipment: Television Technology transmitter; Scala antenna.
- GIRDWOOD—K10MB**, State of Alaska, see Akhiok, AK.
Technical facilities: 10-w TPO, 0.05-kw ERP, 60-ft. above ground, 110-ft. above sea level, lat. 60° 56' 45", long. 149° 10' 24".
Transmitter: Hwy. Maintenance Shop, Girdwood.
Equipment: Television Technology transmitter; Scala antenna.
- GLENNALLEN/COOPER LANDING—K13UB**, State of Alaska, see Akhiok, AK.
Technical facilities: 10-w TPO, 0.079-kw ERP, 20-ft. above ground, 3220-ft. above sea level, lat. 61° 46' 44", long. 145° 12' 25".
Equipment: Television Technology transmitter; Scala antenna.
- GOLDOVIN—K07OX**, State of Alaska, see Akhiok, AK.
Technical facilities: 10-w TPO, 0.0549-kw ERP, 20-ft. above ground, 50-ft. above sea level, lat. 64° 32' 36", long. 163° 02' 03".
Transmitter: Alascom Earth Station, Golovin.
Equipment: Television Technology transmitter; Scala antenna.
- GOODNEWS BAY—K04KT**, State of Alaska, see Akhiok, AK.
Technical facilities: 10-w TPO, 0.0506-kw ERP, 20-ft. above ground, 90-ft. above sea level, lat. 59° 07' 07", long. 161° 35' 19".
Transmitter: Alascom Earth Station, Goodnews Bay.
Equipment: Television Technology transmitter; Scala antenna.
- GRAVIAN & PENNOCK ISLANDS—K04NC**, State of Alaska, see Akhiok, AK.
Technical facilities: 10-w TPO, 0.043-kw ERP, 20-ft. above ground, 40-ft. above sea level, lat. 55° 21' 22", long. 131° 42' 41".
Transmitter: Ketchikan Borough Airport crash recovery bldg., Gravian Island.
- GRAYLING—K11QH**, State of Alaska, see Akhiok, AK.

Low Power TV Stations—Alaska

Technical facilities: 10-w TPO, 0.0534-kw ERP, 20-ft. above ground, 95-ft. above sea level, lat. 62° 54' 11", long. 160° 03' 54".
Transmitter: Alascom Earth Station, Grayling.
Equipment: Television Technology transmitter; Scala antenna.

GUSTAVUS—K02LW, State of Alaska, see Akhiok, AK.

Technical facilities: 10-w TPO, 0.043-kw ERP, 20-ft. above ground, 50-ft. above sea level, lat. 58° 25' 04", long. 135° 42' 30".
Transmitter: Airport Maintenance Bldg., Gustavus.
Equipment: Television Technology transmitter; Scala antenna.

HAINES—K07RF, State of Alaska, see Akhiok, AK.

Technical facilities: 10-w TPO, 0.055-kw ERP, 20-ft. above ground, 70-ft. above sea level, lat. 59° 14' 08", long. 135° 27' 01".
Transmitter: Alascom Earth Station, Haines.
Equipment: Television Technology transmitter; Scala antenna.

HALIBUT COVE—K12NW, State of Alaska, see Akhiok, AK.

Technical facilities: 0.06-kw ERP, lat. 59° 35' 57", long. 151° 14' 22".
Transmitter: Halibut Cove School.
Equipment: Television Technology transmitter; Scala antenna.

HEALY—K58BI, State of Alaska, see Akhiok, AK.

Technical facilities: 10-w TPO, 0.317-kw ERP, 173-ft. above ground, 2109-ft. above sea level, lat. 63° 50' 13", long. 148° 58' 38".
Transmitter: State of Alaska Communications Site, Healy.
Equipment: Television Technology transmitter; Scala antenna.

HOBART BAY—K09TB, State of Alaska, see Akhiok, AK.

Technical facilities: 10-w TPO, 0.055-kw ERP, 20-ft. above ground, 40-ft. above sea level, lat. 57° 24' 15", long. 133° 24' 31".
Transmitter: Hobart Bay School.
Equipment: Television Technology transmitter; Scala antenna.

★ **HOLLIS—K08KP**, State of Alaska, see Akhiok, AK.

Technical facilities: 0.05-kw ERP, lat. 55° 28' 58", long. 132° 38' 53".

Hollis—Ch. 12, State of Alaska.

HOLY CROSS—K07RJ, State of Alaska, see Akhiok, AK.

Technical facilities: 10-w TPO, 0.0556-kw ERP, 20-ft. above ground, 195-ft. above sea level, lat. 62° 11' 58", long. 159° 46' 05".
Transmitter: Alascom Earth Station, Holy Cross.
Equipment: Television Technology transmitter; Scala antenna.

HOMER/SELDOVIA—K11RK, State of Alaska, see Akhiok, AK.

Technical facilities: 100-w TPO, 0.79-kw ERP, 115-ft. above ground, 1215-ft. above sea level, lat. 59° 27' 17", long. 151° 40' 18".
Transmitter: 1.5-mi. NE of Seldovia.
Equipment: Emcee transmitter; Scala antenna.
Costs: Plant, \$30,000; yearly operating, \$2,000.

HOONAH—K07QV, State of Alaska, see Akhiok, AK.

Technical facilities: 10-w TPO, 0.053-kw ERP, 70-ft. above ground, 85-ft. above sea level, lat. 58° 06' 36", long. 135° 26' 28".
Transmitter: Waste Treatment Plant, Hoonah.
Equipment: Acrodyne transmitter; Scala antenna.

HOOPER BAY—K04MC, State of Alaska, see Akhiok, AK.

Technical facilities: 10-w TPO, 0.043-kw ERP, 20-ft. above ground, 40-ft. above sea level, lat. 61° 31' 56", long. 166° 05' 42".
Transmitter: Alascom Earth Station, Hooper Bay.
Equipment: Television Technology transmitter; Scala antenna.

HUGHES—K09RY, State of Alaska, see Akhiok, AK.

Technical facilities: 10-w TPO, 0.054-kw ERP, 20-ft. above ground, 215-ft. above sea level, lat. 66° 02' 50", long. 154° 15' 20".
Transmitter: Alascom Earth Station, Hughes.
Equipment: Television Technology transmitter; Scala antenna.

HUSLIA—K09QD, State of Alaska, see Akhiok, AK.

Technical facilities: 10-w TPO, 0.0555-kw ERP, 20-ft. above ground, 215-ft. above sea level, lat. 65° 41' 57", long. 156° 23' 50".
Transmitter: Alascom Earth Station, Huslia.
Equipment: Television Technology transmitter; Scala antenna.

HYDABURG—K09QI, State of Alaska, see Akhiok, AK.

Technical facilities: 10-w TPO, 0.055-kw ERP, 20-ft. above ground, 45-ft. above sea level, lat. 55° 12' 26", long. 132° 49' 26".
Transmitter: Hydaburg Public School, Hydaburg.
Equipment: Acrodyne transmitter; Scala antenna.

HYDER—K02MJ, State of Alaska, see Akhiok, AK.

Technical facilities: 0.04-kw ERP, lat. 55° 54' 58", long. 130° 01' 25".

IGIUGIG—K09SP, State of Alaska, see Akhiok, AK.

Technical facilities: 0.055-kw ERP, lat. 59° 19' 39", long. 155° 53' 33".

ILIAMNA—K04KO, State of Alaska, see Akhiok, AK.

Technical facilities: 10-w TPO, 0.05-kw ERP, 20-ft. above ground, 163-ft. above sea level, lat. 59° 54' 47", long. 154° 49' 00".
Transmitter: Alascom Earth Station, Iliamna.
Equipment: Television Technology transmitter; Scala antenna.

IVANOF BAY—K09SN, State of Alaska, see Akhiok, AK.

Technical facilities: 10-w TPO, 0.056-kw ERP, 20-ft. above ground, 45-ft. above sea level, lat. 55° 54' 07", long. 159° 29' 15".
Transmitter: Community Hall, Ivanof Bay.
Equipment: Television Technology transmitter; Scala antenna.

★ **JUNEAU—K05IN**, Zenon Reynarowych, see W08BZ, Ellenville, NY.

Technical facilities: 0.84-kw ERP, lat. 58° 18' 26", long. 134° 26' 29".

★ **JUNEAU—K16AV**, McCaw Communications Cos. Inc., 5808 Lake Washington Blvd., Kirkland, WA 98033. Phone: 206-453-1115.

Technical facilities: 0.49-kw ERP, lat. 58° 19' 47", long. 134° 28' 17".
Other interests: Permittee of K2OAZ, Sitka, AK; owns multiple cable systems & cellular radio licenses; has multiple radio holdings.

★ **JUNEAU—K24BC**, Connie Gwin Street, 4320 S. Meredith Court, Littleton, CO 80231.

Technical facilities: 0.51-kw ERP, lat. 58° 18' 06", long. 134° 24' 25".

★ **JUNEAU—K28BG**, Echonet Corp., see K13JUN, Nacogdoches, TX.

Technical facilities: 0.51-kw ERP, lat. 58° 18' 06", long. 134° 24' 25".

★ **JUNEAU—K34BE**, Penny Drucker, Box 255, Evergreen, CO 80439.

Technical facilities: 0.51-kw ERP, lat. 58° 18' 06", long. 134° 24' 25".

KAKE—K09QP, State of Alaska, see Akhiok, AK.

Technical facilities: 10-w TPO, 0.0512-kw ERP, 20-ft. above ground, 95-ft. above sea level, lat. 56° 58' 39", long. 133° 56' 47".
Transmitter: Kake Public School, Kake.
Equipment: Television Technology transmitter; Scala antenna.

KAKHONAK—K09TM, State of Alaska, see Akhiok, AK.

Technical facilities: 10-w TPO, 0.055-kw ERP, 20-ft. above ground, 77-ft. above sea level, lat. 52° 26' 32", long. 154° 45' 20".
Transmitter: Kakhonak High School.
Equipment: Television Technology transmitter; Scala antenna.

KAKTOVIK—K09QY, State of Alaska, see Akhiok, AK.

Technical facilities: 10-w TPO, 0.054-kw ERP, 20-ft. above ground, 70-ft. above sea level, lat. 70° 07' 35", long. 143° 36' 55".
Transmitter: Alascom Earth Station, Kaktovik.
Equipment: Television Technology transmitter; Scala antenna.

KALSKAG—K09TR, State of Alaska, see Akhiok, AK.

Technical facilities: 10-w TPO, 0.055-kw ERP, 20-ft. above ground, 82-ft. above sea level, lat. 61° 30' 48", long. 160° 21' 30".
Transmitter: Kalskag High School.
Equipment: Television Technology transmitter; Scala antenna.

KALTAG—K09TX, State of Alaska, see Akhiok, AK.

Technical facilities: 0.056-kw ERP, lat. 64° 19' 42", long. 158° 43' 16".

KARLUK—K09QK, State of Alaska, see Akhiok, AK.

Technical facilities: 10-w TPO, 0.0549-kw ERP, 20-ft. above ground, 70-ft. above sea level, lat. 57° 33' 53", long. 154° 25' 57".
Transmitter: Alascom Earth Station, Karluk.
Equipment: Television Technology transmitter; Scala antenna.

KASAAN—K09SM, State of Alaska, see Akhiok, AK.

Technical facilities: 0.06-kw ERP, lat. 54° 32' 24", long. 132° 24' 04".

KASIGLUK—K09UE, State of Alaska, see Akhiok, AK.

Technical facilities: 10-w TPO, 0.055-kw ERP, 20-ft. above ground, 50-ft. above sea level, lat. 60° 53' 44", long. 162° 31' 05".
Transmitter: Kasigluk High School.
Equipment: Television Technology transmitter; Scala antenna.
Costs: Plant, \$30,000; yearly operating, \$2,000.

★ **KENAI—K19AP**, Antonio Rivera Pagan.

Technical facilities: 12.7-kw ERP, lat. 60° 31' 44", long. 151° 04' 57".

KENAI/SOLDOTNA—K17AE, Tele-VU Partners, Box 641, Kenai, AK 99611.

Technical facilities: 100-w TPO, 0.342-kw ERP, 240-ft. above ground, 315-ft. above sea level, lat. 60° 30' 49", long. 151° 11' 19".
Transmitter: Mile 6, Kalifonski Beach Rd., Soldotna.
Equipment: Emcee transmitter; Scala antenna.

Costs: Plant, \$67,575; yearly operating, \$180,000.

Partners: Denton Shelden, Vic Tyler & Mike Baxter.

Represented (engineering): John R. Moore.

KENAI/SOLDOTNA/STERLING—K23AF, State of Alaska, see Akhiok, AK.

Technical facilities: 100-w TPO, 1.4-kw ERP, 300-ft. above ground, 600-ft. above sea level, lat. 60° 32' 15", long. 150° 32' 15".
Transmitter: 0.5-mi. W of Robinson Loop Rd., Sterling.
Equipment: Television Technology transmitter; Scala antenna.

★ **KETCHIKAN—K05IQ**, Harriet S. Head.

Technical facilities: 0.26-kw ERP, lat. 55° 21' 12", long. 131° 40' 51".

KETCHIKAN—K21AH, State of Alaska, see Akhiok, AK.

Technical facilities: 20-w TPO, 0.308-kw ERP, 20-ft. above ground, 480-ft. above sea level, lat. 55° 20' 17", long. 131° 37' 28".
Equipment: Television Technology transmitter; Scala antenna.
Costs: Plant, \$30,000; yearly operating, \$2,000.

Ketchikan—Ch. 24, 32, McCaw Communications Cos. Inc., see K16AV, Juneau, AK.

KIANA—K09RW, State of Alaska, see Akhiok, AK.

Technical facilities: 10-w TPO, 0.0559-kw ERP, 20-ft. above ground, 175-ft. above sea level, lat. 66° 58' 27", long. 160° 25' 47".
Transmitter: Alascom Earth Station, Kiana.
Equipment: Television Technology transmitter; Scala antenna.

KING COVE—K09QW, State of Alaska, see Akhiok, AK.

Technical facilities: 10-w TPO, 0.054-kw ERP, 20-ft. above ground, 50-ft. above sea level, lat. 55° 03' 42", long. 162° 18' 30".
Transmitter: Alascom Earth Station, King Cove.
Equipment: Television Technology transmitter; Scala antenna.

KING SALMON—K04KN, State of Alaska, see Akhiok, AK.

Technical facilities: 10-w TPO, 0.0491-kw ERP, 20-ft. above ground, 91-ft. above sea level, lat. 58° 40' 58", long. 156° 39' 49".
Transmitter: Alascom Earth Station, King Salmon.
Equipment: Television Technology transmitter; Scala antenna.

KIPNUK—K04LM, State of Alaska, see Akhiok, AK.

Technical facilities: 10-w TPO, 0.043-kw ERP, 20-ft. above ground, 40-ft. above sea level, lat. 59° 56' 21", long. 164° 02' 28".
Transmitter: Alascom Earth Station, Kipnuk.
Equipment: Television Technology transmitter; Scala antenna.

KIVALINA—K09QZ, State of Alaska, see Akhiok, AK.

Technical facilities: 10-w TPO, 0.0571-kw ERP, 20-ft. above ground, 45-ft. above sea level, lat. 67° 43' 38", long. 164° 32' 03".
Transmitter: Alascom Earth Station, Kivalina.
Equipment: Television Technology transmitter; Scala antenna.

KLAWOCK—K07TI, State of Alaska, see Akhiok, AK.

Technical facilities: 0.05-kw ERP, lat. 55° 33' 18", long. 133° 05' 45".

KLUKWAN—K04KQ, State of Alaska, see Akhiok, AK.

- Technical facilities:** 10-w TPO, 0.0466-kw ERP, 100-ft. above ground, 300-ft. above sea level, lat. 59° 24' 08", long. 135° 53' 07".
Transmitter: Klukwan Water Storage Tank, 0.5-mi. N of Klukwan.
Equipment: Television Technology transmitter; Scala antenna.
- KOBUK—K02KZ**, State of Alaska, see Akhiok, AK.
Technical facilities: 10-w TPO, 0.0444-kw ERP, 20-ft. above ground, 150-ft. above sea level, lat. 66° 54' 29", long. 156° 52' 51".
Transmitter: Alascom Earth Station, Kobuk.
Equipment: Television Technology transmitter; Scala antenna.
- ★ **KODIAK—K13UY**, State of Alaska, see Akhiok, AK.
Technical facilities: 0.05-kw ERP, lat. 57° 47' 32", long. 152° 23' 46".
- KOLIGANEK—K07QW**, State of Alaska, see Akhiok, AK.
Technical facilities: 10-w TPO, 0.055-kw ERP, 20-ft. above ground, 230-ft. above sea level, lat. 59° 43' 42", long. 157° 16' 55".
Transmitter: Alascom Earth Station, Koliganek.
Equipment: Acrodyne transmitter; Scala antenna.
- KONGIGANAK—K09RG**, State of Alaska, see Akhiok, AK.
Technical facilities: 10-w TPO, 0.0561-kw ERP, 20-ft. above ground, 60-ft. above sea level, lat. 59° 57' 36", long. 162° 53' 30".
Transmitter: Alascom Earth Station, Kongiganak.
Equipment: Television Technology transmitter; Scala antenna.
- KOTLIK—K09SL**, State of Alaska, see Akhiok, AK.
Technical facilities: 10-w TPO, 0.055-kw ERP, 20-ft. above ground, 40-ft. above sea level, lat. 63° 03' 00", long. 163° 33' 08".
Transmitter: Head Start Bldg., Kotlik.
Equipment: Television Technology transmitter; Scala antenna.
- Kotzebue, AK—Ch. 9, Kotzebue Bcstg. Inc.
- KOTZEBUE—K13UE**, State of Alaska, see Akhiok, AK.
Technical facilities: 0.05-kw ERP, lat. 66° 53' 52", long. 162° 35' 46".
- KOYUK—K02MB**, State of Alaska, see Akhiok, AK.
Technical facilities: 10-w TPO, 0.0434-kw ERP, 20-ft. above ground, 70-ft. above sea level, lat. 64° 55' 54", long. 161° 09' 23".
Transmitter: Alascom Earth Station, Koyuk.
Equipment: Television Technology transmitter; Scala antenna.
- KOYUKUK—K03FZ**, State of Alaska, see Akhiok, AK.
Technical facilities: 10-w TPO, 0.043-kw ERP, 20-ft. above ground, 150-ft. above sea level, lat. 64° 52' 58", long. 157° 42' 24".
Transmitter: Koyukuk School, Koyukuk.
Equipment: Television Technology transmitter; Scala antenna.
- Koyukuk—Ch. 9, Koyukuk Village Council.
- ★ **KUPARUK—K02NB**, Arco Communications Inc.
Technical facilities: 0.30-kw ERP, lat. 70° 19' 31", long. 149° 36' 19".
- KWETHLUK—K09UJ**, State of Alaska, see Akhiok, AK.
Technical facilities: 0.05-kw ERP, lat. 60° 48' 45", long. 161° 26' 00".
- KWIGILLINGOK—K11SC**, State of Alaska, see Akhiok, AK.
Technical facilities: 0.05-kw ERP, lat. 59° 51' 54", long. 163° 08' 08".
- KWIGILLINGOK—K13UJ**, State of Alaska, see Akhiok, AK.
Technical facilities: 0.055-kw ERP, lat. 59° 51' 54", long. 163° 08' 08".
- LABOUCHERE BAY—K07SK**, State of Alaska, see Akhiok, AK.
Technical facilities: 10-w TPO, 0.055-kw ERP, 20-ft. above ground, 40-ft. above sea level, lat. 56° 18' 24", long. 133° 37' 35".
Transmitter: Labouchere Bay School.
Equipment: Television Technology transmitter; Scala antenna.
- LAKE LOUISE/EUREKA/NELCHINA/SHOW LAKE/TAZLINA—K11RJ**, State of Alaska, see Akhiok, AK.
Technical facilities: 10-w TPO, 0.55-kw ERP, 20-ft. above ground, 2994-ft. above sea level, lat. 62° 06' 20", long. 146° 10' 18".
Transmitter: 28-mi. W of Glennallen.
Equipment: Emcee transmitter; Scala antenna.
Costs: Plant, \$30,000; yearly operating, \$2,000.
- LARSEN BAY—K09QE**, State of Alaska, see Akhiok, AK.
Technical facilities: 10-w TPO, 0.0534-kw ERP, 20-ft. above ground, 60-ft. above sea level, lat. 57° 32' 17", long. 153° 58' 48".
Transmitter: Alascom Earth Station, Larsen Bay.
Equipment: Television Technology transmitter; Scala antenna.
- ★ **LEVELOCK—K07TT**, State of Alaska, see Akhiok, AK.
Technical facilities: 0.05-kw ERP, lat. 59° 06' 54", long. 156° 51' 39".
- LIME VILLAGE—K11RW**, State of Alaska, see Akhiok, AK.
Technical facilities: 0.05-kw ERP, lat. 61° 21' 22", long. 155° 26' 10".
- Long Island—Ch. 5, 10, State of Alaska.
- MANLEY HOT SPRINGS—K07RX**, State of Alaska, see Akhiok, AK.
Technical facilities: 10-w TPO, 0.055-kw ERP, 20-ft. above ground, 400-ft. above sea level, lat. 64° 59' 52", long. 150° 38' 26".
Transmitter: Telco Bldg., Manley Hot Springs.
Equipment: Television Technology transmitter; Scala antenna.
- MANOKOTAK—K09TQ**, State of Alaska, see Akhiok, AK.
Technical facilities: 10-w TPO, 0.055-kw ERP, 20-ft. above ground, 40-ft. above sea level, lat. 58° 58' 52", long. 159° 03' 20".
Transmitter: Manokotak School.
Equipment: Television Technology transmitter; Scala antenna.
- MARSHALL—K02KV**, State of Alaska, see Akhiok, AK.
Technical facilities: 10-w TPO, 0.0441-kw ERP, 20-ft. above ground, 70-ft. above sea level, lat. 61° 52' 53", long. 162° 05' 09".
Transmitter: Alascom Earth Station, Marshall.
Equipment: Television Technology transmitter; Scala antenna.
- MCGRATH—K09QC**, State of Alaska, see Akhiok, AK.
Technical facilities: 10-w TPO, 0.0506-kw ERP, 20-ft. above ground, 350-ft. above sea level, lat. 62° 56' 27", long. 155° 33' 11".
Transmitter: Alascom Earth Station, McGrath.
Equipment: Television Technology transmitter; Scala antenna.
- MCKINLEY PARK—K03GK**, State of Alaska, see Akhiok, AK.
Technical facilities: 10-w TPO, 0.497-kw ERP, 25-ft. above ground, 1700-ft. above sea level, lat. 63° 43' 40", long. 148° 54' 15".
Transmitter: 0.75-mi. off McKinley Park Hwy., McKinley Park.
Equipment: Television Technology transmitter; Scala antenna.
Costs: Plant, \$30,000; yearly operating, \$2,000.
- MEKORYUK—K04MD**, State of Alaska, see Akhiok, AK.
Technical facilities: 10-w TPO, 0.043-kw ERP, 20-ft. above ground, 40-ft. above sea level, lat. 60° 23' 12", long. 166° 11' 12".
Transmitter: Alascom Earth Station, Mekoryuk.
Equipment: Television Technology transmitter; Scala antenna.
- MENTASTA LAKE—K09QJ**, State of Alaska, see Akhiok, AK.
Technical facilities: 10-w TPO, 0.0543-kw ERP, 20-ft. above ground, 2355-ft. above sea level, lat. 62° 55' 46", long. 143° 47' 40".
Transmitter: Mentasta Lake School, Mentasta Lake.
Equipment: Acrodyne transmitter; Scala antenna.
- METLAKATLA—K07SL**, State of Alaska, see Akhiok, AK.
Technical facilities: 10-w TPO, 0.055-kw ERP, 20-ft. above ground, 40-ft. above sea level, lat. 55° 07' 42", long. 161° 34' 20".
Transmitter: Metlakatla School.
Equipment: Television Technology transmitter; Scala antenna.
- MEYERS CHUCK—K09TI**, State of Alaska, see Akhiok, AK.
Technical facilities: 10-w TPO, 0.055-kw ERP, lat. 55° 44' 28", long. 132° 15' 14".
Equipment: Television Technology transmitter; Scala antenna.
- MINCHUMINA—K05IK**, State of Alaska, see Akhiok, AK.
Technical facilities: 10-w TPO, 0.03-kw ERP, 20-ft. above ground, 670-ft. above sea level, lat. 63° 52' 59", long. 152° 18' 45".
Transmitter: Alascom Office, Minchumina.
Equipment: Television Technology transmitter; Scala antenna.
- MINCHUMINA—K09SZ**, State of Alaska, see Akhiok, AK.
Technical facilities: 10-w TPO, 0.055-kw ERP, 20-ft. above ground, 670-ft. above sea level, lat. 63° 52' 59", long. 152° 18' 45".
Transmitter: Alascom Office, Minchumina.
Equipment: Television Technology transmitter; Scala antenna.
- MINTO—K05HZ**, State of Alaska, see Akhiok, AK.
Technical facilities: 0.059-kw ERP, lat. 65° 09' 10", long. 149° 20' 23".
- MINTO—K13TK**, State of Alaska, see Akhiok, AK.
Technical facilities: 10-w TPO, 0.055-kw ERP, 20-ft. above ground, 435-ft. above sea level, lat. 65° 09' 10", long. 149° 20' 23".
Transmitter: Alascom Earth Station, Minto.
Equipment: Television Technology transmitter; Scala antenna.
- MOOSE PASS—K15AP**, State of Alaska, see Akhiok, AK.
Technical facilities: 0.28-kw ERP, lat. 60° 14' 13", long. 149° 21' 28".
- MOSQUITO LAKE—K13UM**, State of Alaska, see Akhiok, AK.
Technical facilities: 0.06-kw ERP, lat. 59° 27' 32", long. 136° 01' 24".
- MOUNTAIN VILLAGE—K13TJ**, State of Alaska, see Akhiok, AK.
Technical facilities: 10-w TPO, 0.055-kw ERP, 20-ft. above ground, 120-ft. above sea level, lat. 62° 05' 18", long. 163° 43' 35".
Transmitter: Alascom Earth Station, Mountain Village.
Equipment: Television Technology transmitter; Scala antenna.
- NAKNEK—K13TZ**, State of Alaska, see Akhiok, AK.
Technical facilities: 10-w TPO, 0.0436-kw ERP, 150-ft. above ground, 195-ft. above sea level, lat. 58° 44' 35", long. 156° 57' 57".
Transmitter: 1.7-mi. E of Naknek on Naknek King Solomon.
Equipment: Television Technology transmitter; Scala antenna.
- ★ **NAPAKIAK—K10MR**, State of Alaska, see Akhiok, AK.
Technical facilities: 0.01-kw ERP, lat. 60° 41' 36", long. 161° 57' 50".
- NAPASKIAK—K02MZ**, State of Alaska, see Akhiok, AK.
Technical facilities: 0.04-kw ERP, lat. 60° 41' 48", long. 161° 57' 13".
- NAPASKIAK—K07SJ**, State of Alaska, see Akhiok, AK.
Technical facilities: 10-w TPO, 0.055-kw ERP, 20-ft. above ground, 40-ft. above sea level, lat. 60° 41' 48", long. 161° 57' 13".
Transmitter: Napaskiak School.
Equipment: Television Technology transmitter; Scala antenna.
- NAUKATI BAY—K09TJ**, State of Alaska, see Akhiok, AK.
Technical facilities: 10-w TPO, 0.055-kw ERP, 20-ft. above ground, 40-ft. above sea level, lat. 55° 52' 06", long. 133° 13' 03".
Transmitter: Naukati Bay School.
Equipment: Television Technology transmitter; Scala antenna.
- NELCHINA—See Lake Louise, AK.**
- NELSON LAGOON—K09QM**, State of Alaska, see Akhiok, AK.
Technical facilities: 10-w TPO, 0.0549-kw ERP, 20-ft. above ground, 50-ft. above sea level, lat. 56° 00' 07", long. 161° 12' 07".
Transmitter: Alascom Earth Station, Nelson Lagoon.
Equipment: Television Technology transmitter; Scala antenna.
- NENANA—K55DE**, State of Alaska, see Akhiok, AK.
Technical facilities: 10-w TPO, 0.0666-kw ERP, 85-ft. above ground, 445-ft. above sea level, lat. 64° 33' 15", long. 149° 05' 06".
Transmitter: State Hwy. Maintenance Station, Nenana.
Equipment: Television Technology transmitter; Scala antenna.
- NEW STUYAHOK—K09QV**, State of Alaska, see Akhiok, AK.
Technical facilities: 10-w TPO, 0.0542-kw ERP, 20-ft. above ground, 160-ft. above sea level, lat. 59° 27' 09", long. 157° 18' 31".
Transmitter: Alascom Earth Station, New Stuyahok.
Equipment: Television Technology transmitter; Scala antenna.
- NEWTOK—K02LN**, State of Alaska, see Akhiok, AK.
Technical facilities: 10-w TPO, 0.043-kw ERP, 20-ft. above ground, 40-ft. above sea level, lat. 60° 56' 29", long. 164° 37' 44".
Transmitter: Newtok School, Newtok.
Equipment: Television Technology transmitter; Scala antenna.

Alaska—Low Power TV Stations

- NIGHTMUTE—K10LU**, State of Alaska, see Akhiok, AK.
 Technical facilities: 10-w TPD, 0.043-kw ERP, 20-ft. above ground, 40-ft. above sea level, lat. 60° 29' 48", long. 164° 43' 29".
 Transmitter: Clinic Bldg., Nightmute.
 Equipment: Television Technology transmitter; Scala antenna.
- NIKOLAI—K04MB**, State of Alaska, see Akhiok, AK.
 Technical facilities: 10-w TPD, 0.043-kw ERP, 30-ft. above ground, 455-ft. above sea level, lat. 63° 00' 47", long. 168° 51' 27".
 Transmitter: Nikolai School Bldg., Nikolai.
 Equipment: Television Technology transmitter; Scala antenna.
- NIKOLSKI—K09RK**, State of Alaska, see Akhiok, AK.
 Technical facilities: 10-w TPD, 0.0555-kw ERP, 20-ft. above ground, 50-ft. above sea level, lat. 52° 56' 27", long. 162° 57' 58".
 Transmitter: Alascom Earth Station, Nikolski.
 Equipment: Television Technology transmitter; Scala antenna.
- NOATAK—K07RI**, State of Alaska, see Akhiok, AK.
 Technical facilities: 10-w TPD, 0.0548-kw ERP, 20-ft. above ground, 135-ft. above sea level, lat. 67° 34' 03", long. 168° 57' 58".
 Transmitter: Alascom Earth Station, Noatak.
 Equipment: Television Technology transmitter; Scala antenna.
- NOME—K13UG**, State of Alaska, see Akhiok, AK.
 Technical facilities: 0.05-kw ERP, lat. 64° 29' 50", long. 165° 24' 05".
- NONDALTON—K09RQ**, State of Alaska, see Akhiok, AK.
 Technical facilities: 10-w TPD, 0.0536-kw ERP, 20-ft. above ground, 295-ft. above sea level, lat. 59° 58' 28", long. 154° 50' 49".
 Transmitter: Nondalton Community School, Nondalton.
 Equipment: Television Technology transmitter; Scala antenna.
- NOORVIK—K09RU**, State of Alaska, see Akhiok, AK.
 Technical facilities: 10-w TPD, 0.0574-kw ERP, 20-ft. above ground, 90-ft. above sea level, lat. 66° 50' 15", long. 161° 01' 50".
 Transmitter: Alascom Earth Station, Noorvik.
 Equipment: Television Technology transmitter; Scala antenna.
- NORTHWAY—K02LB**, Northway Village Council, General Delivery, Northway, AK 99764.
 Technical facilities: 10-w TPD, 0.04985-kw ERP, 80-ft. above ground, 1796-ft. above sea level, lat. 62° 58' 04", long. 141° 53' 34".
 Transmitter: Community Bldg., Northway.
 Equipment: Television Technology transmitter; Scala antenna.
 Costs: Plant, \$15,000; yearly operating, \$1,000.
 Officers: Lorraine Felix, pres.; Jimmy Demit, v.p.; Julius Sam, Della Northway, Gary Thomas, Cora Demit, Keith Albert.
 Represented (legal): Wilkinson, Barker, Knauer & Quinn.
- NORTHWAY—K04KP**, State of Alaska, see Akhiok, AK.
 Technical facilities: 10-w TPD, 0.0484-kw ERP, 20-ft. above ground, 1720-ft. above sea level, lat. 62° 57' 47", long. 141° 55' 57".
 Transmitter: Northway Community School, Northway.
 Equipment: Television Technology transmitter; Scala antenna.
- NUIQSUT—K09RT**, State of Alaska, see Akhiok, AK.
 Technical facilities: 10-w TPD, 0.056-kw ERP, 20-ft. above ground, 70-ft. above sea level, lat. 70° 12' 39", long. 150° 59' 27".
 Transmitter: Alascom Earth Station, Nuiqsut.
 Equipment: Television Technology transmitter; Scala antenna.
- NULATO—K02KW**, State of Alaska, see Akhiok, AK.
 Technical facilities: 10-w TPD, 0.043-kw ERP, 20-ft. above ground, 135-ft. above sea level, lat. 64° 43' 10", long. 158° 06' 10".
 Transmitter: Alascom Earth Station, Nulato.
 Equipment: Television Technology transmitter; Scala antenna.
- OLD HARBOR—K13RN**, State of Alaska, see Akhiok, AK.
 Technical facilities: 10-w TPD, 0.054-kw ERP, 20-ft. above ground, 50-ft. above sea level, lat. 57° 12' 12", long. 153° 18' 09".
 Transmitter: Alascom Earth Station, Old Harbor.
 Equipment: Television Technology transmitter; Scala antenna.
- OUZINKIE—K07QY**, State of Alaska, see Akhiok, AK.
 Technical facilities: 10-w TPD, 0.0555-kw ERP, 20-ft. above ground, 45-ft. above sea level, lat. 51° 55' 24", long. 152° 30' 00".
 Transmitter: Ouzinkie Community School, Ouzinkie.
 Equipment: Television Technology transmitter; Scala antenna.
- PAXSON—K11QV**, State of Alaska, see Akhiok, AK.
 Technical facilities: 10-w TPD, 0.055-kw ERP, 20-ft. above ground, 2720-ft. above sea level, lat. 63° 01' 54", long. 145° 29' 35".
 Transmitter: Paxson Hwy. 185 & 0.5-mi. up Richardson Hwy.
 Equipment: Television Technology transmitter; Scala antenna.
- PEDRO BAY—K13SV**, State of Alaska, see Akhiok, AK.
 Technical facilities: 10-w TPD, 0.054-kw ERP, 20-ft. above ground, 90-ft. above sea level, lat. 59° 47' 06", long. 154° 07' 09".
 Transmitter: Alascom Office, Pedro Bay.
 Equipment: Television Technology transmitter; Scala antenna.
- PELICAN—K09RM**, State of Alaska, see Akhiok, AK.
 Technical facilities: 10-w TPD, 0.0548-kw ERP, 20-ft. above ground, 145-ft. above sea level, lat. 57° 57' 45", long. 136° 13' 51".
 Transmitter: Pelican Community School, Pelican.
 Equipment: Television Technology transmitter; Scala antenna.
- PERRYVILLE—K04MA**, State of Alaska, see Akhiok, AK.
 Technical facilities: 10-w TPD, 0.043-kw ERP, 20-ft. above ground, 50-ft. above sea level, lat. 55° 54' 45", long. 159° 08' 34".
 Transmitter: Perryville Community Hall, Perryville.
 Equipment: Television Technology transmitter; Scala antenna.
- PILOT POINT—K02LI**, State of Alaska, see Akhiok, AK.
 Technical facilities: 10-w TPD, 0.042-kw ERP, 20-ft. above ground, 30-ft. above sea level, lat. 57° 33' 53", long. 157° 34' 30".
 Transmitter: School Power House, Pilot Point.
 Equipment: Television Technology transmitter; Scala antenna.
- PILOT STATION—K15AU**, State of Alaska, see Akhiok, AK.
 Technical facilities: 10-w TPD, 0.163-kw ERP, 20-ft. above ground, 295-ft. above sea level, lat. 61° 52' 24", long. 162° 52' 34".
- PITKA'S POINT—K02LV**, State of Alaska, see Akhiok, AK.
 Technical facilities: 10-w TPD, 0.043-kw ERP, 20-ft. above ground, 45-ft. above sea level, lat. 62° 01' 57", long. 163° 16' 55".
 Equipment: Television Technology transmitter; Scala antenna.
- PLATINUM—K13UJ**, State of Alaska, see Akhiok, AK.
 Technical facilities: 0.06-kw ERP, lat. 59° 00' 40", long. 161° 49' 35".
- ★ **POINT BAKER—K09SY**, State of Alaska, see Akhiok, AK.
 Technical facilities: 10-w TPD, 0.056-kw ERP, 20-ft. above ground, 50-ft. above sea level, lat. 56° 21' 14", long. 133° 37' 13".
 Transmitter: Community store, Point Baker.
 Equipment: Television Technology transmitter; Scala antenna.
 Costs: Plant, \$30,000; yearly operating, \$2,000.
- POINT HOPE—K09QN**, State of Alaska, see Akhiok, AK.
 Technical facilities: 10-w TPD, 0.0536-kw ERP, 20-ft. above ground, 47-ft. above sea level, lat. 68° 20' 51", long. 166° 44' 16".
 Transmitter: Alascom Earth Station, Point Hope.
 Equipment: Television Technology transmitter; Scala antenna.
- POINT LAY—K09UC**, State of Alaska, see Akhiok, AK.
 Technical facilities: 0.05-kw ERP, lat. 69° 49' 00", long. 163° 04' 48".
- Portage Creek—Ch. 7, State of Alaska.
- PORT ALICE—K09TL**, State of Alaska, see Akhiok, AK.
 Technical facilities: 10-w TPD, 0.055-kw ERP, 20-ft. above ground, 40-ft. above sea level, lat. 55° 47' 59", long. 133° 35' 13".
 Transmitter: Port Alice School.
 Equipment: Television Technology transmitter; Scala antenna.
- PORT ALSWORTH—K07SH**, State of Alaska, see Akhiok, AK.
 Technical facilities: 10-w TPD, 0.054-kw ERP, 20-ft. above ground, 290-ft. above sea level, lat. 60° 12' 15", long. 154° 18' 52".
 Transmitter: Glen Alsworth residence, Port Alsworth.
 Equipment: Television Technology transmitter; Scala antenna.
- PORT GRAHAM—K09QB**, State of Alaska, see Akhiok, AK.
 Technical facilities: 0.006-kw ERP, lat. 59° 20' 54", long. 151° 49' 29".
 Transmitter: Community Center, Port Graham.
 Equipment: Television Technology transmitter; Scala antenna.
- PORT GRAHAM—K13SC**, State of Alaska, see Akhiok, AK.
 Technical facilities: 10-w TPD, 0.055-kw ERP, 57-ft. above ground, 107-ft. above sea level, lat. 59° 20' 54", long. 151° 49' 29".
 Transmitter: Community Center, Port Graham.
 Equipment: Television Technology transmitter; Scala antenna.
- PORT HEIDEN—K13SA**, State of Alaska, see Akhiok, AK.
 Technical facilities: 10-w TPD, 0.04-kw ERP, 32-ft. above ground, 92-ft. above sea level, lat. 56° 54' 47", long. 158° 40' 54".
 Transmitter: Village Health Clinic, Port Heiden.
- Equipment: Television Technology transmitter; Scala antenna.
- PORT LIONS—K07RG**, State of Alaska, see Akhiok, AK.
 Technical facilities: 10-w TPD, 0.0561-kw ERP, 20-ft. above ground, 40-ft. above sea level, lat. 57° 52' 00", long. 152° 51' 53".
 Transmitter: Alascom Earth Station, Port Lions.
 Equipment: Television Technology transmitter; Scala antenna.
- PORT MOLLER—K07SO**, State of Alaska, see Akhiok, AK.
 Technical facilities: 10-w TPD, 0.055-kw ERP, 20-ft. above ground, 40-ft. above sea level, lat. 57° 59' 22", long. 160° 34' 33".
 Transmitter: Port Moller High School.
 Equipment: Television Technology transmitter; Scala antenna.
- PORT PROTECTION—K11OX**, State of Alaska, see Akhiok, AK.
 Technical facilities: 10-w TPD, 0.055-kw ERP, 20-ft. above ground, 40-ft. above sea level, lat. 56° 19' 23", long. 133° 36' 44".
 Transmitter: Port Protection School.
 Equipment: Television Technology transmitter; Scala antenna.
- QUINHAGAK—K09SX**, State of Alaska, see Akhiok, AK.
 Technical facilities: 10-w TPD, 0.054-kw ERP, 20-ft. above ground, 40-ft. above sea level, lat. 59° 44' 53", long. 161° 54' 47".
 Transmitter: Alascom Bldg., Quinhagak.
 Equipment: Television Technology transmitter; Scala antenna.
- RAMPART—K09RD**, State of Alaska, see Akhiok, AK.
 Technical facilities: 10-w TPD, 0.0549-kw ERP, 20-ft. above ground, 335-ft. above sea level, lat. 65° 30' 16", long. 150° 10' 09".
 Transmitter: Alascom Earth Station, Rampart.
 Equipment: Television Technology transmitter; Scala antenna.
- RED DEVIL—K02LA**, State of Alaska, see Akhiok, AK.
 Technical facilities: 10-w TPD, 0.043-kw ERP, 20-ft. above ground, 220-ft. above sea level, lat. 61° 47' 04", long. 157° 20' 00".
 Transmitter: Alascom Earth Station, Red Devil.
 Equipment: Television Technology transmitter; Scala antenna.
- ★ **ROWAN BAY—K09TC**, State of Alaska, see Akhiok, AK.
 Technical facilities: 10-w TPD, 0.055-kw ERP, 20-ft. above ground, 40-ft. above sea level, lat. 56° 39' 50", long. 134° 16' 06".
 Transmitter: Rowan Bay School.
 Equipment: Television Technology transmitter; Scala antenna.
 Costs: Plant, \$30,000; yearly operating, \$2,000.
- RUBY—K04KU**, State of Alaska, see Akhiok, AK.
 Technical facilities: 10-w TPD, 0.052-kw ERP, 20-ft. above ground, 260-ft. above sea level, lat. 64° 44' 23", long. 155° 29' 09".
 Transmitter: Alascom Earth Station, Ruby.
 Equipment: Television Technology transmitter; Scala antenna.
- RUSSIAN MISSION—K09SH**, State of Alaska, see Akhiok, AK.
 Technical facilities: 10-w TPD, 0.051-kw ERP, 20-ft. above ground, 90-ft. above sea level, lat. 61° 47' 11", long. 161° 19' 11".
 Transmitter: Native Store Warehouse, Russian Mission.
- ★ **RUSSIAN MISSION—K11SB**, State of Alaska, see Akhiok, AK.
 Technical facilities: 0.06-kw ERP, lat. 61° 47' 11", long. 161° 19' 11".

Transmitter: Native Store Warehouse, Russian Mission.

ST. GEORGE—K09RE, State of Alaska, see Akhiok, AK.

Technical facilities: 10-w TPO, 0.0542-kw ERP, 20-ft. above ground, 140-ft. above sea level, lat. 56° 36' 12", long. 169° 32' 57".
Transmitter: Alascom Earth Station, St. George.
Equipment: Television Technology transmitter; Scala antenna.

★ **ST. JOHN HARBOR—K09TO**, State of Alaska, see Akhiok, AK.

Technical facilities: 10-w TPO, 0.055-kw ERP, 20-ft. above ground, 40-ft. above sea level, lat. 56° 25' 47", long. 133° 58' 35".
Transmitter: St. John's Grade School.
Equipment: Television Technology transmitter; Scala antenna.
Costs: Plant, \$30,000; yearly operating, \$2,000.

ST. MARY'S—K13SX, State of Alaska, see Akhiok, AK.

Technical facilities: 10-w TPO, 0.055-kw ERP, 20-ft. above ground, 135-ft. above sea level, lat. 62° 03' 07", long. 163° 10' 29".
Transmitter: Alascom Earth Station, St. Mary's.
Equipment: Emcee transmitter; Scala antenna.
Costs: Plant, \$30,000; yearly operating, \$2,000.

ST. MICHAELS—K09QX, State of Alaska, see Akhiok, AK.

Technical facilities: 10-w TPO, 0.0548-kw ERP, 20-ft. above ground, 50-ft. above sea level, lat. 63° 28' 43", long. 162° 02' 19".
Transmitter: Alascom Earth Station, St. Michaels.
Equipment: Television Technology transmitter; Scala antenna.

ST. PAUL—K09RB, State of Alaska, see Akhiok, AK.

Technical facilities: 10-w TPO, 0.0536-kw ERP, 20-ft. above ground, 120-ft. above sea level, lat. 57° 07' 14", long. 170° 28' 45".
Transmitter: Alascom Earth Station, St. Paul.
Equipment: Television Technology transmitter; Scala antenna.

★ **SAND POINT—K07RM**, Tricom, see K07RL, Dillingham, AK.

Technical facilities: 100-w TPO, 0.442-kw ERP, 80-ft. above ground, 190-ft. above sea level, lat. 55° 21' 02", long. 160° 29' 14".
Transmitter: Old CAA towers, N of Sand Point.
Equipment: Television Technology transmitter; Scala antenna.
Costs: Plant, \$30,000; yearly operating, \$15,000.

SAND POINT—K09RA, State of Alaska, see Akhiok, AK.

Technical facilities: 10-w TPO, 0.051-kw ERP, 60-ft. above ground, 224-ft. above sea level, lat. 55° 21' 02", long. 160° 29' 14".
Transmitter: Alascom Earth Station, Sand Point.
Equipment: Television Technology transmitter; Scala antenna.

SAVOONGA—K07RD, State of Alaska, see Akhiok, AK.

Technical facilities: 10-w TPO, 0.056-kw ERP, 20-ft. above ground, 50-ft. above sea level, lat. 63° 41' 45", long. 170° 28' 45".
Transmitter: Alascom Earth Station, Savoonga.
Equipment: Television Technology transmitter; Scala antenna.

SCAMMON BAY—K02LS, State of Alaska, see Akhiok, AK.

Technical facilities: 10-w TPO, 0.043-kw ERP,

20-ft. above ground, 40-ft. above sea level, lat. 61° 50' 33", long. 165° 34' 46".
Transmitter: Scammon Bay School.

Equipment: Television Technology transmitter; Scala antenna.

SELAWIK—K09RL, State of Alaska, see Akhiok, AK.

Technical facilities: 10-w TPO, 0.0565-kw ERP, 20-ft. above ground, 55-ft. above sea level, lat. 66° 35' 56", long. 160° 00' 40".
Transmitter: Alascom Earth Station, Selawik.
Equipment: Television Technology transmitter; Scala antenna.

SELNOVIA—See Homer, AK.

SEWARD—K17AC, Visual Entertainment Unlimited, 207 Lynwood Lane, Rte. 3, Kenai, AK 99611.

Technical facilities: 100-w TPO, 0.8265-kw ERP, 65-ft. above ground, 145-ft. above sea level, lat. 60° 06' 18", long. 149° 26' 20".
Transmitter: Next to city hall, near corner of 5th Ave. & Adams St., Seward.
Equipment: Television Technology transmitter; Scala antenna.
Ownership: Roxie Jackson, 100%.

SEWARD—K55DD, State of Alaska, see Akhiok, AK.

Technical facilities: 10-w TPO, 0.0943-kw ERP, 71-ft. above ground, 118-ft. above sea level, lat. 60° 06' 12", long. 149° 26' 12".
Transmitter: Seward Library Bldg., 5th & Adams St., Seward.
Equipment: Television Technology transmitter; Scala antenna.

SHAGELUK—K04KY, State of Alaska, see Akhiok, AK.

Technical facilities: 10-w TPO, 0.0514-kw ERP, 20-ft. above ground, 145-ft. above sea level, lat. 62° 39' 21", long. 159° 31' 48".
Transmitter: Alascom Earth Station, Shageluk.
Equipment: Television Technology transmitter; Scala antenna.

SHEEP MOUNTAIN—K12ND, State of Alaska, see Akhiok, AK.

Technical facilities: 0.03-kw ERP, lat. 61° 47' 07", long. 147° 39' 48".

SHAKTOOLIK—K07QU State of Alaska, see Akhiok, AK.

Technical facilities: 10-w TPO, 0.0548-kw ERP, 20-ft. above ground, 55-ft. above sea level, lat. 64° 21' 18", long. 161° 11' 22".
Transmitter: Alascom Earth Station, Shaktoolik.
Equipment: Television Technology transmitter; Scala antenna.

SHELDON POINT—K11QR, State of Alaska, see Akhiok, AK.

Technical facilities: 10-w TPO, 0.055-kw ERP, 20-ft. above ground, 40-ft. above sea level, lat. 62° 31' 56", long. 164° 50' 50".
Equipment: Television Technology transmitter; Scala antenna.
Costs: Plant, \$30,000; yearly operating, \$2,000.

SHISHMAREF—K09RZ, State of Alaska, see Akhiok, AK.

Technical facilities: 10-w TPO, 0.0536-kw ERP, 20-ft. above ground, 40-ft. above sea level, lat. 66° 15' 21", long. 166° 04' 10".
Transmitter: Alascom Earth Station, Shishmaref.
Equipment: Television Technology transmitter; Scala antenna.

SHUNGNAC—K07RA, State of Alaska, see Akhiok, AK.

Technical facilities: 10-w TPO, 0.0568-kw ERP, 20-ft. above ground, 180-ft. above sea level, lat. 66° 53' 24", long. 157° 08' 01".

Transmitter: Alascom Earth Station, Shungnak.

Equipment: Television Technology transmitter; Scala antenna.

SITKA—K03GJ, State of Alaska, see Akhiok, AK.

Technical facilities: 10-w TPO, 0.0049-kw ERP, 80-ft. above ground, 41-ft. above sea level, lat. 57° 03' 09", long. 135° 20' 19".
Equipment: Television Technology transmitter; Scala antenna.
Costs: Plant, \$30,000; yearly operating, \$2,000.

Sitka—Ch. 5, Carlos Mascarenas.

★ **SITKA—K20AZ**, McCaw Communications Cos. Inc., see K16AV, Juneau, AK.

Technical facilities: 0.52-kw ERP, lat. 57° 03' 08", long. 135° 19' 52".

SKAGWAY—K11QE, State of Alaska, see Akhiok, AK.

Technical facilities: 10-w TPO, 0.0489-kw ERP, 80-ft. above ground, 105-ft. above sea level, lat. 59° 27' 13", long. 135° 19' 17".
Transmitter: Waste Treatment Plant, Skagway.
Equipment: Television Technology transmitter; Scala antenna.

SLANA—K04KX, State of Alaska, see Akhiok, AK.

Technical facilities: 10-w TPO, 0.047-kw ERP, 80-ft. above ground, 2270-ft. above sea level, lat. 62° 42' 27", long. 143° 58' 37".
Transmitter: Slana Hwy. Station, Mile 60, Tok Hwy., Slana.
Note: Operating as a translator.

SLANA—K13SM, State of Alaska, see Akhiok, AK.

Technical facilities: 10-w TPO, 0.049-kw ERP, 80-ft. above ground, 2270-ft. above sea level, lat. 62° 42' 27", long. 143° 58' 37".
Transmitter: Slana Hwy. Station, Mile 60, Tok Hwy., Slana.
Equipment: Television Technology transmitter; Scala antenna.

SLEETMUTE—K07SX, State of Alaska, see Akhiok, AK.

Technical facilities: 0.054-kw ERP, lat. 61° 42' 12", long. 157° 10' 00".

SNDW LAKE—See Lake Louise, AK.

SOLDOTNA—See Kenai, AK.

STEBBINS—K09RR, State of Alaska, see Akhiok, AK.

Technical facilities: 10-w TPO, 0.0542-kw ERP, 20-ft. above ground, 35-ft. above sea level, lat. 63° 31' 10", long. 162° 17' 15".
Transmitter: Stebbins Community School, Stebbins.
Equipment: Television Technology transmitter; Scala antenna.

STERLING—See Kenai, AK.

STEVEN'S VILLAGE—K09SV, State of Alaska, see Akhiok, AK.

Technical facilities: 10-w TPO, 0.054-kw ERP, 20-ft. above ground, 380-ft. above sea level, lat. 61° 00' 32", long. 149° 05' 33".
Transmitter: Alascom Office, Steven's Village.
Equipment: Television Technology transmitter; Scala antenna.

STONY RIVER—K13SE, State of Alaska, see Akhiok, AK.

Technical facilities: 10-w TPO, 0.055-kw ERP, 20-ft. above ground, 250-ft. above sea level, lat. 61° 46' 59", long. 156° 35' 17".
Transmitter: Community Center, Stony River.
Equipment: Television Technology transmitter; Scala antenna.

TAKOTNA—K04LN, State of Alaska, see Akhiok, AK.

Technical facilities: 10-w TPO, 0.043-kw ERP, 30-ft. above ground, 430-ft. above sea level, lat. 56° 59' 21", long. 156° 03' 42".
Transmitter: Takotna School Bldg., Takotna.
Equipment: Television Technology transmitter; Scala antenna.

TALKEETNA—K47AG, KAKM Anchorage, 2677 Providence, Anchorage, AK 99504.

Technical facilities: 0.08-kw ERP, lat. 62° 18' 02", long. 150° 05' 52".
Note: Operating as a translator; primary station KAKM, Anchorage, AK.

TALKEETNA—See Trapper Creek, AK.

TANACROSS—See Tok, AK.

TANANA—K07RB, State of Alaska, see Akhiok, AK.

Technical facilities: 10-w TPO, 0.054-kw ERP, 20-ft. above ground, 230-ft. above sea level, lat. 65° 10' 24", long. 152° 04' 38".
Transmitter: Alascom Earth Station, Tanana.
Equipment: Television Technology transmitter; Scala antenna.

TANUNAK—K09SW, State of Alaska, see Akhiok, AK.

Technical facilities: 10-w TPO, 0.054-kw ERP, 20-ft. above ground, 40-ft. above sea level, lat. 60° 35' 00", long. 165° 15' 32".
Transmitter: Alascom Bldg., Tanunak.
Equipment: Television Technology transmitter; Scala antenna.

TATITLEK—K13SJ, State of Alaska, see Akhiok, AK.

Technical facilities: 10-w TPO, 0.052-kw ERP, 20-ft. above ground, 60-ft. above sea level, lat. 60° 51' 51", long. 146° 40' 38".
Transmitter: Community School, Tatitlek.
Equipment: Television Technology transmitter; Scala antenna.

TAZLINA—See Lake Louise.

TELJDA—K13RO, State of Alaska, see Akhiok, AK.

Technical facilities: 10-w TPO, 0.0548-kw ERP, 20-ft. above ground, 630-ft. above sea level, lat. 63° 23' 03", long. 153° 16' 34".
Transmitter: Alascom Earth Station, Teljda.
Equipment: Television Technology transmitter; Scala antenna.

TELLER—K09RO, State of Alaska, see Akhiok, AK.

Technical facilities: 10-w TPO, 0.0536-kw ERP, 20-ft. above ground, 35-ft. above sea level, lat. 65° 15' 55", long. 166° 21' 50".
Transmitter: Teller Community School, Teller.
Equipment: Television Technology transmitter; Scala antenna.

TENAKEE SPRINGS—K07RH, State of Alaska, see Akhiok, AK.

Technical facilities: 10-w TPO, 0.053-kw ERP, 20-ft. above ground, 80-ft. above sea level, lat. 57° 46' 53", long. 135° 13' 08".
Transmitter: Alascom Earth Station, Tenakee Springs.
Equipment: Television Technology transmitter; Scala antenna.

TETLIN—K11QU, State of Alaska, see Akhiok, AK.

Technical facilities: 10-w TPO, 0.055-kw ERP, 20-ft. above ground, 1720-ft. above sea level, lat. 63° 08' 14", long. 142° 31' 28".
Transmitter: Tetlin High School.
Equipment: Television Technology transmitter; Scala antenna.

TETLIN—See also Tok, AK.

Low Power TV Stations—Alaska

THORNE BAY—K07SN, State of Alaska, see Akhiok, AK.

Technical facilities: 10-w TPO, 0.055-kw ERP, 20-ft. above ground, 40-ft. above sea level, lat. 55° 41' 08", long. 132° 31' 42". Transmitter: Thorne Bay School. Equipment: Television Technology transmitter; Scala antenna. Locally originated programming. Note: Licensed as a translator.

TOGIAK—K09QU, State of Alaska, see Akhiok, AK.

Technical facilities: 10-w TPO, 0.056-kw ERP, 20-ft. above ground, 40-ft. above sea level, lat. 59° 03' 43", long. 160° 22' 33". Transmitter: Alascom Earth Station, Togiak. Equipment: Television Technology transmitter; Scala antenna.

TOK/TANACROSS/TETLIN—K13RR, State of Alaska, see Akhiok, AK.

Technical facilities: 10-w TPO, 0.0295-kw per lobe (2 lobes) ERP, 228-ft. above ground, 1863-ft. above sea level, lat. 63° 19' 38", long. 142° 59' 48". Transmitter: State Hwy. Maintenance Station, Tok. Equipment: Television Technology transmitter; Scala antenna.

TOKSOOK BAY—K11QG, State of Alaska, see Akhiok, AK.

Technical facilities: 10-w TPO, 0.0561-kw ERP, 20-ft. above ground, 60-ft. above sea level, lat. 60° 31' 53", long. 165° 06' 19". Transmitter: Alascom Earth Station, Toksook Bay. Equipment: Television Technology transmitter; Scala antenna.

TRAPPER CREEK/TALKEETNA—K24AG, State of Alaska, see Akhiok, AK.

Technical facilities: 10-w TPO, 0.00335-kw ERP, 80-ft. above ground, 540-ft. above sea level, lat. 62° 19' 05", long. 150° 19' 00". Transmitter: Trapper Creek. Equipment: Television Technology transmitter; Scala antenna.

Tuluksak—Ch. 8, State of Alaska.

TUNTUTULIAK—K09TF, State of Alaska, see Akhiok, AK.

Technical facilities: 10-w TPO, 0.055-kw ERP, 20-ft. above ground, 40-ft. above sea level, lat. 60° 20' 38", long. 162° 39' 50". Transmitter: Tuntutuliak School. Equipment: Television Technology transmitter; Scala antenna.

★ **TYEE—K09UL**, State of Alaska, see Akhiok, AK.

Technical facilities: 0.05-kw ERP, lat. 55° 13' 15", long. 131° 28' 52".

TYONEK—K09QH, State of Alaska, see Akhiok, AK.

Technical facilities: 10-w TPO, 0.0562-kw ERP, 20-ft. above ground, 70-ft. above sea level, lat. 61° 04' 03", long. 151° 08' 02". Transmitter: Tyonek Public School, Tyonek. Equipment: Acrodyne transmitter; Scala antenna.

UNALAKLEET—K09RC, State of Alaska, see Akhiok, AK.

Technical facilities: 10-w TPO, 0.0522-kw ERP, 20-ft. above ground, 60-ft. above sea level, lat. 63° 52' 38", long. 160° 47' 15". Transmitter: Alascom Earth Station, Unalakleet. Equipment: Television Technology transmitter; Scala antenna.

UNALASKA—K04KV, State of Alaska, see Akhiok, AK.

Technical facilities: 10-w TPO, 0.049-kw ERP, 20-ft. above ground, 51-ft. above sea level,

lat. 53° 52' 44", long. 166° 32' 14". Transmitter: Alascom Earth Station, Unalaska.

Equipment: Television Technology transmitter; Scala antenna.

VALDEZ—K15AI, State of Alaska, see Akhiok, AK.

Technical facilities: 10-w TPO, 0.12-kw ERP, 95-ft. above ground, 115-ft. above sea level, lat. 61° 07' 56", long. 146° 20' 07". Transmitter: Alascom Earth Station, Valdez. Equipment: Emcee transmitter; Scala antenna. Costs: Plant, \$8,500; yearly operating, \$7,500.

VENETIE—K09TW, State of Alaska, see Akhiok, AK.

Technical facilities: 0.055-kw ERP, lat. 67° 07' 05", long. 146° 25' 14".

WAINWRIGHT—K09OD, State of Alaska, see Akhiok, AK.

Technical facilities: 10-w TPO, 0.0548-kw ERP, 20-ft. above ground, 72-ft. above sea level, lat. 70° 38' 15", long. 160° 01' 24". Transmitter: Alascom Earth Station, Wainwright. Equipment: Television Technology transmitter; Scala antenna.

WALES—K02LT, State of Alaska, see Akhiok, AK.

Technical facilities: 0.04-kw ERP, lat. 65° 34' 35", long. 168° 00' 28".

WHALES PASS—K07SI, State of Alaska, see Akhiok, AK.

Technical facilities: 10-w TPO, 0.055-kw ERP, 20-ft. above ground, 40-ft. above sea level, lat. 56° 06' 13", long. 133° 06' 40". Transmitter: Whales Pass School. Equipment: Television Technology transmitter; Scala antenna.

WHITE MOUNTAIN—K11QT, State of Alaska, see Akhiok, AK.

Technical facilities: 10-w TPO, 0.055-kw ERP, 20-ft. above ground, 40-ft. above sea level, lat. 64° 41' 06", long. 163° 24' 40". Transmitter: White Mountain High School. Equipment: Television Technology transmitter; Scala antenna.

WHITTIER—K09UB, State of Alaska, see Akhiok, AK.

Technical facilities: 10-w TPO, 0.055-kw ERP, 20-ft. above ground, 15-ft. above sea level, lat. 60° 46' 33", long. 148° 41' 15". Transmitter: Alascom Earth Station, Whittier. Equipment: Television Technology transmitter; Scala antenna. Costs: Plant, \$30,000; yearly operating, \$2,000.

★ **WISEMAN—K09TG**, State of Alaska, see Akhiok, AK.

Technical facilities: 10-w TPO, 0.055-kw ERP, 20-ft. above ground, 1120-ft. above sea level, lat. 67° 24' 40", long. 150° 06' 32". Transmitter: Wiseman High School. Equipment: Television Technology transmitter; Scala antenna. Costs: Plant, \$30,000; yearly operating, \$2,000.

WOMANS BAY—K02ME, State of Alaska, see Akhiok, AK.

Technical facilities: 10-w TPO, 0.043-kw ERP, 20-ft. above ground, 100-ft. above sea level, lat. 57° 43' 23", long. 152° 31' 08". Transmitter: Nyman Peninsula, Kodiak Coast Guard Station. Equipment: Television Technology transmitter; Scala antenna.

★ **WRANGELL—K21AF**, State of Alaska, see Akhiok, AK.

Technical facilities: 10-w TPO, 0.116-kw ERP,

150-ft. above ground, 10-ft. above sea level, lat. 56° 27' 14", long. 132° 22' 54". Transmitter: Wrangell Cemetery, Wrangell. Equipment: Emcee transmitter; Scala antenna. Costs: Plant, \$8,500; yearly operating, \$7,500.

YAKUTAT—K09UA, State of Alaska, see Akhiok, AK.

Technical facilities: 10-w TPO, 0.0514-kw ERP, 20-ft. above ground, 65-ft. above sea level, lat. 59° 32' 00", long. 144° 10' 00". Transmitter: Alascom Earth Station. Equipment: Television Technology transmitter; Scala antenna.

ARIZONA

★ **AJO—K32BB**, Mountain TV Network Inc., see K60CX, Augusta, AR.

Technical facilities: 0.92-kw ERP, lat. 32° 18' 44", long. 112° 42' 53".

★ **AJO—K36AW**, Mountain TV Network Inc., see K60CX, Augusta, AR.

Technical facilities: 0.93-kw ERP, lat. 32° 18' 44", long. 112° 42' 53".

Bisbee—Ch. 64, Deloy Miller, see K05IE, Dermott, AR.

★ **BULLHEAD CITY—K26AQ**, Colorado River Bcstg. Inc.

Technical facilities: 1.74-kw ERP, lat. 35° 05' 47", long. 114° 34' 04".

★ **CHINLE—K51AV**, Navajo Community College, see K40AP, Tsailie, AZ 86556.

Technical facilities: 0.58-kw ERP, lat. 36° 21' 15", long. 109° 49' 45".

Scheduled to begin operation: September 1986.

Locally originated programming: Plans Navajo event & language oriented programming, education, health, sports, public affairs & news.

Satellite programming: Plans PBS, WTBS, Ch. 17 Atlanta, CNN.

Note: K40AP will provide programming for all other NCC stations.

Douglas—Ch. 22, 30, Minerva Rodriguez Frias, see K07TQ, Stephenville, TX.

Douglas—Ch. 28, The Sun Network.

FLAGSTAFF—K05HT, Russell Communications, 137 W. Chapman Ave., Suite 2, Fullerton, CA 92632. Phone: 714-992-0616. Studio: 2221 E. Spruce St., Flagstaff.

Technical facilities: 10-w TPO, 0.03-kw ERP, 49-ft. above ground, 7020-ft. above sea level, lat. 35° 11' 40", long. 111° 37' 08". Transmitter: Antenna Farm. Ownership: James H. Russell, chmn.-pres.; Lahoma A. Russell, secy.-treas.

Other interests: Owns K14AQ, Billings, MT. Permittee of K158B, Springdale, AR; K06LR, Ridgecrest, CA; K09UR, Twin Falls, ID; W23AB & W29AC, Waterville, ME; W11BI, Kingston, MS; K19AN, Rolla, MO; K12NE, Ponca City, OK; K22AH, Cedar City, UT; K14AN, St. George, UT; K11RP, Cheyenne, WY; K24BJ, Gillette, WY; K21AQ, Laramie, WY; K07TE, Rawlins, WY; K09UO & K24BG, Sheridan, WY.

★ **FLAGSTAFF—K09SS**, Flagstaff Community Television Inc., 11284 Woodcock St., Pacoima, CA 91331. Phone: 213-896-1680.

Technical facilities: 10-w TPO, 0.098-kw ERP, 65-ft. above ground, 7175-ft. above sea level, lat. 35° 12' 20", long. 111° 39' 10". Transmitter: Observatory Mesa, Flagstaff. Locally originated programming: Plans news & sports programming.

Satellite programming: Plans news & sports programming.

Equipment: Emcee transmitter; Bogner antenna.

Costs: Plant, \$4,100; quarterly operating, \$5,000.

Principals: Rosa Ware, pres.; James Ware, v.p.; Titilola Payne.

Represented (legal): Booker Wade Jr.

★ **FLAGSTAFF—K22AL**, American Christian TV System Inc., see K20AG, Anchorage, AK.

Technical facilities: 20.7-kw ERP, lat. 35° 14' 25", long. 111° 36' 22".

Flagstaff—Ch. 24, Response Bcstg. Corp., see K35AJ, Barstow, CA.

★ **FLAGSTAFF—K28AQ**, Orion Broadcast Group, 10200 E. Girard Ave., Denver, CO 80231.

Technical facilities: 12.5-kw ERP, lat. 35° 14' 27", long. 111° 35' 48".

Principals: Keith R. Shwayder, chmn.; Thomas J. Bonomo, pres.; Samuel E. Matthews, secy.-treas.

Other interests: Owns K49AZ, Twin Falls, ID.

Flagstaff—Ch. 41, American Lo-Power TV Network Inc., see K23AK, Morgan City, LA.

★ **FLAGSTAFF—K56CB**, Response Bcstg. Corp., see K35AJ, Barstow, CA.

Technical facilities: 1-kw ERP, lat. 35° 14' 27", long. 111° 35' 59".

Globe—Ch. 19, 23, 31, Mountain TV Network Inc., see K60CX, Augusta, AR.

★ **GLOBE—K41BC**, Mountain TV Network Inc., see K60CX, Augusta, AR.

Technical facilities: 0.95-kw ERP, lat. 33° 24' 59", long. 110° 45' 18".

★ **GLOBE—K47BU**, Mountain TV Network Inc., see K60CX, Augusta, AR.

Technical facilities: 0.98-kw ERP, lat. 33° 24' 59", long. 110° 45' 18".

★ **HILLTOP—K36AX**, Group Seven Communications Inc.

Technical facilities: 13.8-kw ERP, lat. 35° 11' 47", long. 114° 03' 14".

★ **HOLBROOK—K12MV**, MidSouth Bcstrs., 283 Kimbrough, Memphis, TN 38103.

Technical facilities: 10-w TPO, 0.04844-kw ERP, 150-ft. above ground, 5580-ft. above sea level, lat. 34° 53' 55", long. 110° 11' 30".

Transmitter: KDJK(AM) tower site, Holbrook.

Equipment: Emcee transmitter; Bogner antenna.

Costs: Plant, \$59,500; quarterly operating, \$15,000.

Ownership: Karl Schledwitz & Bud Davis, 50% each.

Other interests: Owns W25AC, Houlton, ME; K07TG, Blackwell, OK; W34AB, Southport, TN; K34AK, Lynden, WA.

★ **KINGMAN—K14AH**, Stanfield-Gates Television Partnership, 11900 Woodley Ave., Granada Hills, CA 91344.

Technical facilities: 1000-w TPO, 19.549-kw ERP, 95-ft. above ground, 3872-ft. above sea level, lat. 35° 11' 49", long. 114° 02' 24".

Transmitter: Radar Hill, Kingman.

Equipment: Acrodyne transmitter; Bogner antenna.

Costs: Plant, \$175,000; quarterly operating, \$75,000.

Ownership: Ray M. Stanfield & James C. Gates, gen. partners, 50% each.

Represented (legal): Cohen & Berfield. Represented (engineering): Robert Lloyd Hoover.

★ **KINGMAN—K18AV**, Mountain TV Network Inc., see K60CX, Augusta, AR.
 Technical facilities: 0.65-kw ERP, lat. 35° 17' 07", long. 114° 07' 26".

Kingman—Ch. 22, 24, Mountain TV Network Inc., see K60CX, Augusta, AR.

★ **KINGMAN—K26AM**, Mountain TV Network Inc., see K60CX, Augusta, AR.
 Technical facilities: 0.68-kw ERP, lat. 35° 17' 07", long. 114° 07' 26".

Lake Havasu City—Ch. 23, Group Seven Communications Inc.

LAKE HAVASU CITY—K25AL, Lake Havasu Christian TV, 510 N. Acoma Blvd., Lake Havasu City, AZ 86403. Phone: 602-453-2588.
 Technical facilities: 1.28-kw ERP, lat. 34° 29' 28", long. 114° 19' 44".
 Start of operation: June 4, 1985.

Locally originated programming: News, sports, public affairs & talk shows.
 Satellite programming: Trinity Bcstg. Network, Independent News, Wall Street Journal Report, etc.
 Advertising: Yes. Rates: 30 Sec., \$10.
 Personnel: Richard D. Tatham, station mgr.; Mark A. Fresh, account exec.
 Other interests: Affiliated with KNLB(FM), Lake Havasu City, AZ.

LAKE HAVASU CITY—K45AJ, London Bridge Bcstg. Inc., 2001 Industrial Blvd., Lake Havasu City, AZ 86403. Phone: 602-855-4098.
 Technical facilities: 100-w TPO, 1.184-kw ERP, 223-ft. above ground, 773-ft. above sea level, lat. 34° 29' 41", long. 114° 20' 59".
 Transmitter: 1720 Acoma Blvd., Lake Havasu City.

Start of operation: December 1984.
 Locally originated programming: News, sports, weather & community programming.
 Satellite programming: Tempo TV, Hit Video USA.
 Advertising: Yes. Rates: 30 Sec., \$25. Sales mgr.: Denise Shoblom.
 Equipment: Acrodyne transmitter; Bogner antenna.
 Costs: Plant, \$150,000; quarterly operating, \$15,000.

Personnel: Lee R. Shoblom, station mgr.
 Ownership: Lee R. Shoblom, pres.-treas., 100%; Denise A. Shoblom, v.p.-secy.
 Other interests: LBBi is licensee of KFVJ(AM) & KBBC-FM, Lake Havasu City, AZ.
 Represented (legal): Arent, Fox, Kintner, Plotkin & Kahn.

★ **MESA—K63CR**, International Bcst. Consultants.
 Technical facilities: 2.46-kw ERP, lat. 33° 26' 42", long. 111° 37' 16".

Monticello & Dermont—Ch. 5, Deloy Miller, see K05IE, Dermott, AR.

PARKER—K02MT, Hale Communications Inc., 1212 4th St., Parker, AZ 85344.
 Technical facilities: 0.06-kw ERP, lat. 34° 07' 22", long. 114° 12' 40".

★ **PAYSON—K17AV**, Roundup Printing & Publishing Inc.
 Technical facilities: 10.2-kw ERP, lat. 34° 14' 20", long. 111° 20' 15".

★ **PHOENIX—K27AN**, KUSK Inc., 741 E. McCowell, Phoenix, AZ 85001.
 Technical facilities: 100-w TPO, 4.18-kw ERP, 387-ft. above ground, 2987-ft. above sea level, lat. 33° 20' 02", long. 112° 03' 40".
 Transmitter: South Mountain.
 Note: Operating as a translator; primary station KUSK, Prescott, AZ.

★ **PINETOP—K16AL**, Southwest Video Productions Inc., Box 1817, Pinetop, AZ 97201.
 Technical facilities: 0.92-kw ERP, lat. 34° 07' 33", long. 109° 49' 53".

★ **PRESCOTT—K23AI**, Trinity Bcstg. Network Inc., see K57BT, Denver, CO.
 Technical facilities: 100-w TPO, 0.6895-kw ERP, 100-ft. above ground, 5650-ft. above sea level, lat. 34° 34' 29", long. 112° 27' 45".
 Satellite programming: KTVN-TV, Santa Ana, CA.

Prescott—Ch. 29, Mike A. Mendoza, see K07TX, Oklahoma City, OK.

Prescott—Ch. 35, LPTV Services.

★ **QUARTZSITE—K48BG**, LPTV Bcstg.
 Technical facilities: 0.02-kw ERP, lat. 33° 41' 48", long. 114° 13' 08".

★ **QUARTZSITE—K50BB**, LPTV Bcstg.
 Technical facilities: 0.02-kw ERP, lat. 33° 41' 48", long. 114° 13' 08".

★ **ROCK POINT—K56CC**, Rock Point School Inc., Via Chinle, AZ 86503.
 Technical facilities: 0.03-kw ERP, lat. 36° 43' 01", long. 109° 37' 15".

Sierra Vista—Ch. 44, Huachuca Hearld.

★ **TSAILA—K40AP**, Navajo Community College, see K51AV, Chinle, AZ.
 Technical facilities: 0.23-kw ERP, lat. 36° 17' 13", long. 109° 11' 16".
 Start of operation: September 1986.

Locally originated programming: Plans Navajo event & language oriented programming, education, health, sports, public affairs & news planned.
 Satellite programming: Plans PBS, WTBS, CNN.

Personnel: Dr. Curtis Sweet, dir., Learning Resources Center.
 Other interests: Permittee of K51AV, Chinle & K448B, Window Rock, AZ; K38AU, Crownpoint, NM; K48AW, Shiprock, NM; owns cable TV system.
 Note: K40AP will provide programming for all other NCC stations.

Tucson—Ch. 49, Sunburst Bcstg. Corp.

Tucson—Ch. 62, Community Service Television Co., see K60CJ, St. Louis, MO.

★ **VERNON—K22AM**, Mountain TV Network Inc., see K60CX, Augusta, AR.
 Technical facilities: 0.66-kw ERP, lat. 34° 15' 06", long. 109° 35' 06".

★ **VERNON—K24BI**, Mountain TV Network Inc., see K60CX, Augusta, AR.
 Technical facilities: 0.66-kw ERP, lat. 34° 15' 06", long. 109° 35' 06".

Vernon—Ch. 26, Mountain TV Network Inc., see K60CX, Augusta, AR.

★ **VERNON—K30AZ**, Mountain TV Network Inc., see K60CX, Augusta, AR.
 Technical facilities: 0.69-kw ERP, lat. 34° 15' 06", long. 109° 35' 06".

★ **VERNON—K32BA**, Mountain TV Network Inc., see K60CX, Augusta, AR.
 Technical facilities: 0.69-kw ERP, lat. 34° 15' 06", long. 109° 35' 06".

★ **WINDOOR ROCK—K44BB**, Navajo Community College, see K40AP, Tsaila, AZ.
 Technical facilities: 4-kw ERP, lat. 35° 33' 36", long. 109° 06' 30".
 Scheduled to begin operation: September 1986.
 Locally originated programming: Plans Navajo

event & language oriented programming, education, health, sports, public affairs & news.
 Satellite programming: Plans PBS, WTBS, CNN.
 Note: K40AP will distribute programming.

ARKANSAS

★ **AUGUSTA—K36BB**, Mountain TV Network Inc., see K60CX, Augusta, AR.
 Technical facilities: 0.56-kw ERP, lat. 35° 14' 19", long. 91° 29' 22".

★ **AUGUSTA—K52BP**, Mountain TV Network Inc., see K60CX, Augusta, AR.
 Technical facilities: 0.60-kw ERP, lat. 35° 14' 19", long. 91° 29' 22".

★ **AUGUSTA—K60CX**, Mountain TV Network Inc., Box 31, Berryville, AR 72616.
 Technical facilities: 0.61-kw ERP, lat. 35° 14' 19", long. 91° 29' 22".

Ownership: Dean Windsor, pres. & Shirley Ruth Windsor, v.p., 51%; Leetha Windsor, v.p.-treas.; remainder undisclosed.
 Other interests: Permittee of K328B & K36AW, Ajo, AZ; K418C & K47BU, Globe, AZ; K18AV & K26AM, Kingman, AZ; K22AM, K24BI, K30AZ & K32BA, Vernon, AZ; K36BB & K52BP, Augusta, AR; K56CV, Harrison, AR; K548S & K56CU, Randall, AR; K27BI, K33BC, K35BD & K43BD, Stuttgart, AR; K50CI & K56CK, Buena Vista, CO; K23AY & K35AY, Craig, CO; K148D, K20AT, K24AT, K30AY, K36AU & K46AY, Lamar, CO; K25BC & K63CW, Leadville, CO; K32AX, K50BF, K548P, K56CL, K60CZ & K62CC, Limon, CO; K25BS, K45BD & K47BK, Springfield, CO; K14GM, K20AQ, K24AW & K42BL, Ashton, ID; K28AV, K32BC, K34AP & K38BD, Council, ID; K27BC, K33AW, K35AP & K51BF, Grangeville, ID; K31AV, K33AU, K41AV & K43BA, McArthur, ID; K17AP, Osburn, ID; K60CI, Twin Falls, ID; K25BF, K35AS & K41AQ, Weiser, ID; K20BC, K24BE, K26AI, K28AJ, K44BM, K46BF & K48BJ, Decatur City, IA; K45AZ, Denison, IA; K38AW, Luana, IA; K15BH, K21AY, K23AT, K25BH, K31AX, K33AT & K43BB, K62CF, Bay Lake, MN; K20BA, K30BG, K38BK & K42BP, International Falls, MN; K16AW, K47AX & K49BC, Worthington, MN; K59CV, K61DD & K67DK, Bethany, MO; K18AZ, K34AY, K36AY & K40BF, Prairie City, MO; K5180, West Plains, MO; K14AV, K16AK, K32AU, K36AR, K40AZ & K42BA, Baker, MT; K15AY, K17AL, K23AL, K25AL, K27AQ, K33AN & K35AQ, Broadus, MT; K23AM, K25BN & K41AZ, Choteau, MT; K22AP, K28AX, K30AU, K34AR & K40AY, Cut Bank, MT; K14AY, K20AX, K22BA & K40BE, Dillon, MT; K42BJ, K45AW, K47BC, K65CV, K67DA & K69DS, Hamilton, MT; K39AW, K41AT, K43AW, K45BB, K47BG, K51BI & K63CL, Jordan, MT; K16AN, K24AP & K40AW, Lewistown, MT; K43AX, K52BA, K54BL, K56CI, K60CR, K62CA & K64CB, Malta, MT; K22AX, K30BB, K32AV, K40BA, K42BC & K48BF, Poplar, MT; K29AP & K59CV, Red Lodge, MT; K27BD, Thompson Falls, MT; K19AW, K25AY & K27AX, Virginia City, MT; K27BG & K33BF, White Sulphur Springs, MT; K14GK, K16AQ, K26AK, K32AQ, K34AQ, K36AQ, K38BA & K44AY, Burwell, NE; K14GO, K18BD, K42BM

& K44BH, Falls City, NE; K21AR, K43AR, K63CP, K65CZ, K67DD & K69DV, Harrison, NE; K15BA, K17AP, K21AS, K27AU, K33AR, K43AT, K49BD, K51BH & K53BR, Hyannis, NE; K24AB, Ogalalla, NE; K15BC, K21AT, K25AW, K27AV & K43BI, Page, NE; K39AQ, K41AP, K47BF, K49BE & K57DL, Steel City, NE; K16AT, K18AY, K28BE, K36BE & K38BC, Ely, NV; K15AZ, K17AM, K21BD, K23AQ, K27AR, K39AP & K43AS, Eureka, NV; K20AQ, K22AQ, K24AX, K26AL & K42AY, Fallon, NV; K22AT, K42AZ, K51BJ, K62BZ & K64TS, Pioche, NV; K22AR, K28AU, K34AQ & K38BH, Tonopah, NV; K19AS, K23AQ, K25AX, K31AQ, K35AI, K41AR, K43AV & K47BO, Winnemucca, NV; K16AX, K28BD & K36AV, Central, NM; K21BB, K23AV & K25BL, Clayton, NM; K26BA, Gallup, NM; K29AN & K33BE, Grants, NM; K53BY, Las Vegas, NM; K32AV, K34BI & K36AT, Raton, NM; K15BF, K21AW, K39BE, K41AU & K43AZ, Santa Rosa, NM; K20AS, K26AR, K28AY & K38BG, Socorro, NM; K25AM, Truth or Consequences, NM; K55EL, K59CY, K61DB & K67OF, Battleview, ND; K53CB, K61DG & K65DF, Bowman, ND; K15AQ & K21AL, Devils Lake, ND; K27BE, K29AT, K33AX, K57DU & K61DF, Forman, ND; K59CX, K65DI & K69EG, Goodrich, ND; K42AX, K44AX, K46AV, K48AZ, K52AW, K54BD & K64BW, Hazen, ND; K42BB, K50AW, K54BH, K56BC, K60CS & K62BW, Rugby, ND; K38AP, K42BH, K44AU, K54BE & K60CM, Wishek, ND; K33AZ, Beaver, OK; K14GL, K18BB, K22BB, K26AZ, K34BC, K54BT, K56CO, K62CE & K64CH, Cedardale, OK; K56CR, Paden, OK; K20BB, Stillwater, OK; K16AM, K20AK, K32AR, K38BE, K50AY & K54BI, Brookings, OR; K16AQ, K20AU, K32AZ, K38BI, K40BC, K42BE & K44BC, Burns, OR; K45BE, Coos Bay, OR; K18AW, K22AS, K34AU & K55EG, Heppner, OR; K41AX & K45BG, John Day, OR; K23AR, K39AU & K45BI, Lakeview, OR; K41AS, Seaside, OR; K27AW, The Dalles, OR; K56CQ, Tillamook, OR; K29AQ, K31AQ, K33AP, K35AZ, K55EE, K59CS, K61CX, K63CO, K65CW & K67DC, Bonilla, SD; K56CE, K58BY, K60CN, K62BX, K64BZ & K68CA, Chamberlain, SD; K39AT, K43AU, K55EF, K59CT, K63CS, K65CX & K67DG, Colome, SD; K38BB, K50AU, K54BF, K56CF, K58BZ, K60CO, K62BY & K66CK, Edgemont, SD; K40AV, K44AZ, K46AN, K48BE, K56CG, K64CC, K66CL & K68BZ, Reva, SD; K44BG, K50BA & K68CH, Sisseton, SD; K15BM, K19BA, K23BG, K39BD & K43BF, Alpine, TX; K24BL, Beeville, TX; K14GN & K34AT, Democrat, TX; K15BK, K23BE, K25BK, K27BK, K31BA, K33BD, K35BG & K43BK, Fort Stockton, TX; K62CI & K66CR, La Grange, TX; K19BE, K41BE, K47BR & K67PQ, Mineral Wells, TX; K14GO, K20BD & K44BJ, Quanah, TX; K38BL, K42BN & K67DP, Spearman, TX; K31AU, K35AQ & K39AR, Beaver, UT; K52AZ, Circleville, UT; K18AS, K26AN, K44BD, K50AV, K54BJ & K66CM, Dugway, UT; K53CD, Moab, UT; K17AR, Monticello, UT; K18BA, K31AR & K39AV, Price, UT; K15BG, K17AQ, K25BA, K45BA, K47BH & K53BW, Scipio, UT; K14BA, K30AV, K42BI & K54BV, Colville, WA; K44BF & K46BG, Goldendale, WA; K43AY & K62CB, Moses Lake, WA; K23BC, K29AS, K41BA, K47BN & K65DD, Okanogan, WA; K23AN, K25AU, K37BJ, K31AN, K54BG, K60CP, K62BV & K64CA, Dubcis, WY; K50BL, Jackson, WY; K20AL, K24AQ, K28AS, K32BE, K36AQ, K40BB & K56CX, Wheatland, WY.

★ **BATESVILLE—K12MY**, White River Valley Bcstrs. Inc., Box 2077, Chaney Dr., Batesville, AR 72503. Phone: 501-793-3861.
 Technical facilities: 10-w TPO, 0.094-kw ERP, 188-ft. above ground, 450-ft. above sea level, lat. 35° 45' 39", long. 91° 38' 16".
 Transmitter: KBT(A) site, Batesville.

Low Power TV Stations—Arkansas

Locally originated programming: News, sports, public affairs, health.
Local advertising: Planned.
Ownership: Joe M. Beard, pres., 50%; Thomas A. Vinson, 50%.
Other interests: KBTA(AM) & KZLE-FM, Batesville, AR.

★ **CROSSETT**—K46BC, Blacks Desiring Media Inc., see K28AR, Morgan City, LA.
Technical facilities: 34.4-kw ERP, lat. 33° 46' 02", long. 91° 56' 01".

DE QUEEN—K08KF, Communication Dynamics, Box 146, Hwy. 70, De Queen, AR 71832. Phone: 501-584-3435.
Technical facilities: 0.175-kw ERP, lat. 34° 02' 48", long. 94° 21' 40".
Satellite programming: Trinity Bcstg. Network.
Personnel: Ronald Drye, dir.

★ **DERMOTT**—K05IE, Deloy Miller, Box 478, Livingston, TN 38570.
Other interests: Permittee of K28BL, Redfield, SD; grantee of Ch. 64, Bisbee, AZ; Ch. 9, Eagle Pass, TX; Ch. 3, Hoquiam, WA.

★ **EL DORADO**—K56CT, Residential Entertainment Inc., Box 9090, Tyler, TX 75711.
Technical facilities: 9.95-kw ERP, lat. 33° 12' 46", long. 92° 39' 50".
Other interests: Owns permittee of K56CH, Boise, ID; W51AH, Indianapolis, IN; W44AE, Flint, MI & W568M, Traverse City, MI.

Fayetteville—Ch. 9, Mike Mendoza, see K07TX, Oklahoma City, OK.

★ **FAYETTEVILLE**—K42BS, Brooks Bcstg. Inc., see W04BW, Melbourne, FL.
Technical facilities: 21.5-kw ERP, lat. 36° 03' 44", long. 94° 09' 29".

Harrison—Ch. 42, Mountain TV Network Inc., see K60CX, Augusta, AR.

★ **HARRISON**—K56CV, Mountain TV Network Inc., see K60CX, Augusta, AR.
Technical facilities: 0.63-kw ERP, lat. 36° 12' 56", long. 93° 05' 38".

★ **HARRISON**—K66CN, Christians Incorporated for Christ Inc.
Technical facilities: 2.47-kw ERP, lat. 36° 15' 09", long. 93° 14' 30".

★ **HOPE**—K27BL, Lidia Rodriguez, see K13UP, Willmar, MN.
Technical facilities: 2.16-kw ERP, lat. 33° 39' 41", long. 93° 33' 24".

★ **HOPE**—K29AY, Juan Ramon Ortiz, 3124 Vandenburg Dr., Wichita, KS 67210.
Technical facilities: 2.16-kw ERP, lat. 33° 39' 41", long. 93° 33' 24".
Other interests: Permittee of W03AS, Apalachicola, FL & K17BB, Altus, OK.

★ **JONESBORO**—K27AS, Rosalinda Gonzalez, Box 1908, San Benito, TX 78586.
Technical facilities: 1.3-kw ERP, lat. 35° 51' 18", long. 90° 44' 20".

JONESBORO—K45AY, Jonesboro Television Associates, Box 4058, Jonesboro, AR 72403. Phone: 501-932-4500.
Studio: 401 W. Parker Rd., Jonesboro.
Technical facilities: 1000-w TPO, 5.25-kw ERP, 504-ft. above ground, 870-ft. above sea level, lat. 35° 47' 56", long. 90° 44' 31".
Start of operation: December 1985.
Locally originated programming: News, sports.
Satellite programming: Varied.
Advertising: Yes.
Personnel: R. H. Hildebrand, station mgr.
Ownership: Impact Television Group Inc.

Other interests: See W53AG, Russellville, AL.

★ **JONESBORO**—K47BM, CMM Inc., 215 Lantana Dr., Crossville, TN 38555.
Technical facilities: 6.39-kw ERP, lat. 35° 50' 18", long. 90° 42' 19".

★ **LEAD HILL**—K15BE, Robert M. White.
Technical facilities: 41.6-kw ERP, lat. 36° 25' 20", long. 92° 53' 30".

★ **LITTLE ROCK**—K13UW, Jim C. Cowser, 121 Dexter Rd., North Little Rock, AR 72116.
Technical facilities: 0.02-kw ERP, lat. 34° 45' 57", long. 92° 20' 21".

★ **LITTLE ROCK**—K46AZ, Gaylord Bcstg. Co., 4801 West Freeway, Fort Worth, TX 76113.
Technical facilities: 12.8-kw ERP, lat. 34° 48' 59", long. 92° 17' 56".
Other interests: Has multiple broadcast holdings.

★ **LITTLE ROCK**—K55EK, Frontier Southwest Bcstg., see K55EN, Austin, TX.
Technical facilities: 1-kw ERP, lat. 34° 44' 38", long. 92° 16' 32".

★ **LITTLE ROCK**—K61DA, M & M Communications Inc., see W38AJ, Jacksonville, FL.
Technical facilities: 10.5-kw ERP, lat. 34° 44' 41", long. 92° 16' 21".

★ **LITTLE ROCK**—K67DB, Minority Entrepreneurs Inc., 1898 Mulberry St., Montgomery, AL 36106.
Technical facilities: 10.5-kw ERP, lat. 34° 44' 41", long. 92° 16' 21".

★ **LITTLE ROCK**—K69DR, MC Partners, Box 4329, Memphis, TN 38104.
Technical facilities: 1.67-kw ERP, lat. 34° 47' 50", long. 92° 29' 26".

★ **MOUNTAIN HOME**—K43AJ, Baxter Bcstg. Inc., 404 Hwy. 201 N, Mountain Home, AR 72653.
Technical facilities: 1000-w TPO, 10.91-kw ERP, 200-ft. above ground, 1080-ft. above sea level, lat. 36° 19' 38", long. 92° 25' 12".
Transmitter: 1.1-mi. W of city limits.
Equipment: Aerodyne transmitter; Scala antenna.
Costs: Plant, \$97,250; yearly operating, \$46,155.
Ownership: Mercedes E. B. Riley, pres., 50%; Carl R. Pitts, v.p., Edward N. Riley, secy-treas., Bobby G. Crawford & Charles P. Hurst, 12.5% each.

Other interests: Riley has 50% interest in Flip-pin TV. Cable Co., cable TV operator in Flip-pin, AR.
Represented (engineering): E. Harold Munn Jr. & Assoc. Inc.

★ **MOUNTAIN HOME**—K60CY, Rupert E. Phillips.
Technical facilities: 6.88-kw ERP, lat. 36° 20' 43", long. 92° 23' 40".

★ **PARAGOULD**—K25AV, Impact Television Group Inc., see W53AG, Russellville, AL.
Technical facilities: 1000-w TPO, 3.85-kw ERP, 175-ft. above ground, 433-ft. above sea level, lat. 36° 02' 56", long. 90° 27' 44".

★ **PARAGOULD**—K41AN, Linda Clevenger, see W19AJ, Demopolis, AL.
Technical facilities: 0.72-kw ERP, lat. 36° 02' 56", long. 90° 27' 44".

★ **RANDALL**—K54BS, Mountain TV Network Inc., see K60CX, Augusta, AR.
Technical facilities: 0.73-kw ERP, lat. 34° 01' 14", long. 91° 58' 10".

★ **RANDALL**—K56CU, Mountain TV Network Inc., see K60CX, Augusta, AR.
Technical facilities: 0.73-kw ERP, lat. 34° 01' 14", long. 91° 58' 10".

Russellville—Ch. 14, Russell Communications, see K05HT, Flagstaff, AZ.

★ **SEARCY**—K41AO, Independent Satellite System Inc., Box 657, Searcy, AR 72143.
Technical facilities: 14.3-kw ERP, lat. 35° 22' 16", long. 91° 39' 45".

★ **SEARCY**—K63CN, Independent Satellite System Inc., see above.
Technical facilities: 13.8-kw ERP, lat. 35° 22' 16", long. 91° 39' 45".

★ **SPRINGDALE**—K04NF, Edward F. Anglin, see W17AF, Escanaba, MI.
Technical facilities: 0.06-kw ERP, lat. 36° 12' 21", long. 94° 07' 11".

★ **SPRINGDALE**—K07TN, Edward F. Anglin, see W17AF, Escanaba, MI.
Technical facilities: 0.12-kw ERP, lat. 36° 12' 21", long. 94° 07' 11".

★ **SPRINGDALE**—K15BB, Russell Communications, see K05HT, Flagstaff, AZ.
Technical facilities: 12.2-kw ERP, lat. 36° 01' 17", long. 94° 13' 04".

★ **STUTT GART**—K27BI, Mountain TV Network Inc., see K60CX, Augusta, AR.
Technical facilities: 0.56-kw ERP, lat. 34° 28' 02", long. 91° 26' 17".

★ **STUTT GART**—K33BC, Mountain TV Network Inc., see K60CX, Augusta, AR.
Technical facilities: 0.53-kw ERP, lat. 34° 28' 02", long. 91° 26' 17".

★ **STUTT GART**—K35BD, Mountain TV Network Inc., see K60CX, Augusta, AR.
Technical facilities: 0.52-kw ERP, lat. 34° 28' 02", long. 91° 26' 17".

★ **STUTT GART**—K43BD, Mountain TV Network Inc., see K60CX, Augusta, AR.
Technical facilities: 0.48-kw ERP, lat. 34° 28' 02", long. 91° 26' 17".

Stuttgart—Ch. 45, Mountain TV Network, see K60CX, Augusta, AR.

★ **STUTT GART**—K51BR, Millard V. Oakley, see K28AR, Morgan City, LA.
Technical facilities: 0.65-kw ERP, lat. 34° 29' 27", long. 91° 33' 45".

Sulphur Springs—Ch. 26, A. M. O. Bcstg.

CALIFORNIA

★ **BAGDAD/YUCCA VALLEY**—K19AQ, Hi-Desert Publishing Co.

★ **BARSTOW**—K35AJ, Response Bcstg. Corp., 23642 Calabasas Rd., Suite 104, Calabasas, CA 91302-1592. Phone: 818-884-3818.

Technical facilities: 4.21-kw ERP, lat. 34° 58' 15", long. 117° 02' 22".
Principals: Robert Davidson, Channing Johnson, Lance Drummond, Frank Washington, Stanley Weiss, Lawrence Rogow & Garry Spire.

Other interests: Owns K56CB, Flagstaff, AZ; K19AM, Paso Robles, CA; Prism Bcstg. Corp., permittee Ch. 64, Bellingham, WA. Davidson & Johnson are principals of ACCESS, cable TV operator in Los Angeles (south central), CA. Drummond is principal of several radio stations. Washington is vice president of McClatchy Newspapers.

Rogow & Spire are the principals of Ponyland Bcstg. Co. (see K52AR, Redding, CA), Baby Boom Bcstg. Co. (see W14AK, Montgomery, AL) & each owns 25% of KREQ(TV), Arcata, CA. Rogow is principal of Abescan Telecom Co. (W46AL, Dothan, AL).

Represented (legal): Arter & Hadden.
Represented (engineering): Venture Technologies Group.

Barstow—Ch. 44, Saul R. Alaniz.

BRADLEY—See San Ardo, CA.

BRANSCOMB—See Laytonville, CA.

CALPELLA—See Ukiah, CA.

★ **CASPAR**—K35BI, Alegria Bcstg. Corp., 385 Eight St., 2nd Floor, San Francisco, CA 94103.

Technical facilities: 1.80-kw ERP, lat. 39° 18' 47", long. 123° 45' 49".

Chico—Ch. 36, National Innovative Programming Network Inc. of California.

CHINA LAKE—K14AT, Indian Wells Valley TV Booster Inc., Box 562, Ridgecrest, CA 93555. Phone: 619-939-2433.

Technical facilities: 20-w TPO, 0.55-kw ERP, 20-ft. above ground, 2940-ft. above sea level, lat. 35° 39' 44", long. 117° 36' 12".
Transmitter: Lone Butte transmitting site, 1-mi. E of China Lake golf course.
Principal: Edward R. Middlemiss, pres.

★ **CRESCENT CITY**—K39AX, Del Norte Cablevision.

Technical facilities: 0.69-kw ERP, lat. 41° 46' 21", long. 124° 13' 48".

DAGGETT—K67AZ, County of San Bernardino, 825 E. 3rd St., San Bernardino, CA 92415. Phones: 619-256-6213; 714-383-3741.

Technical facilities: 100-w TPO, 1.073-kw ERP, 190-ft. above ground, 2691-ft. above sea level, lat. 34° 53' 07", long. 116° 53' 45".
Transmitter: Atop Elephant Mountain, approx. 1.7-mi. NNW of Daggett.

Equipment: Television Technology transmitter; Scala antenna.
Costs: Plant, \$1,967; yearly operating, \$1,550.
Principal: Goldie Love, chmn.
Also operates K67BH, Morongo Valley, CA.

Fort Bragg—Ch. 15, Katherine Estes Wilkerson.

★ **FORT BRAGG**—K36BG, Judith Ann Acevedo.
Technical facilities: 1.30-kw ERP, lat. 39° 26' 44", long. 123° 48' 25".

Fort Bragg—Ch. 48, Joseph M. Perez.

Fresno—Ch. 2, M & M Communications Inc., see W38AJ, Jacksonville, FL.

Fresno—Ch. 4, CBC TV.

★ **FRESNO**—K07TW, Pauline Ellis, 7 Sulgrave Lane, San Rafael, CA 94901.
Technical facilities: 0.06-kw ERP, lat. 37° 03' 53", long. 119° 25' 00".

★ **FRESNO**—K34AV, Family Television Inc., Box 841, Benecia, CA 94510. Phone: 707-745-1570.

Technical facilities: 9.41-kw ERP, lat. 36° 44' 09", long. 119° 47' 59".
Principals: Billie Viglione, pres.; Marjory McConnell, v.p.; Marilyn Miller, secy-treas.
Other interests: Permittee of K26AW, Redding, CA; K27AM, Bend, OR.

Goleta—Ch. 26, Guy S. Erway Jr.

INYO KERN/RIDGECREST—K43AG, Kitchen Productions, 205 S. Silver Ridge Dr., Ridgecrest, CA 93555. Phone: 619-375-5690. Technical facilities: 100-w TPO, 3.84-kw ERP, 60-ft. above ground, 4429-ft. above sea level, lat. 35° 28' 29", long. 117° 41' 57". Transmitter: El Paso Mtn. electronics site, near Inyokern. Start of operation: Late 1982. Locally originated programming: City council meetings, etc. Advertising: Yes. Rates: Vary. Equipment: Television Technology transmitter; Lindsay antenna. Personnel: James Rieger, station mgr.; Ed Tippler, sales mgr. Costs: Plant, \$50,000; yearly operating, over \$10,000. Ownership: James L. Rieger & Edward K. Tippler, 50% each. Other interests: Kitchen Productions operates FM translators in Cantil, Inyokern, Randsburg & Victorville, CA. Represented (legal): May & Dunne.

Lake Shastina/Weed/Mt. Shasta & Yreka—Ch. 41, Charles L. Parrott.

LAYTONVILLE/BRANSCOMB/FORT BRAGG—K61CJ, Lester J. Dietz, Box 637, Ukiah, CA 95482. Phone: 707-462-3747. Technical facilities: 100-w TPO, 4.5-kw ERP, 12-ft. above ground, 4236-ft. above sea level, lat. 39° 41' 10", long. 123° 34' 44". Transmitter: Cahto Peak, 5.5-mi. W of Laytonville. Equipment: Television Technology transmitter; Scala antenna. Costs: Plant, \$15,000; yearly operating, \$500. Ownership: Lester J. Dietz, 100%. Other interests: Dietz owns 4 TV translators in Laytonville, CA.

Los Angeles—Ch. 38, Catholic Views Bcsts. Inc.

★ **MAMMOTH LAKES—K04MH**, Mammoth Mountain FM Assoc. Inc., Box 1284, Mammoth Lakes, CA 93546. Phone: 714-934-2591. Technical facilities: 10-w TPO, 0.0674-kw ERP, 40-ft. above ground, 11,060-ft. above sea level, lat. 37° 37' 40", long. 119° 01' 56". Transmitter: KMMT(FM) tower site, Mammoth Lakes. Start of operation: Oct. 1982. Locally originated programming: Planned. Satellite programming: Planned. Equipment: Emcee transmitter; Bogner antenna. Costs: Plant, \$59,500; quarterly operating, \$15,000. Ownership: David A. Digerness, pres., 100%. Other interests: MMAI owns KMMT(FM) Mammoth Lakes, CA.

★ **MAMMOTH LAKES—K07SW**, Raleigh Television, 2585 Sierra Blvd., Sacramento, CA 95825. Technical facilities: 10-w TPO, 0.0094-kw ERP, 50-ft. above ground, 8090-ft. above sea level, lat. 37° 39' 02", long. 118° 58' 57". Transmitter: 370115 Berner, Mammoth Lakes. Equipment: Television Technology transmitter; Scala antenna. Costs: Plant, \$16,000; quarterly operating, \$2,555. Ownership: Bryan R. & Linda S. Adams, gen. partners, 25.5% each; Eugene R. & Marlene V. Borman, gen. partners, 24.5% each.

MORONGO VALLEY—K67BH, County of San Bernardino, see K67AZ, Daggett, CA. Technical facilities: 100-w TPO, 1.083-kw ERP, 199-ft. above ground, 2800-ft. above sea level, lat. 34° 03' 54", long. 116° 32' 42". Transmitter: 3-mi. NE of the Morongo Valley

Post Office. Note: Operating as a translator; primary station KHJ-TV, Los Angeles, CA. Equipment: Television Technology transmitter; Scala antenna. Costs: Plant, \$15,000; yearly operating, \$3,000. Principal: Goldie Love, chmn.

MORRO BAY—K09UF, Sainte Limited, Box 4159, Modesto, CA 95352-4159. Phone: 209-523-0777. Technical facilities: Lat. 35° 23' 37", long. 120° 42' 23".

Start of operation: Aug. 1, 1986. Note: Operating as a translator; primary station KCOY-TV, Santa Maria, CA (via microwave). Locally originated programming: News, sports, public affairs, etc. Ownership: Chester & Naomi L. Smith, 51%; Enoch Christoffersen, 16%; Albert I. Chance, 5%; Melvin J. Querio 6%; Jo Anne Querio, 4%; others, none with more than 5%. Sainte owns KCSO(TV), Modesto, CA; KREN-TV, Reno, NV; K07TA, Santa Maria & K09UF, Morro Bay, LPTV, CA. Melvin Querio owns 40.6% of Superior Bcstg. of CA, permittee of KCPM, Ch. 24, Chico, CA.

★ **NEEDLES—K51AY**, Garcia Bcstg. Assoc., 44-551 Portola, Palm Desert, CA 92260. Technical facilities: 1.54-kw ERP, lat. 35° 02' 05", long. 114° 22' 09".

★ **O'NEALS—K66CQ**, K. Sandoval Burke, see K12NI, Alamosa, CO. Technical facilities: 43.6-kw ERP, lat. 37° 32' 00", long. 120° 01' 29".

★ **OROVILLE—K02MK**, Global Village Video Resource Center, 454 Broome St., New York, NY 10013. Phones: 212-925-7751; 212-966-7526.

Technical facilities: 10-w TPO, 0.0316-kw ERP, 150-ft. above ground, 319-ft. above sea level, lat. 39° 30' 34", long. 121° 35' 55". Scheduled to begin operation: Winter 1987. Locally originated programming: Plans news, sports & public affairs. Advertising: Yes. Rates: \$25 & up per spot. Personnel: Pedro Martinez, office mgr. Other interests: Permittee of W14AG, East Hampton, NY; W59AY, Madison, WI.

OROVILLE—K18AO, Chico Bcstg. Corp., Box 4406, 180 E. 4th St., Chico, CA 95927. Phone: 916-893-2424.

Technical facilities: 1.29-kw ERP, lat. 39° 39' 04", long. 121° 27' 43". Note: Operating as a translator; primary station KCPM, Chico, CA. Represented (legal): Fletcher, Heald & Hildreth.

★ **PALO ALTO—K30BI**, National Innovative Programming Network Inc., 1601 Bayshore Hwy., Suite 350, Burlingame, CA 94010. Phone: 415-692-8850.

Technical facilities: 1.35-kw ERP, lat. 37° 19' 13", long. 122° 08' 33". Personnel: R. Bruce Paschal Jr., consultant. Other interests: Permittee of K57DH, New Orleans, LA.

★ **PASO ROBLES—K19AM**, Response Bcstg. Corp., see K35AJ, Paristow, CA. Technical facilities: 25.6-kw ERP, lat. 35° 21' 38", long. 120° 39' 21".

★ **PASO ROBLES—K36AL**, Central Coast Good News Inc. Technical facilities: 1000-w TPO, 25-kw ERP, 55-ft. above ground, 2525-ft. above sea level, lat. 35° 21' 38", long. 120° 39' 21".

PLACERVILLE—K62BT, Praise The Lord Studio Chapel, Box 975 Placerville, CA 95667. Phone: 916-626-5322.

Studio: 517 Truck Rd., Placerville. Technical facilities: 100-w TPO; 1.1-kw ERP, 105.5-ft. above ground, 2382.7-ft. above sea level, lat. 38° 43' 35", long. 120° 46' 30". Transmitter: Section 8, TION, R11E, MDBSM, Placerville. Locally originated programming: Public affairs & Christian programming. Satellite programming: Trinity Bcstg. Network. Personnel: Marth Main, station mgr. Ownership: John R. Hartman, pres.; Jack W. Hartman, v.p.; Mary Hartman, secy-treas.

★ **REDDING—K26AW**, Family TV Inc., see K34AV, Fresno, CA. Technical facilities: 12.2-kw ERP, lat. 40° 36' 37", long. 122° 22' 44".

Redding—Ch. 35, American Television Network Inc., see W04BV, Evansville, IL.

★ **REDDING—K52AR**, Ponyland Bcstg. Co., 23642 Calabasas Rd., Suite 104, Calabasas, CA 91302-1592. Phone: 818-884-3818. Technical facilities: 7.97-kw ERP, lat. 40° 39' 14", long. 122° 31' 12".

Locally originated programming: Planned. Satellite programming: Planned. Advertising: Planned.

Principals: Lawrence Rogow & Garry Spire. Other interests: Permittee of W21AD, Miami, FL; K39BA, Des Moines, IA; W25AH, Kalamazoo, MI; K28BH, Columbia, MO; K19AL, Jefferson City, MO; K45AV, Reno, NV; K67BF, Lima, OH. Rogow & Spire are also principals of Response Bcstg. Corp. (see K35AJ, Barstow, CA), Baby Boom Bcstg. Co. (see W14AK, Montgomery, AL) & each owns 25% of KREQ(TV), Arcata, CA. Rogow is principal of Abescon Telecom Co. (W46AL, Dotham, AL).

Redding—Ch. 65, Impact Television Group Inc., see W53AG, Russellville, AL.

REDWOOD VALLEY—See Ukiah, CA.

★ **RIDGECREST—K06LR**, Russell Communications, see K05HT, Flagstaff, AZ. Technical facilities: 0.06-kw ERP, lat. 35° 38' 17", long. 117° 45' 08".

★ **RIDGECREST—K31AM**, Lidia Bcstg. Co. Technical facilities: 0.243-kw ERP, lat. 35° 37' 05", long. 117° 23' 06".

RIDGECREST—See also Inyokern, CA.

SAN ARDO/BRADLEY—K13ND, Monterey County Superintendent of Schools, c/o William Roberts, Box 80851, 901 Blanco Circle, Salinas, CA 93912. Phones: 408-755-0383; 408-755-0389.

Technical facilities: 10-w TPO, 0.0952-kw ERP, 35-ft. above ground, 2820-ft. above sea level, lat. 37° 57' 30", long. 121° 00' 01". Transmitter: Williams Hill, approx. 7-mi. SW of San Ardo. Start of operation: June 16, 1983.

Locally originated programming: Educational, public affairs & college courses. Equipment: Emcee transmitter; Taco antenna. Personnel: William Roberts, dir., instructional media services & station mgr.; Robert Oka, chief engineer. Principal: Dr. Troy E. Bramlett, superintendent.

San Diego—Ch. 23, Gregory A. Petersen.

San Diego—Ch. 31, Community Service Television, see K60CJ, St. Louis, MO.

San Diego—Ch. 63, Civic Light TV.

Santa Ana—Ch. 26, Central California Bcstrs.

★ **SANTA BARBARA—K38AY**, Edward Safdie, 17 E. 45th St., New York, NY 10017. Technical facilities: 21.1-kw ERP, lat. 34° 27' 58", long. 119° 40' 37".

TAHOE CITY—K56BW, Gavilan Communications, Box 398, Gilroy, CA 95020. Phone: 408-847-4222.

Technical facilities: 100-w TPO, 1.066-kw ERP, 30-ft. above ground, 6730-ft. above sea level, lat. 39° 08' 36", long. 120° 09' 49". Transmitter: 1030 Skyline Dr., Tahoe City. Start of operation: Spring 1983. Equipment: Acrodyne transmitter; Scala antenna.

Costs: Plant, \$61,600; quarterly operating, \$1,300.

Ownership: Frank Caliri, 100%. Other interests: Gavilan Communications is MDS licensee in Gilroy, CA; permittee in Tahoe City, CA.

Represented (legal): Arter & Hadden. Represented (engineering): Hammett & Edison Inc.

TWENTYNINE PALMS—K06KU, Moore Bcstg. Inc., see W03AQ, Demopolis, AL.

Technical facilities: 10-w TPO, 0.108-kw ERP, 80-ft. above ground, 2565-ft. above sea level, lat. 34° 08' 11", long. 116° 10' 07". Transmitter: 0.15-mi. S of KDHI(AM) tower & Twentynine Palms Hwy.

Locally originated programming: Local news & public affairs. Satellite programming: Country Music TV. Represented (legal): Gardner, Carton & Douglas.

★ **TWENTYNINE PALMS—K38AT**, Carter Bcstg. Corp., 312 Stuart St., Boston, MA 02116.

Technical facilities: 0.92-kw ERP, lat. 34° 06' 01", long. 116° 02' 30". Other interests: Permittee of W05AX, Cape May, NJ.

TWENTYNINE PALMS—K63CG, Morongo Basin TV Club Inc., Box 864, Twentynine Palms, CA 92277. Phone: 619-367-1833.

Technical facilities: 100-w TPO, 1.19-kw ERP, 31-ft. above ground, 4281-ft. above sea level, lat. 34° 04' 32", long. 115° 57' 18". Transmitter: Pinto Mtn., Twentynine Palms. Start of operation: March 18, 1983.

Satellite programming: SelecTV. Equipment: Television Technology transmitter; Scala antenna. Costs: Plant, \$19,250; yearly operating, \$2,000.

Officers: E. W. Ball, pres.; Fletcher Power, v.p. Other interests: Owns several translators.

UKIAH—K47AL, Mendocino County Television, 2700 Eastside Rd., Ukiah, CA 95482. Phone: 707-468-8847.

Technical facilities: 100-w TPO, 2.5-kw ERP, 30-ft. above ground, 3159-ft. above sea level, lat. 39° 07' 03", long. 123° 05' 35". Transmitter: Cow Mtn., 6.5-mi. SE of Ukiah. Start of operation: July 4, 1982.

Planned satellite programming: SelecTV. Advertising: Yes. Rates: 30 Sec., \$20. Equipment: Television Technology transmitter; Scala antenna.

Personnel: Orville Herr, station mgr. Other interests: Owns translator stations K39AG, K41AF, K43AF, K45AH, K51AQ, K67BV, K69DF, Ukiah, CA.

★ **UKIAH/CALPELLA/REDWOOD VALLEY—K59CG**, American Rural Television Systems Inc., 1739 S. State St., Ukiah, CA 95482. Technical facilities: 100-w TPO, 1.2-kw ERP, 32-ft. above ground, 3161-ft. above sea level, lat. 39° 07' 01", long. 125° 05' 34". Transmitter: Purdy's Garden, Mendocino County.

Low Power TV Stations—California

Equipment: Television Technology transmitter; Scala antenna.

Ownership: Michael J. McGlade, pres. & Robert H. Ernst, v.p., 25% each; Melody E. McCoy, v.p., marketing; Clarissa H. Schaeffer, v.p., production; Carolyn M. Sides, v.p., programming; David L. Mitchell, v.p., engineering; Richard Guggenheim, asst. secy.; 5 others, none with more than 10%.

Represented (engineering): Peter V. Gureckis & Assoc.

Visalla—Ch. 5, Evarista Romero, see K20BF, Ogallala, NE.

★ WESTWOOD—K22AV, William M. Holdinghausen.

Technical facilities: 7.27-kw ERP, lat. 40° 19' 30", long. 120° 59' 30".

★ WESTWOOD—K30AX, Stanley G. Emert, Box 2744, Knoxville, TN 37901.

Technical facilities: 7.24-kw ERP, lat. 40° 19' 30", long. 120° 59' 30".

Other interests: Permittee of W16AG, W63AV & W69BF, McCool/Starkville, MS.

Yucca Valley—Ch. 26, Carter Bcstg. Corp., see K38AT, Twenty-nine Palms, CA.

COLORADO

★ ALAMOSA—K12NI, K. Sandoval Burke, Box 2295, Boulder, CO 80306.

Other interests: Permittee of K66CQ, O'Neals, CA; K51BT, Hilo, HI; K10MQ, Davenport, IA; W10BD, Jackson, MS.

ASPEN—K23AE, Recreation Bcstg. of Aspen Inc., 332 W. Main St., Aspen, CO 81611. Phone: 303-925-5776.

Technical facilities: 100-w TPO, 1.05-kw ERP, 54-ft. above ground, 9446-ft. above sea level, lat. 39° 13' 33", long. 106° 50' 00".

Transmitter: Lower Red Mtn., 2.5-mi. NNW of Aspen center.

Equipment: Emcee transmitter; Scala antenna.

Advertising: Yes. Rates: 30 sec., \$90.

Locally originated programming: News, sports, magazines.

Satellite programming: CNN Headline News. Costs: Plant, \$250,000; quarterly operating, \$200,000.

Personnel: Joyce Hatton, station mgr.; Rick Bralner, operations mgr.

Principal: Joyce Hatton, pres.

Buena Vista—Ch. 18, Mountain TV Network Inc., see K60CX, Augusta, AR.

★ BUENA VISTA—K50BI, Mountain TV Network Inc., see K60CX, Augusta, AR.

Technical facilities: 100-w TPO, 1.47-kw ERP, 100-ft. above ground, 11,144-ft. above sea level, lat. 38° 41' 24", long. 106° 11' 31".

Transmitter: 11-mi. SSW of Buena Vista.

★ BUENA VISTA—K56CK, Mountain TV Network Inc., see K60CX, Augusta, AR.

Technical facilities: 100-w TPO, 1.527-kw ERP, 100-ft. above ground, 11,144-ft. above sea level, lat. 38° 41' 24", long. 106° 11' 31".

Transmitter: 11-mi. SSW of Buena Vista.

★ CEDAREGGE—K38BF, Collis Michael Callihan, see K02LY, Gunnison, CO.

Technical facilities: 2.16-kw ERP, lat. 38° 55' 16", long. 107° 54' 26".

★ CEDAREGGE—K40AU, Collis Michael Callihan, see K02LY, Gunnison, CO.

Technical facilities: 2.16-kw ERP, lat. 38° 55' 16", long. 107° 54' 26".

CORTEZ—K20AF, Muller Bcstg. Inc. Technical facilities: 20-w TPO, 0.89-kw ERP, 75-ft. above ground, 6275-ft. above sea level, lat. 37° 20' 15", long. 108° 36' 00".

★ CORTEZ—K30AT, James Connell, 357 E. Thomas, Suite 207 A, Phoenix, AZ 85012.

Technical facilities: 0.56-kw ERP, lat. 37° 20' 15", long. 108° 36' 00".

★ CORTEZ—K53BP, Classic Video Systems Inc., Box 4842, Scottsdale, AZ 85261.

Technical facilities: 0.67-kw ERP, lat. 37° 20' 15", long. 108° 36' 00".

Other interests: Permittee of K25BP, Billings, MT; K20AI, Williston, ND; K50AX, Aberdeen SD.

Craig—Ch. 17, Mountain TV Network Inc., see K60CX, Augusta, AR.

★ CRAIG—K23AY, Mountain TV Network Inc., see K60CX, Augusta, AR.

Technical facilities: 0.88-kw ERP, lat. 40° 33' 56", long. 107° 36' 31".

Craig—Ch. 25, Mountain TV Network Inc., see K60CX, Augusta, AR.

★ CRAIG—K35AY, Mountain TV Network Inc., see K60CX, Augusta, AR.

Technical facilities: 0.94-kw ERP, lat. 40° 33' 56", long. 107° 36' 31".

Craig—Ch. 41, Mountain TV Network Inc., see K60CX, Augusta, AR.

DENVER—K47AQ, Happy Church Inc., 455 S. Platte River Dr., Denver, CO 80223.

Technical facilities: 16.2-kw ERP, lat. 39° 51' 08", long. 105° 00' 51".

★ DENVER—K57BT, Trinity Bcstg. Network Inc., Box A, Santa Ana, CA 92711. Phone: 714-832-2950.

Technical facilities: 1000-w TPO, 0.7691-kw ERP, 449-ft. above ground, 7722-ft. above sea level, lat. 39° 43' 59", long. 105° 14' 12".

Transmitter: Lookout Mountain, adjacent to Cody Monument near Golden, CO.

Equipment: Acrodyne transmitter; Scala antenna.

Costs: Plant, \$52,000; yearly operating, \$72,000.

Satellite programming: KTBN-TV, Santa Ana, CA.

Principals: Paul F. Crouch, pres.-dir.; Norman Juggert, dir.

Other LPTV interests: Owns KTBN-TV, Santa Ana-Los Angeles, CA; KPAZ-TV, Phoenix, AZ; WHFT(TV), Miami, FL; KTBO-TV, Oklahoma City, OK; WTBY-TV, Poughkeepsie, NY; WKOI(TV), Richmond, IN; KTBW-TV, Tacoma, WA; WDLI(TV), Canton, OH; KNAT(TV), Albuquerque, NM; WLXI-TV, Greensboro, NC. Hclds CP for WCLJ, Ch. 42, Bloomington, IN. LPTV interests: K47BE, Boise, ID; K42AM, Ottumwa, IA; W68BL, Charlotte, NC; K33AG, Bend, OR. Permittee of K23AI, Prescott, AZ; W15AF, Vero Beach, FL; K21AP, Topeka, KS; W51AG, Presque Isle, ME; W16AE, Cresap-town, MD; W02BG, Biloxi, MS; W25AD, Columbus, MS; K39AJ, Malcolm, NE; K63CK, Carlsbad, NM; W51AN, Olean, NY; W41AE, Utica, NY; K33AQ, Coos Bay, OR; W50AG, Nashville, TN; K26AP, Brownwood, TX. Crouch & Juggert hold CP for KITU, Ch. 34 ETV, Beaumont, TX.

Represented (legal): May & Dunne.

DURANGO—K39AH, Mountain States Bcstg., c/o 75 Fountain St., Providence, RI 02902.

Technical facilities: 12.2-kw ERP, lat. 37° 15' 45", long. 107° 54' 07".

Note: Operating as a translator, primary station KGSW, Albuquerque, NM.

GARFIELD COUNTY—See Glenwood Springs, CO.

GARFIELD COUNTY—See also New Castle, CO.

GARFIELD COUNTY—See also Rifle, CO.

GLENWOOD SPRINGS—K25AH, Colorado West Bcstg. Inc., 1322 1/2 Grand Ave., Glenwood Springs, CO 81601.

Technical facilities: 0.36-kw ERP, lat. 39° 31' 58", long. 107° 20' 30".

★ GRAND JUNCTION—K31AP, Lorene L. Duran, 3161 W. 54th Ave., Denver, CO 80221.

Technical facilities: 0.122-kw ERP, lat. 39° 05' 02", long. 108° 13' 11".

★ GRAND VALLEY—K45AF, KUTV Inc., 2185 South 3600 West, Salt Lake City, UT 84119. Phone: 801-973-3000.

Technical facilities: 20-w TPO, 0.816-kw ERP, 25-ft. above ground, 9325-ft. above sea level, lat. 39° 25' 48", long. 107° 57' 10".

Transmitter: 6-mi. SE of Grand Valley.

Start of operation: March 1984.

Equipment: Television Technology transmitter; Scala antenna.

Costs: Plant, \$14,283; yearly operating, \$1,000.

Ownership: George C. Hatch, pres.; Blaine V. Glasman Jr., secy.; The Standard Corp., 80%; Communications Investment Corp., 20%.

Other interests: Owns KUTV, Salt Lake City, UT; K45AF, Grand Valley, CO; K46AL, Meeker, CO; K39AK, Bonanza, UT; K64BQ, Delta/rural Millard County, UT; TV translators in CO, UT & WY.

Represented (legal): Haley, Bader & Potts.

GUNNISON—K02LY, Collis Michael Callihan, Box 54, Gunnison, CO 81230. Phone: 303-641-3290.

Technical facilities: 10-w TPO, 0.024-kw ERP, 46-ft. above ground, 8666-ft. above sea level, lat. 38° 31' 45", long. 106° 54' 22".

Transmitter: Tenderfoot Mtn., 1.5-mi. SE of Gunnison.

Start of operation: Sept. 1982.

Locally originated programming: Public affairs, news & sports.

Subscription programming: Tempo TV.

Advertising: No.

Equipment: Television Technology transmitter; Scala antenna.

Costs: Plant, \$68,000; yearly operating, \$3,000.

Ownership: Callihan Bcstg. Group Inc., 100%.

Other interests: Permittee of K38BF & K40AU, Cedaredge, CO.

★ HERMOSA—K45AM, Response Bcstg. Corp., see K35AJ, Barstow, CA.

Technical facilities: 1000-w TPO, 43.5-kw ERP, 69-ft. above ground,

9039-ft. above sea level, lat. 37° 20' 18", long. 107° 49' 21".

★ HERMOSA—K49AV, Response Bcstg. Corp., see K35AJ, Barstow, CA.

Technical facilities: 1000-w TPO, 43.5-kw ERP, @ 0°, 18.5-kw ERP @ 180°, 69-ft. above ground, 9039-ft. above sea level, lat. 37° 20' 18", long. 107° 49' 21".

Transmitter: E end of Missionary Ridge, San Juan National Forest.

Equipment: LGT transmitter; Bogner antenna.

★ HOWARD—K61CO, Black Coalition for Media Diversity.

Technical facilities: 0.749-kw ERP, lat. 38° 26' 28", long. 105° 50' 41".

★ LAKE CITY—K48BH, Owen Bcstg. Inc., Box 742, Knoxville, TN 37901. Phone: 615-521-8865.

Other interests: Permittee of K30BA, Range-

ly, CO; W13BD, Alpena, MI; K03GN, Warroad, MN; K20AR, Elgin, ND; K48BH & K60CT, Lemmon, SD; Ch. 6, Rio Grande City, TX; K13US, Uvalde, TX.

Lakewood—Ch. 41, Front Range Educational Media.

★ LAMAR—K148D, Mountain TV Network Inc., see K60CX, Augusta, AR.

Technical facilities: 0.64-kw ERP, lat. 38° 13' 58", long. 102° 56' 08".

Lamar—Ch. 18, Mountain TV Network Inc.

★ LAMAR—K20AT, Mountain TV Network Inc., see K60CX, Augusta, AR.

Technical facilities: 0.64-kw ERP, lat. 38° 13' 58", long. 102° 56' 08".

★ LAMAR—K24AT, Mountain TV Network Inc., see K60CX, Augusta, AR.

Technical facilities: 0.64-kw ERP, lat. 38° 13' 58", long. 102° 56' 08".

★ LAMAR—K30AY, Mountain TV Network Inc., see K60CX, Augusta, AR.

Technical facilities: 100-w TPO, 0.693-kw ERP, 100-ft. above ground, 4386-ft. above sea level, lat. 38° 13' 58", long. 102° 56' 08".

Transmitter: 19-mi. NW of Lamar.

★ LAMAR—K33AM, Rene Rodriguez, 3901 Cottonwood, Harlingen, TX 78550.

Technical facilities: 0.89-kw ERP, lat. 38° 06' 39", long. 102° 36' 59".

★ LAMAR—K36AU, Mountain TV Network Inc., see K60CX, Augusta, AR.

Technical facilities: 0.70-kw ERP, lat. 38° 13' 58", long. 102° 56' 08".

★ LAMAR—K46AY, Mountain TV Network Inc., see K60CX, Augusta, AR.

Technical facilities: 0.72-kw ERP, lat. 38° 13' 58", long. 102° 56' 08".

★ LEADVILLE—K25BC, Mountain TV Network Inc., see K60CX, Augusta, AR.

Technical facilities: 0.88-kw ERP, lat. 39° 16' 45", long. 106° 14' 11".

★ LEADVILLE—K63CW, Mountain TV Network Inc., see K60CX, Augusta, AR.

Technical facilities: 1.04-kw ERP, lat. 39° 16' 45", long. 106° 14' 11".

★ LIMON—K32AX, Mountain TV Network Inc., see K60CX, Augusta, AR.

Technical facilities: 0.92-kw ERP, lat. 39° 20' 10", long. 103° 37' 36".

★ LIMON—K50BF, Mountain TV Network Inc., see K60CX, Augusta, AR.

Technical facilities: 0.98-kw ERP, lat. 39° 20' 10", long. 103° 37' 36".

★ LIMON—K54BP, Mountain TV Network Inc., see K60CX, Augusta, AR.

Technical facilities: 0.99-kw ERP, lat. 39° 20' 10", long. 103° 37' 36".

★ LIMON—K56CL, Mountain TV Network Inc., see K60CX, Augusta, AR.

Technical facilities: 1.01-kw ERP, lat. 39° 20' 10", long. 103° 37' 36".

★ LIMON—K60CZ, Mountain TV Network Inc., see K60CX, Augusta, AR.

Technical facilities: 1.03-kw ERP, lat. 39° 20' 10", long. 103° 37' 36".

★ LIMON—K62CC, Mountain TV Network Inc., see K60CX, Augusta, AR.

Technical facilities: 1.02-kw ERP, lat. 39° 20' 10", long. 103° 37' 36".

★ LOVELAND—K43AN, Loveland TV Co. Technical facilities: 21.4-kw ERP, lat. 40° 23' 53", long. 105° 04' 24".

★ **MEEKER—K46AL**, KUTV Inc., see K45AF, Grand Valley, CO.
 Technical facilities: 20-w TPO, 0.783-kw ERP, 35-ft. above ground, 7035-ft. above sea level, lat. 40° 02' 35", long. 107° 56' 01".
 Transmitter: Lobo Hill, 1-mi. NW of Meeker.
 Start of operation: March 1984.
 Equipment: Television Technology transmitter; Scala antenna.
 Costs: Plant, \$16,283; yearly operating, \$1,000.

★ **PAGOSA SPRINGS—K16AP**, Arapahoe Silent Majority Inc.

Parlin, Doyleville & Lower Quartz Creek—Ch. 63, Gunnison County Metropolitan Recreation District, see K04DH, Gunnison, CO.

Pueblo—Ch. 18, MidAmerica LPTV Assoc. Inc.

★ **PUEBLO—K34BJ**, Susan Easton, 1941 Hillman, Belmont, CA 94002.
 Technical facilities: 43.0-kw ERP, lat. 38° 02' 29", long. 105° 11' 05".

Pueblo—Ch. 48, MidAmerica LPTV Associates Inc.

★ **RANGELY—K30BA**, Owen Bcstg. Enterprises, see K48BH, Lake City, CO.

★ **ROCKY FORD—K17AW**, Valley Wide Communications, Box 382, Rocky Ford, CO 81067.
 Technical facilities: 16.1-kw ERP, lat. 39° 03' 30", long. 103° 35' 30".
 Other interests: Permittee of K23AZ, Swink, CO.

Rocky Ford—Ch. 23, Valley Wide Communications, see above.

Springfield—Ch. 17, 23, Mountain TV Network Inc., see K60CX, Augusta, AR.

★ **SPRINGFIELD—K25BS**, Mountain TV Network Inc., see K60CX, Augusta, AR.
 Technical facilities: 0.88-kw ERP, lat. 37° 21' 59", long. 102° 39' 48".

Springfield—Ch. 29, 35, Mountain TV Network Inc.

★ **SPRINGFIELD—K45BD**, Mountain TV Network Inc., see K60CX, Augusta, AR.
 Technical facilities: 0.97-kw ERP, lat. 37° 21' 59", long. 102° 39' 48".

★ **SPRINGFIELD—K47BK**, Mountain TV Network Inc., see K60CX, Augusta, AR.
 Technical facilities: 0.99-kw ERP, lat. 37° 21' 59", long. 102° 39' 48".

★ **STEAMBOAT SPRINGS—K34AH**, Parry D. Teasdale, Box 9, High St., Phoenicia, NY 12464.
 Technical facilities: 1000-w TPO, 9.8-kw ERP, 100-ft. above ground, 7316-ft. above sea level, lat. 40° 28' 27", long. 106° 51' 10".

★ **STERLING—K11RR**, Gloria Garcia.
 Technical facilities: 0.03-kw ERP, lat. 40° 34' 29", long. 103° 02' 02".

★ **SWINK—K23AZ**, Valley Wide Communications, see K17AW, Rocky Ford, CO.
 Technical facilities: 16-kw ERP, lat. 38° 03' 30", long. 103° 35' 30".

★ **TELLURIOE—K21AZ**, American Translator Development Inc.

★ **TRINIDAD—K25AJ**, Southwest Community TV, Box 1, Lovington, NM 88260.

Technical facilities: 1000-w TPO, 7.993-kw ERP, 100-ft. above ground, 6100-ft. above sea level, lat. 37° 08' 35", long. 104° 26' 40".

Transmitter: 4-mi. SE of Trinidad.
 Equipment: Emcee transmitter; Bogner antenna.
 Costs: Plant, \$59,500; quarterly operating, \$15,000.

Ownership: William H. Graham, Eddie M. Robinson, Edward E. Sanders, V. H. Westbrook, John T. Billingsley & Phillip H. Runnels, partners, 16.1% each.

★ **VAIL—K36AM**, Resort Bcstg. Inc.
 Technical facilities: 1000-w TPO, 18.7-kw ERP, 166-ft. above ground, 8100-ft. above sea level, lat. 39° 38' 35", long. 106° 23' 48".
 Transmitter: Hwy. 70, W of Vail.

★ **VAIL—K39AO**, American TV Network Inc., see W048V, Evansville, IL.
 Technical facilities: 22.5-kw ERP, lat. 39° 38' 26", long. 106° 22' 24".

★ **WILEY—K12NG**, Harlan L. Jacobsen, dba Localvision, 7432 E. Diamond, Scottsdale, AZ 85257. Phone: 602-945-6746.

Technical facilities: 0.04-kw ERP, lat. 38° 08' 22", long. 102° 42' 58".
 Ownership: Harlan L. Jacobsen, 100%.
 Other interests: Permittee of K26AV, Garden City, KS; K05IG, Alliance, NE; K17AQ, K21AV & K33AS, Columbus, NE; K59CU, Coos Bay, OR; K2BAN, Fort Pierre, SD; K12NF & K28AM, Mitchell, SD; K34AJ, Sioux Falls, SD; K61CZ, San Angelo, TX; K07TC, K09UH, K11RU, K13UI, K20BE & K52BN, Moab, UT; K21BA, K23AW, K32AT, K34AS, K40AX, K42BO & K50BH Roosevelt, UT; K46BE, Sheridan, WY.

CONNECTICUT

Hartford—Ch. 11, National Black Media Coalition, see W45AD, Detroit, MI.

HARTFORD—W13BF, Channel 13 Television Inc., 886 Maple Ave., Hartford, CT 06114. Phone: 203-547-1303.

Technical facilities: 10-w TPO, 0.06-kw ERP, 291-ft. above ground, 735-ft. above sea level, lat. 41° 45' 39", long. 72° 48' 08".
 Transmitter: 60 Washington St., Hartford, CT.
 Starting date: June 14, 1986.

Locally originated programming: News, sports, local variety show & public affairs in English, Italian, Spanish, Polish, Greek & Portuguese.

Satellite programming: News, soccer, games & specials from Italy (RAI), and 4 hours daily from International Television Network (foreign programs with English subtitles).
 Advertising: Yes. Rates: 60 sec., \$150; 30 sec., \$100; others from \$60 to \$90. Sales manager: Quintino Cianfaglione.
 Ownership: Lucio C. Ruzzier, pres. & gen. mgr.; Salvatore Minniti & Paul D'Agostino.

New Haven—Ch. 10, Evangelina Garcia Garza.

DELAWARE

Dover—Ch. 27, Delmarva Bcstg. Service Ltd.

★ **DOVER—W67BG**, Shuttle Communications, Rte. 19, Dodson Rd., Knoxville, TN 37920. Phone: 615-577-8221.

Technical facilities: 100-w TPO, 1.1-kw ERP, 185-ft. above ground, 150-ft. above sea level, lat. 39° 10' 11", long. 75° 33' 13".

Transmitter: WKEN-AM radio tower site, Dover.
 Principal: David R. Jones, partner.

★ **OAK GROVE—W55AY**, Community TV, c/o C. Harry Anglin, 16 Starling Ave., Martinsville, VA 24115. Phone: 703-632-9784.

Technical facilities: 1000-w TPO, 9.21-kw ERP, 201-ft. above ground, 234-ft. above sea level, lat. 39° 12' 04", long. 75° 33' 56".
 Transmitter: 4-mi. NW of Oak Grove.
 Ownership: C. Harry Anglin.

DISTRICT OF COLUMBIA

Washington—Ch. 42, Communicasting Corp., 1705 H St. NW, Washington, DC 20006.

FLORIDA

ALACHUA—W69AY, Cozzin Communications Co., 1001 Waldo Rd. NE, Gainesville, FL 32601. Phone: 904-376-6969.

Technical facilities: 1000-w TPO, 38.02-kw ERP, 567-ft. above ground, 231-ft. above sea level, lat. 29° 42' 45", long. 82° 23' 34".

Start of operation: Oct. 18, 1984.
 Locally originated programming: News, weather, sports, public affairs, etc.
 Advertising: Yes. Rates: \$22-\$75.
 Personnel: Thomas Zingale, station mgr.
 Ownership: Bill Cosby, 51%; remainder undisclosed.

★ **APALACHICOLA—W03AS**, Juan Ramon Ortiz, see K29AR, Hope, AR.

Technical facilities: 10-w TPO, 0.03-kw ERP, 365-ft. above ground, 370-ft. above sea level, lat. 29° 43' 28", long. 84° 59' 22".
 Transmitter: Center of Apalachicola.

★ **BRADENTON—W69BD**, Graphic Scanning Corp., 329 Alfred Ave., Teaneck, NJ 07666.
 Mailing address: Linda Solash, c/o Richard L. Vega & Assoc., Box 19768, Orlando, FL 32814.

Technical facilities: 1000-w TPO, 13.7-kw ERP, 420-ft. above ground, 453-ft. above sea level, lat. 27° 20' 06", long. 82° 25' 13".
 Transmitter: 5-mi. E of Sarasota off Hwy. 780.
 Personnel: Chip Vega, system engineer; Linda Solash, systems mgr.
 Officers: Barry Yampol, pres.; Frederick Gal-land, secy.-treas.
 Other interests: Permittee of K69EB, Wichita, KS.
 Represented (legal): Haley, Bader & Potts.

Cocoa—Ch. 31, National Black Media Coalition, see W45AD, Detroit, MI.

★ **CRYSTAL RIVER—W12BF**, West Florida Television Ltd.

Technical facilities: 10-w TPO, 0.124-kw ERP, 300-ft. above ground, 500-ft. above sea level, lat. 28° 51' 38", long. 82° 26' 26".
 Transmitter: Approx. 3-mi. E of Lecanto, N of Rte. 44.
 Equipment: Television Technology transmitter; Scala antenna.

★ **CRYSTAL RIVER—W17AN**, Community Television, Box 3787, Martinsville, VA 24115.
 Technical facilities: 11.9-kw ERP, lat. 28° 52' 35", long. 82° 37' 27".

Other interests: Permittee of W30AE, Sessoms, GA.

Crystal River—Ch. 39, WTSP-TV Inc.

★ **DESTIN—W25AF**, Summa Communications Inc., 4411 Blackwood Dr., Montgomery, AL 36109.

Technical facilities: 11-kw ERP, lat. 30° 24' 19", long. 86° 29' 56".
 Other interests: Permittee of W58AR, Destin, FL; W05AY, Oil City, PA.

★ **DESTIN—W58AR**, Summa Communications Inc., see above.
 Technical facilities: 11-kw ERP, lat. 30° 24' 19", long. 86° 29' 56".

Fort Lauderdale—Ch. 63, Frontier Gulf Bcstg. Inc., see W62BF, St. Petersburg, FL.

Fort Myers—Ch. 7, Neighborhood Bcstg. Services.

★ **FORT MYERS—W24AA**, Nathan Price, see W69AX, Perry, FL.
 Technical facilities: 1000-w TPO, 23.9-kw ERP, 250-ft. above ground, 260-ft. above sea level, lat. 26° 38' 34", long. 82° 01' 35".
 Transmitter: 5-mi. NW of Cape Coral.

★ **FORT MYERS—W57AT**, The Television Ten.

Technical facilities: 1.62-kw ERP, lat. 26° 42' 56", long. 81° 50' 36".
 Note: Operating as a translator; primary station WSJT, Vineland, NJ.

★ **FORT PIERCE—W03AX**, Powell Bcstg. Co., 100 Dania Circle, Lehigh Acres, FL 33936.
 Phone: 813-369-2121.

Technical facilities: 10-w TPO, 65.8-kw ERP, 100-ft. above ground, 120-ft. above sea level, lat. 27° 26' 05", long. 80° 21' 42".
 Transmitter: WOVV(FM) tower site, Fort Pierce.

Principal: Harry C. Powell Jr.
 Other interests: Permittee of W14AC, Lakeland, FL.
 Represented (legal): Cordon & Kelly.

★ **HOMOSASSA SPRINGS—W14AF**, Southwest Radio Enterprises Inc.
 Technical facilities: 33.8-kw ERP, lat. 28° 47' 53", long. 82° 32' 54".

INGLIS/YANKEETOWN—W49AI, Suncoast Family TV Corp., 1315 N. Van Nortwick Rd., Lecanto, FL 32661. Phone: 904-795-4988.
 Mailing Address: Box 49, Crystal River, FL 32629.

Technical facilities: 1000-w TPO, 19.52-kw ERP, 306-ft. above ground, 345-ft. above sea level, lat. 28° 52' 55", long. 82° 31' 30".

Transmitter: 4.7-mi. ESE of Crystal River.
 Start of operation: Aug. 22, 1983.
 Locally originated programming: Public affairs, sports, religion & local special events.
 Planned satellite programming: Religious.
 Advertising: Yes. Rates: 30 sec., \$10-\$30; 30 min., \$60-\$200.

Equipment: Emcee transmitter; Bogner antenna.
 Officers: Patrick J. McNamara, v.p. & gen. mgr.; Joan E. McNamara, v.p., dir., operations.

Ownership: Suncoast Family TV Corp.
 Represented (legal): Verner, Lipfert, Bernhard, McPherson & Hand.

★ **JACKSONVILLE—W10AX**, ATO Communications Inc., 4420 Sherwin Rd., Willoughby, OH 44094.

Technical facilities: 0.03-kw ERP, lat. 30° 19' 33", long. 81° 39' 32".

★ **JACKSONVILLE—W38AJ**, M & M Communications Inc., 606 Silver Shore Dr., Pensacola, FL 32507.

Technical facilities: 1.03-kw ERP, lat. 30° 19' 33", long. 81° 39' 32".
 Other interests: Permittee of W61DA, Little Rock, AR; W61AR, Nashville, TN; K67DW, San Antonio, TX.

Low Power TV Stations—Florida

★ **JACKSONVILLE**—W65BA, Specific Bcstg., see W55AZ, West Palm Beach, FL.
Technical facilities: 2.11-kw ERP, lat. 30° 19' 33", long. 81° 39' 32".

Jacksonville—Ch. 68, National Innovative Programming Network, see K30BI, Palo Alto, CA.

★ **JUPITER**—W09BH, Mike A. Mendoza, see K07TX, Oklahoma City, OK.
Technical facilities: 0.16-kw ERP, lat. 26° 55' 37", long. 80° 07' 52".

★ **KEY WEST**—W34AD, Carter Bcstg. Corp., 312 Stuart St., Boston, MA 02116. Phone: 617-423-0214.
Technical facilities: 100-w TPO, 0.741-kw ERP, 205-ft. above ground, 211-ft. above sea level, lat. 24° 33' 18", long. 81° 48' 07".
Transmitter: 527 Southard, Key West.
Principal: Kenneth R. Carberry, pres.
Represented (legal): Haley, Bader & Potts.

★ **KEY WEST**—W52AE, Omar Villarreal, 261 Corona Crescent, San Benito, TX 78586.
Technical facilities: 1.96-kw ERP, lat. 24° 32' 40", long. 81° 48' 04".
Other interests: Permittee of K26AX, Denison, TX.

★ **KEY WEST**—W5680, Lloyd A. Moriber, 1 Palm Bay Court, Miami, FL 33138.
Technical facilities: 17.2-kw ERP, lat. 24° 40' 35", long. 81° 30' 41".

★ **KEY WEST**—W61AU, George Starke Communications.
Technical facilities: 0.698-kw ERP, lat. 24° 33' 15", long. 81° 47' 39".

★ **LAKELAND**—W14AC, Lakeland Translator Inc., see W03AX, Fort Pierce, FL.
Technical facilities: 100-w TPO, 4.54-kw ERP, 200-ft. above ground, 335-ft. above sea level, lat. 28° 00' 50", long. 81° 45' 02".
Transmitter: 5-mi. E of downtown near Thomas Lake.

LIVE OAK—W02BH, WNER Radio Inc., Box 130, Live Oak, FL 32060.
Technical facilities: 0.13-kw ERP, lat. 30° 17' 14", long. 82° 57' 55".

★ **LIVE OAK**—W15AG, CFF Properties Inc.
Technical facilities: 6.83-kw ERP, lat. 30° 17' 33", long. 82° 58' 15".

★ **LIVE OAK**—W18AG, Morris Joe Dimsdale Jr.
Technical facilities: 6.71-kw ERP, lat. 30° 17' 32", long. 82° 58' 15".

★ **MADISON**—W03AQ, Thomas H. Green Jr. & R. H. Fackelman, State Rd. 53 S, Madison, FL 32340.
Technical facilities: 10-w TPO, 0.0313-kw ERP, 150-ft. above ground, 350-ft. above sea level, lat. 30° 28' 57", long. 83° 24' 16".
Transmitter: 0.24-mi. S of Madison on Hwy. 53.
Equipment: Emcee transmitter; Bogner antenna.
Costs: Plant, \$60,500; quarterly operating, \$15,000.
Ownership: Thomas H. Green Jr. & R. H. Fackelman, 50% each.

Marathon—Ch. 41, Lloyd A. Moriber, see W5680, Key West, FL.

MARCO ISLAND—W21AE, Meycom Inc., Box 478, Marco Island, FL 33937.
Technical facilities: 19.4-kw ERP, lat. 25° 59' 30", long. 81° 22' 35".
Other interests: Permittee of Ch. 46, Naples, FL.

★ **MARCO ISLAND**—W24AB, Marco Island Eagle.
Technical facilities: 72.2-kw ERP, lat. 25° 57' 07", long. 81° 43' 19".

★ **MELBOURNE**—W04BW, Brooks Bcstg. Inc., Box 1526, Boulder, CO 80306.
Technical facilities: 0.13-kw ERP, lat. 28° 15' 55", long. 80° 41' 48".
Other interests: Permittee of K42BS, Fayetteville, AR; K077G, Manhattan, KS; K46BJ, Salt Lake City, UT.

★ **MIAMI**—W21AD, Ponyland Bcstg. Co., see K52AR, Redding, CA.
Technical facilities: 1000-w TPO, 87.2-kw ERP, 1449-ft. above ground, 1456-ft. above sea level, lat. 25° 32' 24", long. 80° 28' 07".
Transmitter: 17107 SW 248 St., Princeton, FL.
Scheduled to begin operation: January 1987.
Satellite programming: Planned.
Advertising: Planned.

Miami—Ch. 27, Baby Boom Bcstg. Co., see W14AK, Montgomery, AL.

Naples—Ch. 9, New Florida Bcstg. Co.

★ **NAPLES**—W18AB, Valley Television Inc.
Technical facilities: 33.0-kw ERP, lat. 26° 19' 00", long. 81° 47' 13".

★ **NAPLES**—W46AI, Domsat of Florida Inc., 29201 Telegraph Rd. L6, Southfield, MI 48034.
Technical facilities: 16.0-kw ERP, lat. 26° 07' 34", long. 81° 43' 18".

★ **NEWBERRY**—W33AE, American Communications & TV, 900 NW 8th Ave., Gainesville, FL 32601. Phone: 904-371-7771.
Technical facilities: 100-w TPO, 2.21-kw ERP, 198-ft. above ground, 337.6-ft. above sea level, lat. 29° 40' 56", long. 82° 24' 48".
Transmitter: 3221 N.W. 67th, 1-mi. W of Gainesville limit.
Ownership: American Communications & Television Inc., 100%. Mark K. Goldstein, pres., 17.76%; Harvey M. Budd, exec. v.p., 17.89%; Thomas Sonsini, v.p., 11.3%; Joel Berman, secy.-treas., 3.04%; Jerald Newirth, 1.4%; Mr. & Mrs. Alex Grief, 0.9%; Mr. & Mrs. Fred Yeaton, 0.91%; remainder publicly held.
ACTI owns KOOG-TV, Ogden, UT; WTGS(TV), Hardeeville, SC; has interest in LPTV stations & cable systems; owns 80% of WMNX(FM), Tallahassee FL. ACTI subsidiary, Telesat Cablevision Inc. has SMATV interests in southern FL. Through subsidiaries ACTI has FM application in Micanopy, FL & pending LPTV applications.

OCALA—W07BP, Charles Woods, WTVY Inc., Box 1089, Dothan, AL 36301. Phone: 205-792-3195.
Technical facilities: 7.9 w TPO, 0.043-kw ERP, 299-ft. above ground, 397-ft. above sea level, lat. 29° 10' 57", long. 82° 08' 00".
Transmitter: W of Alvarez, between 4th & 5th Sts. SE, Ocala.
Start of operation: Nov. 1985.
Locally originated programming: Music videos.
Satellite programming: Plans news service, music videos.
Advertising: Yes. Rates: 30 Sec., \$15.
Personnel: Wayne Register, station mgr.
Principals: Charles Woods, pres.; Mark Kane Goldstein, v.p.
Other interests: Owns WTVY(TV) & WTVY-FM, Dothan, AL; WTVW(TV), Evansville, IN; KARD(TV), West Monroe, LA; KLBK(TV), Lubbock, TX; KDEB-TV, Springfield, MO.
Represented (legal): Kenkel, Barnard & Edmundson.

Panama City—Ch. 46, Media Properties.

★ **PENSACOLA**—W12BI, Baby Boom Bcstg. Co., see W14AK, Montgomery, AL.
Technical facilities: 0.06-kw ERP, lat. 30° 26' 36", long. 87° 14' 26".

PERRY—W69AX, Nathan Price, 4420 Ginny Dr., Lakeland, FL 33803.
Technical facilities: 100-w TPO, 0.833-kw ERP, 420-ft. above ground, 45-ft. above sea level, lat. 30° 07' 36", long. 83° 36' 28".
Other interests: Permittee of W24AA, Fort Myers, FL & W53HI, Valdosta, GA.

★ **ST. PETERSBURG**—W62BF, Frontier Gulf Bcstg., 201 Main St., Fort Worth, TX 76102.
Technical facilities: 3.75-kw ERP, lat. 27° 46' 14", long. 82° 38' 02".
Other interests: Grantee of Ch. 63, Atlanta, GA; Ch. 69, New Orleans, LA; Ch. 69, Houston, TX.

★ **ST. PETERSBURG**—W66AU, American Lo-Power TV Network Inc., see K23AK, Morgan City, LA.
Technical facilities: 10.2-kw ERP, lat. 27° 50' 26", long. 82° 46' 10".

Sarasota/Bradenton—Ch. 67, Zane D. Roden Jr.

Tallahassee—Ch. 9, Leopold F. Mowatt.

TALLAHASSEE—W17AB, Phipps Communications Inc.
Technical facilities: 18.5-kw ERP, lat. 30° 29' 32", long. 84° 17' 13".
Note: Operating as a translator; primary station WCTV, Tallahassee, FL.

Tallahassee—Ch. 2, William Monroe.

Tallahassee—Ch. 51, Mountain Bcstg. Groups.

Tampa—Ch. 57, Continental Satellite Corp.

★ **VERO BEACH**—W03AV, Preston-Jenkins, 2151 Ft. Worth Avenue, Dallas, TX 75211.
Technical facilities: 0.03-kw ERP, lat. 27° 37' 12", long. 80° 25' 01".
Other interests: Has multiple broadcast holdings.

★ **VERO BEACH**—W10BA, Community Service Television Co., see K60CJ, St. Louis, MO.
Technical facilities: 0.01-kw ERP, lat. 27° 36' 06", long. 80° 23' 03".

★ **VERO BEACH**—W15AF, Trinity Bcstg. Network, see K57BT, Denver, CO.
Technical facilities: 1.56-kw ERP, lat. 27° 37' 12", long. 80° 25' 01".
Satellite programming: KTBN-TV, Santa Ana, CA.

★ **VERO BEACH**—W50AF, Malrite of Florida Inc., 4130 Blue Heron Blvd., West Palm Beach, FL 33404.
Technical facilities: 39.5-kw ERP, lat. 27° 36' 04", long. 80° 23' 33".

VERO BEACH—W53AH, Aquarius Media Corp.
Technical facilities: 34.9-kw ERP, lat. 27° 32' 46", long. 80° 22' 08".

Vero Beach—Ch. 69, American Christian TV System, see K20AG, Anchorage, AK.

★ **WEST PALM BEACH**—W55AZ, Specific Bcstg., 350 Townsend St., Suite 222, San Francisco, CA 94107.
Technical facilities: 1.48-kw ERP, lat. 26° 46' 00", long. 80° 08' 22".
Other interests: Owns W65BA, Jacksonville, FL.

YANKEETOWN—See Inglis, CA.

GEORGIA

★ **ALBANY**—W23AC, Albany Television Inc.
Technical facilities: 14.4-kw ERP, lat. 31° 34' 40", long. 84° 11' 03".

★ **ALBANY**—W50AE, American Christian TV System Inc., see K20AG, Anchorage, AK.
Technical facilities: 10.4-kw ERP, lat. 31° 34' 38", long. 84° 09' 04".

★ **ALMA**—W61AS, Munsch-Westenhaver Co., see W64AS, Broxton, GA.
Technical facilities: 0.05-kw ERP, lat. 31° 33' 00", long. 82° 33' 30".

★ **ATLANTA**—W04BR, Phoenix Bcstg. Co. Inc., 3445 Peachtree Rd., Suite 840, Atlanta, GA 30326.
Technical facilities: 0.01-kw ERP, lat. 33° 45' 32", long. 84° 23' 18".

Atlanta—Ch. 24, Northcoast Bcst. Corp.

Atlanta—Ch. 57, Frontier Gulf Bcstg. Corp., see W62BF, St. Petersburg, FL.

Atlanta—Ch. 63, Frontier Gulf Bcstg., see W62BF, St. Petersburg, FL.

Athens—Ch. 42, Kay Cee Television.

★ **ATHENS**—W54AG, Neighborhood Bcstg. Services Inc., 900 NW 8th Ave., Gainesville, FL 32601. Phone: 904-371-7771.
Technical facilities: 1000-w TPO, 39.1-kw ERP, 430-ft. above ground, 1253-ft. above sea level, lat. 34° 05' 02", long. 83° 19' 18".
Transmitter: Rte. 1, Hull.
Ownership: American Communications & Television Inc. (ACTV), 100%.
Other interests: Permittee for W44AF, Augusta, GA.

★ **AUGUSTA**—W17AH, Southern TV of Augusta Inc.
Technical facilities: 6.76-kw ERP, lat. 33° 36' 42", long. 81° 56' 30".

★ **AUGUSTA**—W44AF, Neighborhood Bcstg. Services Inc., see W54AG, Athens, GA.
Technical facilities: 12.4-kw ERP, lat. 33° 20' 21", long. 81° 57' 43".

AUGUSTA—W67BE, AVN Inc., 753 Broad St., Augusta, GA 30902. Phone: 404-722-1818.
Technical facilities: 0.81-kw ERP, lat. 33° 28' 25", long. 82° 02' 03".
Start of operation: March 1, 1986.
Satellite programming: INN, sports, movies, etc.
Advertising: Yes. Rates: 30 Sec., \$14-\$100.
Personnel: Ronald R. Hrovat, gen. mgr.

★ **BLACKSHEAR**—W65AZ, Munsch-Westenhaver Co., see W64AS, Broxton, GA.
Technical facilities: 0.053-kw ERP, lat. 31° 16' 48", long. 82° 16' 36".

★ **BROXTON**—W64AS, Munsch-Westenhaver Co., 11314 Janet Lee Dr., San Antonio, TX 78230.
Technical facilities: 10-w TPO, 0.0533-kw ERP, 100-ft. above ground, 387-ft. above sea level, lat. 31° 34' 07", long. 82° 54' 38".
Ownership: Nevin D. Westenhaver & George F. Munsch, gen. partners.
Other interests: Permittee of W61AS, Alma, GA; W65AZ, Blackshear, GA; W46AF, Homerville, GA.

★ **BRUNSWICK**—W13BI, Mary Lou Cravens.
Technical facilities: 1.02-kw ERP, lat. 31° 16' 14", long. 81° 45' 07".

★ **BRUNSWICK**—W31AH, Millard V. Oakley, see K28AR, Morgan City, LA.

Technical facilities: 1.02-kw ERP, lat. 31° 16' 14", long. 81° 45' 07".

★ **COLUMBUS**—W16AF, American Christian TV System Inc., see K2DAG, Anchorage, AK.
Technical facilities: 10.6-kw ERP, lat. 32° 28' 07", long. 84° 59' 22".

Columbus—Ch. 22, Georgia Regional Community TV.

Deenwood—Ch. 39, Barrett, Dunn & Ray, see W16AB, Piedmont, AL.

★ **DOUGLAS**—W02BI, Douglas Televiewers Inc., Box 1223, Douglas, GA 31533.
Technical facilities: 10-w TPO, 0.055-kw ERP, 255-ft. above ground, 430-ft. above sea level, lat. 31° 30' 26", long. 82° 48' 46".
Transmitter: Approx. 2-mi. E of Douglas on Rte. 32.
Represented (legal): Fly, Shuebruk, Gaguine, Boros & Braun.

★ **DOUGLAS**—W53AE, County Vision Assoc., Rte. 4, Dublin, GA 31021.
Technical facilities: 10-w TPO, 0.0533-kw ERP, 100-ft. above ground, 337-ft. above sea level, lat. 31° 29' 11", long. 82° 48' 27".
Transmitter: 3-mi. SE of downtown Douglas.
Equipment: Emcee transmitter; Scientific-Atlanta antenna.
Costs: Plant, \$27,900; quarterly operating, \$10,750.
Ownership: Arthur C. Broadbooks, 90%; Norman L. Broadbooks, 10%.

★ **DUBLIN**—W42AH, Courier Herald Publishing Co. Inc.
Technical facilities: 11.3-kw ERP, lat. 32° 31' 05", long. 82° 45' 10".

Elberton—Ch. 19, James Brown.

★ **HALLS SPUR**—W36AH, Thelma W. Anglin, 16 Starling Ave., Martinsville, VA 24115.
Technical facilities: 7.11-kw ERP, lat. 31° 50' 40", long. 82° 30' 20".
Other interests: Permittee of W38AI, Halls Spur, GA; W40AC, Sessoms, GA; W53AI, Hope Mills, NC; W55BB, Branchville, SC.

★ **HALLS SPUR**—W38AI, Thelma W. Anglin, see above.
Technical facilities: 7.09-kw ERP, lat. 31° 50' 40", long. 82° 30' 20".

★ **HAZLEHURST**—W63AT, Jeff Davis Bcstrs. Inc., Box 757, Hwy. 341 E, Hazlehurst, GA 31539.
Studio: Hwy. 341 E., Hazlehurst. Phone: 912-375-4511.
Technical facilities: 100-w TPO, 0.757-kw ERP, 260-ft. above ground, 240-ft. above sea level, lat. 31° 51' 15", long. 82° 34' 00".
Start of operation: July 15, 1986.
Locally originated programming: News, sports, public affairs, religious.

Satellite programming: Tempo TV.
Advertising: Yes. Rates: Min., \$12.
Personnel: John Hulett, station mgr.; Wilbur S. Heath, operations mgr.
Ownership: John Hulett, pres.; Wimley Waters, secy.-treas.; Roy Anderson, gen. mgr.
Other interests: WVOH-AM-FM, Hazlehurst, GA.

★ **HOMERVILLE**—W46AF, Munsch-Westenhaver Co., see W64AS, Broxton, GA.
Technical facilities: 10-w TPO, 0.0533-kw ERP, 100-ft. above ground, 265-ft. above sea level, lat. 31° 03' 54", long. 82° 41' 38".

★ **JESUP**—W58AX, Jesup Bcstg. Corp.
Technical facilities: 2.03-kw ERP, lat. 31° 36' 06", long. 81° 56' 00".

Lula—Ch. 41, Thelma W. Anglin, see W36AH, Halls Spur, GA.

★ **MACON**—W35AE, Atlantic & Caribbean Communications.
Technical facilities: 30.7-kw ERP, lat. 32° 53' 48", long. 83° 32' 05".

★ **NASHVILLE**—W02BD, Moore Bcstg. Inc., see W03AQ, Demopolis, AL.
Technical facilities: 10-w TPO, 0.1906-kw ERP, 150-ft. above ground, 400-ft. above sea level, lat. 31° 05' 31", long. 83° 07' 50".
Transmitter: 0.5-mi. E of Ray City.
Equipment: Emcee transmitter; Bogner antenna.

Rome—Ch. 34, Neighborhood Bcstg. Service Inc., see W54AG, Athens, FL.

Savannah—Ch. 39, Brooks Bcstg. Inc., see W04BW, Melbourne, FL.

★ **SESSOMS**—W30AE, Community Television, see W17AN, Crystal River, FL.
Technical facilities: 7.24-kw ERP, lat. 31° 31' 02", long. 82° 39' 29".

★ **SESSOMS**—W40AC, Thelma W. Anglin, see W36AH, Halls Spur, GA.
Technical facilities: 7.14-kw ERP, lat. 31° 31' 02", long. 82° 39' 29".

Swainsboro—Ch. 56, John F. Morgan.

Sylvester—Ch. 56, Jose Armando Tamez.

TIFTON—W05AZ, Moore Bcstg. Inc., see W03AQ, Demopolis, AL.
Technical facilities: 10-w TPO, 0.03-kw ERP, 150-ft. above ground, 420-ft. above sea level, lat. 31° 26' 58", long. 83° 30' 24".
Transmitter: 6-mi. S of Tifton off Old Union Rd.
Equipment: Emcee transmitter; Bogner antenna.
Costs: Plant, \$60,500; quarterly operating, \$15,000.

Tifton—Ch. 51, Latin American Television Ltd.

★ **VALDOSTA**—W16AD, Impact Television Group Inc., see W53AG, Russellville, AL.
Technical facilities: 1000-w TPO, 13.7-kw ERP, 322-ft. above ground, 381-ft. above sea level, lat. 30° 43' 20", long. 38° 14' 48".

★ **VALDOSTA**—W53HI, Nathan Price, see W69AX, Perry, FL.
Technical facilities: 1.01-kw ERP, lat. 30° 51' 50", long. 83° 23' 39".

★ **VIDALIA**—W27AH, Conner Communications.
Technical facilities: 1.03-kw ERP, lat. 32° 12' 05", long. 82° 29' 24".

Vidalia—Ch. 59, John Morgan.

★ **WAYCROSS**—W19AI, Complexicable.
Technical facilities: 0.049-kw ERP, lat. 31° 12' 51", long. 82° 22' 47".

★ **WAYCROSS**—W27AG, Hector Leal, 178 W. Robertson, San Benito, TX 78586.
Technical facilities: 0.466-kw ERP, lat. 31° 12' 51", long. 82° 22' 47".

Waycross—Ch. 29, Juan Villareal.

★ **WAYCROSS**—W55AV, Terry Mathis.
Technical facilities: 1000-w TPO, 6.215-kw ERP, 558-ft. above ground, 141-ft. above sea level, lat. 31° 12' 51", long. 82° 22' 47".
Transmitter: 1600 Carlswell St., Hwy. 122, Waycross.

HAWAII

★ **HILO**—K44BK, North American Television Network.
Technical facilities: 9.50-kw ERP, lat. 19° 37' 38", long. 155° 06' 18".

★ **HILO**—K51BT, K. Sandoval Burke, see K12NI, Alamosa, CO.
Technical facilities: 0.82-kw ERP, lat. 19° 44' 11", long. 155° 01' 48".

★ **HONOLULU**—K05ID, Heidi A. Terrill, 625 Kennedy Ct., Fairfield, CA 94533.
Technical facilities: 0.08-kw ERP, lat. 21° 17' 08", long. 157° 48' 08".
Other interests: Permittee of K13UU, Kerrville, TX.

★ **HONOLULU**—K44BN, Robert H. Hanson, Box 26327, Tempe, AZ 85282.
Technical facilities: 58.6-kw ERP, lat. 21° 23' 49", long. 158° 05' 58".

★ **HONOLULU**—K50AP, Arthur W. Hixson, 2441 23rd St., Lake Charles, LA 70601.
Technical facilities: 540-w TPO, 14.01-kw ERP, 357-ft. above ground, 359-ft. above sea level, lat. 21° 17' 59", long. 157° 50' 30".
Transmitter: 930 Kaheka St., Honolulu.

★ **HONOLULU**—K52BK, Daniel Lamaute.
Technical facilities: 20.7-kw ERP, lat. 21° 17' 41", long. 157° 51' 49".

★ **HONOLULU**—K54AX, Vision Unlimited Inc.
Technical facilities: 1.29-kw ERP, lat. 21° 17' 37", long. 157° 50' 34".

★ **LIHUE**—K24AJ, First Television of Lihue Inc.
Technical facilities: 27.4-kw ERP, lat. 21° 58' 36", long. 159° 22' 23".

Maul—Ch. 39, Island TV Corp.

★ **PUKALANI**—K61DI, Charleen Sharo.
Technical facilities: 12.7-kw ERP, lat. 20° 42' 41", long. 156° 15' 26".

WAILUKU—K21AG, Erwin Scale Bcstg. Corp., 7432 E. Diamond, Scottsdale, AZ 85257.
Technical facilities: 1000-w TPO, 29.4-kw ERP, 50-ft. above ground, 1050-ft. above sea level, lat. 20° 52' 22", long. 156° 31' 11".

IDAHO

★ **ASHTON**—K14GM, Mountain TV Network Inc., see K60CX, Augusta, AR.
Technical facilities: 0.63-kw ERP, lat. 44° 13' 39", long. 111° 29' 42".

★ **ASHTON**—K2DAQ, Mountain TV Network Inc., see K60CX, Augusta, AR.
Technical facilities: 0.65-kw ERP, lat. 44° 13' 39", long. 111° 29' 42".

★ **ASHTON**—K24AW, Mountain TV Network Inc., see K60CX, Augusta, AR.
Technical facilities: 0.66-kw ERP, lat. 44° 13' 39", long. 111° 29' 42".

★ **ASHTON**—K42BL, Mountain TV Network Inc., see K60CX, Augusta, AR.
Technical facilities: 0.71-kw ERP, lat. 44° 13' 39", long. 111° 29' 42".

★ **BOISE**—K43BE, Kentel, see K24AV, Garden City, KS.
Technical facilities: 27.4-kw ERP, lat. 43° 35' 54", long. 116° 09' 00".

BOISE—K47BE, Trinity Bcstg. Network Inc.,

see K57BT, Denver, CO.
Technical facilities: 27.4-kw ERP, lat. 43° 35' 41", long. 116° 08' 39".
Satellite programming: KTBN-TV, Santa Ana, CA.

★ **BOISE**—K56CH, Residential Entertainment Inc., see K56CT, El Dorado, AR.
Technical facilities: 9.95-kw ERP, lat. 43° 37' 16", long. 116° 12' 54".

★ **BURLEY**—K02LQ, Moore Bcstg. Inc., see W03AQ, Demopolis, AL.
Technical facilities: 0.032-kw ERP, lat. 42° 32' 05", long. 113° 48' 54".

★ **BURLEY**—K53BK, Creative Broadcast Communications.
Technical facilities: 10.8-kw ERP, lat. 42° 32' 25", long. 113° 37' 24".

★ **COUNCIL**—K28AV, Mountain TV Network Inc., see K60CX, Augusta, AR.
Technical facilities: 0.67-kw ERP, lat. 44° 42' 36", long. 116° 15' 55".

★ **COUNCIL**—K32BC, Mountain TV Network Inc., see K60CX, Augusta, AR.
Technical facilities: 0.69-kw ERP, lat. 44° 42' 36", long. 116° 15' 55".

★ **COUNCIL**—K34AP, Mountain TV Network Inc., see K60CX, Augusta, AR.
Technical facilities: 0.688-kw ERP, lat. 44° 42' 36", long. 116° 15' 55".

★ **COUNCIL**—K38BD, Mountain TV Network Inc., see K60CX, Augusta, AR.
Technical facilities: 0.70-kw ERP, lat. 44° 42' 36", long. 116° 15' 55".

★ **GRANGEVILLE**—K27BC, Mountain TV Network Inc., see K60CX, Augusta, AR.
Technical facilities: 1.35-kw ERP, lat. 45° 51' 45", long. 116° 08' 36".

★ **GRANGEVILLE**—K33AW, Mountain TV Network Inc., see K60CX, Augusta, AR.
Technical facilities: 1.37-kw ERP, lat. 45° 51' 45", long. 116° 08' 36".

★ **GRANGEVILLE**—K35AP, Mountain TV Network Inc., see K60CX, Augusta, AR.
Technical facilities: 1.37-kw ERP, lat. 45° 51' 45", long. 116° 08' 36".

★ **GRANGEVILLE**—K51BF, Mountain TV Network Inc., see K60CX, Augusta, AR.
Technical facilities: 1.47-kw ERP, lat. 45° 51' 45", long. 116° 08' 36".

★ **IDAHO FALLS**—K16AS, Cyntation, 4004 N. 55th Dr., Phoenix, AZ 85031.
Technical facilities: 30.6-kw ERP, lat. 43° 32' 33", long. 111° 53' 04".

★ **IDAHO FALLS**—K33AY, Bob Jacobucci, 5442 S. 48th St., Phoenix, AZ 85040.
Technical facilities: 30.4-kw ERP, lat. 43° 32' 33", long. 111° 53' 04".

Idaho Falls—Ch. 69, Peyton Bcstg. Inc.

★ **LAPWAI**—K36AN, He's The One Bcstg., 300 Mulvaney, D-20, Knoxville, TN 37915.
Technical facilities: 8.17-kw ERP, lat. 46° 21' 54", long. 116° 46' 31".
Principal: R. Allan Sheets Jr.
Other interests: Permittee of W17AD, Caribou, ME; K59CQ, Fallon, NV.

Lewiston—Ch. 47, Gilbert Martinez.

★ **McARTHUR**—K31AV, Mountain TV Network Inc., see K60CX, Augusta, AR.
Technical facilities: 0.92-kw ERP, lat. 48° 30' 53", long. 116° 20' 30".

★ **McARTHUR**—K33AU, Mountain TV Network Inc., see K60CX, Augusta, AR.

Low Power TV Stations—Idaho

Technical facilities: 0.91-kw ERP, lat. 48° 30' 53", long. 116° 20' 30".

★ **MCArTHUR—K41AV**, Mountain TV Network Inc., see K60CX, Augusta, AR. Technical facilities: 0.95-kw ERP, lat. 48° 30' 53", long. 116° 20' 30".

★ **MCArTHUR—K43BA**, Mountain TV Network Inc., see K60CX, Augusta, AR. Technical facilities: 0.97-kw ERP, lat. 48° 30' 53", long. 116° 20' 30".

★ **MONTPELIER—K19AV**, Ambassador Media Corp., see K33AI, Twin Falls, ID. Technical facilities: 19.8-kw ERP, lat. 42° 19' 07", long. 111° 17' 26".

Moscow—Ch. 20, American TV Network Inc., see W04BV, Evansville, IL.

★ **OSBURN—K17AP**, Mountain TV Network Inc., see K60CX, Augusta, AR. Technical facilities: 0.92-kw ERP, lat. 47° 28' 40", long. 116° 02' 14".

★ **POCATELLO—K21BH**, The Little TV Station, see K19BJ, Fairbanks, AK. Technical facilities: 33-kw ERP, lat. 42° 48' 33", long. 112° 29' 07".

★ **POCATELLO—K43AQ**, Quanta Communications, Box 35206, Tucson, AZ 85740. Technical facilities: 32.7-kw ERP, lat. 42° 48' 33", long. 112° 29' 07".

★ **POCATELLO—K47AZ**, Kentel, see K24AV, Garden City, KS. Technical facilities: 31.5-kw ERP, lat. 42° 48' 33", long. 112° 29' 07".

★ **SODA SPRINGS—K17AY**, Ambassador Media Corp., see K33AI, Twin Falls, ID. Technical facilities: 20.4-kw ERP, lat. 42° 37' 59", long. 111° 41' 30".

★ **TWIN FALLS—K09UR**, Russell Communications Inc., see K05HT, Flagstaff, AZ. Technical facilities: 0.05-kw ERP, lat. 42° 33' 07", long. 114° 28' 02".

TWIN FALLS—K27AQ, Linda Clevenger, see W19AJ, Demopolis, AL. Studio: Channel 27 Inc., 1866 E. Chisholm Dr., Nampa, ID 83651.

Technical facilities: 100-w TPO, 0.63364-kw ERP, 403-ft. above ground, 4178-ft. above sea level, lat. 42° 32' 36", long. 114° 28' 14".

Transmitter: KEEP-AM tower site, Twin Falls. Note: Operating as a translator; primary station KIVI, Nampa, ID. Represented (legal): Dow, Lohnes & Albertson.

★ **TWIN FALLS—K29AL**, The Little TV Station, see K19BJ, Fairbanks, AK. Technical facilities: 1.20-kw ERP, lat. 42° 43' 54", long. 114° 25' 04".

★ **TWIN FALLS—K33AI**, Ambassador Media Corp., 7600 Potomac Falls Rd., McLean, VA 22102.

Technical facilities: 1000-w TPO, 12.13-kw ERP, 80-ft. above ground, 5038-ft. above sea level, lat. 42° 43' 54", long. 114° 25' 04".

Transmitter: Flat Top Butte, 4-mi. E of Jerome, ID.

Ownership: William L. Armstrong, pres., 45%; Ellen M. Armstrong, secy.-treas., 45%; Brian P. Hogan, v.p., 10%.

Other interests: Owns KPVI, Pocatello, ID & TV translator K638X, Burley & Rupert area, ID. Permittee of K19AV, Montpelier, ID; K17AY, Soda Springs, ID; K48BM, Jackson, WY.

Represented (legal): Hamel & Park.

★ **TWIN FALLS—K38AS**, King Bcstg. Co. Technical facilities: 1000-w TPO, 8.15-kw ERP, 403-ft. above ground, 4260-ft. above sea level, lat. 42° 43' 54", long. 114° 25' 04". Transmitter: Flat Top Butte, 5-mi. E of Jerome. Note: Operating in part as a translator; primary station KTVB, Boise, ID. Start of operation: July 1, 1986. Network: NBC. Locally originated programming: News, local affairs. Advertising: Yes. Ownership: See KING-TV, Seattle WA.

★ **Twin Falls—Ch. 43**, Mary C. Sloane.

Twin Falls—Ch. 45, Eddie Robinson, 1101 W. Avenue D, Lovington, NM 88260.

★ **TWIN FALLS—K49AZ**, Orion Bcst. Group Inc., see K28AQ, Flagstaff, AZ. Technical facilities: 1900-w TPO, 8.946-kw ERP, 403-ft. above ground, 4260-ft. above sea level, lat. 42° 43' 54", long. 114° 25' 04". Transmitter: Flat Top Butte, 5-mi. E of Jerome.

★ **TWIN FALLS—K58CD**, The Little TV Station, see K19BJ, Fairbanks, AK. Technical facilities: 1.17-kw ERP, lat. 42° 43' 54", long. 114° 25' 04".

★ **TWIN FALLS—K60CI**, Mountain TV Network Inc., see K60CX, Augusta, AR. Technical facilities: 2.90-kw ERP, lat. 42° 43' 45", long. 114° 24' 43".

★ **WEISER—K25BF**, Mountain TV Network Inc., see K60CX, Augusta, AR. Technical facilities: 0.88-kw ERP, lat. 44° 18' 31", long. 117° 10' 46".

★ **WEISER—K35AS**, Mountain TV Network Inc., see K60CX, Augusta, AR. Technical facilities: 0.94-kw ERP, lat. 44° 18' 31", long. 117° 10' 46".

★ **WEISER—K41AQ**, Mountain TV Network Inc., see K60CX, Augusta, AR. Technical facilities: 0.953-kw ERP, lat. 44° 18' 31", long. 117° 10' 46".

ILLINOIS

★ **CARBONDALE—W68BQ**, O. L. Turner. Technical facilities: 36.7-kw ERP, lat. 37° 45' 25", long. 89° 06' 10".

Centralia—Ch. 32, Mike A. Mendoza, see K07TX, Oklahoma City, OK.

★ **CENTRALIA—W34AA**, Blacks Desiring Media Inc., see K28AR, Morgan City, LA. Technical facilities: 6.19-kw ERP, lat. 38° 34' 44", long. 89° 06' 46".

Centralia—Ch. 42, Felix DeJesus.

★ **CHAMPAIGN—W36AE**, Low Power Technology Inc., see W25AG, Indianapolis, IN. Technical facilities: 10.4-kw ERP, lat. 40° 06' 26", long. 88° 13' 53".

Chebanse—Ch. 34, Impact Television Group Inc., see W53AG, Russellville, AL.

★ **CHICAGO—W13BE**, Local Service Television Inc., 509 W. Wisconsin Ave., Milwaukee, WI 53203. Technical facilities: 0.15-kw ERP, lat. 41° 52' 44", long. 87° 38' 10".

Other interests: Permittee of W69BH, Evansville, IN.

Fairfield—Ch. 43, Wayne County Press Inc.

LA SALLE/OGLESBY—W51AF, Illinois Valley TV Assoc., Box B, 25 Marquette Ave., Oglesby, IL 61348. Phone: 815-883-3501. Technical facilities: 1000-w TPO, 18.2-kw ERP, 400-ft. above ground, 1050-ft. above sea level, lat. 41° 14' 00", long. 89° 02' 30". Transmitter: 1.5-mi. NNE of Tonica, IL. Start of operation: Feb. 1, 1984.

Locally originated programming: News, high school & community sports, talk show, public affairs, hunting & fishing show & local horror show.

Satellite programming: Yes.

Advertising: Yes. Rates: \$12-\$22.

Equipment: Emcee transmitter; Bogner antenna.

Costs: Monthly operating, \$30,000.

Personnel: John A. Biggs, station mgr.; Cindi Simmons, asst. station mgr.; Paul A. Yopchick, advertising sales mgr.

Ownership: Impact Television Group Inc., 51%; ltd. partners, 49%.

Officers: Richard G. Hutcheson III, pres.

Other interests: For Impact Television see W53AG, Russellville, AL.

Represented (legal): Bechtel & Cole.

Represented (engineering): Smith & Powstenko.

Mount Vernon—Ch. 39, O. L. Turner.

★ **ODELL—W06AU**, Reeves Telecommunications. Technical facilities: 0.043-kw ERP, lat. 40° 59' 39", long. 88° 35' 51".

★ **PEORIA—W02BJ**, Ideal American Television Inc.

Technical facilities: 0.02-kw ERP, lat. 40° 46' 59", long. 89° 37' 31".

Peoria—Ch. 53, Capitol Telecasters Inc.

★ **PERU—W10AY**, Clearvision Communications, 1 Old Orchard Dr., Greenville, TN 37743.

Technical facilities: 0.05-kw ERP, lat. 41° 19' 02", long. 89° 07' 29".

Principal: Gregg K. Jones.

Other interests: Permittee of Ch. 4, Crystal River, FL; W02BG, Biloxi, MS.

★ **ROCKFORD—W68BR**, Microband Corp. of America, 655 Third Ave., New York, NY 10017. Phone: 212-867-9590.

Technical facilities: 1000-w TPO, 8.58-kw ERP, 256-ft. above ground, 928-ft. above sea level, lat. 42° 16' 02", long. 89° 05' 46".

Transmitter: 417 S. Main St., Rockford.

Ownership: Tymshare Inc., 100%.

Other interests: See W59AW, Nashville, TN.

Springfield—Ch. 33, LPTV Services.

★ **SPRINGFIELD—W39AH**, Ventures in Communications Inc.

Technical facilities: 0.92-kw ERP, lat. 39° 44' 16", long. 89° 40' 10".

Vandalia—Ch. 38, Evangelina Garcia Garza.

Vandalia—Ch. 41, Pepsi-Cola Bottling Co. of Alton Inc.

West Chicago—Ch. 18, Barbara Dilley.

West Chicago—Ch. 42, Howard Wapner.

INDIANA

★ **BEDFORD—W19AM**, Local Communications, 5918 Welborn Dr., Wood Acres, MD 20816.

Technical facilities: 4.83-kw ERP, lat. 38° 52' 23", long. 86° 28' 34".

Other interests: Permittee of W62BI, Roanoke

Rapids, NC.

Bedford—Ch. 39, Local Communications, see above.

★ **EVANSVILLE—W04BV**, American Television Network Inc., 1575 Eye St. NW, Suite 500, Washington, DC 20005.

Technical facilities: 0.009-kw ERP, lat. 37° 58' 20", long. 87° 34' 13".

Other interests: Permittee of K39AQ, Vail, CO; K13UT, Minneapolis, MN; W34AE, Eau Claire, WI.

★ **EVANSVILLE—W05BC**, S. Jerry Kissinger Co.

Technical facilities: 0.01-kw ERP, lat. 37° 59' 20", long. 87° 35' 48".

★ **EVANSVILLE—W69BH**, Local Service Television Inc., see W13BE, Chicago, IL.

Technical facilities: 24.2-kw ERP, lat. 37° 58' 28", long. 87° 34' 34".

Fort Wayne—Ch. 45, Trans-Star Inc.

★ **FORT WAYNE—W68BN**, Zonation Bcstg., 350 Townsend St., No. 222, San Francisco, CA 94107.

Technical facilities: 1.05-kw ERP, lat. 41° 04' 46", long. 85° 08' 25".

Other interests: Permittee of W60AR, Toledo, OH.

★ **INDIANAPOLIS—W25AG**, Low Power Technology Inc., 507 Trinity, Austin, TX 78701. Phone: 512-480-0084.

Technical facilities: 56.9-kw ERP, lat. 39° 46' 59", long. 85° 47' 40".

Start of operation: September 1984.

Locally originated programming: Music, public affairs.

Satellite programming: Planned.

Advertising: Yes. Sales mgr.: Gary Blakely. Officer: Jeffrey Nightmyrd, pres.

Other interests: Permittee of W36AE, Champaign, IL; K52BH, Ames, IA; K25AN & K29AH, Polk City, IA; K198G, St. Cloud, MN; K30AS & K42AT, Columbia, MO; K32AM, Kansas City, MO; K51BU, Roswell, NM; K45BC, Mitchell, SD. Owns KFKU(AM) & KANU(FM) Lawrence, KS; MDS & cellular telephone applications.

Represented (engineering): AFD Engineering Inc.

★ **INDIANAPOLIS—W36AD**, Community Media Network Inc., 624 S. Michigan Ave., Chicago, IL 60605.

Technical facilities: 51-kw ERP, lat. 39° 46' 59", long. 85° 47' 40".

★ **INDIANAPOLIS—W48AK**, Millard V. Oakley, see K28AR, Morgan City, LA.

Technical facilities: 0.65-kw ERP, lat. 39° 46' 12", long. 86° 09' 20".

★ **INDIANAPOLIS—W51AH**, Residential Entertainment Inc., see K56CT, El Dorado, AR.

Technical facilities: 1.01-kw ERP, lat. 39° 46' 24", long. 86° 09' 43".

Indianapolis—Ch. 53, Janet Roberts.

★ **INDIANAPOLIS—W69BI**, Butler University.

Technical facilities: 13.6-kw ERP, lat. 39° 50' 37", long. 86° 10' 08".

★ **JEFFERSONVILLE—W05BA**, 5TV Inc.

Technical facilities: 0.08-kw ERP, lat. 38° 18' 59", long. 85° 42' 08".

★ **MONTICELLO—W57AV**, Tippecanoe Bcstg. Partnership.

Technical facilities: 16.7-kw ERP, lat. 40° 38' 34", long. 86° 51' 50".

★ **MUNCIE—W32AC**, Full Gospel Business Men's Fellowship International, see K61CC,

Salem, OR.
 Technical facilities: 1.14-kw ERP, lat. 40° 06' 43", long. 85° 28' 32".

Muncie—Ch. 61, Micaela Pereira.

★ **PORTLAND**—W118A, Keekack Bcstg. Inc., Box 82, Rte. 2, Dickinson, TX 77539. Phone: 713-337-4433.

Technical facilities: 10-w TPO, Q.1612-kw ERP, 155-ft. above ground, 1075-ft. above sea level, lat. 40° 23' 45", long. 84° 59' 58".
 Transmitter: 0.5-mi. SE of intersection of County Rds. 133 E. & 128 S., Portland.
 Equipment: Thomson LGT transmitter; Bogner antenna.

Costs: Plant, \$59,500; quarterly operating, \$15,000.

Principal: Frank H. Camoro, pres.
 Other interests: Permitee of K06LH, Iola, KS; W07BQ, Hancock, MI; K28AL, Marshall, MN; K66CI, Norfolk, NE; K08KI, Elko, NV; K47AR, Ely, NV; K57DG, Enid, OK; K40AR, Cedar City, UT.

★ **REMINGTON**—W30AD, Kent A. Nussbaum. Technical facilities: 0.75-kw ERP, lat. 40° 46' 05", long. 87° 08' 56".

Salem—Ch. 5, Brooks Bcstg. Inc., see W04BW, Melbourne, FL.

South Bend—Ch. 12, Ideal American Television Inc.

★ **SOUTH BEND**—W58AW, Horace Ward Jr. & Barbara J. Ward, 7316 Helmsdale Rd., Bethesda, MD 20034.
 Technical facilities: 2.12-kw ERP, lat. 41° 40' 35", long. 86° 15' 07".

★ **SOUTH BEND**—W69BG, Near North Communications Inc., 645 N. Michigan Ave., Chicago, IL 60611.
 Technical facilities: 1.63-kw ERP, lat. 41° 36' 20", long. 86° 12' 45".

★ **TERRE HAUTE**—W54AD, TV America Corp., 311 Ridge Road East, Rochester, NY 14621.
 Technical facilities: 11.7-kw ERP, lat. 39° 27' 16", long. 87° 28' 50".

Terre Haute—Ch. 66, Deanna Hinojosa.

Wabash—Ch. 41, Linda Clevenger, see W19AJ, Demopolis, AL.

★ **WABASH**—W51AI, Linda Clevenger, see W19AJ, Demopolis, AL.
 Technical facilities: 0.74-kw ERP, lat. 40° 47' 11", long. 85° 49' 19".

IOWA

★ **ALLENDORF**—K28AO, Washington Daily Globe Inc.
 Technical facilities: 17.1-kw ERP, lat. 43° 25' 00", long. 95° 34' 30".

★ **AMES**—K52BH, Low Power Technology Inc., see W25AG, Indianapolis, IN.
 Technical facilities: 49.8-kw ERP, lat. 41° 58' 47", long. 93° 44' 19".

★ **AYRSHIRE**—K47BT, Morris Durnell, R.R. 1, Box 427, Emmetsburg, IA 50536.
 Technical facilities: 0.12-kw ERP, lat. 42° 59' 45", long. 94° 52' 06".

Cedar Rapids—Ch. 56, Micaela Pereira.

★ **DAVENPORT**—K10MQ, K. Sandoval Burke, see K12NI, Alamosa, CO.
 Technical facilities: 0.08-kw ERP, lat. 41° 31' 34", long. 90° 34' 45".

★ **DAVENPORT**—K58BX, Capitol Telecasters Inc.
 Technical facilities: 1.29-kw ERP, lat. 41° 32' 52", long. 90° 29' 50".

★ **DECATUR CITY**—K20BC, Mountain TV Network Inc., see K60CX, Augusta, AR.
 Technical facilities: 0.58-kw ERP, lat. 40° 39' 34", long. 93° 46' 37".

★ **DECATUR CITY**—K24BE, Mountain TV Network Inc., see K60CX, Augusta, AR.
 Technical facilities: 0.56-kw ERP, lat. 40° 39' 34", long. 93° 46' 37".

★ **DECATUR CITY**—K26AI, Mountain TV Network Inc., see K60CX, Augusta, AR.
 Technical facilities: 0.56-kw ERP, lat. 40° 39' 34", long. 93° 46' 37".

★ **DECATUR CITY**—K28AJ, Mountain TV Network Inc., see K60CX, Augusta, AR.
 Technical facilities: 0.56-kw ERP, lat. 40° 39' 34", long. 93° 46' 37".

★ **DECATUR CITY**—K44BM, Mountain TV Network Inc., see K60CX, Augusta, AR.
 Technical facilities: 0.49-kw ERP, lat. 40° 39' 34", long. 93° 46' 37".

★ **DECATUR CITY**—K46BF, Mountain TV Network Inc., see K60CX, Augusta, AR.
 Technical facilities: 0.45-kw ERP, lat. 40° 39' 34", long. 93° 46' 37".

★ **DECATUR CITY**—K48BJ, Mountain TV Network Inc., see K60CX, Augusta, AR.
 Technical facilities: 0.44-kw ERP, lat. 40° 39' 34", long. 93° 46' 37".

Denison—Ch. 43, Millard V. Oakley, see K28AR, Morgan City, LA.

★ **DENISON**—K45AZ, Mountain TV Network Inc., see K60CX, Augusta, AR.
 Technical facilities: 0.508-kw ERP, lat. 41° 56' 54", long. 95° 17' 50".

Denison—Ch. 59, Localvision, see K12NG, Wiley, CO.

Des Moines—Ch. 4, Jeffco Bcstg., see K47BV, Carrington, ND.

★ **DES MOINES**—K39BA, Ponyland Bcstg. Co., see K52AR, Redding, CA.
 Technical facilities: 53.7-kw ERP, lat. 41° 39' 47", long. 93° 45' 21".

Scheduled to begin operation: December 1986.
 Satellite programming: Planned.
 Advertising: Planned.

★ **DES MOINES**—K53BJ, Northcoast Bcst. Corp., 3012 Keswick Rd., Cleveland, OH 44120.
 Technical facilities: 100-w TPO, 1.237-kw ERP, 400-ft. above ground, 1215-ft. above sea level, lat. 41° 35' 28", long. 93° 38' 29".

★ **ELDON**—K25AO, Barrett, Dunn & Ray, see W16AB, Piedmont, AL.
 Technical facilities: 0.72-kw ERP, lat. 40° 56' 10", long. 92° 13' 00".

★ **ELDON**—K38AX, Barrett, Dunn & Ray, see W16AB, Piedmont, AL.
 Technical facilities: 0.7-kw ERP, lat. 40° 56' 10", long. 92° 13' 00".

★ **IOWA CITY**—K38AV, BTV Associates, 250 E. 65th St., No. 4-H, New York, NY 10021.
 Technical facilities: 21.7-kw ERP, lat. 41° 45' 29", long. 91° 31' 30".

Other interests: Permitee of W09BF & W24AC, Williamsport, PA.

Iowa City—Ch. 68, Brooks Bcstg. Inc., see W04BW, Melbourne, FL.

★ **KEOKUK**—K60CL, World Out Reach for Deliverance (WORD).
 Technical facilities: 0.65-kw ERP, lat. 40° 23' 50", long. 91° 22' 46".

★ **LUANA**—K36BJ, Mountain TV Network Inc., see K60CX, Augusta, AR.
 Technical facilities: 0.56-kw ERP, lat. 42° 57' 30", long. 91° 28' 06".

★ **LUANA**—K38AW, Mountain TV Network Inc., see K60CX, Augusta, AR.
 Technical facilities: 0.50-kw ERP, lat. 42° 57' 30", long. 91° 28' 06".

★ **LUANA**—K58CF, Mountain TV Network Inc., see K60CX, Augusta, AR.
 Technical facilities: 0.40-kw ERP, lat. 42° 57' 30", long. 91° 28' 06".

★ **MARSHALLTOWN**—K39AS, MTN Bcstg. Inc.
 Technical facilities: 3.90-kw ERP, lat. 42° 04' 17", long. 92° 55' 19".

★ **OTTUMWA**—K39AZ, American Lo-Power Television Inc., see K23AK, Morgan City, LA.
 Technical facilities: 2.55-kw ERP, lat. 41° 01' 27", long. 92° 28' 56".

OTTUMWA—K42AM, Trinity Bcstg. Network Inc., see K57BT, Denver, CO.
 Technical facilities: 15.7-kw ERP, lat. 41° 01' 27", long. 92° 28' 56".

Satellite programming: KTBN-TV, Santa Ana, CA.

★ **POLK CITY**—K25AN, Low Power Technology Inc., see W25AG, Indianapolis, IN.
 Technical facilities: 9.76-kw ERP, lat. 41° 48' 01", long. 93° 36' 27".

★ **POLK CITY**—K29AH, Low Power Technology Inc., see W25AG, Indianapolis, IN.
 Technical facilities: 42.9-kw ERP, lat. 41° 48' 01", long. 93° 36' 27".

Spencer—Ch. 15, Mountain TV Network Inc., see K60CX, Augusta, AR.

Spencer—Ch. 61, Mountain TV Network Inc., see K60CX, Augusta, AR.

★ **SPENCER**—K69EE, Mountain TV Network Inc., see K60CX, Augusta, AR.
 Technical facilities: 0.33-kw ERP, lat. 43° 18' 22", long. 95° 04' 12".

Williamsport—Ch. 20, Tel-Radio Communications Properties Inc., see W38AF, La Crosse, WI.

KANSAS

★ **ABILENE**—K05IP, Walls Newspapers Consultants.
 Technical facilities: 0.07-kw ERP, lat. 38° 54' 59", long. 97° 13' 01".

★ **ANTONIO**—K35AV, Wireless Cable Bcstg. Co., Box 214, Hays, KS 67601.
 Technical facilities: 12.0-kw ERP, lat. 38° 46' 33", long. 99° 22' 55".

Other interests: Permitee of K63CU & K65CY, Antonio, KS; K57DN, K60CU & K69DY, Bunker Hill, KS; K47BI, K52BE, K57DO, K60CV & K69DZ, Catherine, KS; K47BJ, K52BF, K60CW & K69DX, Cedar, KS; K67DH, Gorham, KS.

★ **ANTONIO**—K63CU, Wireless Cable Bcstg. Co., see K35AV, Antonio, KS.
 Technical facilities: 11.7-kw ERP, lat. 38° 46' 33", long. 99° 22' 55".

★ **ANTONIO**—K65CY, Wireless Cable Bcstg. Co., see K35AV, Antonio, KS.
 Technical facilities: 11.7-kw ERP, lat. 38° 46' 33", long. 99° 22' 55".

★ **BUNKER HILL**—K57DN, Wireless Cable Bcstg. Co., see K35AV, Antonio, KS.
 Technical facilities: 7.47-kw ERP, lat. 38° 55' 05", long. 98° 38' 51".

★ **BUNKER HILL**—K60CU, Wireless Cable Bcstg. Co., see K35AV, Antonio, KS.
 Technical facilities: 7.40-kw ERP, lat. 38° 55' 05", long. 98° 38' 51".

★ **BUNKER HILL**—K69DY, Wireless Cable Bcstg. Co., see K35AV, Antonio, KS.
 Technical facilities: 7.42-kw ERP, lat. 38° 55' 05", long. 98° 38' 51".

★ **CATHERINE**—K47BI, Wireless Cable Bcstg. Co., see K35AV, Antonio, KS.
 Technical facilities: 1.18-kw ERP, lat. 38° 54' 60", long. 99° 14' 21".

★ **CATHERINE**—K52BE, Wireless Cable Bcstg. Co., see K35AV, Antonio, KS.
 Technical facilities: 1.18-kw ERP, lat. 38° 54' 60", long. 99° 14' 21".

★ **CATHERINE**—K57DO, Wireless Cable Bcstg. Co., see K35AV, Antonio, KS.
 Technical facilities: 1.17-kw ERP, lat. 38° 54' 60", long. 99° 14' 21".

★ **CATHERINE**—K60CV, Wireless Cable Bcstg. Co., see K35AV, Antonio, KS.
 Technical facilities: 1.17-kw ERP, lat. 38° 54' 60", long. 99° 14' 21".

★ **CATHERINE**—K69DZ, Wireless Cable Bcstg. Co., see K35AV, Antonio, KS.
 Technical facilities: 1.16-kw ERP, lat. 38° 54' 60", long. 99° 14' 21".

★ **CEDAR**—K47BJ, Wireless Cable Bcstg. Co., see K35AV, Antonio, KS.
 Technical facilities: 11.8-kw ERP, lat. 39° 40' 28", long. 98° 59' 31".

★ **CEDAR**—K52BF, Wireless Cable Bcstg. Co., see K35AV, Antonio, KS.
 Technical facilities: 11.8-kw ERP, lat. 39° 40' 28", long. 98° 59' 31".

★ **CEDAR**—K60CW, Wireless Cable Bcstg. Co., see K35AV, Antonio, KS.
 Technical facilities: 11.7-kw ERP, lat. 39° 40' 28", long. 98° 59' 31".

★ **CEDAR**—K69DX, Wireless Cable Bcstg. Co., see K35AV, Antonio, KS.
 Technical facilities: 11.6-kw ERP, lat. 39° 40' 28", long. 98° 59' 31".

★ **CLAY CENTER**—K19AJ, Sani Barrios.
 Technical facilities: 0.75-kw ERP, lat. 39° 21' 40", long. 97° 05' 10".

★ **CLAY CENTER**—K22AN, Clay Center Publishing Co.
 Technical facilities: 0.77-kw ERP, lat. 39° 21' 40", long. 97° 05' 10".

★ **DODGE CITY**—K19AZ, AER Productions.
 Technical facilities: 11.7-kw ERP, lat. 37° 43' 39", long. 100° 01' 42".

Dodge City—Ch. 23, Jose Armando Tamez.

Dodge City—Ch. 23, Evangelina Garcia Garza.

Emporia—Ch. 2, Rural Television Service Inc.

★ **EMPORIA**—K14GP, Russell Communications, see K05HT, Flagstaff, AZ.
 Technical facilities: 1.09-kw ERP, lat. 38° 23' 10", long. 96° 10' 36".

Low Power TV Stations—Kansas

- ★ **GARDEN CITY**—K03GM, Jose Armando Tamez.
Technical facilities: 0.074-kw ERP, lat. 37° 59' 40", long. 100° 52' 47".
- ★ **GARDEN CITY**—K18AX, Women's LPTV Network, 7860 N. Hayden, No. 101, Scottsdale, AZ 85258.
Technical facilities: 0.72-kw ERP, lat. 37° 59' 52", long. 100° 54' 25".
Other interests: Permittee of K24BK, Fairbanks, AK; K14AX, Alliance, NE; K24AR, Chadron, NE; W15AE, Cape May, NJ; K55EJ, Dickinson, ND; K60CG, Snyder, TX; K25BQ, Cody, WY.
- ★ **GARDEN CITY**—K24AV, Kentel, 5442 S. 48th St., Phoenix, AZ 85040.
Technical facilities: 10.3-kw ERP, lat. 37° 59' 51", long. 100° 54' 24".
Other interests: Permittee of K47AZ, Pocatello, ID; K42BF, Whitefish, MT; K41AI, Carrrington, ND; K22AO, Pierre, SD; K21AU, Rawlins, WY.
- ★ **GARDEN CITY**—K26AV, Localvision, see K12NG, Wiley, CO.
Technical facilities: 10.2-kw ERP, lat. 37° 59' 51", long. 100° 54' 24".
- Garnett—Ch. 47, Mountain TV Network Inc., see K60CX, Augusta, AR.
- Gorham—Ch. 50, Wireless Cable Bcstg. Co.
- ★ **GORHAM**—K67DH, Wireless Cable Bcstg. Co., see K35AV, Antonio, KS.
Technical facilities: 7.38-kw ERP, lat. 38° 53' 15", long. 98° 59' 10".
- ★ **GOVE**—K15BH, Mountain TV Network Inc., see K60CX, Augusta, AR.
Technical facilities: 0.85-kw ERP, lat. 38° 52' 04", long. 100° 47' 49".
- ★ **GOVE**—K21AY, Mountain TV Network Inc., see K60CX, Augusta, AR.
Technical facilities: 0.89-kw ERP, lat. 38° 52' 04", long. 100° 47' 49".
- ★ **GOVE**—K23AT, Mountain TV Network Inc., see K60CX, Augusta, AR.
Technical facilities: 0.88-kw ERP, lat. 38° 52' 04", long. 100° 47' 49".
- ★ **GOVE**—K25BB, Mountain TV Network Inc., see K60CX, Augusta, AR.
Technical facilities: 0.88-kw ERP, lat. 38° 52' 04", long. 100° 47' 49".
- ★ **GOVE**—K31AX, Mountain TV Network Inc., see K60CX, Augusta, AR.
Technical facilities: 0.92-kw ERP, lat. 38° 52' 04", long. 100° 47' 49".
- ★ **GOVE**—K33AT, Mountain TV Network Inc., see K60CX, Augusta, AR.
Technical facilities: 0.91-kw ERP, lat. 38° 52' 04", long. 100° 47' 49".
- ★ **GOVE**—K43BB, Mountain TV Network Inc., see K60CX, Augusta, AR.
Technical facilities: 0.97-kw ERP, lat. 38° 52' 04", long. 100° 47' 49".
- ★ **GREAT BEND**—K25BI, Telemedia Inc., Route 3, Box 377, Kimberling City, MO 65686.
Technical facilities: 32.9-kw ERP, lat. 38° 32' 45", long. 98° 46' 04".
- ★ **HIAWATHA**—K40AT, Kanza Bcstrs. Inc.
Technical facilities: 5.89-kw ERP, lat. 39° 46' 23", long. 95° 31' 34".
- ★ **HUTCHINSON**—K05IF, Howard Publications Inc., Box 570, Oceanside, CA 92054.
Technical facilities: 0.07-kw ERP, lat. 38° 03' 21", long. 97° 46' 35".
- ★ **INDEPENDENCE**—K51AW, KSN Community Services.
Technical facilities: 6.94-kw ERP, lat. 37° 11' 29", long. 95° 40' 52".
Note: Operating as a translator; primary station KSNF, Joplin, MO.
- ★ **IOLA**—K06LH, Keekack Bcstg. Inc., see W11BA, Portland, IN.
Technical facilities: 0.12-kw ERP, lat. 37° 52' 12", long. 95° 26' 05".
- JUNCTION CITY**—K06KZ, Montgomery Publications Inc., 814 N. Washington St., Junction City, KS 66441. Phone: 913-762-5055.
Technical facilities: 10-w TPO, 0.0307-kw ERP, 90-ft. above ground, 1177-ft. above sea level, lat. 39° 01' 46", long. 96° 49' 47".
Transmitter: On top of newspaper office at 814 N. Washington St., Junction City.
Start of operation: Feb. 14, 1983.
Locally originated programming: News, sports magazine, public affairs, entertainment magazine & specials.
Satellite programming: Biznet, Tempo TV.
Advertising: Yes. Rates: \$10-\$28.
Equipment: TTC transmitter; Scala antenna.
Costs: Plant, \$59,500; quarterly operating, \$15,000.
Personnel: Robert A. Raff, gen. mgr.
Ownership: John G. Montgomery, pres., 100%; Roland E. Waechter, v.p.
Other interests: MPI publishes The Daily Union, Junction City, KS.
- ★ **JUNCTION CITY**—K29AV, Mountain TV Network, see K60CX, Augusta, AR.
Technical facilities: 0.90-kw ERP, lat. 39° 03' 27", long. 96° 40' 59".
- ★ **JUNCTION CITY**—K35BG, Mountain TV Network, see K60CX, Augusta, AR.
Technical facilities: 0.94-kw ERP, lat. 39° 03' 27", long. 96° 40' 59".
- ★ **LAWRENCE**—K30AM, American Television Corp.
Studio: 3211 Clinton Pkwy. Court, Lawrence, KS 66046. Phone: 913-841-8830.
Technical facilities: 1000-w TPO, 10,693-kw ERP, 605-ft. above ground, 1400-ft. above sea level, lat. 38° 57' 18", long. 95° 15' 57".
Transmitter: Daisy Hill, U. of Kansas campus, Lawrence.
Satellite programming: Planned.
Locally originated programming: News, sports, public affairs & music.
Advertising: Yes. Rates: Vary.
Personnel: John Katich, station mgr.
Other interests: Permittee of K40AS, Topeka, KS; K32AM, Kansas City, MO.
Represented (legal): Haley, Bader & Potts.
- Liberal—Ch. 36, Jose Armando Tamez.
- ★ **LIBERAL**—K46BB, Mountain TV Network Inc., see K60CX, Augusta, AR.
Technical facilities: 1.45-kw ERP, lat. 37° 05' 43", long. 101° 08' 46".
- ★ **LIBERAL**—K52BJ, Mountain TV Network Inc., see K60CX, Augusta, AR.
Technical facilities: 1.50-kw ERP, lat. 37° 05' 43", long. 101° 08' 46".
- ★ **LIBERAL**—K54BR, Mountain TV Network Inc., see K60CX, Augusta, AR.
Technical facilities: 1.50-kw ERP, lat. 37° 05' 43", long. 101° 08' 46".
- ★ **LIBERAL**—K58CC, Mountain TV Network Inc., see K60CX, Augusta, AR.
Technical facilities: 1.52-kw ERP, lat. 37° 05' 43", long. 101° 08' 46".
- ★ **LIBERAL**—K62CG, Mountain TV Network Inc., see K60CX, Augusta, AR.
Technical facilities: 1.54-kw ERP, lat. 37° 05' 43", long. 101° 08' 46".
- ★ **LIBERAL**—K64CF, Mountain TV Network Inc., see K60CX, Augusta, AR.
Technical facilities: 1.57-kw ERP, lat. 37° 05' 43", long. 101° 08' 46".
- ★ **MANHATTAN**—K07TO, Brooks Bcstg. Inc., see W048W, Melbourne, FL.
Technical facilities: 0.28-kw ERP, lat. 39° 13' 34", long. 96° 37' 01".
- ★ **MARYSVILLE**—K25BG, Mountain TV Network Inc., see K60CX, Augusta, AR.
Technical facilities: 0.66-kw ERP, lat. 39° 52' 20", long. 96° 28' 18".
- ★ **MARYSVILLE**—K29AW, Mountain TV Network Inc., see K60CX, Augusta, AR.
Technical facilities: 0.67-kw ERP, lat. 39° 52' 20", long. 96° 28' 18".
- ★ **MARYSVILLE**—K35BF, Mountain TV Network Inc., see K60CX, Augusta, AR.
Technical facilities: 0.71-kw ERP, lat. 39° 52' 20", long. 96° 28' 18".
- Marysville—Ch. 58, Mountain TV Network Inc., see K60CX, Augusta, AR.
- ★ **MEDICINE LODGE**—K34AX, Mountain TV Network Inc., see K60CX, Augusta, AR.
Technical facilities: 0.92-kw ERP, lat. 37° 20' 32", long. 98° 31' 19".
- ★ **MEDICINE LODGE**—K50BC, Mountain TV Network Inc., see K60CX, Augusta, AR.
Technical facilities: 0.98-kw ERP, lat. 37° 20' 32", long. 98° 31' 19".
- ★ **MEDICINE LODGE**—K52BG, Mountain TV Network Inc., see K60CX, Augusta, AR.
Technical facilities: 1-kw ERP, lat. 37° 20' 32", long. 98° 31' 19".
- ★ **MEDICINE LODGE**—K56CJ, Mountain TV Network Inc., see K60CX, Augusta, AR.
Technical facilities: 1.02-kw ERP, lat. 37° 20' 32", long. 98° 31' 19".
- ★ **MEDICINE LODGE**—K68CD, Mountain TV Network Inc., see K60CX, Augusta, AR.
Technical facilities: 1.06-kw ERP, lat. 37° 20' 32", long. 98° 31' 19".
- SALINA**—K44AR, Nilda De Anda.
Technical facilities: 4.39-kw ERP, lat. 38° 50' 06", long. 97° 36' 24".
- Salina—Ch. 46, Mountain TV Network Inc., see K60CX, Augusta, AR.
- ★ **TETERVILLE**—K20AV, Mountain TV Network Inc., see K60CX, Augusta, AR.
Technical facilities: 0.65-kw ERP, lat. 38° 05' 47", long. 96° 21' 01".
- ★ **TETERVILLE**—K48BI, Mountain TV Network Inc., see K60CX, Augusta, AR.
Technical facilities: 0.74-kw ERP, lat. 38° 05' 47", long. 96° 21' 01".
- ★ **TETERVILLE**—K50BD, Mountain TV Network Inc., see K60CX, Augusta, AR.
Technical facilities: 0.73-kw ERP, lat. 38° 05' 47", long. 96° 21' 01".
- Topeka—Ch. 15, Deanna Hinojosa.
- Topeka—Ch. 17, Worldwide Enterprises.
- ★ **TOPEKA**—K21AP, Trinity Bcstg. Network Inc., see K57BT, Denver, CO.
Technical facilities: 0.05-kw ERP, lat. 39° 02' 05", long. 95° 38' 39".
Satellite programming: KTBN-TV, Santa Ana, CA.
- ★ **TOPEKA**—K40AS, American Television Corp., see K30AM, Lawrence, KS.
- Technical facilities: 10.3-kw ERP, lat. 39° 03' 35", long. 95° 40' 37".
- ★ **TYRO**—K22BC, Mountain TV Network Inc., see K60CX, Augusta, AR.
Technical facilities: 0.67-kw ERP, lat. 37° 03' 13", long. 95° 48' 17".
- ★ **TYRO**—K348B, Mountain TV Network Inc., see K60CX, Augusta, AR.
Technical facilities: 0.69-kw ERP, lat. 37° 03' 13", long. 95° 48' 17".
- ★ **TYRO**—K40BD, Mountain TV Network Inc., see K60CX, Augusta, AR.
Technical facilities: 0.71-kw ERP, lat. 37° 03' 13", long. 95° 48' 17".
- Tyro—Ch. 42, Mountain TV Network Inc., see K60CX, Augusta, AR.
- Tyro—Ch. 64, Mountain TV Network Inc., see K60CX, Augusta, AR.
- ★ **TYRD**—K66CO, Mountain TV Network Inc., see K60CX, Augusta, AR.
Technical facilities: 0.78-kw ERP, lat. 37° 03' 13", long. 95° 48' 17".
- ★ **WICHITA**—K05IM, Latin American Television Ltd., 4000 Town Center, No. 1470, Southfield, MI 48075.
Technical facilities: 0.03-kw ERP, lat. 37° 48' 01", long. 97° 17' 50".
- ★ **WICHITA**—K06LM, Amerex Oil Associates Inc.
Technical facilities: 0.02-kw ERP, lat. 37° 41' 27", long. 97° 21' 10".
- ★ **WICHITA**—K55EC, J-Pax Bcstrs., 9900 W. Sample Rd., Suite 300, Coral Springs, FL 33065. Phone: 305-753-5400.
Technical facilities: 0.96-kw ERP, lat. 37° 41' 57", long. 97° 20' 16".
Satellite programming: Planned.
Principals: Eddie L. Whitehead, pres.-secy.; Thomas L. Coates, v.p.-treas.
Other interests: Owns permittees of W66AS, Louisville, KY; K58BS, Minneapolis-St. Paul; K65CU, Tulsa, OK; K55EB, Spokane, WA.
Represented (legal): John D. Schuyler.
- ★ **Wichita**—Ch. 59, Highlight Bcstg. Co.
- ★ **WICHITA**—K69EB, Graphic Scanning Corp., see W69BD, Bradenton, FL.
Technical facilities: 16.2-kw ERP, lat. 37° 48' 01", long. 97° 17' 50".

KENTUCKY

- CAMPBELLSVILLE**—W04BP, Heartland Communications Inc.
Technical facilities: 0.07-kw ERP, lat. 37° 20' 07", long. 85° 22' 33".
- ★ **CAVE CITY**—W18AC, Barrett, Dunn & Ray, see W16AB, Piedmont, AL.
Technical facilities: 0.86-kw ERP, lat. 37° 07' 23", long. 85° 58' 03".
- Fulton—Ch. 9, Minerva Rodriguez Frias, see K07TD, Stephenville, TX.
- Hopkinsville—Ch. 15, Kelco Television, see K30BF, Anchorage, AK.
- HOPKINSVILLE**—W43AG, Kentucky New Era Inc., 1618 E. 9th St., Hopkinsville, KY 42240.
Technical facilities: 17.1-kw ERP, lat. 36° 55' 36", long. 87° 28' 35".

★ **HOPKINSVILLE—W60AS**, Black Media Associates, see Impact Television, W53AG, Russellville, AL.
Ownership: Impact Television Group Inc.

★ **HOPKINSVILLE—W62BH**, Impact Television Group Inc., see W53AG, Russellville, AL.
Technical facilities: 1000-w TPD, 26.2-kw ERP, 841-ft. above ground, 677-ft. above sea level, lat. 36° 52' 54", long. 87° 30' 44".

HOPKINSVILLE—W64AV, Kentucky Authority for ETV, 600 Cooper Dr., Lexington, KY 40502. Phone: 606-233-3000.
Technical facilities: 100-w TPD, 0.744-kw ERP, 116-ft. above ground, 745.5-ft. above sea level, lat. 36° 51' 38", long. 87° 28' 36".
Transmitter: 301 McLean Ave., Hopkinsville.
Note: Operating as a translator; primary station WKMA, Madisonville, KY.
Ownership: Kentucky Authority for ETV.
Other interests: Licensee of public/educational stations in Kentucky.

★ **HOPKINSVILLE—W68BM**, Black Media Assoc., see W53AG, Impact Television, Russellville, AL.
Technical facilities: 1000-w TPD, 26.1-kw ERP, 300-ft. above ground, 677-ft. above sea level, lat. 36° 52' 52", long. 87° 30' 44".
Ownership: Impact Television Group Inc.

Lebanon—Ch. 6, Evarista Romero, see K20BF, Ogallala, NE.

Louisville—Ch. 50, Contemporary Communications.

Louisville—Ch. 60, M & M Communications Inc., see W38AJ, Jacksonville, FL.

Louisville—Ch. 62, Highlight Bcstg. Co.

★ **LOUISVILLE—W66AS**, J-Pax Bcstrs., see K55EC, Wichita, KS.
Technical facilities: 2.23-kw ERP, lat. 38° 04' 49", long. 85° 44' 56".

★ **OWENSBORO—W12NN**, Owensboro Bcstg. Co.
Technical facilities: 0.06-kw ERP, lat. 37° 44' 29", long. 87° 06' 58".

Paducah—Ch. 10, Barry K. Cagle.

★ **PADUCAH—W18AF**, Millard V. Oakley, see K28AR, Morgan City, LA.
Technical facilities: 0.70-kw ERP, lat. 37° 05' 55", long. 88° 37' 19".

★ **PADUCAH—W54AE**, Impact Television Group Inc., see W53AG, Russellville, AL.
Technical facilities: 1000-w TPD, 12.7-kw ERP, 414-ft. above ground, 635-ft. above sea level, lat. 37° 05' 55", long. 88° 37' 19".

Paducah—Ch. 58, D. L. Turner.

Pikesville—Ch. 32, West Virginia Telecasting Inc.

★ **PINEVILLE—W31AI**, Carroll Knicely.
Technical facilities: 40.5-kw ERP, lat. 36° 45' 05", long. 83° 42' 08".

LOUISIANA

Baton Rouge—Ch. 13, Classic Video Systems Inc., see K53BP, Cortez, CO.

★ **BATON ROUGE—K49BG**, Great Oaks Bcstg. Corp.
Technical facilities: 9-kw ERP, lat. 30° 26' 58", long. 91° 11' 10".

★ **BATON ROUGE—K57DJ**, SWC Network Inc.

Technical facilities: 0.78-kw ERP, lat. 30° 29' 34", long. 91° 00' 15".

Baton Rouge—Ch. 61, Frontier Southwest Bcstg., see K55EN, Austin, TX.

★ **BOGALUSA—K14GH**, Mountain TV Network Inc., see K60CX, Augusta, AR.
Technical facilities: 0.63-kw ERP, lat. 30° 49' 57", long. 89° 58' 51".

★ **BURAS—K14GI**, Dr. John R. Cook, 2817 Napoleon Ave., New Orleans, LA 70115.
Technical facilities: 28.2-kw ERP, lat. 29° 18' 00", long. 89° 22' 29".

★ **BURAS—K24AZ**, Mountain TV Network Inc., see K60CX, Augusta, AR.
Technical facilities: 1.19-kw ERP, lat. 29° 18' 42", long. 89° 23' 09".

★ **BURAS—K30BD**, Mountain TV Network Inc., see K60CX, Augusta, AR.
Technical facilities: 1.23-kw ERP, lat. 29° 18' 42", long. 89° 23' 09".

Buras—Ch. 34, Nancy Douglas.

★ **BURAS—K36AZ**, Mountain TV Network Inc., see K60CX, Augusta, AR.
Technical facilities: 26.4-kw ERP, lat. 29° 18' 42", long. 89° 23' 09".

Buras—Ch. 40, Anthony Easton.

Buras—Ch. 42, Nancy Douglas.

★ **CROWLEY—W65AS**, Full Gospel Business Men's Fellowship, see K61CC, Salem, OR.
Technical facilities: 0.70-kw ERP, lat. 30° 11' 00", long. 92° 21' 50".

★ **LEESVILLE—K27BF**, Mountain TV Network Inc., see K60CX, Augusta, AR.
Technical facilities: 0.90-kw ERP, lat. 31° 06' 19", long. 93° 26' 53".

★ **LEESVILLE—K43BH**, Mountain TV Network Inc., see K60CX, Augusta, AR.
Technical facilities: 0.97-kw ERP, lat. 31° 06' 19", long. 93° 26' 53".

★ **MANY—K11RS**, Larry B. Witherell & Exie Taylor.
Technical facilities: 0.1-kw ERP, lat. 31° 31' 03", long. 93° 26' 08".

★ **MANY—K48BN**, Mountain TV Network Inc., see K60CX, Augusta, AR.
Technical facilities: 0.86-kw ERP, lat. 31° 39' 29", long. 93° 25' 37".

Monroe—Ch. 4, Howard Publications Inc., see K05IF, Hutchinson, KS 92054.

★ **MORGAN CITY—K19BC**, Austin B. Petersen, 2228 Olive St., Eugene, OR 97405.
Technical facilities: 2.17-kw ERP, lat. 29° 41' 22", long. 91° 13' 27".

★ **MORGAN CITY—K23AK**, American Lo-Power Television, Box 352, Westford, MA 01886.
Technical facilities: 3.42-kw ERP, lat. 29° 41' 22", long. 91° 13' 27".
Other interests: Permittee of W66AU, St. Petersburg, FL; K39AZ, Ottumwa, IA; K47AU, Trenton, MD.

★ **MORGAN CITY—K28AR**, Blacks Desiring Media Inc., Box 520, 1024 Main St., Livingston, TN 38570. Phone: 615-823-5633.
Technical facilities: 11.7-kw ERP, lat. 29° 38' 59", long. 91° 15' 58".
Ownership: Millard V. Oakley, pres.
Other interests: Owns K52AS, Altamont/Klamath Falls, OR. Permittee of W30AF, Andalusia, AL; K46BC, Crossett, AR; K51BR, Stuttgart, AR; W31AH, Brunswick, GA; W34AA, Centralia, IL; W48AK,

Indianapolis, IN; W18AF, Paducah, KY; K40BN, K45AT & K53CA, Fort Leonard Wood, MO; K15BI, K20AJ, K33AK, K36AS, K44AS, K46AX, K49BF & K54BM, Scobey, MT; W26AE, W45AE & W51AM, Massena, NY; W26AF, Roanoke Rapids, NC; W54AF, Bucyrus, OH; K49BH, Klamath Falls, OR; W08CG, Myrtle Beach, SC; W07BM & W118G, Cookeville, TN; K13VB, Odessa, TX. Oakley has interest in WKNX-FM Greenville, AL; WCSV(AM) Crossville, WREA(AM) Dayton, WLIV(AM) & WXXG(FM) Livingston, WNPC(AM) Newport, TN.

★ **MORGAN CITY—K30AD**, Latin American Television, 6315 Longacre, Detroit, MI 48228.
Technical facilities: 21.7-kw ERP, lat. 29° 41' 43", long. 91° 11' 27".

★ **MORGAN CITY—K43AP**, Mountain TV Network Inc., see K60CX, Augusta, AR.
Technical facilities: 0.85-kw ERP, lat. 29° 35' 00", long. 91° 05' 40".

★ **NEW ORLEANS—K10MN**, HLD&M Communications.
Technical facilities: 0.08-kw ERP, lat. 30° 01' 11", long. 89° 55' 42".

New Orleans—Ch. 14, JLR Bcstg.

★ **NEW ORLEANS—K57DH**, National Innovative Programming Network Inc., see K30BI, Palo Alto, CA.
Technical facilities: 9.95-kw ERP, lat. 29° 56' 45", long. 90° 01' 17".

★ **NEW ORLEANS—K63CO**, Community Television Network Inc., 1919 Pennsylvania Ave. NW, Suite 300, Washington, DC 20006.
Technical facilities: 24.9-kw ERP, lat. 29° 56' 46", long. 90° 04' 34".

New Orleans—Ch. 69, Frontier Gulf Bcstg., see W62BF, St. Petersburg, FL.

Shreveport—Ch. 63, Edith C. Smith.

Shreveport—Ch. 67, Bcst. Data Corp.

MAINE

Augusta—Ch. 3, Jose Armando Tamez.

Bangor—Ch. 56, Michaela Pereira.

★ **CALAIS—W06AT**, Midsouth Bcstrs., see K12MV, Holbrook, AZ.
Technical facilities: 0.042-kw ERP, lat. 45° 10' 55", long. 67° 15' 59".

★ **CARIBOU—W17AD**, He's The One Bcstg., see K36AN, Lapwai, ID.
Technical facilities: 2.64-kw ERP, lat. 46° 45' 52", long. 67° 59' 23".

★ **EAST MILLINOCKET—W09BE**, Television Board of Calvary Temple Inc.
Technical facilities: 0.194-kw ERP, lat. 45° 36' 17", long. 68° 31' 45".

★ **HOULTON—W25AC**, Midsouth Bcstrs., see K12MV, Holbrook, AZ.
Technical facilities: 100-w TPD, 1.78271-kw ERP, 175-ft. above ground, 575-ft. above sea level, lat. 46° 08' 45", long. 67° 50' 35".
Transmitter: WHOU(AM) tower site, Houlton.
Equipment: Emcee transmitter; Bogner antenna.
Costs: Plant, \$59,500; quarterly operating, \$15,000.

Presque Isle—Ch. 19, Mountain Bcstg. Groups.

★ **PRESQUE ISLE—W51AG**, Trinity Bcstg. Network Inc., see K57BT, Denver, CO.
Technical facilities: 1000-w TPD, 12.7-kw ERP, 420-ft. above ground, 940-ft. above sea level, lat. 46° 45' 52", long. 67° 59' 23".
Satellite programming: KTBN-TV, Santa Ana, CA.

★ **SKOWHEGAN/MADISON—W14AB**, Colby-Bates-Bowdoin Educational TV.

★ **WATERVILLE—W23AB**, Russell Communications, see K05HT, Flagstaff, AZ.
Technical facilities: 11.3-kw ERP, lat. 44° 33' 51", long. 69° 36' 30".

★ **WATERVILLE—W29AC**, Russell Communications, see K05HT, Flagstaff, AZ.
Technical facilities: 11.2-kw ERP, lat. 44° 33' 51", long. 69° 36' 30".

MARYLAND

★ **CRESAPTOWN—W16AE**, Trinity Bcstg. Network Inc., see K57BT, Denver, CO.
Technical facilities: 3.08-kw ERP, lat. 39° 35' 01", long. 78° 53' 44".
Satellite programming: KTBN-TV, Santa Ana, CA.

★ **HAGERSTOWN—W51AK**, Schurz Communications Inc., 223 W. Colfax Ave., South Bend, IN 46626.
Technical facilities: 10.1-kw ERP, lat. 39° 38' 34", long. 77° 44' 58".
Other interests: Schurz has multiple TV, radio, newspaper & cable holdings.

Ocean City—Ch. 51, Local Television Systems Inc.

★ **WESTERNPORT—W55BD**, Black Women's Network of NJ Inc., 354 S. First Ave., Mt. Vernon, NY 10550.
Technical facilities: 4.50-kw ERP, lat. 39° 25' 08", long. 78° 57' 13".

MASSACHUSETTS

★ **AMHERST—W10BB**, Ideal American Television Inc.
Technical facilities: 0.03-kw ERP, lat. 42° 22' 59", long. 72° 31' 36".

★ **BOSTON—W19AK**, Greenburger/Action Rights Associates.
Technical facilities: 0.96-kw ERP, lat. 42° 20' 50", long. 71° 04' 59".

★ **CAPE COD—W65BD**, J. J. Frost & L. J. Morrison, Drawer 789, Nags Head, NC 27959.
Technical facilities: 37.8-kw ERP, lat. 41° 45' 45", long. 70° 03' 10".

DENNIS—W58AD, Cape Video Network Ltd., 720 W. Main St., Hyannis, MA 02601.
Phone: 617-428-0695.

Technical facilities: 14.6-kw ERP, lat. 41° 41' 19", long. 70° 20' 49".
Transmitter: Shootflying Hill, Barnstable.
Note: Operating as a translator; primary station WHLL, Worcester, MA.
Equipment: Acrodyne transmitter; Bogner antenna.
Ownership: Donald P. Moore, 80%.
Other interests: Owns WCWV(TV), Vineyard Haven, MA; W67BA, Dennis, MA.
Represented (legal): Arter & Hadden.

Low Power TV Stations—Massachusetts

DENNIS—W67BA, Cape Video Network Ltd., see W58AO, Dennis, MA.
 Technical facilities: 100-w TPO, 14.6-kw ERP, 350-ft. above ground, 125-ft. above sea level, lat. 41° 41' 19", long. 70° 20' 49".
 Transmitter: Shootflying Hill, Barnstable.
 Note: Operating as a translator; primary station WCVX, Vineyard Haven, MA.
 Equipment: Acrodyne transmitter; Bogner antenna.

Edgartown—Ch. 63, Katy Communications Inc.

★ **FALMOUTH**—W19AG, Regional TV Inc., Box 600, Columbil Dr., Office 12, Amherst, NH 03031. Phone: 603-889-6811.
 Technical facilities: 100-w TPO, 0.7684-kw ERP, 70-ft. above ground, 90-ft. above sea level, lat. 41° 32' 45", long. 70° 36' 28".
 Transmitter: 5 Robinson Rd., Falmouth.
 Principal: David L. Mackey, pres.

Hyannis—Ch. 8, Louis Maisel.

Hyannis—Ch. 20, Barbara A. Nadley.

Hyannis—Ch. 41, American Television Network Inc.

★ **SPRINGFIELD**—W10BC, Louis Maisel.
 Technical facilities: 0.06-kw ERP, lat. 42° 08' 15", long. 72° 31' 43".

MICHIGAN

★ **ALPENA**—W13BD, Dennis H. Owen, see K48BH, Lake City, CO.
 Technical facilities: 10-w TPO, 0.048552-kw ERP, 175-ft. above ground, 890-ft. above sea level, lat. 45° 03' 44", long. 83° 28' 23".

Bad Axe—Ch. 21, 33, Hearst Corp.

★ **CHEBOYGAN**—W15AH, Koenig Bcstg. Group, Box 112, New Hudson, MI 48165.
 Technical facilities: 5.94-kw ERP, lat. 45° 39' 38", long. 84° 24' 26".
 Other interests: Permittee of W33AJ, Ludington, MI; W31AF & W47AE, Sault Ste. Marie, MI.

★ **CHEBOYGAN**—W17AK, Mighty-Mac Bcstg. Co., see W13BH, St. Ignace, MI.
 Technical facilities: 5.19-kw ERP, lat. 45° 35' 47", long. 84° 35' 05".

★ **CHEBOYGAN**—W19AO, Barbara Ann Vacketta.
 Technical facilities: 5.19-kw ERP, lat. 45° 35' 47", long. 84° 35' 05".

★ **DETROIT**—W45AD, National Black Media Coalition, 516 U St. NW, Washington, DC 20001.
 Technical facilities: 20.7-kw ERP, lat. 42° 27' 43", long. 82° 52' 35".

DETROIT—W66BV, Los Cerezos Television Co., 1222 Appaloosa Dr., Phoenix, AZ 85044.
 Technical facilities: 19.7-kw ERP, lat. 42° 19' 45", long. 83° 02' 25".

★ **ESCANABA**—W17AF, Edward F. Anglin, Rte. 1, Box 157-A, Negaunee, MI 49866.
 Technical facilities: 33.9-kw ERP, lat. 45° 40' 28", long. 87° 08' 41".
 Other interests: Permittee of K04NF & K07TN, Springdale, AR; W19AN & W27AI, Escanaba, MI.

★ **ESCANABA**—W19AN, Edward F. Anglin, see above.
 Technical facilities: 33.5-kw ERP, lat. 45° 40'

28", long. 87° 08' 41".

★ **ESCANABA**—W27AI, Edward F. Anglin, see above.
 Technical facilities: 32.6-kw ERP, lat. 45° 40' 28", long. 87° 08' 41".

★ **FLINT**—W44AE, Residential Entertainment Inc., see K56CT, El Dorado, AR.
 Technical facilities: 1.01-kw ERP, lat. 43° 00' 58", long. 83° 41' 25".

★ **GRAND RAPIDS**—W11BE, Jo Ann's Balloon Boutique Inc., 1090 Ben Lora Lane, San Benito, TX 78586.
 Technical facilities: 0.085-kw ERP, lat. 43° 00' 16", long. 85° 41' 13".
 Other interests: Permittee of W11BE & W43AK, Grand Rapids, MI; W11BH, Biloxi, MS. Grantee of Ch. 42, Livingston, MT; Ch. 10, Lawton, OK.

★ **GRAND RAPIDS**—W43AK, Jo Ann's Balloon Boutique Inc., see above.
 Technical facilities: 16.5-kw ERP, lat. 43° 00' 16", long. 85° 41' 13".

★ **GRAND RAPIDS**—W59AZ, International Union UAW LPTV Project, 8000 E. Jefferson Ave., Detroit, MI 48214.
 Technical facilities: 2.96-kw ERP, lat. 47° 11' 59", long. 88° 35' 00".

★ **HANCOCK**—W07BO, Keekack Bcstg. Inc., see W11BA, Portland, IN.
 Technical facilities: 10-w TPO, 0.0998-kw ERP, 160-ft. above ground, 960-ft. above sea level, lat. 47° 11' 59", long. 88° 35' 00".
 Transmitter: 8-mi. NNW of Houghton County Memorial Airport.

★ **IRONWOOD**—W02BF, Moore Bcstg. Inc., see W03AQ, Demopolis, AL.
 Technical facilities: 0.03-kw ERP, lat. 46° 25' 25", long. 90° 14' 53".

Ironwood—Ch. 24, Hermelinda Rodriguez.

Ironwood—Ch. 24, Juan Villareal.

Jackson—Ch. 42, Entertainment Systems Inc.

★ **KALAMAZOO**—W25AH, Ponyland Bcstg. Co., see K52AR, Redding, CA.
 Technical facilities: 1.03-kw ERP, lat. 42° 28' 32", long. 85° 29' 22".
 Start of operation: September 1986.
 Satellite programming: Planned.
 Advertising: Planned.

★ **LUDINGTON**—W33AG, Koenig Bcstg. Group, see W15AH, Cheboygan, MI.
 Technical facilities: 5.65-kw ERP, lat. 43° 54' 20", long. 86° 25' 30".

★ **MANISTIQUE**—W11BB, Mormedia Inc.
 Technical facilities: 0.096-kw ERP, lat. 45° 57' 51", long. 86° 16' 37".

★ **OSCODA**—W03AT, Carroll Enterprises Inc.
 Technical facilities: 0.24-kw ERP, lat. 44° 20' 18", long. 83° 37' 16".

★ **PORT HURON**—W46AH, U. of Michigan.
 Technical facilities: 36.3-kw ERP, lat. 43° 01' 28", long. 82° 27' 00".

★ **ST. IGNACE**—W13BH, Mighty-Mac Bcstg., 334 N. State St., St. Ignace, MI 49781.
 Phone: 906-643-9494.
 Technical facilities: 0.084-kw ERP, lat. 45° 52' 07", long. 84° 47' 09".
 Scheduled to begin operation: 1987.
 Satellite programming: Planned.
 Advertising: Planned.
 Personnel: Tim Ahlborn, station mgr.; Bo Bradford, sales mgr.
 Principal: Donald E. Benson, pres.
 Other interests: Cwns WIDG(AM) &

WMKC(FM), St. Ignace, MI. Permittee of W17AK, Cheboygan, MI.

★ **ST. IGNACE**—W14AI, Koenig Bcstg. Group, see W15AH, Cheboygan, MI.
 Technical facilities: 6.64-kw ERP, lat. 45° 52' 07", long. 84° 47' 09".

★ **ST. IGNACE**—W16AH, Koenig Bcstg. Group, see W15AH, Cheboygan, MI.
 Technical facilities: 6.63-kw ERP, lat. 45° 52' 07", long. 84° 47' 09".

★ **SAULT STE. MARIE**—W31AF, Koenig Bcstg. Group, see W15AH, Cheboygan, MI.
 Technical facilities: 5.16-kw ERP, lat. 46° 23' 48", long. 84° 23' 52".

★ **SAULT STE. MARIE**—W47AE, Koenig Bcstg. Group, see W15AH, Cheboygan, MI.
 Technical facilities: 5.16-kw ERP, lat. 46° 23' 48", long. 84° 23' 52".

★ **TRAVERSE CITY**—W56BM, Residential Entertainment Inc., see K56CT, El Dorado, AR.
 Technical facilities: 1.41-kw ERP, lat. 44° 45' 50", long. 85° 37' 07".

MINNESOTA

ALEXANDRIA—K30AF, Hubbard Bcstg. Inc., 3415 University Ave., St. Paul, MN 55114.
 Studio: 121 5th Ave. W., Alexandria, MN 56308.

Technical facilities: 100-w TPO, 1.4012-kw ERP, 354-ft. above ground, 1824-ft. above sea level, lat. 45° 55' 59", long. 95° 26' 50".

Transmitter: 4-mi. NW of Alexandria.

Start of operation: Nov. 1982.

ALEXANDRIA—K34AF, Selective TV Inc., Box 665, Alexandria, MN 56308. Phone: 612-763-5924.

Technical facilities: 100-w TPO, 1.4012-kw ERP, 354-ft. above ground, 1470-ft. above sea level, lat. 45° 55' 59", long. 95° 26' 50".

Transmitter: 4-mi. NW of Alexandria.

Start of operation: May 1983.

Satellite programming: Tempo TV.

Equipment: Emcee transmitter; Bogner antenna.
 Costs: Plant, \$60,000; quarterly operating, \$2,500.

Personnel: Barbara Beers, mgr.
 Officers: Daryl Berghuis, pres.; Mark Movold, v.p.; Ann Malmgren, secy.; Mayo Johnson, treas.

Ownership: Non-profit corp.

Other interests: Owns K42AO, Alexandria, MN; standard translators K36AA, K38AC, K40AA & K62AU, Alexandria, MN.
 Represented (legal): Fly, Shuebruk, Gaguine, Boros & Braun.

ALEXANDRIA—K42AO, Selective TV Inc., see above.
 Studio: 614 Hawthorne, Alexandria, MN 56308.

Technical facilities: 100-w TPO, 1.401-kw ERP, 354-ft. above ground, 1470-ft. above sea level, lat. 45° 55' 59", long. 95° 26' 50".

Austlin—Ch. 26, Midamerica LPTV Associates Inc.

Baudette—Ch. 6, Jose Armando Tamez.

★ **BAY LAKE**—K28BI, Mountain TV Network Inc., see K60CX, Augusta, AR.
 Technical facilities: 0.60-kw ERP, lat. 46° 24' 31", long. 93° 53' 33".

★ **BAY LAKE**—K60DC, Mountain TV Network Inc., see K60CX, Augusta, AR.

Technical facilities: 0.67-kw ERP, lat. 46° 24' 31", long. 93° 53' 33".

★ **BAY LAKE**—K62CF, Mountain TV Network Inc., see K60CX, Augusta, AR.
 Technical facilities: 0.66-kw ERP, lat. 46° 24' 31", long. 93° 53' 33".

BEMIDJI—K02LU, Moore Bcstg. Inc., see W03AQ, Demopolis, AL.

Technical facilities: 10-w TPO, 0.06311-kw ERP, 150-ft. above ground, 1650-ft. above sea level, lat. 47° 24' 19", long. 94° 50' 05".

Transmitter: 7.5-mi. SE of Bemidji, close to Northern Pacific rail line.

Equipment: Emcee transmitter; Bogner antenna.

Costs: Plant, \$60,500; quarterly operating, \$15,000.

★ **BEMIDJI**—K07TP, Brunhilda Salgado.
 Technical facilities: 0.157-kw ERP, lat. 47° 27' 00", long. 94° 50' 00".

BEMIDJI—K26AC, Fargo Bcstg. Corp., 4015 9th Ave. SW, Fargo, ND 58102. Phones: 701-235-9141; 701-277-1515.

Studio: 615 Anne St., Bemidji, MN 56601.

Phone: 218-751-0526.

Technical facilities: 1000-w TPO, 16.7-kw ERP, 493-ft. above ground, 1943-ft. above sea level, lat. 47° 28' 12", long. 94° 49' 22".

Transmitter: East Bemidji.

Start of operation: Dec. 12, 1981.

Subscription programming: SelectTV. Fee: \$15.85 monthly.

Equipment: Emcee transmitter.

Personnel: Jane Boler, gen. mgr.; Rebecca Hull, office mgr. (Bemidji); Gary Goodrich, group mgr. (Fargo).

Ownership: Fargo Bcstg. Corp., see KVRN, Fargo, ND.

Other interests: K14AW & K18AI, Grand Rapids, MN; KVRN(TV), Fargo, ND; KNRN(TV), Pembina, ND; KBRR(TV), Thief River Falls, MN; permittee of K23AJ, Devils Lake, ND.

Represented (legal): Wilkinson, Knauer, Barker & Quinn.

Represented (engineering): A. D. Ring & Associates.

★ **BRAINERD**—K02MY, Brainerd Daily Dispatch, Box D, 215 S. 6th St., Brainerd, MN 56401.

Technical facilities: 0.065-kw ERP, lat. 46° 19' 56", long. 94° 10' 26".

Other interests: Permittee of K24BM, Brainerd, MN.

Brainerd—Ch. 10, Jose Armando Tamez.

★ **BRAINERD**—K24BM, Brainerd Daily Dispatch, see above.
 Technical facilities: 0.56-kw ERP, lat. 46° 21' 30", long. 94° 13' 07".

★ **BRAINERD**—K54AT, The Village Square.
 Technical facilities: 1.51-kw ERP, lat. 46° 20' 50", long. 94° 13' 27".

★ **BRAINERD**—K59CK, Ronald J. Malik, 2907 Morgan Rd., Ceres, CA 95307.

Technical facilities: 100-w TPO, 2.2-kw ERP, 380-ft. above ground, 2130-ft. above sea level, lat. 46° 26' 36", long. 94° 22' 58".
 Transmitter: Gull Lake Tower Rd. & County Rd. 77, Brainerd.

Equipment: Emcee transmitter; Bogner antenna.

Costs: Plant, \$113,500; quarterly operating, \$25,900.

Ownership: Ronald J. Malik, 100%.

Other interests: Permittee of K57DA, Fergus Falls, MN.

Represented (engineering): Thatcher Assoc.

★ DETROIT LAKES—K03GB, Lakes Publishing Co. Inc., Box 826, Detroit Lakes, MN 56501.

Technical facilities: 10-w TPO, 0.0323-kw ERP, 70-ft. above ground, 1435-ft. above sea level, lat. 46° 49' 31", long. 95° 56' 18".

Transmitter: Newspaper Office Bldg. at 511 N. Washington Ave., Detroit Lakes. Equipment: Emcee transmitter; Bogner antenna.

Costs: Plant, \$61,500; quarterly operating, \$15,000.

Ownership: J. Alan Cramer, 51%; John R. Meyer, 49%.

Other interests: LPC publishes The Tribune, Detroit Lakes weekly.

Duluth—Ch. 19, Community Communications Inc.

Duluth—Ch. 21, Brooks Bcstg. Inc., see W04BW, Melbourne, FL.

Duluth—Ch. 56, K. Sandoval Burke, see K12NI, Alamosa, CO.

Duluth—Ch. 58, George Fritzinger.

EAGLE BEND—K45AR, Independent School District No. 790, Park Ave. & Main St., Eagle Bend, MN 56446.

Technical facilities: 0.44-kw ERP, lat. 46° 10' 22", long. 95° 02' 40".

★ FAIRMONT—K28AE, Ogden Bcstg. of Minnesota, 1500 Main St., Wheeling, WV 26003. Phone: 507-359-2911.

Studio: 64 Downtown Plaza, Fairmont, MN 56031. Phone: 507-235-3303.

Technical facilities: 100-w TPO, 0.847-kw ERP, 200-ft. above ground, 1387-ft. above sea level, lat. 43° 39' 10", long. 94° 27' 44". Transmitter: Intersection of Blue Earth Ave. & Albion Ave., Fairmont.

Start of operation: 1983. Advertising: Yes.

Equipment: Acrodyne transmitter; Bogner antenna.

Personnel: Richard Norman, station mgr. Officers: G. Ogden Nutting, pres.; Robert S. Koon, v.p.; Robert Nutting, treas.

Ownership: Ogden Newspapers Inc., 100%. Other interests: Owns K22AE, New Ulm, MN; has multiple newspaper holdings.

★ FERGUS FALLS—K17AI, Chris & Joann's Bcstg. Co., 4096 Bridge St., Suite 4, Fair Oaks, CA 95628.

Technical facilities: 100-w TPO, 1.73-kw ERP, 460-ft. above ground, 1840-ft. above sea level, lat. 46° 14' 43", long. 95° 58' 46".

Transmitter: Approx. 5-mi. SSE of Fergus Falls.

Ownership: Joann P. Hotz, 50%; Chris W. Kidd, 50%.

Other interests: Permittee of K28AI, Foxhome, MN.

Represented (legal): Wilkinson, Knauer, Barker & Quinn.

★ FERGUS FALLS—K57DA, Ronald J. Malik, see K59CK, Brainerd, MN.

Technical facilities: 100-w TPO, 1.6-kw ERP, 600-ft. above ground, 1956-ft. above sea level, lat. 46° 28' 06", long. 96° 11' 54".

★ FOXHOME—K28AI, Chris & Joann's Bcstg. Co., see K17AI, Fergus Falls, MN.

Technical facilities: 100-w TPO, 4.058-kw ERP, 150-ft. above ground, 1155-ft. above sea level, lat. 46° 11' 40", long. 96° 19' 00". Transmitter: Approximately 6-mi. S of Foxhome, near Foxhome Doran Rd.

★ GRAND RAPIDS—K14AW, Fargo Bcstg. Corp., see K26AC, Bemidji, MN.

Technical facilities: 0.038 kw ERP, lat. 47° 20' 22", long. 93° 23' 48".

Scheduled to begin operation: 1987.

Satellite programming: Plans SelectV.

GRAND RAPIDS—K18AI, Fargo Bcstg. Corp., see K26AC, Bemidji, MN.

Studio: 1404 W. 4th St., Grand Rapids, MN 55744.

Technical facilities: 1000-w TPO, 0.038-kw ERP, 499-ft. above ground, 2009-ft. above sea level, lat. 47° 20' 22", long. 93° 23' 48".

Transmitter: Approx. 2-mi. NNW of Taconite, MN.

Start of operation: November 1982.

Satellite programming: SelectV.

Grand Rapids—Ch. 24, Freda A. Brown.

Grand Rapids—Ch. 30, Owen Bcstg. Enterprises.

★ HIBBING—K05HV, HTC Inc.

Technical facilities: 0.03-kw ERP, lat. 47° 25' 39", long. 92° 56' 23".

★ HUTCHINSON—K21BF, North American Bcstg. Co.

Technical facilities: 7.90-kw ERP, lat. 44° 53' 05", long. 94° 25' 46".

International Falls—Ch. 14, Evangelina Garcia Garza.

★ INTERNATIONAL FALLS—K20BA, Mountain TV Network Inc., see K60CX, Augusta, AR.

Technical facilities: 0.58-kw ERP, lat. 48° 31' 48", long. 93° 28' 16".

International Falls—Ch. 26, Deanna Hinojosa.

★ INTERNATIONAL FALLS—K30BG, Mountain TV Network Inc., see K60CX, Augusta, AR.

Technical facilities: 0.61-kw ERP, lat. 48° 31' 48", long. 93° 28' 16".

★ INTERNATIONAL FALLS—K31AF, North Star Publishing Co., 500 3rd St., International Falls, MN 56649.

Technical facilities: 100-w TPO, 1.442-kw ERP, 65-ft. above ground, 1245-ft. above sea level, lat. 48° 35' 58", long. 93° 25' 03". Transmitter: 500 3rd St., International Falls. Equipment: Emcee transmitter; Bogner antenna.

Costs: Plant, \$59,500; quarterly operating, \$15,000.

Ownership: Arlin Albrecht, pres. & Philip S. Duff Jr., v.p., 50% each.

Other interests: NSP publishes The Daily Journal, International Falls.

International Falls—Ch. 36, Lidia Rodriguez, see K13UP, Willmar, MN.

★ INTERNATIONAL FALLS—K38BK, Mountain TV Network Inc., see K60CX, Augusta, AR.

Technical facilities: 0.61-kw ERP, lat. 48° 31' 48", long. 93° 28' 16".

★ INTERNATIONAL FALLS—K42BP, Mountain TV Network Inc., see K60CX, Augusta, AR.

Technical facilities: 0.62-kw ERP, lat. 48° 31' 48", long. 93° 28' 16".

★ LITTLE FALLS—K16AD, Gannett Community Television Inc., Lincoln Tower, Rochester, NY 14604.

Technical facilities: 100-w TPO, 0.91-kw ERP, 108-ft. above ground, 1220-ft. above sea level, lat. 45° 58' 35", long. 94° 21' 52". Transmitter: 50 E. Broadway, Little Falls.

Equipment: Emcee transmitter; Bogner antenna.

Costs: Plant, \$219,100; yearly operating, \$60,000.

Ownership: Gannett Co. Inc., 100%.

Other interests: Gannett has multiple TV, radio & newspaper interests.

Represented (legal): Pierson, Ball & Dowd. Represented (engineering): Lohnes & Culver.

★ MARSHALL—K28AL, Keekack Bcstg. Inc., see W11BA, Portland, IN.

Technical facilities: 100-w TPO, 4.52-kw ERP, 100-ft. above ground, 1320-ft. above sea level, lat. 44° 24' 26", long. 95° 51' 50".

Transmitter: E of State Hwy. 23, approx. 4.9-mi. SW of Marshall.

★ MINNEAPOLIS—K13UT, American TV Network Inc., see W04BV, Evansville, IN. Technical facilities: 0.11-kw ERP, lat. 44° 58' 32", long. 93° 16' 18".

Minneapolis—Ch. 36, N & K LPTV Inc.

★ MINNEAPOLIS-ST. PAUL—K58BS, J-Pax Bcstrs. Inc., see K55EC, Wichita, KS.

Technical facilities: 110-w TPO, 1.292-kw ERP, 550-ft. above ground, 845-ft. above sea level, lat. 44° 58' 39", long. 93° 16' 02". Transmitter: Pillsbury Tower, Fifth & Second Aves., Minneapolis.

★ MINNEAPOLIS—W62BD, Domsat of Minnesota Inc., 29201 Telegraph Rd., L6, Southfield, MI 48034. Phone: 313-358-4678.

Technical facilities: 4.92-kw ERP, lat. 45° 03' 30", long. 93° 07' 27".

Principals: Robert W. Johnson, pres. & managing dir.; James E. Merriman & George E. Metcalf, v.p.s. & dirs.

Other interests: Owns K62BS, St. Louis, MO; K65CQ, Oklahoma City, OK; Merriman & Johnson have interest in Dominion Satellite Network Inc.

★ MORRIS—K12NK, Minerva Rodriguez Frias, see K077Q, Stephenville, TX.

Technical facilities: 0.16-kw ERP, lat. 45° 35' 54", long. 95° 53' 04".

★ MORRIS—K18AK, Kaercher Publications Inc., 29 N.W. 2nd St., Ortonville, MN 56278.

Technical facilities: 1000-w TPO, 9.2908-kw ERP, 100-ft. above ground, 1300-ft. above sea level, lat. 45° 35' 20", long. 95° 54' 22".

Transmitter: 0.27-mi. E of center of Morris on communications tower.

Equipment: Emcee transmitter; Bogner antenna.

Costs: Plant, \$59,500; quarterly operating, \$15,000.

Ownership: James D. Kaercher, 100%.

Other interests: Kaercher has interest in KDIO(AM), Ortonville, MN.

MORRIS—K21AK, Cable TV Inc., 16 E. 5th St., Morris, MN 56267. Phone: 612-589-4844.

Technical facilities: 1000-w TPO, 0.648-kw ERP, 480-ft. above ground, 1572-ft. above sea level, lat. 45° 36' 09", long. 95° 54' 06".

Transmitter: 0.27-mi. E of center of Morris.

Represented (legal): Fly, Shuebruk, Gaguine, Boros, & Braun.

NEW ULM—K22AE, Ogden Cable Corp., see K28AE, Fairmont, MN.

Studio: New Ulm Journal Bldg., 303 N. Minnesota St., New Ulm, MN 56073.

Technical facilities: 100-w TPO, 1.02-kw ERP, 400-ft. above ground, 1220-ft. above sea level, lat. 44° 15' 56", long. 94° 25' 52". Transmitter: Intersection of Hwys. 15 & 68, New Ulm.

Start of operation: 1983. Locally originated programming: Plans classified advertising & other local programming.

Equipment: Acrodyne transmitter; Bogner antenna.

Personnel: Bruce Fenske, station mgr.

Park Rapids—Ch. 5, Evarista Romero, see K20BF, Ogallala, NE.

Rochester—Ch. 27, C.R.J. Inc.

Rochester—Ch. 65, Ebonite Corp.

Roseau—Ch. 5, Hermelinda Rodriguez.

St. Cloud—Ch. 13, Lidia Rodriguez, see K13UP, St. Cloud, MN.

St. Cloud—Ch. 19, Low Power Technology Inc., see W25AG, Indianapolis, IN.

★ ST. CLOUD—Low Power Technology Inc., see W25AG, Indianapolis, IN.

Technical facilities: Lat. 45° 31' 04", long. 94° 13' 54".

St. Cloud—Ch. 31, Elizabeth E. Terrell.

St. Cloud—Ch. 52, Jeffco Bcstg., see K47BV, Carrington, ND.

ST. JAMES—K42AV, Watonwan TV Improvement Assn., Box 285, St. James, MN 56081. Phones: 507-375-3007; 507-375-3211.

Technical facilities: 100-w TPO, 1.57-kw ERP, 612-ft. above ground, 1627-ft. above sea level, lat. 44° 06' 28", long. 94° 35' 55". Transmitter: 2-mi. E of Godahl, MN.

Start of operation: 1985. Satellite programming: STV (Tempo TV planned).

Personnel: Michael Peters, secy.-treas.

Ownership: Community assn.

Other interests: Owns & operates translators K44AD, K46AA, K48AA, K50AB, K52AB, K54AC, St. James, MN. Represented (legal): Fly, Shuebruk, Gaguine, Boros & Braun.

★ WARRDAD—K03GN, Owen Bcstg. Enterprises, see K48BH, Lake City, CO.

Technical facilities: 0.02-kw ERP, lat. 48° 53' 45", long. 95° 21' 40".

★ WILLMAR—K13UP, Lidia Rodriguez, 501 Madrid Ct., San Benito, TX 78586.

Technical facilities: 0.106-kw ERP, lat. 45° 10' 32", long. 95° 01' 31".

Other interests: Permittee of K27BL, Hope, AR; K18BF & K26BG, Ogallala, NE; W04BX, Manteo, NC; W04BU, Tomahawk, WI.

Willmar—Ch. 19, Jeffco Bcstg., see K47BV, Carrington, ND.

WILLMAR—K42AN, UHF-TV Inc., 2208 Trott Ave., Willmar, MN 56201.

Technical facilities: 100-w TPO, 1.536-kw ERP, 500-ft. above ground, 1190-ft. above sea level, lat. 45° 09' 58", long. 95° 02' 41". Ownership: William C. Marcell, pres.-treas.; Charles T. Bohnet, v.p.-secy.

Worthington—Ch. 7, Jose Armando Tamez.

Worthington—Ch. 14, Mountain TV Network Inc., see K60CX, Augusta, AR.

★ WORTHINGTON—K16AW, Mountain TV Network Inc., see K60CX, Augusta, AR. Technical facilities: 0.66-kw ERP, lat. 43° 40' 15", long. 95° 38' 27".

★ WORTHINGTON—K18BG, Worthington Bcstg. Co., Box 592, Worthington, MN 56187. Technical facilities: 5.19-kw ERP, lat. 43° 37' 48", long. 95° 40' 41".

★ WORTHINGTON—K47AX, Mountain TV Network Inc., see K60CX, Augusta, AR.

Low Power TV Stations—Minnesota

Technical facilities: 0.74-kw ERP, lat. 43° 40' 15", long. 95° 38' 27".

★ **WORTHINGTON**—K49BC, Mountain TV Network Inc., see K60CX, Augusta, AR. Technical facilities: 0.74-kw ERP, lat. 43° 40' 15", long. 95° 38' 27".

Worthington—Ch. 53, Mountain TV Network Inc., see K60CX, Augusta, AR.

MISSISSIPPI

★ **ACKERMAN**—W19AL, Ackerman Cable TV Co. Inc. Technical facilities: 2.90-kw ERP, lat. 33° 09' 30", long. 89° 18' 10".

★ **BATESVILLE**—W35AF, Free State Bcstg. Inc., see W53AF, Booneville, MS. Technical facilities: 0.63-kw ERP, lat. 34° 18' 13", long. 89° 58' 59".

★ **BATESVILLE**—W43AJ, Free State Bcstg. Inc., see W53AF, Booneville, MS. Technical facilities: 0.63-kw ERP, lat. 34° 18' 13", long. 89° 58' 59".

★ **BEATRICE**—W53HM, George County Times. Technical facilities: 34.4-kw ERP, lat. 30° 45' 00", long. 89° 00' 00".

★ **BILOXI**—W02BG, Trinity Bcstg. Network Inc., see K57BT, Denver, CO. Technical facilities: 10-w TPO, 0.13-kw ERP, 143-ft. above ground, 167-ft. above sea level, lat. 30° 23' 38", long. 88° 59' 58". Transmitter: WLOX-TV tower site. Satellite programming: KTBNTV, Santa Ana, CA. Represented (legal): May & Dunne.

★ **BILOXI**—W11BH, Jo Ann's Balloon Boutique Inc., see W11BE, Grand Rapids, MI. Technical facilities: 0.26-kw ERP, lat. 30° 23' 38", long. 88° 59' 58".

Biloxi—Ch. 14, Hermelinda Rodríguez.

★ **BILOXI**—W27AF, Rene Rodriguez, 3901 Cottonwood, Harlingen, TX 78550. Technical facilities: 1.31-kw ERP, lat. 30° 23' 38", long. 88° 59' 58".

★ **BILOXI**—W31AD, Forward Bcst. Communications. Technical facilities: 24.2-kw ERP, lat. 30° 23' 36", long. 89° 00' 01".

★ **BILOXI**—W43AH, Biloxi Television Group. Technical facilities: 1000-w TPO, 20.7-kw ERP, 346-ft. above ground, 346-ft. above sea level, lat. 30° 27' 50", long. 89° 00' 16". Ownership: Tel-Radio Communications Properties, American Translator Development & George County Times, 25% each, remainder undisclosed. Other interests: See Tel-Radio under W38AF, La Crosse, WI.

★ **BILOXI**—W48AG, Gulf Publishing Co. Inc. Technical facilities: 25.5-kw ERP, lat. 30° 24' 19", long. 89° 02' 02".

BOONEVILLE—W53AF, Free State Bcstg. Inc., Box 465, Booneville, MS 38829. Phone: 601-728-3053. Technical facilities: 0.643-kw ERP, lat. 34° 38' 15", long. 88° 34' 45". Locally originated programming: News, sports & public affairs. Advertising: Yes. Rates: Min., \$16. Satellite programming: National Christian Network, PTL & Trinity Bcstg. Network. Personnel: Danny R. Ozblm, station mgr.

Other interests: Permittee of W35AF & W43AJ, Batesville, MS; W22AF, Kosciusko, MS; W55BC, Louisville, MS; W658B, Monticello, MS.

★ **BROOKHAVEN**—W52AF, Kuhlmann Bcstg. Corp. Technical facilities: 1.07-kw ERP, lat. 31° 31' 20", long. 90° 27' 55".

BRUCE—W07BN, Bruce Independent TV Inc., Box 211, Bruce, MS 38915. Phone: 601-983-2801. Technical facilities: 100-w TPO, 0.154-kw ERP, 210-ft. above ground, 620-ft. above sea level, lat. 34° 01' 29", long. 89° 21' 10". Transmitter: N of Bruce, 0.25-mi. N of Hwy. 9 & 9 West intersection. Start of operation: Nov. 15, 1982. Locally originated programming: News, sports, public affairs & music. Satellite programming: 700 Club; Liberty Bcstg. Network, American Family Network planned. Advertising: Yes. Rates: \$2.50-\$20. Personnel: William Morgan, station mgr. Equipment: Emcee transmitter; Scala antenna. Costs: Plant, \$52,000; yearly operating, \$72,000. Principals: Davy Doss, pres.; William E. Morgan, v.p. & station mgr.; Ron Pollan, secy-treas.

Clarksdale—Ch. 22, Mike A. Mendoza, see K07TX, Oklahoma City, OK.

★ **CLARKSDALE**—W31AG, Community Bcstg. Corp. Inc., 1150 17th St. NW, Suite 300, Washington, DC 20036. Technical facilities: 13.5-kw ERP, lat. 34° 09' 22", long. 90° 37' 52".

★ **COLUMBUS**—W25AD, Trinity Bcstg. Network, see K57BT, Denver, CO. Technical facilities: 8.75-kw ERP, lat. 33° 33' 00", long. 88° 26' 25". Satellite programming: KTBNTV, Santa Ana, CA.

★ **D'IBERVILLE**—W09BD, Moore Bcstg. Inc., see W03AQ, Demopolis, AL. Technical facilities: 0.117-kw ERP, lat. 30° 23' 38", long. 88° 59' 58".

★ **HATTIESBURG**—W31AC, Mississippi Telecasting Co. Inc., 2001 Garrard Ave., Greenwood, MS 38930.

★ **JACKSON**—W10BD, K. Sandoval Burke, see K12NJ, Alamosa, CO. Technical facilities: 0.11-kw ERP, lat. 32° 18' 01", long. 90° 11' 07".

JACKSON—W56BH, Sur Este Bcstg. Corp., 14112 Farmington Blvd., Tampa, FL 33625. Phone: 813-961-9126. Studio: WJXN, Box 786, Jackson, MS 39205. Phone: 601-352-6673. Technical facilities: 100-w TPO, 0.915-kw ERP, lat. 32° 16' 00", long. 90° 16' 59". Transmitter: 140 Rebel Circle, Jackson. Start of operation: July 1985. Satellite programming: KTBNTV, Santa Ana, CA. Personnel: Roger Ownby, station mgr. Principal: Brian V. Wilder. Other interests: Permittee of W67BD, Chattanooga, TN; W41AF, Richmond, VA.

★ **JACKSON**—W69BA, St. Augustine's College. Technical facilities: 68.7-kw ERP, lat. 32° 16' 53", long. 90° 17' 41".

★ **KINGSTON**—W11BI, Russell Communications, see K05HT, Flagstaff, AZ. Technical facilities: 0.19-kw ERP, lat. 31° 26' 05", long. 91° 14' 04".

★ **KOSCIUSKO**—W22AF, Free State Bcstg. Inc., see W53AF, Booneville, MS. Technical facilities: 2.90-kw ERP, lat. 32° 58' 03", long. 89° 27' 02".

★ **LELAND**—W04BQ, Moore Bcstg. Inc., see W03AQ, Demopolis, AL. Technical facilities: 0.06-kw ERP, lat. 33° 27' 09", long. 91° 51' 15".

★ **LOUISVILLE**—W55BC, Free State Bcstg. Inc., see W53AF, Booneville, MS. Technical facilities: 1.36-kw ERP, lat. 33° 03' 20", long. 89° 15' 00".

McCOMB—W36AC, Commonwealth Venture Systems Inc., c/o Wyatt Emmerich, Box 1580, McComb, MS 39648. Technical facilities: 500-w TPO, 12.76674-kw ERP, 500-ft. above ground, 940-ft. above sea level, lat. 31° 16' 50", long. 90° 27' 05". Transmitter: 2.73-mi. N of city antenna at a reading of 30° T from McComb.

★ **McCOOL/STARKVILLE**—W16AG, Stanley G. Emert, see K30AX, Westwood, CA. Technical facilities: 41.5-kw ERP, lat. 33° 12' 15", long. 89° 19' 31".

★ **McCOOL/STARKVILLE**—W63AV, Stanley G. Emert, see K30AX, Westwood, CA. Technical facilities: 38.1-kw ERP, lat. 33° 12' 15", long. 89° 19' 31".

★ **McCOOL/STARKVILLE**—W69BF, Stanley G. Emert, see K30AX, Westwood, CA. Technical facilities: 37.8-kw ERP, lat. 33° 12' 15", long. 89° 19' 31".

★ **MONTICELLO**—W658B, Free State Bcstg. Inc., see W53AF, Booneville, MS. Technical facilities: 2.70-kw ERP, lat. 31° 29' 30", long. 90° 16' 00".

Natchez—Ch. 11, Russell Communications, see K05HT, Flagstaff, AZ.

★ **OXFORD**—W64AY, American Translator Development Inc. Technical facilities: 0.67-kw ERP, lat. 34° 21' 40", long. 89° 41' 55".

Pascagoula—Ch. 46, Commonwealth Venture Systems Inc.

★ **TUPELO**—W06AV, Emmett W. Carr. Technical facilities: 0.01-kw ERP, lat. 34° 19' 24", long. 88° 42' 39".

MISSOURI

★ **BETHANY**—K10LZ, Green Hills LPTV Inc., 122 E. 8th St., Trenton, MO 64683. Phone: 816-359-2212.

Technical facilities: 10-w TPO, 0.17477-kw ERP, 300-ft. above ground, 1300-ft. above sea level, lat. 40° 15' 07", long. 94° 09' 30". Transmitter: KAA(FM) tower site, Bethany. Equipment: Emcee transmitter; Bogner antenna. Costs: Plant, \$60,500; quarterly operating, \$15,000. Principals: William O. Lenhart, pres.; Carolyn G. Lenhart, v.p.; Wendell J. Lenhart, secy-treas. Other interests: Permittee of K42AQ, Milan, MO; K35BH, Princeton, MO; K12NA & K18AR, Trenton, MO.

Bethany—Ch. 33, Mountain TV Network Inc., see K60CX, Augusta, AR.

★ **BETHANY**—K59CW, Mountain TV Network Inc., see K60CX, Augusta, AR.

Technical facilities: 0.40-kw ERP, lat. 40° 21' 41", long. 94° 04' 14".

★ **BETHANY**—K61DD, Mountain TV Network Inc., see K60CX, Augusta, AR. Technical facilities: 0.39-kw ERP, lat. 40° 21' 41", long. 94° 04' 14".

Bethany—Ch. 65, Mountain TV Network Inc., see K60CX, Augusta, AR.

★ **BETHANY**—K67DK, Mountain TV Network Inc., see K60CX, Augusta, AR. Technical facilities: 0.33-kw ERP, lat. 40° 21' 41", long. 94° 04' 14".

★ **BRANSON**—K25BD, Christians Incorporated for Christ. Technical facilities: 0.91-kw ERP, lat. 36° 38' 24", long. 93° 14' 31".

★ **CAMDENTON**—K52AV, Tier III Media Inc. Technical facilities: 0.27-kw ERP, lat. 37° 58' 50", long. 92° 52' 15".

★ **CHILLICOTHE**—K39AM, Kanza Inc. Technical facilities: 7.99-kw ERP, lat. 39° 47' 37", long. 93° 33' 05".

★ **COLUMBIA**—K28BH, Ponyland Bcstg. Co., see K52AR, Redding, CA. Technical facilities: 8.60-kw ERP, lat. 38° 58' 08", long. 92° 18' 50".

★ **COLUMBIA**—K30AS, Low Power Technology Inc., see W25AG, Indianapolis, IN. Technical facilities: 30.1-kw ERP, lat. 38° 56' 47", long. 92° 19' 18".

Columbia—Ch. 34, Heidi A. Terrill, see K05ID, Honolulu, HI.

★ **COLUMBIA**—K42AT, Low Power Technology Inc., see W25AG, Indianapolis, IN.

Festus—Ch. 34, Cozzin Communications Corp.

Flat River—Ch. 26, Ogden Leisure Inc.

★ **FORT LEONARD WOOD**—K40BH, Blacks Desiring Media, see K28AR, Morgan City, LA. Technical facilities: 16.6-kw ERP, lat. 37° 45' 30", long. 92° 06' 30".

Fort Leonard Wood—Ch. 48, Blacks Desiring Media Inc.

★ **FORT LEONARD WOOD**—K45AT, Blacks Desiring Media, see K28AR, Morgan City, LA. Technical facilities: 16.8-kw ERP, lat. 37° 45' 30", long. 92° 06' 30".

★ **FORT LEONARD WOOD**—K53CA, Blacks Desiring Media, see K28AR, Morgan City, LA. Technical facilities: 16.2-kw ERP, lat. 37° 45' 30", long. 92° 06' 30".

★ **HOUSTON**—K16AR, Robert L. Davis. Technical facilities: 8.51-kw ERP, lat. 37° 19' 30", long. 91° 57' 55".

★ **JEFFERSON CITY**—K19AL, Ponyland Bcstg. Co., see K52AR, Redding, CA. Technical facilities: 19.1-kw ERP, lat. 38° 40' 44", long. 92° 04' 31".

Joplin—Ch. 57, Residential Entertainment Inc., see K56CT, El Dorado, AR.

★ **KANSAS CITY**—K32AM, American Television Corp., see K30AM, Lawrence, KS. Technical facilities: 21.1-kw ERP, lat. 39° 06' 12", long. 94° 34' 57".

★ **KANSAS CITY—K35AH**, Community Telecommunications Development Foundation, 1010 Massachusetts Ave. NW, Suite 400, Washington, DC 20001. Technical facilities: 6.83-kw ERP, lat. 39° 04' 59", long. 94° 28' 49".

KIRKSVILLE—K05HF, Stephen G. England. Technical facilities: 0.049-kw ERP, lat. 40° 13' 38", long. 92° 36' 35". Start of operation: Feb. 1983.

Lebanon—Ch. 29, 31, 39, 51, 57, Mountain TV Network, see K60CX, Augusta, AR.

MARYVILLE—W10AW, Sowers Newspapers Inc., see K07SD, Rolla, MO. Technical facilities: 10-w TPO, 0.09576-kw ERP, 175-ft. above ground, 1335-ft. above sea level, lat. 40° 21' 36", long. 94° 53' 00".

Transmitter: 16th St. & College Ave., Maryville. Start of operation: March 1983. Locally originated programming: Plans classified advertising & wire service news. Equipment: Emcee transmitter; Bogner antenna. Costs: Plant, \$60,500; quarterly operating, \$15,000.

★ **MARYVILLE—K20AH**, Frank Merenghi. Technical facilities: 0.984-kw ERP, lat. 40° 22' 50", long. 94° 55' 45".

★ **MILAN—K42AQ**, Green Hills LPTV Inc., see K10LZ, Bethany, MO. Technical facilities: 0.637-kw ERP, lat. 40° 12' 55", long. 93° 08' 28".

★ **MOUND CITY—K08KH**, Benton Community Television Inc., 134 Woodland Rd., Lansing, KS 66043. Technical facilities: 0.064-kw ERP, lat. 40° 04' 30", long. 95° 12' 25". Other interests: Permittee of K13TV, Mound City, MO.

★ **MOUND CITY—K13TV**, Benton Community Television Inc., see above. Technical facilities: 0.071-kw ERP, lat. 40° 04' 30", long. 95° 12' 25".

Poplar Bluff—Ch. 31, Juan Villareal, see W18AH, Manteo, NC.

Poplar Bluff—Ch. 36, American Lo-Power TV Network Inc., see K23AK, Morgan City, LA.

Poplar Bluff—Ch. 60, Juan Villareal, see W18AH, Manteo, NC.

Potosi—Ch. 29, 31, 35, 41, Mountain TV Network Inc., see K60CX, Augusta, AR.

★ **PRAIRIE CITY—K18AZ**, Mountain TV Network Inc., see K60CX, Augusta, AR. Technical facilities: 0.44-kw ERP, lat. 38° 11' 23", long. 94° 09' 10".

★ **PRAIRIE CITY—K34AY**, Mountain TV Network Inc., see K60CX, Augusta, AR. Technical facilities: 0.34-kw ERP, lat. 38° 11' 23", long. 94° 09' 10".

★ **PRAIRIE CITY—K36AY**, Mountain TV Network Inc., see K60CX, Augusta, AR. Technical facilities: 0.33-kw ERP, lat. 38° 11' 23", long. 94° 09' 10".

★ **PRAIRIE CITY—K40BF**, Mountain TV Network Inc., see K60CX, Augusta, AR. Technical facilities: 0.30-kw ERP, lat. 38° 11' 23", long. 94° 09' 10".

★ **PRINCETON—K35BH**, Green Hills LPTV Inc., see K10LZ, Bethany, MO. Technical facilities: 0.65-kw ERP, lat. 40° 24' 13", long. 93° 33' 58".

ROLLA—K07SD, Sowers Newspapers Inc., Box 808, Rolla, MO 65401. Phone: 314-364-2468.

Technical facilities: 10-w TPO, 0.155229-kw ERP, 145-ft. above ground, 1345-ft. above sea level, lat. 37° 57' 35", long. 91° 46' 19".

Transmitter: Thomas Jefferson Hall, 202 W. 18th St., Rolla. Start of operation: April 1983.

Locally originated programming: Plans classified advertising & wire service news. Equipment: Emcee transmitter; Bogner antenna. Costs: Plant, \$60,500; quarterly operating, \$15,000.

Ownership: Alma Sowers, pres., 40%; Steven E. Sowers, Thomas S. Sowers, v.p.s., James R. Sowers, treas., 20% each. Other interests: SNI publishes several Missouri newspapers.

★ **ROLLA—K19AN**, Russell Communications, see K05HT, Flagstaff, AZ. Technical facilities: 1.27-kw ERP, lat. 37° 57' 45", long. 91° 45' 46".

★ **ROLLA—K47AW**, George L. Carney & Donna Douglas. Technical facilities: 8.10-kw ERP, lat. 37° 57' 50", long. 91° 45' 54".

★ **ST. LOUIS—K07TV**, American Christian TV System Inc., see K20AG, Anchorage, AK. Technical facilities: 0.08-kw ERP, lat. 38° 38' 52", long. 90° 20' 17".

St. Louis—Ch. 18, Evarista Romero, see K20BF, Ogallala, NE.

★ **ST. LOUIS—K52AY**, Flor De Rio Television Inc., 210 W. 89th St., New York, NY 10024. Technical facilities: 2.04-kw ERP, lat. 38° 37' 48", long. 90° 11' 26".

★ **ST. LOUIS—K56CA**, St. Louis Metro Baptist Assn., 10360 Old Olive Street Rd., St. Louis, MO 63141. Phone: 314-569-1190. Technical facilities: 100-w TPO, 1.24-kw ERP, 480-ft. above ground, 938-ft. above sea level, lat. 38° 37' 28", long. 90° 11' 26". Transmitter: Laclede, 720 Olive, St. Louis. Officers: W. A. Welsh, pres.; Stuart A. Johnston, exec. v.p.; Eugene P. Hazlewood, secy.; Warren G. Kraeger, treas. Represented (legal): May & Dunne.

★ **ST. LOUIS—K60CJ**, Community Service Television, Box 310, San Bernardino, CA 92402. Technical facilities: 9.06-kw ERP, lat. 38° 38' 51", long. 90° 20' 13".

★ **ST. LOUIS—K62BS**, Domsat of Missouri Inc., see K62BD, Minneapolis, MN. Technical facilities: 1000-w TPO, 17.03-kw ERP, 1083-ft. above ground, 990-ft. above sea level, lat. 38° 34' 24", long. 90° 19' 20". Transmitter: MacKenzie Rd., 0.5-mi. N of Heege Ave., St. Louis.

★ **ST. LOUIS—K66CJ**, Tennessee Christian Television Inc., see W58AU, Memphis, TN. Technical facilities: 13.1-kw ERP, lat. 38° 37' 41", long. 90° 11' 31".

Springfield—Ch. 49, Millard V. Oakley, see K28AR, Morgan City, LA.

Springfield—Ch. 55, Bcst. Data Corp.

★ **TRENTON—K12NA**, Green Hills LPTV Inc., see K10LZ, Bethany, MO. Technical facilities: 0.094-kw ERP, lat. 40° 04' 48", long. 93° 39' 40".

★ **TRENTON—K18AR**, Green Hills LPTV Inc., see K10LZ, Bethany, MO.

Technical facilities: 0.736-kw ERP, lat. 40° 04' 48", long. 93° 39' 40".

★ **TRENTON—K30AN**, American Lo-Power TV Network, see K23AK, Morgan City, LA. Technical facilities: 2.90-kw ERP, lat. 40° 05' 00", long. 93° 33' 30".

★ **TRENTON—K47AU**, American Lo-Power TV Network, see K23AK, Morgan City, LA. Technical facilities: 2.79-kw ERP, lat. 40° 05' 00", long. 93° 33' 30".

★ **TRENTON—K52BQ**, American Lo-Power TV Network, see K23AK, Morgan City, LA. Technical facilities: 2.76-kw ERP, lat. 40° 05' 00", long. 93° 33' 30".

West Plains—Ch. 32, Robert L. Davis.

★ **WEST PLAINS—K51BQ**, Mountain TV Network Inc., see K60CX, Augusta, AR. Technical facilities: 0.65-kw ERP, lat. 36° 48' 09", long. 91° 54' 55".

West Plains—Ch. 53, Mountain TV Network Inc., see K60CX, Augusta, AR.

MONTANA

★ **BAKER—K14AV**, Mountain TV Network Inc., see K60CX, Augusta, AR. Technical facilities: 1.27-kw ERP, lat. 46° 10' 33", long. 104° 21' 16".

★ **BAKER—K16AK**, Mountain TV Network Inc., see K60CX, Augusta, AR. Technical facilities: 1.31-kw ERP, lat. 46° 10' 33", long. 104° 21' 16".

★ **BAKER—K32AU**, Mountain TV Network Inc., see K60CX, Augusta, AR. Technical facilities: 1.38-kw ERP, lat. 46° 10' 33", long. 104° 21' 16".

★ **BAKER—K36AR**, Mountain TV Network Inc., see K60CX, Augusta, AR. Technical facilities: 1.40-kw ERP, lat. 46° 10' 33", long. 104° 21' 16".

★ **BAKER—K40AZ**, Mountain TV Network Inc., see K60CX, Augusta, AR. Technical facilities: 1.43-kw ERP, lat. 46° 10' 33", long. 104° 21' 16".

★ **BAKER—K42BA**, Mountain TV Network Inc., see K60CX, Augusta, AR. Technical facilities: 1.42-kw ERP, lat. 46° 10' 33", long. 104° 21' 16".

BILLINGS—K05HS, Yellowstone Valley Community TV. Technical facilities: 0.06-kw ERP, lat. 45° 46' 35", long. 108° 35' 48".

BILLINGS—K14AQ, Russell Communications, see K05HT, Flagstaff, AZ. Technical facilities: 1000-w TPO, 11.98-kw ERP, 324-ft. above ground, 3750-ft. above sea level, lat. 45° 45' 59", long. 108° 27' 19". Transmitter: 6.5-mi. SSE of Billings.

★ **BILLINGS—K25BP**, Classic Video Systems, see K53BP, Cortez, CO. Technical facilities: 11.8-kw ERP, lat. 45° 45' 59", long. 108° 27' 19".

Billings—Ch. 27, Bob Jacobucci, see K33AY, Idaho Falls, ID.

Billings—Ch. 35, Coleen Demery.

★ **BIRNEY—K57DF**, Dull Knife Memorial College Inc., see K10ML, Busby, MT. Technical facilities: 11.1-kw ERP, lat. 45° 33' 12", long. 106° 31' 16".

Bozeman—Ch. 2, Juan Ramon Ortiz.

★ **BROADUS—K15AY**, Mountain TV Network Inc., see K60CX, Augusta, AR. Technical facilities: 0.85-kw ERP, lat. 45° 23' 52", long. 105° 32' 05".

★ **BROADUS—K17AL**, Mountain TV Network Inc., see K60CX, Augusta, AR. Technical facilities: 0.872-kw ERP, lat. 45° 23' 52", long. 105° 32' 05".

★ **BROADUS—K23AL**, Mountain TV Network Inc., see K60CX, Augusta, AR. Technical facilities: 0.89-kw ERP, lat. 45° 23' 52", long. 105° 32' 05".

★ **BROADUS—K25AT**, Mountain TV Network Inc., see K60CX, Augusta, AR. Technical facilities: 0.88-kw ERP, lat. 45° 23' 52", long. 105° 32' 05".

★ **BROADUS—K27AQ**, Mountain TV Network Inc., see K60CX, Augusta, AR. Technical facilities: 0.90-kw ERP, lat. 45° 23' 52", long. 105° 32' 05".

★ **BROADUS—K33AN**, Mountain TV Network Inc., see K60CX, Augusta, AR. Technical facilities: 0.92-kw ERP, lat. 45° 23' 52", long. 105° 32' 05".

★ **BROADUS—K35AO**, Mountain TV Network Inc., see K60CX, Augusta, AR. Technical facilities: 0.94-kw ERP, lat. 45° 23' 52", long. 105° 32' 05".

★ **BROWNING—K56CM**, Browning Public Schools. Technical facilities: 0.01-kw ERP, lat. 48° 33' 26", long. 113° 00' 51".

★ **BUSBY—K10ML**, Dull Knife Memorial College Inc., Box 206, Lame Deer, MT 59043. Phones: 406-477-6240; 406-592-3646. Technical facilities: 0.01-kw ERP, lat. 45° 33' 05", long. 106° 57' 30".

Principals: Bill Parker, pres.; Ray Mueller, v.p.; Clara Spotted Elk, secy.-treas. Other interests: Owns K05BL, Lame Deer, MT. Permittee of K57DF, Birney/Tongue River, MT; standard translators K09UI & K55ED, Muddy Creek, MT; K67CY, North Cheyenne Indian Reservation, MT.

★ **CHESTER—K78AH**, East Butte TV Club Inc., 303 5th St. N, Shelby, MT 59474. Technical facilities: 100-w TPO, 0.864-kw ERP, 64-ft. above ground, 6982-ft. above sea level, lat. 48° 51' 30", long. 111° 06' 28". Transmitter: 41-mi. NE of Shelby, 24-mi. NW of Chester on Mount Royal. Equipment: Emcee transmitter; Alford antenna. Costs: Plant, \$35,810; yearly operating, \$1,975. Officers: Ed Peterschick, pres.; Vern Pimley, v.p.

★ **CHINOOK—K14AS**, Blaine County Public Television. Technical facilities: 0.21-kw ERP, lat. 47° 35' 07", long. 109° 13' 03".

★ **CHOTEAU—K23AM**, Mountain TV Network Inc., see K60CX, Augusta, AR. Technical facilities: 1.33-kw ERP, lat. 47° 17' 17", long. 112° 41' 34".

★ **CHOTEAU—K25BN**, Mountain TV Network Inc., see K60CX, Augusta, AR. Technical facilities: 1.32-kw ERP, lat. 47° 17' 17", long. 112° 41' 34".

★ **CHOTEAU—K41AZ**, Mountain TV Network Inc., see K60CX, Augusta, AR. Technical facilities: 1.42-kw ERP, lat. 47° 17' 17", long. 112° 41' 34".

Low Power TV Stations—Montana

CIRCLE—K14AG, Dale Bond, Circle TV Booster Club Inc., Box 6, Brockway, MT 59214. Phone: 406-485-3550. Technical facilities: 100-w TPO, 0.341-kw ERP, 42-ft. above ground, 3508-ft. above sea level, lat. 47° 16' 00", long. 105° 24' 55". Transmitter: 13.5-mi. SE of Circle. Note: Operating as a translator; primary station KWSE, Williston, ND. Officers: Dale Bond, pres.; Edwin Moos, v.p.; Robert T. Hoover, secy.; Eugene Schuld, treas.

★ **CONRAD—K14AZ**, Satellite Communications Corp. Technical facilities: 41.6-kw ERP, lat. 48° 18' 48", long. 111° 57' 38".

★ **CUT BANK—K22AP**, Mountain TV Network Inc., see K60CX, Augusta, AR. Technical facilities: 1.33-kw ERP, lat. 48° 34' 32", long. 112° 13' 51".

★ **CUT BANK—K28AX**, Mountain TV Network Inc., see K60CX, Augusta, AR. Technical facilities: 1.35-kw ERP, lat. 48° 34' 32", long. 112° 13' 51".

★ **CUT BANK—K30AU**, Mountain TV Network Inc., see K60CX, Augusta, AR. Technical facilities: 1.38-kw ERP, lat. 48° 34' 32", long. 112° 13' 51".

★ **CUT BANK—K34AR**, Mountain TV Network Inc., see K60CX, Augusta, AR. Technical facilities: 1.37-kw ERP, lat. 48° 34' 32", long. 112° 13' 51".

★ **CUT BANK—K40AY**, Mountain TV Network Inc., see K60CX, Augusta, AR. Technical facilities: 1.43-kw ERP, lat. 48° 34' 32", long. 112° 13' 51".

★ **DARBY—K21AN**, Bitterroot Valley Public Television, 212 S. 3rd St., Hamilton, MT 59840. Phone: 406-363-2158. Technical facilities: 1.15-kw ERP, lat. 46° 04' 02", long. 114° 12' 24". Scheduled to begin operation: July 1, 1987. Locally originated programming: News, sports, public affairs, historical documentaries, arts profiles. Satellite programming: PBS planned. Personnel: Helen Bibler, station mgr. Officer: James R. Parker, treas. Represented (legal): Schwartz, Woods & Miller.

★ **DILLON—K14AY**, Mountain TV Network Inc., see K60CX, Augusta, AR. Technical facilities: 0.852-kw ERP, lat. 45° 00' 59", long. 112° 42' 59".

★ **DILLON—K20AX**, Mountain TV Network Inc., see K60CX, Augusta, AR. Technical facilities: 0.87-kw ERP, lat. 45° 00' 59", long. 112° 42' 59".

★ **DILLON—K22BA**, Mountain TV Network Inc., see K60CX, Augusta, AR. Technical facilities: 0.89-kw ERP, lat. 45° 00' 59", long. 112° 42' 59".

★ **DILLON—K40BE**, Mountain TV Network Inc., see K60CX, Augusta, AR. Technical facilities: 0.95-kw ERP, lat. 45° 00' 59", long. 112° 42' 59".

Dooly—Ch. 19, 23, Nemont Cablevision Inc., see K29AM, Glentana, MT.

GLASGOW—K14AR, Valley County TV District, Box 1129, Glasgow, MT 59230. Technical facilities: 1.38-kw ERP, lat. 48° 12' 18", long. 106° 38' 00".

Glasgow—Ch. 16, 18, Matlock Communications Inc.

GLASGOW—K19AC, C-Tel Inc., Box 30635, Billings, MT 59107. Phone: 406-245-8200. Technical facilities: 100-w TPO, 1.95-kw ERP, 299-ft. above ground, 2789-ft. above sea level, lat. 48° 01' 52", long. 106° 18' 29". Transmitter: 7-mi. E of Fort Peck, 0.35-mi. NW of Deadman Butte. Start of operation: Jan. 1983. Locally originated programming: Plans character generated news & information. Satellite programming: Plans CNN Headline News.

Equipment: Acrodyne transmitter; Scala antenna. Costs: Plant, \$62,090; quarterly operating, \$16,440.

Ownership: A. Clinton Ober, pres.-treas., 100%; Vikki Limpus, v.p.-secy.; Richard A. Brekke, asst. secy. Represented (legal): Gardner, Carton & Douglas.

Represented (engineering): John H. Mullaney. Other interests: Owns K18AH, Havre, MT; K17AD, Lewistown, MT; K18AG, Libby, MT; K05HL, La Grande, OR; K15AD, Cody, WY; K16AE, Gillette, WY.

★ **GLENTANA—K29AM**, Nemont Cablevision Inc., 690 Hwy. 13 S., Scobey, MT 59263. Technical facilities: 3.83-kw ERP, lat. 48° 45' 26", long. 106° 14' 25".

Other interests: Permittee of K31AT, K35AW & K39AY, Glentana, MT; K24BO, Poplar, MT; K19AY, K21BE, K23BB, K26BJ, K28BJ, K29AU, K34BH, K57DS, K62CD, K65DE & K67DO, Scobey, MT.

★ **GLENTANA—K31AT**, Nemont Cablevision Inc., see above. Technical facilities: 3.83-kw ERP, lat. 48° 45' 26", long. 106° 14' 25".

★ **GLENTANA—K35AW**, Nemont Cablevision Inc., see above. Technical facilities: 3.83-kw ERP, lat. 48° 45' 26", long. 106° 14' 25".

★ **GLENTANA—K39AY**, Nemont Cablevision Inc., see above. Technical facilities: 3.83-kw ERP, lat. 48° 45' 26", long. 106° 14' 25".

★ **GREAT FALLS—K08KR**, Marcia L. Crittenden, 2543 N. Champlain, Tempe, AZ 85281. Technical facilities: 0.08-kw ERP, lat. 47° 29' 28", long. 111° 14' 03".

★ **HAMILTON—K42BJ**, Mountain TV Network Inc., see K60CX, Augusta, AR. Technical facilities: 3.22-kw ERP, lat. 45° 57' 50", long. 114° 18' 47".

★ **HAMILTON—K45AW**, Mountain TV Network Inc., see K60CX, Augusta, AR. Technical facilities: 3.27-kw ERP, lat. 45° 57' 50", long. 114° 18' 47".

★ **HAMILTON—K47BC**, Mountain TV Network Inc., see K60CX, Augusta, AR. Technical facilities: 3.26-kw ERP, lat. 45° 57' 50", long. 114° 18' 47".

★ **HAMILTON—K65CV**, Mountain TV Network Inc., see K60CX, Augusta, AR. Technical facilities: 3.56-kw ERP, lat. 45° 57' 50", long. 114° 18' 47".

★ **HAMILTON—K67DA**, Mountain TV Network Inc., see K60CX, Augusta, AR. Technical facilities: 3.54-kw ERP, lat. 45° 57' 50", long. 114° 18' 47".

★ **HAMILTON—K69DS**, Mountain TV Network Inc., see K60CX, Augusta, AR. Technical facilities: 3.60-kw ERP, lat. 45° 57' 50", long. 114° 18' 47".

HAVRE—K18AH, C-Tel Inc., see K19AC, Glasgow, MT.

Technical facilities: 100-w TPO, 1.02 & 0.45-kw ERP, 50-ft. above ground, 5730-ft. above sea level, lat. 48° 12' 34", long. 109° 49' 58".

Transmitter: Top of Centennial Mtn., 13-mi. E of Big Sandy.

Start of operation: Feb. 1983.

Locally originated programming: Plans character generated news & information.

Satellite programming: Plans CNN Headline News.

Equipment: Acrodyne transmitter; Scala antenna.

Costs: Plant, \$62,090; quarterly operating, \$16,440.

★ **HAVRE—K52BB**, Eddie Robinson, 1101 W. Ave. D, Lovington, NM 88260.

Technical facilities: 0.80-kw ERP, lat. 48° 33' 51", long. 109° 40' 38".

★ **JORDAN—K39AW**, Mountain TV Network Inc., see K60CX, Augusta, AR.

Technical facilities: 0.14-kw ERP, lat. 47° 18' 53", long. 106° 53' 49".

★ **JORDAN—K41AT**, Mountain TV Network Inc., see K60CX, Augusta, AR.

Technical facilities: 0.14-kw ERP, lat. 47° 18' 53", long. 106° 53' 49".

★ **JORDAN—K43AW**, Mountain TV Network Inc., see K60CX, Augusta, AR.

Technical facilities: 0.14-kw ERP, lat. 47° 18' 53", long. 106° 53' 49".

★ **JORDAN—K45BB**, Mountain TV Network Inc., see K60CX, Augusta, AR.

Technical facilities: 0.14-kw ERP, lat. 47° 18' 53", long. 106° 53' 49".

★ **JORDAN—K47BG**, Mountain TV Network Inc., see K60CX, Augusta, AR.

Technical facilities: 0.14-kw ERP, lat. 47° 18' 53", long. 106° 53' 49".

★ **JORDAN—K51BI**, Mountain TV Network Inc., see K60CX, Augusta, AR.

Technical facilities: 0.14-kw ERP, lat. 47° 18' 53", long. 106° 53' 49".

★ **JORDAN—K67DN**, Mountain TV Network Inc., see K60CX, Augusta, AR.

Technical facilities: 0.12-kw ERP, lat. 47° 18' 53", long. 106° 53' 49".

★ **JORDAN—K69EC**, Mountain TV Network Inc., see K60CX, Augusta, AR.

Technical facilities: 0.12-kw ERP, lat. 47° 18' 53", long. 106° 53' 49".

KALISPELL—K18AJ, Telecrafter Bcstg. Corp., Box 30365, Billings, MT 59107. Technical facilities: 100-w TPO, 0.45-kw ERP, 100-ft. above ground, 3808.25-ft. above sea level, lat. 48° 09' 58", long. 114° 19' 51".

Transmitter: 3-mi. SW of Kalispell, near Lone Pine State Park.

MONTANA

★ **KALISPELL/WHITEFISH—K35AU**, Santa Maria Communications.

Technical facilities: 4.10-kw ERP, lat. 48° 00' 48", long. 114° 21' 55".

LAME DEER—K05BL, Dull Knife Memorial College, see K10ML, Busby, MT.

Technical facilities: 1-w TPO, 4.5-kw ERP, 43-ft. above ground, 3725-ft. above sea level, lat. 45° 37' 42", long. 106° 39' 43".

Transmitter: NNE edge of city limits of Lame Deer.

Equipment: Mars transmitter; Channel Master antenna.

★ **LEWISTOWN—K16AN**, Mountain TV Network Inc., see K60CX, Augusta, AR.

Technical facilities: 0.795-kw ERP, lat. 47° 08' 35", long. 109° 17' 54".

LEWISTOWN—K17AD, C-Tel Inc., see K19AC, Glasgow, MT.

Technical facilities: 100-w TPO, 0.651-kw ERP, 50-ft. above ground, 5750-ft. above sea level, lat. 47° 10' 42", long. 109° 32' 01".

Transmitter: On South Moccasin Mtn., 4-mi. NE of Spring Creek Junction, Lewistown.

Start of operation: Dec. 1982.

Locally originated programming: Plans character generated news & information.

Satellite programming: CNN Headline News.

Equipment: Acrodyne transmitter; Scala antenna.

Costs: Plant, \$62,090; quarterly operating, \$16,440.

★ **LEWISTOWN—K24AP**, Mountain TV Network Inc., see K60CX, Augusta, AR.

Technical facilities: 0.781-kw ERP, lat. 47° 08' 35", long. 109° 17' 54".

★ **LEWISTOWN—K40AW**, Mountain TV Network Inc., see K60CX, Augusta, AR.

Technical facilities: 0.753-kw ERP, lat. 47° 08' 35", long. 109° 17' 54".

★ **LIBBY—K18AG**, Telecrafter Corp., see K19AC, Glasgow, MT.

Technical facilities: 100-w TPO, 1.069-kw ERP, 120-ft. above ground, 2520-ft. above sea level, lat. 48° 22' 42", long. 115° 33' 20".

Transmitter: 1.5-mi. S of Libby.

Locally originated programming: Plans character generated news & information.

Satellite programming: CNN Headline News.

Equipment: Acrodyne transmitter; Scala antenna.

Costs: Plant, \$62,090; quarterly operating, \$16,440.

★ **LIVINGSTON—K15BJ**, Artis P. Mebane Jr. Technical facilities: 1.30-kw ERP, lat. 45° 40' 26", long. 110° 34' 01".

Livingston—Ch. 42, Jo Ann's Balloon Boutique Inc., see W11BE, Grand Rapids, MI.

MALTA—K15AS, Phillips County TV Translator, Box 387, Malta, MT 59538.

Technical facilities: 1.38-kw ERP, lat. 48° 20' 15", long. 107° 53' 00".

★ **MALTA—K43AX**, Mountain TV Network Inc., see K60CX, Augusta, AR.

Technical facilities: 0.972-kw ERP, lat. 48° 14' 36", long. 107° 27' 10".

★ **MALTA—K52BA**, Mountain TV Network Inc., see K60CX, Augusta, AR.

Technical facilities: 1.00-kw ERP, lat. 48° 14' 36", long. 107° 27' 10".

★ **MALTA—K54BL**, Mountain TV Network Inc., see K60CX, Augusta, AR.

Technical facilities: 0.99-kw ERP, lat. 48° 14' 36", long. 107° 27' 10".

★ **MALTA—K56CI**, Mountain TV Network Inc., see K60CX, Augusta, AR.

Technical facilities: 1.01-kw ERP, lat. 48° 14' 36", long. 107° 27' 10".

★ **MALTA—K60CR**, Mountain TV Network Inc., see K60CX, Augusta, AR.

Technical facilities: 1.03-kw ERP, lat. 48° 14' 36", long. 107° 27' 10".

★ **MALTA—K62CA**, Mountain TV Network Inc., see K60CX, Augusta, AR.

Technical facilities: 1.02-kw ERP, lat. 48° 14' 36", long. 107° 27' 10".

★ **MALTA—K64CB**, Mountain TV Network Inc., see K60CX, Augusta, AR.

Technical facilities: 1.04-kw ERP, lat. 48° 14' 36", long. 107° 27' 10".

★ **MILES CITY**—K08KG, Debra M. Kamp. Technical facilities: 0.074-kw ERP, lat. 46° 24' 29", long. 105° 50' 51".

Missoula—Ch. 49, Baby Boom Bcstg. Co., see W14AK, Montgomery, AL.

★ **PABLO/RONAN**—K54BQ, Salish Kootenai College, see K56CN, St. Ignatius, MT. Technical facilities: 0.01-kw ERP, lat. 47° 31' 53", long. 114° 07' 01".

★ **POPLAR**—K22AX, Mountain TV Network Inc., see K60CX, Augusta, AR. Technical facilities: 0.89-kw ERP, lat. 48° 05' 37", long. 104° 55' 34".

★ **POPLAR**—K24BO, Nemont Cablevision Inc., see K29AM, Glentana, MT. Technical facilities: 3.83-kw ERP, lat. 48° 17' 35", long. 105° 15' 00".

★ **POPLAR**—K30BB, Mountain TV Network Inc., see K60CX, Augusta, AR. Technical facilities: 0.92-kw ERP, lat. 48° 05' 37", long. 104° 55' 34".

★ **POPLAR**—K32AV, Mountain TV Network Inc., see K60CX, Augusta, AR. Technical facilities: 0.92-kw ERP, lat. 48° 05' 37", long. 104° 55' 34".

★ **POPLAR**—K40BA, Mountain TV Network Inc., see K60CX, Augusta, AR. Technical facilities: 0.954-kw ERP, lat. 48° 05' 37", long. 104° 55' 34".

★ **POPLAR**—K42BC, Mountain TV Network Inc., see K60CX, Augusta, AR. Technical facilities: 0.95-kw ERP, lat. 48° 05' 37", long. 104° 55' 34".

★ **POPLAR**—K48BF, Mountain TV Network Inc., see K60CX, Augusta, AR. Technical facilities: 0.987-kw ERP, lat. 48° 05' 37", long. 104° 55' 34".

★ **RED LODGE**—K29AP, Mountain TV Network Inc., see K60CX, Augusta, AR. Technical facilities: 3.08-kw ERP, lat. 45° 10' 45", long. 109° 21' 18".

★ **RED LODGE**—K59CV, Mountain TV Network Inc., see K60CX, Augusta, AR. Technical facilities: 3.46-kw ERP, lat. 45° 10' 45", long. 109° 21' 18".

★ **ROUNDUP**—K06KX, Roundup TV Tax District. Technical facilities: 0.06-kw ERP, lat. 46° 28' 02", long. 108° 33' 50".

★ **ST. IGNATIUS**—K56CN, Salish Kootenai College, Box 117, Hwy. 93, Pablo, MT 59855. Phone: 406-675-4800. Scheduled to begin: Spring 1987. Locally originated programming: Plans news, public affairs, documentaries & educational programs. Satellite programming: Plans PBS. Personnel: Frank Tyro, media/LPTV dir. Other interests: Permittee of K54BQ, Pablo/Ronan, MT.

★ **SCOBEEY**—K15BL, Blacks Desiring Media Inc., see K28AR, Morgan City, LA. Technical facilities: 6.39-kw ERP, lat. 48° 48' 03", long. 105° 21' 00".

Scobey—Ch. 17, Blacks Desiring Media.

★ **SCOBEEY**—K19AY, Nemont Cablevision Inc., see K29AM, Glentana, MT.

★ **SCOBEEY**—K20AJ, Blacks Desiring Media Inc., see K28AR, Morgan City, LA. Technical facilities: 6.33-kw ERP, lat. 48° 48' 03", long. 105° 21' 00".

★ **SCOBEEY**—K21BE, Nemont Cablevision

Inc., see K29AM, Glentana, MT.

★ **SCOBEEY**—K23BB, Nemont Cablevision Inc., see K29AM, Glentana, MT.

★ **SCOBEEY**—K26BJ, Nemont Cablevision Inc., see K29AM, Glentana, MT.

★ **SCOBEEY**—K28BJ, Nemont Cablevision Inc., see K29AM, Glentana, MT.

★ **SCOBEEY**—K29AU, Nemont Cablevision Inc., see K29AM, Glentana, MT.

★ **SCOBEEY**—K33AK, Blacks Desiring Media Inc., see K28AR, Morgan City, LA. Technical facilities: 6.14-kw ERP, lat. 48° 48' 03", long. 105° 21' 00".

★ **SCOBEEY**—K34BH, Nemont Cablevision Inc., see K29AM, Glentana, MT.

★ **SCOBEEY**—K36AS, Blacks Desiring Media Inc., see K28AR, Morgan City, LA. Technical facilities: 6.14-kw ERP, lat. 48° 48' 03", long. 105° 21' 00".

Scobey—Ch. 38, Blacks Desiring Media Inc.

★ **SCOBEEY**—K44AS, Blacks Desiring Media Inc., see K28AR, Morgan City, LA. Technical facilities: 6.14-kw ERP, lat. 48° 48' 03", long. 105° 21' 00".

★ **SCOBEEY**—K46AX, Blacks Desiring Media Inc., see K28AR, Morgan City, LA. Technical facilities: 5.81-kw ERP, lat. 48° 48' 03", long. 105° 21' 00".

★ **SCOBEEY**—K49BF, Blacks Desiring Media Inc., see K28AR, Morgan City, LA. Technical facilities: 5.92-kw ERP, lat. 48° 48' 03", long. 105° 21' 00".

★ **SCOBEEY**—K54BM, Blacks Desiring Media Inc., see K28AR, Morgan City, LA. Technical facilities: 5.76-kw ERP, lat. 48° 48' 03", long. 105° 21' 00".

★ **SCOBEEY**—K57DS, Nemont Cablevision Inc., see K29AM, Glentana, MT.

★ **SCOBEEY**—K62CD, Nemont Cablevision Inc., see K29AM, Glentana, MT.

★ **SCOBEEY**—K65DE, Nemont Cablevision Inc., see K29AM, Glentana, MT.

★ **SCOBEEY**—K67DO, Nemont Cablevision Inc., see K29AM, Glentana, MT.

★ **THOMPSON FALLS**—K27BD, Mountain TV Network Inc., see K60CX, Augusta, AR. Technical facilities: 0.90-kw ERP, lat. 47° 36' 58", long. 115° 15' 22".

Thompson Falls—Ch. 31, Mountain TV Network Inc., see K60CX, Augusta, AR.

★ **VIRGINIA CITY**—K19AW, Mountain TV Network Inc., see K60CX, Augusta, AR. Technical facilities: 0.87-kw ERP, lat. 45° 14' 13", long. 111° 52' 57".

★ **VIRGINIA CITY**—K25AY, Mountain TV Network Inc., see K60CX, Augusta, AR. Technical facilities: 0.883-kw ERP, lat. 45° 14' 13", long. 111° 52' 57".

★ **VIRGINIA CITY**—K27AX, Mountain TV Network Inc., see K60CX, Augusta, AR. Technical facilities: 0.905-kw ERP, lat. 45° 14' 13", long. 111° 52' 57".

Whitefish—Ch. 14, Larry O'Shaugnessy.

Whitefish—Ch. 19, Creative Bcst. Communications.

Whitefish—Ch. 26, Jeffco Bcstg., see K47BV, Carrington, ND.

★ **WHITEFISH**—K42BF, Kentel, see K24AV, Garden City, KS. Technical facilities: 30.5-kw ERP, lat. 48° 04' 14", long. 114° 02' 46".

★ **WHITEFISH**—K51BL, Russell Communications, see K05HT, Flagstaff, AZ. Technical facilities: 30.3-kw ERP, lat. 48° 04' 14", long. 114° 02' 46".

★ **WHITE SULPHUR SPRINGS**—K09MH, True Vue Television Assn. Inc. Technical facilities: 0.051-kw ERP, lat. 46° 30' 12", long. 110° 49' 41".

★ **WHITE SULPHUR SPRINGS**—K27BG, Mountain TV Network Inc., see K60CX, Augusta, AR. Technical facilities: 3.02-kw ERP, lat. 46° 35' 56", long. 110° 42' 42".

★ **WHITE SULPHUR SPRINGS**—K33BF, Mountain TV Network Inc., see K60CX, Augusta, AR. Technical facilities: 3.13-kw ERP, lat. 46° 35' 56", long. 110° 42' 42".

NEBRASKA

★ **ALLIANCE**—K05IG, Localvision, see K12NG, Wiley, CO. Technical facilities: 0.21-kw ERP, lat. 42° 11' 50", long. 102° 52' 50".

★ **ALLIANCE**—K14AX, Women's LPTV Network, see K18AX, Garden City, KS. Technical facilities: 12.0-kw ERP, lat. 42° 11' 50", long. 102° 52' 50".

★ **ALLIANCE**—K19AQ, CBC TV, see K67DT, Carrington, ND. Technical facilities: 12-kw ERP, lat. 42° 11' 50", long. 102° 52' 50".

★ **ALLIANCE**—K22AZ, Eric Jacobsen. Technical facilities: 11.9-kw ERP, lat. 42° 11' 50", long. 102° 52' 50".

★ **BURWELL**—K14GK, Mountain TV Network Inc., see K60CX, Augusta, AR. Technical facilities: 0.64-kw ERP, lat. 41° 47' 05", long. 99° 16' 43".

★ **BURWELL**—K16AQ, Mountain TV Network Inc., see K60CX, Augusta, AR. Technical facilities: 0.65-kw ERP, lat. 41° 47' 05", long. 99° 16' 43".

★ **BURWELL**—K26AK, Mountain TV Network Inc., see K60CX, Augusta, AR. Technical facilities: 0.68-kw ERP, lat. 41° 47' 05", long. 99° 16' 43".

★ **BURWELL**—K32AQ, Mountain TV Network Inc., see K60CX, Augusta, AR. Technical facilities: 0.69-kw ERP, lat. 41° 47' 05", long. 99° 16' 43".

★ **BURWELL**—K34AQ, Mountain TV Network Inc., see K60CX, Augusta, AR. Technical facilities: 0.69-kw ERP, lat. 41° 47' 05", long. 99° 16' 43".

★ **BURWELL**—K36AQ, Mountain TV Network Inc., see K60CX, Augusta, AR. Technical facilities: 0.7-kw ERP, lat. 41° 47' 05", long. 99° 16' 43".

★ **BURWELL**—K38BA, Mountain TV Network Inc., see K60CX, Augusta, AR. Technical facilities: 0.70-kw ERP, lat. 41° 47' 05", long. 99° 16' 43".

★ **BURWELL**—K42AW, Mountain TV Network Inc., see K60CX, Augusta, AR. Technical facilities: 100-w TPO, 0.71-kw ERP,

100-ft. above ground, 2501-ft. above sea level, lat. 41° 47' 05", long. 99° 16' 43". Transmitter: 7-mi. W of Burwell.

★ **BURWELL**—K44AY, Mountain TV Network Inc., see K60CX, Augusta, AR. Technical facilities: 0.73-kw ERP, lat. 41° 47' 05", long. 99° 16' 43".

★ **CHADRON**—K24AR, Women's Low Power Stations, see K18AX, Garden City, KS. Technical facilities: 1.87-kw ERP, lat. 42° 50' 00", long. 103° 00' 40".

★ **COLUMBUS**—K17AO, Localvision, see K12NG, Wiley, CO. Technical facilities: 12.9-kw ERP, lat. 41° 26' 26", long. 97° 21' 14".

★ **COLUMBUS**—K21AV, Localvision, see K12NG, Wiley, CO. Technical facilities: 12.8-kw ERP, lat. 41° 26' 26", long. 97° 21' 14".

★ **COLUMBUS**—K33AS, Localvision, see K12NG, Wiley, CO. Technical facilities: 12.7-kw ERP, lat. 41° 26' 26", long. 97° 21' 14".

Columbus—Ch. 43, 49, Localvision.

★ **FALLS CITY**—K14GO, Mountain TV Network Inc., see K60CX, Augusta, AR. Technical facilities: 0.85-kw ERP, lat. 40° 04' 54", long. 95° 44' 38".

★ **FALLS CITY**—K18BD, Mountain TV Network Inc., see K60CX, Augusta, AR. Technical facilities: 0.87-kw ERP, lat. 40° 04' 54", long. 95° 44' 38".

★ **FALLS CITY**—K42BM, Mountain TV Network Inc., see K60CX, Augusta, AR. Technical facilities: 0.95-kw ERP, lat. 40° 04' 54", long. 95° 44' 38".

★ **FALLS CITY**—K44BH, Mountain TV Network Inc., see K60CX, Augusta, AR. Technical facilities: 0.97-kw ERP, lat. 40° 04' 54", long. 95° 44' 38".

★ **HARRISON**—K21AR, Mountain TV Network Inc., see K60CX, Augusta, AR. Technical facilities: 1.34-kw ERP, lat. 42° 41' 58", long. 103° 57' 08".

★ **HARRISON**—K43AR, Mountain TV Network Inc., see K60CX, Augusta, AR. Technical facilities: 1.46-kw ERP, lat. 42° 41' 58", long. 103° 57' 08".

Harrison—Ch. 47, Mountain TV Network Inc

★ **HARRISON**—K63CP, Mountain TV Network Inc., see K60CX, Augusta, AR. Technical facilities: 1.57-kw ERP, lat. 42° 41' 58", long. 103° 57' 08".

★ **HARRISON**—K65CZ, Mountain TV Network Inc., see K60CX, Augusta, AR.

★ **HARRISON**—K67DD, Mountain TV Network Inc., see K60CX, Augusta, AR. Technical facilities: 1.59-kw ERP, lat. 42° 41' 58", long. 103° 57' 08".

★ **HARRISON**—K69DV, Mountain TV Network Inc., see K60CX, Augusta, AR. Technical facilities: 1.58-kw ERP, lat. 42° 41' 58", long. 103° 57' 08".

★ **HYANNIS**—K15BA, Mountain TV Network Inc., see K60CX, Augusta, AR. Technical facilities: 0.85-kw ERP, lat. 42° 00' 14", long. 101° 43' 55".

★ **HYANNIS**—K17AP, Mountain TV Network Inc., see K60CX, Augusta, AR. Technical facilities: 0.872-kw ERP, lat. 42° 00' 14", long. 101° 43' 55".

Low Power TV Stations—Nebraska

- ★ **HYANNIS—K21AS**, Mountain TV Network Inc., see K60CX, Augusta, AR.
Technical facilities: 0.89-kw ERP, lat. 42° 00' 14", long. 101° 43' 55".
- ★ **HYANNIS—K25BH**, Mountain TV Network Inc., see K60CX, Augusta, AR.
Technical facilities: 0.88-kw ERP, lat. 42° 00' 14", long. 101° 43' 55".
- ★ **HYANNIS—K27AU**, Mountain TV Network Inc., see K60CX, Augusta, AR.
Technical facilities: 0.90-kw ERP, lat. 42° 00' 14", long. 101° 43' 55".
- ★ **HYANNIS—K33AR**, Mountain TV Network Inc., see K60CX, Augusta, AR.
Technical facilities: 0.92-kw ERP, lat. 42° 00' 14", long. 101° 43' 55".
- ★ **HYANNIS—K43AT**, Mountain TV Network Inc., see K60CX, Augusta, AR.
Technical facilities: 0.97-kw ERP, lat. 42° 00' 14", long. 101° 43' 55".
- ★ **HYANNIS—K49BD**, Mountain TV Network Inc., see K60CX, Augusta, AR.
Technical facilities: 0.98-kw ERP, lat. 42° 00' 14", long. 101° 43' 55".
- ★ **HYANNIS—K51BH**, Mountain TV Network Inc., see K60CX, Augusta, AR.
Technical facilities: 0.98-kw ERP, lat. 42° 00' 14", long. 101° 43' 55".
- ★ **HYANNIS—K53BR**, Mountain TV Network Inc., see K60CX, Augusta, AR.
Technical facilities: 1-kw ERP, lat. 42° 00' 14", long. 101° 43' 55".
- ★ **INOIANOLA—K41BB**, Satellite Communications Corp.
Technical facilities: 7.04-kw ERP, lat. 40° 14' 55", long. 100° 24' 15".
- ★ **LINCOLN—K61CU**, Liberty Bcstg. of Nebraska, Suite 902, Terminal Bldg., Lincoln, NE 68505.
Technical facilities: 1.02-kw ERP, lat. 40° 48' 40", long. 96° 40' 36".
- ★ **McCOOK—K34BD**, Crossroads Communications Co., Box 7, Carpentersville, IL 60110.
Technical facilities: 35.7-kw ERP, lat. 40° 08' 45", long. 100° 36' 59".
Other interests: Permittee of K38BJ, McCook, NE; K14GJ, North Platte, NE.
- ★ **McCOOK—K38BJ**, Crossroads Communications Co., see above.
Technical facilities: 35.5-kw ERP, lat. 40° 08' 45", long. 100° 36' 59".
- ★ **NORFOLK—K66CI**, Keekack Bcstg. Inc., see W11BA, Portland, IN.
Technical facilities: 1.79-kw ERP, lat. 42° 01' 43", long. 97° 21' 24".
- ★ **NORTH PLATTE—K14GJ**, Crossroads Communications Co., see K34BD, McCook, NE.
Technical facilities: 37.1-kw ERP, lat. 41° 03' 47", long. 100° 48' 06".
- Ogallala—Ch. 16, Judith Acevedo, see K12NU, Falfurrias, TX.
- ★ **OGALLALA—K18BF**, Lidia Rodriguez, see K13UP, Willmar, MN.
Technical facilities: 11.9-kw ERP, lat. 41° 08' 02", long. 101° 41' 42".
- ★ **OGALLALA—K20BF**, Evarista Romero, 152 Woodford, San Benito, TX 78586.
Technical facilities: 1.09-kw ERP, lat. 41° 08' 06", long. 101° 43' 27".
Other interests: Permittee of K40BJ, Tucuman, NM; K20AW, Baker, OR; K60DA, Lakeview, OR; K12NQ, Watertown, SD;

- K07TS, Falfurrias, TX; K11SA, Kernville, TX.
- ★ **OGALLALA—K22AW**, North Platte Television Inc., Box 749, North Platte, NE 69101.
Technical facilities: 11.9-kw ERP, lat. 41° 08' 02", long. 101° 41' 42".
- ★ **OGALLALA—K24AS**, Mountain TV Network Inc., see K60CX, Augusta, AR.
Technical facilities: 0.66-kw ERP, lat. 41° 07' 28", long. 101° 54' 17".
- ★ **OGALLALA—K26BG**, Lidia Rodriguez, see K13UP, Willmar, MN.
Technical facilities: 1.08-kw ERP, lat. 41° 08' 06", long. 101° 43' 27".
- ★ **OGALLALA—K28BK**, Judith Ann Acevedo, see K12NU, Falfurrias, TX.
Technical facilities: 1.08-kw ERP, lat. 41° 08' 06", long. 101° 43' 27".
- ★ **OGALLALA—K44BI**, Minerva Rodriguez Frias, see K07TQ, Stephenville, TX.
Technical facilities: 11.9-kw ERP, lat. 41° 08' 02", long. 101° 41' 42".
- ★ **OGALLALA—K46BA**, North Platte Television Inc., see K22AW, Ogallala, NE.
Technical facilities: 0.66-kw ERP, lat. 41° 07' 28", long. 101° 54' 17".
- Ogallala—Ch. 48, Jose Armando Tamez.
- Ogallala—Ch. 48, Lidia Rodriguez.
- ★ **OGALLALA—K50BG**, Mike A. Mendoza, 3804 Royal Crest Dr., Fort Worth, TX 76140.
Technical facilities: 1.01-kw ERP, lat. 41° 08' 06", long. 101° 43' 27".
- ★ **OMAHA—K55EI**, Continental Satellite Corp., CBN Center, Virginia Beach, VA 23463.
Technical facilities: 7.56-kw ERP, lat. 41° 14' 32", long. 96° 01' 24".
- ★ **PAGE—K15BC**, Mountain TV Network Inc., see K60CX, Augusta, AR.
Technical facilities: 0.85-kw ERP, lat. 42° 25' 33", long. 98° 24' 13".
- ★ **PAGE—K21AT**, Mountain TV Network Inc., see K60CX, Augusta, AR.
Technical facilities: 0.89-kw ERP, lat. 42° 25' 33", long. 98° 24' 13".
- ★ **PAGE—K25AW**, Mountain TV Network Inc., see K60CX, Augusta, AR.
Technical facilities: 0.88-kw ERP, lat. 42° 25' 33", long. 98° 24' 13".
- ★ **PAGE—K27AV**, Mountain TV Network Inc., see K60CX, Augusta, AR.
Technical facilities: 0.90-kw ERP, lat. 42° 25' 33", long. 98° 24' 13".
- ★ **PAGE—K43BI**, Mountain TV Network Inc., see K60CX, Augusta, AR.
Technical facilities: 0.97-kw ERP, lat. 42° 25' 33", long. 98° 24' 13".
- ★ **SCOTTSLUFF—K24AN**, Quanta Communications, see K43AO, Pocatello, ID.
Technical facilities: 10.2-kw ERP, lat. 41° 42' 04", long. 103° 40' 49".
- ★ **SCOTTSLUFF—K42BG**, Seven Star Television, Box 5527, Fullerton, CA 92635.
Technical facilities: 6.06-kw ERP, lat. 41° 42' 04", long. 103° 40' 49".
- ★ **SCOTTSLUFF—K53BX**, Localvision, see K12NG, Wiley, CO.
Technical facilities: 5.98-kw ERP, lat. 41° 42' 04", long. 103° 40' 49".
- Scottsbluff—Ch. 55, Localvision.
- ★ **STEEL CITY—K39AQ**, Mountain TV Net-

- work Inc., see K60CX, Augusta, AR.
Technical facilities: 0.956-kw ERP, lat. 40° 01' 28", long. 96° 55' 27".
- ★ **STEEL CITY—K41AP**, Mountain TV Network Inc., see K60CX, Augusta, AR.
Technical facilities: 0.95-kw ERP, lat. 40° 01' 28", long. 96° 55' 27".
- ★ **STEEL CITY—K47BF**, Mountain TV Network Inc., see K60CX, Augusta, AR.
Technical facilities: 0.98-kw ERP, lat. 40° 01' 28", long. 96° 55' 27".
- ★ **STEEL CITY—K49BE**, Mountain TV Network Inc., see K60CX, Augusta, AR.
Technical facilities: 0.98-kw ERP, lat. 40° 01' 28", long. 96° 55' 27".
- ★ **STEEL CITY—K57DL**, Mountain TV Network Inc., see K60CX, Augusta, AR.
Technical facilities: 1.01-kw ERP, lat. 40° 01' 28", long. 96° 55' 27".
- ★ **VILLAGE OF CENTER—K16AJ**, Charlie's TV.
Technical facilities: 0.46-kw ERP, lat. 42° 36' 30", long. 97° 52' 32".
- NEVADA**
- CRYSTAL BAY—K58AO**, Donrey of Nevada Inc., Box 10,000, Reno, NV 89510. Phone: 702-786-8880.
Technical facilities: 100-w TPO, 0.935-kw ERP, 132-ft. above ground, 6387-ft. above sea level, lat. 39° 13' 24", long. 120° 00' 17".
Transmitter: Cal-Neva Club, Crystal Bay, Lake Tahoe, NV.
Note: Operating as a translator; primary station KOLO-TV, Reno, NV.
Start of operation: Dec. 17, 1977.
Equipment: Emcee transmitter; Scala antenna.
Cost: Plant, \$16,777.
Personnel: James C. Herzig, station mgr.
Ownership: Donald W. Reynolds, pres., 100%.
Other interests: Donrey also owns KOLO-TV, Reno, NV; K44BO, Henryetta, OK; translators K12IX, Austin, K03DN, Ely & K11JN, Reno (shadow area), NV; has multiple radio & newspaper holdings & is multiple cable system operator.
- Elko—Ch. 3, Brunhilda Salgado, see K07TP, Bemidji, MN.
- ★ **ELKO—K08KI**, Keekack Bcstg. Inc., see W11BA, Portland, IN.
Technical facilities: 0.16-kw ERP, lat. 40° 50' 37", long. 115° 44' 58".
- ELKO—K14AQ**, Elko Television District, Box 456, Elko, NV 89801.
Technical facilities: 100-w TPO, 0.341-kw ERP, 44-ft. above ground, 5215-ft. above sea level, lat. 40° 50' 54", long. 115° 45' 32".
Ownership: Stanley Zunino, chmn.; Richard Macbeth, dir.; Anna Kirkendall, secy-treas.
- ★ **ELKO—K20AY**, Tahoe Daily Tribune Inc., 3079 Harrison Ave., South Lake Tahoe, CA 95705.
Technical facilities: 8.84-kw ERP, lat. 40° 50' 37", long. 115° 44' 58".
- ELY—K14AL**, White Pine Television District No. 1.
Technical facilities: 0.324-kw ERP, lat. 39° 15' 00", long. 114° 53' 25".
- ★ **ELY—K16AT**, Mountain TV Network Inc., see K60CX, Augusta, AR.
Technical facilities: 0.88-kw ERP, lat. 39° 08' 28", long. 114° 56' 38".
- ★ **ELY—K18AY**, Mountain TV Network Inc., see K60CX, Augusta, AR.
Technical facilities: 0.87-kw ERP, lat. 39° 08' 28", long. 114° 56' 38".
- ★ **ELY—K28BE**, Mountain TV Network Inc., see K60CX, Augusta, AR.
Technical facilities: 0.90-kw ERP, lat. 39° 08' 28", long. 114° 56' 38".
- ★ **ELY—K36BE**, Mountain TV Network Inc., see K60CX, Augusta, AR.
Technical facilities: 0.94-kw ERP, lat. 39° 08' 28", long. 114° 56' 38".
- ★ **ELY—K38BC**, Mountain TV Network Inc., see K60CX, Augusta, AR.
Technical facilities: 0.934-kw ERP, lat. 39° 08' 28", long. 114° 56' 38".
- ★ **ELY—K47AR**, Keekack Bcstg. Inc., see W11BA, Portland, IN.
Technical facilities: 3.86-kw ERP, lat. 39° 13' 50", long. 114° 50' 12".
- ★ **EUREKA—K15AZ**, Mountain TV Network Inc., see K60CX, Augusta, AR.
Technical facilities: 1.27-kw ERP, lat. 39° 30' 12", long. 116° 06' 52".
- ★ **EUREKA—K17AM**, Mountain TV Network Inc., see K60CX, Augusta, AR.
Technical facilities: 1.31-kw ERP, lat. 39° 30' 12", long. 116° 06' 52".
- ★ **EUREKA—K21BD**, Mountain TV Network Inc., see K60CX, Augusta, AR.
Technical facilities: 1.34-kw ERP, lat. 39° 30' 12", long. 116° 06' 52".
- ★ **EUREKA—K23AO**, Mountain TV Network Inc., see K60CX, Augusta, AR.
Technical facilities: 1.33-kw ERP, lat. 39° 30' 12", long. 116° 06' 52".
- ★ **EUREKA—K27AR**, Mountain TV Network Inc., see K60CX, Augusta, AR.
Technical facilities: 1.36-kw ERP, lat. 39° 30' 12", long. 116° 06' 52".
- ★ **EUREKA—K39AP**, Mountain TV Network Inc., see K60CX, Augusta, AR.
Technical facilities: 1.43-kw ERP, lat. 39° 30' 12", long. 116° 06' 52".
- ★ **EUREKA—K43AS**, Mountain TV Network Inc., see K60CX, Augusta, AR.
Technical facilities: 1.46-kw ERP, lat. 39° 30' 12", long. 116° 06' 52".
- Fallon—Ch. 16, Mountain TV Network Inc.
- ★ **FALLON—K25AK**, Fallon Community TV Inc., 55 W. Williams Ave., Fallon, NV 89406.
Technical facilities: 100-w TPO, 0.637-kw ERP, 24-ft. above ground, 4185-ft. above sea level, lat. 39° 29' 18", long. 118° 45' 11".
Transmitter: Rattlesnake Hill, 1.5-mi. NE of Fallon.
Ownership: City of Fallon, 100%.
- ★ **FALLON—K20AO**, Mountain TV Network Inc., see K60CX, Augusta, AR.
Technical facilities: 1.3-kw ERP, lat. 39° 20' 38", long. 118° 26' 48".
- ★ **FALLON—K22AQ**, Mountain TV Network Inc., see K60CX, Augusta, AR.
Technical facilities: 1.33-kw ERP, lat. 39° 20' 38", long. 118° 26' 48".
- ★ **FALLON—K24AX**, Mountain TV Network Inc., see K60CX, Augusta, AR.
Technical facilities: 1.32-kw ERP, lat. 39° 20' 38", long. 118° 26' 48".
- ★ **FALLON—K26AL**, Mountain TV Network Inc., see K60CX, Augusta, AR.

Technical facilities: 1.36-kw ERP, lat. 39° 20' 38", long. 118° 26' 48".

★ **FALLON—K42AY**, Mountain TV Network Inc., see K60CX, Augusta, AR.
Technical facilities: 1.42-kw ERP, lat. 39° 20' 38", long. 118° 26' 48".

★ **FALLON—K59CQ**, He's The One Bcstg., see K36AN, Lapwai, ID.
Technical facilities: 4.43-kw ERP, lat. 39° 29' 17", long. 118° 45' 08".

★ **HAWTHORNE—K23BD**, Mountain TV Network Inc., see K60CX, Augusta, AR.
Technical facilities: 0.89-kw ERP, lat. 38° 34' 09", long. 118° 47' 25".

INCLINE VILLAGE—K14AJ, North Lake Tahoe Community Foundation, Box 676Q, Incline Village, NV 89450.

Technical facilities: 100-w TPO, 0.76-kw ERP, 40-ft. above ground, 7490-ft. above sea level, lat. 39° 14' 53", long. 119° 55' 17".
Transmitter: Ski Way, 1.5-mi. NE of Lake Tahoe.
Start of operation: Nov. 1982.

Equipment: Television Technology transmitter; Scala antenna.
Costs: Plant, \$85,000; yearly operating, \$30,000.

Principal: Carol B. Sells, pres.
Represented (legal): Schwartz, Woods & Miller.
Represented (engineering): Ronald H. Todd.

Incline Village—Ch. 68, Channel America Inc.

Las Vegas—Ch. 15, R. Lowell Dallin.

Las Vegas—Ch. 31, TV Tower Venture.

Las Vegas—Ch. 34, Heidi A. Terrill, see K05ID, Honolulu, HI.

Las Vegas—Ch. 63, EEF Trust.

★ **LOVELOCK—K14AK**, Pershing County.
Technical facilities: 0.76-kw ERP, lat. 40° 11' 06", long. 118° 24' 37".

★ **MERCURY—K54BO**, Communications Engineering Inc., 3420 Spring Mountain Rd., Las Vegas, NV 89102.
Technical facilities: 3.25-kw ERP, lat. 36° 19' 07", long. 115° 34' 28".

MESQUITE, NV & GUNLOCK/VEYO, UT—K45AI, Terrah Dawn Communications Inc, 1702 NW Crescent, Grants Pass, OR 97526.

Technical facilities: 100-w TPO, 4.775-kw ERP, 20-ft. above ground, 7766-ft. above sea level, lat. 37° 09' 22", long. 113° 52' 10".
Transmitter: Beaver Dam Mtns., W of Santa Clara, UT.

Start of operation: Nov. 1982.
Note: Operating as a translator; primary station K55DL, St. George, UT.
Satellite programming: Planned.
Equipment: Television Technology transmitter; Scala antenna.

Costs: Plant, \$14,475; yearly operating, \$500.
Ownership: William J. Miner, pres., 100%.
Other interests: Owns K55DL, St. George, UT. Miner is licensee of KFMJ(FM) Grants Pass, OR; has interest in KDXU(AM) & KZEE(FM) St. George, UT.
Represented (engineering): B. Ray Carpenter.

★ **PIOCHE—K22AT**, Mountain TV Network Inc., see K60CX, Augusta, AR.
Technical facilities: 0.66-kw ERP, lat. 37° 53' 54", long. 114° 35' 04".

★ **PIOCHE—K42AZ**, Mountain TV Network Inc., see K60CX, Augusta, AR.
Technical facilities: 0.71-kw ERP, lat. 37° 53' 54", long. 114° 35' 04".

★ **PIOCHE—K51BJ**, Mountain TV Network Inc., see K60CX, Augusta, AR.
Technical facilities: 0.74-kw ERP, lat. 37° 53' 54", long. 114° 35' 04".

★ **PIOCHE—K62BZ**, Mountain TV Network Inc., see K60CX, Augusta, AR.
Technical facilities: 0.77-kw ERP, lat. 37° 53' 54", long. 114° 35' 04".

★ **PIOCHE—K64CD**, Mountain TV Network Inc., see K60CX, Augusta, AR.
Technical facilities: 0.785-kw ERP, lat. 37° 53' 54", long. 114° 35' 04".

RENO—K45AV, Ponyland Bcstg., see K52AR, Redding, CA.
Technical facilities: 42.6-kw ERP, lat. 39° 15' 31", long. 119° 42' 16".
Start of operation: November 1985.
Satellite programming: Planned.
Advertising: Planned.

★ **RENO—K59CR**, American Christian TV System Inc., see K20AG, Anchorage, AK.
Technical facilities: 6.23-kw ERP, lat. 39° 35' 03", long. 119° 47' 57".

★ **RENO—K66CH**, Worldwide Enterprises, 8609 N. 40th Dr., Phoenix, AZ 85021.
Technical facilities: 18.3-kw ERP, lat. 39° 15' 44", long. 119° 42' 16".

★ **SMITH—K60CQ**, John F. Craven III.
Technical facilities: 0.244-kw ERP.

★ **TONOPAH—K17AH**, Nye County.
Technical facilities: 0.47-kw ERP, lat. 38° 03' 57", long. 117° 13' 33".

★ **TONOPAH—K22AR**, Mountain TV Network Inc., see K60CX, Augusta, AR.
Technical facilities: 0.66-kw ERP, lat. 38° 01' 29", long. 117° 29' 34".

★ **TONOPAH—K28AU**, Mountain TV Network Inc., see K60CX, Augusta, AR.
Technical facilities: 0.677-kw ERP, lat. 38° 01' 29", long. 117° 29' 34".

★ **TONOPAH—K34AQ**, Mountain TV Network Inc., see K60CX, Augusta, AR.
Technical facilities: 0.688-kw ERP, lat. 38° 01' 29", long. 117° 29' 34".

★ **TONOPAH—K38BH**, Mountain TV Network Inc., see K60CX, Augusta, AR.
Technical facilities: 0.70-kw ERP, lat. 38° 01' 29", long. 117° 29' 34".

WINNEMUCCA—K15AL, Humboldt County Public TV Department, Box 391, Winnemucca, NV 89445.
Technical facilities: 100-w TPO, 1.49-kw ERP, 34-ft. above ground, 6809-ft. above sea level, lat. 42° 00' 38", long. 117° 45' 40".
Ownership: Humboldt County.

★ **WINNEMUCCA—K17AJ**, Humboldt County Public TV Department, see above.
Technical facilities: 0.76-kw ERP, lat. 40° 54' 24", long. 117° 44' 27".

★ **WINNEMUCCA—K19AS**, Mountain TV Network Inc., see K60CX, Augusta, AR.
Technical facilities: 0.65-kw ERP, lat. 40° 52' 20", long. 117° 37' 22".

★ **WINNEMUCCA—K23AQ**, Mountain TV Network Inc., see K60CX, Augusta, AR.
Technical facilities: 0.666-kw ERP, lat. 40° 52' 20", long. 117° 37' 22".

★ **WINNEMUCCA—K25AX**, Mountain TV Network Inc., see K60CX, Augusta, AR.
Technical facilities: 0.662-kw ERP, lat. 40° 52' 20", long. 117° 37' 22".

★ **WINNEMUCCA—K31AQ**, Mountain TV Network Inc., see K60CX, Augusta, AR.

Technical facilities: 0.692-kw ERP, lat. 40° 52' 20", long. 117° 37' 22".

★ **WINNEMUCCA—K35AT**, Mountain TV Network Inc., see K60CX, Augusta, AR.
Technical facilities: 0.705-kw ERP, lat. 40° 52' 20", long. 117° 37' 22".

★ **WINNEMUCCA—K41AR**, Mountain TV Network Inc., see K60CX, Augusta, AR.
Technical facilities: 0.71-kw ERP, lat. 40° 52' 20", long. 117° 37' 22".

★ **WINNEMUCCA—K43AV**, Mountain TV Network Inc., see K60CX, Augusta, AR.
Technical facilities: 0.72-kw ERP, lat. 40° 52' 20", long. 117° 37' 22".

★ **WINNEMUCCA—K47BO**, Mountain TV Network Inc., see K60CX, Augusta, AR.
Technical facilities: 0.74-kw ERP, lat. 40° 52' 20", long. 117° 37' 22".

NEW HAMPSHIRE

★ **NASHUA—W13BG**, Tel-Radio Communications Properties Inc., see W38AF, La Crosse, WI.
Technical facilities: 0.166-kw ERP, lat. 42° 45' 42", long. 71° 27' 58".

★ **NORTH CONWAY—W18AD**, Northeast Communications Corp.
Technical facilities: 29.4-kw ERP, lat. 44° 02' 03", long. 71° 29' 58".

NEW JERSEY

★ **CAPE MAY—W05AX**, Carter Bcstg. Corp., see K38AT, Twentynine Palms, CA.
Technical facilities: 0.05-kw ERP, lat. 38° 59' 33", long. 74° 48' 48".

★ **CAPE MAY—W15AE**, Women's Low Power Stations, see K18AX, Garden City, KS.
Technical facilities: 4.6-kw ERP, lat. 39° 07' 28", long. 74° 45' 56".

★ **CAPE MAY—W56BK**, Broadcast Data Corp., see W33AH, Attica Center, NY.
Technical facilities: 1.65-kw ERP, lat. 39° 07' 28", long. 74° 45' 56".

★ **HAMMONTON—W08CC**, Sandra A. Engle.
Technical facilities: 0.04-kw ERP, lat. 39° 38' 41", long. 74° 30' 30".

Pompton Lakes—Ch. 27, The National Black Media Coalition, see W45AD, Detroit, MI.

Ventnor—Ch. 31, Kelly Guglielmi.

★ **WILDWOOD—W27AK**, Robert J. Aaronson.
Technical facilities: 28.9-kw ERP, lat. 38° 59' 33", long. 74° 48' 48".

NEW MEXICO

Alamogordo—Ch. 16, Felix De Jesus.

Alamogordo—Ch. 24, Brunhilda Salgado, see K07TP, Bemidji, MN.

Alamogordo—Ch. 29, CMM Inc., see K47BM, Jonesboro, AR.

Alamogordo/Tularosa—Ch. 29, Impact Television Group, see W53AG, Russellville, AL.

ALAMOGORDO—K53BM, Corinne Galt Acos-

ta, 6200 Valeria, El Paso, TX 79912. Phone: 915-584-8304.

Technical facilities: 100-w TPO, 4.950-kw ERP, 50-ft. above ground, 9285-ft. above sea level, lat. 32° 49' 45", long. 105° 52' 14".
Transmitter: Long Ridge of Mule Peak, Alamogordo.
Represented (legal): Stuart B. Mitchell.

★ **ALAMOGORDO—K61CQ**, Nathan R. Berke & Lucille D. Rubin.
Technical facilities: 0.687-kw ERP, lat. 32° 53' 50", long. 105° 58' 20".

ALAMOGORDO—K63CD, Vision Bcstg. Network, 400 12th St., Alamogordo, NM 88310.

Studio: 1017 New York Ave., Alamogordo 88310. Phone: 505-437-6363.

Technical facilities: 100-w TPO, 4.95-kw ERP, 100-ft. above ground, 9305-ft. above sea level, lat. 32° 49' 45", long. 105° 52' 14".
Transmitter: Long Ridge of Mule Peak, Alamogordo.

Note: Operating as a translator; primary station KCIK, El Paso, TX.

Start of operation: July 3, 1982.
Locally originated programming: Public affairs, weekly news, sports & religious programming.

Satellite programming: CBN Cable Network, PTL, 700 Club.

Advertising: Yes. Rates: 30 Sec., \$15.
Equipment: TTC transmitter; Andrew antenna.
Costs: Plant, \$147,000; yearly operating, \$96,000.

Personnel: William Oechsner Jr., station mgr.
Represented (legal): Stuart B. Mitchell.
Represented (engineering): Pete Warren.

★ **ALBUQUERQUE—K32AS**, Regents of the U. of New Mexico & Albuquerque Board of Education.

Other interests: Permittee of K43AI, Farmington, NM.

Albuquerque—Ch. 59, Residential Entertainment Inc., see K56CT, El Dorado, AR.

★ **ALBUQUERQUE—K64BY**, Quote..Unquote Inc., 115 Veranda NW, Albuquerque, NM 87107. Phone: 505-345-4900.

Technical facilities: 10.6-kw ERP, lat. 35° 07' 13", long. 106° 38' 21".
Locally originated programming: Public access variety programming.

Personnel: John Belindo, exec. dir.; William Makely, station mgr.
Other interests: Leased operator of Public Access Community Cable Ch. 25.

Carlsbad—Ch. 15, 31, Hermelinda Rodriguez.

Carlsbad—Ch. 61, Deanna Hinojosa.

★ **CARLSBAD—K63CK**, Trinity Bcstg. Network Inc., see K57BT, Denver, CO.
Technical facilities: 19.9-kw ERP, lat. 32° 25' 30", long. 104° 10' 30".
Satellite programming: KTBN-TV, Santa Ana, CA.

★ **CENTRAL—K16AX**, Mountain TV Network Inc., see K60CX, Augusta, AR.
Technical facilities: 0.87-kw ERP, lat. 32° 46' 39", long. 108° 03' 01".

★ **CENTRAL—K28BD**, Mountain TV Network Inc., see K60CX, Augusta, AR.
Technical facilities: 0.90-kw ERP, lat. 32° 46' 39", long. 108° 03' 01".

★ **CENTRAL—K36AV**, Mountain TV Network Inc., see K60CX, Augusta, AR.
Technical facilities: 0.93-kw ERP, lat. 32° 46' 39", long. 108° 03' 01".

Clayton—Ch. 19, Tel-Radio Communications, see W38AF, La Crosse, WI.

Low Power TV Stations—New Mexico

★ **CLAYTON**—K21BB, Mountain TV Network Inc., see K60CX, Augusta, AR.
 Technical facilities: 1.34-kw ERP, lat. 36° 29' 17", long. 103° 13' 20".

★ **CLAYTON**—K23AV, Mountain TV Network Inc., see K60CX, Augusta, AR.
 Technical facilities: 1.33-kw ERP, lat. 36° 29' 17", long. 103° 13' 20".

★ **CLAYTON**—K25BL, Mountain TV Network Inc., see K60CX, Augusta, AR.
 Technical facilities: 1.32-kw ERP, lat. 36° 29' 17", long. 103° 13' 20".

Clovis—Ch. 9, BT Bcstg.

Clovis—Ch. 24, Hermelinda Rodriguez.

★ **CLOVIS**—K26BD, Charlie's TV Co.
 Technical facilities: 1.84-kw ERP, lat. 34° 23' 18", long. 103° 11' 07".

★ **CLOVIS**—K43BC, Ramar Communications Inc.
 Technical facilities: 2.73-kw ERP, lat. 34° 21' 48", long. 103° 13' 05".

★ **CLOVIS**—K45BF, Ramar Communications Inc.
 Technical facilities: 2.72-kw ERP, lat. 34° 21' 48", long. 103° 13' 05".

Clovis—Ch. 47, Juan Villareal.

CROWNPOINT—K38AU, Navajo Community College, see K51AV, Chinle, AZ.
 Technical facilities: 0.56-kw ERP, lat. 35° 54' 29", long. 108° 46' 21".
 Scheduled to begin operation: September 1986.

Locally originated programming: Plans Navajo event & language oriented programming, education, health, sports, public affairs & news.

Satellite programming: Plans PBS, WTBS, CNN.
 Personnel: Dr. Curtis Sweet, dir., Learning Resources Center.

★ **DEMING**—K25AP, Rural Television System, Box 2489, Deming, NM 88031.
 Technical facilities: 0.53-kw ERP, lat. 32° 12' 00", long. 107° 36' 00".

Farmington—Ch. 4, Russell Communications, see K05HT, Flagstaff, AZ.

Farmington—Ch. 27, Minerva Rodriguez Frias, see K077Q, Stephenville, TX.

FARMINGTON—K43AI, Regents of the U. of New Mexico & Albuquerque Board of Education, see K32AS, Albuquerque, NM.
 Technical facilities: 1000-w TPO, 17-kw ERP, 210-ft. above ground, 6257-ft. above sea level, lat. 36° 41' 43", long. 108° 13' 14".
 Transmitter: 2-mi. SSW of Farmington on Hwy. 371.
 Equipment: Emcee transmitter; Bogner antenna.

Costs: Plant, \$43,400; yearly operating, \$41,400.
 Note: Operating as a translator, primary station KNME-TV, Albuquerque, NM.

Farmington—Ch. 47, Guadalupe Carmona Cantu.

Farmington—Ch. 50, New Mexico Media Ltd.

★ **FARMINGTON**—K52B0, Maria Elena Torres.
 Technical facilities: 7.12-kw ERP, lat. 36° 41' 30", long. 108° 13' 02".

FARMINGTON—K55DW, N & K LPTV of Farmington Inc., c/o J. H. Kanter, Suite 700, 3550 Biscayne Blvd., Miami, FL 33137.
 Technical facilities: 100-w TPO, 1.25-kw ERP,

247-ft. above ground, 5885-ft. above sea level, lat. 36° 41' 45", long. 108° 13' 23".
 Transmitter: Approx. 2.5-mi. S of Farmington.
 Note: Operating as a translator, primary station, KGSW, Albuquerque, NM.
 Principal: A. G. Newmyer III, pres.
 Other interests: Owns permittee of K14AQ, Anchorage, AK; K67DS, Green River, WY.

★ **GALLUP**—K17AK, Buenaventura, Box 26776, Albuquerque, NM 87125.
 Technical facilities: 1.27-kw ERP, lat. 35° 32' 02", long. 108° 42' 22".

★ **GALLUP**—K26BA, Mountain TV Network Inc., see K60CX, Augusta, AR.
 Technical facilities: 0.91-kw ERP, lat. 35° 32' 50", long. 108° 41' 29".

Gallup—Ch. 34, Nathan R. Berke.

★ **GRANTS**—K29AN, Mountain TV Network Inc., see K60CX, Augusta, AR.
 Technical facilities: 1.35-kw ERP, lat. 35° 02' 39", long. 107° 47' 22".

★ **GRANTS**—K33BE, Mountain TV Network Inc., see K60CX, Augusta, AR.
 Technical facilities: 1.38-kw ERP, lat. 35° 02' 39", long. 107° 47' 22".

Hobbs—Ch. 40, Evangelina Garcia Garza.

Las Vegas—Ch. 33, Satellite Communications Corp.

★ **LAS VEGAS**—K53BY, Mountain TV Network Inc., see K60CX, Augusta, AR.
 Technical facilities: 0.60-kw ERP, lat. 35° 41' 46", long. 105° 17' 48".

Raton—Ch. 30, Mountain TV Network Inc.

★ **RATON**—K32AW, Mountain TV Network Inc., see K60CX, Augusta, AR.
 Technical facilities: 1.38-kw ERP, lat. 36° 48' 21", long. 104° 30' 03".

★ **RATON**—K34BI, Mountain TV Network Inc., see K60CX, Augusta, AR.
 Technical facilities: 1.37-kw ERP, lat. 36° 48' 21", long. 104° 30' 03".

★ **RATON**—K36AT, Mountain TV Network Inc., see K60CX, Augusta, AR.
 Technical facilities: 1.40-kw ERP, lat. 36° 48' 21", long. 104° 30' 03".

★ **ROSWELL**—K51BU, Low Power Technology Inc., see W25AG, Indianapolis, IN.
 Technical facilities: 26.8-kw ERP, lat. 33° 24' 33", long. 104° 30' 51".

Roswell—Ch. 56, Central California Bcstrs. Inc.

★ **RUIDOSO**—K30AW, William H. Graham, dba Ruidoso Video.
 Technical facilities: 14.4-kw ERP, lat. 33° 24' 14", long. 105° 45' 55".

★ **RUIDOSO**—K35AN, Todd, Branton, Wootton & Fugit, 511 N. Lea, Midland, TX 79761.
 Technical facilities: 1.13-kw ERP, lat. 33° 24' 14", long. 105° 46' 53".

Santa Fe—Ch. 19, American Christian TV System Inc., see K22AI, Flagstaff, AZ.

Santa Fe—Ch. 52, Mountain TV Network Inc., see K60CX, Augusta, AR.

★ **SANTA FE**—K57DM, SWC Network Inc.
 Technical facilities: 1.06-kw ERP, lat. 35° 40' 00", long. 106° 00' 50".

★ **SANTA ROSA**—K15BF, Mountain TV Network Inc., see K60CX, Augusta, AR.
 Technical facilities: 0.85-kw ERP, lat. 35° 02' 11", long. 104° 31' 33".

★ **SANTA ROSA**—K21AW, Mountain TV Network Inc., see K60CX, Augusta, AR.
 Technical facilities: 0.891-kw ERP, lat. 35° 02' 11", long. 104° 31' 33".

★ **SANTA ROSA**—K39BE, Mountain TV Network Inc., see K60CX, Augusta, AR.
 Technical facilities: 0.96-kw ERP, lat. 35° 02' 11", long. 104° 31' 33".

★ **SANTA ROSA**—K41AU, Mountain TV Network Inc., see K60CX, Augusta, AR.
 Technical facilities: 0.953-kw ERP, lat. 35° 02' 11", long. 104° 31' 33".

★ **SANTA ROSA**—K43AZ, Mountain TV Network Inc., see K60CX, Augusta, AR.
 Technical facilities: 0.972-kw ERP, lat. 35° 02' 11", long. 104° 31' 33".

★ **SHIPROCK**—K48AW, Navajo Community College, see K51AV, Chinle, AZ.
 Technical facilities: 100-w TPO, 0.578-kw ERP, 55-ft. above ground, 5140-ft. above sea level, lat. 36° 48' 40", long. 108° 40' 49".
 Transmitter: 7.5-mi. N of Shiprock.

Scheduled to begin operation: September 1986.
 Locally originated programming: Plans Navajo event & language oriented programming, education, health, sports, public affairs & news.

Satellite programming: Plans PBS, WTBS, CNN.
 Personnel: Dr. Curtis Sweet, dir., Learning Resources Center.

★ **SOCORRO**—K20AS, Mountain TV Network Inc., see K60CX, Augusta, AR.
 Technical facilities: 0.86-kw ERP, lat. 34° 10' 55", long. 106° 59' 44".

★ **SOCORRO**—K26AR, Mountain TV Network Inc., see K60CX, Augusta, AR.
 Technical facilities: 0.90-kw ERP, lat. 34° 10' 55", long. 106° 59' 44".

★ **SOCORRO**—K26AY, Mountain TV Network Inc., see K60CX, Augusta, AR.
 Technical facilities: 0.90-kw ERP, lat. 34° 10' 55", long. 106° 59' 44".

★ **SOCORRO**—K38BG, Mountain TV Network Inc., see K60CX, Augusta, AR.
 Technical facilities: 0.93-kw ERP, lat. 34° 10' 55", long. 106° 59' 44".

★ **TRUTH OR CONSEQUENCES**—K25AM, Mountain TV Network Inc., see K60CX, Augusta, AR.
 Technical facilities: 0.66-kw ERP, lat. 33° 08' 52", long. 107° 29' 42".

★ **TUCUMCARI**—K22BE, Mountain TV Network Inc., see K60CX, Augusta, AR.
 Technical facilities: 0.89-kw ERP, lat. 35° 12' 12", long. 103° 47' 38".

Tucumcari—Ch. 28, Mountain TV Network Inc., see K60CX, Augusta, AR.

Tucumcari—Ch. 32, Lidia Rodriguez, see K13UP, Willmar, MN.

★ **TUCUMCARI**—K40BJ, Evarista Romero, see K20BF, Ogallala, NE.
 Technical facilities: 100-w TPO, 1.89-kw ERP, lat. 35° 07' 50", long. 103° 42' 26".
 Transmitter: 0.5-mi. W of Tucumcari Mtn., 3-mi. SE of Tucumcari.

White Sulphur Springs—Ch. 25, Mountain TV Network Inc., see K60CX, Augusta, AR.

NEW YORK

Albany—Ch. 8, Ideal American Television Inc.

★ **ATTICA CENTER**—W33AH, Broadcast Data Corp., Box 191, Pasadena, MD 21122.
 Technical facilities: 0.59-kw ERP, lat. 42° 49' 06", long. 78° 12' 26".

★ **BRIDGEHAMPTON**—W39AJ, Raymond Wesnofske.
 Technical facilities: 10.7-kw ERP, lat. 40° 56' 28", long. 72° 18' 32".

★ **BUFFALO**—W58AV, Citizens Television Systems Inc., Box 12038, Washington, DC 20005.
 Technical facilities: 1.52-kw ERP, lat. 42° 52' 47", long. 78° 52' 36".

★ **EAST HAMPTON**—W14AG, Global Village Video Resource Center, see K02MK, Oroville, CA.

Technical facilities: 81.65-w TPO, 0.964-kw ERP, 104-ft. above ground, 217-ft. above sea level, lat. 40° 59' 30", long. 72° 10' 35".

Scheduled to begin operation: Spring 1987.
 Locally originated programming: Plans news, sports, public affairs.

Advertising: Planned. Rates: \$25-\$150 per spot.

★ **ELLENVILLE**—W08BZ, Zenon Reynarowych, 80-08 Margaret Pl., Glendale, NY 11385.
 Technical facilities: 0.01-kw ERP, lat. 41° 40' 19", long. 74° 23' 24".

Other interests: Permittee of K05IN, Juneau, AK; W08CA, Glen Spey, NY.

★ **GLEN SPEY**—W08CA, Zenon Reynarowych, see W08BZ, Ellenville, NY.
 Technical facilities: 0.06-kw ERP, lat. 41° 28' 28", long. 74° 49' 31".

Hauppauge—Ch. 38, International Cultural Network.

Jamestown—Ch. 10, SCS Communications of Erie Inc.

★ **KERHONKSON**—W26AC, Barrett, Dunn & Ray, see W16AB, Piedmont, AL.
 Technical facilities: 0.73-kw ERP, lat. 41° 47' 20", long. 74° 17' 30".

★ **LIBERTY**—W08CB, David Scher & Sylvia Kaufman.
 Technical facilities: 0.08-kw ERP, lat. 41° 48' 58", long. 74° 45' 51".

★ **MASSENA**—W26AE, Blacks Desiring Media Inc., see K28AR, Morgan City, LA.
 Technical facilities: 5.88-kw ERP, lat. 44° 53' 42", long. 74° 56' 05".

★ **MASSENA**—W45AE, Blacks Desiring Media Inc., see K28AR, Morgan City, LA.
 Technical facilities: 5.53-kw ERP, lat. 44° 53' 42", long. 74° 56' 05".

★ **MASSENA**—W51AM, Blacks Desiring Media Inc., see K28AR, Morgan City, LA.
 Technical facilities: 5.49-kw ERP, lat. 44° 53' 42", long. 74° 56' 05".

Monticello—Ch. 27, Phyllis Teasdale, 89 Broadman Rd., Poughkeepsie, NY 12603.

NEWCOMB—W12BG, Town of Newcomb, Route 28N, Newcomb, NY 12852.
 Technical facilities: 1-w TPO, 0.0085-kw ERP, 90-ft. above ground, 2165-ft. above sea level, lat. 43° 57' 22", long. 74° 10' 26".
 Transmitter: 1.5-mi. SW of Newcomb Central School building.

Note: Operating as a translator; primary stations WVER, Rutland, VT & WCDC, Adams, MA.
Start of operation: 1984.
Personnel: Charles Maddison, town supervisor.

New York—Ch. 19, National Innovative Programming Network, see K30BI, Palo Alto, CA.

★ NEW YORK—W60AI, WWHT Corp., 390 W. Market St., Newark, NJ 07107.
Technical facilities: 45.5-kw ERP, lat. 40° 42' 40", long. 74° 00' 49".

Note: Operating as a translator; primary station WWHT, New York-Newark, NJ.

★ OLEAN—W20AB, Olean Television Station. Technical facilities: 12.5-kw ERP, lat. 42° 04' 50", long. 78° 25' 50".

★ OLEAN—W22AG, Impact Television Group Inc., see W53AG, Russellville, AL.
Technical facilities: 1000-w TPO, 1.31-kw ERP, 206-ft. above ground, 2117-ft. above sea level, lat. 42° 06' 24", long. 78° 23' 28".

Olean—Ch. 25, Minerva Rodriguez Frias, see K07TQ, Stephenville, TX.

★ OLEAN—W51AN, Trinity Bcstg. Network Inc., see K57BT, Denver, CO.
Technical facilities: 1.35-kw ERP, lat. 42° 06' 24", long. 78° 23' 28".
Satellite programming: KTBN-TV, Santa Ana, CA.

PLAINVIEW-HICKSVILLE—W59AT, Bogner Bcst. Equipment Corp., 401 Railroad Ave., Westbury, NY 11590. Phone: 516-997-7800.
Technical facilities: 1000-w TPO, 1.44-kw ERP, 324-ft. above ground, 230-ft. above sea level, lat. 40° 47' 19", long. 73° 27' 09".
Locally originated programming: Religious & ethnic.
Advertising: Yes. Rates: 30 sec., \$20.
Personnel: Michael Bogner, station mgr.
Principals: Richard D. Bogner, chmn.-secy-treas.; Leonard H. King, pres.
Other interests: Bogner & King own W63AS, Westbury, NY. Permittee for TV translator K58CA, San Antonio, TX.

POUGHKEEPSIE—W42AE, Dutchess Community College, Pendell Rd., Poughkeepsie, NY 12601. Phone: 914-471-4500, ext. 2500.
Technical facilities: 100-w TPO, 1.9317-kw ERP, 135-ft. above ground, 1129-ft. above sea level, lat. 41° 43' 10", long. 73° 59' 45".
Transmitter: Illinois Mtn., approx. 3-mi. W of Poughkeepsie.
Start of operation: Jan. 21, 1981.
Locally originated programming: College telecourses.
Satellite programming: Learning Channel, PSSC & teleconferences planned.
Equipment: Emcee transmitter; Bogner antenna.
Costs: Plant, \$56,000; yearly operating, \$9,500.
Personnel: Jay Simpson, dir. of telecommunications.

Rochester—Ch. 40, Jose Armando Tamez.

SYRACUSE—W68BJ, Syracuse TV Corp., 401 W. Kirkpatrick St., Syracuse, NY 13204.
Technical facilities: 1000-w TPO, 0.152-kw ERP, 383-ft. above ground, 1000-ft. above sea level, lat. 43° 00' 25", long. 76° 05' 38".
Transmitter: Old Stonehouse Rd., De Witt. Ownership: AGK Communications Inc. & Bogner Antenna Corp., 50% each.
Note: Licensed as a translator.

★ UTICA—W41AE, Trinity Bcstg. Network Inc., see K57BT, Denver, CO.
Technical facilities: 13.2-kw ERP, lat. 43° 08' 39", long. 75° 10' 45".
Satellite programming: KTBN-TV, Santa Ana, CA.

★ WATERTOWN—W25AB, Moreland Bcstg. Assoc.
Technical facilities: 100-w TPO, 1.894-kw ERP, 198-ft. above ground, 605-ft. above sea level, lat. 43° 58' 49", long. 75° 56' 12".
Transmitter: WATN(AM) tower site, 199 Wealtha Ave., Watertown.

★ WATERTOWN—W41AD, Rosalinda Gonzalez, see K27AS, Jonesboro, AR.
Technical facilities: 1.05-kw ERP, lat. 43° 57' 23", long. 75° 50' 28".

WESTBURY—W63AS, Richard D. Bogner & Leonard H. King, db: TV Channel 63 Corp., 401 Railroad Ave., Westbury, NY 11590. Phone: 516-349-1039.
Technical facilities: 1000-w TPO, 0.66-kw ERP, 299-ft. above ground, 60-ft. above sea level, lat. 40° 42' 59", long. 73° 34' 56".
Locally originated programming: Religious, ethnic & video music shows.
Advertising: Yes. Rates: 30 Sec., \$4.
Personnel: Michael Bogner, station mgr.
Ownership & other interests: See W59AT, Plainview, NY.

NORTH CAROLINA

★ BLADENBORO—W08CD, Diversified Communications, 5 Milk St., Portland, ME 04112.
Technical facilities: 0.06-kw ERP, lat. 34° 33' 30", long. 78° 51' 40".
Other interests: Permittee of W46AK, St. Pauls, NC.

Charlotte—Ch. 24, Trans America TV Corp.

★ CHARLOTTE—W28AC, Media Properties, Box 90307, 9604 Tallahassee Lane, Knoxville, TN 37990.
Technical facilities: 0.68-kw ERP, lat. 35° 13' 30", long. 80° 50' 35".
Other interests: Permittee of W40AD, Columbus, OH.

CHARLOTTE—W68BL, Trinity Bcstg. Network, see K57BT, Denver, CO.
Technical facilities: 725-w TPO, 8.05-kw ERP, 453-ft. above ground, 1203-ft. above sea level, lat. 35° 13' 35", long. 80° 50' 41".
Transmitter: First Union Plaza, S. Tryon & E. 3rd Sts., Charlotte.
Satellite programming: KTBN-TV, Santa Ana, CA.

Fayetteville—Ch. 51, James K. & Hope S. Smith.

Gastonia—Ch. 34, Neighborhood Bcstg. Services Inc., see W54AG, Athens, GA.

★ GOLDSBORO—W59BA, Impact Television Group Inc., see W53AG, Russellville, AL.
Technical facilities: 15.2-kw ERP, lat. 35° 23' 01", long. 77° 59' 55".

Greensboro—Ch. 32, Brooks Bcstg. Inc., see W04BW, Melbourne, FL.

Greenville—Ch. 64, Millard V. Oakley, see K28AR, Morgan City, LA.

★ HOPE MILLS—W53AI, Thelma W. Anglin, see W36AH, Halls Spur, GA.
Technical facilities: 11.2-kw ERP, lat. 34° 59' 02", long. 78° 57' 04".

★ KINSTON—W64AZ, Joyce C. McCune. Technical facilities: 6.42-kw ERP, lat. 35° 14' 30", long. 77° 36' 30".

★ MANTED—W04BX, Lidia Rodriguez, see K13UP, Willmar, MN.
Technical facilities: 0.15-kw ERP, lat. 35° 53' 44", long. 75° 41' 00".

★ MANTED—W18AH, Juan Villareal, Box 934, 139 Resaca Blvd., San Benito, TX 78586. Phone: 512-399-7777.
Technical facilities: 100-w TPO, 3.2-kw ERP, 160-ft. above ground, 187-ft above sea level, lat. 35° 53' 44", long. 75° 41' 00".
Transmitter: S of Turn Basin, S of Mantedo. Ownership: Juan Villareal, 100%.

Mantedo—Ch. 20, 26, 52, Lidia Rodriguez, see K13UP, Willmar, MN.

Mantedo—Ch. 42, Mike Mendoza, see K07TX, Oklahoma City, OK.

Mantedo—Ch. 50, Minerva Rodriguez Frias, see K07TD, Stephenville, TX.

Mantedo—Ch. 55, Evarista Romero, see K20BF, Ogallala, NE.

★ RALEIGH—W08CF, Rollins Enterprises. Technical facilities: 0.13-kw ERP, lat. 35° 53' 11", long. 75° 39' 36".

★ RALEIGH—W60AU, Pearl Television Associates, 210 Church Ave., High Point, NC 27260.
Technical facilities: 19.5-kw ERP, lat. 35° 41' 07", long. 78° 43' 14".

Raleigh—Ch. 66, Barbara Dilley.

★ RALEIGH—W68BK, St. Augustine's College.
Technical facilities: 10-w TPO, 0.068-kw ERP, 235-ft. above ground, 626-ft. above sea level, lat. 35° 47' 15", long. 78° 40' 14".
Transmitter: D. H. Hill Library Towers, Hillsborough.

★ ROANOKE RAPIDS—W26AF, Millard V. Oakley, see K28AR, Morgan City, LA.
Technical facilities: 0.68-kw ERP, lat. 36° 26' 45", long. 77° 39' 51".

★ ROANOKE RAPIDS—W62BI, Local Communications, see W19AM, Bedford, IN.
Technical facilities: 9.70-kw ERP, lat. 36° 24' 43", long. 77° 37' 06".

Rocky Mount—Ch. 47, Family Bcstg.

★ ST. PAULS—W34AC, L. F. Amburn Jr. Technical facilities: 3.60-kw ERP, lat. 34° 47' 34", long. 78° 58' 55".

★ ST. PAULS—W46AK, Diversified Communications, see W08CD, Bladenboro, NC.
Technical facilities: 20.0-kw ERP, lat. 34° 47' 34", long. 78° 58' 55".

NORTH DAKOTA

★ BATTLEVIEW—K55EL, Mountain TV Network Inc., see K60CX, Augusta, AR.
Technical facilities: 0.61-kw ERP, lat. 48° 45' 32", long. 102° 46' 38".

★ BATTLEVIEW—K59CY, Mountain TV Network Inc., see K60CX, Augusta, AR.
Technical facilities: 0.62-kw ERP, lat. 48° 45' 32", long. 102° 46' 38".

★ BATTLEVIEW—K610B, Mountain TV Network Inc., see K60CX, Augusta, AR.
Technical facilities: 0.62-kw ERP, lat. 48° 45' 32", long. 102° 46' 38".

★ BATTLEVIEW—K67DF, Mountain TV Network Inc., see K60CX, Augusta, AR.
Technical facilities: 0.638-kw ERP, lat. 48° 45' 32", long. 102° 46' 38".

Bismarck—Ch. 57, Susan Easton, see K34BJ, Pueblo, CO.

★ BOWMAN—K53CB, Mountain TV Network Inc., see K60CX, Augusta, AR.
Technical facilities: 1.00-kw ERP, lat. 46° 09' 49", long. 103° 21' 55".

★ BOWMAN—K61DG, Mountain TV Network Inc., see K60CX, Augusta, AR.
Technical facilities: 1.02-kw ERP, lat. 46° 09' 49", long. 103° 21' 55".

★ BOWMAN—K65DF, Mountain TV Network Inc., see K60CX, Augusta, AR.
Technical facilities: 1.04-kw ERP, lat. 46° 09' 49", long. 103° 21' 55".

★ CARRINGTON—K41AI, Kentel, see K24AV, Garden City, KS.
Technical facilities: 13.8-kw ERP, lat. 47° 20' 24", long. 99° 17' 43".

★ CARRINGTON—K47BV, Jeffco Bcstg., 5442 S. 48th St., Phoenix, AZ 85040.
Technical facilities: 13.8-kw ERP, lat. 47° 20' 24", long. 99° 17' 43".
Other interests: Permittee of K25BE, Wiliston, ND; K26BE, Sheridan, WY.

★ CARRINGTON—K63CZ, The Little TV Station, see K19BJ, Fairbanks, AK.
Technical facilities: 13.8-kw ERP, lat. 47° 20' 24", long. 99° 17' 43".

★ CARRINGTON—K67DT, CBC TV, 4004 N. 55th Dr., Phoenix, AZ 85031.
Technical facilities: 13.7-kw ERP, lat. 47° 20' 24", long. 99° 17' 43".

★ CANDO—K28AW, Full Gospel Business Men's Fellowship, see K61CC, Salem, OR.

★ CROSBY—K57DT, Meyer Bcstg. Co., Broadway at 4th, Bismarck, ND 58501.
Technical facilities: 16.0-kw ERP, lat. 48° 52' 00", long. 103° 15' 52".
Other interests: Multiple TV & radio holdings.

★ CROSBY—K65DA, Meyer Bcstg., see above.
Technical facilities: 15.7-kw ERP, lat. 48° 52' 00", long. 103° 15' 52".

★ DEVILS LAKE—K15AQ, Mountain TV Network Inc., see K60CX, Augusta, AR.
Technical facilities: 1.78-kw ERP, lat. 48° 07' 54", long. 98° 47' 21".

★ DEVILS LAKE—K21AL, Mountain TV Network Inc., see K60CX, Augusta, AR.
Technical facilities: 1.78-kw ERP, lat. 48° 07' 54", long. 98° 47' 21".

★ DEVILS LAKE—K23AJ, Fargo Bcstg. Corp., see K26AC, Bemidji, MN.
Technical facilities: 1.78-kw ERP, lat. 48° 07' 54", long. 98° 47' 21".

Dickinson—Ch. 41, Kentel.

Dickinson—Ch. 43, Generic Television.

★ DICKINSON—K49BI, The Little TV Station, see K19BJ, Fairbanks, AK.
Technical facilities: 12.2-kw ERP, lat. 46° 55' 15", long. 102° 43' 48".

★ DICKINSON—K55EJ, Women's LPTV Network Inc., see K18AX, Garden City, KS.
Technical facilities: 12.1-kw ERP, lat. 46° 55' 15", long. 102° 43' 48".

Low Power TV Stations—North Dakota

★ **ELGIN**—K20AR, Owen Bcstg., see K488H, Lake City, CO.

Elgin—Ch. 31, Nightwood Inc.

★ **FAIRMOUNT**—K08KL, Steven C. Nelson. Technical facilities: 0.09-kw ERP, lat. 46° 03' 06", long. 96° 40' 47".

★ **FORMAN**—K27BE, Mountain TV Network Inc., see K60CX, Augusta, AR. Technical facilities: 0.68-kw ERP, lat. 46° 06' 19", long. 97° 32' 20".

★ **FORMAN**—K29AT, Mountain TV Network Inc., see K60CX, Augusta, AR. Technical facilities: 0.68-kw ERP, lat. 46° 06' 19", long. 97° 32' 20".

★ **FORMAN**—K33AX, Mountain TV Network Inc., see K60CX, Augusta, AR. Technical facilities: 0.69-kw ERP, lat. 46° 06' 19", long. 97° 32' 20".

★ **FORMAN**—K57DU, Mountain TV Network Inc., see K60CX, Augusta, AR. Technical facilities: 0.76-kw ERP, lat. 46° 06' 19", long. 97° 32' 20".

★ **FORMAN**—K61DF, Mountain TV Network Inc., see K60CX, Augusta, AR. Technical facilities: 0.77-kw ERP, lat. 46° 06' 19", long. 97° 32' 20".

Forman—Ch. 63, Mountain TV Network Inc.

★ **GOODRICH**—K59CX, Mountain TV Network Inc., see K60CX, Augusta, AR. Technical facilities: 0.78-kw ERP, lat. 47° 32' 59", long. 100° 01' 16".

★ **GOODRICH**—K65DI, Mountain TV Network Inc., see K60CX, Augusta, AR. Technical facilities: 0.78-kw ERP, lat. 47° 32' 59", long. 100° 01' 16".

★ **GOODRICH**—K69EG, Mountain TV Network Inc., see K60CX, Augusta, AR. Technical facilities: 0.79-kw ERP, lat. 47° 32' 59", long. 100° 01' 16".

★ **HAZEN**—K42AX, Mountain TV Network Inc., see K60CX, Augusta, AR. Technical facilities: 0.73-kw ERP, lat. 47° 21' 07", long. 101° 44' 20".

★ **HAZEN**—K44AX, Mountain TV Network Inc., see K60CX, Augusta, AR. Technical facilities: 0.74-kw ERP, lat. 47° 21' 07", long. 101° 44' 20".

★ **HAZEN**—K46AV, Mountain TV Network Inc., see K60CX, Augusta, AR. Technical facilities: 0.74-kw ERP, lat. 47° 21' 07", long. 101° 44' 20".

★ **HAZEN**—K48AZ, Mountain TV Network Inc., see K60CX, Augusta, AR. Technical facilities: 0.75-kw ERP, lat. 47° 21' 07", long. 101° 44' 20".

★ **HAZEN**—K52AW, Mountain TV Network Inc., see K60CX, Augusta, AR. Technical facilities: 0.76-kw ERP, lat. 47° 21' 07", long. 101° 44' 20".

★ **HAZEN**—K54BD, Mountain TV Network Inc., see K60CX, Augusta, AR. Technical facilities: 0.75-kw ERP, lat. 47° 21' 07", long. 101° 44' 20".

★ **HAZEN**—K64BW, Mountain TV Network Inc., see K60CX, Augusta, AR. Technical facilities: 0.77-kw ERP, lat. 47° 21' 07", long. 101° 44' 20".

★ **JAMESTOWN**—K23AX, Echonet Corp., see K13UN, Nacogdoches, TX.

Reader—Ch. 38, Nightwood Inc.

Reader—Ch. 50, Owen Bcstg.

★ **ROLETTE**—K17AN, Full Gospel Business Men's Fellowship, see K61CC, Salem, OR. Technical facilities: 1.13-kw ERP, lat. 48° 30' 30", long. 99° 46' 15".

ROLETTE—K20AM, Full Gospel Business Men's Fellowship, see K61CC, Salem, OR. Technical facilities: 1.13-kw ERP, lat. 48° 30' 30", long. 99° 46' 15".

★ **ROLETTE**—K25AZ, Full Gospel Business Men's Fellowship, see K61CC, Salem, OR. Technical facilities: 1.12-kw ERP, lat. 48° 30' 30", long. 99° 46' 15".

★ **ROLETTE**—K28AW, Full Gospel Business Men's Fellowship, see K61CC, Salem, OR. Technical facilities: 1.11-kw ERP, lat. 48° 30' 30", long. 99° 46' 15".

★ **RUGBY**—K42BB, Mountain TV Network Inc., see K60CX, Augusta, AR. Technical facilities: 0.57-kw ERP, lat. 48° 27' 59", long. 100° 01' 13".

★ **RUGBY**—K50AW, Mountain TV Network Inc., see K60CX, Augusta, AR. Technical facilities: 0.59-kw ERP, lat. 48° 27' 59", long. 100° 01' 13".

★ **RUGBY**—K52BD, Mountain TV Network Inc., see K60CX, Augusta, AR. Technical facilities: 0.601-kw ERP, lat. 48° 27' 59", long. 100° 01' 13".

★ **RUGBY**—K54BH, Mountain TV Network Inc., see K60CX, Augusta, AR. Technical facilities: 0.59-kw ERP, lat. 48° 27' 59", long. 100° 01' 13".

★ **RUGBY**—K58CB, Mountain TV Network Inc., see K60CX, Augusta, AR. Technical facilities: 0.607-kw ERP, lat. 48° 27' 59", long. 100° 01' 13".

★ **RUGBY**—K60CS, Mountain TV Network Inc., see K60CX, Augusta, AR. Technical facilities: 0.619-kw ERP, lat. 48° 27' 59", long. 100° 01' 13".

★ **RUGBY**—K62BW, Mountain TV Network Inc., see K60CX, Augusta, AR. Technical facilities: 0.62-kw ERP, lat. 48° 27' 59", long. 100° 01' 13".

★ **WILLISTON**—K20AI, Classic Video Systems, see K53BP, Cortez, CO. Technical facilities: 21.6-kw ERP, lat. 48° 08' 00", long. 103° 38' 00".

★ **WILLISTON**—K25BE, Jeffco Bcstg., see K47BV, Carrington, ND. Technical facilities: 21.5-kw ERP, lat. 48° 08' 00", long. 103° 38' 00".

Williston—Ch. 38, Williston Daily Herald Inc.

★ **WINDSOR**—K32AP, Cable Services Inc. Technical facilities: 1000-w TPO, 7-kw ERP, 499-ft. above ground, 1974-ft. above sea level, lat. 46° 55' 29", long. 98° 46' 20". Transmitter: 4-mi. NE of Eldridge, ND, Section 21, Midway Twp.

★ **WISHEK**—K36AP, Mountain TV Network Inc., see K60CX, Augusta, AR. Technical facilities: 0.703-kw ERP, lat. 46° 13' 25", long. 99° 37' 45".

★ **WISHEK**—K42BH, Mountain TV Network Inc., see K60CX, Augusta, AR. Technical facilities: 0.71-kw ERP, lat. 46° 13' 25", long. 99° 37' 45".

★ **WISHEK**—K44AU, Mountain TV Network Inc., see K60CX, Augusta, AR. Technical facilities: 0.728-kw ERP, lat. 46° 13' 25", long. 99° 37' 45".

★ **WISHEK**—K54BE, Mountain TV Network Inc., see K60CX, Augusta, AR. Technical facilities: 0.748-kw ERP, lat. 46° 13' 25", long. 99° 37' 45".

★ **WISHEK**—K60CM, Mountain TV Network Inc., see K60CX, Augusta, AR. Technical facilities: 0.744-kw ERP, lat. 46° 13' 25", long. 99° 37' 45".

★ **WITLOW CITY**—K25AZ, Full Gospel Business Men's Fellowship.

OHIO

Akron—Ch. 10, Michaela Pereira.

Akron—Ch. 29, Virginia Klaus.

★ **BRYAN**—W19AF, Bryan Publishing Co. Technical facilities: 1.18-kw ERP, lat. 41° 32' 45", long. 84° 36' 35".

BUCYRUS—W22AE, Allonas Communications Inc., 3323 Parcher Rd., Bucyrus 44820. Phone: 419-562-3830. Technical facilities: 8.2-w TPO, 0.201-kw ERP, 203-ft. above ground, 1215-ft. above sea level, lat. 40° 49' 31", long. 82° 54' 03". Transmitter: 0.14-mi. S of intersection of Stetzer Rd. & Parcher Rd. Start of operation: July 8, 1984. Locally originated programming: News, sports, public affairs & game shows. Satellite programming: Tempo TV, CNN & Country Music TV.

Advertising: Yes. Rates: 30 Sec., \$18. Personnel: Doyle Weaver, station mgr. Ownership: William E. Allonas III & Carol E. Allonas, gen. partners, 37.5% each; James W. Pry II, gen. partner, 25%.

★ **BUCYRUS**—W54AF, Blacks Desiring Media Inc., see K28AR, Morgan City, LA. Technical facilities: 10.7-kw ERP, lat. 40° 49' 31", long. 82° 54' 03".

Chillicothe—Ch. 40, Impact Television Group Inc.

Cincinnati—Ch. 25, Northcoast Bcst. Corp.

COLUMBUS—W08BV, Howard LP Television Inc., 1715 S. Freeman, Box 570, Oceanside, CA 92054.

Studio: 1201 Olentangy River Rd., Columbus, OH 43212. Phone: 614-294-8000. Technical facilities: 10-w TPO, 0.03625-kw ERP, 575-ft. above ground, 748-ft. above sea level, lat. 39° 57' 44", long. 83° 00' 08".

Start of operation: Oct. 1, 1985. Locally originated programming: Ohio State U. sports, entertainment, specials. Satellite programming: Hit Video USA, syndicated programming, live sports.

Advertising: Yes. Personnel: Robert A. Lyons, gen. mgr.; Kathie Boyuk, advertising sales mgr.; Mike Cunningham, program dir. Other interests: Howard Publications owns WIVB-TV, Buffalo, NY & is a multiple newspaper owner.

★ **COLUMBUS**—W17AI, Lamarca Community TV. Technical facilities: 10.5-kw ERP, lat. 39° 58' 16", long. 83° 01' 40".

Columbus—Ch. 28, Impact Television Group Inc.

★ **COLUMBUS**—W40AD, Media Properties, see W28AC, Charlotte, NC. Technical facilities: 0.66-kw ERP, lat. 39° 57' 48", long. 83° 00' 17".

Columbus—Ch. 48, Second Local Power Television.

★ **COLUMBUS**—W56BJ, Citizen Television Corp., see W55AX, Mobile, AL. Technical facilities: 9.8-kw ERP, lat. 39° 57' 44", long. 83° 00' 08".

★ **COLUMBUS**—W62BE, Vision Unlimited Inc. Technical facilities: 0.941-kw ERP, lat. 40° 09' 34", long. 82° 55' 22".

Columbus—Ch. 69, Reels & Reality Film.

★ **DAYTON**—W68BP, Communicators of Dayton.

★ **LIMA**—W03AR, Amos Communications Inc. Technical facilities: 0.004-kw ERP, lat. 40° 44' 28", long. 84° 06' 23".

★ **LIMA**—W67BF, Ponyland Bcstg. Co., see K52AR, Redding, CA. Technical facilities: 7.57-kw ERP, lat. 40° 45' 47", long. 84° 10' 59".

Scheduled to begin operation: October 1986. Locally originated programming: Plans news, public affairs, sports. Satellite programming: Planned. Advertising: Planned.

Portsmouth—Ch. 21, Rosa Moreno Maroquin.

★ **RARDEN/LUCASVILLE**—W17AJ, Barrett, Dunn & Ray, see W16AB, Piedmont, AL. Technical facilities: 2.09-kw ERP, lat. 38° 55' 35", long. 83° 15' 18".

★ **TOLEDO**—W60AR, Zonation Bcstg., see W68BN, Fort Wayne, IN. Technical facilities: 1.05-kw ERP, lat. 41° 39' 02", long. 83° 32' 05".

Youngstown—Ch. 65, American Christian Television.

Zanesville—Ch. 36, Gaylord Bcstg. Co. of Ohio.

OKLAHOMA

★ **ALTUS**—K11RZ, Oralia R. Lozoya, 25 Rio Hondo Village No. 25, Rio Hondo, TX 78583.

Technical facilities: 0.067-kw ERP, lat. 34° 38' 10", long. 99° 19' 59".

★ **ALTUS**—K17BB, Juan Ramon Ortiz, see K29AY, Hope, AR. Technical facilities: 1.69-kw ERP, lat. 34° 38' 10", long. 99° 19' 59".

Altus—Ch. 30, Felix De Jesus.

★ **ALVA**—K07SV, David Allen Crabtree, 11045 Farragut Hill Blvd., Knoxville, TN 37922. Technical facilities: 10-w TPO, 0.0504-kw ERP, 100-ft. above ground, 1500-ft. above sea level, lat. 36° 48' 05", long. 98° 39' 52". Transmitter: 0.25-mi. E of center of Alva. Equipment: Emcee transmitter; Bogner antenna.

Costs: Plant, \$59,500; quarterly operating, \$15,000. Ownership: David Allen Crabtree, 100%.

★ **ARDMORE**—K17AS, Tel-Radio Communications Properties Inc., see W38AF, La Crosse, WI. Technical facilities: 10.2-kw ERP, lat. 34° 10' 29", long. 97° 08' 08".

Ardmore—Ch. 38, Nancy J. Douglas.

Ardmore—Ch. 44, David H. English.

Oklahoma—Low Power TV Stations

- ★ **ARDMORE**—K47AY, The TV Group Inc. Technical facilities: 0.8-kw ERP, lat. 34° 10' 57", long. 97° 06' 05".
- ARDMORE**—K55DN, Blair Bcstg. of Oklahoma Inc., 1228 E. Wilshire, Oklahoma City, OK 73111. Phone: 405-843-2525. Technical facilities: 100-w TPO, 0.655-kw ERP, 148-ft. above ground, 1108-ft. above sea level, lat. 34° 12' 00", long. 97° 10' 43". Transmitter: Inland sec. 15, 2-mi. NW of Ardmore. Satellite programming: KOKH-TV Oklahoma City. Equipment: Television Technology transmitter; Scala antenna. Costs: Plant, \$64,373; quarterly operating, \$22,200. Personnel: David Murphy, station manager. Officers: David E. Murphy, pres.; D. K. Hart, v.p. Ownership: John Blair & Co. Other interests: John Blair & Co. owns KSBW-TV, Salinas-Monterey-San Jose, CA; KSBY-TV, San Luis Obispo-Santa Maria-Santa Barbara, CA; KOKH-TV, Oklahoma City, OK; WSCV(TV), Fort Lauderdale-Miami, FL; WKAQ-TV, San Juan, PR; WFLA(AM) & WPDS(FM), Tampa, FL; WIBC(AM) & WEAG(FM), Indianapolis, IN; WHDH(AM) & WZOU(FM), Boston, MA; KVIL-AM-FM, Dallas, TX.
- Beaver**—Ch. 25, Mountain TV Network Inc.
- ★ **BEAVER**—K33AZ, Mountain TV Network Inc., see K60CX, Augusta, AR. Technical facilities: 0.70-kw ERP, lat. 36° 51' 30", long. 100° 43' 45".
- Bend**—Ch. 11, KBND Inc.
- ★ **BLACKWELL**—K07TG, Midsouth Bcstrs., see K12MV, Holbrook, AZ. Technical facilities: 0.07-kw ERP, lat. 36° 48' 35", long. 97° 15' 50".
- CARTER**—See Erick, OK.
- ★ **CEDARDALE**—K14GL, Mountain TV Network Inc., see K60CX, Augusta, AR. Technical facilities: 0.64-kw ERP, lat. 36° 18' 26", long. 98° 58' 11".
- ★ **CEDARDALE**—K18BB, Mountain TV Network Inc., see K60CX, Augusta, AR. Technical facilities: 0.65-kw ERP, lat. 36° 18' 26", long. 98° 58' 11".
- ★ **CEDARDALE**—K22BB, Mountain TV Network Inc., see K60CX, Augusta, AR. Technical facilities: 0.66-kw ERP, lat. 36° 18' 26", long. 98° 58' 11".
- ★ **CEDARDALE**—K26AZ, Mountain TV Network Inc., see K60CX, Augusta, AR. Technical facilities: 0.68-kw ERP, lat. 36° 18' 26", long. 98° 58' 11".
- ★ **CEDARDALE**—K34BC, Mountain TV Network Inc., see K60CX, Augusta, AR. Technical facilities: 0.69-kw ERP, lat. 36° 18' 26", long. 98° 58' 11".
- ★ **CEDARDALE**—K54BT, Mountain TV Network Inc., see K60CX, Augusta, AR. Technical facilities: 0.75-kw ERP, lat. 36° 18' 26", long. 98° 58' 11".
- ★ **CEDARDALE**—K56CO, Mountain TV Network Inc., see K60CX, Augusta, AR. Technical facilities: 0.76-kw ERP, lat. 36° 18' 26", long. 98° 58' 11".
- ★ **CEDARDALE**—K62CE, Mountain TV Network Inc., see K60CX, Augusta, AR. Technical facilities: 0.77-kw ERP, lat. 36° 18' 26", long. 98° 58' 11".
- ★ **CEDARDALE**—K64CH, Mountain TV Network Inc., see K60CX, Augusta, AR. Technical facilities: 0.78-kw ERP, lat. 36° 18' 26", long. 98° 58' 11".
- ★ **CLINTON**—K06KV, Clinton Daily News Co., Box 489, Clinton, OK 73601. Phone: 405-323-5151. Technical facilities: 0.128-kw ERP, lat. 35° 29' 10", long. 98° 58' 04".
- Clinton**—Ch. 23, Black Coalition for Media Diversity, 2012 Clifton Ave., Nashville, TN 37203.
- ★ **CUSTER CITY**—K15BL, Sounds Etc. Inc. Technical facilities: 13.1-kw ERP, lat. 35° 40' 17", long. 98° 53' 45".
- ★ **CUSTER CITY/PUTNAM**—K10MP, Sounds Etc. Inc. Technical facilities: 0.23-kw ERP, lat. 35° 40' 17", long. 98° 53' 45".
- Ouncan**—Ch. 41, Southwest Media Inc.
- ELK CITY**—K02MU, Elk City Communications. Technical facilities: 0.05-kw ERP, lat. 35° 24' 36", long. 99° 25' 01".
- ELK CITY**—K52AN, Northfork TV Translator System, see K62BQ, Erick, OK. Technical facilities: 0.194-kw ERP, lat. 35° 21' 25", long. 99° 16' 08".
- Enid**—Ch. 7, Enid TV.
- Enid**—Ch. 28, Evangelina Garcia Garza.
- ★ **ENID**—K57DG, Keekack Bcstg. Inc., see W11BA, Portland, IN.
- Erick**—Ch. 58, Owen Bcstg. Enterprises.
- ERICK/SAYRE/CARTER**—K62BQ, Northfork TV Translator System, 1905 Palo Duro Dr., Box 397, Memphis, TX 79245. Technical facilities: 100-w TPO, 0.815-kw ERP, 414-ft. above ground, 2434-ft. above sea level, lat. 35° 09' 05", long. 99° 42' 50". Note: Operating as a translator. Transmitter: 11-mi. SSW of Sayre. Equipment: Television Technology transmitter; Scala antenna. Costs: Plant, \$35,000; yearly operating, \$6,000. Ownership: Arnold Cruze, 100%. Represented (engineering): Cruze Electronics. Other interests: Owns K52AN, Elk City, OK; K36AJ, Strong City, OK; K44AK, Memphis, TN & several standard translators.
- ★ **GUYMON**—K02MG, Moore Bcstg. Inc., see W03AQ, Demopolis, AL. Technical facilities: 100-w TPO, 0.5228-kw ERP, 70-ft. above ground, 3191-ft. above sea level, lat. 36° 40' 51", long. 101° 29' 00". Transmitter: Intersection of Hwys. 54 & 64, Guymon. Equipment: Emcee transmitter; Bogner antenna. Costs: Plant, \$60,500; quarterly operating, \$15,000.
- GUYMON**—K53BE, Victory Center Inc. Technical facilities: 1000-w TPO, 6.566-kw ERP, 449-ft. above ground, 3652-ft. above sea level, lat. 36° 40' 30", long. 101° 33' 58". Transmitter: Approx. 3.25-mi. W of Guymon Municipal Airport.
- HAMMON**—See Strong City, OK.
- ★ **HEAVENER**—K07TF, Rural Television Service Inc. Technical facilities: 0.02-kw ERP, lat. 34° 57' 29", long. 94° 35' 39".
- ★ **HEAVENER**—K09UM, Rural Television Service Inc. Technical facilities: 0.02-kw ERP, lat. 34° 57' 29", long. 94° 35' 39".
- ★ **HENRYETTA**—K4480, Donrey Inc., see K58AQ, Crystal Bay, NV. Technical facilities: 8-kw ERP, lat. 35° 26' 24", long. 95° 59' 24".
- ★ **HOBART**—K33BA, Retherford Publications Inc., 8545 E. 41st St., Tulsa, OK 74145. Technical facilities: 28.9-kw ERP, lat. 35° 05' 10", long. 99° 11' 20". Other interests: Permittee of K26AT, Mangum, OK; K39BC, Pryor, OK; K66CP, Tahlequah, OK.
- ★ **HUGO**—K04MJ, Moore Bcstg. Inc., see W03AQ, Demopolis, AL. Technical facilities: 0.03-kw ERP, lat. 34° 00' 39", long. 95° 31' 00".
- Lawton**—Ch. 10, Jo Ann's Balloon Boutique.
- Lawton**—Ch. 11, Jo Ann's Balloon Boutique, see W11BE, Grand Rapids, MI.
- ★ **LAWTON**—K27AZ, Frontier Community Communications Inc., see K23AD, Woodward, OK. Technical facilities: 1.32-kw ERP, lat. 34° 36' 12", long. 98° 23' 46".
- LEEDY**—See Strong City, OK.
- ★ **MANGUM**—K26AT, Retherford Publications Inc., see K33BA, Hobart, OK. Technical facilities: 8.24-kw ERP, lat. 34° 53' 36", long. 99° 30' 24".
- ★ **McALESTER**—K52BM, Lakeland Cable TV Inc. Technical facilities: 0.89-kw ERP, lat. 34° 46' 56", long. 95° 54' 13".
- Mooreland**—See Woodward, OK.
- ★ **MUSKOGEE**—K51AZ, TAP Communications Inc. Technical facilities: 0.39-kw ERP, lat. 35° 42' 30", long. 95° 24' 02".
- ★ **OKLAHOMA CITY**—K07TX, Mike A. Mendoza, 3804 Royal Crest Dr., Fort Worth, TX 76140. Phone: 817-478-9193. Technical facilities: 0.086-kw ERP, 312-ft. above ground, 1430-ft. above sea level, lat. 35° 32' 40", long. 97° 29' 29". Transmitter: North central edge of city.
- ★ **OKLAHOMA CITY**—K65CO, Domsat of Oklahoma Inc., see W62BD, Minneapolis, MN. Technical facilities: 1000-w TPO, 5.340-kw ERP, 1619-ft. above ground, 1130-ft. above sea level, lat. 35° 32' 58", long. 97° 29' 18". Transmitter: 1228 N.E. Wilshire Blvd., Oklahoma City. Programming: Dominion Satellite Network Inc. Principals: Robert W. Johnson, pres. & managing dir.; James E. Merriman & George E. Metcalf, v.p.s & dirs.
- ★ **PADEN**—K56CR, Mountain TV Network Inc., see K60CX, Augusta, AR. Technical facilities: 0.61-kw ERP, lat. 35° 31' 25", long. 96° 33' 42".
- ★ **PONCA CITY**—K12NE, Russell Communications, see K05HT, Flagstaff, AZ. Technical facilities: 0.08-kw ERP, lat. 36° 41' 25", long. 97° 05' 35".
- PONCA CITY**—K18AM, American Bcstg. Systems Inc., Box 727, Mountain Home, AR 72653. Phone: 405-762-1818. Technical facilities: 1000-w TPO, 6.89-kw ERP, 500-ft. above ground, 994-ft. above sea level, lat. 36° 41' 25", long. 97° 05' 35".
- PONCA CITY**—K27AK, Tempo Enterprises, 6914 S. Yorktown, Tulsa, OK 74136. Phone: 918-496-3200. Technical facilities: 100-w TPO, 1.072-kw ERP, 500-ft. above ground, 1494-ft. above sea level, lat. 36° 41' 25", long. 97° 10' 20". Transmitter: 4-mi. W of Ponca City. Note: Operating as a translator; primary station KGCTV, Tulsa, OK. Start of operation: Jan. 15, 1983. Subscriber fee: \$2795 monthly. Equipment: Television Technology transmitter; Bogner antenna. Other interests: WIHT(TV), Ann Arbor, MI; KGCTV, Tulsa, OK; WCGA(AM), Conyers, GA & is a multiple cable system operator.
- Ponca City**—Ch. 54, Blacks Media Assoc.
- ★ **PONCA CITY**—K56CS, KTUL Television Inc. Box 8, Tulsa, OK 74101. Technical facilities: 1.32-kw ERP, lat. 36° 39' 50", long. 97° 02' 02".
- ★ **PRYOR**—K39BC, Retherford Publications Inc., see K33BA, Hobart, OK. Technical facilities: 3.67-kw ERP, lat. 36° 19' 58", long. 95° 00' 57".
- SAYRE**—See Erick, OK.
- ★ **SICKLES**—K19AX, Anadarko Publishing Co., 117-119 E. Broadway, Anadarko, OK 73005. Technical facilities: 41.2-kw ERP, lat. 35° 25' 20", long. 98° 30' 30".
- ★ **STILLWATER**—K20BB, Mountain TV Network Inc., see K60CX, Augusta, AR. Technical facilities: 0.52-kw ERP, lat. 36° 07' 12", long. 96° 55' 07".
- STRONG CITY/LEEDY/HAMMON**—K36AJ, Northfork TV Translator System, see K62BQ, Erick, OK. Technical facilities: 20-w TPO, 0.205-kw ERP, 256-ft. above ground, 2340-ft. above sea level, lat. 35° 46' 50", long. 99° 34' 55". Transmitter: 8-mi. N of Strong City. Ownership: Arnold Cruze, 100%.
- ★ **TAHLEQUAH**—K66CP, Retherford Publications Inc., see K33BA, Hobart, OK. Technical facilities: 26.5-kw ERP, lat. 36° 03' 26", long. 94° 57' 03".
- ★ **TULSA**—K04NG, Ideal American Television. Technical facilities: 0.026-kw ERP, lat. 36° 08' 20", long. 95° 58' 00".
- ★ **TULSA**—K57DO, KMAR Communications Inc. Technical facilities: 19.7-kw ERP, lat. 36° 02' 49", long. 95° 54' 13".
- ★ **TULSA**—K65CU, J-Pax Bcstrs. Inc., see K55EC, Wichita, KS. Technical facilities: 1.28-kw ERP, lat. 36° 09' 01", long. 95° 59' 25".
- WAYNOKA**—See Woodward, OK.
- ★ **WEATHERFORD**—K27AY, Weatherford News Inc., Box 191, Weatherford, OK 73096. Technical facilities: 20.3-kw ERP, lat. 35° 32' 12", long. 98° 43' 06".

Low Power TV Stations—Oklahoma

★ **WEATHERFORD—K67CX**, Dennis & Carolyn Thompson.
Technical facilities: 0.79-kw ERP, lat. 35° 32' 10", long. 98° 43' 48".

Woodward—Ch. 2, Mike Mendoza.

Woodward—Ch. 2, Minerva Rodriguez Frias.

WOODWARD—K23AD, Frontier Community Communications Inc., 722 N. Broadway, 5th Floor, Oklahoma City, OK 73102.

Technical facilities: 100-w TPO, 1.143-kw ERP, 170-ft. above ground, 2075-ft. above sea level, lat. 36° 26' 06", long. 99° 23' 40".
Transmitter: 11th & Oklahoma Sts., Woodward.

Start of operation: May 1983.

Locally originated programming: News, weather, farm information, sports & public affairs programming; 17 hours per day.
Satellite programming: AGDAY, American TV Network & Tempo TV.

Advertising: Yes. Rates: 30 Sec., \$12-\$15.
Equipment: Thomson LGT transmitter; Scala antenna.

Costs: Plant, \$225,000; yearly operating, \$300,000.

Personnel: George Brown, station mgr.
Officers: Frank W. Rees Jr., pres.; Kenny Bedford, v.p. & chief operating officer.

Other interests: Permittee of K27AZ, Lawton, OK. Principals have undisclosed communications interests.

Represented (legal): J. K. Edmondson.
Represented (engineering): Hatfield & Dawson.

★ **WOODWARD—K35AM**, Tel-Radio Communications Properties Inc., see W38AF, La Crosse, WI.

Technical facilities: 10.5-kw ERP, lat. 36° 26' 17", long. 99° 23' 26".

WOODWARD—K61CW, OKTV Translator System Inc., Box 881, 618 9th St., Woodward, OK 73801. Phone: 405-256-2254.

Other interests: Owns K67CW & K69DH, Woodward, OK.

WOODWARD—K67CW, OKTV Translator System Inc., see above.

Technical facilities: 0.81-kw ERP, lat. 36° 34' 06", long. 99° 16' 33".

WOODWARD/MOORELAND/WAYNOKA—K69DH, OKTV Translator System Inc., see above.

Technical facilities: 100-w TPO, 0.815-kw ERP, 300-ft. above ground, 2420-ft. above sea level, lat. 36° 34' 06", long. 99° 16' 33".
Transmitter: Approx. 9-mi. NNW of Mooreland.

Start of operation: Fall 1982.

Locally originated programming: Planned.
Satellite programming: Planned.
Equipment: Television Technology transmitter; Scala antenna.

Costs: Plant, \$28,000; yearly operating, \$2,000.

Ownership: Wayne D. Maupin, pres., 100%; Doris E. Maupin, secy.-treas.

OREGON

Altamont—Ch. 41, Blacks Desiring Media.

ALTAMONT/KLAMATH FALLS—K52AS, Blacks Desiring Media Inc., see K28AR, Morgan City, LA.

Technical facilities: 1000-w TPO, 14.390-kw ERP, 60-ft. above ground, 4551-ft. above sea level, lat. 42° 12' 57", long. 121° 47' 53".

Transmitter: 3.5-mi. NW of city center of Al-

tamont.

Principal: Millard V. Oakley, pres.
Represented (legal): Fisher, Wayland, Cooper & Leader.

★ **ASTORIA & SEASIDE—K54CA**, Kurt J. Peterson, Box 1229, Eugene, OR 97440. Phone: 503-343-5748.

Technical facilities: 100-w TPO, 6.28-kw ERP, 40-ft. above ground, 3010-ft. above sea level, lat. 46° 05' 12", long. 123° 27' 03".
Transmitter: Nicolai Mtn., 18-mi. ESE of Astoria.

Ownership: Kurt J. Peterson, 100%.

★ **BAKER—K20AW**, Evarista Romero, see K20BF, Ogallala, NE.

Technical facilities: 2-kw ERP, lat. 44° 46' 35", long. 117° 49' 33".

★ **BEND—K08KN**, Robert E. Sandstorm, 2135 Mt. Pleasant, Kelso, WA 98626.

Technical facilities: 0.09-kw ERP, lat. 44° 04' 30", long. 121° 19' 46".

★ **BEND—K11SE**, KBND Inc.

Technical facilities: 0.07-kw ERP, lat. 44° 04' 39", long. 121° 19' 56".

★ **BEND—K27AM**, Family Television Inc., see K34AV, Fresno, CA.

Technical facilities: 1000-w TPO, 24.1-kw ERP, 150-ft. above ground, 4215-ft. above sea level, lat. 44° 04' 40", long. 121° 19' 49".

Note: Station to operate as a translator.
Transmitter: Awbrey Butte, 1.8-mi. NNW of Bend.

BEND—K33AG, Trinity Bcstg. Network Inc., see K57BT, Denver, CO.

Technical facilities: 2.3-kw ERP, lat. 40° 03' 53", long. 121° 17' 05".

Satellite programming: KTBN-TV, Santa Ana, CA.

★ **BROOKINGS—K16AM**, Mountain TV Network Inc., see K60CX, Augusta, AR.

Technical facilities: 0.875-kw ERP, lat. 42° 12' 34", long. 124° 13' 25".

★ **BROOKINGS—K20AK**, Mountain TV Network Inc., see K60CX, Augusta, AR.

Technical facilities: 0.87-kw ERP, lat. 42° 12' 34", long. 124° 13' 25".

★ **BROOKINGS—K32AR**, Mountain TV Network Inc., see K60CX, Augusta, AR.

Technical facilities: 0.87-kw ERP, lat. 42° 12' 34", long. 124° 13' 25".

★ **BROOKINGS—K38BE**, Mountain TV Network Inc., see K60CX, Augusta, AR.

Technical facilities: 0.934-kw ERP, lat. 42° 12' 34", long. 124° 13' 25".

★ **BROOKINGS—K50AY**, Mountain TV Network Inc., see K60CX, Augusta, AR.

Technical facilities: 0.98-kw ERP, lat. 42° 12' 34", long. 124° 13' 25".

★ **BROOKINGS—K54BI**, Mountain TV Network Inc., see K60CX, Augusta, AR.

Technical facilities: 0.998-kw ERP, lat. 42° 12' 34", long. 124° 13' 25".

★ **BURNS—K09TY**, Theresa P. Miller, 2505 W. Wms. Field Rd., Chandler, AZ 85224.

Technical facilities: 100-w TPO, 1.4-kw ERP, 210-ft. above ground, 2310-ft. above sea level, lat. 43° 35' 06", long. 119° 03' 38".

★ **BURNS—K16AQ**, Mountain TV Network Inc., see K60CX, Augusta, AR.

Technical facilities: 1.31-kw ERP, lat. 43° 37' 12", long. 119° 10' 21".

★ **BURNS—K20AU**, Mountain TV Network Inc., see K60CX, Augusta, AR.

Technical facilities: 1.30-kw ERP, lat. 43° 37'

12", long. 119° 10' 21".

★ **BURNS—K32AZ**, Mountain TV Network Inc., see K60CX, Augusta, AR.

Technical facilities: 1.38-kw ERP, lat. 43° 37' 12", long. 119° 10' 21".

★ **BURNS—K38BI**, Mountain TV Network Inc., see K60CX, Augusta, AR.

Technical facilities: 1.40-kw ERP, lat. 43° 37' 12", long. 119° 10' 21".

★ **BURNS—K40BC**, Mountain TV Network Inc., see K60CX, Augusta, AR.

Technical facilities: 1.43-kw ERP, lat. 43° 37' 12", long. 119° 10' 21".

★ **BURNS—K42BE**, Mountain TV Network Inc., see K60CX, Augusta, AR.

Technical facilities: 1.42-kw ERP, lat. 43° 37' 12", long. 119° 10' 21".

★ **BURNS—K44BC**, Mountain TV Network Inc., see K60CX, Augusta, AR.

Technical facilities: 1.45-kw ERP, lat. 43° 37' 12", long. 119° 10' 21".

CANYONVILLE—See Tri-City, OR.

Coos Bay—Ch. 23, The Little TV Station.

★ **COOS BAY—K25AR**, Broadcast Data Corp., see W33AH, Attica Center, NY.

Technical facilities: 12.8-kw ERP, lat. 43° 23' 28", long. 124° 07' 48".

★ **COOS BAY—K27BA**, Impact Television Group Inc., see W53AG, Russellville, AL.

Technical facilities: 1000-w TPO, 17.9-kw ERP, 120-ft. above ground, 642-ft. above sea level, lat. 43° 21' 15", long. 124° 14' 32".

★ **COOS BAY—K33AQ**, Trinity Bcstg. Network Inc., see K57BT, Denver, CO.

Technical facilities: 1.24-kw ERP, lat. 43° 21' 15", long. 124° 14' 32".
Satellite programming: KTBN-TV, Santa Ana, CA.

★ **COOS BAY—K45BE**, Mountain TV Network Inc., see K60CX, Augusta, AR.

COOS BAY—K46AS, KMTR Inc., Box 7365, Eugene, OR 97401. Phone: 503-746-1600.

Technical facilities: 100-w TPO, 0.855-kw ERP, 160-ft. above ground, 974-ft. above sea level, lat. 43° 23' 26", long. 124° 07' 48".
Transmitter: 3-mi. E of North Bend on Noah Butte.

Note: Operating as a translator, primary station KMTR-TV, Eugene, OR.

Ownership: Hugh E. Davis, chmn. 34.59%; Robert W. Davis, pres., 12.6%; Richard G. Picatti, secy., 4.94%; Robert A. Paisley, treas., 17.29%; Donald S. Picatti, 4.94%; Sperry A. McNaughton, 3.95%; Campbell T. Wilson, 3.59%; C. Keith Riffe, 2.47%; 4 others with less than 1% each.

Other interests: Owns K19AD, Tri-City, OR; TV translators. Hugh E. Davis & Robert W. Davis have interest in KNDO(TV), Yakima & KNDU(TV), Richland, WA.
Represented (legal): Haley, Bader & Potts.

★ **COOS BAY—K59CU**, Localvision, see K12NG, Wiley, CO.

Technical facilities: 35.1-kw ERP, lat. 43° 21' 45", long. 124° 11' 33".

Coos Bay—Ch. 62, Mountain TV Network Inc.

Coos Bay—Ch. 65, Jacqueline Lalanne.

Coos Bay—Ch. 67, Localvision.

★ **EUGENE—K06LJ**, Michael Charles Dimick.

Technical facilities: 0.028-kw ERP, lat. 44° 03' 50", long. 123° 06' 37".

★ **EUGENE—K25AS**, John Field.

Technical facilities: 27.3-kw ERP, lat. 44° 11' 51", long. 122° 59' 08".

★ **HEPPNER—K18AW**, Mountain TV Network Inc., see K60CX, Augusta, AR.

Technical facilities: 0.52-kw ERP, lat. 45° 12' 48", long. 119° 17' 41".

★ **HEPPNER—K22AS**, Mountain TV Network Inc., see K60CX, Augusta, AR.

Technical facilities: 0.533-kw ERP, lat. 45° 12' 48", long. 119° 17' 41".

★ **HEPPNER—K28BF**, Mountain TV Network Inc., see K60CX, Augusta, AR.

Technical facilities: 0.54-kw ERP, lat. 45° 12' 48", long. 119° 17' 41".

★ **HEPPNER—K34AU**, Mountain TV Network Inc., see K60CX, Augusta, AR.

Technical facilities: 0.55-kw ERP, lat. 45° 12' 48", long. 119° 17' 41".

★ **HEPPNER—K55EG**, Mountain TV Network Inc., see K60CX, Augusta, AR.

Technical facilities: 0.612-kw ERP, lat. 45° 12' 48", long. 119° 17' 41".

★ **JOHN DAY—K41AX**, Mountain TV Network Inc., see K60CX, Augusta, AR.

Technical facilities: 0.71-kw ERP, lat. 44° 20' 33", long. 118° 53' 20".

★ **JOHN DAY—K45BG**, Mountain TV Network Inc., see K60CX, Augusta, AR.

Technical facilities: 0.73-kw ERP, lat. 44° 20' 33", long. 118° 53' 20".

★ **KLAMATH FALLS—K49BH**, Blacks Desiring Media Inc., see K28AR, Morgan City, LA.

Technical facilities: 6.61-kw ERP, lat. 42° 11' 38", long. 121° 46' 19".

LA GRANDE—K05HL, C-Tel Inc., see K19AC, Glasgow, MT.

Technical facilities: 100-w TPO, 2.058-kw ERP, 25-ft. above ground, 4625-ft. above sea level, lat. 45° 26' 23", long. 117° 53' 59".
Transmitter: 2-mi. NE of La Grande on Mt. Harris.

Equipment: Emcee transmitter; Scala antenna.
Costs: Plant, \$59,500; quarterly operating, \$15,000.

La Grande—Ch. 50, Judith A. Acededo.

La Grande—Ch. 54, Lidia Rodriguez.

Lakeview—Ch. 17, Mountain TV Network Inc., see K60CX, Augusta, AR.

Lakeview—Ch. 19, Mountain TV Network Inc., see K60CX, Augusta, AR.

★ **LAKEVIEW—K23AR**, Mountain TV Network Inc., see K60CX, Augusta, AR.

Technical facilities: 1.33-kw ERP, lat. 42° 14' 08", long. 120° 20' 15".

★ **LAKEVIEW—K39AU**, Mountain TV Network Inc., see K60CX, Augusta, AR.

Technical facilities: 1.43-kw ERP, lat. 42° 14' 08", long. 120° 20' 15".

★ **LAKEVIEW—K45BI**, Mountain TV Network Inc., see K60CX, Augusta, AR.

Technical facilities: 1.45-kw ERP, lat. 42° 14' 08", long. 120° 20' 15".

Lakeview—Ch. 55, Mountain TV Network Inc., see K60CX, Augusta, AR.

★ **LAKEVIEW—K60DA**, Evarista Romero, see K20BF, Ogallala, NE.

Technical facilities: 1.27-kw ERP, lat. 42° 10' 48", long. 120° 19' 37".

★ **MEDFORD—K26AQ**, Que Television.

Technical facilities: 9.84-kw ERP, lat. 42° 19' 34", long. 122° 52' 27".

Medford—Ch. 56, K. Sandoval Burke.

Newport—Ch. 29, S. V. Assoc.

★ ONTARIO—K19AR, Malheur Publishing Co.

Portland—Ch. 18, Mike A. Mendoza.

Portland—Ch. 30, Local Bcstg. Corp.

RIDDLE—See Tri-City.

SALEM—K61CC, Full Gospel Business Men's Fellowship, Box 2162, Salem, OR 97308. Phone: 503-364-5227.

Studio: 838 Commercial NE, Salem, OR 97301. Phone: 503-362-0862.

Technical facilities: 100-w TPO, 6.272-kw ERP, 180-ft. above ground, 1090-ft. above sea level, lat. 44° 58' 40", long. 123° 08' 29". Transmitter: 3375 Eagle Crest Rd. NW, Salem.

Start of operation: July 15, 1981.

Locally originated programming: Talk shows. Satellite programming: PTL.

Advertising: Yes. Rates: \$15-\$25. Sales mgr.: George Britton.

Equipment: Television Technology transmitter; Scala antenna.

Costs: Plant, \$46,840; yearly operating, \$1,000.

Personnel: Thomas R. Marks, station mgr. Other interests: Licensee of K20AM, Rolette, ND. Permittee of W32AC, Muncie, IN; W65AS, Crowley, LA; K28AW, Cando, ND; K17AN, K20AM, K25AZ & K28AW, Rolette, ND.

Seaside—Ch. 29, Mountain TV Network Inc.

★ SEASIDE—K41AS, Mountain TV Network Inc., see K60CX, Augusta, AR. Technical facilities: 0.714-kw ERP, lat. 46° 01' 56", long. 123° 48' 24".

Seaside—Ch. 50, Mountain TV Network Inc.

★ TERREBONNE—K42BR, Rodney S. Johnson, Box 420, Powell Butte, OR 97753. Technical facilities: 8.28-kw ERP, lat. 44° 25' 03", long. 121° 06' 01".

★ TERREBONNE—K48BL, Rodney S. Johnson, see above. Technical facilities: 8.60-kw ERP, lat. 44° 25' 03", long. 121° 06' 01".

★ THE DALLES—K27AW, Mountain TV Network Inc., see K60CX, Augusta, AR. Technical facilities: 0.679-kw ERP, lat. 45° 30' 51", long. 121° 29' 20".

★ TILLAMOOK—K56CQ, Mountain TV Network Inc., see K60CX, Augusta, AR. Technical facilities: 0.76-kw ERP, lat. 45° 27' 58", long. 123° 55' 10".

TRI-CITY/RIDDLE/CANYONVILLE—K19AD, KMTR Inc., see K46AS, Coos Bay, OR. Technical facilities: 1000-w TPO, 19.852-kw ERP, 200-ft. above ground, 2782-ft. above sea level, lat. 43° 00' 13", long. 123° 21' 26". Transmitter: Sheep Hill, Boomer Hill Rd., Tri-City. Equipment: Emcee transmitter; Scala antenna.

WASCO—K67AD, North Sherman TV Co-op, Box 27, Wasco, OR 97065. Phone: 503-442-5477. Technical facilities: 100-w TPO, 1.45-kw ERP, 25-ft. above ground, 3150-ft. above sea level, lat. 45° 44' 26", long. 120° 43' 46". Transmitter: 10-mi. N of Wasco. Equipment: Emcee transmitter; Thomas antenna.

Costs: Plant, \$9,500; yearly operating, \$1,200.

Principals: Jerry Barnett, pres.; Robert Davis, v.p.; John A. Foss, secy.; Floyd Rathbun, Patrick Macnab, Ray Van Gilder & Chester Coats, dirs.

★ WINSTON—K29AX, Cascade Pacific Television.

Technical facilities: 1.46-kw ERP, lat. 43° 12' 10", long. 123° 22' 55".

PENNSYLVANIA

Allentown—Ch. 46, World Plan Executive Council.

Alltoona—Ch. 12, Leon A. Crosby.

★ COUOERSPORT—W32AF, Eddie Robinson, 1101 W. Ave. D, Lovington, NM 88260. Technical facilities: 16.1-kw ERP, lat. 41° 45' 11", long. 78° 00' 03".

★ DILLSBURG—W40AF, Raystay Co., Box 38, Carlisle, PA 17013. Phone: 717-243-4918. Technical facilities: 1000-w TPO, 6.55-kw ERP, 108-ft. above ground, 1421-ft. above sea level, lat. 40° 07' 20", long. 77° 04' 10". Other interests: Owns WBZT(AM) Waynesboro, PA; cable systems in PA; 90% of WKCD-FM Mechanicsburg, PA. Transmitter: 1.5-mi. NW of Dillsburg on Long Mtn. Ownership: George F. Gardner, 100%.

★ DUBOISTOWN—W32AE, Hazleton TV Associates. Technical facilities: 2.53-kw ERP, lat. 41° 14' 53", long. 77° 01' 58".

Erle—Ch. 9, Jose Armando Tamez.

Erle—Ch. 44, Heidi Terrill.

Johnstown—Ch. 49, Elyse G. Wander.

★ LEBANON—W46AM, Lebanon Bcstg. Co. Technical facilities: 8.04-kw ERP, lat. 40° 21' 37", long. 76° 27' 31".

★ OIL CITY—W05AY, Summa Communications Inc., see W25AG, Destin, FL. Technical facilities: 0.05-kw ERP, lat. 41° 25' 05", long. 79° 42' 52".

★ PITTSBURGH—W63AU, Bon-Tele Network, 168 Canterbury Lane, McMurray, PA 15317. Technical facilities: 0.1-kw ERP, lat. 40° 26' 28", long. 80° 01' 32".

★ PITTSBURGH—W69BC, Dilday Assoc., 16 Morley St., Boston, MA 02119. Technical facilities: 1.71-kw ERP, lat. 40° 26' 28", long. 80° 01' 32".

★ ST. MARYS—W30AC, Dennis H. Owen, see K48BH, Lake City, CO. Technical facilities: 1.74-kw ERP, lat. 41° 24' 56", long. 78° 33' 56".

★ WILLIAMSPORT—W09BF, BTV Associates, see K38AV, Iowa City, IA. Technical facilities: 0.044-kw ERP, lat. 41° 12' 35", long. 76° 57' 20".

★ WILLIAMSPORT—W11BC, Trinity Bcstg. Network Inc., see K57BT, Denver, CO. Technical facilities: 0.16-kw ERP, lat. 41° 15' 05", long. 77° 06' 59". Satellite programming: KTNB-TV, Santa Ana, CA.

Williamsport—Ch. 13, BTV.

★ WILLIAMSPORT—W24AC, BTV Associates, see K38AV, Iowa City, IA.

Technical facilities: 4.05-kw ERP, lat. 41° 12' 35", long. 76° 57' 20".

★ WILLIAMSPORT—W53HL, Valley Music Inc.

Technical facilities: 0.52-kw ERP, lat. 41° 12' 35", long. 76° 57' 20".

SOUTH CAROLINA

★ BRANCHVILLE—W55BB, Thelma W. Anglin, see W36AH, Halls Spur, GA. Technical facilities: 11.2-kw ERP, lat. 33° 12' 07", long. 80° 49' 04".

Charleston—Ch. 45, Panorama Bcstg.

Charleston—Ch. 50, Microband Corp. of America.

★ CHARLESTON—W58AQ, Southern Women's Voice Inc. Technical facilities: 100-w TPO, 0.103-kw ERP, 168-ft. above ground, 10-ft. above sea level, lat. 32° 46' 50", long. 79° 57' 56". Principals: Barbara S. Henery, pres.-treas.; Waymond L. Henry, v.p.-secy.; Lelia C. Stevens, dir.

Clemson—Ch. 23, Elizabeth E. Terrell.

Columbia—Ch. 51, Jimmie V. Wilkerson.

★ MYRTLE BEACH—W08CG, Millard V. Oakley, see K28AR, Morgan City, LA. Technical facilities: 0.03-kw ERP, lat. 33° 45' 44", long. 78° 47' 09".

★ ORANGEBURG—W17AE, Impact Television Group Inc., see W53AG, Russellville, AL. Technical facilities: 12.1-kw ERP, lat. 33° 27' 53", long. 80° 56' 42".

SOUTH DAKOTA

★ ABERDEEN—K05IC, Sodak Communications Inc. Technical facilities: 0.056-kw ERP, lat. 45° 27' 50", long. 98° 29' 17".

★ ABERDEEN—K45BH, Shaltry Communications. Technical facilities: 11.2-kw ERP, lat. 45° 28' 29", long. 98° 30' 51".

Aberdeen—Ch. 48, Generic Television.

★ ABERDEEN—K50AX, Classic Video Systems, see K53BP, Cortez, CO. Technical facilities: 11.1-kw ERP, lat. 45° 28' 29", long. 98° 30' 51".

Bonilla—Ch. 27, Mountain TV Network Inc.

★ BONILLA—K29AO, Mountain TV Network Inc., see K60CX, Augusta, AR. Technical facilities: 0.48-kw ERP, lat. 44° 36' 15", long. 98° 29' 17".

★ BONILLA—K31AQ, Mountain TV Network Inc., see K60CX, Augusta, AR. Technical facilities: 0.491-kw ERP, lat. 44° 36' 15", long. 98° 29' 17".

★ BONILLA—K33AP, Mountain TV Network Inc., see K60CX, Augusta, AR. Technical facilities: 0.488-kw ERP, lat. 44° 36' 15", long. 98° 29' 17".

★ BONILLA—K35AZ, Mountain TV Network Inc., see K60CX, Augusta, AR. Technical facilities: 0.50-kw ERP, lat. 44° 36' 15", long. 98° 29' 17".

★ BONILLA—K55EE, Mountain TV Network Inc., see K60CX, Augusta, AR. Technical facilities: 0.53-kw ERP, lat. 44° 36' 15", long. 98° 29' 17".

★ BONILLA—K59CS, Mountain TV Network Inc., see K60CX, Augusta, AR. Technical facilities: 0.535-kw ERP, lat. 44° 36' 15", long. 98° 29' 17".

★ BONILLA—K61CX, Mountain TV Network Inc., see K60CX, Augusta, AR. Technical facilities: 0.53-kw ERP, lat. 44° 36' 15", long. 98° 29' 17".

★ BONILLA—K63CO, Mountain TV Network Inc., see K60CX, Augusta, AR. Technical facilities: 0.54-kw ERP, lat. 44° 36' 15", long. 98° 29' 17".

★ BONILLA—K65CW, Mountain TV Network Inc., see K60CX, Augusta, AR. Technical facilities: 0.54-kw ERP, lat. 44° 36' 15", long. 98° 29' 17".

★ BONILLA—K67DC, Mountain TV Network Inc., see K60CX, Augusta, AR. Technical facilities: 0.54-kw ERP, lat. 44° 36' 15", long. 98° 29' 17".

Brookings—Ch. 26, Williams Bcstg.

★ CHAMBERLAIN—K56CE, Mountain TV Network Inc., see K60CX, Augusta, AR. Technical facilities: 0.75-kw ERP, lat. 43° 51' 29", long. 99° 14' 31".

★ CHAMBERLAIN—K58BY, Mountain TV Network Inc., see K60CX, Augusta, AR. Technical facilities: 0.76-kw ERP, lat. 43° 51' 29", long. 99° 14' 31".

★ CHAMBERLAIN—K60CN, Mountain TV Network Inc., see K60CX, Augusta, AR. Technical facilities: 0.77-kw ERP, lat. 43° 51' 29", long. 99° 14' 31".

★ CHAMBERLAIN—K62BX, Mountain TV Network Inc., see K60CX, Augusta, AR. Technical facilities: 0.77-kw ERP, lat. 43° 51' 29", long. 99° 14' 31".

★ CHAMBERLAIN—K64BZ, Mountain TV Network Inc., see K60CX, Augusta, AR. Technical facilities: 0.78-kw ERP, lat. 43° 51' 29", long. 99° 14' 31".

★ CHAMBERLAIN—K68CA, Mountain TV Network Inc., see K60CX, Augusta, AR. Technical facilities: 0.79-kw ERP, lat. 43° 51' 29", long. 99° 14' 31".

★ COLOME—K39AT, Mountain TV Network Inc., see K60CX, Augusta, AR. Technical facilities: 0.841-kw ERP, lat. 43° 16' 33", long. 99° 42' 19".

★ COLOME—K43AU, Mountain TV Network Inc., see K60CX, Augusta, AR. Technical facilities: 0.841-kw ERP, lat. 43° 16' 33", long. 99° 42' 19".

★ COLOME—K55EF, Mountain TV Network Inc., see K60CX, Augusta, AR. Technical facilities: 0.883-kw ERP, lat. 43° 16' 33", long. 99° 42' 19".

★ COLOME—K59CT, Mountain TV Network Inc., see K60CX, Augusta, AR. Technical facilities: 0.892-kw ERP, lat. 43° 16' 33", long. 99° 42' 19".

★ COLOME—K63CS, Mountain TV Network Inc., see K60CX, Augusta, AR. Technical facilities: 0.901-kw ERP, lat. 43° 16' 33", long. 99° 42' 19".

★ COLOME—K65CX, Mountain TV Network Inc., see K60CX, Augusta, AR.

Low Power TV Stations—South Dakota

Technical facilities: 0.895-kw ERP, lat. 43° 16' 33", long. 99° 42' 19".

★ **COLOME**—K67DG, Mountain TV Network Inc., see K60CX, Augusta, AR.
Technical facilities: 0.909-kw ERP, lat. 43° 16' 33", long. 99° 42' 19".

★ **EDGEMONT**—K388B, Mountain TV Network Inc., see K60CX, Augusta, AR.
Technical facilities: 0.93-kw ERP, lat. 43° 23' 54", long. 103° 41' 28".

★ **EDGEMONT**—K50AU, Mountain TV Network Inc., see K60CX, Augusta, AR.
Technical facilities: 0.98-kw ERP, lat. 43° 23' 54", long. 103° 41' 28".

★ **EDGEMONT**—K548F, Mountain TV Network Inc., see K60CX, Augusta, AR.
Technical facilities: 0.998-kw ERP, lat. 43° 23' 54", long. 103° 41' 28".

★ **EDGEMONT**—K56CF, Mountain TV Network Inc., see K60CX, Augusta, AR.
Technical facilities: 1.01-kw ERP, lat. 43° 23' 54", long. 103° 41' 28".

★ **EDGEMONT**—K58BZ, Mountain TV Network Inc., see K60CX, Augusta, AR.
Technical facilities: 1.01-kw ERP, lat. 43° 23' 54", long. 103° 41' 28".

★ **EDGEMONT**—K60CQ, Mountain TV Network Inc., see K60CX, Augusta, AR.
Technical facilities: 1.03-kw ERP, lat. 43° 23' 54", long. 103° 41' 28".

★ **EDGEMONT**—K62BY, Mountain TV Network Inc., see K60CX, Augusta, AR.
Technical facilities: 1.02-kw ERP, lat. 43° 23' 54", long. 103° 41' 28".

★ **EDGEMONT**—K66CK, Mountain TV Network Inc., see K60CX, Augusta, AR.
Technical facilities: 1.04-kw ERP, lat. 43° 23' 54", long. 103° 41' 28".

★ **FORT PIERRE**—K28AN, Localvision, see K12NG, Wiley, CO.
Technical facilities: 1-kw ERP, lat. 44° 22' 15", long. 100° 24' 17".

★ **LEMMON**—K42BD, Owen Bcstg., see K488H, Lake City, CO.
Technical facilities: 4.59-kw ERP, lat. 45° 56' 20", long. 102° 11' 11".

★ **LEMMON**—K60CT, Owen Bcstg., see K488H, Lake City, CO.
Technical facilities: 4.59-kw ERP, lat. 45° 56' 20", long. 102° 11' 11".

★ **MILBANK**—K39BF, Kaercher Publications Inc.
Technical facilities: 9.22-kw ERP, lat. 45° 13' 01", long. 96° 38' 07".

★ **MITCHELL**—K09UN, State Board for ETV.
Technical facilities: 0.08-kw ERP, lat. 43° 41' 54", long. 97° 56' 04".

★ **MITCHELL**—K12NF, Harlan L. Jacobsen, dba Localvision, see K12NG, Wiley, CO.
Technical facilities: 0.62-kw ERP, lat. 43° 41' 46", long. 98° 03' 35".

★ **MITCHELL**—K28AM, Localvision, see K12NG, Wiley, CO.
Technical facilities: 1.01-kw ERP, lat. 43° 41' 46", long. 98° 03' 35".

★ **MITCHELL**—K45BC, Low Power Technology Inc., see W25AG, Indianapolis, IN.
Technical facilities: 51.8-kw ERP, lat. 43° 41' 46", long. 98° 03' 35".

★ **MOBRIDGE**—K14AU, Creative Bcst. Communications.
Technical facilities: 12.4-kw ERP, lat. 45° 32'

08", long. 100° 24' 24".

Pierre—Ch. 2, Localvision.

★ **PIERRE**—K188C, Kay Cee Television, 1260 Lakeview Dr., La Habra, CA 90631.
Technical facilities: 11.5-kw ERP, lat. 44° 22' 15", long. 100° 24' 17".

★ **PIERRE**—K20AN, Eric Jacobsen, Box 2548, Rapid City, SD 57709.
Technical facilities: 11.5-kw ERP, lat. 44° 22' 15", long. 100° 24' 17".

★ **PIERRE**—K22AQ, Kentel, see K24AV, Garden City, KS.
Technical facilities: 11.5-kw ERP, lat. 44° 22' 15", long. 100° 24' 17".

★ **RAPID CITY**—K24AM, Generic Television.
Technical facilities: 1.04-kw ERP, lat. 44° 02' 48", long. 103° 14' 42".

Redfield—Ch. 22, Hometown TV.

★ **REDFIELD**—K288L, Deloy Miller, see K05IE, Dermott, AR.
Technical facilities: 4.53-kw ERP, lat. 44° 54' 40", long. 98° 32' 00".

★ **REVA**—K40AV, Mountain TV Network Inc., see K60CX, Augusta, AR.
Technical facilities: 0.95-kw ERP, lat. 45° 34' 50", long. 103° 12' 44".

★ **REVA**—K44AZ, Mountain TV Network Inc., see K60CX, Augusta, AR.
Technical facilities: 0.97-kw ERP, lat. 45° 34' 50", long. 103° 12' 44".

★ **REVA**—K46AN, Mountain TV Network Inc., see K60CX, Augusta, AR.
Technical facilities: 0.97-kw ERP, lat. 45° 34' 50", long. 103° 12' 44".

★ **REVA**—K48BE, Mountain TV Network Inc., see K60CX, Augusta, AR.
Technical facilities: 0.99-kw ERP, lat. 45° 34' 50", long. 103° 12' 44".

★ **REVA**—K56CG, Mountain TV Network Inc., see K60CX, Augusta, AR.
Technical facilities: 1.02-kw ERP, lat. 45° 34' 50", long. 103° 12' 44".

★ **REVA**—K64CC, Mountain TV Network Inc., see K60CX, Augusta, AR.
Technical facilities: 1.04-kw ERP, lat. 45° 34' 50", long. 103° 12' 44".

★ **REVA**—K66CL, Mountain TV Network Inc., see K60CX, Augusta, AR.
Technical facilities: 1.04-kw ERP, lat. 45° 34' 50", long. 103° 12' 44".

★ **REVA**—K68BZ, Mountain TV Network Inc., see K60CX, Augusta, AR.
Technical facilities: 1.06-kw ERP, lat. 45° 34' 50", long. 103° 12' 44".

SIOUX FALLS—K34AJ, Localvision, see K12NG, Wiley, CO.
Technical facilities: 100-w TPO, 1.19-kw ERP, 60-ft. above ground, 1599-ft. above sea level, lat. 43° 32' 09", long. 96° 40' 53".
Transmitter: 100-yds. S of 18th & Bahson, Sioux Falls.

★ **SISSETON**—K448G Mountain TV Network Inc., see K60CX, Augusta, AR.
Technical facilities: 0.58-kw ERP, lat. 45° 39' 52", long. 97° 10' 10".

★ **SISSETON**—K50BA, Mountain TV Network Inc., see K60CX, Augusta, AR.
Technical facilities: 0.59-kw ERP, lat. 45° 39' 52", long. 97° 10' 10".

★ **SISSETON**—K68CC, Mountain TV Network Inc., see K60CX, Augusta, AR.

Technical facilities: 0.64-kw ERP, lat. 45° 39' 52", long. 97° 10' 10".

Watertown—Ch. 6, Colleen Demery.

★ **WATERTOWN**—K12NQ, Evarista Romero, see K20BF, Ogallala, NE.
Technical facilities: 0.09-kw ERP, lat. 44° 52' 55", long. 97° 06' 50".

★ **WATERTOWN**—K20BG, Localvision, see K12NG, Wiley, CO.
Technical facilities: 11.5-kw ERP, lat. 44° 53' 05", long. 97° 06' 50".

Yankton—Ch. 52, Lidia Rodriguez.

Yankton—Ch. 62, Jo Ann's Balloon Boutique Inc.

TENNESSEE

Athens—Ch. 63, Clearvision Communication.

★ **CHATTANOOGA**—W67BD, Sur Este Bcstg. Corp., see W56BH, Jackson, MS.
Technical facilities: 2.47-kw ERP, lat. 35° 12' 26", long. 85° 16' 55".
Scheduled to begin operation: August 1986.
Satellite programming: KTBN-TV, Santa Ana, CA.

Cleveland—Ch. 47, TV Local Inc.

COOKEVILLE—W07BM, Millard V. Oakley, Blacks Desiring Media Inc., see K28AR, Morgan City, LA.
Technical facilities: 10-w TPO, 0.047-kw ERP, 100-ft. above ground, 1540-ft. above sea level, lat. 36° 07' 52", long. 85° 27' 28".
Transmitter: C & S tower site behind Howard Johnson Motel, Cookeville.
Start of operation: July 1982.
Locally originated programming: Planned.
Equipment: Acrodyne transmitter; Scala antenna.
Costs: Plant, \$25,000; yearly operating, \$10,000.

★ **COOKEVILLE**—W118G, Millard V. Oakley, see K28AR, Morgan City, LA.
Technical facilities: 3-kw ERP, lat. 36° 07' 52", long. 85° 27' 28".

★ **COOKEVILLE**—W38AH, Cleveland Newspapers Inc., 1505 25th St. NW, Cleveland, TN 37311.
Technical facilities: 0.82-kw ERP, lat. 36° 09' 27", long. 85° 30' 30".

★ **COOKEVILLE**—W46AJ, Impact Television Group Inc., see W53AG, Russellville, AL.
Technical facilities: 26.4-kw ERP, lat. 36° 05' 04", long. 85° 22' 40".

★ **CROSSVILLE**—W65AY, William T. Conner.
Technical facilities: 0.53-kw ERP, lat. 35° 56' 46", long. 85° 02' 13".

★ **FRANKLIN**—W47AF, Harpeth Communications.
Technical facilities: 1.08-kw ERP, lat. 35° 53' 59", long. 86° 54' 03".

★ **HUMBOLDT**—W60AP, Owen Bcstg. Enterprises, see K488H, Lake City, CO.
Technical facilities: 1.26-kw ERP, lat. 35° 46' 05", long. 88° 50' 43".

★ **JACKSON**—W098G, Roy J. Bonds.
Technical facilities: 0.12-kw ERP, lat. 35° 32' 39", long. 88° 47' 18".

JACKSON—W38AD, Jackson TV Associates, 581 N. Old Hickory Blvd., Jackson, TN 38305. Phone: 901-668-1138.

Technical facilities: 1000-w TPO, 9.118-kw ERP, 597-ft. above ground, 1090-ft. above sea level, lat. 35° 38' 46", long. 88° 49' 57".

Start of operation: Jan. 21, 1985.
Locally originated programming: News, sports, fishing show & talk show.
Advertising: Yes. Rates: \$12-\$75.
Equipment: Emcee transmitter; Bogner antenna.
Costs: \$30,000 monthly.
Principals: Everett Martin, v.p. & gen. mgr.; Danny R. Segó, sales mgr.
Ownership: Impact Television Group Inc.
Other interests: See W53AG, Russellville, AL.

★ **JACKSON**—W43AM, Span TV Inc., 505 Elm Ave., Takoma Park, MD 20912. Phone: 301-270-4174.
Technical facilities: 1000-w TPO, 18.8-kw ERP, lat. 35° 32' 39", long. 88° 47' 18".
Transmitter: WJHR-FM tower, near Old Pinson Rd., Jackson.

Jackson—Ch. 50, Span Television Inc.

★ **LEBANON**—W118D, Joe F. Bryant M.D.
Technical facilities: 0.075-kw ERP, lat. 36° 12' 16", long. 86° 16' 29".

★ **MEMPHIS**—W14AJ, Memphis Community TV Foundation, Box 8000, Memphis, TN 38152.
Technical facilities: 13.5-kw ERP, lat. 35° 09' 17", long. 89° 49' 20".

★ **MEMPHIS**—W42AG, Community TV Network Inc.
Technical facilities: 21.0-kw ERP, lat. 35° 09' 00", long. 90° 03' 00".

★ **MEMPHIS**—W49AJ, Charles E. Baca Jr., 6189 Granite Reef Rd., Scottsdale, AZ 85253.
Technical facilities: 58.1-kw ERP, lat. 35° 07' 55", long. 89° 58' 14".

★ **MEMPHIS**—W52AD, Catholic Views Broadcasts Inc., 86 Riverside Dr., New York, NY 10024.
Technical facilities: 3.34-kw ERP, lat. 35° 09' 17", long. 89° 49' 20".

★ **MEMPHIS**—W53HK, Little Rock TV Co.
Technical facilities: 13.2-kw ERP, lat. 35° 09' 00", long. 90° 03' 00".

★ **MEMPHIS**—W55BA, Community Media Network Inc.
Technical facilities: 13.7-kw ERP, lat. 35° 10' 09", long. 89° 53' 12".

★ **MEMPHIS**—W58AU, Tennessee Christian Television Inc.
Technical facilities: 5.55-kw ERP, lat. 35° 09' 17", long. 89° 49' 20".
Other interests: Permittee of K66CJ, St. Louis, MO.

★ **MEMPHIS**—W61AT, Citizen Television Corp., see W55AX, Mobile, AL.
Technical facilities: 15.0-kw ERP, lat. 35° 09' 00", long. 90° 03' 00".

Memphis—Ch. 65, Communicators of Memphis.

★ **MILAN**—W20AA, Futures TV Inc.
Technical facilities: 16.6-kw ERP, lat. 35° 55' 17", long. 88° 47' 35".

★ **MURFREESBORO**—W118F, Great Southern Bcstg.
Technical facilities: 0.073-kw ERP, lat. 35° 50' 26", long. 86° 23' 27".

Nashville—Ch. 10, Mike Mendoza.

Nashville—Ch. 24, Robert O. Gathings.

★ **NASHVILLE—W50AG**, Trinity Bcstg. Network Inc., see K57BT, Denver, CO. Technical facilities: 14.9-kw ERP, lat. 36° 09' 14", long. 86° 49' 47". Satellite programming: KTVN-TV, Santa Ana, CA.

NASHVILLE—W59AW, Microband Corp. of America, 655 Third Ave., New York, NY 10017. Phone: 212-867-9590. Technical facilities: 1000-w TPO, 9.84-kw ERP, 369-ft. above ground, 859-ft. above sea level, lat. 36° 09' 56", long. 86° 46' 46". Officer: Mark Foster, chmn. Other interests: Permittee of W68BR, Rockford, IL. MDS, MMDS & ITFS applicant.

★ **NASHVILLE—W61AR**, M & M Communications, see W38AJ, Jacksonville, FL. Technical facilities: 0.87-kw ERP, lat. 36° 09' 34", long. 86° 46' 40".

★ **SELMER—W06AW**, WDTM Inc., 217 S. 4th St., Selmer, TN 38375. Phone: 901-645-6165. Technical facilities: 10-w TPO, 0.048-kw ERP, 207-ft. above ground, 692-ft. above sea level, lat. 35° 11' 27", long. 88° 35' 21". Transmitter: N. Adams Ave., Selmer. Ownership: David B. Jordan, pres., 74%; Margaret E. Jordan, v.p., 25%.

★ **SOUTHPORT—W34AB**, Midsouth Bcstrs., see K12MV, Holbrook, AZ. Technical facilities: 2.67-kw ERP, lat. 35° 25' 02", long. 87° 10' 28".

Wynnburg—Ch. 2, Joseph H. Harpole Sr.

TEXAS

Abilene—Ch. 48, Gaylord Bcstg. Co.

Alpine—Ch. 2, Benito G. Flores.

★ **ALPINE—K158M**, Mountain TV Network Inc., see K60CX, Augusta, AR. Technical facilities: 0.64-kw ERP, lat. 30° 25' 06", long. 103° 49' 19".

Alpine—Ch. 17, Mountain TV Network Inc.

★ **ALPINE—K19BA**, Mountain TV Network Inc., see K60CX, Augusta, AR. Technical facilities: 0.65-kw ERP, lat. 30° 25' 06", long. 103° 49' 19".

Alpine—Ch. 21, Mountain TV Network Inc.

★ **ALPINE—K23BG**, Mountain TV Network Inc., see K60CX, Augusta, AR. Technical facilities: 0.67-kw ERP, lat. 30° 25' 06", long. 103° 49' 19".

★ **ALPINE—K39BD**, Mountain TV Network Inc., see K60CX, Augusta, AR. Technical facilities: 0.72-kw ERP, lat. 30° 25' 06", long. 103° 49' 19".

Alpine—Ch. 41, Mountain TV Network Inc.

★ **ALPINE—K43BF**, Mountain TV Network Inc., see K60CX, Augusta, AR. Technical facilities: 0.73-kw ERP, lat. 30° 25' 06", long. 103° 49' 19".

★ **AUSTIN—K11SF**, Echonet Corp., see K13UN, Nacogdoches, TX. Technical facilities: 0.03-kw ERP, lat. 30° 19' 22", long. 97° 48' 07".

Austin—Ch. 13, Latin American Television Ltd.

★ **AUSTIN—K55EN**, Frontier Southwest Bcstg. Inc., 201 Main St., Fort Worth, TX 75102. Technical facilities: 1.64-kw ERP, lat. 30° 19'

22", long. 97° 48' 07".

Bay City—Ch. 59, Brunhilda Salgado.

Bay City—Ch. 63, Mid Coast Cable Television Inc.

★ **BEEVILLE—K24BL**, Mountain TV Network Inc., see K60CX, Augusta, AR. Technical facilities: 0.53-kw ERP, lat. 28° 29' 49", long. 97° 56' 38".

Beeville—Ch. 32, Jo Ann's Balloon Boutique Inc.

Blossom—Ch. 34, Mountain TV Network Inc.

★ **BOOKER—K47BP**, L & O Translator System Inc. Technical facilities: 0.92-kw ERP, lat. 36° 22' 24", long. 100° 16' 00".

★ **BRENNHAM—K46BD**, Bonnie Lee Blum, 3109 Live Oak Dr., Brenham, TX 77833. Technical facilities: 11.4-kw ERP, lat. 30° 11' 01", long. 96° 26' 31".

Brenham—Ch. 48, Bonnie Le Blum.

Brownsville—Ch. 17, Nancy Simo.

Brownsville—Ch. 64, Gregory A. Petersen.

★ **BROWNWOOD—K02MI**, Lynn & Mary Nabers, 1 Texas Ave., Brownwood, TX 76801. Phone: 915-646-3535. Technical facilities: 10-w TPO, 0.04-kw ERP, 400-ft. above ground, 1623-ft. above sea level, lat. 31° 42' 17", long. 99° 00' 06". Personnel: Mary Nabors, station mgr.

Brownwood—Ch. 13, Marcia Painter.

★ **BROWNWOOD—K20AP**, Oberra M. Todd. Technical facilities: 16.7-kw ERP, lat. 31° 39' 40", long. 99° 06' 00".

★ **BROWNWOOD—K26AP**, Trinity Bcstg. Network, see K57BT, Denver, CO. Technical facilities: 16.6-kw ERP, lat. 31° 39' 40", long. 99° 06' 00". Satellite programming: KTVN-TV, Santa Ana, CA.

Brownwood—Ch. 28, Minerva Rodriguez Frias.

★ **BROWNWOOD—K60CA**, American Christian TV System Inc., see K20AG, Anchorage, AK. Technical facilities: 10.3-kw ERP, lat. 31° 42' 59", long. 98° 59' 07".

Bryan—Ch. 60, Munsch-Westenhaver Co.

Carrizo Springs—Ch. 19, Daniel J. Parks.

Carrizo Springs—Ch. 25, J. David Trust.

Carrizo Springs—Ch. 55, Villareal Bcstg.

Carrizo Springs—Ch. 66, Mountain TV Network Inc.

★ **CLEAR LAKE—K05IL**, Far Eastern Telecasters. Technical facilities: 0.03-kw ERP, lat. 29° 27' 57", long. 95° 13' 23".

★ **COLLEGE STATION—K28AK**, Clear Channel Communications Inc. Technical facilities: Lat. 30° 39' 02", long. 96° 20' 57".

Corpus Christi—Ch. 22, Clear Channel Communications Inc.

★ **CORPUS CHRISTI—K50AQ**, Sight & Sound Systems. Technical facilities: 6.31-kw ERP, lat. 27° 48' 42", long. 97° 36' 16".

★ **CORPUS CHRISTI—K51BE**, Jan Girard. Technical facilities: 1.01-kw ERP, 27° 52' 00", long. 97° 13' 09".

★ **CORPUS CHRISTI—K57DB**, Faith That Pleases God Church Inc., 1386 N. Reagan St., San Benito, TX 78586. Technical facilities: 100-w TPO, 0.2084-kw ERP, 401-ft. above ground, 12-ft. above sea level, lat. 27° 55' 24", long. 97° 25' 26". Principals: Carlos Ortiz, pres.; Aracelis Ortiz & Minerva Jackson, dirs.

Corsicana—Ch. 18, Mike A. Mendoza.

Corsicana—Ch. 24, Mike A. Mendoza.

CORSICANA—K29AD, Navarro College Telecommunications Dept., Box 1170, W. Hwy. 31, Corsicana, TX 75110. Phone: 214-874-6501, ext. 289. Studio: 3200 W. 7th Ave., Corsicana. Technical facilities: 1000-w TPO, 10.06-kw ERP, 295-ft. above ground, 699-ft. above sea level, lat. 32° 03' 17", long. 96° 22' 33". Start of operation: Nov. 1, 1984. Locally originated programming: News, public affairs, children's, arts, exercise & specials. Satellite programming: The Learning Channel. Personnel: Danita McAnally, dir. of TV. Other interests: K41AK, Fairfield, TX.

Dallas—Ch. 2, Minora TV

Del Rio—Ch. 14, Juan Ramon Ortiz.

★ **DEMOCRAT—K14GN**, Mountain TV Network Inc., see K60CX, Augusta, AR. Technical facilities: 0.51-kw ERP, lat. 31° 44' 44", long. 98° 40' 46".

★ **DEMOCRAT—K34AT**, Mountain TV Network Inc., see K60CX, Augusta, AR. Technical facilities: 1.78-kw ERP, lat. 31° 44' 44", long. 98° 40' 46".

★ **DENISON—K26AX**, Omar Villarreal, see W52AE, Key West, FL. Technical facilities: 0.58-kw ERP, lat. 33° 44' 17", long. 96° 29' 50".

★ **DENISON—K54BC**, Creative Broadcast, 813 N. Summerfield Dr., Madison, TN 37115. Technical facilities: 19.8-kw ERP, lat. 30° 40' 34", long. 96° 35' 08".

Eagle Pass—Ch. 3, Deanna Hinojosa.

Eagle Pass—Ch. 7, Minerva Rodriguez Frias, see K07TQ, Stephenville, TX.

Eagle Pass—Ch. 9, Deloy Miller, see K05IE, Dermott, AR.

Eagle Pass—Ch. 12, Eagle Pass News Guide.

Eagle Pass—Ch. 32, Jo Ann's Balloon Boutique Inc.

★ **EASTLAND—K17AT**, Micromedia. Technical facilities: 11.9-kw ERP, lat. 32° 24' 53", long. 98° 44' 49".

★ **ELLINGER—K32AN**, Central Texas Television, see K16AH Kerrville, TX. Technical facilities: 13.8-kw ERP, lat. 29° 51' 30", long. 96° 42' 50".

El Paso—Ch. 32, Janet Roberts.

ESTELLINE—See Memphis, TX.

Estelline—Ch. 19, Mountain TV Network Inc.

Estelline—Ch. 29, Mountain TV Network Inc.

FAIRFIELD—K41AK, Navarro College, see

K29AD, Corsicana, TX. Studio: 3200 W. 7th Ave., Corsicana, TX 75110.

Technical facilities: 7.59-kw ERP, lat. 31° 41' 52", long. 96° 09' 44". Start of operation: Nov. 1, 1984. Locally originated programming: News, public affairs, children's, arts, exercise & specials. Satellite programming: The Learning Channel. Personnel: Danita McAnally, dir. of TV.

★ **FALFURRIAS—K07TS**, Evarista Romero, see K20BF, Ogallala, NE. Technical facilities: 0.07-kw ERP, lat. 27° 13' 46", long. 98° 08' 52".

★ **FALFURRIAS—K12NU**, Judith Ann Acevedo, 611 Yoakum St., San Benito, TX 78586. Technical facilities: 0.07-kw ERP, lat. 27° 13' 46", long. 98° 08' 52". Other interests: Permittee of K28BK, Ogallala, NE.

★ **FORT STOCKTON—K05HP**, M & M Telecasting, 5305 Ben Bridge, Fort Worth, TX 76107.

Technical facilities: 100-w TPO, 0.9709-kw ERP, 100-ft. above ground, 3059-ft. above sea level, lat. 30° 58' 15", long. 102° 51' 59". Transmitter: Communications tower, 6-mi. N of Fort Stockton. Locally originated programming: Plans news, sports & public affairs. Satellite programming: Planned. Advertising: Planned. Equipment: Emcee transmitter; Bogner antenna. Costs: Plant, \$59,500; quarterly operating, \$15,000. Ownership: Don Pierson & Mack Mercer, 50% each.

Other interests: M & M owns KXYL-AM-FM Brownwood, TX; publishes Central Texas Star magazine. Pierson is licensee of KVMX(FM), Eastland, TX.

★ **FORT STOCKTON—K10MD**, Moore Bcstg. Inc., see W03AQ, Demopolis, AL. Technical facilities: 10-w TPO, 0.095097-kw ERP, 150-ft. above ground, 3010-ft. above sea level, lat. 30° 52' 37", long. 102° 53' 30".

★ **FORT STOCKTON—K15BK**, Mountain TV Network Inc., see K60CX, Augusta, AR. Technical facilities: 0.57-kw ERP, lat. 30° 55' 00", long. 102° 31' 35".

★ **FORT STOCKTON—K23BE**, Mountain TV Network Inc., see K60CX, Augusta, AR. Technical facilities: 0.59-kw ERP, lat. 30° 55' 00", long. 102° 31' 35".

★ **FORT STOCKTON—K25BK**, Mountain TV Network Inc., see K60CX, Augusta, AR. Technical facilities: 0.59-kw ERP, lat. 30° 55' 00", long. 102° 31' 35".

★ **FORT STOCKTON—K27BK**, Mountain TV Network Inc., see K60CX, Augusta, AR. Technical facilities: 0.60-kw ERP, lat. 30° 55' 00", long. 102° 31' 35".

★ **FORT STOCKTON—K31BA**, Mountain TV Network Inc., see K60CX, Augusta, AR. Technical facilities: 0.61-kw ERP, lat. 30° 55' 00", long. 102° 31' 35".

★ **FORT STOCKTON—K33BD**, Mountain TV Network Inc., see K60CX, Augusta, AR. Technical facilities: 0.61-kw ERP, lat. 30° 55' 00", long. 102° 31' 35".

★ **FORT STOCKTON—K35BC**, Mountain TV Network Inc., see K60CX, Augusta, AR. Technical facilities: 0.62-kw ERP, lat. 30° 55' 00", long. 102° 31' 35".

Low Power TV Stations—Texas

- ★ **FORT STOCKTON**—K43BK, Mountain TV Network Inc., see K60CX, Augusta, AR. Technical facilities: 0.64-kw ERP, lat. 30° 55' 00", long. 102° 31' 35".
- Fort Worth**—Ch. 61, Frontier Fort Worth Bcstg. Inc.
- Fort Worth**—Ch. 65, Presidio Enterprises.
- Galveston**—Ch. 43, Community Bcstg. Corp.
- GREENVILLE**—K47AP, Bill R. Wright. Technical facilities: 28.1-kw ERP, lat. 33° 06' 58", long. 95° 52' 02".
- Harlingen**—Ch. 14, Minerva Rodriguez Frias.
- HOUSTON**—K05HU, Wodlinger Bcstg. of Texas Inc., 4350 Johnson Dr., Suite 99, Fairway, KS 66205. Studio: 1000 Louisiana St., Houston, TX 77002. Phone: 713-650-0055. Technical facilities: 40.8-w TPO, 0.0198-kw ERP, 1049-ft. above ground, 1099-ft. above sea level, lat. 29° 45' 29", long. 95° 22' 05". Transmitter: 1000 Louisiana St., Houston. Start of operation: July 12, 1985. Locally originated programming: 24-hour music videos with live Djs. Advertising: Yes. Sales mgr.: Selma Dodson. Personnel: Michael Opelka, station mgr.; Scott Evan Assyla, business media relations dir. Principals: Constance Jean Wodlinger, 54%; Mark A. Wodlinger, 46%. Other interests: Owns Hit Video USA cable programming service; KZZC(FM) & KCLO(AM), Leavenworth, KS. Represented (legal): Baraff, Koemer, Olender & Hochberg.
- Houston**—Ch. 61, Satori Bcstg. Corp.
- Houston**—Ch. 69, Frontier Gulf Bcstg. Inc., see W62BF, St. Petersburg, FL.
- ★ **HUNTSVILLE**—K05IA, International Bcstg. Network. Technical facilities: 0.06-kw ERP, lat. 30° 42' 56", long. 95° 31' 51". Other interests: Permittee of K02MQ, Kerrville, TX; K66CA, Livingston, TX; K05HX, Lufkin, TX; K67DU, Tyler, TX.
- HUNTSVILLE**—K31AI, Villareal Bcstg. Co., 139 Resaca Blvd., San Benito, TX 78586. Phone: 512-399-7777. Technical facilities: 100-w TPO, 1.143-kw ERP, 150-ft. above ground, 456-ft. above sea level, lat. 30° 42' 56", long. 95° 31' 51". Ownership: Jose Villareal & Laura Louise Fenton, gen. partners, 49%. Other interests: Permittee of K55DU, Pecos, TX; K55DS, Snyder, TX; see also W52AE, Key West, FL.
- Irving**—Ch. 67, TV Board of First Assembly of God.
- JACKSONVILLE**—K11RT, W. Darell Hunt, 8924 W. Meadowlake Dr., Snohomish, WA 98290. Technical facilities: 10-w TPO, 0.052-kw ERP, 149-ft. above ground, 715-ft. above sea level, lat. 31° 59' 32", long. 95° 16' 40". Transmitter: 0.2-mi. NNW of intersection of N. Bolton St. & Quevado St., Jacksonville.
- Jacksonville**—Ch. 36, Spectrum Media.
- ★ **KERRVILLE**—K02MQ, International Bcstg. Network, see K05IA, Huntsville, TX. Technical facilities: 0.05-kw ERP, lat. 30° 06' 18", long. 99° 04' 54".
- ★ **KERRVILLE**—K11SA, Evarista Romero, see K20BF, Ogallala, NE.
- Technical facilities: 0.16-kw ERP, lat. 30° 03' 31", long. 99° 03' 45".
- ★ **KERRVILLE**—K13UU, Heidi A. Terrill, see K05ID, Honolulu, HI. Technical facilities: 0.08-kw ERP, lat. 30° 06' 25", long. 99° 02' 53".
- ★ **KERRVILLE**—K16AH, Central Texas TV, Box 12818, Houston, TX 77017. Technical facilities: 1000-w TPO, 14.947-kw ERP, 336-ft. above ground, 570-ft. above sea level, lat. 30° 05' 46", long. 99° 08' 58". Ownership: William E. Powell. Other interests: Owns K32AN, Ellinger, TX & K44AN, Victoria, TX.
- Kerrville**—Ch. 56, Heidi A. Terrill.
- ★ **LA GRANGE**—K62CI, Mountain TV Network Inc., see K60CX, Augusta, AR. Technical facilities: 0.61-kw ERP, lat. 29° 48' 50", long. 96° 55' 11".
- ★ **LA GRANGE**—K66CR, Mountain TV Network Inc., see K60CX, Augusta, AR. Technical facilities: 0.59-kw ERP, lat. 29° 48' 50", long. 96° 55' 11".
- LAKEVIEW**—See Memphis, TX.
- Laredo**—Ch. 57, Raul Francisco Rivas.
- Laredo**—Ch. 61, Gregory A. Peterson.
- LIVINGSTON**—K05HR, Polk County Bcstg. Co., Box 1236, Livingston, TX 77351. Phone: 409-327-8916. Technical facilities: 10-w TPO, 0.037-kw ERP, 375-ft. above ground, 576-ft. above sea level, lat. 30° 44' 23", long. 94° 55' 30". Start of operation: June 28, 1984. Locally originated programming: News, sports & public affairs. Satellite programming: Biznet, C-SPAN, Country Music TV, Tempo TV & Commercial Sports Network. Advertising: Yes. Rates: 30 Sec., \$15. Transmitter: 2-mi. N of Livingston on Hwy. 59. Personnel: Hal Haley, station mgr. Ownership: Harold J. Haley, 100%. Other interests: Owns KETX-AM-FM, Livingston, TX.
- LIVINGSTON**—K66CA, International Bcstg. Network, see K05IA, Huntsville, TX. Technical facilities: 1-kw ERP, lat. 30° 41' 38", long. 94° 56' 12".
- Los Indios**—Ch. 66, Black Media Associates.
- ★ **LUBBOCK**—K22BG, American Christian TV System Inc., see K20AG, Anchorage, AK. Technical facilities: 6.38-kw ERP, lat. 33° 33' 09", long. 102° 13' 14".
- ★ **LUBBOCK**—K26AU, Mountain Bcstg. Groups. Technical facilities: 6.38-kw ERP, lat. 33° 33' 09", long. 102° 13' 14".
- LUBBOCK**—K40AN, Sklower & Goodman Partnership, 5773 Wilshire Blvd., Los Angeles, CA 90036. Technical facilities: 1000-w TPO, 9.13-kw ERP, 332-ft. above ground, 3225-ft. above sea level, lat. 33° 35' 07", long. 161° 50' 49". Ownership: Communicators of America Inc., 95%; Bobbi Suga Grimm, 5%.
- ★ **LUFKIN**—K02MV, Founders Communications Inc. Technical facilities: 0.04-kw ERP, lat. 31° 20' 08", long. 94° 43' 10".
- ★ **LUFKIN**—K05HX, International Bcstg. Network, see K05IA, Huntsville, TX. Technical facilities: 0.027-kw ERP, lat. 31° 20' 18", long. 94° 41' 16".
- McAllen**—Ch. 28, Marilyn Cameron.
- McAllen**—Ch. 69, The Hunter Partnership.
- MEMPHIS/LAKEVIEW/ESTELLINE**—K44AK, Cruze Electronics, 1905 Palo Dr., Box 397, Memphis, TX 79245. Phone: 806-259-2879. Technical facilities: 100-w TPO, 0.843-kw ERP, 300-ft. above ground, 2505-ft. above sea level, lat. 34° 48' 35", long. 100° 36' 38". Transmitter: 5-mi. NNW of Memphis. Note: Operating as a translator. Equipment: Television Technology transmitter; Scala antenna. Costs: Plant, \$30,000; yearly operating, \$6,000. Ownership: Arnold Cruze, 100%.
- ★ **MINERAL WELLS**—K19BE, Mountain TV Network Inc., see K60CX, Augusta, AR. Technical facilities: 0.52-kw ERP, lat. 32° 46' 51", long. 98° 22' 15".
- ★ **MINERAL WELLS**—K41BE, Mountain TV Network Inc., see K60CX, Augusta, AR. Technical facilities: 0.57-kw ERP, lat. 32° 46' 51", long. 98° 22' 15".
- ★ **MINERAL WELLS**—K47BR, Mountain TV Network Inc., see K60CX, Augusta, AR. Technical facilities: 0.59-kw ERP, lat. 32° 46' 51", long. 98° 22' 15".
- ★ **MINERAL WELLS**—K67PQ, Mountain TV Network Inc., see K60CX, Augusta, AR. Technical facilities: 0.64-kw ERP, lat. 32° 46' 51", long. 98° 22' 15".
- MI. Pleasant**—Ch. 38, F.V.P. Network Inc.
- MULLIN**—K61CV, Pompey Mountain Bcstg. Co. Technical facilities: 0.74-kw ERP, lat. 31° 37' 17", long. 98° 38' 31".
- ★ **NACOGDOCHES**—K13UN, Echonet Corp., 2250 S. Raritan, Englewood, CO 80110. Phone: 409-659-9750. Technical facilities: 0.02-kw ERP, lat. 31° 40' 58", long. 94° 41' 55". Principal: Tom Hendrickson. Other interests: Permittee of K28BG, Juneau, AK; K23AX, Jamestown, ND; K11SF, Austin, TX; K64BT, Bellingham, WA; K49AY, Cheyenne, WY.
- ★ **ODESSA**—K13UZ, Janet Roberts, Salina Star Rte., Boulder, CO 80302. Technical facilities: 0.03-kw ERP, lat. 31° 50' 50", long. 102° 27' 15". Other interests: Permittee of K12NJ, Temple, TX.
- ★ **ODESSA**—K13VB, Millard V. Oakley, see K28AR, Morgan City, LA. Technical facilities: 0.03-kw ERP, lat. 31° 50' 50", long. 102° 27' 15".
- Pampa**—Ch. 24, Mountain TV Network Inc.
- Pampa**—Ch. 27, LPTV Services Inc.
- Pampa**—Ch. 63, Mountain TV Network Inc.
- ★ **PECOS**—K04MP, Moore Bcstg. Inc., see W03AQ, Demopolis, AL. Technical facilities: 10-w TPO, 0.06195-kw ERP, 150-ft. above ground, 2750-ft. above sea level, lat. 31° 23' 28", long. 103° 26' 00". Transmitter: 4-mi. SE of Pecos off Hwy. 1450. Equipment: Emcee transmitter; Bogner antenna. Costs: Plant, \$60,500; quarterly operating, \$15,000.
- Pecos**—Ch. 22, Judith Ann Acevedo.
- ★ **PECOS**—K55DU, Villareal Bcstg. Co., see K31AI, Huntsville, TX. Technical facilities: 0.053-kw ERP, lat. 31° 23' 30", long. 103° 33' 10".
- Perryton**—Ch. 61, Evangelina Garcia Garza.
- ★ **PORT LAVACA**—K07SG, Walls Newspaper Consultants. Technical facilities: 0.039-kw ERP, lat. 28° 36' 48", long. 96° 37' 33".
- ★ **QUANAH**—K14GD, Mountain TV Network Inc., see K60CX, Augusta, AR. Technical facilities: 0.51-kw ERP, lat. 34° 11' 47", long. 99° 37' 43".
- ★ **QUANAH**—K20BD, Mountain TV Network Inc., see K60CX, Augusta, AR. Technical facilities: 0.52-kw ERP, lat. 34° 11' 47", long. 99° 37' 43".
- ★ **QUANAH**—K44BJ, Mountain TV Network Inc., see K60CX, Augusta, AR. Technical facilities: 0.58-kw ERP, lat. 34° 11' 47", long. 99° 37' 43".
- QUITAQUE**—See Turkey, TX.
- Rio Grande City**—Ch. 2, EEF Trust.
- Rio Grande City**—Ch. 2, Debra M. Kamp.
- Rio Grande City**—Ch. 6, Owen Bcstg., see K48BH, Lake City, CO.
- Rio Grande City**—Ch. 7, Agustin Torres.
- Rio Grande City**—Ch. 34, Evangelina Garcia Garza.
- San Angelo**—Ch. 27, Evarista Romero.
- San Angelo**—Ch. 49, Stacy L. Davis.
- ★ **SAN ANGELO**—K61CZ, Localvision, see K12NG, Wiley, CO. Technical facilities: 0.38-kw ERP, lat. 31° 29' 46", long. 100° 24' 50".
- ★ **SAN ANTONIO**—K02MX, Nightway Communications Inc. Technical facilities: 0.037-kw ERP, lat. 29° 25' 21", long. 98° 29' 26".
- San Antonio**—Ch. 61, International Cultural Network.
- ★ **SAN ANTONIO**—K67DW, M & M Communications Inc., see W38AJ, Jacksonville, FL. Technical facilities: 0.20-kw ERP, lat. 29° 25' 21", long. 98° 29' 26".
- ★ **SAN DIEGO**—K12NV, Woodson Newspapers Inc. Technical facilities: 0.16-kw ERP, lat. 27° 45' 50", long. 98° 18' 40".
- ★ **SNYDER**—K55DS, BT Bcstg. Co. Technical facilities: 0.155-kw ERP, lat. 32° 44' 30", long. 100° 50' 40".
- ★ **SNYDER**—K07TB, Villareal Bcstg. Co., see K31AI, Huntsville, TX. Technical facilities: 0.053-kw ERP, lat. 32° 44' 30", long. 100° 50' 40".
- ★ **SNYDER**—K60CG, Women's Low Power Stations, see K18AX, Garden City, KS. Technical facilities: 0.4-kw ERP, lat. 32° 44' 30", long. 100° 50' 40".
- ★ **SPEARMAN**—K38BL, Mountain TV Network Inc., see K60CX, Augusta, AR. Technical facilities: 0.70-kw ERP, lat. 36° 00' 10", long. 101° 14' 28".
- ★ **SPEARMAN**—K42BN, Mountain TV Network Inc., see K60CX, Augusta, AR.

Technical facilities: 0.71-kw ERP, lat. 36° 00' 10", long. 101° 14' 28".

★ **SPEARMAN**—K67DP, Mountain TV Network Inc., see K60CX, Augusta, AR. Technical facilities: 0.80-kw ERP, lat. 36° 00' 10", long. 101° 14' 28".

★ **STEPHENVILLE**—K07TQ, Minerva Rodriguez Frias, Rte. 1, Box 130-A, Primera, TX 78550. Technical facilities: 100-w TPO, 0.0535-kw ERP, lat. 32° 14' 02", long. 98° 13' 23". Other interests: Permittee of K12NK, Morris, MN; K44BL, Ogallala, NE.

SULPHUR SPRINGS—K18AL, TPC Communications Inc., 2201 S. Robertson, Tyler, TX 75701.

Technical facilities: 1000-w TPO, 38.4648-kw ERP, 500-ft. above ground, 1130-ft. above sea level, lat. 33° 07' 54", long. 95° 50' 06".

Transmitter: 0.5-mi. SW of intersection of Hwys. 499 & 275, Sulphur Springs. Start of operation: Sept. 15, 1983.

Equipment: Acrodyne transmitter; Bogner antenna.

Costs: Plant, \$1,000,000; yearly operating, \$600,000.

Ownership: Jack W. Butler, 100%.

Other interests: Permittee of K26AJ, Tyler, TX. Represented (legal): Paul, Hastings, Janofsky & Walker.

Represented (engineering): Moffet, Larson & Johnson.

★ **TEMPLE**—K12NJ, Janet Roberts, see K13UZ, Odessa, TX.

Technical facilities: 0.14-kw ERP, lat. 31° 03' 56", long. 97° 23' 57".

★ **TEXARKANA**—K46BI, Kim Mooney, 450 45th St., Boulder, CO 80803.

Technical facilities: 54.3-kw ERP, lat. 33° 25' 45", long. 94° 07' 11".

TURKEY/QUITAQUE—K60BW, Valley Translator System, Box 372, Turkey, TX 79261.

Phone: 806-423-1221.

Technical facilities: 100-w TPO, 2.072-kw ERP, 120-ft. above ground, 3250-ft. above sea level, lat. 34° 23' 33", long. 101° 07' 30".

Transmitter: 4-mi. NW of Quitaque. Start of operation: 1984.

Satellite programming: Pay movie channel planned.

Equipment: Television Technology transmitter; Scala antenna.

Costs: Plant, \$15,000; yearly operating, \$3,000.

Personnel: Arville R. Setliff, station mgr. Ownership: George A. Setliff, 100%.

Other interests: Owns 3 TV translators in Turkey/Quitaque, TX.

Represented (engineering): Arnold Cruza.

Tyler—Ch. 10, JLR Bcstg.

Tyler—Ch. 10, Minerva Rodriguez Frias.

★ **TYLER**—K26AJ, TPC Communications Inc., see K18AL, Sulphur Springs, TX.

Technical facilities: 8.24-kw ERP, lat. 32° 18' 22", long. 95° 13' 17".

TYLER—K45AN, American Christian TV Systems Inc., see K20AG, Anchorage, AK.

Technical facilities: 10.4-kw ERP, lat. 32° 21' 05", long. 95° 18' 06".

★ **TYLER**—K67DU, International Bcstg. Network, see K05IA, Huntsville, TX.

Technical facilities: 7.98-kw ERP, lat. 32° 20' 34", long. 95° 15' 26".

Uvalde—Ch. 2, Ronald J. Malik, 2907 Morgan Rd., Ceres, CA 95307.

★ **UVALDE**—K13US, Owen Bcstg., see K48BH, Lake City, CO.

Technical facilities: 0.025-kw ERP, lat. 29° 15' 40", long. 99° 44' 51".

Uvalde—Ch. 15, Minerva Rodriguez Frias.

★ **UVALDE**—K26AF, Elcio Salgado & Brunhilda Salgado Co., Rte. 1, Box 130-A, Primera, TX 78550.

Technical facilities: 10-w TPO, 0.0535-kw ERP, 100-ft. above ground, 1055-ft. above sea level, lat. 29° 15' 40.5", long. 99° 44' 51.4".

Transmitter: 3.5-mi. E of Uvalde on Hacienda Rd.

Equipment: Emcee transmitter; Scientific-Atlanta antenna.

Costs: Plant, \$22,000; yearly operating, \$3,000.

Principals: Elcio & Brunhilda Salgado; Juanita Torres De McVera.

Represented (engineering): Agape TV Media (San Benito, TX).

★ **UVALDE**—K30AI, Area Christian TV Station.

Technical facilities: 0.054-kw ERP, lat. 29° 15' 41", long. 99° 44' 51".

Uvalde—Ch. 39, Evangelina Garcia Garza.

★ **VICTORIA**—K44AN Central Texas TV, see K16AH, Kerrville, TX.

Technical facilities: 0.01-kw ERP, lat. 28° 50' 40", long. 96° 53' 43".

★ **VICTORIA**—K51BG, D. W. Strahan.

Technical facilities: 0.96-kw ERP, lat. 28° 47' 24", long. 96° 56' 21".

★ **WACO**—K12NM, Figgie Communications, 10889 Wilshire Blvd., Los Angeles, CA 90024.

Technical facilities: 0.062-kw ERP, lat. 31° 30' 51", long. 97° 11' 43".

Wichita Falls—Ch. 26, Low Power Technology Inc.

Wichita Falls—Ch. 28, Low Power Technology Inc., see W25AG, Indianapolis, IN.

★ **WICHITA FALLS**—K40BG, TV Tower Venture Ltd.

Technical facilities: 21.4-kw ERP, lat. 33° 53' 28", long. 98° 34' 52".

★ **WICHITA FALLS**—K60BD, Low Power Technology Inc., see W25AG, Indianapolis, IN.

Technical facilities: 24.5-kw ERP, lat. 33° 53' 00", long. 98° 36' 10".

Woodrow—Ch. 51, Low Power Technology Inc.

UTAH

★ **BEAVER**—K31AU, Mountain TV Network Inc., see K60CX, Augusta, AR.

Technical facilities: 0.92-kw ERP, lat. 38° 19' 08", long. 112° 52' 59".

Beaver—Ch. 33, Mountain TV Network Inc.

★ **BEAVER**—K35AQ, Mountain TV Network Inc., see K60CX, Augusta, AR.

Technical facilities: 0.94-kw ERP, lat. 38° 19' 08", long. 112° 52' 59".

★ **BEAVER**—K39AR, Mountain TV Network Inc., see K60CX, Augusta, AR.

Technical facilities: 0.95-kw ERP, lat. 38° 19' 08", long. 112° 52' 59".

BLOOMINGTON—See St. George, UT.

★ **BONANZA**—K39AK, KUTV Inc., see K45AF, Grand Valley, CO.

Technical facilities: 0.38-kw ERP, lat. 40° 21' 01", long. 109° 09' 49".

CEDAR CITY—K22AH, Russell Communications, see K05HT, Flagstaff, AZ.

Technical facilities: 100-w TPO, 1.40104-kw ERP, 200-ft. above ground, 5800-ft. above sea level, lat. 37° 45' 47", long. 113° 06' 13".

★ **CEDAR CITY**—K40AR, Keekack Bcstg. Inc., see W11BA, Portland, IN.

Technical facilities: 3.88-kw ERP, lat. 37° 40' 12", long. 113° 04' 59".

CEDAR CITY—K60BY, Summit Communications Inc., 13226 S.E. 30th St., Bellevue, WA 98005. Phone: 206-747-4600.

Technical facilities: 100-w TPO, 1.1413-kw ERP, 40-ft. above ground, 6040-ft. above sea level, lat. 37° 40' 15", long. 113° 04' 10".

Transmitter: Cross Hollow Hills, Cedar City. Satellite programming: Plans ON-TV.

Equipment: Emcee transmitter; Bogner antenna.

Costs: Plant, \$45,000; yearly operating, \$25,000.

Ownership: James A. Hirshfield, pres., 100%; Eugene A. Fry, v.p.; Richard S. Sprague, secy.; Mary J. Hirshfield, asst. secy.; Lawrence Flinn II, R. Calvin Sutliff & Paul E. Van Hook, dirs.

Other interests: Owns K27AH, St. George, UT; K22AD, Gillette, WY. Flinn, J. Hirshfield & Sutliff have multiple cable holdings.

Represented (legal): Cole, Raywid & Braverman.

Represented (engineering): Comsearch.

★ **CIRCLEVILLE**—K52AZ, Mountain TV Network Inc., see K60CX, Augusta, AR.

DELTA/RURAL MILLARD COUNTY—K64BO, KUTV Inc., see K45AF, Grand Valley, CO.

Technical facilities: 100-w TPO, 2.234-kw ERP, 25-ft. above ground, 5425-ft. above sea level, lat. 39° 19' 39", long. 112° 19' 36".

Transmitter: 1.5-mi. S of Oak City.

Note: Operating as a translator, primary station KUTV, Salt Lake City, UT.

Start of operation: March 1983.

Equipment: Television Technology transmitter; Scala antenna.

Costs: Plant, \$19,980; yearly operating, \$1,000.

DUCHESNE COUNTY—See Myton, UT.

★ **DUGWAY**—K18AS, Mountain TV Network Inc., see K60CX, Augusta, AR.

Technical facilities: 0.792-kw ERP, lat. 40° 13' 31", long. 112° 46' 13".

★ **DUGWAY**—K26AN, Mountain TV Network Inc., see K60CX, Augusta, AR.

Technical facilities: 0.78-kw ERP, lat. 40° 13' 31", long. 112° 46' 13".

★ **DUGWAY**—K22BD, Mountain TV Network Inc., see K60CX, Augusta, AR.

Technical facilities: 0.78-kw ERP, lat. 40° 13' 31", long. 112° 46' 13".

★ **DUGWAY**—K44BD, Mountain TV Network Inc., see K60CX, Augusta, AR.

Technical facilities: 0.777-kw ERP, lat. 40° 13' 31", long. 112° 46' 13".

★ **DUGWAY**—K50AV, Mountain TV Network Inc., see K60CX, Augusta, AR.

Technical facilities: 0.737-kw ERP, lat. 40° 13' 31", long. 112° 46' 13".

★ **DUGWAY**—K54BJ, Mountain TV Network Inc., see K60CX, Augusta, AR.

Technical facilities: 0.73-kw ERP, lat. 40° 13' 31", long. 112° 46' 13".

★ **DUGWAY**—K66CM, Mountain TV Network Inc., see K60CX, Augusta, AR.

Technical facilities: 0.71-kw ERP, lat. 40° 13' 31", long. 112° 46' 13".

EPHRAIM—See Manti, UT.

GUNLOCK—See Mesquite, NV.

IVINS—See St. George, UT.

★ **KANAB**—K12ND, Kanab Lions Club. Technical facilities: 0.06-kw ERP, lat. 36° 59' 32", long. 112° 31' 39".

MANTI/EPHRAIM—K28AG, Sanpete TV Corp., 3882 South 850 West, Bountiful, UT 84010.

Technical facilities: 100-w TPO, 9.419-kw ERP, 20-ft. above ground, 6095-ft. above sea level, lat. 39° 12' 06", long. 111° 43' 39".

MARYSVALE—K32AL, U. of Utah, 104 James Talmadge Bldg., Salt Lake City, UT 84112.

Technical facilities: 20-w TPO, 0.509-kw ERP, 25-ft. above ground, 7620-ft. above sea level, lat. 38° 30' 27", long. 112° 11' 50".

Transmitter: Approx. 4.5-mi. NNE of Marysvalle.

Note: Operating as a translator; primary station KUED, Salt Lake City, UT.

Other interests: Permittee of TV translator K34AN, Manti/Ephraim, UT; K50AZ, Ogden, UT.

MILLARD COUNTY—See Delta, UT.

★ **MOAB**—K02MD, Spectrum Press Inc., Box 430, Bountiful, UT.

Technical facilities: 100-w TPO, 0.4857-kw ERP, 180-ft. above ground, 4205-ft. above sea level, lat. 38° 35' 07", long. 109° 33' 42".

Transmitter: 1-mi. NW of center of Moab.

Equipment: Emcee transmitter; Bogner antenna.

Costs: Plant, \$60,500; quarterly operating, \$15,000.

Other interests: Permittee of K21AE, Price, UT; K29AI, Richfield, UT; K15AW, Roosevelt, UT.

★ **MOAB**—K07TC, Harlan L. Jacobsen, see K12NG, Wiley, CO.

Technical facilities: 0.257-kw ERP, lat. 38° 24' 26", long. 109° 32' 57".

★ **MOAB**—K09UH, Harlan L. Jacobsen, see K12NG, Wiley, CO.

Technical facilities: 0.26-kw ERP, lat. 38° 24' 26", long. 109° 32' 57".

★ **MOAB**—K11RU, Harlan L. Jacobsen, see K12NG, Wiley, CO.

Technical facilities: 0.26-kw ERP, lat. 38° 24' 26", long. 109° 32' 57".

★ **MOAB**—K13UI, Harlan L. Jacobsen, see K12NG, Wiley, CO.

Technical facilities: 0.26-kw ERP, lat. 38° 24' 26", long. 109° 32' 57".

★ **MOAB**—K20BE, Harlan L. Jacobsen, see K12NG, Wiley, CO.

Technical facilities: 8.91-kw ERP, lat. 38° 24' 26", long. 109° 32' 57".

Moab—Ch. 31, Arapahoe County TV Club.

★ **MOAB**—K52BN, Harlan L. Jacobsen, see K12NG, Wiley, CO.

Technical facilities: 8.72-kw ERP, lat. 38° 24' 26", long. 109° 32' 57".

★ **MOAB**—K53CD, Mountain TV Network Inc., see K60CX, Augusta, AR.

Low Power TV Stations—Utah

Technical facilities: 0.64-kw ERP, lat. 38° 36' 12", long. 109° 36' 49".

Moab—Ch. 54, Localvision.

Moab—Ch. 55, 61, 63, Mountain TV Network Inc.

★ **MONTICELLO**—K17AR, Mountain TV Network Inc., see K60CX, Augusta, AR. Technical facilities: 1.30-kw ERP, lat. 37° 48' 41", long. 109° 27' 24".

★ **MONTICELLO**—K348G, Mountain TV Network Inc., see K60CX, Augusta, AR. Technical facilities: 1.37-kw ERP, lat. 37° 48' 41", long. 109° 27' 24".

MYTON/RURAL DUCHESNE COUNTY—K43AE, KUTV Inc., see K65CK, Glenwood Springs, CO.

Technical facilities: 100-w TPO, 3,916-kw ERP, 42-ft. above ground, 10,057-ft. above sea level, lat. 40° 21' 45", long. 110° 47' 31". Transmitter: 5-mi. W of Tabiona on Tabby Mtn. translator site.

Note: Operating as a translator; primary station KUTV, Salt Lake City, UT.

Start of operation: March 1983. Equipment: Television Technology transmitter; Scala antenna. Costs: Plant, \$51,975; yearly operating, \$20,000.

★ **OGDEN**—K50AZ, U. of Utah, see K32AL, Marysvale, UT.

Ogden—Ch. 64, N & K LPTV Inc.

★ **PARK CITY**—K45AX, William H. Coleman. Technical facilities: 0.52-kw ERP, lat. 40° 40' 59", long. 111° 31' 22".

★ **PRICE**—K18BA, Mountain TV Network Inc., see K60CX, Augusta, AR. Technical facilities: 0.65-kw ERP, lat. 39° 31' 00", long. 111° 01' 33".

★ **PRICE**—K21AE, Spectrum Press Inc., see K02MD, Moab, UT.

Technical facilities: 100-w TPO, 0.929-kw ERP, 100-ft. above ground, 5667-ft. above sea level, lat. 39° 36' 38", long. 110° 48' 47". Transmitter: On communications tower, 0.75-mi. N of center of Price.

Equipment: Emcee transmitter; Bogner antenna. Costs: Plant, \$60,500; quarterly operating, \$15,000.

★ **PRICE**—K31AR, Mountain TV Network Inc., see K60CX, Augusta, AR. Technical facilities: 0.69-kw ERP, lat. 39° 31' 00", long. 111° 01' 33".

★ **PRICE**—K35AG, Women's Low Power Stations. Technical facilities: 3.22-kw ERP, lat. 39° 31' 49", long. 111° 03' 03".

★ **PRICE**—K39AV, Mountain TV Network Inc., see K60CX, Augusta, AR. Technical facilities: 0.717-kw ERP, lat. 39° 31' 00", long. 111° 01' 33".

★ **RICHFIELD**—K248B, Channel America Inc. Technical facilities: 0.42-kw ERP, lat. 38° 45' 47", long. 112° 04' 42".

★ **RICHFIELD**—K29AI, Spectrum Press, see K02MD, Moab, UT. Technical facilities: 3.39-kw ERP, lat. 38° 38' 04", long. 112° 03' 33".

★ **ROOSEVELT**—K15AW, Spectrum Press, see K02MD, Moab, UT. Technical facilities: 2-kw ERP, lat. 40° 19' 27", long. 110° 09' 19".

★ **ROOSEVELT**—K21BA, Localvision, see

K12NG, Wiley, CO. Technical facilities: 100-w TPO, 1.126-kw ERP, 80-ft. above ground, 5580-ft. above sea level, lat. 40° 19' 27", long. 110° 09' 19". Transmitter: Approx. 8.5-mi. W of Roosevelt.

★ **ROOSEVELT**—K23AW, Localvision, see K12NG, Wiley, CO. Technical facilities: 100-w TPO, 1.125-kw ERP, 80-ft. above ground, 5580-ft. above sea level, lat. 40° 19' 27", long. 110° 09' 19". Transmitter: Approx. 8.5-mi. W of Roosevelt.

★ **ROOSEVELT**—K32AT, Localvision, see K12NG, Wiley, CO. Technical facilities: 1.18-kw ERP, lat. 40° 19' 27", long. 110° 09' 19".

★ **ROOSEVELT**—K34AS, Localvision, see K12NG, Wiley, CO. Technical facilities: 1.11-kw ERP, lat. 40° 19' 27", long. 110° 09' 19".

★ **ROOSEVELT**—K40AX, Localvision, see K12NG, Wiley, CO. Technical facilities: 1.11-kw ERP, lat. 40° 19' 27", long. 110° 09' 19".

★ **ROOSEVELT**—K42BO, Localvision, see K12NG, Wiley, CO. Technical facilities: 1.11-kw ERP, lat. 40° 19' 27", long. 110° 09' 19".

★ **ROOSEVELT**—K50RH, Localvision, see K12NG, Wiley, CO. Technical facilities: 1.10-kw ERP, lat. 40° 19' 27", long. 110° 09' 19".

ST. GEORGE—K14AN, Russell Communications, see K05HT, Flagstaff, AZ. Technical facilities: 20-w TPO, 1.35542-kw ERP, 60-ft. above ground, 2750-ft. above sea level, lat. 37° 03' 49", long. 113° 34' 20".

St. George—Ch. 16, Kelco Television.

ST. GEORGE—K24AL, Hector Leal, 178 W. Robertson, San Benito, TX 78586. Technical facilities: 1.03-kw ERP, lat. 37° 08' 49", long. 113° 31' 23".

ST. GEORGE—K27AH, Summit Communications Inc., see K60BY, Cedar City, UT. Technical facilities: 100-w TPO, 0.504-kw ERP, 40-ft. above ground, 3160-ft. above sea level, lat. 37° 03' 51", long. 113° 34' 16".

Transmitter: Webb Hill, St. George. Start of operation: March 1983.

Satellite programming: ON-TV. Equipment: Emcee transmitter; Bogner antenna.

Costs: Plant, \$45,000; yearly operating, \$25,000.

ST. GEORGE/WASHINGTON/SANTA CLARA/BLOOMINGTON/VINS—K55DL, Terrah Dawn Communications Inc., 114-118 E. St. George Blvd., St. George, UT 84770.

Technical facilities: 100-w TPO, 1.193-kw ERP, 30-ft. above ground, 3169-ft. above sea level, lat. 37° 04' 50", long. 113° 34' 19". Transmitter: Webb Hill, S of St. George.

Satellite programming: Planned. Locally originated programming: Sports & public affairs.

Advertising: Yes. Rates: \$15-\$57. Equipment: Television Technology transmitter; Scala antenna.

Costs: Plant, \$300,000; yearly operating, \$240,000.

Personnel: Arthur Mortensen, station mgr.

Salt Lake City—Ch. 32, Robert H. Hanson.

★ **SALT LAKE CITY**—K46BJ, Brooks Bcstg. Inc., see W04BW, Melbourne, FL.

Technical facilities: 21.2-kw ERP, lat. 40° 46' 09", long. 111° 53' 12".

SANTA CLARA—See St. George, UT.

★ **SCIPPIO**—K158G, Mountain TV Network Inc., see K60CX, Augusta, AR. Technical facilities: 0.85-kw ERP, lat. 39° 09' 27", long. 112° 06' 47".

★ **SCIPPIO**—K17AQ, Mountain TV Network Inc., see K60CX, Augusta, AR. Technical facilities: 0.87-kw ERP, lat. 39° 09' 27", long. 112° 06' 47".

★ **SCIPPIO**—K25BA, Mountain TV Network Inc., see K60CX, Augusta, AR. Technical facilities: 0.88-kw ERP, lat. 39° 09' 27", long. 112° 06' 47".

★ **SCIPPIO**—K45BA, Mountain TV Network Inc., see K60CX, Augusta, AR. Technical facilities: 0.96-kw ERP, lat. 39° 09' 27", long. 112° 06' 47".

★ **SCIPPIO**—K47BH, Mountain TV Network Inc., see K60CX, Augusta, AR. Technical facilities: 0.98-kw ERP, lat. 39° 09' 27", long. 112° 06' 47".

★ **SCIPPIO**—K53BW, Mountain TV Network Inc., see K60CX, Augusta, AR. Technical facilities: 1.00-kw ERP, lat. 39° 09' 27", long. 112° 06' 47".

Vernal—Ch. 17, Spectrum Press Inc.

VEYO—See Mesquite, NV.

WASHINGTON—See St. George, UT.

VERMONT

★ **KILLINGTON**—W18AE, Killington Ltd. Technical facilities: 0.73-kw ERP, lat. 43° 36' 18", long. 72° 49' 14".

Rutland—Ch. 12, Access Rutland Inc.

★ **STOWE**—W66AT, LPTV Services, 454 Broome St., New York, NY 10013. Technical facilities: 0.86-kw ERP, lat. 44° 30' 11", long. 72° 41' 35".

Windsor/Claremont—Ch. 54, Media Consulting Corp.

VIRGINIA

★ **BUCKROE BEACH**—W07BQ, George Starke Communications. Technical facilities: 0.25-kw ERP, lat. 36° 58' 37", long. 76° 25' 05".

CONCORD—W33AD, Paul H. Passink, Rte. 2, Box 7U, Concord, VA 24538. Phone: 804-993-3300.

Technical facilities: 100-w TPO, 1.134-kw ERP, 120-ft. above ground, 1000-ft. above sea level, lat. 37° 20' 30", long. 78° 59' 17". Transmitter: 0.1-mi. off State Rd. 24 on Rector Rd., Concord.

Start of operation: Sept. 25, 1982. Locally originated programming: Public affairs.

Satellite programming: ACTS. Advertising: Yes. Rates: 30 Sec., \$5-\$25.

Equipment: Acrodyne transmitter; Scala antenna.

Costs: Plant, \$37,500; yearly operating, \$25,646.

Personnel: Shirley Passink, station mgr.; Paul Passink, station engineer.

†Ownership: Paul H. Passink, 100%.

Other interests: Passink has undisclosed cable holdings.

Fredericksburg—Ch. 48, Roy H. Park Bcstg. of VA Inc.

Fredericksburg—Ch. 69, Christian Enterprises.

Lynchburg—Ch. 34, 60, Continental Satellite Corp.

Mechanicsville—Ch. 42, Christian Enterprises Inc.

★ **NORFOLK**—W08CE, E. Warren Denton Jr. Technical facilities: 0.07-kw ERP, lat. 36° 50' 41", long. 76° 17' 22".

★ **NORFOLK**—W21AG, Howard Wapner, 41 Conshohocken State Rd., Bala Cynwyd, PA 19004.

Technical facilities: 15.0-kw ERP, lat. 37° 01' 52", long. 76° 22' 00".

★ **PETERSBURG**—W19AK, Howard Publications Inc., Box 570, Oceanside, CA 92054.

★ **PETERSBURG**—W68BQ, Roy H. Park Bcstg. of Virginia Inc.

★ **RICHMOND**—W41AF, Sur Este Bcstg. Corp., see W56BH, Jackson, MS.

Technical facilities: 2.14-kw ERP, lat. 37° 30' 46", long. 77° 36' 06".

Scheduled to begin operation: March 1987. Satellite programming: Plans KT8N-TV, Santa Ana, CA.

Richmond—Ch. 51, Minority Communications Inc.

Roanoke—Ch. 65, Barbara J. Ward & Horace Ward Jr.

Roanoke—Ch. 69, Media Properties.

Staunton—Ch. 17, Moneta Assoc.

Staunton—Ch. 17, Warren Denton.

★ **VIRGINIA BEACH**—W24AD, Apache Communications Assoc., 1990 M St. NW, Washington, DC 20036.

Technical facilities: 15.0-kw ERP, lat. 36° 51' 50", long. 75° 58' 30".

Other interests: Permittee of W598B, Virginia Beach, VA.

★ **VIRGINIA BEACH**—W598B, Apache Communications Assoc., see above.

Technical facilities: 15.0-kw ERP, lat. 36° 51' 50", long. 75° 58' 30".

WOODSTOCK—W10AZ, Ruarch Assoc., dba Channel 10 Television, Box 10, Woodstock, VA 22664. Phones: 703-459-4210; 202-536-9002 (Washington, DC).

Studio: 123 E. Court St., Woodstock.

Technical facilities: 10-w TPO, 0.05-kw ERP, 175-ft. above ground, 1075-ft. above sea level, lat. 38° 49' 52", long. 78° 33' 11".

Transmitter: N side of U.S. 11, approx. 4.08-mi. from center of Woodstock & 0.9-mi. from center of Edinburg.

Start of operation: Sept. 1985.

Locally originated programming: News, sports, public affairs, music, features & weather.

Satellite programming: Biznet, INN, Trinity Bcstg. Network, PTL, American Family Network, RCN.

Advertising: Yes. Rates: 60 min., \$150; 30 min., \$100; 15 min., \$75; 60 sec., \$15; 30 sec., \$10; 20 sec., \$8; 10 sec., \$5.

Sales mgr.: Arthur D. Stamler.

Personnel: Arthur D. Stamler, gen. mgr.; Jack Farrance, chief engineer; Carol Munse, operations dir. & film buyer; Alan Arehart, dir., technical operations; Virginia Stamler, program dir.

Other interests: Permittee of WAZR(FM), Woodstock; owns Ads Audio Visual Productions Inc., TV/radio PSA production firm in Falls Church, VA; Onesimus Productions, TV/radio commercial production firm in Woodstock.

WASHINGTON

Aberdeen—Ch. 3, Payne Bcstg.
Aberdeen—Ch. 43, American Lo-Power TV Network Inc.

Auburn—Ch. 56, Northwest Christian Television.

★ BELLINGHAM—K47BA, James Connell, 357 E. Thomas Rd., Suite 207A, Phoenix, AZ 85012.
Technical facilities: 13.1-kw ERP, lat. 48° 45' 40", long. 122° 29' 13".

★ BELLINGHAM—K64BT, Echonet Corp., see K13UN, Nacogdoches, TX.
Technical facilities: 1000-w TPO, 8.71-kw ERP, 101-ft. above ground, 80-ft. above sea level, lat. 48° 44' 51", long. 122° 28' 40".

BREWSTER—See Pateros, WA.

★ COLFAX—K63CT, Matlock Communications Inc., 101 Eagle Glen Lane, Eagle, ID 83616. Phone: 208-939-0789.
Technical facilities: 0.897-kw ERP, lat. 46° 52' 47", long. 117° 21' 03".
Other interests: Permittee of several full power TV stations.

★ COLVILLE—K09UP, Statesman-Examiner Inc., see K31AH, Omak/Okanogan, WA.
Technical facilities: 0.045-kw ERP, lat. 48° 33' 51", long. 117° 54' 01".

★ COLVILLE—K14BA, Mountain TV Network Inc., see K60CX, Augusta, AR.
Technical facilities: 1.27-kw ERP, lat. 48° 34' 13", long. 117° 54' 04".

★ COLVILLE—K30AV, Mountain TV Network Inc., see K60CX, Augusta, AR.
Technical facilities: 1.38-kw ERP, lat. 48° 34' 13", long. 117° 54' 04".

★ COLVILLE—K42BI, Mountain TV Network Inc., see K60CX, Augusta, AR.
Technical facilities: 1.42-kw ERP, lat. 48° 34' 13", long. 117° 54' 04".

★ COLVILLE—K54BV, Mountain TV Network Inc., see K60CX, Augusta, AR.
Technical facilities: 1.49-kw ERP, lat. 48° 34' 13", long. 117° 54' 04".

EAST WENATCHEE—See Wenatchee, WA.

★ ELLISFORD—K35BJ, The Omak Chronicle Inc., Box 553, Omak, WA 98841.
Technical facilities: 1.19-kw ERP, lat. 48° 46' 53", long. 119° 23' 10".

FERNDALE—See Eastsound, WA.

Goldendale—Ch. 38, Mountain TV Network Inc.

★ GOLDENDALE—K44BF, Mountain TV Network Inc., see K60CX, Augusta, AR.
Technical facilities: 0.72-kw ERP, lat. 45° 44' 24", long. 120° 46' 14".

★ GOLDENDALE—K46BG, Mountain TV Network Inc., see K60CX, Augusta, AR.
Technical facilities: 0.72-kw ERP, lat. 45° 44' 24", long. 120° 46' 14".

★ HOQUIAM—K36BF, Black Women's Network of NJ Inc., 354 S. First Ave., Mount

Vernon, NY 10550.
Technical facilities: 1.80-kw ERP, lat. 46° 55' 55", long. 123° 44' 00".

JOYCE—K47BB, Crescent TV Reception Improvement District.
Technical facilities: 0.47-kw ERP, lat. 48° 09' 03", long. 123° 40' 16".

★ LYNDEN—K34AK, Midsouth Bcstrs., see K12MV, Holbrook, AZ.
Technical facilities: 2.92-kw ERP, lat. 48° 59' 48", long. 122° 38' 52".

Moses Lake—Ch. 36, Juan Ramon Ortiz.

Moses Lake—Ch. 39, Mountain TV Network Inc.

★ MOSES LAKE—K43AY, Mountain TV Network Inc., see K60CX, Augusta, AR.
Technical facilities: 0.58-kw ERP, lat. 47° 19' 11", long. 119° 09' 47".

★ MOSES LAKE—K62CB, Mountain TV Network Inc., see K60CX, Augusta, AR.
Technical facilities: 0.61-kw ERP, lat. 47° 19' 11", long. 119° 09' 47".

★ OKANOGAN—K17AU, Mountain TV Network Inc., see K60CX, Augusta, AR.
Technical facilities: 0.87-kw ERP, lat. 48° 24' 05", long. 119° 35' 13".

★ OKANOGAN—K23BC, Mountain TV Network Inc., see K60CX, Augusta, AR.
Technical facilities: 0.88-kw ERP, lat. 48° 24' 05", long. 119° 35' 13".

★ OKANOGAN—K29AS, Mountain TV Network Inc., see K60CX, Augusta, AR.
Technical facilities: 0.90-kw ERP, lat. 48° 24' 05", long. 119° 35' 13".

★ OKANOGAN—K41RA, Mountain TV Network Inc., see K60CX, Augusta, AR.
Technical facilities: 0.95-kw ERP, lat. 48° 24' 05", long. 119° 35' 13".

★ OKANOGAN—K47BN, Mountain TV Network Inc., see K60CX, Augusta, AR.
Technical facilities: 0.98-kw ERP, lat. 48° 24' 05", long. 119° 35' 13".

★ OKANOGAN—K65DD, Mountain TV Network Inc., see K60CX, Augusta, AR.
Technical facilities: 1.04-kw ERP, lat. 48° 24' 05", long. 119° 35' 13".

Omak—Ch. 14, Creative Bcst. Communications.

OMAK/OKANOGAN—K31AH, Statesman-Examiner Inc., 25 S. Ash, Box 945, Omak, WA 98841.

Technical facilities: 100-w TPO, 1.5-kw ERP, 30-ft. above ground, 5749-ft. above sea level, lat. 48° 26' 59", long. 119° 18' 28".

Other interests: Permittee of K09UP, Colville, WA.
★ PATEROS/BREWSTER—K15AH, OKTV Inc., 818 Plazaway NE, Brewster 98812.

Technical facilities: 100-w TPO, 1.3536-kw ERP, 60-ft. above ground, 5100-ft. above sea level, lat. 48° 01' 44", long. 119° 58' 36".

Transmitter: On Goat Mtn., approx. 4.1-mi. SW of Pateros.
Equipment: Television Technology transmitter; Scala antenna.

Costs: Plant, \$110,000; yearly operating, \$20,000.
Principals: Donald J. Ervin Jr., pres.; Ronald A. Anderson, secy.-treas.

Represented (engineering): Garr N. Johnson (Brewster, WA).
★ PORT ANGELES—K14BB, Jose Armando Tamez.

Technical facilities: 0.11-kw ERP, lat. 48° 05' 56", long. 123° 24' 18".

Port Angeles—Ch. 30, Minerva Rodriguez Frias.

★ PORT ANGELES—K67DJ, Robert E. Sandstorm, 2135 Mt. Pleasant, Kelso, WA 98626.

Technical facilities: 14.1-kw ERP, lat. 48° 05' 55", long. 123° 24' 21".

Seattle—Ch. 45, TV Board South Gate Assembly of God.

★ SEATTLE—K68CE, Energy Action Educational Foundation, 2000 P St. NW, No. 310, Washington, DC 20036.

Technical facilities: 1.31-kw ERP, lat. 47° 36' 21", long. 122° 19' 52".

★ SPOKANE—K55EB, J-Pax Bcstrs. Inc., see K55EC, Wichita, KS.
Technical facilities: 1.29-kw ERP, lat. 47° 41' 40", long. 117° 20' 03".

Toledo—Ch. 31, Owen Bcstg. Enterprises.

★ WENATCHEE—K06LC, Payne Bcstg. Co., 420 Leon Dr., Sparta, TN 38583.

Technical facilities: 10-w TPO, 0.128268-kw ERP, 150-ft. above ground, 1150-ft. above sea level, lat. 47° 23' 50", long. 120° 16' 25".

★ WENATCHEE—K14BF, Westcoast Bcstg. Co.
Technical facilities: 0.78-kw ERP, lat. 47° 27' 51", long. 120° 12' 26".

WENATCHEE/EAST WENATCHEE—K30AJ, Spokane Television Inc., 960 Valley Mall Pkwy., East Wenatchee, WA 98801.

Technical facilities: 100-w TPO, 0.679-kw ERP, 17-ft. above ground, 2037-ft. above sea level, lat. 47° 22' 52", long. 120° 17' 16".

Transmitter: Northernmost point of Wenatchee Heights, 1.5-mi. from Wenatchee & East Wenatchee.
Equipment: Acrodyne transmitter; Scala antenna.

Costs: Plant, \$25,000; quarterly operating, \$1,000.
Ownership: Thomas Read, 100%.

Other interests: Read is permittee of KYSN(FM) East Wentachee & has interest in Mid-Columbia Bcstg. Inc., licensee of KULE(AM) Ephrata, WA.
Represented (legal): Haley, Bader & Potts.
Represented (engineering): George M. Frese (East Wenatchee, WA).

WEST VIRGINIA

★ CHARLESTON—W17AG, LPTV Services, 454 Broome St., New York, NY 10013.
Technical facilities: 7.48-kw ERP, lat. 38° 21' 04", long. 81° 38' 00".

★ CHARLESTON—W36AI, Kim Mooney, 798 Fox Hill Court, Boulder, CO 80303.
Technical facilities: 12.9-kw ERP, lat. 38° 21' 04", long. 81° 38' 00".

WISCONSIN

ADAMS—W64AU, Adams S.T.V. Inc., 300 E. Green Bay St., Box 210, Shawano, WI 54166.

Technical facilities: 1000-w TPO, 15.5-kw ERP, 173-ft. above ground, 1423-ft. above sea level, lat. 43° 59' 16", long. 89° 49' 05".

★ CRIVITZ—W35AG, Satellite TV of Crivitz Inc.

Technical facilities: 34.8-kw ERP, lat. 45° 20' 20", long. 88° 08' 20".

★ EAU CLAIRE—W34AE, American Television Network Inc., see W04BV, Evansville, IN.

Technical facilities: 23.0-kw ERP, lat. 44° 57' 39", long. 91° 40' 05".

★ EAU CLAIRE—W38AG, Taft Bcstg. Co., 1718 Young St., Cincinnati, OH 45210.

Technical facilities: 1.14-kw ERP, lat. 44° 47' 41", long. 91° 30' 39".
Other interests: Taft has multiple television & radio holdings.

Green Bay—Ch. 56, Jose A. Rosado.

Green Bay—Ch. 56, Michaela Pereira.

Hayward—Ch. 48, Community Communications Inc.

Hayward—Ch. 52, Wing Communications.

Hayward—Ch. 61, B & K Productions.

★ LA CROSSE—W38AF, Tel-Radio Communications Properties Inc., 517 N. Segoe Rd., Madison, WI 53705. Phone: 608-845-6731.

Technical facilities: 10-kw ERP, lat. 43° 48' 12", long. 91° 51' 07".
Officers: Donald L. Porter, pres.; D. M. Wilson, secy.

Ownership: Telephone & Data Systems Inc., 100%.

Other interests: TDS has cable systems in several states. Tel-Radio is permittee of W13BG, Nashua, NH; K17AS, Ardmore, OK; K35AM, Woodward, OK; 25% interest in W43AH, Biloxi, MS. Tel-Radio is also permittee of several MDS systems & has several LPTV & MDS applications pending.

La Crosse—Ch. 54, American TV Network Inc.

LADYSMITH—K06AS, Bell Press Inc., 120 W. 3rd St. S, Ladysmith, WI 54848.

Studio: Worden & 3rd Sts., Ladysmith. Phone: 715-532-5591.

Technical facilities: 10-w TPO, 0.032067-kw ERP, 120-ft. above ground, 1260-ft. above sea level, lat. 45° 25' 47", long. 91° 06' 32".

Transmitter: Bell Press Bldg., corner of W. 3rd St. S & Worden Ave., Ladysmith.
Start of operation: Dec. 1982.

Locally originated programming: Plans public affairs, sports & weather.
Subscription programming: Plans 3 tiers.
Equipment: Emcee transmitter; Bogner antenna.

Costs: Plant, \$125,000; quarterly operating, \$42,780.
Officers: Donald L. Bell, pres.; Audrey M. Bell, v.p.; James L. Bell, secy.-treas.

LAND O LAKES—W16AC, Land O Lakes Superstation Inc., c/o Violet Becker, Land O Lakes, WI 54540.

Technical facilities: 100-w TPO, 20.8-kw ERP, 238-ft. above ground, 2078-ft. above sea level, lat. 46° 04' 01", long. 89° 04' 39".

★ MADISON—W05BD, Weather Center International Inc., 14801 Winding Way, No. 7, North Royalton, OH 44133.

Technical facilities: 10-w TPO, 0.168-kw ERP, 430-ft. above ground, 1268-ft. above sea level, lat. 42° 59' 53", long. 89° 25' 42".
Transmitter: Fish Hatchery & Lacy Rds., 2-mi. SW of Madison.
Principal: Daniel G. Dobrowski, pres.

Low Power TV Stations—Wisconsin

★ **MADISON**—W59AY, Global Village Video Resource Center, see K02MK, Oroville, CA. Technical facilities: 100-w TPO, 1.03-kw ERP, 1100-ft. above ground, 1199-ft. above sea level, lat. 43° 03' 01", long. 89° 29' 15". Scheduled to begin operation: Spring 1987. Advertising: Planned.

★ **MILWAUKEE**—W08BY, Local Service Television Inc., see W13BE, Chicago, IL. Technical facilities: 0.05-kw ERP, lat. 43° 02' 18", long. 87° 54' 05".

MILWAUKEE—W55AS, Weigel Bcstg. Co., Board of Trade Bldg., 141 W. Jackson Blvd., Chicago, IL 60604. Phone: 312-663-0260. Studio: 1st Milwaukee Center, Milwaukee. Phone: 414-272-8668.

Technical facilities: 1000-w TPO, 17.6-kw ERP, 589-ft. above ground, 617-ft. above sea level, lat. 43° 02' 10", long. 87° 54' 05". Note: Operating as a translator; primary station WCIU-TV, Chicago, IL. Equipment: Emcee transmitter; Bogner antenna.

Personnel: Ken Shapiro, station mgr. Principals: Howard Shapiro, pres.-dir.; James V. Pellegrino, secy.-dir.; Ray Freedman, dir. Other interests: Weigel Bcstg. is licensee of WCIU-TV, Chicago, IL.

★ **OSHKOSH**—W08BX, Kompas/Biel & Assoc., 4434 Glenway St., Wauwatosa, WI 53225. Phone: 414-462-7010. Mailing address: Box 25510, Milwaukee, WI 53225. Technical facilities: 0.04-kw ERP, lat. 44° 02' 46", long. 88° 31' 43". Principals: John Kompas & Jacquelyn Biel.

RICE LAKE—W15AB, Chronotype Publishing Co., Box 191, Rice Lake, WI 54868. Phone: 715-234-1500.

Technical facilities: 1000-w TPO, 11.107-kw ERP, 210-ft. above ground, 1440-ft. above sea level, lat. 45° 32' 16", long. 91° 45' 50".

Transmitter: 1-mi. NW of Rice Lake. Start of operation: June 1, 1983. Locally originated programming: Local news, high school sports, public affairs, parades & talent shows. Satellite programming: American TV Network & Tempo TV. Advertising: Yes. Rates: Min., \$6.75-\$18; 30 Sec., \$4.50-\$12.

Equipment: Emcee transmitter; Scala antenna. Personnel: Kenneth P. DeNucci, sales mgr.; Peter F. Tanz, operations mgr. Principals: Warren D. Leary Jr., pres.; James F. Dorrance Jr., v.p. Other interests: CPC publishes weekly Rice Lake Chronotype. Represented (engineering): Doug McDonnell.

RIPON—K42AF, STV of Oshkosh, 68 South 100 East, Parowan, UT 84761. Technical facilities: 16.7-kw ERP, lat. 43° 53' 48", long. 88° 50' 24".

Ripon—Ch. 44, Jose A. Rosado.

Ripon—Ch. 45, Midamerica LPTV Assoc. Inc.

★ **ST. GERMAIN**—W45AC, Northeastern Communications Systems Inc., 2200 Riverside Dr., Green Bay, WI 54301. Technical facilities: 1000-w TPO, 9.533-kw ERP, 434-ft. above ground, 2084-ft. above sea level, lat. 45° 55' 24", long. 89° 27' 48".

★ **TOMAHAWK**—W04BU, Lidia Rodriguez, see K13UP, Willmar, MN. Technical facilities: 0.036-kw ERP, lat. 45° 29' 42", long. 89° 43' 04".

WYOMING

★ **BUFFALO**—K18AT, Wyoming Media Inc. Technical facilities: 4.35-kw ERP, lat. 44° 20' 28", long. 106° 48' 22".

★ **CASPER**—K13UC, Manna Media Inc., Box 2595, Casper, WY 82602. Technical facilities: 0.03-kw ERP, lat. 42° 50' 05", long. 106° 17' 44".

Casper—Ch. 26, Howard LP Television Inc.

CHEYENNE—K11RP, Russell Communications, see K05HT, Flagstaff, AZ. Technical facilities: 10-w TPO, 0.026-kw ERP, 200-ft. above ground, 6442-ft. above sea level, lat. 41° 07' 17", long. 104° 50' 22". Transmitter: 1370 Southwest Dr., Cheyenne.

★ **CHEYENNE**—K44AT, North American Television Network. Technical facilities: 12.0-kw ERP, lat. 41° 07' 21", long. 104° 49' 12".

★ **CHEYENNE**—K49AY, Echonet Corp., see K13UN, Nacogdoches, TX. Technical facilities: 1000-w TPO, 9.7-kw ERP, 116-ft. above ground, 6174-ft. above sea level, lat. 41° 08' 04", long. 104° 49' 02".

Cheyenne—Ch. 56, Jeffco Bcstg.

CODY—K15AD, C-Tel Inc., see K19AC, Glasgow, MT. Technical facilities: 100-w TPO, 1.46-kw ERP, 50-ft. above ground, 7650-ft. above sea level, lat. 44° 29' 48", long. 109° 09' 07". Transmitter: 4-mi. SW of Cody on Cedar Mtn. Start of operation: Nov. 1982.

Locally originated programming: Plans character generated news & information. Satellite programming: Plans CNN Headline News. Equipment: Acrodyne transmitter; Scala antenna. Costs: Plant, \$62,090; quarterly operating, \$16,440.

★ **CODY**—K25BQ, Women's LPTV Network, see K18AX, Garden City, KS. Technical facilities: 18.1-kw ERP, lat. 44° 29' 43", long. 109° 29' 43".

DOUGLAS—K07RQ, Sky-Window TV Inc., 10th & Richards, Box 4, Douglas, WY 82633.

Technical facilities: 10-w TPO, 0.025-kw ERP, 30-ft. above ground, 5010-ft. above sea level, lat. 42° 45' 52", long. 105° 25' 03". Transmitter: 0.25-mi. N of I-25 & State 91 interchange, Douglas. Equipment: Television Technology transmitter; Scala antenna. Costs: Plant, \$15,000; yearly operating, \$500. Officers: Lee Boyd Smathers, pres.; Lee Brooks Smathers, 1st v.p.-secy.; James F. Hand, 2nd v.p.; Leroy H. Wulff, treas. Represented (legal): James F. Hand. Represented (engineering): John L. Holecak.

★ **DOUGLAS**—K13SU, Telemax. Technical facilities: 0.1-kw ERP, lat. 42° 43' 10", long. 105° 29' 23".

★ **DUBOIS**—K23AN, Mountain TV Network Inc., see K60CX, Augusta, AR. Technical facilities: 1.33-kw ERP, lat. 43° 26' 01", long. 109° 31' 20".

★ **DUBOIS**—K25AU, Mountain TV Network Inc., see K60CX, Augusta, AR. Technical facilities: 1.32-kw ERP, lat. 43° 26' 01", long. 109° 31' 20".

Dubois/Rural Fremont County—Ch. 27, Mountain TV Network Inc.

★ **DUBOIS**—K31AN, Mountain TV Network

Inc., see K60CX, Augusta, AR. Technical facilities: 1.38-kw ERP, lat. 43° 26' 01", long. 109° 31' 20".

★ **DUBOIS**—K54BG, Mountain TV Network Inc., see K60CX, Augusta, AR. Technical facilities: 1.5-kw ERP, lat. 43° 26' 01", long. 109° 31' 20".

★ **DUBOIS**—K60CP, Mountain TV Network Inc., see K60CX, Augusta, AR. Technical facilities: 1.55-kw ERP, lat. 43° 26' 01", long. 109° 31' 20".

★ **DUBOIS**—K62BV, Mountain TV Network Inc., see K60CX, Augusta, AR. Technical facilities: 1.54-kw ERP, lat. 43° 26' 01", long. 109° 31' 20".

★ **DUBOIS**—K64CA, Mountain TV Network Inc., see K60CX, Augusta, AR. Technical facilities: 1.57-kw ERP, lat. 43° 26' 01", long. 109° 31' 20".

GILLETTE—K16AE, C-Tel Inc., see K19AC, Glasgow, MT.

Technical facilities: 100-w TPO, 1.2654-kw ERP, 125-ft. above ground, 5263-ft. above sea level, lat. 44° 12' 33", long. 105° 28' 05".

Transmitter: Antelope Butte, 5.8-mi. SSE of Gillette.

Locally originated programming: Character generated news & information. Satellite programming: CNN Headline News. Equipment: Acrodyne transmitter; Scala antenna. Costs: Plant, \$62,090; quarterly operating, \$16,440.

GILLETTE—K22AD, Summit Communications Inc., see K60BY, Cedar City, UT.

Studio address: 2814 Dogwood, Gillette, WY 82716. Phone: 307-686-6070. Technical facilities: 100-w TPO, 1.0413-kw ERP, 40-ft. above ground, 4680-ft. above sea level, lat. 44° 14' 53", long. 105° 29' 40".

Transmitter: 3-mi. S of Gillette. Start of operation: March 1983. Satellite programming: ON-TV. Equipment: Emcee transmitter; Bogner antenna. Costs: Plant, \$45,000; quarterly operating, \$25,000.

Personnel: James Sorsett, station mgr. Ownership: James A. Hirshfield, pres., 100%; Eugene A. Fry, v.p.; Richard S. Sprague, secy.; Mary J. Hirshfield, asst. secy.; Lawrence Flinn II, R. Calvin Suttiff & Paul E. Van Hook, dirs.

★ **GILLETTE**—K24BJ, Russell Communications, see K05HT, Flagstaff, AZ. Technical facilities: 17.9-kw ERP, lat. 44° 17' 20", long. 105° 29' 25".

★ **GILLETTE**—K44BI, Kay Cee Television, 1260 Lakeview Dr., La Habra, CA 90631. Technical facilities: 17.7-kw ERP, lat. 44° 17' 20", long. 105° 29' 25".

★ **GILLETTE**—K51BS, American Lo-Power TV Network, see K23AK, Morgan City, LA. Technical facilities: 2.92-kw ERP, lat. 44° 17' 20", long. 105° 29' 25".

★ **GREEN RIVER**—K67DS, N & K LPTV Inc., see K55DW, Farmington, NM. Technical facilities: 1.22-kw ERP, lat. 41° 26' 00", long. 109° 07' 02".

★ **JACKSON**—K32BF, Daniel J. Parks, 25 Ecker St., No. 1020, San Francisco, CA 94105. Technical facilities: 4.60-kw ERP, lat. 43° 27' 48", long. 110° 45' 44".

Jackson—Ch. 38, Millard V. Oakley.

★ **JACKSON**—K42BK, Debra M. Kamp, 1204 W. 4th St., Eugene, OR 97402. Technical facilities: 4.58-kw ERP, lat. 43° 27' 48", long. 110° 45' 44".

★ **JACKSON**—K48BM, Ambassador Media Corp., see K33AI, Twin Falls, ID. Technical facilities: 19.5-kw ERP, lat. 43° 27' 42", long. 110° 45' 09".

★ **JACKSON**—K50BL, Mountain TV Network Inc., see K60CX, Augusta, AR. Technical facilities: 1.47-kw ERP, lat. 43° 29' 35", long. 110° 44' 20".

★ **LARAMIE**—K21AQ, Russell Communications, see K05HT, Flagstaff, AZ. Technical facilities: 1.6-kw ERP, lat. 41° 13' 58", long. 105° 26' 40".

★ **LARAMIE**—K46AR, Quentin L. Breen, 1301 Montgomery St., San Francisco, CA 94133. Technical facilities: 2.50-kw ERP, lat. 41° 14' 16", long. 105° 27' 48".

Laramie—Ch. 55, LPTV Services.

★ **RAWLINS**—K03GE, Telemax. Technical facilities: 0.136-kw ERP, lat. 41° 40' 48", long. 107° 14' 12".

★ **RAWLINS**—K07TE, Russell Communications, see K05HT, Flagstaff, AZ. Technical facilities: 0.03-kw ERP, lat. 41° 40' 46", long. 107° 14' 11".

★ **RAWLINS**—K21AU, Kentel, see K24AV, Garden City, KS. Technical facilities: 18.4-kw ERP, lat. 41° 40' 46", long. 107° 14' 11".

Rawlins—Ch. 60, Mountain TV Network Inc.

★ **RIVERTON**—K08KQ, Oralia R. Lozoya, No. 25 Rio Hondo Village, Rio Hondo, TX 78583. Technical facilities: 0.07-kw ERP, lat. 43° 25' 01", long. 108° 01' 05".

Riverton—Ch. 21, Juana C. McCavera.

★ **ROCK RIVER**—K11QM, Town of Rock River. Technical facilities: 0.079-kw ERP, lat. 41° 42' 24", long. 105° 54' 53".

Rock Springs—Ch. 22, Jeffco Bcstg.

★ **SHERIDAN**—K09UO, Russell Communications, see K05HT, Flagstaff, AZ. Technical facilities: 0.12-kw ERP, lat. 44° 47' 54", long. 106° 55' 51".

★ **SHERIDAN**—K16AG, Terry Mathis. Technical facilities: 13.1-kw ERP, lat. 44° 47' 54", long. 106° 55' 51".

Sheridan—Ch. 21, Juan Ramon Ortiz.

★ **SHERIDAN**—K24BG, Russell Communications, see K05HT, Flagstaff, AZ. Technical facilities: 12.8-kw ERP, lat. 44° 47' 54", long. 106° 55' 51".

★ **SHERIDAN**—K26BE, Jeffco Bcstg., see K47BV, Carrington, ND. Technical facilities: 12.8-kw ERP, lat. 44° 47' 54", long. 106° 55' 51".

Sheridan—Ch. 34, Russell Communications.

★ **SHERIDAN**—K42BQ, Generic Television, Box 2548, Rapid City, SD 57709. Technical facilities: 12.6-kw ERP, lat. 44° 47' 54", long. 106° 55' 51".

★ **SHERIDAN**—K46BE, Localvision, see K12NG, Wiley, CO. Technical facilities: 12.8-kw ERP, lat. 44° 47' 54", long. 106° 55' 51".

Sheridan—Ch. 50, Russell Communications.

SHOSHONI/THERMOPOLIS/RURAL AREA—
K40AQ, Riverton Fremont TV Club Inc., Box 628, 113 S. 2nd E., Riverton, WY 82501. Phone: 307-856-3322.

Technical facilities: 100-w TPO, 1.188-kw ERP, 28-ft. above ground, 7248-ft. above sea level, lat. 43° 27' 00", long. 108° 14' 00". Transmitter: Approx. 7-mi. NW of Shoshoni on Boyson Peak.

Note: Operating as a translator; primary station KULR-TV, Billings, MT.
Personnel: Bill Willman, pres.
Other interests: Permittee of K44AW, West Riverton, WY.
Represented (legal): Fager & Singer.

★ **WEST RIVERTON—K44AW**, Riverton Fremont TV Club Inc., see K40AQ, Shoshoni/Thermopolis, WY.

Technical facilities: 1.39-kw ERP, lat. 43° 04' 20", long. 108° 29' 40".

★ **WHEATLAND—K20AL**, Mountain TV Network Inc., see K60CX, Augusta, AR.
Technical facilities: 0.867-kw ERP, lat. 42° 04' 45", long. 104° 45' 21".

★ **WHEATLAND—K24AQ**, Mountain TV Network Inc., see K60CX, Augusta, AR.
Technical facilities: 0.885-kw ERP, lat. 42° 04' 45", long. 104° 45' 21".

★ **WHEATLAND—K28AS**, Mountain TV Network Inc., see K60CX, Augusta, AR.
Technical facilities: 0.9-kw ERP, lat. 42° 04' 45", long. 104° 45' 21".

Wheatland—Ch. 30, Mountain TV Network Inc.

★ **WHEATLAND—K32BE**, Mountain TV Network Inc., see K60CX, Augusta, AR.
Technical facilities: 0.92-kw ERP, lat. 42° 04' 45", long. 104° 45' 21".

★ **WHEATLAND—K36AO**, Mountain TV Network Inc., see K60CX, Augusta, AR.
Technical facilities: 0.94-kw ERP, lat. 42° 04' 45", long. 104° 45' 21".

★ **WHEATLAND—K40BB**, Mountain TV Network Inc., see K60CX, Augusta, AR.
Technical facilities: 0.95-kw ERP, lat. 42° 04' 45", long. 104° 45' 21".

★ **WHEATLAND—K56CX**, Mountain TV Network Inc., see K60CX, Augusta, AR.
Technical facilities: 1.02-kw ERP, lat. 42° 04' 45", long. 104° 45' 21".

GUAM

TAMUNING—K14AM, Guam Airwaves Corp.,

Box 24816, GMF, Guam 96921.
Studio address: 692 N. Marine Dr., Tamuning, Guam 96911. Phone: 671-646-1466.
Technical facilities: 100-w TPO, 1.265-kw ERP, 76-ft. above ground, 229-ft. above sea level, lat. 13° 30' 09", long. 144° 48' 17".
Advertising: Yes. Rates: 30 sec., \$105.
Satellite programming: CNN.
Personnel: Davie M. Larson, v.p. & gen. mgr.; Marie Martin, station mgr.; Tsugio Mitsui, advertising sales mgr.
Represented (legal): Arent, Fox, Kintner, Plotkin & Kahn.

PUERTO RICO

MAYAGUEZ—W08BM, Telecinco Inc., Box 43, Mayaguez, PR 00709. Phone: 809-832-1150.
Technical facilities: 1-w TPO, 0.017-kw ERP, 155-ft. above ground, 145-ft. above sea level, lat. 18° 12' 28", long. 67° 08' 47".
Transmitter: 165 Mendez Vigo St., Mayaguez.
Equipment: Emcee transmitter; Taco antenna.
Cost: Plant, \$10,000.
Principals: Alfredo R. de Arellano, pres.-dir.; Esther V. R. de Arellano, v.p.-dir.; Alfredo R. de Arellano Jr., exec. v.p.; Gloria R. de Arellano, secy.-dir.; Josefina R. de Arellano, treas.-dir.; Amado Martinez Reyes, v.p.-asst.

treas.-dir.
Other interests: WORA-TV, Mayaguez-Aguadilla, PR. Stockholders of Telecinco also have radio holdings.

VIRGIN ISLANDS

Christlanhead—Ch. 23, Kelly Guglielmi.

★ **CHRISTIANSTED—W45AB**, Caribbean Center for Understanding Media, Box 1037 Kingshill, St. Croix, VI 00850. Phone: 809-772-1557.
Studio address: No. 5B Estate Upper Love, Fredericksted, St. Croix, VI 00850.
Technical facilities: 1000-w TPO, 50.76-kw ERP, 80-ft. above ground, 1170-ft. above sea level, lat. 17° 45' 24", long. 64° 47' 59".
Advertising: Yes. Rates: 30 Sec., \$35.
Locally originated programming: News & public affairs.
Satellite programming: Planned.
Personnel: Ademah Hackshaw, station mgr.

Television Translator Stations

As of August 30, 1986
VHF and UHF Channels

Star (★) preceding a listing indicates construction permit(s). Asterisk (*) preceding a listing indicates application only. All others are licensees. Transmitter power output (TPO) is given at end of each listing; all translators are one watt (1-w), unless otherwise indicated. Channel numbers are contained in call letters. For example, Ch. 4 is indicated for Adak, Alaska by K04LY. Call letters and location of station repeated are in parentheses. This listing includes all existing & proposed translator stations, including those which are owned & operated by television stations.

ALABAMA

Andalusia—W55AR, Southeast Alabama Bcstg. Co. Inc., Box 6237, Dothan (WDHN Ch. 18 Dothan)—100-w.

***Birmingham**—Ch. 52, Neighborhood TV Co. Inc., Box 22073, Phoenix, AZ (KUSK Ch. 7 Prescott, AZ via satellite)—100-w.

Birmingham—W62BG, Channel 17 Assoc. Ltd., Box 1006, Tuscaloosa 35403 (WDBB Ch. 17 Tuscaloosa)—12.9-kw. Note: Licensed as a LPTV.

Cahaba Heights, Mountain Brook & Vestavia Hills—W68AH, Roy H. Park Bcstg. of Birmingham Inc., Box 6146 (WBMG Ch. 42 Birmingham)—100-w.

★Decatur—W65BC, Montgomery Independent Telecasters Inc., Box 3236, 3251 Harrison Rd., Montgomery 36109 (WKAB-TV Ch. 32 Montgomery)—1000-w.

Guin—W74AL, Alabama ETV Commission see Jackson (WFIQ Ch. 36 Florence)—100-w.

Hamilton—W70AN, Alabama ETV Commission, see Jackson (WFIQ Ch. 36 Florence)—100-w.

Jackson—W58AJ, Alabama ETV Commission, 2101 Magnolia Ave, Birmingham (WIIQ Ch. 41 Demopolis)—100-w.

Mobile—W69AU, Fort Walton Beach Bcstg. Corp., 11 Tupelo Ave. SE, Fort Walton Beach, FL 32548 (WPAN Ch. 53 Fort Walton Beach, FL)—100-w.

Mountain Brook—See Cahaba Heights.

Vestavia Hills—See Cahaba Heights.

Winfield—W72AH, Alabama ETV Commission, see Jackson (WFIQ Ch. 36 Florence)—100-w.

ALASKA

Adak—K04LY, State of Alaska, Division of Communications, 5900 E. Tudor Rd., Anchorage 99507 (KTUU-TV Ch. 2, KAKM Ch. 7, KTVA Ch. 11, KIMO Ch. 13 Anchorage; KYUK-TV Ch. 4 Bethel; KUAC-TV Ch. 9 Fairbanks; KTOO-TV Ch. 3 Juneau)—100-w. Note: Future references to this listing imply that those stations are licensed to the State of Alaska to repeat the above stations.

Airport area, Auke Bay, Gastineau Channel & Mendenhall Glacier area—K110X, The Alaska 13 Corp., 2700 E. Tudor Rd., Anchorage (KJUD Ch. 8 Juneau).

Akiok—K04LL, State of Alaska, see Adak (KTVA Ch. 11 Anchorage)—10-w.

Akutan—K04LK, State of Alaska, see Adak.

Alakanuk—K04ND, State of Alaska, see Adak—10-w.

Alakanuk—K08KD, State of Alaska, see Adak (self-originating).

Alakanuk—K10KV, Bethel Bcstg. Inc., see Aniak (KYUK-TV Ch. 4 Bethel)—10-w.

Alakanuk & Mountain Village—K03EA, Bethel Bcstg. Inc., see Aniak (KYUK-TV Ch. 4 Bethel)—10-w.

Alekmaglik—K08HU, State of Alaska, see Adak (AFTV Ch. 8 King Salmon AFB)—10-w.

Allakaket—K02KB, Allakaket City Council, Allakaket (KAKM Ch. 7, KTUU-TV Ch. 2, KIMO Ch. 13, KTVA Ch. 11 Anchorage; KYUK-TV Ch. 4 Bethel; KUAC-TV Ch. 9 Fairbanks; KTOO-TV Ch. 3 Juneau all via satellite)—10-w.

Alpine—See Sutton.

Alyeska—K04GP, State of Alaska, see Adak (KTUU-TV Ch. 2 Anchorage)—10-w.

Ambler—K07OM, Village of Ambler, Ambler (KTUU-TV Ch. 2, KAKM Ch. 7, KTVA Ch. 11 & KIMO Ch. 13 Anchorage)—10-w.

★Anaktuvuk—K04IX, North Slope Borough School Board, see Barrow (KYUK-TV Ch. 4 Bethel; KUAC-TV Ch. 9 Fairbanks)—10-w.

Anchor Point—K10IG, K51AF, K59AR, K62AM, State of Alaska, see Adak (KTVA Ch. 11, KAKM Ch. 7, KTUU-TV Ch. 2 & KTVA Ch. 11 Anchorage)—10-w each. K51AF holds CP for change to 20-w.

Anchor Point—See also Ninilchik.

Angoon—K02JI, Angoon Public Schools, 308 G St., Anchorage (KTUU-TV Ch. 2, KIMO Ch. 13, KTVA Ch. 11 & KAKM Ch. 7 Anchorage). Holds CP to add KYUK-TV Ch. 4 Bethel & KUAC-TV Ch. 9 Fairbanks to present primary stations.

Angoon—K07SS, State of Alaska, see Adak—10-w.

Aniak—K11QN, State of Alaska, see Adak.

Aniak, Kalskag & Russian Mission—K13MX, Bethel Bcstg. Inc., Box 468, Bethel (KYUK-TV Ch. 4 Bethel)—10-w.

Anvik—K02JY, City of Anvik, General Delivery (KTUU-TV Ch. 2, KAKM Ch. 7, KTVA Ch. 11 & KIMO Ch. 13 Anchorage; KYUK-TV Ch. 4 Bethel; KUAC-TV Ch. 9 Fairbanks; KTOO-TV Ch. 3 Juneau)—10-w.

Arctic Village—K04LI, State of Alaska, see Adak.

Atigun Pipeline Camp—K07MB, Channel 2 Bcstg. Co., Box 2880, Anchorage (KATN Ch. 2 & KTVF Ch. 11 Fairbanks)—10-w.

Atigun Pipeline Camp—K07MR, Northern TV Inc., see Clearwater (KATN Ch. 2 & KTVF Ch. 11 Fairbanks)—10-w.

Atka—K04LJ, State of Alaska, see Adak.

Atlantic Richfield Co. Base Camp & Prudhoe Bay—K10JU, Northern TV Inc., see Clearwater (KTUU-TV Ch. 2 & KTVA Ch. 11 Anchorage; KTVF Ch. 11 Fairbanks)—10-w.

Auke Bay—See Airport area.

Auke Bay & Mendenhall Valley—K06JZ, Capital Community Bcstg. Inc., 224 4th St., Juneau (KTOO-TV Ch. 3 Juneau)—10-w.

Barrow—K11NN, North Slope Borough School Board, N.S.B. School District, Box 169 (KYUK-TV Ch. 4 Bethel; KUAC-TV Ch. 9 Fairbanks; KAKM Ch. 7 Anchorage)—10-w.

Barter Island—See Kaktovik.

Beaver—K04LC, State of Alaska, see Adak.

Bettles—K13TE, State of Alaska, see Adak—10-w.

Bill Moore's & New Hamilton—K13PA, Bethel Bcstg. Inc., see Aniak (KYUK-TV Ch. 4 Bethel)—5-w.

Birch Creek—K13SY, State of Alaska, see Adak—10-w.

Bird Point & Girdwood—K67AY, Alaska Public TV Inc., 3211 Providence Dr., Anchorage (KAKM Ch. 7 Anchorage)—10-w.

Bird Point & Girdwood—K09HG, K57BQ, State of Alaska, see Adak (KTUU-TV Ch. 2 & KTVA Ch. 11 Anchorage)—10-w each.

BP Alaska Camp & Prudhoe Bay—K08IZ, Northern TV Inc., see Clearwater (KTVA Ch. 11 Anchorage; KTVF Ch. 11 Fairbanks)—100-w.

Buckland—K04LU, State of Alaska, see Adak.

Camp Lonely—K07NX, Northern TV Inc., see Clearwater (KTUU-TV Ch. 2 & KTVA Ch. 11 Anchorage; KTVF Ch. 11 Fairbanks)—10-w.

Cantwell—K02KK, State of Alaska, see Adak—10-w.

Cape Newenham & Kongiganak—K10JN, Bethel Bcstg. Inc., see Aniak (KYUK-TV Ch. 4 Bethel)—5-w.

Cape Pole—K09NP, Southeast Island School District, Office of Governor, Telecommunications Pouch AC, Juneau (KAKM Ch. 7, KTUU-TV Ch. 2, KIMO Ch. 13 & KTVA Ch. 11 Anchorage)—10-w.

Captain's Bay (2-mi. S of Unalaska)—K08IW, Unalaska City School District, Unalaska Schools, Unalaska (KYUK-TV Ch. 4 Bethel)—10-w.

Chalkyitsik—K04JU, Chalkyitsik Village Council, General Delivery (KUAC-TV Ch. 9 Fairbanks; KYUK-TV Ch. 4 Bethel; KTOO-TV Ch. 3 Juneau; KAKM Ch. 7, KIMO Ch. 13, KTUU-TV Ch. 2 & KTVA Ch. 11 Anchorage)—10-w.

Chandalar Pipeline Camp—K07MS, Northern TV Inc., see Clearwater (KATN Ch. 2 & KTVF Ch. 11 Fairbanks)—10-w.

Chefornak—K04MK, State of Alaska, see Adak—10-w.

Chevak—K09PO, City of Chevak, Box 6083, Chevak (KTUU-TV Ch. 2, KAKM Ch. 7, KTVA Ch. 11, KIMO Ch. 13 Anchorage; KYUK-TV Ch. 4 Bethel; KUAC-TV Ch. 9 Fairbanks; KTOO-TV Ch. 3 Juneau all via satellite)—10-w.

Chevak & Hooper Bay—K12KE, Bethel Bcstg. Inc., see Aniak (KYUK-TV Ch. 4 Bethel)—10-w.

Chignik—K02LK, State of Alaska, see Adak.

Chignik Lagoon—K04MZ, State of Alaska, see Adak.

Chistochina—K09PX, State of Alaska, see Adak—10-w.

Chitina—K09NF, Village of Chitina, Chitina (KTUU-TV Ch. 2, KAKM Ch. 7, KTVA Ch. 11 & KIMO Ch. 13 Anchorage)—10-w.

Chuathbaluk—K09PP, Chuathbaluk City Council, General Delivery, Chuathbaluk (KTUU-TV Ch. 2, KAKM Ch. 7, KTVA Ch. 11 & KIMO Ch. 13 Anchorage; KYUK-TV Ch. 4 Bethel; KUAC-TV Ch. 9 Fairbanks; KTOO-TV Ch. 3 Juneau via satellite)—10-w.

Circle—K09TT, State of Alaska, see Adak—10-w.

Circle Hot Springs—K04ML, State of Alaska, see Adak.

Clam Gulch & Homesites extending along Sterling Hwy.—K39AA, State of Alaska, see Adak (KAKM Ch. 7 Anchorage)—10-w.

Clearwater, Delta Junction & Ft. Greeley—K07NJ, Northern TV Inc., Box 220Q, Anchorage (KTVF Ch. 11 Fairbanks)—10-w.

Clover Passage (coastal area)—K07NN, North Tongass TV Inc., Box A-17, Ward Cove (CFTK-TV-1 Ch. 6 Prince Rupert, B.C.).

Coffman Cove—K13SZ, State of Alaska, see Adak—10-w.

Cohov, Kalfinsky & Kastlof—K61AN, K64AN, State of Alaska, see Adak (KTVA Ch. 11 Anchorage)—10-w each. K61AN holds CP for change to 20-w.

Cold Bay—K07TM, State of Alaska, see Adak—100-w.

Cooper's Landing—K02KT, Cooper's Landing Lions Club, Box 789, Cooper's Landing (KAKM Ch. 7, KTUU-TV Ch. 2, KIMO Ch. 13, KTVA Ch. 11 Anchorage; KYUK-TV Ch. 4 Bethel; KUAC-TV Ch. 9 Fairbanks; KTOO-TV Ch. 3 Juneau via satellite)—10-w.

Cooper's Landing & Upper Kenal River area—K04DS, Channel 2 Bcstg. Co., see Atigun Pipeline Camp (KTUU-TV Ch. 2 Anchorage)—10-w.

Copper Center—K04FO, Wrangell Mountain TV & Radio Club, Box 327, Glenallen (KATN Ch. 2 Fairbanks).

- Copper Center & Kenny Lake (areas S)—K09IZ, Channel 2 Bcstg. Co., see Atigun Pipeline Camp (KATN Ch. 2 Fairbanks)—10-w.
- ★ Cordova—K09OR, City of Cordova, c/o Office of Telecommunications, Pouch AC, Juneau (KTVA Ch. 11, KTUU-TV Ch. 2, KIMO Ch. 13 & KAKM Ch. 7 Anchorage; KTOO-TV Ch. 3 Juneau)—10-w.
- Craig—K57DE, State of Alaska, see Adak—100-w.
- Crooked Creek—K03EH, Bethel Bcstg. Inc., see Aniak (KYUK-TV Ch. 4 Bethel).
- Crooked Creek—K13RS, Crooked Creek Traditional Council, General Delivery, Crooked Creek (KUAC-TV Ch. 9 Fairbanks; KYUK-TV Ch. 4 Bethel; KTOO-TV Ch. 3 Juneau; KTUU-TV Ch. 2, KAKM Ch. 7, KTVA Ch. 11, KIMO Ch. 13 Anchorage via satellite)—10-w.
- Delta Junction—K05FI, U. of Alaska, Fine Arts Complex, Fairbanks (KUAC-TV Ch. 9 Fairbanks)—10-w.
- Delta Junction—K13KU, Fairbanks Television Inc., 2700 E. Tudor Rd., Anchorage (KATN Ch. 2 Fairbanks)—10-w.
- Delta Junction—See also Clearwater.
- Delta Pipeline Camp—K55AT, Northern TV Inc., see Clearwater (KATN Ch. 2 & KTVF Ch. 11 Fairbanks).
- Dietrich Pipeline Camp—K07MT, Northern TV Inc., see Clearwater (KATN Ch. 2 & KTVF Ch. 11 Fairbanks)—10-w.
- Dillingham—K10LD, State of Alaska, see Adak—100-w.
- ★ Dillingham & Wood River—K02GU, State of Alaska, see Adak (AFTV Ch. 8 King Salmon Air Force Base)—10-w.
- Diomedé—K07OS, City of Diomedé, Office of Governor-Telecommunications, Pouch AC, Juneau (KAKM Ch. 7, KTUU-TV Ch. 2, KIMO Ch. 13 & KTVA Ch. 11 Anchorage)—10-w.
- Dot Lake—K07RU, State of Alaska, see Adak.
- Douglas & Juneau—K130C, The Alaska 13 Corp., see Airport area (KJUD Ch. 8 Juneau)—10-w.
- Dutch Harbor—See Unalaska.
- Eagle River Road—K55DC, K58BH, K61CB, State of Alaska, see Adak (KTUU-TV Ch. 2, KTVA Ch. 11 & KIMO Ch. 13 Anchorage).
- Eagle Village—K05IJ, State of Alaska, see Adak.
- Eek & Tuntutuilak—K07LR, Bethel Bcstg. Inc., see Aniak (KYUK-TV Ch. 4 Bethel)—10-w.
- Egegik—K09SK, State of Alaska, see Adak.
- Eight Fathoms Blight—K13TG, State of Alaska, see Adak—10-w.
- Ekwok—K04MS, State of Alaska, see Adak—10-w.
- Ekwok—See also New Stuyahok.
- ★ Elfin Cove—K13TI, State of Alaska, see Adak—10-w.
- Emmonak—K07OP, Village of Emmonak, Emmonak (KTUU-TV Ch. 2, KAKM Ch. 7, KTVA Ch. 11 & KIMO Ch. 13 Anchorage)—10-w.
- English Bay—K31AG, K43AK, K69DM, State of Alaska, see Adak (KTUU-TV Ch. 2, KTVA Ch. 11 & KIMO Ch. 13 Anchorage)—5-w, 20-w, 20-w.
- Ernestine—K04MY, State of Alaska, see Adak.
- Eureka—See Lake Louise.
- False Pass—K04LG, State of Alaska, see Adak.
- Five Mile Pipeline Camp—K07MV, Northern TV Inc., see Clearwater (KATN Ch. 2 & KTVF Ch. 11 Fairbanks)—10-w.
- Fort Greeley—See Clearwater.
- Fort Yukon—K02HQ, City of Fort Yukon, Box 50, Fort Yukon (KUAC-TV Ch. 9 Fairbanks & KYUK-TV Ch. 4 Bethel)—10-w.
- Franklin Bluff Pipeline Camp—K07MP, Northern TV Inc., see Clearwater (KATN Ch. 2 & KTVF Ch. 11 Fairbanks)—10-w.
- Freshwater Bay—K13TW, State of Alaska, see Adak—10-w.
- Gakona—K13JW, Wrangell Mountain TV & Radio Club, see Copper Center (KATN Ch. 2 Fairbanks).
- ★ Gakona & Gulkana Village—K03FJ, Wrangell Mountain TV Club Inc., see Copper Center (KTVA Ch. 11, KTUU-TV Ch. 2, KIMO Ch. 13 & KAKM Ch. 7 Anchorage; KTOO-TV Ch. 3 Juneau; KYUK-TV Ch. 4 Bethel; KUAC-TV Ch. 9 & KTVF Ch. 11 Fairbanks)—10-w.
- Galbraith Pipeline Camp—K07MQ, Northern TV Inc., see Clearwater (KATN Ch. 2 & KTVF Ch. 11 Fairbanks)—10-w.
- Galena—K10LJ, City of Galena, Box 149, Galena (KTUU-TV Ch. 2, KAKM Ch. 7, KTVA Ch. 11, KIMO Ch. 13 Anchorage; KTOO-TV Ch. 3 Juneau; KYUK-TV Ch. 4 Bethel; KUAC-TV Ch. 9 Fairbanks)—10-w.
- Gambell—K07ON, Village of Gambell, Gambell (KTUU-TV Ch. 2, KAKM Ch. 7, KTVA Ch. 11 & KIMO Ch. 13 Anchorage)—10-w.
- Gastineau Channel—See Airport area.
- Georgetown & Stony River—K10JM, Bethel Bcstg. Inc., see Aniak (KYUK-TV Ch. 4 Bethel)—10-w.
- Girdwood—K05FW, Alaska Public TV Inc., see Bird Point (KAKM Ch. 7 Anchorage)—10-w.
- ★ Girdwood—K08KA, State of Alaska, see Adak—10-w.
- Girdwood—See also Bird Point.
- Girdwood Valley—K12MM, State of Alaska, see Adak (KTVA Ch. 11 Anchorage)—10-w.
- Glenallen—K05HA, State of Alaska, see Adak—100-w.
- Glenallen—K07QS, Wrangell Mountain TV Club Inc., see Copper Center (WGN-TV Ch. 9 Chicago, IL via satellite).
- Glenallen & Richardson Hwy. (areas N & S)—K04FQ, Wrangell Mountain TV & Radio Club, see Copper Center (KATN Ch. 2 Fairbanks).
- Glenallen Pipeline Camp—K07MI, Channel 2 Bcstg. Co., see Atigun Pipeline Camp (KATN Ch. 2 & KTVF Ch. 11 Fairbanks)—10-w.
- Glenallen Pipeline Camp—K07MY, Northern TV Inc., see Clearwater (KATN Ch. 2 & KTVF Ch. 11 Fairbanks)—10-w.
- Glenn Hwy.—See Tolsona.
- Goodnews Bay—K11MX, Bethel Bcstg. Inc., see Aniak (KYUK-TV Ch. 4 Bethel)—10-w.
- Goodnews Bay—K09SG, State of Alaska, see Adak.
- Grayling—K09PC, City of Grayling, General Delivery (KUAC-TV Ch. 9 Fairbanks; KYUK-TV Ch. 4 Bethel; KAKM Ch. 7, KIMO Ch. 13, KTUU-TV Ch. 2 & KTVA Ch. 11 Anchorage)—10-w.
- Gulkana Village—See Gakona.
- Gustavus—K04MR, State of Alaska, see Adak—10-w.
- Haines—K09PD, State of Alaska, see Adak—10-w.
- Haines (north residential area)—K03FM, Lynn Canal Bcstg., Box 245, Haines (KUAC-TV Ch. 9 Fairbanks; KYUK-TV Ch. 4 Bethel; KAKM Ch. 7, KTUU-TV Ch. 2, KIMO Ch. 13 & KTVA Ch. 11 Anchorage)—10-w.
- Halibut Cove—K08JY, State of Alaska, see Adak—10-w.
- Happy Valley Pipeline Camp—K07NA, Northern TV Inc., see Clearwater (KATN Ch. 2 & KTVF Ch. 11 Fairbanks)—10-w.
- Healy—K07ND, U. of Alaska, see Delta Junction (KUAC-TV Ch. 9 Fairbanks)—10-w.
- Healy, Suntrana & Usibelli—K13MZ, Fairbanks Television Inc., see Delta Junction (KATN Ch. 2 Fairbanks)—5-w.
- Healy & Usibelli—K06LA, Northern TV Inc., see Clearwater (KTVF Ch. 11 Fairbanks).
- Hobart Bay—K13TT, State of Alaska, see Adak—10-w.
- Holy Cross—K09NJ, Village of Holy Cross, Holy Cross (KTUU-TV Ch. 2, KAKM Ch. 7, KTVA Ch. 11 & KIMO Ch. 13 Anchorage)—10-w.
- Homer—K07PF, Alaska Public TV Inc., see Bird Point (KAKM Ch. 7 Anchorage)—10-w.
- Homer & Seldovia—K02IB, K04JH, K13TR, State of Alaska, see Adak (KTUU-TV Ch. 2, KTVA Ch. 11 & KIMO Ch. 13 Anchorage)—100-w, 100-w, 10-w.
- Hoonah—K04MO, State of Alaska, see Adak—10-w.
- Hooper Bay—K07QD, Hooper Bay City Council, Hooper Bay (KAKM Ch. 7, KTUU-TV Ch. 2, KIMO Ch. 13, KTVA Ch. 11 Anchorage; KYUK-TV Ch. 4 Bethel; KUAC-TV Ch. 9 Fairbanks; KTOO-TV Ch. 3 Juneau all via satellite)—10-w.
- Hooper Bay—See Chevak.
- Hope & Girdwood—K57BQ, State of Alaska, see Adak (KTVA Ch. 11 Anchorage).
- Hughes—K02KC, Hughes Community Council, General Delivery, Hughes (KUAC-TV Ch. 9 Fairbanks; KYUK-TV Ch. 4 Bethel; KTOO-TV Ch. 3 Juneau; KTUU-TV Ch. 2, KAKM Ch. 7, KTVA Ch. 11, KIMO Ch. 13 Anchorage via satellite)—10-w.
- Huslia—K04JS, Huslia Village Council, General Delivery (KTUU-TV Ch. 2, KAKM Ch. 7, KTVA Ch. 11 & KIMO Ch. 13 Anchorage); KYUK-TV Ch. 4 Bethel; KUAC-TV Ch. 9 Fairbanks; KTOO-TV Ch. 3 Juneau via satellite)—10-w.
- Hydaburg—K02JW, City of Hydaburg, Box 49 (KAKM Ch. 7, KIMO Ch. 13, KTUU-TV Ch. 2 & KTVA Ch. 11 Anchorage; KYUK-TV Ch. 4 Bethel; KUAC-TV Ch. 9 Fairbanks)—10-w.
- Hyder—K04MM, State of Alaska, see Adak—10-w.
- Igulig—K04ME, State of Alaska, see Adak.
- Illamna—K07RV, State of Alaska, see Adak.
- Indian & Hope—K25AI, K47AM, State of Alaska, see Adak (KTUU-TV Ch. 2 Fairbanks; KIMO Ch. 13 Anchorage)—1-w, 10-w.
- Isabel Pipeline Camp—K07MZ, Northern TV Inc., see Clearwater (KATN Ch. 2 & KTVF Ch. 11 Fairbanks)—10-w.
- Juneau—See Douglas.
- Keke—K02IT, Keke Public Schools, Alaska Public Bcstg. Commission, 308 G St., Anchorage (KAKM Ch. 7 Anchorage; KUAC-TV Ch. 9 Fairbanks; KYUK-TV Ch. 4 Bethel)—10-w.
- Kakhonak—K13TF, State of Alaska, see Adak—10-w.
- Kaktovik (Barter Island)—K04IU, North Slope Borough School Board, see Barrow (KYUK-TV Ch. 4 Bethel; KUAC-TV Ch. 9 Fairbanks; KAKM Ch. 7 Anchorage)—10-w.
- Kallifonsky—See Cohoe.
- Kalskag—See Aniak.
- Kalskag—K11RF, State of Alaska, see Adak—10-w.
- Kaltag—K02KA, Kaltag Village Council, General Delivery (KTUU-TV Ch. 2, KAKM Ch. 7, KTVA Ch. 11 & KIMO Ch. 13 Anchorage; KTOO-TV Ch. 3 Juneau; KYUK-TV Ch. 4 Bethel; KUAC-TV Ch. 9 Fairbanks via satellite)—10-w.
- Karluk—K04LS, State of Alaska, see Adak.
- Kasigluk—K02LZ, State of Alaska, see Adak—10-w.
- Kasilof—K03DQ, State of Alaska, see Adak (KTVA Ch. 11 Anchorage)—10-w.
- Kasilof—K45AB, Alaska Public TV Inc., see Bird Point (KAKM Ch. 7 Anchorage)—10-w.
- Kasilof—See also Cohoe.
- Kasilof—See also Ninitchik.
- Kenai & Soldotna—K12LA, Alaska Public TV Inc., see Bird Point (KAKM Ch. 7 Anchorage)—10-w. Holds CP for change to 100-w.
- Kenai & Sterling—K03FW, State of Alaska, see Adak (KTVA Ch. 11 Anchorage).
- Kenai, Soldotna, Sterling & Kasilof—K05HC, State of Alaska, see Adak (KIMO Ch. 13 Anchorage)—10-w.
- Kenny Lake—See Copper Center.
- Ketchikan—K09OX, Rainbird Community Bcstg. Corp., Box A-17, Ward Cove (KTOO-TV Ch. 3 Juneau)—100-w.
- Ketchikan—K15AR, State of Alaska, see Adak—100-w.

Translators—Alaska

- Klana**—K04IG, City of Klana, 308 G St., Anchorage (KYUK-TV Ch. 4 Bethel; KUAC-TV Ch. 9 Fairbanks; KTUU-TV Ch. 2, KAKM Ch. 7, KTVA Ch. 11 & KIMO Ch. 13 Anchorage)—10-w.
- King Cove**—K04HR, King Cove School District, 308 G St., Anchorage (KUAC-TV Ch. 9 Fairbanks; KYUK-TV Ch. 4 Bethel)—10-w.
- King Mountain**—K03GL, State of Alaska, see Adak—100-w.
- Kipnuk**—K070L, Village of Kipnuk, Kipnuk (KTUU-TV Ch. 2, KAKM Ch. 7, KTVA Ch. 11 & KIMO Ch. 13 Anchorage)—10-w.
- Kivalina**—K04IL, City of Kivalina, Alaska Educational Bcstg. Commission, 308 G St., Anchorage (KYUK-TV Ch. 4 Bethel; KUAC-TV Ch. 9 Fairbanks)—10-w.
- Klawock**—K11RA, State of Alaska, see Adak—10-w.
- Klukwan**—K11RD, State of Alaska, see Adak—10-w.
- Kobuk**—K13SF, State of Alaska, see Adak.
- Kodiak**—K090S, Kodiak Public Bcstg. Corp., Box 484, Kodiak (KTUU-TV Ch. 2, KAKM Ch. 7, KTVA Ch. 11 & KIMO Ch. 13 Anchorage; KTOO-TV Ch. 3 Juneau)—10-w.
- Koliganek**—K04JV, Koliganek Village Council, General Delivery, Koliganek (KTUU-TV Ch. 2, KAKM Ch. 7, KTVA Ch. 11 & KIMO Ch. 13 Anchorage; KYUK-TV Ch. 4 Bethel; KUAC-TV Ch. 9 Fairbanks)—10-w.
- Koliganek**—K08HS, State of Alaska, see Adak (AFTV Ch. 8 King Salmon AFB)—10-w.
- Kongiganak**—K04LF, State of Alaska, see Adak.
- Kongiganak**—K02JA, Bethel Bcstg. Inc., see Aniak (KYUK-TV Ch. 4 Bethel)—10-w.
- Kongiganak**—See also Cape Newenham.
- Kotlik**—K04MU, State of Alaska, see Adak—10-w.
- Kotlik**—K07PC, Bethel Bcstg. Inc., see Aniak (KYUK-TV Ch. 4 Bethel).
- Kotzebue**—K090V, Kotzebue Bcstg. Inc., see Cordova (KTUU-TV Ch. 2, KAKM Ch. 7, KTVA Ch. 11 & KIMO Ch. 13 Anchorage; KTOO-TV Ch. 3 Juneau)—10-w.
- Koyukuk**—K13TQ, State of Alaska, see Adak—10-w.
- ★ **Kwethluk**—K11QY, State of Alaska, see Adak—10-w.
- Kwigillingok & Mekoryuk**—K13NS, Bethel Bcstg. Inc., see Aniak (KYUK-TV Ch. 4 Bethel)—10-w.
- Kwiguk**—K02JC, Bethel Bcstg. Inc., see Aniak (KYUK-TV Ch. 4 Bethel)—10-w.
- Labouchere Bay**—K02MC, State of Alaska, see Adak—10-w.
- Lake Louise, Eureka, Nelchina, Snow Lake & Tazlina**—K09TU, State of Alaska, see Adak—10-w.
- Larsen Bay**—K070Q, Village of Larsen Bay, Larsen Bay (KTUU-TV Ch. 2, KAKM Ch. 7, KTVA Ch. 11 & KIMO Ch. 13 Anchorage)—10-w.
- Levelock**—K02MN, State of Alaska, see Adak.
- Lime Village**—K07TH, State of Alaska, see Adak—10-w.
- Livingood Pipeline Camp**—K07MH, Channel 2 Bcstg. Co., see Atigun Pipeline Camp (KATN Ch. 2 & KTVF Ch. 11 Fairbanks)—10-w.
- Livingood Pipeline Camp**—K07MX, Northern TV Inc., see Clearwater (KATN Ch. 2 & KTVF Ch. 11 Fairbanks)—10-w.
- Manley Hot Springs**—K13TN, State of Alaska, see Adak—10-w.
- Manley Hot Springs**—K06JX, Manley Hot Springs Park Assn., Manley Hot Springs (KUAC-TV Ch. 9 Fairbanks).
- Manokotak**—K07LB, State of Alaska, see Adak (AFTV Ch. 8 King Salmon AFB)—10-w.
- ★ **Marshall**—K070Q, I.R.A. Council of Marshall, Marshall (KTUU-TV Ch. 2, KAKM Ch. 7, KTVA Ch. 11 & KIMO Ch. 13 Anchorage; KYUK-TV Ch. 4 Bethel; KUAC-TV Ch. 9 Fairbanks; KTOO-TV Ch. 3 Juneau via satellite)—10-w.
- Marshall & Pilot Village**—K09MB, Bethel Bcstg. Inc., see Aniak (KYUK-TV Ch. 4 Bethel)—10-w.
- McGrath**—K02JE, Iditarod Area School District, 308 G St., Anchorage (KUAC-TV Ch. 9 Fairbanks; KYUK-TV Ch. 4 Bethel; KTOO-TV Ch. 3 Juneau; KAKM Ch. 7, KTUU-TV Ch. 2, KIMO Ch. 13 & KTVA Ch. 11 Anchorage)—10-w.
- McKinley Park**—K10MI, State of Alaska, see Adak.
- Mekoryuk**—K09NI, City of Mekoryuk, Mekoryuk (KTUU-TV Ch. 2, KAKM Ch. 7, KTVA Ch. 11 & KIMO Ch. 13 Anchorage)—10-w.
- Mekoryuk**—See also Kwigillingok.
- Mendenhall Glacier area**—See Airport area.
- Mendenhall Valley**—See Auke Bay.
- Mentasta Lake**—K07SQ, State of Alaska, see Adak—10-w.
- Metlakatla**—K08EX, Town of Metlakatla, Metlakatla (CFTK-TV-1 Ch. 6 Prince Rupert, B.C.).
- ★ **Metlakatla**—K110Z, State of Alaska, see Adak—10-w.
- Meyers Chuck**—K13TB, State of Alaska, see Adak—10-w.
- Minchumina**—K13TH, State of Alaska, see Adak—10-w.
- Moose Pass**—K04KK, K07QT, K11QF, K13RL, Moose Pass Sportmans Club, c/o David Gibbons, SRA 545, Seward (KTUU-TV Ch. 2, KTVA Ch. 11 & KIMO Ch. 13 Anchorage; KYUK-TV Ch. 4 Bethel; KTOO-TV Ch. 3 Juneau; WGN-TV Ch. 9 Chicago, IL via satellite).
- Moose Pass & Seward**—K09DL, City of Seward, Box 337, Seward (KTUU-TV Ch. 2 Anchorage)—10-w.
- Mountain Village**—K07QJ, Azacharik Corp., General Delivery, Mountain Village (KTUU-TV Ch. 2, KAKM Ch. 7, KTVA Ch. 11, KIMO Ch. 13 Anchorage; KTOO-TV Ch. 3 Juneau; KYUK-TV Ch. 4 Bethel; KUAC-TV Ch. 9 Fairbanks via satellite)—10-w.
- Mountain Village**—See also Alakanuk.
- Naknek & South Naknek**—K11KR, State of Alaska, see Adak (AFTV Ch. 8 King Salmon AFB)—10-w.
- Naukatl Bay**—K13TS, State of Alaska, see Adak—10-w.
- Nelchina**—See Lake Louise.
- Nelson Lagoon**—K04LQ, State of Alaska, see Adak.
- Nenana**—K13KS, Fairbanks TV Inc., 2700 E. Tudor Rd., Anchorage 99507 (KATN Ch. 2 Fairbanks)—10-w.
- Nenana**—K07EU, Northern TV Inc., see Clearwater (KTVF Ch. 11 Fairbanks)—10-w.
- Nenana**—K05HI, U. of Alaska, see Delta Junction (KUAC-TV Ch. 9 Fairbanks).
- New Stuyahok**—K13TD, State of Alaska, see Adak—10-w.
- Newtok**—K04MT, State of Alaska, see Adak—10-w.
- Nightmute**—K03GD, State of Alaska, see Adak—10-w.
- Nikolai**—K09PR, State of Alaska, see Adak—10-w.
- Nikolski**—K04LR, State of Alaska, see Adak.
- Ninilchik, Kaslof & Anchor Point**—K15AG, K27AI, K33AF, State of Alaska, see Adak (KTUU-TV Ch. 2, KAKM Ch. 7, KTVA Ch. 11 & KIMO Ch. 13 Anchorage)—100-w each.
- Ninilchik, Kaslof & Anchor Point**—K21AM, Alaska Public TV, 3211 Providence Dr., Anchorage 99510 (KAKM Ch. 7 Anchorage via microwave)—1000-w.
- Noatak**—K09NG, City of Noatak, Noatak (KTUU-TV Ch. 2, KAKM Ch. 7, KTVA Ch. 11 & KIMO Ch. 13 Anchorage)—10-w.
- Noorvik**—K04IK, City of Noorvik, Noorvik (KYUK-TV Ch. 4 Bethel; KUAC-TV Ch. 9 Fairbanks)—10-w.
- North Kenai**—K48AC, K55BB, K58AK, State of Alaska, see Adak (KAKM Ch. 7, KTUU-TV Ch. 2 & KTVA Ch. 11 Anchorage)—10-w each.
- North Tongass**—K12GF, North Tongass TV Inc., see Clover Passage (CFTK-TV-1 Ch. 6 Prince Rupert, B.C.)—5-w.
- Nulqsut**—K04IS, North Slope Borough School Board, see Barrow (KYUK-TV Ch. 4 Bethel; KUAC-TV Ch. 9 Fairbanks; KAKM Ch. 7 Anchorage)—10-w.
- Nulato**—K04JF, K12KS, Village of Nulato, Office of Governor-Telecommunications, Pouch AC, Juneau (KTUU-TV Ch. 2, KAKM Ch. 7, KTVA Ch. 11 & KIMO Ch. 13 Anchorage; AFTV Ch. 8 Galena)—10-w each.
- Old Harbor**—K09ND, City of Old Harbor, Old Harbor (KTUU-TV Ch. 2, KAKM Ch. 7, KTVA Ch. 11 & KIMO Ch. 13 Anchorage)—10-w.
- Old Man Pipeline Camp**—K07MQ, Northern TV Inc., see Clearwater (KATN Ch. 2 & KTVF Ch. 11 Fairbanks)—10-w.
- Ouzinkie**—K02MA, State of Alaska, see Adak—10-w.
- Palmer**—K09JE, Channel 2 Bcstg. Co., see Atigun Pipeline (KTUU-TV Ch. 2 Anchorage)—10-w.
- Paxson**—K04MQ, State of Alaska, see Adak—10-w.
- Paxson & Paxson Lake**—K13KI, Wrangell Mountain TV & Radio Club, see Copper Center (KATN Ch. 2 Fairbanks).
- Paxson Lake**—See Paxson.
- Pedro Bay**—K09TS, State of Alaska, see Adak—10-w.
- Pelican**—K04LB, State of Alaska, see Adak.
- Perryville**—K09NK, Village of Perryville, see Nulato (KTUU-TV Ch. 2, KAKM Ch. 7, KTVA Ch. 11 & KIMO Ch. 13 Anchorage)—10-w.
- Petersburg**—K090U, Narrows Bcstg. Corp., see Cordova (KTUU-TV Ch. 2, KAKM Ch. 7, KTVA Ch. 11 & KIMO Ch. 13 Anchorage; KTOO-TV Ch. 3 Juneau)—10-w.
- Petersburg**—K15AF, State of Alaska, see Adak—10-w.
- Pilot Point**—K09NO, Village of Pilot Point, see Nulato (KTUU-TV Ch. 2, KAKM Ch. 7, KTVA Ch. 11 & KIMO Ch. 13 Anchorage)—10-w.
- Pilot Station**—K13QX, Pilot Station City Council, General Delivery, Pilot Station (KTUU-TV Ch. 2, KAKM Ch. 7, KTVA Ch. 11, KIMO Ch. 13 Anchorage; KTOO-TV Ch. 3 Juneau; KYUK-TV Ch. 4 Bethel; KUAC-TV Ch. 9 Fairbanks via satellite)—10-w.
- Pilot Village**—See Marshall.
- Pipeline Pump Station No. 12**—K12KC, Northern TV Inc., see Clearwater (KATN Ch. 2 & KTVF Ch. 11 Fairbanks)—10-w.
- Pitkas & St. Mary's**—K11MG, Bethel Bcstg. Inc., see Aniak (KYUK-TV Ch. 4 Bethel).
- Pitkas Point**—K04MW, State of Alaska, see Adak—10-w.
- Platinum**—K07NQ, Bethel Bcstg. Inc., see Aniak (KYUK-TV Ch. 4 Bethel)—10-w.
- Platinum**—K05HY, State of Alaska, see Adak—10-w.
- Point Baker**—K04MV, K09SY, State of Alaska, see Adak—10-w, 1-w.
- Point Hope**—K04IQ, North Slope Borough School Board, see Barrow (KYUK-TV Ch. 4 Bethel; KUAC-TV Ch. 9 Fairbanks; KAKM Ch. 7 Anchorage)—10-w.
- Point Lay**—K04IT, North Slope Borough School Board, see Barrow (KYUK-TV Ch. 4 Bethel; KUAC-TV Ch. 9 Fairbanks; KAKM Ch. 7 Anchorage)—10-w.
- Portage Creek**—K13KY, State of Alaska, see Adak (AFTV Ch. 8 King Salmon AFB)—10-w.
- Port Alice**—K13TL, State of Alaska, see Adak—10-w.
- Port Alsworth**—K13TU, State of Alaska, see Adak—10-w.
- Port Heiden**—K04JT, City of Port Heiden, General Delivery (KUAC-TV Ch. 9 Fairbanks; KYUK-TV Ch. 4 Bethel; KTOO-TV Ch. 3 Juneau; KAKM Ch. 7, KIMO Ch. 13, KTVA Ch. 11 & KTUU-TV Ch. 2 Anchorage via satellite)—10-w.
- Port Moller**—K02LX, State of Alaska, see Adak—10-w.
- Port Protection**—K13TV, State of Alaska, see Adak—10-w.
- Prista**—See Wrangell.

- Prospect Pipeline Camp—K07MU, Northern TV Inc., see Clearwater (KATN Ch. 2 & KTVF Ch. 11 Fairbanks)—10-w.
- Prudhoe Bay—See Atlantic Richfield Co. Base Camp.
- Prudhoe Bay—See also BP Alaska Camp.
- Quartz Creek—K13KR, Channel 2 Bcstg. Co., 11005 NE 12th, Bellevue, WA (KTUU-TV Ch. 2 Anchorage).
- Quinhagak—K110G, Bethel Bcstg. Inc., see Aniak (KYUK-TV Ch. 4 Bethel)—10-w.
- Quinhagak—K13SK, State of Alaska, see Adak.
- ★ Railroad City—K12MC, Bethel Bcstg. Inc., see Aniak (KYUK-TV Ch. 4 Bethel)—10-w.
- Rampart—K04LO, State of Alaska, see Adak.
- Red Devil—K13QW, Red Devil Village Council, General Delivery, Red Devil (KTUU-TV Ch. 2, KAKM Ch. 7, KTVA Ch. 11, KIMO Ch. 13 Anchorage; KTOO-TV Ch. 3 Juneau; KYUK-TV Ch. 4 Bethel; KUAC-TV Ch. 9 Fairbanks via satellite)—10-w.
- Richardson Hwy.—See Glenallen.
- ★ Rowan Bay—K13TM, State of Alaska, see Adak—10-w.
- Ruby—K09PK, City of Ruby, Box 15, Ruby (KTUU-TV Ch. 2, KAKM Ch. 7, KTVA Ch. 11, KIMO Ch. 13 Anchorage; KYUK-TV Ch. 4 Bethel; KUAC-TV Ch. 9 Fairbanks & KTOO-TV Ch. 3 Juneau all via satellite)—10-w.
- ★ Russian Mission—K11PY, Russian Mission Village Council, General Delivery, Russian Mission (KTUU-TV Ch. 2, KAKM Ch. 7, KTVA Ch. 11 & KIMO Ch. 13 Anchorage; KYUK-TV Ch. 4 Bethel; KUAC-TV Ch. 9 Fairbanks; KTOO-TV Ch. 3 Juneau via satellite)—10-w.
- Russian Mission—See also Aniak.
- St. George Island—K04IE, Community Council of St. George Island, St. George Island (KUAC-TV Ch. 9 Fairbanks; KYUK-TV Ch. 4 Bethel; KAKM Ch. 7 Anchorage)—10-w.
- St. Mary's—K07RK, City of St. Mary's, Box 163, St. Mary's (KTUU-TV Ch. 2, KAKM Ch. 7, KTVA Ch. 11 & KIMO Ch. 13 Anchorage; KTOO-TV Ch. 3 Juneau; KYUK-TV Ch. 4 Bethel; KUAC-TV Ch. 9 Fairbanks)—10-w.
- St. Mary's—See also Pitkas.
- St. Michaels—K02LP, State of Alaska, see Adak.
- St. Paul Island—K04HM, City of St. Paul Island (KYUK-TV Ch. 4 Bethel)—10-w.
- Sand Point—K04HV, City of Sand Point, Box 16, Sand Point (KYUK-TV Ch. 4 Bethel; KUAC-TV Ch. 9 Fairbanks)—10-w.
- Savoonga—K09NL, Village of Savoonga, see Nulato (KTUU-TV Ch. 2, KAKM Ch. 7, KTVA Ch. 11 & KIMO Ch. 13 Anchorage)—10-w.
- Scannon Bay—K07SR, State of Alaska, see Adak—10-w.
- Selawik—K02JU, City of Selawik, Box 49, Selawik (KYUK-TV Ch. 4 Bethel; KUAC-TV Ch. 9 Fairbanks; KIMO Ch. 13, KTVA Ch. 11, KTUU-TV Ch. 2 & KAKM Ch. 7 Anchorage)—10-w.
- Seldovia—See Homer.
- Seward—K03FO, City of Seward (KTUU-TV Ch. 2, KAKM Ch. 7, KTVA Ch. 11 & KIMO Ch. 13 Anchorage; KYUK-TV Ch. 4 Bethel; KUAC-TV Ch. 9 Fairbanks; KTOO-TV Ch. 3 Juneau all via satellite)—10-w.
- Seward—K07PG, City of Seward (KAKM Ch. 7 Anchorage)—10-w.
- Seward—See also Moose Pass.
- Shageluk—K10KH, Village of Shageluk, Shageluk (KTUU-TV Ch. 2, KAKM Ch. 7, KTVA Ch. 11 & KIMO Ch. 13 Anchorage)—10-w.
- ★ Shageluk—K03FN, Bethel Bcstg. Inc., see Aniak (KYUK-TV Ch. 4 Bethel)—10-w.
- Sheep Creek Pipeline Camp—K07MV, Northern TV Inc., see Clearwater (KATN Ch. 2 & KTVF Ch. 11 Fairbanks)—10-w.
- Shungnak—K09NH, City of Shungnak, Shungnak (KTUU-TV Ch. 2, KAKM Ch. 7, KTVA Ch. 11 & KIMO Ch. 13 Anchorage)—10-w.
- Sitka—K08JQ, Sheldon Jackson College, Box 479, Sitka (KTUU-TV Ch. 2, KAKM Ch. 7, KTVA Ch. 11 & KIMO Ch. 13 Anchorage; KYUK-TV Ch. 4 Bethel; KUAC-TV Ch. 9 Fairbanks; KTOO-TV Ch. 3 Juneau via satellite)—10-w.
- ★ Sitka—K15AX, State of Alaska, see Adak—20-w.
- Skagway—K13QQ, State of Alaska, see Adak—10-w.
- Slana—K04KX, State of Alaska, see Adak—10-w. Note: Licensed as LPTV.
- Sleetmute—K12MD, Sleetmute Village Council, Sleetmute (KTUU-TV Ch. 2, KAKM Ch. 7, KTVA Ch. 11 & KIMO Ch. 13 Anchorage; KYUK-TV Ch. 4 Bethel; KUAC-TV Ch. 9 Fairbanks; KTOO-TV Ch. 3 Juneau all via satellite)—10-w.
- Snow Lake—See Lake Louise.
- Soldotna—See Kenai.
- Soldotna—See also Sterling.
- South Naknek—See Naknek.
- Sparrevohn—K05IB, State of Alaska, see Adak—100-w.
- Stebbins—K04LE, State of Alaska, see Adak.
- Sterling—See Kenai.
- Sterling & Soldotna—K09GC, State of Alaska, see Adak.
- Sterling Highway from Clam Gulch Store to Niniichik—K13MB, K56AQ, K67AU, State of Alaska, see Adak (KTUU-TV Ch. 2, KTVA Ch. 11 & KIMO Ch. 13 Anchorage)—10-w each. K56AQ & K67AU hold CPs for change to 20-w.
- Stony River—K02JZ, Stony River Traditional Council, General Delivery, Stony River (KTUU-TV Ch. 2, KAKM Ch. 7, KTVA Ch. 11 & KIMO Ch. 13 Anchorage; KYUK-TV Ch. 4 Bethel; KUAC-TV Ch. 9 Fairbanks; KTOO-TV Ch. 3 Juneau via satellite)—10-w.
- Stony River—See also Georgetown.
- Suntrana—See Healy.
- Sutton—K05FU, Central Alaska Bcstg. Inc., 2700 E. Tudor Rd., Anchorage (KIMO Ch. 13 Anchorage)—10-w.
- Sutton—K30BE, Channel 2 Bcstg. Co., see Atigun Pipeline Camp (KTUU-TV Ch. 2 Anchorage). Holds CP for change to 10-w.
- Sutton—K49AU, Alaska Public TV Inc., see Bird Point (KAKM Ch. 7 Anchorage)—10-w.
- Sutton & Alpine—K66CF, Northern TV Inc., see Clearwater (KTVA Ch. 11 Anchorage).
- Takolna—K09PN, State of Alaska, see Adak—10-w.
- Talkeetna—K04DQ, Northern TV Inc., see Clearwater (KTVA Ch. 11 Anchorage).
- Talkeetna—K06KG, Talkeetna Chamber of Commerce, c/o Myra Hales, Box 88, Talkeetna (KIMO Ch. 13 Anchorage)—10-w.
- Talkeetna—K090Q, Channel 2 Bcstg. Co., see Atigun Pipeline Camp (KTUU-TV Ch. 2 Anchorage)—10-w.
- Talkeetna—K47AG, KAKM Anchorage, 2677 Providence, Anchorage 99504 (KAKM Ch. 7 Anchorage). Note: Licensed as LPTV.
- Tanacross & Tok—K03ED, Tok Community TV Inc., see Clearwater (KTVF Ch. 11 Fairbanks).
- Tanana—K02KM, City of Tanana, General Delivery, Tanana (KTUU-TV Ch. 2, KAKM Ch. 7, KTVA Ch. 11 & KIMO Ch. 13 Anchorage; KYUK-TV Ch. 4 Bethel; KUAC-TV Ch. 9 Fairbanks; KTOO-TV Ch. 3 Juneau)—10-w.
- Tanunak—K07SA, State of Alaska, see Adak.
- Tatitlek—K09NE, Village of Tatitlek, Tatitlek (KTUU-TV Ch. 2, KAKM Ch. 7, KTVA Ch. 11 & KIMO Ch. 13 Anchorage)—10-w.
- Tazilna—See Lake Louise.
- Tellida—K11RV, State of Alaska, see Adak—10-w.
- Teller—K04LW, State of Alaska, see Adak.
- Tenakee Springs—K10KG, City of Tenakee Springs, Tenakee Springs (KTUU-TV Ch. 2, KAKM Ch. 7, KTVA Ch. 11 & KIMO Ch. 13 Anchorage)—10-w.
- Tetlin—K07SP, State of Alaska, see Adak—10-w.
- Thorne Bay—K09HQ, Ketchikan Pulp Co., Ketchikan (CFTV-TV-1 Ch. 6 Prince Rupert, B.C.).
- Thorne Bay—K07SN, State of Alaska, see Adak (self-originating).
- ★ Thorne Bay—K11RC, State of Alaska, see Adak—10-w.
- Togiak—K03FL, City of Togiak, Box 99 (KTUU-TV Ch. 2, KAKM Ch. 7, KTVA Ch. 11 & KIMO Ch. 13 Anchorage; KYUK-TV Ch. 4 Bethel; KUAC-TV Ch. 9 Fairbanks)—10-w.
- Tok—See Tanacross.
- Tok Junction—K07NC, Tok Community TV Inc., Box 82, Tok Junction (KUAC-TV Ch. 9 Fairbanks).
- Toksook Bay—K04LV, State of Alaska, see Adak.
- Tolsona (Glenn Hwy. E & W of)—K07IN, Wrangell Mountain TV & Radio Club, see Copper Center (KATN Ch. 2 Fairbanks).
- Tonsina Pipeline Camp—K07MM, Northern TV Inc., see Clearwater (KATN Ch. 2 & KTVF Ch. 11 Fairbanks)—10-w.
- Toolik Pipeline Camp—K07MG, Fairbanks TV Inc., see Nenana (KATN Ch. 2 & KTVF Ch. 11 Fairbanks)—10-w.
- Trapper Creek—K16AF, State of Alaska, see Adak—100-w.
- Tululsak—K08ID, K11RE, State of Alaska, see Adak—1-w, 10-w.
- Tuntutullak—K13TC, State of Alaska, see Adak—10-w.
- Tuntutullak—See also Eek.
- Tununak—K02JB, Bethel Bcstg. Inc., see Aniak (KYUK-TV Ch. 4 Bethel)—10-w.
- ★ Tyee—K13UH, State of Alaska, see Adak—10-w.
- Unalakleet—K04JW, City of Unalakleet, Box 28 (KTUU-TV Ch. 2, KAKM Ch. 7, KTVA Ch. 11 & KIMO Ch. 13 Anchorage; KYUK-TV Ch. 4 Bethel; KUAC-TV Ch. 9 Fairbanks)—10-w.
- Unalaska & Dutch Harbor—K02HO, State of Alaska, see Adak (KUAC-TV Ch. 9 Fairbanks)—10-w.
- Upper Kenai River area—See Cooper's Landing.
- Usibelli—See Healy.
- ★ Valdez—K02HT, K11MA, K13MS, City of Valdez, Box 506, Valdez (KTUU-TV Ch. 2, KIMO Ch. 13 & KIMO Ch. 13 Anchorage)—10-w each.
- Valdez—K09OT, State of Alaska, see Adak—10-w.
- Venetie—K02KE, Venetie Village Council (KTUU-TV Ch. 2, KAKM Ch. 7, KTVA Ch. 11 & KIMO Ch. 13 Anchorage; KYUK-TV Ch. 4 Bethel; KUAC-TV Ch. 9 Fairbanks; KTOO-TV Ch. 3 Juneau all via satellite)—10-w.
- Wainwright—K04IR, North Slope Borough School Board, see Barrow (KYUK-TV Ch. 4 Bethel; KUAC-TV Ch. 9 Fairbanks; KAKM Ch. 7 Anchorage)—10-w.
- Wales—K04MN, State of Alaska, see Adak—10-w.
- Whales Pass—K11RB, State of Alaska, see Adak—10-w.
- White Bear—K07PT, Bethel Bcstg. Inc., see Aniak (KYUK-TV Ch. 4 Bethel).
- White Mountain—K13TD, State of Alaska, see Adak—10-w.
- Whittier—K02IM, Whittier Historical & Fine Arts Museum, Alaska Public Bcstg. Commission, 308 G St., Anchorage (KAKM Ch. 7 Anchorage; KYUK-TV Ch. 4 Bethel; KUAC-TV Ch. 9 Fairbanks)—10-w.
- Wildwood (S & N rural areas)—K13GQ, Northern TV Inc., see Clearwater (KTVA Ch. 11 Anchorage).
- ★ Wiseman—K13TA, State of Alaska, see Adak—10-w.
- Womans Bay—K07ST, State of Alaska, see Adak—10-w.
- Wood River—See Dillingham.
- Wrangell—K15AJ, State of Alaska, see Adak—20-w.
- Wrangell & Prista—K090Q, Wrangell Radio Group, Box 282, Wrangell (KTUU-TV Ch. 2, KAKM Ch. 7, KTVA Ch. 11 & KIMO Ch. 13 Anchorage; KTOO-TV Ch. 3 Juneau)—10-w.

Translators—Alaska

Yakutat—K02ID, Yakutat City School District, Alaska Educational Bcstg. Commission, 308 G St., Anchorage (KYUK-TV Ch. 4 Bethel; KUAC-TV Ch. 9 Fairbanks)—10-w.

ARIZONA

Alpine—K06DZ, K07IQ, K11JS, Alpine Community TV, Alpine (KOLD-TV Ch. 13, KGUN-TV Ch. 9, KVOA-TV Ch. 4 Tucson).

Ash Fork, Grand Canyon & Parks—K66AM, K70BO, K72BI, K74BW, Bill Williams TV Assn. Inc., Box 415, Ash Fork (KPHO-TV Ch. 5, KTSP-TV Ch. 10, KPNX-TV Ch. 12 & KTVK Ch. 3 Phoenix)—50-w each.

Ash Fork, Grand Canyon, Parks & Williams—K64AP, Bill Williams TV Assn. Inc., see above (KAET Ch. 8 Phoenix)—50-w.

Bagdad—K61BV, K63BT, K65CD, K67CG, K69CY, Cyprus Mines Corp., 555 S. Flower St., Los Angeles, CA (KTVK Ch. 3, KPHO-TV Ch. 5, KAET Ch. 8, KTSP-TV Ch. 10 & KPNX-TV Ch. 12 Phoenix).

Bagdad—See also Sycamore Mobile Home Park.

Big Park Valley area, Jacks Canyon, Oak Creek & Valley Vista Estates—K47AA, K49AE, K51AG, K53AI, Bell Rock TV Club Inc., Box 1805, Sedona (KTVK Ch. 3, KPHO-TV Ch. 5, KAET Ch. 8 & KTSP-TV Ch. 10 Phoenix)—10-w each.

Big Park Valley area, Village of Oak Creek, Jacks Canyon & Valley Vista Estates—K45AE, Bell Rock TV Club Inc., Box 1805, Sedona (KPNX-TV Ch. 12 Phoenix)—10-w.

Big Sandy Valley—K72AV, K75AI, Mohave County Board of Supervisors, see Bullhead City (KLAS-TV Ch. 8 Las Vegas, NV; KTVK Ch. 3 Phoenix)—10-w each.

★ **Bisbee, Green Valley, Patagonia, Sierra Vista, Sonita & Tucson**—K57BD, Trinity Bcstg. of Arizona Inc., 3551 E. McDowell Rd., Phoenix (KPAZ-TV Ch. 21 Phoenix)—100-w.

Bouse—K04JC, K07LD, K110B, Bouse Booster Club Inc., Box 236, Bouse (KTSP-TV Ch. 10, KTVK Ch. 3 & KPHO-TV Ch. 5 Phoenix).

Bullhead City—K02HR, K04GT, K06JD, K09KG, K11LX, K13LA, Mohave County Board of Supervisors, c/o Clerk of Board, Box 390, Kingman (KAET Ch. 8 & KTVK Ch. 3 Phoenix; KVUU-TV Ch. 5 Henderson-Las Vegas, NV; KPNX-TV Ch. 12, KPHO-TV Ch. 5 & KTSP-TV Ch. 10 Phoenix)—10-w each.

Bullhead City—See also Needles, CA.

Bullhead City, Davis Dam & Gas City, AZ and Needles, CA—K76AQ, Mohave County Board of Supervisors, see Bullhead City (KTSP-TV Ch. 10 Phoenix)—100-w.

Camp Verde, Cornville, Rimrock & Verde Valley—K04GL, K06AQ, K07BT, K09MD, K11MI, K57DC, K59BP, K61BG, K63BG, K65BK, Verde Valley TV Club Committee, Box 186, Camp Verde (KTSP-TV Ch. 10, KPNX-TV Ch. 12, KTVK Ch. 3, KPHO-TV Ch. 5, KAET Ch. 8, KPNX-TV Ch. 12, KTVK Ch. 3, KPHO-TV Ch. 5, KAET Ch. 8, KTSP-TV Ch. 10 Phoenix)—1-w, 1-w, 1-w, 1-w, 1-w, 10-w, 10-w, 10-w, 10-w, 10-w.

Cane Beds—See Hildale, UT.

B-46

Casas Adobes—K02BW, May Bcstg. Co., 2175 N. 6th Ave., Tucson (KGUN-TV Ch. 9 Tucson)—100-w.

Casas Adobes—K07DA, Knight-Ridder Bcstg. Inc., One Herald Plaza, Miami, FL 33101 (KOLD-TV Ch. 13 Tucson)—10-w.

Casas Adobes—K74DC, Channel 4 TV, 10th & Elm Sts., Tucson (KVOA-TV Ch. 4 Tucson)—100-w.

Chambers, Lupton, Navajo & Sanders—K07JR, K13KT, Puerco Valley TV Assn. Inc., Box 15, Navajo (KNAZ-TV Ch. 2 Flagstaff; KGGM-TV Ch. 13 Albuquerque, NM).

★ **Chambers, Lupton, Navajo & Sanders**—K110Z, Puerco Valley TV Assn. Inc., see above (KOAT-TV Ch. 7 Albuquerque, NM)—10-w.

Chinle—K06HH, K08HQ, K10IN, K12JB, Chinle TV Assn., Box 36 (KNME-TV Ch. 5, KOB-TV Ch. 4, KOAT-TV Ch. 7 & KGGM-TV Ch. 13 Albuquerque, NM)—10-w each.

Chino Valley—See Prescott.

Chloride—K64AW, K74AN, K77AM, Mohave County Board of Supervisors, see Bullhead City (KTVK Ch. 3 Phoenix; KVBC Ch. 3 & KLAS-TV Ch. 8 Las Vegas, NV)—10-w each.

Clarkdale—See Cottonwood.

Clarkdale, Cornville & Cottonwood—K40AD, Meredith Corp., 4016 N. Black Canyon Hwy., Phoenix, 85017 (KPHO-TV Ch. 5 Phoenix)—100-w.

Clarkdale, Cornville, Cottonwood & Prescott Valley—K42AC, Arizona Board of Regents, Tempe (KAET Ch. 8 Phoenix)—100-w.

Clarkdale, Cottonwood & Jerome—K58AV, Trinity Bcstg. of Arizona Inc., see Bisbee (KPAZ-TV Ch. 21 Phoenix)—100-w.

Clarkdale, Cottonwood & Verde Valley—K36AE, Taft Television & Radio Co. Inc., 511 W. Adams, Phoenix 85003 (KTSP-TV Ch. 10 Phoenix)—100-w.

Clay Springs, Lakeside, Pinedale, Pinetop, Show Low, Snowflake & Taylor—K03FB, K05GB, K07QJ, K11NR, Porter Mountain Antenna TV Assn., Box 66, 680 W. 5th South, Snowflake (KUAT-TV Ch. 6, KGUN-TV Ch. 9, KOLD-TV Ch. 13 & KVOA-TV Ch. 4 Tucson)—10-w each.

★ **Concho Valley Units 1, 2, 4 & 5 Subdivisions**—K55BK, K57AU, K59AZ, Lake Investment Co., 3550 N. Central, Suite 401, Phoenix (KVOA-TV Ch. 4, KGUN-TV Ch. 9, KOLD-TV Ch. 13 Tucson).

Cornville—See Camp Verde.

Cornville—See also Clarkdale.

Cornville—See also Cottonwood.

Cottonwood—See Clarkdale.

Cottonwood, Clarkdale & Cornville—K38AI, Arizona Television Co., 3435 N. 16th St., Phoenix 85016 (KTVK Ch. 3 Phoenix)—100-w.

Cross Canyon—K72DZ, Ganado Community TV Club, Box 614, Ganado (KGGM-TV Ch. 13 Albuquerque, NM).

Davis Dam—See Bullhead City.

Davis Dam—See also Needles, CA.

Deer Lodge, Hyde Park & Selligman—K07DO,

K09IO, K11IT, K13HJ, Seligman Recreation Assn., Box 307, Seligman (KTVK Ch. 3, KTSP-TV Ch. 10, KPNX-TV Ch. 12, KPHO-TV Ch. 5 Phoenix).

Dolan Springs—K80CT, Mohave County Board of Supervisors, see Bullhead City (KPNX-TV Ch. 12 Phoenix)—20 w.

Doney Park area—K77BJ, Mt. Elden Rural TV Inc., El Paso Natural Gas Co., Box 1492, El Paso, TX (KPHO-TV Ch. 5 Phoenix)—10-w.

Duncan, Franklin, Loma Linda Estates, Sheldon, Verde Lee Acres & York—K02FV, K07IR, K11JJ, York-Sheldon TV Assn., Rte. 2, Box 67, Duncan (KGUN-TV Ch. 9, KOLD-TV Ch. 13 & KVOA-TV Ch. 4 Tucson)—5-w, 10-w, 10-w.

Duncan, Franklin, Loma Linda, Sheldon, Verde Lee & York, AZ & Virden, NM (azimuth 1); Artesia, Cactus, Central, Lone Star, Safford, San Jose, Solomon, Thatcher & Palma (azimuth 2)—K57CU, K65CM, K67CP, K69DG, Southern Greenlee County TV Assoc. Inc., 116 Main St., Duncan (KPHO-TV Ch. 5, KAET Ch. 8, KTVK Ch. 3 Phoenix; KOLD-TV Ch. 13 Tucson)—50-w each per azimuth.

East Flagstaff & Leupp—K68BW, Taft Television & Radio Co., see Clarkdale (KTSP-TV Ch. 10 Phoenix)—100-w.

El Paso Gas Co. Compressor Station—K53AQ, Regents of U. of New Mexico, 1130 University Blvd. NE, Albuquerque, NM (KNME-TV Ch. 5 Albuquerque, NM)—10-w.

El Paso Natural Gas Co. Navajo Compressor Station, 12-mi. NW of Klagetoh—K68BL, El Paso Natural Gas Co., see above (KOB-TV Ch. 4 Albuquerque, NM)—10-w.

Flagstaff—K13JI, Taft Television & Radio Co. Inc., see Clarkdale (KTSP-TV Ch. 10 Phoenix)—100-w.

Flagstaff—K60BP, Arizona Television Co., see Cottonwood (KTVK Ch. 3 Phoenix)—100-w.

Flagstaff—K62BA, Trinity Bcstg. of Arizona Inc., see Bisbee (KPAZ-TV Ch. 21 Phoenix)—100-w.

Flagstaff—K64BI, Meredith Corp., see Clarkdale (KPHO-TV Ch. 5 Phoenix)—100-w.

★ **Flagstaff**—K66BS, Arizona Board of Regents, see Clarkdale (KAET Ch. 8 Phoenix)—100-w.

Fort Defiance, St. Michaels & Window Rock—K65BI, K67BQ, K69BV, Navajo Tribal Council, Window Rock (KOB-TV Ch. 4, KOAT-TV Ch. 7 & KGGM-TV Ch. 13 Albuquerque, NM)—100-w each.

Franklin—See Duncan.

Ganado—K07PR, K09OI, K11KY, K13PX, Ganado Community TV Club Inc., see Cross Canyon (KOB-TV Ch. 4, KOAT-TV Ch. 7, KGGM-TV Ch. 13 & KGGM-TV Ch. 13 Albuquerque, NM)—10-w, 10-w, 1-w, 10-w.

Ganado & Greasewood—K04HW, Navajo Tribe, c/o Communications Dept., Box D, Fort Defiance (KTSP-TV Ch. 10 Phoenix)—10-w.

Gas City—See Bullhead City.

Gas City—See also Needles, CA.

Gas City, Mohave County & Topock, AZ & Needles, CA—K58AP, K62AG, K64AG, Mohave County Board of Supervisors, see

Bullhead City (KVUU-TV Ch. 5 Henderson-Las Vegas, NV; KAET Ch. 8 & KPHO-TV Ch. 5 Phoenix)—20-w, 100-w, 100-w.

Globe & Miami—K57BO, K67AB, K70BY, K72CK, Community TV Project, 4016 N. Black Canyon Hwy., Phoenix (KTVK Ch. 3, KAET Ch. 8, KPNX-TV Ch. 12 & KPAZ-TV Ch. 21 Phoenix)—20-w each.

Globe & Miami—K59CI, Meredith Corp., see Clarkdale (KPHO-TV Ch. 5 Phoenix)—20-w.

Grand Canyon—K07LQ, K09IP, K11IU, K13IZ, Grand Canyon Recreation Assn., Box 553 (KPHO-TV Ch. 5, KTSP-TV Ch. 10, KPNX-TV Ch. 12 & KTVK Ch. 3 Phoenix).

★ **Grand Canyon**—K06KN, Grand Canyon Recreation Assn., Box 553, Grand Canyon (KAET Ch. 8 Phoenix).

Grand Canyon—See also Ash Fork.

Greasewood—K07KI, K12IQ, Greasewood Community Club, Greasewood Boarding School, Ganado (KNAZ-TV Ch. 2 Flagstaff; KOAT-TV Ch. 7 Albuquerque, NM).

★ **Greasewood**—K08JT, Greasewood Community Club, Greasewood Boarding School, Ganado (KOB-TV Ch. 4 Albuquerque, NM).

Greasewood—See also Ganado.

Greer—K06AP, K07GC, K11PG, Greer Community TV Assn., Box 41, Greer (KGUN-TV Ch. 9, KVOA-TV Ch. 4 & KOLD-TV Ch. 13 Tucson).

★ **Hopi Reservation**—K70FH, K72DS, K74DS, Hopi Indian Tribe, Oraibi (KTVK Ch. 3, KAET Ch. 8 & KTSP-TV Ch. 10 Phoenix)—50-w each.

Hyde Park—See Deer Lodge.

Inscription House—See Navajo Mountain, UT.

Jacks Canyon—See Big Park Valley area.

Jerome—See Clarkdale.

Kayenta—K04ID, Kayenta TV Assn., Box 221, Kayenta (KGGM-TV Ch. 13 Albuquerque, NM).

Kayenta & Northern Chinle Valley—K10EO, Kayenta TV Assn., see above (KGGM-TV Ch. 13 Albuquerque, NM)—10-w.

Kayenta & Shonto—K06GN, K07IV, Kayenta TV Assn., see above (KOAT-TV Ch. 7 & KOB-TV Ch. 4 Albuquerque, NM)—10-w each.

Kingman—K60AX, K66AK, K68AK, K70AC, K78AC, K82AA, Mohave County Board of Supervisors, see Bullhead City (KVUU-TV Ch. 5 Henderson-Las Vegas, NV; KPHO-TV Ch. 5, KAET Ch. 8, KPNX-TV Ch. 12, KTVK Ch. 3 & KTSP-TV Ch. 10 Phoenix)—20-w, 100-w, 100-w, 100-w, 100-w.

Lake Havasu City—K54AN, K56BU, K58BJ, K60BS, K62BN, K64BN, Mohave County Board of Supervisors, see Bullhead City (KPNX-TV Ch. 12, KTVK Ch. 3, KTSP-TV Ch. 10 Phoenix; KVUU-TV Ch. 5 Henderson-Las Vegas, NV; KPHO-TV Ch. 5 & KAET Ch. 8 Phoenix)—1-w, 1-w, 1-w, 10-w, 1-w, 1-w.

Lakeside—See Clay Springs.

Le Chee & Wahweap Marina area—K07PH, K09OJ, K11PA, K13QB, Lake Powell Antennation Inc., Box 2503, Page (KUED Ch. 7, KUTV Ch. 2, KTVX Ch. 4 & KSL-TV Ch. 5 Salt Lake City, UT)—10-w each.

Littlefield—See Montoqua, UT.

Loma Linda—See Duncan.

Lupton—See Chambers.

Many Farms—K63AE, K67AF, Chinle TV Assn., Box 36, Chinle (KOATV Ch. 7 & KGGM-TV Ch. 13 Albuquerque, NM)—100-w each.

Miami—See Globe.

Mohave County—See Gas City.

Mohawk Valley & Wellton—K63AV, K65BB, K69BQ, Wellton-Mohawk Irrigation & Drainage District, Rte. 1, Box 19, Wellton (KAET Ch. 8, KTSP-TV Ch. 10 & KPHO-TV Ch. 5 Phoenix)—100-w each. K65BB & K69BQ request CPs to swap primary stations.

Mohawk Valley, Wellton, Gadsden, San Luis & Somerton—K61AX, K67BI, Wellton-Mohawk Irrigation & Drainage District, see above (KYEL-TV Ch. 13 Yuma; KTVK Ch. 3 Phoenix)—100-w each.

★ Munds Park—K04JQ, K05GN, K12LP, Pine-wood Property Owners Assn. (KTVK Ch. 3, KPHO-TV Ch. 5 & KTSP-TV Ch. 10 Phoenix).

Navajo—See Chambers.

Navajo Compressor Station—K64AY, K66BH, El Paso Natural Gas Co., Box 1492, El Paso, TX (KOATV Ch. 7 & KGGM-TV Ch. 13 Albuquerque, NM)—10-w each.

Northern Chinle Valley—See Kayenta.

Nutrisio—K02GW, K06HI, K07KC, Nutrisio TV Assn., Nutrisio (KOLD-TV Ch. 13, KGUN-TV Ch. 9 & KVOA-TV Ch. 4 Tucson).

Oak Creek—See Big Park Valley area.

Oro Valley—K18AC, May Bcstg. Co., 10714 Mockingbird Dr., Omaha, NE (KGUN-TV Ch. 9 Tucson)—1000-w.

Page—See Navajo Mountain, UT.

Parker—K70AH, K72BJ, K74BR, K76BO, Parker TV Translators, Box 33 (KTVK Ch. 3, KPHO-TV Ch. 5, KPNX-TV Ch. 12 Phoenix; KECY-TV Ch. 9 El Centro, CA)—10-w, 20-w, 10-w, 10-w.

Parks—See Ash Fork.

Peach Springs—K73AJ, K80AP, Mohave County Board of Supervisors, see Bullhead City (KPNX-TV Ch. 12 & KTSP-TV Ch. 10 Phoenix)—10-w each.

Phoenix—K27AN, KUSK Inc., 741 E. McDowell, Phoenix 85001 (KUSK Ch. 7 Prescott)—100-w. Note: Licensed as LPTV.

★ Phoenix—K55EH, Sunburst Bcstg. Corp., 3405 Sir Henry St., East Point, GA 30344 (KSTS Ch. 48 San Jose, CA via satellite)—100-w.

★ Phoenix—K61CA, Channel 61 Development Corp. (KSTS Ch. 48 San Jose, CA via satellite).

Pima—K02DR, K06DS, K07GB, K11NJ, Pima TV Assn., Box 4 (KGUN-TV Ch. 9, KOLD-TV Ch. 13 & KVOA-TV Ch. 4 Tucson; KPHO-TV Ch. 5 Phoenix).

Pinedale—See Clay Springs.

Pinetop—See Clay Springs.

Prescott—K04AI, Taft Television & Radio Co. Inc., see Clarkdale (KTSP-TV Ch. 10 Phoenix)—10-w.

Prescott—K06AE, KPNX Bcstg. Co. (KPNX-TV Ch. 12 Phoenix)—10-w.

Prescott—K09KV, Meredith Corp., see Clarkdale (KPHO-TV Ch. 5 Phoenix)—10-w.

Prescott—K11LC, Arizona Television Co., see Cottonwood (KTVK Ch. 3 Phoenix)—10-w. Requests CP for change to Ch. 13.

Prescott & Chino Valley—K55DB, Arizona Board of Regents for Arizona State U., KAET, Arizona State U., Tempe (KAET Ch. 8 Phoenix)—100-w.

Quartzsite—K04FN, K06FB, K07HX, K11KB, Quartzsite Improvement Assn. Inc., Box 541 (KYEL-TV Ch. 13 Yuma; KPNX-TV Ch. 12, KTVK Ch. 3 & KPHO-TV Ch. 5 Phoenix).

Round Valley—K06BX, K07HV, K11KN, R.V.T.V. Repeater Aesn., Box 1, Springerville (KGUN-TV Ch. 9, KVOA-TV Ch. 4 & KOLD-TV Ch. 13 Tucson)—1-w, 10-w, 10-w.

St. Johns—K06BO, K07EV, K11CY, St. Johns TV Committee, St. Johns (KGUN-TV Ch. 9, KOLD-TV Ch. 13, KVOA-TV Ch. 4 Tucson)—10-w each.

St. Michaels—See Fort Defiance.

Salt River Project Community Housing area at Horse Mesa Dam—K56BH, K58BA, K60BG, Salt River Project Agricultural Improvement & Power District, Box 1980, Phoenix (KTVK Ch. 3, KTSP-TV Ch. 10 & KPNX-TV Ch. 12 Phoenix).

Sanders—See Chambers.

Sellman—See Deer Lodge.

Sheldon—See Duncan.

Show Low—See Clay Springs.

Snowflake—See Clay Springs.

Steamboat Canyon—See Jeddito.

★ Sycamore Mobile Home Park & Bagdad—K51AM, K53AS, K55CO, K57CA, K59CA, Cyprus Bagdad Copper Co., Box 245, Bagdad (KTVK Ch. 3, KPHO-TV Ch. 5, KAET Ch. 8, KTSP-TV Ch. 10 & KPNX-TV Ch. 12 Phoenix).

Taylor—See Clay Springs.

Topock—See Gas City.

★ Tucson—K27AD, Tucson Television Society, c/o Robert Oppenheim, 3350 Ocean Park Blvd., Suite 106, Santa Monica, CA (KNXV-TV Ch. 15 Phoenix)—1000-w.

Tucson—K27AT, Arizona Board of Regents, University of Arizona, Tucson, AZ 85721 (KUATV Ch. 4 Tucson).

Tucson (area N)—K71BQ, Arizona Board of Regents, see above (KUATV Ch. 6 Tucson)—100-w.

Valley Vista Estates—See Big Park Valley area.

Verde Lee Acres—See Duncan.

Verde Valley—See Camp Verde.

Verde Valley—See also Clarkdale.

Village of Oak Creek—See Big Park Valley area.

Wahweap—See Glen Canyon City, UT.

Wahweap Marina area—See Le Chee.

Wellton—See Mohawk Valley.

Whiteriver—K07GW, White Mountain Apache Tribe, Box 700, Whiteriver (KOLD-TV Ch. 13 Tucson).

Whiteriver—K02GP, K11KL, Whiteriver Civic Club, Box 457 (KGUN-TV Ch. 9 & KVOA-TV Ch. 4 Tucson).

Williams—See Ash Fork.

Willow Beach—K06IN, K07NP, K11MW, Willow Beach Resort, Box 187, Boulder City (KLAS-TV Ch. 8, KVBC Ch. 3 & KTNV-TV Ch. 13 Las Vegas, NV).

Window Rock—K63AK, Navajo Tribe, see Ganado (KNME-TV Ch. 5 Albuquerque, NM)—100-w.

Window Rock—See also Fort Defiance.

Winslow—K09JZ, Taft Television & Radio Co. Inc., see Clarkdale (KTSP-TV Ch. 10 Phoenix)—10-w.

Woodruff—K04EH, Woodruff Translator Assn., Box 22 (KNAZ-TV Ch. 2 Flagstaff).

York—See Duncan.

cisco)—10-w.

Alturas—K66BY, Sacramento Valley TV Inc., 2770 Pioneer Dr., Box 7R, Redding 96001 (KRCR-TV Ch. 7 Redding)—10-w each.

Alturas—K83BT, Modoc County Superintendent of Schools, Modoc County Courthouse (KIXE-TV Ch. 9 Redding)—100-w.

Alturas—See also Likely .

Alturas & Canby—K13IT, Modoc County Superintendent of Schools, see Alturas (KIXE-TV Ch. 9 Redding).

Alturas & Likely—K60AR, Freedom Communications Inc., Box 10, Medford, OR (KTVL Ch. 10 Medford, OR)—20-w.

★ Amboy & Chambless—K12IN, Amboy TV Club, Box 29, El Centro (KECY-TV Ch. 9 El Centro).

Apple Valley—See Adelanto.

Armitage Field—See Inyokern.

★ Armitage Field & Inyokern—K51AA, Indian Wells Valley TV Booster Inc., see above (KERO-TV Ch. 23 Bakersfield)—10-w.

ARKANSAS

★ Batesville—K26BC, Little Rock Communications Assoc., 11711 W. Markham St., Little Rock 72211 (KLRT Ch. 16 Little Rock)—10-w.

Blytheville—K11JW, Channel Communications of Arkansas Inc., 216 E. Washington, Jonesboro (KAIT-TV Ch. 8 Jonesboro)—10-w.

Crumptown & Waldron rural area—K77BZ, K80CL, Joe D. Davis, 2816 S. Enid, Ft. Smith, AR (KATV Ch. 7 & KTHV Ch. 11 Little Rock)—20-w each.

El Dorado—K18AB, Noe Enterprises Inc., Box 4067, Monroe, LA (KNOE-TV Ch. 8 Monroe, LA)—100-w.

Euclid Heights & Hot Springs—K13HP, Arkansas TV Co., Box 269, Little Rock (KTHV Ch. 11 Little Rock).

Eudora—K13MV, Arkansas ETV Commission, 350 South Donaghey, Conway (KETS Ch. 2 Little Rock)—10-w.

Hot Springs—See Euclid Heights.

★ Sheridan—K05IS, Glenda A. Kassis, 58 County Club Dr., Cocoa Beach, FL 32931 (KTBN-TV Ch. 40 Santa Ana, CA via satellite).

Waldron—See Crumptown.

Armitage Field & Inyokern—K53AB, K57AK, K59AQ, K61AJ, K63AH, K65AM, K67AQ, K69AS, Indian Wells Valley TV Booster Inc., Box 5443, China Lake (KTBN-TV Ch. 40 Santa Ana; KCBS-TV Ch. 2, KNBC-TV Ch. 4, KTLA Ch. 5, KABC-TV Ch. 7, KHJ-TV Ch. 9, KTTV Ch. 11 & KCOP Ch. 13 Los Angeles)—10-w each.

Armitage Field, Inyokern & portions of China Lake & Ridgecrest—K49AA, Indian Wells Valley TV Booster Inc., see above (KWHY-TV Ch. 22 Los Angeles)—20-w.

Aromas—K130S, Monterey County Superintendent of Schools, see Big Sur (KQED Ch. 9 San Francisco).

Arvin & Lamont—K65CA, Trinity Bcstg. Network Inc., see Adelanto (KTBN-TV Ch. 40 Santa Ana)—100-w.

Baker—K06JL, K07IH, K09HL, K11KJ, Baker Community Services District, Box 127, (KVVU-TV Ch. 5 Henderson-Las Vegas, NV; KCBS-TV Ch. 2 & KNBC-TV Ch. 4 Los Angeles, CA; KTNV-TV Ch. 13 Las Vegas, NV)—10-w each.

★ Bakersfield—K39AB, Spanish International Communications Corp., 460 W. 42nd St., New York, NY (KFTV Ch. 21 Hanford-Fresno)—100-w.

Bakersfield—K55CN, Trinity Bcstg. Network Inc., see Adelanto (KTBN-TV Ch. 40 Santa Ana)—1000-w.

Balch Park, Camp Nelson & Springville—K07HA, K11FU, Springville Community TV Inc., 33600 Globe Dr., Porterville (KJEO Ch. 47 Fresno; KSBY-TV Ch. 6 San Luis Obispo).

Bald Mountain, Green Point & Murphy Meadow area—K05EQ, Green Point Translator Inc., Green Point Ranch, Star Route, Blue Lake (KRCR-TV Ch. 7 Redding)—5-w.

Banning (rural area), Popett Flats & Silent Valley—K59BR, Silent Valley Club Inc., 46-305 Popett Flats Rd., Banning (KABC-TV Ch. 7 Los Angeles).

CALIFORNIA

Adelanto, Apple Valley, Phelan, Silver Lake & Victorville—K64AT, Trinity Bcstg. Network, 2442 Michelle St., Tustin (KTBN-TV Ch. 40 Santa Ana)—100-w.

★ Albion, Little River & Mendocino—K09NW, Point Arena TV Inc., Box 144, Point Arena (KQED Ch. 9 San Francisco)—10-w.

★ Albion Ridge, Greenwood Ridge & Navarro Head areas—K12LD, Point Arena TV Inc., see above (KQED Ch. 9 San Fran-

Translators—California

- Bear Valley Springs—K45AD, K54AJ, Bear Valley Springs Property Owners' Assn., 205 S. Silver Ridge Dr., Ridgecrest (KMTF Ch. 18 Fresno; KCOY-TV Ch. 12 Santa Maria)—10-w, 20-w.**
- Bear Valley Springs (eastern portion)—K20AA, K33AD, K35AC, K39AD, K41AC, Bear Valley Springs Property Owners' Assn., see above (KAIL Ch. 53 Fresno; KBAK-TV Ch. 29 Bakersfield; KMTF Ch. 18 Fresno; KERO-TV Ch. 23 Bakersfield; KCBS-TV Ch. 2 Los Angeles)—20-w each.**
- Bear Valley Springs (northern portion)—K48AG, K51AJ, Bear Valley Springs Property Owners' Assn., see above (KEYT Ch. 3 Santa Barbara; KSBY-TV Ch. 6 San Luis Obispo)—20-w each.**
- Bear Valley Springs (western portion)—K56BC, K60BD, K62BB, K66BL, K68BN, Bear Valley Springs Property Owners' Assn., see above (KMTF Ch. 18 & KSEE Ch. 24 Fresno; KMPH Ch. 26 Visalia-Fresno; KFSN-TV Ch. 30 & KJEO Ch. 47 Fresno)—20-w each.**
- Benbow & Garberville Airport area—K12JJ, Western TV Service, Star Route, Whitehorn (KRCR-TV Ch. 7 Redding).**
- Bieber, Fall River Mills & Little Valley—K04GG, Golden Empire Bcstg. Co., see Burney (KHSL-TV Ch. 12 Chico).**
- Bieber & Little Valley—K06GS, Sacramento Valley TV Inc., see Alturas (KRCR-TV Ch. 7 Redding).**
- Bieber, Little Valley & Lookout—K02FB, Sacramento Valley TV Inc., see Alturas (KRCR-TV Ch. 7 Redding).**
- Big Bend & Bush Bar—K04EZ, K06ET, K13MJ, Indian Springs School District, Box P, Big Bend (KRCR-TV Ch. 7 & KIXE-TV Ch. 9 Redding; KHSL-TV Ch. 12 Chico).**
- ★ **Big Pine—K48AQ, Inyo County Superintendent of Schools, 1355 Jackson St., Independence (KLVX Ch. 10 Las Vegas, NV).**
- Big Pine & Bishop—K70AA, K73AA, K79AT, James T. Downey, 115 S. Main St., Bishop (KCBS-TV Ch. 2, KNBC-TV Ch. 4, KABC-TV Ch. 7 Los Angeles)—20-w each.**
- Big Sur—K13JS, Monterey County Superintendent of Schools, 132 W. Market St., Salinas (KQED Ch. 9 San Francisco)—10-w.**
- Bishop—K76BH, James T. Downey, see Big Pine (KQLO-TV Ch. 8 Reno)—20-w.**
- Bishop—See also Big Pine.**
- Bishop (Aspendell areas of) & Bishop Creek—K12JF, James T. Downey, see Big Pine (KSBY-TV Ch. 6 San Luis Obispo).**
- Bishop Creek—See Bishop.**
- Blythe—K71AB, K75AD, K79AA, Palo Verde Valley TV Club Inc., Box 874 (KTVK Ch. 3, KTSP-TV Ch. 10 & KPXX-TV Ch. 12 Phoenix, AZ)—10-w each.**
- Blythe & Palo Verde Valley—K73AY, K77BB, Palo Verde Valley TV Club Inc., see above (KPHO-TV Ch. 5 & KAET Ch. 8 Phoenix, AZ)—10-w each.**
- Boonville & Philo—K57CT, K59CH, K61CH, K67CC, K69CU, K75BR, K63CE, Anderson Valley TV Inc., Box 391, Boonville (KPX Ch. 5, KRON-TV Ch. 4, KGO-TV Ch. 7, KBHK-TV Ch. 44, KQED Ch. 9 & KGO-TV Ch. 7 San Francisco; KTVU Ch. 2 Oakland)—20-w, 1-w, 20-w, 100-w, 20-w, 20-w, 20-w.**
- Bradley & San Ardo—K13ND, K74CS, Monterey County Superintendent of Schools, see Big Sur (KTEH Ch. 54 San Jose; KQED Ch. 9 San Francisco)—10-w, 100-w.**
- Bridgeport & Lee Vining—K05FH, Mono County Superintendent of Schools, Box 11, June Lake (KVIE Ch. 6 Sacramento).**
- Bridgeport & Twin Lakes—K02JX, K11HS, K13EX, Mono County Service Area No. 5, Box 11, June Lake (KCRA-TV Ch. 3 Sacramento; KCRA-TV Ch. 3 Sacramento; KOLO-TV Ch. 8 Reno, NV).**
- Buellton & Solvang—K53AT, Trinity Bcstg. Network Inc., see Adelanto (KTBN-TV Ch. 40 Santa Ana)—100-w.**
- Burney & Hat Creek—K13JT, Golden Empire Bcstg. Co., Box 489, Chico 95927 (KHSL-TV Ch. 12 Chico).**
- Burney, Fall River Mills & Hat Creek—K11JM, Sacramento Valley TV Inc., see Alturas (KOTI Ch. 2 Klamath Falls, OR).**
- Burney, Fall River Mills, McArthur & Hat Creek—K05DQ, Sacramento Valley TV Inc., see Alturas (KRCR-TV Ch. 7 Redding).**
- Burnt Ranch & Hawkins Bar—K12JL, Ironside TV Club, Box 295, Salyer (KIEM-TV Ch. 3 Eureka)—5-w.**
- Bush Bar—See Big Bend.**
- California Polytechnic State University—K070K, California Polytechnic State University, San Luis Obispo (KCOY-TV Ch. 12 Santa Maria).**
- Callahan, Etna, Fort Jones & Greenview—K04EE, K13HU, Scott Valley Chamber of Commerce, Box 356, Greenview (KRCR-TV Ch. 7 Redding; K0BI Ch. 5 Medford, OR)—5-w each.**
- Callahan, Etna, Fort Jones & Greenview—K06KA, Scott Valley Chamber of Commerce, see above (KTVL Ch. 10 Medford, OR)—10-w.**
- Camp Nelson—See Balch Park.**
- Canby—K76AL, Canby TV Club, Box 101, Canby (KRCR-TV Ch. 7 Redding).**
- Canby—See also Alturas.**
- Canyondam, Chester & Westwood—K57AQ, K59AU, K67BS, Almanor TV Club Inc., Box 538, Chester (KCRA-TV Ch. 3 Sacramento; KOVR-TV Ch. 13 Stockton-Sacramento & KTXL Ch. 40 Sacramento-Stockton)—100-w each.**
- Capitola, Watsonville, Santa Cruz, Salinas & Monterey—K25AC, Santa Clara County Board of Education, 100 Skyport Dr., San Jose (KTEH Ch. 54 San Jose)—1000-w.**
- Carmel Valley Village—K13GS, John Blair & Co., 238 John St., Salinas (KSBW-TV Ch. 8 Salinas).**
- Carpinteria, Goleta & Santa Barbara—K65BP, Icthus Ministries Inc., 205 S. Silver Ridge Dr., Ridgecrest (KTBN-TV Ch. 40 Santa Ana)—100-w.**
- Castella—K13FC, Golden Empire Bcstg. Co., see Burney (KHSL-TV Ch. 12 Chico).**
- Castella, Dunsmluir & Mount Shasta—K02CN, Freedom Communications Inc., Box 10, Medford, OR 97501 (KTVL Ch. 10 Medford, OR).**
- Castella, Mount Shasta, North Dunsmluir & South Dunsmluir—K04BT, Golden Empire Bcstg. Co., see Burney (KHSL-TV Ch. 12 Chico)—10-w.**
- Castella, Mount Shasta, North Dunsmluir & South Dunsmluir—K05BR, Sacramento Valley Television Inc., see Alturas (KRCR-TV Ch. 7 Redding).**
- Cathays Valley, Hornitos & Planada—K55BZ, Pappas Telecasting Inc., 2600 S. Mooney Blvd., Visalia (KMPH Ch. 26 Visalia-Fresno)—100-w.**
- Cedarville—K71AF, Surprise Valley TV Club, Box 266 (KQLO-TV Ch. 8 Reno)—100-w.**
- Cedarville & Eagleville—K13IU, Modoc County Superintendent of Schools, see Alturas (KIXE-TV Ch. 9 Redding)—10-w.**
- Cedarville, Eagleville & Fort Bidwell—K04GB, Surprise Valley TV Club, see Cedarville (KTVL Ch. 10 Medford, OR)—10-w.**
- Chester—See Canyondam.**
- Chester, Greenville & Westwood—K76BG, Golden Empire Bcstg. Co., see Burney (KHSL-TV Ch. 12 Chico)—100-w.**
- Chester, Greenville, Susanville & Westwood—K80CI, Lassen County Superintendent of Schools, see Litchfield (KIXE-TV Ch. 9 Redding)—100-w.**
- China Lake—See Armitage Field.**
- China Lake & Ridgecrest—K02HY, K04HX, K05FO, K07NH, K09MG, K11ML, K13NF, K55AB, Indian Wells Valley TV Booster Inc., see Armitage Field (KCBS-TV Ch. 2, KNBC-TV Ch. 4, KTLA Ch. 5, KABC-TV Ch. 7, KHJ-TV Ch. 9, KTTV Ch. 11, KCOP Ch. 13 & KCET Ch. 28 Los Angeles)—10-w each.**
- Coffee Creek & Trinity Center—K04IO, K05FZ, North Lake Translator Group, Box 130, Trinity Center (KHSL-TV Ch. 12 Chico; KRCR-TV Ch. 7 Redding)—5-w each.**
- Colusa, Maxwell & Williams—K08FZ, Sacramento Valley TV Inc., see Alturas (KRCR-TV Ch. 7 Redding)—5-w. Requests CP to increase power to 10-w.**
- Conway, Summit & Mammoth School—K12QI, Mono County Superintendent of Schools, see Bridgeport & Lee Vining (KVIE Ch. 6 Sacramento).**
- Covelo—K04GZ, K05EU, K09PM, K11PT, Round Valley Chamber of Commerce, Box 68 (KRCR-TV Ch. 7 Redding; KHSL-TV Ch. 12 Chico; KTVU Ch. 2 Oakland; KEET Ch. 13 Eureka).**
- Covelo—K13JY, Round Valley Unified School District, Box 276, Covelo (KQED Ch. 9 San Francisco).**
- ★ **Crowley Lake & Long Valley region—K56BS, Mono County Service Area No. 1, Box 11, June Lake (KCRA-TV Ch. 3 Sacramento)—10-w.**
- Daggett—K57AH, K59AI, K61AE, K63AP, K65AV, K67AZ, County of San Bernardino, County Service Area 40, Box 326, Daggett (KCBS-TV Ch. 2, KNBC-TV Ch. 4 Los Angeles; KBAK-TV Ch. 29 Bakersfield; KTLA Ch. 5, KTTV Ch. 11 & KHJ-TV Ch. 9 Los Angeles)—100-w each.**
- Death Valley—See Furnace Creek.**
- Desert Hot Springs—K60BB, Trinity Bcstg. Network Inc., see Adelanto (KTBN-TV Ch. 40 Santa Ana)—100-w.**
- Desert Hot Springs & Palm Springs—K70AL, K73AD, K77AV, Gilbert Nathanson, 10889 Wilshire Blvd., Los Angeles (KFMB-TV Ch. 8 & KGTV Ch. 10 San Diego; XETV Ch. 6 Tijuana)—10-w each.**
- Dinsmore area—K11LV, Ruth Lake Community Services District, Star Rte., Box 411, Bridgeville (KRCR-TV Ch. 7 Redding)—5-w.**
- Douglas City, Junction City & Weaverville—K05CF, Weaverville Translator Co. Inc., see Weaverville (KRCR-TV Ch. 7 Redding)—10-w.**
- Dunsmluir—See Castella.**
- Eagle Lake & Spaulding areas—K10HP, Sacramento Valley TV Inc., see Alturas (KRCR-TV Ch. 7 Redding)—5-w.**
- Eagleville—See Cedarville.**
- ★ **Elk & rural area along U.S. Hwy. 1—K08JG, Point Arena TV Inc., see Albi-on (KQED Ch. 9 San Francisco)—10-w.**
- Escondido, Rancho Bernardo & Poway—K57CD, Estrella Communications, 1139 Grand Central Ave., Glendale 91201 (KVEA Ch. 52 Corona)—100-w.**
- Essex—K02IY, Essex Community TV, U.S. Hwy. 66, Essex (KPNX-TV Ch. 12 Phoenix-Mesa, AZ)—10-w.**
- Etna—See Callahan.**
- Etna & Fort Jones—K02HC, KIXE-PBS, Siskiyou County Courthouse, Yreka (KIXE-TV Ch. 9 Redding)—5-w.**
- Fall River Mills—See Bieber.**
- Fall River Mills—See also Burney.**
- Fern Creek, Gull Lake, June Lake & Silver Lake—K12EO, Mono County TV Corp., Box 11, June Lake (KQLO-TV Ch. 8 Reno, NV).**
- Fern Creek, June Lake & Rainbow Mountain—K06CV, Mono County TV Corp., see above (KQED Ch. 9 San Francisco).**
- Fifteen Mile Valley—K03EL, K06IY, K08IR, K10JT, K12KM, County of San Bernardino, County Service Area 29, see Lucerne Valley (KTLA Ch. 5, KTTV Ch. 11, KCBS-TV Ch. 2, KNBC-TV Ch. 4 & KABC-TV Ch. 7 Los Angeles).**
- Fort Bidwell & Lake City—K06FF, Modoc County Superintendent of Schools, see Alturas (KIXE-TV Ch. 9 Redding)—10-w.**
- Fort Bidwell—See also Cedarville.**
- Fort Jones—See Callahan.**
- Fort Jones—See also Etna.**
- ★ **Fresno—K34AV, Family TV Inc., Box 841, Benicia 94510 (KFBC Ch. 42 Concord)—1000-w.**
- ★ **Fresno—K69DT, Jerome N. Duncan II, c/o 276 Beechwood Dr., Pasadena 91103 (KSTS Ch. 48 San Jose via satellite)—100-w.**
- ★ **Furnace Creek & Death Valley (portions)—K05HH, Inyo County Superintendent of Schools, see Big Pine (KLVX Ch. 10 Las Vegas, NV)—10-w.**
- Furnace Creek & Death Valley—K09KT, K11LB, Death Valley Employees Assn., Death Valley National Monument, General Delivery, Death Valley (KCBS-TV Ch. 2 Los Angeles; KVBC Ch. 3 Las Vegas, NV).**

- Garberville—K10HX, Miller Bcstg. Co., see Rio Dell (KVIQ-TV Ch. 6 Eureka).
- Garberville Airport Area—See Benbow.
- Garberville & Redway—K08HE, Precht Television Assoc. Inc., see Rio Dell (KIEM-TV Ch. 3 Eureka).
- Gilroy & San Martin—K65AW, Santa Clara County Board of Education, see Morgan Hill (KTEH Ch. 54 San Jose)—100-w.
- Goleta—See Carpinteria.
- Gonzales—K59AC, K83BJ, Monterey County Superintendent of Schools, see Bradley (KTEH Ch. 54 San Jose; KQED Ch. 9 San Francisco)—100-w each.
- Green Point—See Bald Mountain.
- Greenview—See Callahan.
- Greenville—K70AP, K72CQ, Indian Valley TV Corp., Box 206, Greenville (KCRA-TV Ch. 3 Sacramento; KHSL-TV Ch. 12 Chico)—20-w each.
- Greenville—See also Chester.
- Greenwood Ridge—See Albion Ridge.
- Grenada, Weed & Yreka—K70EL, KIXE-PBS, see Etna (KIXE-TV Ch. 9 Redding)—100-w.
- Gull Lake—See Fern Creek.
- Happy Camp—K07IX, Slater Butte Translator Co., Box 185, Happy Camp (KTVL Ch. 10 Medford, OR)—10-w.
- Happy Camp & North Indian Creek—K09PI, K11GO, K13GL, Slater Butte Translator Co., Box 185, Happy Camp (KIEM-TV Ch. 3 & KVIQ-TV Ch. 6 Eureka; KOBI Ch. 5 Medford, OR)—5-w, 5-w, 1-w.
- Hat Creek—See Burney.
- Hawkins Bar—See Burnt Ranch.
- Hayfork—K02BZ, K04EM, Hayfork Chamber of Commerce, Box 643 (KHSL-TV Ch. 12 Chico; KRCR-TV Ch. 7 Redding)—5-w, 1-w.
- Hayfork—K05CR, Trinity County Superintendent of Schools, Courthouse Drawer AH, Weaverville (KIXE-TV Ch. 9 Redding).
- Hemet, Joshua Tree, San Jacinto, Snow Peak, Twentynine Palms & Yucca Valley—K82BQ, EGF Broadcast Co., Box 4200, Palm Springs 92263 (KESQ-TV Ch. 42 Palm Springs).
- Heritage Ranch (rural area)—K02JP, K04JM, Heritage Ranch Owners' Assn., Box 1155, Paso Robles (KNTV Ch. 11 San Jose; KCOY-TV Ch. 12 Santa Maria).
- Herlong—See Susanville.
- Herlong & Susanville—K67BY, K70CC, K75BT, Honey Lake Community TV Corp., Box 963, Susanville (KAME-TV Ch. 21 Reno; KQLO-TV Ch. 8 & KCRL Ch. 4 Reno, NV)—100-w each.
- Hollister—K59AY, Monterey-Salinas TV Inc., Box 1938, Monterey (KMST Ch. 46 Monterey)—100-w.
- Hollister—K77CD, K80CC, Monterey County Superintendent of Schools, see Big Sur (KTEH Ch. 54 San Jose; KQED Ch. 9 San Francisco)—100-w each.
- Homes along US 395 South of Mt. Patterson to Bridgeport & Twin Lakes—K07QM, Mono County Service Area 5, see Bridgeport (KXTV Ch. 10 Sacramento).
- Hoopa—K07GJ, K11NE, Hoopa Valley Chamber of Commerce, Box 337 (KIEM-TV Ch. 3 & KVIQ-TV Ch. 6 Eureka)—5-w each.
- ★ Hoopa Valley—K09MS, Hoopa Valley Chamber of Commerce, see above (KEET Ch. 13 Eureka)—5-w.
- Hopland—K06FA, K08FW, K10FZ, K13ID, Sanel Valley TV Assn., c/o Dennis Craig (KTVU Ch. 2 Oakland; KRON-TV Ch. 4, KPX Ch. 5 & KGO-TV Ch. 7 San Francisco).
- Hornitos—See Catheys Valley.
- Hyampom—K13MD, Hyampom Community Council, Box 24, Hyampom (KIEM-TV Ch. 3 Eureka).
- Independence—K06LB, K10MC, K12MZ, Inyo County TV, Box 25, Independence (KCBS-TV Ch. 2, KNBC-TV Ch. 4 & KABC-TV Ch. 7 Los Angeles)—10-w each.
- ★ Independence & Owens Valley (portions)—K44AI, Inyo County Superintendent of Schools, see Big Pine (KLVX Ch. 10 Las Vegas, NV)—10-w.
- Inglewood—See Los Angeles.
- Inyokern, Armitage Field & Ridgecrest—K47AE, Indian Wells Valley TV Booster Inc., Box 562, Ridgecrest (KVEA Ch. 52 Corona)—23-w.
- Inyokern—See Armitage Field.
- I.O.O.F. Camp Area & Lewiston—K03CT, Lewiston Translator Co., see Lewiston (KRCR-TV Ch. 7 Redding)—5-w.
- Jones Valley Park—K04JI, Jones Valley Park Translator Group, 7355 Ravine Rd., Redding (KHSL-TV Ch. 12 Chico).
- Joshua Tree, Landers, Twentynine Palms, Yucca Valley (outlying areas)—K59BM, K61BE, Morongo Basin TV Club Inc., Box 864, Twentynine Palms (KABC-TV Ch. 7 & KNBC-TV Ch. 4 Los Angeles)—20-w each.
- Joshua Tree (outlying areas)—K10LK, K12MG, Morongo Basin TV Club Inc., see above (KNBC-TV Ch. 4 & KABC-TV Ch. 7 Los Angeles)—10-w each.
- Joshua Tree—See Hemet.
- Junction City—See Douglas City.
- June Lake—See Fern Creek.
- La Jolla—K62AK, KCST-TV Inc., 8330 Engineer Rd., San Diego (KCST-TV Ch. 39 San Diego)—100-w.
- La Jolla—K67AM, Board of Trustees, California State U. & Colleges for San Diego State U., 5402 College Ave., San Diego (KPBS-TV Ch. 15 San Diego)—100-w.
- Lake City—See Fort Bidwell.
- Lakehead—K02FF, Sacramento Valley TV Inc., see Alturas (KRCR-TV Ch. 7 Redding)—5-w.
- Lake Isabella area—K08FX, K10GC, South Lake Property Owners Assn., Box 296 (KBAK-TV Ch. 29 & KERO-TV Ch. 23 Bakersfield)—10-w each.
- Lake Isabella (South Shore)—K12HL, Southlake Property Owners Assn., see above (KCBS-TV Ch. 2 Los Angeles)—10-w.
- Lakeport—K56AW, K58AW, K62AY, K64AZ, K68AL, Lake County TV Club, Box 906, Lakeport (KTVU Ch. 2 Oakland-San Francisco; KCRA-TV Ch. 3 & KVIE Ch. 6 Sacramento; KOVR-TV Ch. 13 Stockton-Sacramento; KXTV Ch. 10 Sacramento)—100-w each.
- Lakeport—See also Clear Lake Basin.
- ★ Lakeport & Rohnert Park—K25AQ, Rural California Bcstg. Corp., 1801 E. Cotati Ave., Rohnert Park 94928 (KVIE Ch. 6 Sacramento)—100-w.
- Lakeshore & Lamolne—K04FL, Lakeshore TV Translator Service, Box 705, Dunsuir (KHSL-TV Ch. 12 Chico)—5-w.
- Lamolne—See Lakeshore.
- Lancaster, Palmdale & Quartz Hill—K62AN, Trinity Bcstg. Network Inc., see Adelanto (KTBN-TV Ch. 40 Santa Ana)—100-w.
- Lamont—See Arvin.
- Landers—See Joshua Tree.
- Laytonville, Branscomb & Fort Bragg—K06FR, K08GJ, K10GL, K12GV, Lester J. Dietz, Box 637, Ukiah, CA 95482 (KTVU Ch. 2 Oakland; KRON-TV Ch. 4, KPX Ch. 5 & KGO-TV Ch. 7 San Francisco)—10-w each.
- Lee Vining—K07SE, K11QP, K13SS, Lee Vining Public Utilities District (KCRA-TV Ch. 3 Sacramento; KQLO-TV Ch. 8 Reno, NV; KXTV Ch. 10 Sacramento).
- Lee Vining—See also Bridgeport.
- Lemoncove & Woodlake—K71BC, Capital Cities Communications Inc., 783 L St., Fresno (KFSN-TV Ch. 30 Fresno)—20-w.
- Lewiston—K06EX, Lewiston Translator Co., Box 294 (KHSL-TV Ch. 12 Chico).
- Lewiston—See also I.O.O.F. Camp.
- Likely—K77AU, Likely TV Club, Box 61 (KQLO-TV Ch. 8 Reno, NV)—10-w.
- Likely—K11LD, Sacramento Valley TV Inc., see Alturas (KRCR-TV Ch. 7 Redding)—5-w.
- Likely—See also Alturas.
- Likely & Alturas—K05ET, Oregon Bcstg. Inc., Box 2K, Klamath Falls, OR 97601 (KOTI Ch. 2 Klamath Falls, OR)—5-w.
- Litchfield—K11RL, K13RZ, Honey Lake Community TV Corp., see Herlong (KHSL-TV Ch. 12 Chico; KVIE Ch. 6 Sacramento)—10-w.
- Litchfield & Susanville—K06II, Lassen County Superintendent of Schools, 720 Richmond Rd., Susanville (KIXE-TV Ch. 9 Redding)—10-w.
- Little River—See Albion.
- Little Valley—See Bieber.
- Lone Pine—K56AO, K78BR, K80AD, K82AW, Lone Pine TV Inc., 240 Lubken Ave. (KTLA Ch. 5, KABC-TV Ch. 7, KNBC-TV Ch. 4 & KCBS-TV Ch. 2 Los Angeles)—20-w, 100-w, 100-w, 100-w.
- ★ Lone Pine, Olancha & Panamint Springs—K52AL, Inyo County Superintendent of Schools, see Big Pine (KLVX Ch. 10 Las Vegas, NV)—100-w.
- Long Valley—K05FR, Mono County Services Tax District 1, Box 362, Mammoth Lakes, CA (KXTV Ch. 10 Sacramento).
- ★ Long Valley Region—K58BN, Mono County Service Area No. 1, see Crowley Lake (KXTV Ch. 10 Sacramento).
- Long Valley Region—K60BR, Mono County Service Area No. 1, see Crowley Lake (KQED Ch. 9 San Francisco)—10-w.
- Lookout—See Bieber.
- Los Altos—See Palo Alto.
- ★ Los Angeles/Inglewood—Ch. 16, Neighborhood TV Co. Inc., Box 22073, Phoenix, AZ (KUSK Ch. 17 Prescott, AZ via satellite)—100-w.
- Los Gatos—See Palo Alto.
- Lucerne Valley—K48AD, K54AD, K59AW, K76CX, K78CY, K80CS, County of San Bernardino, County Service Area 29, Box 922, Lucerne Valley (KTTV Ch. 11, KHJ-TV Ch. 9, KTLA Ch. 5, KCBS-TV Ch. 2, KNBC-TV Ch. 4 & KABC-TV Ch. 7 Los Angeles)—100-w each.
- Mammoth Lakes—K09JW, K11KD, Henry J. Warta, tr/as Mammoth Electric, Box 396 (KGO-TV Ch. 7 San Francisco; KSBY-TV Ch. 6 San Luis Obispo).
- Mammoth School—See Conway.
- ★ Manchester—K59BB, Point Arena TV Inc., see Albion (KQED Ch. 9 San Francisco)—100-w.
- Maxwell—See Colusa.
- McArthur—See Burney.
- Meeks Bay—See Crystal Bay, NV.
- Mendocino—See Albion.
- Meyers & Stateline—K12IU, Sarkes Tarzian Inc., 4925 Energy Way, (KTVN Ch. 2 Reno, NV)—5-w.
- Montague & Yreka—K04HE, California-Oregon Bcstg. Co., 2000 Crater Lake Hwy., Medford, OR (KOBI Ch. 5 Medford, OR)—10-w.
- Montague, Weed & Yreka—K04CM, Golden Empire Bcstg. Co., see Burney (KHSL-TV Ch. 12 Chico). Requests CP for increase to 10-w.
- Monterey—See Salinas.
- Montgomery Creek & Round Mountain—K02GV, Round Mountain Community TV Corp., Box 67, Round Mountain (KHSL-TV Ch. 12 Chico)—5-w.
- Monument Manor (outlying area of Joshua Tree)—K10LK, K12MG, Morongo Basin TV Club Inc., see Joshua Tree (KNBC-TV Ch. 4 & KABC-TV Ch. 7 Los Angeles)—10-w each.
- Morgan Hill—K82BC, Santa Clara County Board of Education, 100 Skyport Dr., San Jose (KTEH Ch. 54 San Jose)—100-w.
- Morongo Valley—K14AB, K16AA, K60AY, K62AO, K64AU, K67BH, County of San Bernardino, County Service Area 70, 1111 E. Mill St., San Bernardino (KTTV Ch. 11, KCBS-TV Ch. 2, KNBC-TV Ch. 4, KTLA Ch. 5, KABC-TV Ch. 7 & KHJ-TV Ch. 9 Los Angeles)—100-w each.
- Morro Bay—K07II, Stauffer Communications Inc., 1503 N. McClelland, Santa Maria 93454 (KCOY-TV Ch. 2 Santa Maria).
- Morro Bay, Paso Robles & San Luis Obispo—K57BC, Shamrock Holdings Inc.,

Translators—California

Navarro Head—See Albion Ridge.

Needles—See Bullhead City, AZ.

Needles, CA and Bullhead City, Davis Dam & Gas City, AZ—K72AE, K80AQ, Needles Community TV Club Inc., Box 617, Needles (KPNX-TV Ch. 12 & KTVK Ch. 3 Phoenix, AZ)—100-w each.

Newberry—K03EK, K06IQ, K08IA, K10IX, K12JI, County of San Bernardino, County Service Area 40, see Daggett (KTLA Ch. 5 & KTTV Ch. 11 Los Angeles; KBAK-TV Ch. 29 Bakersfield; KCBS-TV Ch. 2 & KNBC-TV Ch. 4 Los Angeles)—10-w each.

North Arm of Indian Valley & Quincy—K05DZ, Sacramento Valley TV Inc., see Alturas (KRCR-TV Ch. 7 Redding)—10-w.

North Dunsmulr—See Castella.

North Indian Creek—See Happy Camp.

O'Brien—K05DY, Sacramento Valley TV Inc., see Alturas (KRCR-TV Ch. 7 Redding)—5-w.

Orleans—K11IQ, Precht Television Assoc. Inc., see Rio Dell (KIEM-TV Ch. 3 Eureka).

Orleans—K08HJ, Orleans Community Service Club, Box 131 (KVIQ-TV Ch. 6 Eureka).

Oroville—K08FQ, Sacramento Valley TV Inc., see Alturas (KRCR-TV Ch. 7 Redding)—5-w.

Oxnard—See Santa Barbara.

Palmdale—See Lancaster.

Palm Springs—K668M, Trinity Bcstg. Network Inc., see Bear Valley Springs (KTBN-TV Ch. 40 Santa Ana)—100-w.

Palm Springs—See also Desert Hot Springs.

Palo Alto, Mountain View, Los Altos, Sunnyvale, Saratoga, Los Gatos & San Jose—K568R, KNTV Inc., Landmark Bcstg. Div., 720 Boush St., Norfolk, VA (KNTV Ch. 11 San Jose)—1000-w.

Palo Verde Valley—See Blythe.

Paradise—K05EM, Sacramento Valley TV Inc., see Alturas (KRCR-TV Ch. 7 Redding)—5-w.

Phelan—See Adelanto.

Philo—See Booneville.

Planada—See Cathays Valley.

Point Arena—K75AQ, K77CQ, Point Arena TV, see Albion (KRON-TV Ch. 4 San Francisco; KTVU Ch. 2 Oakland)—10-w each.

★ Point Arena—K68BD, Point Arena TV Inc., see Albion (KQED Ch. 9 San Francisco)—100-w.

★ Ponderosa—K12LG, Ponderosa Basin Community TV Assn., 5605 Harris Cut-Off Rd., Mariposa (KXTV Ch. 10 Sacramento).

Ponderosa Basin—K07NB, Ponderosa Basin Community TV Assn., 911-0 Ronda Sevilla, Laguna Hills (KCRA-TV Ch. 3 Sacramento).

Ponderosa Basin & Mariposa County—K06JW, Ponderosa Basin Community TV Assn., see above (KJEO Ch. 47 Fresno).

Popett Flats—See Banning.

Porterville, Visalia & Reedley—K57CL, Trinity Bcstg. Network Inc., see Adelanto (KTBN-TV Ch. 40 Santa Ana)—100-w.

Potter Valley—K06DK, K08EE, K10EQ, K12DV, K69DI, Potter Valley TV Assn. Inc., General Delivery (KTVU Ch. 2 Oakland; KCRA-TV Ch. 3 Sacramento; KPX Ch. 5, KGO-TV Ch. 7 & KQED Ch. 9 San Francisco)—10-w, 10-w, 10-w, 20-w.

Poway—See Escondido.

Poway, San Diego & surrounding areas—K48AL, KSCI Inc., 1954 Cotner Ave., Los Angeles 90025 (KSCI Ch. 18 San Bernardino)—100-w.

Quartz Hill—See Lancaster.

Quartzite Mountain—K75BK, Community TV of Southern California, 4401 Sunset Blvd., Los Angeles 90027 (KCET Ch. 28 Los Angeles)—100-w.

Quincy—K11JU, Golden Empire Bcstg. Co., see Burney (KHSL-TV Ch. 12 Chico)—10-w.

Quincy—See also North Arm of Indian Valley.

Rainbow Mountain—See Fern Creek.

Rancho Bernardo—See Escondido.

Redway—See Garberville.

Ridgecrest—See Armitage Field.

Ridgecrest—See also China Lake.

Ridgecrest—See also Inyokern.

Rio Dell—K08FV, Precht Television Assoc. Inc., 2029 Century Park E, Suite 1940, Los Angeles 90067 (KIEM-TV Ch. 3 Eureka).

Rio Dell & Scotia—K10FS, Miller Bcstg. Co., 4750 Louise Ave., Encino 91316 (KVIQ-TV Ch. 6 Eureka).

Riverside—K62AC, Regents of U. of California, Telecommunications Coordinator, 485 University Hall, Berkeley (KVCR-TV Ch. 24 San Bernardino)—100-w.

Rohnert Park—See Lakeport.

Round Mountain—See Montgomery Creek.

Rubicon Bay—See Crystal Bay, NV.

*Sacramento—Ch. 69, Neighborhood TV Co. Inc., see Los Angeles (KUSK Ch. 7 Prescott, AZ via satellite)—100-w.

Salinas—K56AA, K72CH, Monterey County Superintendent of Schools, see Big Sur (KTEH Ch. 54 San Jose; KQED Ch. 9 San Francisco)—1000-w, 100-w.

Salinas & Monterey—K29AB, Ralph C. Wilson Industries Inc., 1536 Kerley Dr., San Jose (KICU-TV Ch. 36 San Jose)—1000-w.

San Ardo—See Bradley.

*San Diego—Ch. 2, Ch. 3, R. A. Fessenden Educational Fund, c/o L. W. Milam, Box 3490, San Diego (KBDI-TV Ch. 12 Broomfield, CO)—10-w each.

*San Diego—Ch. 45, Neighborhood TV Co. Inc., see Los Angeles (KUSK Ch. 7 Prescott, AZ via satellite)—100-w.

San Diego—See also Poway.

San Jacinto—See Hemet.

San Jose—See Palo Alto.

San Luis Obispo—K10FK, Stauffer Communications Inc., see Morro Bay (KCOY-TV Ch. 12 Santa Maria).

★ San Luis Obispo—K15BD, S. E. Urbani & R. V. Blacchiere, 1641 Garden St., San Luis Obispo 93401 (KTBN-TV Ch. 40 Santa Ana)—1000-w.

San Martin—See Gilroy.

Santa Barbara—K59CD, John Blair & Co., Mountain View & Hill Sts., San Luis Obispo (KSBY-TV Ch. 6 San Luis Obispo)—100-w.

★ Santa Barbara—K24AQ, Shamrock Holdings Inc., see Morro Bay (KEYT Ch. 3 Santa Barbara)—100-w.

Santa Barbara—See also Carpinteria.

Santa Barbara (NE section)—K51AI, Community TV of Santa Barbara, see below (KCET Ch. 28 Los Angeles)—100-w.

Santa Barbara & Santa Ynez Valley (western portion)—K55AP, Community TV of Santa Barbara, Box 3711, Santa Barbara (KCET Ch. 28 Los Angeles)—100-w.

Santa Barbara, Santa Cruz Island, Ventura & Oxnard—K57BS, Shamrock Holdings Inc., see Morro Bay (KEYT Ch. 3 Santa Barbara)—100-w.

Santa Cruz—See Capitola.

Santa Cruz & environs—K57AV, Monterey-Salinas TV Inc., see Hollister (KMST Ch. 46 Monterey)—100-w.

Santa Cruz Island—See Santa Barbara.

Santa Maria, Orcutt, Guadalupe & Nipomo—K65CJ, Central Coast Good News Inc., Box 17, Santa Maria (KTBN-TV Ch. 40 Santa Ana)—100-w.

Santa Ynez Valley—See Santa Barbara.

Saratoga—See Palo Alto.

Scotia—See Rio Dell.

Selad Valley—K08EQ, K12JD, Nolo Wire Inc., Box 633 (K0BI Ch. 5 & KTVL Ch. 10 Medford, OR)—5-w, 1-w.

Shelter Cove—K08JM, K10KY, Shelter Cove Pioneers Inc., Star Rte., Shelter Cove (KIEM-TV Ch. 3 & KVIQ-TV Ch. 6 Eureka).

★ Shoshone & Tecopa—K07RW, Inyo County Superintendent of Schools, 1355 Jackson St., Independence (KLVX Ch. 10 Las Vegas, NV)—10-w.

Shoshone & Tecopa Hot Springs—K09OF, K11OU, K13PP, County of Inyo, Drawer Q, Independence (KVBC Ch. 3, KLAS-TV Ch. 8 & KTNV-TV Ch. 13 Las Vegas, NV)—10-w each.

Silent Valley—See Banning.

Silver Lake—See Fern Creek.

Silver Lake—See also Adelanto.

Snow Peak—See Hemet.

Solvang—K10GR, Stauffer Communications Inc., see Morro Bay (KCOY-TV Ch. 12 Santa Maria)—100-w.

South Dunsmulr—See Castella.

South Lake Tahoe—K11KA, Circle L Inc., 1790 Vassar St., Reno (KCRL Ch. 4 Reno, NV)—10-w.

Spaulding Tract—K05HG, Eagle Lake Translator Assn., Star Rte. 3, Box 542, Susanville (KHSL-TV Ch. 12 Chico).

Spaulding areas—See Eagle Lake.

Springville—K13PG, Springville Community TV Inc., see Balch Park (KFSN-TV Ch. 30 Fresno)—10-w.

Springville—See also Balch Park.

Stateline—See Meyers.

*Stockton—Ch. 52, Neighborhood TV Co. Inc., see Los Angeles (KUSK Ch. 7 Prescott, AZ via satellite)—100-w.

Summit—See Conway.

Sunnyvale—See Palo Alto.

Susanville—See Litchfield.

Susanville—See also Hertong.

Susanville & Hertong—K65CC, K67BY, K73BY, Honey Lake Community TV Corp., 320 N. Mesa St., Susanville (KVIE Ch. 6 Sacramento; KHSL-TV Ch. 12 Chico; KTVN Ch. 2 Reno, NV)—100-w each.

Sycamore Flats & Upper Arroyo—K02DC, Blair Bcstg., see Carmel Valley Village (KSBW-TV Ch. 8 Salinas)—10-w.

Tecopa Hot Springs—See Shoshone.

Thousand Oaks—K55CC, Trinity Bcstg. Network Inc., see Adelanto (KTBN-TV Ch. 40 Santa Ana)—100-w.

Three Rivers—K74BJ, K78BO, San Joaquin Communications Corp., Box 2400Q, Fresno (KFSN-TV Ch. 30 & KSEE Ch. 24 Fresno)—20-w each.

★ Topaz Lake (region)—K13NJ, Mono County Superintendent of Schools, Box 11, June Lake (KVIE Ch. 6 Sacramento).

Torrey Pines—See University of California.

Trinity Center—K02KH, North Lake Translator Group, Box 130, Trinity Center (KTVL Ch. 10 Medford, OR)—5-w.

Trinity Center—See also Coffee Creek.

Tule Lake—K13IV, Modoc County Superintendent of Schools, see Alturas (KIXE-TV Ch. 9 Redding).

Twentynine Palms—See Hemet.

Twentynine Palms—See also Joshua Tree.

Twentynine Palms & Twentynine Palms Marine Base—K65AR, K70BC, K76AJ, Morongo Basin TV Club Inc., Box 864 (KABC-TV Ch. 7, KNBC-TV Ch. 4 & KCBS-TV Ch. 2 Los Angeles)—100-w each.

Twentynine Palms & Twentynine Palms Marine Base—K54AI, Morongo Basin TV Club Inc., see above (KTLA Ch. 5 Los Angeles)—20-w.

Twentynine Palms Marine Base—See Twentynine Palms.

Twentynine Palms, Twentynine Palms MCB & nearby desert area—K67AJ, Morongo Basin TV Club Inc., Box 864, Twentynine Palms (KTTV Ch. 11 Los Angeles)—100-w.

Twin Lakes—See Bridgeport.

Ukiah—K39AG, K41AF, K43AF, K45AH, K51AQ, K67BV, K69DF, TV Improvement Assn., Box 342 (KTVU Ch. 2 Oakland; KRON-TV Ch. 4, KPIX Ch. 5 & KGO-TV Ch. 7 San Francisco; KNTV Ch. 11 San Jose; KBHK-TV Ch. 44 San Francisco; KICU-TV Ch. 36 San Jose; KQED Ch. 9 San Francisco)—100-w each.

University City—See U. of California.

University of California, University City & Torrey Pines—K59AL, Board of Trustees, California State U. & Colleges for San Diego State U., see La Jolla (KPBS-TV Ch. 15 San Diego)—100-w.

Upper Arroyo—See Sycamore Flats.

Ventura—See Santa Barbara.

Victorville & adjacent communities—K21AC, K27AE, K31AD, Victor Valley Public Translators Inc., 225 E. Main St., Barstow (KCBS-TV Ch. 2, KHJ-TV Ch. 9 & KTTV Ch. 11 Los Angeles)—100-w each. Note: All are licensed as low power stations.

Victorville—See also Adelanto.

Watsonville—See Capitola.

Wawona—K04IZ, K05EG, K07JB, K09LM, K12IF, Yosemite Park & Curry Co., Yosemite National Park (KVIE Ch. 6 Sacramento; KNTV Ch. 11 San Jose; KCRV-TV Ch. 3 Sacramento; KTVU Ch. 2 Oakland; KXTV Ch. 10 Sacramento).

Weaverville—K04DD, Weaverville Translator Co. Inc., Box 345, Weaverville (KHSL-TV Ch. 12 Chico).

Weaverville—See also Douglas City.

Weaverville, Douglas City & Junction City—K02EE, Trinity County Superintendent of Schools, see Hayfork (KIXE-TV Ch. 9 Redding)—10-w.

Weed—K06GR, Siskiyou County Superintendent of Schools, see Etna (KIXE-TV Ch. 9 Redding).

Weed—K13JG, Sacramento Valley TV Inc., see Alturas (KRCR-TV Ch. 7 Redding). Requests 5-w.

Weed—See also Grenada.

Weed & Yreka—K78AN, Golden Empire Bcstg. Co., see Burney (KHSL-TV Ch. 12 Chico)—100-w.

Westwood—See Canyon Dam.

Westwood—See also Chester.

Whitmore—K06GZ, Golden Empire Bcstg. Co., see Burney (KHSL-TV Ch. 12 Chico).

Williams—See Colusa.

Willow Creek—K10EN, Willow Creek Chamber of Commerce, Willow Creek (KVIQ-TV Ch. 6 Eureka)—5-w.

Willow Creek—K08GR, Precht Television Assoc. Inc., see Rio Dell (KIEM-TV Ch. 3 Eureka).

Woodlake—See Lemon Cove.

Yosemite National Park—K03DR, K07DN, K10IK, K13DO, Yosemite Park & Curry Co., Yosemite National Park (KQED Ch. 9, KRON-TV Ch. 4 & KPIX Ch. 5 San Francisco; KNTV Ch. 11 San Jose).

Yosemite Valley—K06HD, Yosemite Park & Curry Co., Yosemite National Park (KTVU

Ch. 2 Oakland).

Yreka & Montague—K13LO, Sacramento Valley TV Inc., see Alturas (KRCR-TV Ch. 7 Redding)—10-w.

Yreka—K06GP, Freedom Communications Inc., see Alturas (KTVL Ch. 10 Medford, OR).

Yreka—See Grenada.

Yucca Valley—See Hemet.

Yucca Valley (outlying areas)—See Joshua Tree.

COLORADO

Aguilar—K02AC, K07AS, K09AH, Aguilar TV Club, Aguilar (KOAA-TV Ch. 5 Pueblo; KKTU Ch. 11 & KRDO-TV Ch. 13 Colorado Springs-Pueblo).

Aguilar—K04KB, U. of Southern Colorado, 900 W. Orman Ave., Pueblo (KTSC Ch. 8 Pueblo)—10-w.

Akron—K11EF, K13DW, Town of Akron, c/o Town Clerk (KCNC-TV Ch. 4 & KUSA-TV Ch. 9 Denver).

Akron, Otis & Washington County (rural)—K14AE, K20AE, Board of Washington County Commissioners, High Plains Radio, Star Rte. Box 24, Sugar City (KWGN-TV Ch. 2 & KRMA-TV Ch. 6 Denver)—100-w each.

Alamosa—K03CO, Pikes Peak Bcstg. Co., 399 S. 8th St., Box 1457, Colorado Springs 80905 (KRDO-TV Ch. 13 Colorado Springs-Pueblo)—100-w.

Alamosa, Antonito, La Jara, Manassa & Romeo—K59BG, K61AZ, K63AN, K65AS, K67AK, San Luis Valley TV Inc., Box 144, La Jara (KNME-TV Ch. 5 Albuquerque, NM; KRDO-TV Ch. 13 Colorado Springs-Pueblo; KOB-TV Ch. 4, KOATV Ch. 7 & KGGM-TV Ch. 13 Albuquerque, NM)—100-w each.

Alamosa, La Jara, Manassa, Romeo & Antonito—K55CL, U. of Southern Colorado, see Aguilar (KTSC Ch. 8 Pueblo)—100-w.

Allison rural area—K09GH, K11BA, Allison TV Assn., Rte. 2, Ignacio (KGGM-TV Ch. 13, KOB-TV Ch. 4 Albuquerque, NM).

Allison-Arboles rural area—K02HM, Allison TV Assn., see above (KOATV Ch. 7 Albuquerque, NM).

Alma—K02GX, K06DA, K13FN, Town of Alma, Box E (KRDO-TV Ch. 13 Colorado Springs-Pueblo; KCNC-TV Ch. 4, KUSA-TV Ch. 9 Denver)—5-w, 1-w, 1-w.

Antero Junction, Eleven Mile Reservoir & Hartsel—K64AQ, Gunnison County Metropolitan Recreation District, Box 1382, Gunnison 81230 (KUSA-TV Ch. 9 Denver)—100-w.

Anton & Washington County (rural SW)—K16AC, K18AE, K24AF, K26AB, K30AD, Board of Washington County Commissioners, see Akron (KCNC-TV Ch. 4, KUSA-TV Ch. 9, KWGN-TV Ch. 2, KCNC-TV Ch. 4, KUSA-TV Ch. 9 & KRMA-TV Ch. 6 Denver)—100-w each.

Antonito—See Alamosa.

Arrowhead Subdivision, Cimarron & Little Cimarron—K06AM, see Antero Junction

(KREX-TV Ch. 5 Grand Junction).

Artesia, Blue Mountain, Cathedral, Dinosaur, Goeder & Rangely—K08EK, K10DY, K12EE, Rio Blanco County TV Assn., Box 1047, Meeker (KCNC-TV Ch. 4 Denver; KTVX Ch. 4 & KSL-TV Ch. 5 Salt Lake City, UT).

Ashcroft—K02FW, Glen C. Brand, Box 116 (KUSA-TV Ch. 9 Denver).

Aspen—K03DW, K06HU, K08HN, Roaring Fork TV Assn. Inc., 1338 Grand Ave., Glenwood Springs (KCNC-TV Ch. 4 & KUSA-TV Ch. 9 Denver; KREX-TV Ch. 5 Grand Junction)—10-w each.

★ **Aspen**—K12MQ, Roaring Fork TV Assn. Inc., Box 1976, Aspen (KRMA-TV Ch. 6 Denver)—10-w.

★ **Aspen**—K31AS, Arapahoe County TV Club, 18100 E. Berry Dr., Aurora 80015 (WTBS Ch. 17 Atlanta, GA via satellite)—1000-w.

★ **Axial Basin (rural)**—K60BX, Moffat County, see below (KUSA-TV Ch. 9 Denver)—10-w.

Axial Basin rural area—K05AE, Moffat County, 561 Russell St., Craig (KCNC-TV Ch. 4 Denver)—10-w.

Banty Point (rural area)—K04JX, Rio Blanco County TV Assn., Box 247, Rangely (KSL-TV Ch. 5 Salt Lake City, UT).

★ **Banty Point (rural area)**—K65BX, Rio Blanco County Television Assn., see Artesia (KUED Ch. 7 Salt Lake City, UT)—10-w.

Basalt—K09AG, Basalt Community TV Assn., 7 Castles Ranch, Box 1165, Basalt (KREX-TV Ch. 5 Grand Junction)—10-w.

Basalt—K04HO, K07KR, Roaring Fork TV Assn. Inc., see Aspen (KRMA-TV Ch. 6 & KUSA-TV Ch. 9 Denver)—10-w each.

★ **Basalt**—K02LO, Roaring Fork TV Assn. Inc., see Aspen (KCNC-TV Ch. 4 Denver)—10-w.

Bayfield & Ignacio—K61BO, Regents of U. of New Mexico & Board of Education of City of Albuquerque, 1130 University Blvd. NE, Albuquerque, NM (KNME-TV Ch. 5 Albuquerque, NM)—100-w.

Bayfield & Ignacio—K63BN, K65CI, K67CM, Pine River TV Assn., Box 180, Durango (KGGM-TV Ch. 13, KOB-TV Ch. 4 & KOATV Ch. 7 Albuquerque, NM)—100-w each.

Bayfield & Vallecito Reservoir area—K08ET, Lake TV Assn., Rte. 1, Bayfield (KREZ-TV Ch. 6 Durango)—10-w.

Bethune & Burlington—K53AD, K55AX, K57AM, K59AP, Kit Carson County, Board of County Commissioners, County Courthouse, Burlington (KCNC-TV Ch. 4, KRMA-TV Ch. 6, KMGH-TV Ch. 7 & KUSA-TV Ch. 9 Denver)—100-w each.

Big Elk Meadows—K08JK, K11OF, K13OU, Big Elk Meadows Assn., Box 440, Lyons (KCNC-TV Ch. 4, KMGH-TV Ch. 7 & KUSA-TV Ch. 9 Denver).

★ **Blanco Basin (18-mi. SE of Pagosa Springs)**—K08JI, Blanco Basin TV Assn., Box 1031, Pagosa Springs (KREZ-TV Ch. 6 Durango).

Blanco River rural area—K11HU, Blanco River TV Assn., Rte. 2, Box 14A, Pagosa Springs (KOB-TV Ch. 4 Albuquerque, NM).

Blue Mountain—See Artesia.

Blue Mountain—See also Rangely.

Blue Mountain, Dinosaur & Rangely—K59BY, Rio Blanco County Television Assn., see Banty Point (KRMA-TV Ch. 6 Denver)—100-w.

Blue River Valley & Breckenridge—K08EM, K10EU, K12EK, Breckenridge Volunteer Fire Dept. (KCNC-TV Ch. 4, KMGH-TV Ch. 7 & KUSA-TV Ch. 9 Denver)—5-w each.

Blue River Valley & Gore Pass—K03CF, K56AT, Moffat County, see Axial Basin (KRMA-TV Ch. 6 & KUSA-TV Ch. 9 Denver)—10-w, 100-w.

Bond & Derby Mesa (rural area between)—K05BJ, Upper Colorado River TV Assn., Star Rte., Gypsum (KCNC-TV Ch. 4 Denver).

Bond & McCoy—K02FX, K13DK, Bond-McCoy TV Assn., Bond (both KUSA-TV Ch. 9 Denver).

★ **Boulder**—K11QJ, Front Range Educational Media Corp., Box 6060, Boulder (KBDI-TV Ch. 12 Broomfield)—100-w.

Boulder—K60CF, Boulder TV 60 Inc. (KBDI-TV Ch. 12 Broomfield)—100-w.

★ **Breckenridge**—K24AH, Royal Publishing Co. of Palm Beach Inc., see Craig (temporarily dark)—10-w. Note: Sale pends.

Breckenridge—See Blue River Valley.

Buena Vista—See Salida.

Buena Vista & Salida—K02JH, K06HF, K11KU, K13LO, Chaffee County TV Translator Assn., Box 325, Salida (KTSC Ch. 8 Pueblo; KUSA-TV Ch. 9, KCNC-TV Ch. 4 & KMGH-TV Ch. 7 Denver)—1-w, 10-w, 10-w, 10-w.

★ **Buena Vista & Salida**—K04JD, Chaffee County TV Translator Assn., see above (KWGN-TV Ch. 2 Denver)—10-w.

Buena Vista, Leadville, Mosca & Salida—K81BI, Pikes Peak Bcstg. Co., see Alamosa (KRDO-TV Ch. 13 Colorado Springs-Pueblo)—195-w.

Bufoed—K05GI, Rio Blanco County TV Assn., see Artesia (KUSA-TV Ch. 9 Denver).

Bufoed & Upper White River rural area—K13QU, Rio Blanco County TV Assn., see Banty Point (KRMA-TV Ch. 6 Denver)—10-w.

Burns—See Derby Mesa.

Cabin Creek & Dotsero (area between each)—K02BS, Upper Colorado River TV Assn., see Bond (KCNC-TV Ch. 4 Denver).

Cahone—K07DM, Montezuma-Dolores County Metropolitan Recreation District, Box 158, Cortez 81321 (KOB-TV Ch. 4 Albuquerque, NM).

★ **Cahone & Dove Creek**—K08KB, Montezuma-Dolores County Metropolitan Recreation District, see above (KGGM-TV Ch. 13 Albuquerque, NM)—10-w.

Camp Hale & Red Cliff—K08CJ, Town of Red Cliff, see Red Cliff (KCNC-TV Ch. 4 Denver).

Canon City—K12ME, Pikes Peak Bcstg. Co., see Alamosa (KRDO-TV Ch. 13 Colorado Springs-Pueblo)—10-w.

Canon City—K10LI, KKTU Inc., 3100 N. Nevada Ave., Colorado Springs (KKTU Ch. 11 Colorado Springs)—10-w.

Translators—Colorado

- Canyon Creek—See New Castle.
- Carbondale—K02AF, W. Russell Withers Jr., Box 789, Grand Junction 81502 (KREX-TV Ch. 5 Grand Junction).
- Carbondale—K08GZ, K10LW, Garfield County, Box 640, Glenwood Springs (KCNC-TV Ch. 4 & KUSA-TV Ch. 9 Denver)—10-w each.
- Carbondale, Cattle Creek, Glenwood Springs, Missouri Heights, New Castle & Rifle—K13AQ, W. Russell Withers Jr., see Carbondale (KREX-TV Ch. 5 Grand Junction)—10-w.
- ★ Carbondale, Crystal, El Jebel, Frying Pan & Roaring Fork River Valley—K62B0, Roaring Fork TV Assn. Inc., see Aspen (KRMA-TV Ch. 6 Denver)—100-w.
- Carbondale, Crystal, El Jebel, Frying Pan, Roaring Fork River Valley & South Glenwood Springs—K60AH, Roaring Fork TV Assn. Inc., see Aspen (KREX-TV Ch. 5 Grand Junction)—100-w.
- Carlsburg & Dotsero (area between each)—K12EF, Upper Colorado River TV Assn., see Bond (KUSA-TV Ch. 9 Denver).
- Cathedral—See Artesia.
- Cattle Creek—See Carbondale.
- Cedaredge & Delta—K02GJ, K12HV, Donald Files (KUSA-TV Ch. 9 Denver; KOAA-TV Ch. 5 Pueblo)—10-w each.
- Cheyenne Wells & rural area—K60AM, K62AH, K64AJ, K68AQ, Cheyenne County, County Courthouse, Cheyenne Wells (KOAA-TV Ch. 5 Pueblo; KKTU Ch. 11 & KRDO-TV Ch. 13 Colorado Springs-Pueblo; KTSC Ch. 8 Pueblo)—100-w each.
- Chromo rural area—K02EA, K10D0, K12HS, Chromo TV Assn., Chromo (KOAT-TV Ch. 7 & KOB-TV Ch. 4 Albuquerque, NM; KREZ-TV Ch. 6 Durango).
- Cimarron—See Arrowhead Subdivision.
- Clearfork, Crawford & Lazear—K09NS, Grand Mesa, see Cedaredge (KOAA-TV Ch. 5 Colorado Springs-Pueblo).
- ★ Clifton, Fruitdale & Palsade—K62AZ, Grand Valley Free TV Assn., 2379 N. San Miguel Dr., Grand Junction (KUSA-TV Ch. 9 Denver)—100-w.
- Coaldale—K03FH, K10AR, Coaldale TV Club, Box 81, Coaldale (KUSA-TV Ch. 9 Denver; KOAA-TV Ch. 5 Pueblo).
- Coaldale—K59CL, U. of Southern Colorado, see Aguilar (KTSC Ch. 8 Pueblo).
- Coalmont, Cowdrey, Rand & Walden—K08EY, Jackson County TV, c/o County Clerk, Walden (KCNC-TV Ch. 4 Denver)—10-w.
- Coalmont, Cowdrey, Jackson County, Rand & Walden—K10FB, Jackson County TV, see above (KYCU-TV Ch. 5 Cheyenne, WY)—10-w.
- Collbran & area west—K04BP, Collbran TV Assn., Box 100 (KREX-TV Ch. 5 Grand Junction).
- ★ Collbran—K06KJ, K11PS, K13RD, Mesa County, Box 897, Grand Junction (KWGN-TV Ch. 2, KRMA-TV Ch. 6 & KCNC-TV Ch. 4 Denver).
- Collbran—See also Grand Junction.
- Collbran & Currier Ranch—K07CA, Franklin & Carleton Currier, Collbran (KREX-TV Ch. 5 Grand Junction).
- Colorado River Valley & Sheephorn area—K02BV, Eagle Valley TV Corp., Eagle (KMGH-TV Ch. 4 Denver).
- Colorado Springs—K68BY, Front Range Educational Media Corp., see Boulder (KBDI-TV Ch. 12 Broomfield)—100-w.
- Colorado Springs—K30AA, Sangre De Cristo Communications Inc., 2200 7th Ave., Pueblo (KOAA-TV Ch. 5 Pueblo)—1000-w.
- Colorado Springs—K21AB, U. of Southern Colorado, 900 W. Orman, Pueblo (KTSC Ch. 8 Pueblo)—100-w.
- Cortez—K33AE, K59CF, Montezuma-Dolores County Metropolitan Recreation District, see Cahone (KGGM-TV Ch. 13 & KNME-TV Ch. 5 Albuquerque, NM)—100-w.
- Cortez—K06JF, W. Russell Withers Jr., see Carbondale (KREZ-TV Ch. 6 Durango)—10-w.
- Cortez (Madden Peak) & Red Mesa rural area—K09DM, Montezuma-Dolores County Metropolitan Recreation District, see Cahone (KOAT-TV Ch. 7 Albuquerque, NM)—10-w.
- Cortez, Dolores & Mancos—K11LP, Montezuma-Dolores County Metropolitan Recreation District, see Cahone (KOB-TV Ch. 4 Albuquerque, NM)—10-w.
- Cortez & Mancos—K69CB, KOB-TV Inc., Box 1620, Hwy. 371 S., Farmington, NM (KOB-TV Ch. 12 Farmington, NM)—100-w.
- Cotopaxi—K09BV, Cotopaxi Community TV Club, Box 7 (KOAA-TV Ch. 5 Pueblo).
- Cotopaxi & Texas Creek—K03EP, Cotopaxi Community TV Club, see above (KKTU Ch. 11 Colorado Springs).
- Cotopaxi & Texas Creek—K57CY, U. of Southern Colorado, see Aguilar (KTSC Ch. 8 Pueblo).
- Cowdrey—See Coalmont.
- Craig—K03CK, K06CI, K09GQ, Moffat County, see Axial Basin (KUSA-TV Ch. 7 & KCNC-TV Ch. 4 Denver; KYCU-TV Ch. 5 Cheyenne, WY)—10-w each.
- ★ Craig—K55CI, K68BS, Moffat County, see Axial Basin (KWGN-TV Ch. 2 & KRMA-TV Ch. 6 Denver)—100-w each.
- Craig (NE, NW & SW rural areas)—K02CB, Moffat County, see Axial Basin (KCNC-TV Ch. 4 Denver).
- ★ Craig—K07TD, Royal Publishing Co. of Palm Beach Inc., Box 8685, Aspen (temporarily dark)—10-w each. Note: Sale pends.
- Crawford—See Clearfork.
- Crawford & Hotchkiss—K13ML, Donald Files (KREX-TV Ch. 5 Grand Junction)—10-w.
- Crawford, Paonia rural area & Rogers Mesa—K07AW, Crawford Community TV Assn., c/o Edwin Huddleston, Crawford (KREX-TV Ch. 5 Grand Junction).
- Creede—K04CR, K06AR, K11LR, Creede TV Assn., Creede (KGGM-TV Ch. 13 Albuquerque, NM; KOAA-TV Ch. 5 Pueblo; KOAT-TV Ch. 7 Albuquerque, NM).
- Crested Butte & Mount Crested Butte—K04GS, K10AK, K13RY, Gunnison County Metropolitan Recreation District, see Antero Junction (KUSA-TV Ch. 9 Denver; KOAA-TV Ch. 5 Pueblo; KREX-TV Ch. 5 Grand Junction). K10AK requests CP to switch to Ch. 11.
- Crested Butte & Mount Crested Butte—K43AH, Gunnison County TV Inc., see Antero Junction (KTSC Ch. 8 Pueblo)—20-w.
- ★ Crested Butte South—K47BL, Gunnison County Metropolitan Recreation District, see Antero Junction (KTSC Ch. 8 Pueblo-Colorado Springs via K69BU Jack's Cabin area, CO)—20-w.
- Cripple Creek—K02CK, K06JE, K10BN, K12BM, City of Cripple Creek Volunteer Fire Dept., 151 E. Bennett (KCNC-TV Ch. 4 Denver; KTSC Ch. 8 Pueblo, KMGH-TV Ch. 7 & KUSA-TV Ch. 9 Denver).
- Cripple Creek & Mountain Estates—K55CJ, K57BY, K59BZ, Cripple Creek Mountain Estates Property Owners Assn., Box 632, Cripple Creek (KCNC-TV Ch. 4, KMGH-TV Ch. 7 & KUSA-TV Ch. 9 Denver)—10-w.
- Crystal—See Carbondale.
- Crystal, Frying Pan & Roaring Fork River Valley—K56AD, K58AA, Roaring Fork TV Assn. Inc., see Aspen (KCNC-TV Ch. 4 & KUSA-TV Ch. 9 Denver)—100-w each.
- Crystal River rural area & Redstone—K02IO, Roaring Fork TV Assn. Inc., see Aspen (KCNC-TV Ch. 4 Denver)—10-w.
- Currier Ranch—See Collbran.
- De Beque—See Grand Junction.
- Del Norte—K04JA, K06KB, K07KB, K09BU, K11EG, K13CB, Parker Hill TV Assn., Del Norte (KNME-TV Ch. 5 Albuquerque, NM; KRDO-TV Ch. 13 Colorado Springs-Pueblo; KOB-TV Ch. 4 Albuquerque; KOAA-TV Ch. 5 Pueblo; KGGM-TV Ch. 13 & KOAT-TV Ch. 7 Albuquerque)—10-w, 10-w, 5-w, 1-w, 10-w, 10-w.
- Del Norte—K02KJ, U. of Southern Colorado, see Aguilar (KTSC Ch. 8 Pueblo)—10-w.
- ★ Delta—K35AF, Pikes Peak Bcstg. Co., see Alamosa (KJCT-TV Ch. 8 Grand Junction)—100-w.
- Delta—K52BC, K58BV, Delta County (KRMA-TV Ch. 6 Denver)—100-w each.
- Delta—See also Cedaredge.
- Delta County—See Ouray.
- Denver—K41AI, Spanish International Communications Corp., 460 West 42nd St., New York, NY (KMEX-TV Ch. 34 Los Angeles, CA)—1000-w.
- Denver—K57BT, Trinity Bcstg. of Denver Inc., 7400 W. 20th Ave., Lakewood (KTBN-TV Ch. 40 Fontana, CA)—1000-w.
- Deora & rural area—K79BQ, K81BG, K83BP, Baca County, Springfield (KOAA-TV Ch. 5 Pueblo; KKTU Ch. 11 & KRDO-TV Ch. 13 Colorado Springs-Pueblo)—20-w each.
- Derby Mesa (near Burns)—K09GB, Upper Colorado River TV Assn., see Bond (KUSA-TV Ch. 9 Denver).
- Derby Mesa—See also Bond.
- Dinosaur—See Artesia.
- Dinosaur—See also Blue Mountain.
- Dinosaur—See also Rangely.
- Divide Creek & Grass Valley—K04GM, K06GW, Garfield County, see Carbondale (KWGN-TV Ch. 2 & KRMA-TV Ch. 6 Denver)—10-w each.
- ★ Divide Creek & Rifle Creek—K12LM, Garfield County, see Carbondale (KUSA-TV Ch. 9 Denver)—10-w.
- Division, Spring Creek & Taylor River resort area—K10HS, Gunnison County Metropolitan Recreation District, see Antero Junction (KOAA-TV Ch. 5 Pueblo).
- Dolores—K05GA, K07DL, K13AT, K67CO, Montezuma-Dolores County Metropolitan Recreation District, see Cahone (KOAT-TV Ch. 7, KOB-TV Ch. 4, KGGM-TV Ch. 13 & KNME-TV Ch. 5 Albuquerque, NM).
- Dolores—See also Cortez.
- Dotsero, Gypsum, Gypsum Valley & Riland—K81BH, Eagle Valley TV Corp., see Eagle (KUSA-TV Ch. 9 Denver)—20-w.
- Dotsero—See also Cabin Creek.
- Dotsero—See also Carlsburg.
- Douglas Creek & rural area—K03EQ, Rio Blanco County TV Assn., Box 1047, Meeker (KREX-TV Ch. 5 Grand Junction)—10-w.
- Dove Creek—K05EW, Montezuma-Dolores County Metropolitan Recreation District, see Cahone (KOAT-TV Ch. 7 Albuquerque).
- ★ Dove Creek—K10LY, K48AK, Montezuma-Dolores County Metropolitan Recreation District, see Cahone (KJCT-TV Ch. 8 Grand Junction, KWGN-TV Ch. 2 Denver)—10-w, 100-w.
- Doyleville—K03EY, Gunnison County Metropolitan Recreation District, see Antero Junction (KREX-TV Ch. 5 Grand Junction).
- Doyleville—See also Parlin.
- Durango—K70BR, K72AN, Durango TV Translator, Durango Junior Chamber of Commerce, Box 318 (KOAT-TV Ch. 7 & KOB-TV Ch. 4 Albuquerque, NM)—100-w each.
- Durango—K66BN, KOB-TV Inc., see Cortez (KOB-TV Ch. 12 Farmington, NM)—100-w.
- Durango—K59BU, Regents of U. of New Mexico & Board of Education of City of Albuquerque, see Eagle Nest, NM (KNME-TV Ch. 5 Albuquerque, NM)—100-w.
- Durango & Hermosa—K68AZ, W. Russell Withers Jr., see Carbondale (KREZ-TV Ch. 6 Durango)—100-w.
- Dyke & rural area—K09CA, Devil Mountain TV Assn., Star Rte., Pagosa Springs (KOB-TV Ch. 4 Albuquerque, NM).
- Eads & rural areas—K50AA, K52AA, K54AB, K56AG, Kiowa County, Box 37, Eads (KOAA-TV Ch. 5 Pueblo; KKTU Ch. 11 & KRDO-TV Ch. 13 Colorado Springs-Pueblo; KTSC Ch. 8 Pueblo)—100-w each.
- Eagle, Gypsum, Riland & Wolcott—K07DB, K10DG, K13DE, Eagle Valley TV Corp., Eagle (KUSA-TV Ch. 9, KCNC-TV Ch. 4, KMGH-TV Ch. 7 Denver)—10-w each.
- East Cottonwood Pass & Lower Gypsum Creek—K65AK, Eagle Valley TV Corp., see Eagle (KCNC-TV Ch. 4 Denver)—100-w.

- East Elk Creek—K02JD, K04JL, K06JS, K08JS, K10LN, Garfield County, see Carbondale (KUSA-TV Ch. 9 & KCNC-TV Ch. 4 Denver; KREX-TV Ch. 5 Grand Junction; KWGN-TV Ch. 2 & KRMA-TV Ch. 6 Denver).
- East Rifle, Rullson rural areas & South Rifle—K618N, K638M, K668Q, K688R, Garfield County, see Carbondale (KUSA-TV Ch. 9, KCNC-TV Ch. 4, KRMA-TV Ch. 6 & KWGN-TV Ch. 2 Denver)—100-w each.
- Eight Mile Ridge & Royal Gorge—K74DM, Pikes Peak Bcstg. Co., see Alamosa (KRDO-TV Ch. 13 Colorado Springs-Pueblo)—100-w.
- Eight Mile Ridge & Royal Gorge—K568G, KKTV Inc., see Canon City (KKTV Ch. 11 Colorado Springs-Pueblo)—20-w.
- Eleven Mile Reservoir—See Antero Junction.
- El Jebel—See Carbondale.
- Elk River Valley—K02CQ, Yampa Valley TV Assn., see Gore Pass (KCNC-TV Ch. 4 Denver).
- Estes Park—K57AA, K59AA, K61AA, K63AB, K65AA, K67AS, Platte Valley Farm Supply Co. d/b as Translator TV Inc., 1160 Woodstock Dr., Estes Park (KRMA-TV Ch. 6, KMGH-TV Ch. 7, KUSA-TV Ch. 9, KWGN-TV Ch. 2 & KCNC-TV Ch. 4 Denver; KBDI-TV Ch. 12 Broomfield)—100-w each.
- Estes Park—See also The Cliffs.
- Estes Park (SW residential area)—K10IE, K12IV, K13PW, Platte Valley Farm Supply Co. d/b as Translator TV Inc., see Estes Park (KWGN-TV Ch. 2, KCNC-TV Ch. 4 & KRMA-TV Ch. 6 Denver).
- Estes Park Estates (unincorporated) & Pine-wood Springs—K03EO, K08IV, K11NO, K13OI, Pinewood Translator & Video (KMGH-TV Ch. 7, KCNC-TV Ch. 4, KWGN-TV Ch. 2 & KUSA-TV Ch. 9 Denver).
- Fall River residential & motel area NW of Estes Park—K03DL, K08HL, Platte Valley Farm Supply Co. d/b as Translator TV Inc., see Estes Park (KWGN-TV Ch. 2 & KCNC-TV Ch. 4 Denver).
- Flagler & Selbert—K63AJ, K65AO, K67AQ, K69AX, Kit Carson County, see Bethune (KCNC-TV Ch. 4, KRMA-TV Ch. 6, KMGH-TV Ch. 7 & KUSA-TV Ch. 9 Denver)—100-w each.
- Fleming, Sterling & rural Logan County—K23AB, K25AF, K27AG, K29AC, Board of Logan County Commissioners, High Plains Radio, 2999 County Rd. AA, Sugar City (KWGN-TV Ch. 2, KCNC-TV Ch. 4, KUSA-TV Ch. 9 & KRMA-TV Ch. 6 Denver)—100-w each.
- Florissant & Lake George—K11MT, Lake George Volunteer Fire Dept., Lake George (KMGH-TV Ch. 7 Denver).
- Florissant, Lake George & Tarryall Canyon—K03FP, K13EO, Lake George Volunteer Fire Dept., Lake George (KUSA-TV Ch. 9 Denver & KOAA-TV Ch. 5 Pueblo).
- Four Mile Creek & Silt rural areas—K47AC, K49AH, Garfield County, see Carbondale (KWGN-TV Ch. 2 & KRMA-TV Ch. 6 Denver)—100-w each. K47AC requests CP to add Missouri Heights to principal community.
- Fruita—See Grand Junction.
- Fruitdale—See Clifton.
- 1987 Edition
- Frying Pan—See Carbondale.
- Frying Pan—See also Crystal.
- Gateview & Lake Fork area—K02IK, Hinsdale County Chamber of Commerce Inc., see Lake City (KUSA-TV Ch. 9 Denver).
- Gateway—K13AM, Gateway TV Assn., Gateway (KUTV Ch. 2 Salt Lake City, UT).
- Gateway—K09MR, W. Russell Withers Jr., see Carbondale (KREY-TV Ch. 10 Montrose).
- ★ Gateway—K04KG, K06KK, K07QN, K11PX, Mesa County, see Collbran (KWGN-TV Ch. 2, KRMA-TV Ch. 6, KWGN-TV Ch. 2 & KRMA-TV Ch. 6 Denver)—5-w each.
- Gilman & Mintum—K02BL, K04BG, K06BM, Battle Mountain TV Assn., Box 96, Mintum (KMGH-TV Ch. 7 Denver; KYCU-TV Ch. 5 Cheyenne, WY; KCNC-TV Ch. 4 Denver).
- Glen Haven—K03EM, K08IS, Platte Valley Farm Supply Co. d/b as Translator TV Inc., see Estes Park (KWGN-TV Ch. 2 & KCNC-TV Ch. 4 Denver).
- Glen Haven (unincorporated village of)—K10JY, K12KP, K13ON, Platte Valley Farm Supply Co. d/b as Translator TV Inc., see Estes Park (KMGH-TV Ch. 7, KUSA-TV Ch. 9 & KRMA-TV Ch. 6 Denver).
- Glenwood (rural area) & No Name Creek—K03AW, Garfield County, see Carbondale (KRMA-TV Ch. 6 Denver)—10-w.
- Glenwood Springs—K65CK, Pikes Peak Bcstg. Co., see Alamosa (KUTV Ch. 2 Salt Lake City, UT)—100-w.
- Glenwood Springs & rural area—K07GD, W. Russell Withers Jr., see Carbondale (KREX-TV Ch. 5 Grand Junction)—10-w.
- Glenwood Springs—K05HE, K09DC, Garfield County, see Carbondale (KWGN-TV Ch. 2 & KUSA-TV Ch. 9 Denver)—10-w each.
- Glenwood Springs—See also rural Carbondale.
- Glenwood Springs & rural areas SE—K11DI, Garfield County, see Carbondale (KCNC-TV Ch. 4 Denver).
- Goeder—See Artesia.
- Goeder & Staley—K05CM, K11PI, K13QT, Rio Blanco County TV Assn., see Artesia (KSL-TV Ch. 5, KUTV Ch. 2 & KTVX Ch. 4 Salt Lake City, UT).
- Goeder (rural area) & Staley—K07QE, K09PE, Rio Blanco County TV Assn., see Banty Point (KRMA-TV Ch. 6 Denver; KREX-TV Ch. 5 Grand Junction).
- Gore Pass—K13JZ, Yampa Valley TV Assn., Box 764, Steamboat Springs (KMGH-TV Ch. 7 Denver)—10-w.
- Gore Pass—See also Blue River Valley.
- Granada—K07LP, Granada TV Assn., 102 N. Main, Granada (KSNG Ch. 11 Garden City, KS).
- Grand Junction, Palsade, Fruita, Mack & Loma—K65CE, K67CJ, Mesa County, see Collbran (KWGN-TV Ch. 2 & KRMA-TV Ch. 6 Denver)—100-w each.
- ★ Grand Junction, Palsade, Fruita, Mack & Loma—K69CZ, Mesa County, see Collbran (KCNC-TV Ch. 4 Denver)—100-w.
- Grand Junction, Redlands, Colibrán, De Beque & Skyway—K39AF, K41AE, K43AB, Mesa County, see Colibrán (KWGN-TV Ch. 2, KRMA-TV Ch. 6 & KCNC-TV Ch. 4 Denver)—100-w each.
- Grand Lake—K08GW, K11ET, K13EL, Town of Grand Lake, Grand Lake (KYCU-TV Ch. 5 Cheyenne, WY; KWGN-TV Ch. 2 & KCNC-TV Ch. 4 Denver)—1-w, 10-w, 10-w.
- Grand Valley—K11PR, K13QZ, Garfield County, see Carbondale (KWGN-TV Ch. 2 & KRMA-TV Ch. 6 Denver)—5-w, 10-w.
- Grand Valley—K02HW, W. Russell Withers Jr., see Carbondale (KREX-TV Ch. 5 Grand Junction)—10-w.
- Grand Valley & Morristana Mesa—K04GQ, K07JM, Garfield County, see Carbondale (KCNC-TV Ch. 4 & KUSA-TV Ch. 9 Denver)—1-w, 10-w.
- Green Mountain Reservoir, Parshall & Troublesome—K11HV, Green Mountain TV Assn. Inc., Kremmling (KCNC-TV Ch. 4 Denver)—5-w.
- Gunnison—K02IZ, K04DH, K06HN, K09TH, Gunnison County Metropolitan Recreation District, see Antero Junction (KWGN-TV Ch. 2 & KUSA-TV Ch. 9 Denver; KTSC Ch. 8 Pueblo; KWGN-TV Ch. 2 Denver)—10-w, 1-w, 1-w, 10-w.
- Gunnison—See also Waunita.
- Gunnison & Gunnison Valley rural area—K07BE, K11AT, Gunnison County Metropolitan Recreation District, see Antero Junction (KOAA-TV Ch. 5 Pueblo; KREX-TV Ch. 5 Grand Junction)—1-w, 10-w.
- Gunnison Valley—See Gunnison.
- Gypsum—See Dotsero.
- Gypsum—See also Eagle.
- Gypsum Valley—See Dotsero.
- Hamilton—K09GO, Moffat County, see Axial Basin (KCNC-TV Ch. 4 Denver).
- Hartse1—K68AR, K70FL, Chaffee County TV Translator Assn., Box 325, Salida (KCNC-TV Ch. 4 & KMGH-TV Ch. 7 Denver)—100-w each.
- Hartse1—K66AW, Gunnison County Metropolitan Recreation District, see Antero Junction (KWGN-TV Ch. 2 Denver)—100-w.
- Hartse1—See also Antero Junction.
- Haxtun—K49AF, K51AI, K53AJ, K55CD, Region 1 Translator Assn., 5970 W. 60th, Arvada (KWGN-TV Ch. 2, KCNC-TV Ch. 4, KRMA-TV Ch. 6 & KUSA-TV Ch. 9 Denver)—100-w each.
- Hayden—K03EW, K06CE, K09NX, Yampa Valley TV Assn. Inc., see Gore Pass (KCNC-TV Ch. 4, KMGH-TV Ch. 7 & KUSA-TV Ch. 9 Denver)—10-w each.
- Hermosa—See Durango.
- Hlawatha & rural area—K11FR, Moffat County, see Axial Basin (KCNC-TV Ch. 4 Denver).
- Hoehne—K03DO, K07HK, K09HU, Sunflower Valley TV Assoc., Rte. 2, Box 191, Trinidad (KRDO-TV Ch. 13 & KFTV Ch. 11 Colorado Springs; KOAA-TV Ch. 5 Pueblo).
- Holly—K02HA, K04HA, K08BU, Holly TV Inc., 211 S. Main (KTVC Ch. 6 Ensign, KS; KUPK-TV Ch. 13 & KSNG Ch. 11 Garden City, KS).
- Holyoke—K63BL, K65BO, K67BU, K69CD, Region 1 Translator Assn., see Haxtun (KWGN-TV Ch. 2, KCNC-TV Ch. 4, KRMA-TV Ch. 6 & KUSA-TV Ch. 9 Denver)—100-w each.
- Hotchkiss & Paonia—K09QA, Donald Files (KUSA-TV Ch. 9 Denver)—10-w.
- Hot Springs—See Waunita.
- Hot Sulphur Springs—K11BB, Hot Sulphur Springs TV Users Assn., Hot Sulphur Springs (KCNC-TV Ch. 4 Denver).
- Howard—K07BU, Pleasant Valley TV Club, Howard (KOAA-TV Ch. 5 Pueblo).
- ★ Howard—K61CK, Fremont School District No. 3, see Coaldale (KTSC Ch. 8 Pueblo).
- Hugo—K03CJ, K07GP, K09GT, City of Hugo, 522 4th Ave. (KOAA-TV Ch. 5 Pueblo; KKTV Ch. 11 & KRDO-TV Ch. 13 Colorado Springs-Pueblo).
- ★ Hugo & rural area—K49AK, Lincoln County, c/o Marie Brockway, County Clerk, Hugo (KRMA-TV Ch. 6 Denver)—100-w.
- Idalla & South Yuma County rural areas—K46AD, K48AJ, K50AF, K52AI, K54AL, Region 1 Translator Assn., see Haxtun (KWGN-TV Ch. 2, KCNC-TV Ch. 4, KRMA-TV Ch. 6 & KUSA-TV Ch. 9 Denver; KTVS Ch. 3 Sterling)—100-w each.
- Ignacio—See Bayfield.
- J. O. Welland Ranch, Love Ranch (rural vicinity ESE), S. Bertheson Ranch & rural vicinities W & S—K11IF, Rio Blanco County TV Assn., see Artesia (KSL-TV Ch. 5 Salt Lake City, UT).
- Jack's Cabin—K02GH, K05EJ, K09SJ, K67CQ, Gunnison County Metropolitan Recreation District, see Antero Junction (KREX-TV Ch. 5 Grand Junction; KOAA-TV Ch. 5 Pueblo; KUSA-TV Ch. 9 Denver; KREX-TV Ch. 5 Grand Junction)—1-w, 1-w, 1-w, 20-w.
- Jack's Cabin area—K69BU, Gunnison County Metropolitan Recreation District, see Antero Junction (KTSC Ch. 8 Pueblo)—20-w.
- Jackson County—See Coalmont.
- ★ Jackson County (rural SW)—K03FT, K11PZ, Jackson County, Box 337, Walden (KMGH-TV Ch. 7 & KUSA-TV Ch. 9 Denver).
- Jackson County (rural SW)—K13RB, K69CW, Jackson County, see above (KCNC-TV Ch. 4 & KRMA-TV Ch. 6 Denver).
- ★ Julesburg—K31AB, K35AB, K39AC, K41AB, Region 1 Translator Assn., see Haxtun (KWGN-TV Ch. 2, KCNC-TV Ch. 4, KRMA-TV Ch. 6 & KUSA-TV Ch. 9 Denver)—100-w each.
- Julesburg, Ovid & Sadgwick, CO and Big Springs & Chappell, NE—K07HH, K12FI, Town of Julesburg, c/o Town Clerk, Julesburg (KWNB-TV Ch. 6 Hayes Center, NE; KNOP-TV Ch. 2 North Platte, NE)—10-w each.
- La Jara—See Alamosa.
- Lake City—K08GV, K10EA, Hinsdale County Chamber of Commerce Inc., see below (KOAA-TV Ch. 5 Pueblo; KREX-TV Ch. 5 Grand Junction).

Translators—Colorado

- Lake City & rural area—K12KV, Hinsdale County Chamber of Commerce Inc., see below (KUSA-TV Ch. 9 Denver).
- Lake City South Summer Home & Resort area—K04HG, Hinsdale County Chamber of Commerce Inc., Box 173, Lake City (KOAA-TV Ch. 5 Pueblo).
- Lake Fork—See Gateview.
- ★ Lake George, Florissant, Hartsel, Park County & Teller County—K62BU, Five County Public Telecommunications Project, Box 143, Lake George 80827 (KRMA-TV Ch. 6 Denver)—100-w.
- Lake George—See Florissant.
- Lamar—K03BA, K07DH, K09DH, City of Lamar, 103 N. Second, Box 270 (KKTU Ch. 11 & KRDD-TV Ch. 13 Colorado Springs-Pueblo; KOAA-TV Ch. 5 Pueblo).
- Lamar & rural area—K53AA, K55AK, K57AG, K59AH, Prowers County, County Bldg., Lamar (KOAA-TV Ch. 5 Pueblo; KKTU Ch. 11 & KRDO-TV Ch. 13 Colorado Springs-Pueblo; KTSC Ch. 8 Pueblo)—100-w each.
- Las Animas & rural area—K63AF, K65AJ, K67AH, K69AN, Bent County, County Courthouse, Las Animas (KDAATV Ch. 5 Pueblo; KKTU Ch. 11 & KRDO-TV Ch. 13 Colorado Springs-Pueblo; KTSC Ch. 8 Pueblo)—100-w each.
- La Veta—K03FR, U. of Southern Colorado, see Aguilar (KTSC Ch. 8 Pueblo).
- La Veta & rural area—K07EL, K09EM, La Veta TV Assn., Box 65, La Veta (KKTU Ch. 11 & KRDO-TV Ch. 13 Colorado Springs-Pueblo).
- Lazear—See Clearfork.
- Lazear, Crawford & Clearfork area—K03FV, Donald Files (KOAA-TV Ch. 5 Pueblo).
- ★ Leadville—K28AF, Royal Publishing Co. of Palm Beach Inc., see Craig (temporarily dark)—10-w. Note: Sale pends.
- Leadville—K03CD, K05CK, K08ER, K11GM, K13GI, Lake County TV-FM Inc., Box 44 (KRMA-TV Ch. 6, KWGN-TV Ch. 2, KCNC-TV Ch. 4, KMGH-TV Ch. 7 & KUSA-TV Ch. 9 Denver)—10-w each.
- Little Cimarron—See Arrowhead Subdivision.
- Little Cimarron Creek rural area—K70EM, W. Russell Withers Jr., see Carbondale (KREX-TV Ch. 5 Grand Junction)—20-w.
- Logan County—See Peetz.
- Loma—See Grand Junction.
- Love Ranch—See J. O. Welland Ranch.
- Lower Fryling Pan River area & Upper Fryling Pan River area—K03AJ, Fryling Pan TV Assn., Basalt (KREX-TV Ch. 5 Grand Junction).
- Lower Fryling Pan River area & Upper Fryling Pan River area—K11LM, Roaring Fork TV Assn. Inc., see Aspen (KUSA-TV Ch. 9 Denver).
- Lower Gypsum Creek—See East Cottonwood.
- Lower Piceance Creek—K10MM, Rio Blanco County TV Assn., Box 1047, Meeker 81641 (KMGH-TV Ch. 7 Denver).
- Lower Quartz Creek—See Parlin.
- Lower Snake River, CO & Baggs, WY—K08BM, Moffat County, see Axial Basin (KCNC-TV Ch. 4 Denver).
- Mack—See Grand Junction.
- Madden Peak—See Cortez.
- Manassa—See Alamosa.
- Mancos—See Cortez.
- Mancos & rural areas—K66AT, W. Russell Withers Jr., see Carbondale (KREZ-TV Ch. 6 Durango)—20-w.
- Manitou Springs—K03AD, K06BI, City of Manitou Springs, 606 Manitou Ave. (KKTU Ch. 11 & KRDO-TV Ch. 13 Colorado Springs-Pueblo).
- Manitou Springs—K07PA, U. of Southern Colorado, see Aguilar (KTSC Ch. 8 Pueblo)—10-w.
- Manitou Springs—K09LH, City of Manitou Springs, see above (KOAA-TV Ch. 5 Pueblo).
- Marvine Creek rural area—K50AS, K59BK, K61BP, Rio Blanco County TV Assn., see Artesia (KUSA-TV Ch. 9, KCNC-TV Ch. 4 & KRMA-TV Ch. 6 Denver)—20-w each.
- Masonic Park (rural area)—K07FI, K09BD, Creede TV Assn., Masonic Park (KGGM-TV Ch. 13 Albuquerque, NM; KOAA-TV Ch. 5 Pueblo).
- Masonic Park (rural) & South Fork—K02EX, South Fork TV Assn., South Fork (KOATV Ch. 7 Albuquerque, NM).
- Maybell—K08EC, Moffat County, see Axial Basin (KCNC-TV Ch. 4 Denver).
- Maybell & rural area—K10EW, Moffat County, see Axial Basin (KMGH-TV Ch. 7 Denver).
- McCoy—See Bond.
- ★ Meeker—K46AL, Pikes Peak Bcstg. Co., see Alamosa (KRMA-TV Ch. 7 Denver). Note: Licensed as low power station.
- Meeker & rural area—K12LT, Rio Blanco County TV Assn., see Artesia (KMGH-TV Ch. 7 Denver)—10-w.
- Meeker & surrounding rural area—K06JJ, K09FE, Rio Blanco County TV Assn., see Artesia (KUSA-TV Ch. 9 & KCNC-TV Ch. 7 Denver)—10-w each.
- Meeker, Rangely & White River area—K60AC, K62AB, Rio Blanco County TV Assn., see Artesia (KCNC-TV Ch. 4 & KMGH-TV Ch. 7 Denver)—100-w each.
- Meeker, White River rural area & Wilson Creek—K50AE, K66AX, Rio Blanco County TV Assn., see Artesia (KRMA-TV Ch. 6 & KUSA-TV Ch. 9 Denver)—100-w each.
- Mesa—K10BT, Plateau Valley TV Assn. Inc., Box 108, Collbran (KREX-TV Ch. 5 Grand Junction).
- Minturn—See Gilman.
- Missouri Heights—See Carbondale.
- Montezuma County rural area—K03CC, K77CK, Montezuma-Dolores County Metropolitan Recreation District, see Cahone (KGGM-TV Ch. 13 & KNME-TV Ch. 5 Albuquerque, NM)—10-w, 20-w.
- Montrose—K04FW, K07IU, Storm King TV Assn., Box 211 (KUSA-TV Ch. 9 Denver; KOAA-TV Ch. 5 Pueblo)—10-w.
- Montrose—K28AD, Pikes Peak Bcstg. Co., see Alamosa (KJCT-TV Ch. 8 Grand Junction)—10-w.
- ★ Montrose & rural area—K68BK, Storm King TV Assn., see above (KWGN-TV Ch. 2 Denver)—100-w.
- Montrose County—See Ouray.
- Morrisiana Mesa—See Grand Valley.
- Mosca—See Buena Vista.
- Mountain Estates—See Cripple Creek.
- Mount Carmel—K08GY, Baca County, c/o County Clerk & Recorder, County Courthouse, Springfield (KOAA-TV Ch. 5 Pueblo)—10-w.
- Mount Carmel & rural area—K10IM, K12IM, Baca County, see above (KRDO-TV Ch. 13 & KKTU Ch. 11 Colorado Springs)—10-w each.
- Mount Creste Butte—See Crested Butte.
- Mount Massive Trout Club (S of Leadville)—K09LT, Mount Massive Lakes Inc., Box 6293, Colorado Springs (KRDO-TV Ch. 13 Colorado Springs-Pueblo).
- Mount Massive Trout Club & vicinity—K74DU, Pikes Peak Bcstg. Co., see Alamosa (KRDO-TV Ch. 13 Colorado Springs-Pueblo)—20-w.
- Naturita, Norwood, Nucla & Paradox—K02GC, W. Russell Withers Jr., see Carbondale (KREY-TV Ch. 10 Montrose)—10-w.
- Naturita, Norwood, Nucla & Paradox—K04FY, San Miguel Power Assn. Inc., Box 128, Nucla (KUTV Ch. 2 Salt Lake City)—10-w.
- Naturita, Nucla & Uravan—K49AX, Montrose County, Box 1289, Montrose (KRMA-TV Ch. 6 Denver)—100-w.
- ★ New Castle—K36AF, Pikes Peak Bcstg. Co., see Alamosa (KJCT Ch. 8 Grand Junction)—100-w.
- New Castle—K07JF, W. Russell Withers Jr., see Carbondale (KREX-TV Ch. 5 Grand Junction)—10-w.
- New Castle & Peach Valley—K09JT, K11JZ, Garfield County, see Carbondale (KCNC-TV Ch. 4 & KUSA-TV Ch. 9 Denver)—5-w each.
- New Castle, Peach Valley & Canyon Creek—K03FS, K05GY, Garfield County, see Carbondale (KRMA-TV Ch. 6 & KWGN-TV Ch. 2 Denver)—10-w each.
- New Castle, Rifle, Carbondale, Cattle Creek, Missouri Heights & Glenwood Springs—K13AQ, W. Russell Withers Jr., see Carbondale (KREX-TV Ch. 5 Grand Junction)—10-w.
- Norwood—K06GQ, W. Russell Withers Jr., see Carbondale (KREY-TV Ch. 10 Montrose).
- Norwood—See also Naturita.
- Nucla—See Naturita.
- Nutria & Sunetha—K66AV, W. Russell Withers Jr., see Carbondale (KREZ-TV Ch. 6 Durango)—20-w.
- Oak Creek—K02DY, K69DL, Yampa Valley TV Assn. Inc., see Gore Pass (KUSA-TV Ch. 9 & KWGN-TV Ch. 2 Denver)—1-w, 100-w.
- Oak Creek & Yampa—K06CH, K09IF, Yampa Valley TV Assn., see Gore Pass (KCNC-TV Ch. 4 & KMGH-TV Ch. 7 Denver).
- Ohio City & Pitkin—K12AL, Gunnison County Metropolitan Recreation District, see Antero Junction (KOAA-TV Ch. 5 Pueblo).
- Otis—See Akron.
- Ouray—K07BV, City of Ouray, 5th Ave. & 3rd St. (KREX-TV Ch. 5 Grand Junction).
- ★ Ouray—K11PM, City of Ouray, see above (KJCTV Ch. 8 Grand Junction)—10-w.
- Ouray—See also Ridgway.
- Ouray & Ouray County—K09PJ, City of Ouray, see above (KTSC Ch. 8 Pueblo)—10-w.
- Ouray, Ridgway, Delta County & Montrose County—K61BR, City of Ouray, see above (KRMA-TV Ch. 6 Denver)—100-w.
- Ovid—See Julesburg.
- Pagosa Springs—K02IL, W. Russell Withers Jr., see Carbondale (KREZ-TV Ch. 6 Durango)—10-w.
- Pagosa Springs—K08GM, K10GO, K70CR, Pagosa Springs TV Assn., Pagosa Springs (KOB-TV Ch. 4, KOATV Ch. 7 & KGGM-TV Ch. 13 Albuquerque, NM)—1-w, 1-w, 10-w.
- Pagosa Springs—K62AP, Regents of U. of New Mexico & Board of Education, City of Albuquerque, 1130 University Blvd. NE, Albuquerque, NM (KNME-TV Ch. 5 Albuquerque, NM)—20-w.
- Pagosa Springs & Upper Piedra (rural)—K09JV, Upper Piedra TV Assn., Box 788, Pagosa Springs (KOB-TV Ch. 4 Albuquerque, NM).
- Pallsade—See Clifton.
- Pallsade—See also Grand Junction.
- Paonia—K06HZ, Donald Files (KREX-TV Ch. 5 Grand Junction).
- Paonia—See also Crawford.
- Paonia—See also Hotchkiss.
- Paradox—See Naturita.
- ★ Parlin, Doyleville & Lower Quartz Creek—K61DC, K63CX, Gunnison County Metropolitan Recreation District, see Antero Junction (KOAA-TV Ch. 5 Pueblo; Colorado Springs via K53AY satellite; KUSA-TV Ch. 9 Denver)—20-w each.
- Parshall—See Green Mountain Reservoir.
- Peach Valley—See New Castle.
- Peetz & Logan County (rural)—K15AB, K17AB, K19AB, K21AD, Board of Logan County Commissioners, High Plains Radio, 2999 County Rd. AA, Sugar City (KWGN-TV Ch. 2, KCNC-TV Ch. 4, KUSA-TV Ch. 6 & KRMA-TV Ch. 9 Denver)—100-w each.
- Phillpsburg & Steamboat Springs—K11FW, Moffat County, see Axial Basin (KCNC-TV Ch. 4 Denver)—10-w.
- Phillpsburg & Yampa Valley rural area—K13ES, Yampa Valley TV Assn., see Gore Pass (KMGH-TV Ch. 7 Denver)—10-w.
- Piceance Creek (rural area)—K07QB, Rio Blanco County TV Assn., see Artesia (KRMA-TV Ch. 6 Denver)—10-w.

- Piceance Creek rural area (central)**—K61BD, K64AV, K67BK, Rio Blanco County TV Assn., see Artesia (KMGH-TV Ch. 7, KUSA-TV Ch. 9 & KCNC-TV Ch. 4 Denver)—20-w each.
- Piceance Creek area & White River area (east & west)**—K54AH, K57AZ, K69BP, Rio Blanco County TV Assn., see Artesia (KMGH-TV Ch. 7, KCNC-TV Ch. 4 & KUSA-TV Ch. 9 Denver)—100-w each.
- Piceance Creek area**—See also White River.
- Pinewood Springs**—See Estes Park Estates.
- Pitkin**—See Ohio City.
- Pitkin & Ohio City**—K10MA, Gunnison County Metropolitan Recreation District, see Antero Junction (KWGN-TV Ch. 2 Denver).
- ★ **Pitkin & Ohio City**—K08JZ, Gunnison County Metropolitan Recreation District, see Antero Junction (KUSA-TV Ch. 9 & KWGN-TV Ch. 2 Denver).
- Pitkin County rural area**—K09LU, K11LW, Woody Creek Recreation Assn., 1338 Grand Ave., Glenwood Springs (KREX-TV Ch. 5 Grand Junction; KUSA-TV Ch. 9 Denver)—10-w each.
- Pitkin County rural area**—See also Woody Creek.
- Pitkin County rural area & Woody Creek**—K13MT, Woody Creek Recreation Assn., see above (KCNC-TV Ch. 4 Denver).
- Placerville**—K03FX, W. Russell Withers Jr., see Carbondale (KREY-TV Ch. 10 Montrose)—10-w.
- ★ **Plateno**—K10IZ, Coronado Silver Corp., Box 608, Antonito (KOB-TV Ch. 4 Albuquerque, NM).
- Powderhorn ski area development & Upper Plateau Creek**—K69AO, Roaring Fork TV Assn. Inc., see Aspen (KREX-TV Ch. 5 Grand Junction)—100-w.
- Powderhorn Valley**—K08EP, Gunnison County Metropolitan Recreation District, see Antero Junction (KREY-TV Ch. 10 Montrose).
- Powderhorn Valley**—K12LX, Gunnison County Metropolitan Recreation District, see Antero Junction (KUSA-TV Ch. 9 Denver).
- Powder Wash**—K10EF, Moffat County, see Axial Basin (KCNC-TV Ch. 4 Denver).
- Radium & Sheephorn**—K70DV, K72DE, Eagle Valley TV Corp., Eagle (KCNC-TV Ch. 4, KUSA-TV Ch. 9 Denver)—20-w, 10-w.
- Rand**—See Coalmont.
- Rangely**—K06IX, Rio Blanco County TV Assn., see Artesia (KREX-TV Ch. 5 Grand Junction)—10-w.
- ★ **Rangely**—K66CG, Royal Publishing Co. of Palm Beach Inc., see Craig (temporarily dark). Note: Sale pends.
- Rangely**—See also Blue Mountain.
- Rangely**—See also Artesia.
- Rangely**—See also Meeker.
- Rangely, Dinosaur & Blue Mountain**—K41AJ, Rio Blanco County TV Assn., see Artesia (KCNC-TV Ch. 4 Denver)—100-w.
- Raymond & Riverside (unincorporated villages of)**—K03EG, K08IN, K11MV, K13NN, Riverside Television Assn. (KMGH-TV Ch. 7, KCNC-TV Ch. 4, KWGN-TV Ch. 2 & KUSA-TV Ch. 9 Denver).
- Red Cliff**—K10HG, Town of Red Cliff, 413 Eagle Rd., Red Cliff (KMGH-TV Ch. 7 Denver).
- Red Cliff**—See also Camp Hale.
- Red Feather Lakes area**—K03EX, K08JJ, K110E, K130T, Mountain Lions of Red Feather Lakes, Box 216, Red Feather Lakes (KMGH-TV Ch. 7, KCNC-TV Ch. 4, KWGN-TV Ch. 2 & KUSA-TV Ch. 9 Denver)—10-w each.
- Redlands**—See Grand Junction.
- Red Mesa**—See Cortez.
- Redstone**—K04HP, Roaring Fork TV Assn., see Aspen (KUSA-TV Ch. 9 Denver)—10-w.
- ★ **Redstone**—K07RR, Roaring Fork TV Assn. Inc., see Aspen (KRMA-TV Ch. 6 Denver)—10-w.
- Redstone**—See also Crystal River.
- Redstone & Upper Crystal River Valley**—K06CK, Crystal River TV Assn., Redstone (KREX-TV Ch. 5 Grand Junction)—10-w.
- Rico**—K09KL, Rico Chamber of Commerce, Box 186 (KREZ-TV Ch. 6 Durango).
- Ridgway**—K03AY, W. Russell Withers Jr., see Carbondale (KREY-TV Ch. 10 Montrose)—10-w.
- ★ **Ridgway**—K13RH, Ridgway TV Assn., Box 252, Ridgway (KJCTV Ch. 8 Grand Junction)—10-w.
- Ridgway & Ouray**—K64BL, City of Ouray, see Ouray (KTSC Ch. 8 Pueblo)—100-w.
- Rifle**—K02GG, W. Russell Withers Jr., see Carbondale (KREX-TV Ch. 5 Grand Junction)—100-w.
- ★ **Rifle**—K57CR, KUTV Inc., see Alamosa (KUTV Ch. 2 Salt Lake City, UT).
- Rifle**—See also Carbondale.
- Rifle Creek**—See Divide Creek.
- Riland**—See Dotsero.
- Riland**—See also Eagle.
- Rio Blanco Valley (NW) & Upper Piceance Creek Basin**—K38AG, Rio Blanco County TV Assn., see Artesia (KRMA-TV Ch. 6 Denver)—100-w.
- ★ **Rio Blanco Valley (NW) & Upper Piceance Creek Basin**—K44AC, Rio Blanco County TV Assn., see Artesia (KCNC-TV Ch. 4 Denver)—100-w.
- Riverside (unincorporated village of)**—See Raymond.
- Roan Creek**—K02KL, K04KF, K13RC, Garfield County, see Carbondale (KWGN-TV Ch. 2 & KRMA-TV Ch. 6 Denver; KJCTV Ch. 8 Grand Junction)—1-w, 10-w, 10-w.
- Roan Creek rural area**—K07AN, Garfield County Metropolitan Recreation District, see Antero Junction (KREX-TV Ch. 5 Grand Junction).
- Roaring Fork River Valley**—See Carbondale.
- Roaring Fork River Valley**—See also Crystal.
- Rogers Mesa**—See Crawford.
- Romeo**—See Alamosa.
- Rnmeo, La Jara, Manassa, Antonito & Alamosa**—K57CB, KKTV Inc., 3100 N. Nevada Ave., Colorado Springs (KKTV Ch. 11 Colorado Springs via microwave)—100-w.
- Royal Gorge**—See Eight Mile Ridge.
- Rullison**—K03DY, W. Russell Withers Jr., see Carbondale (KREX-TV Ch. 5 Grand Junction).
- Rullison rural areas**—See East Rifle.
- Salida**—K09NR, Salida TV Translator Assn., Box 325 (KOAA-TV Ch. 5 Pueblo).
- Salida**—See also Buena Vista.
- Salida & Buena Vista**—K53AR, U. of Southern Colorado, see Aguilar (KTSC Ch. 8 Pueblo)—100-w.
- San Luis**—K02KI, U. of Southern Colorado, see Aguilar (KTSC Ch. 8 Pueblo).
- San Luis & rural area**—K06BE, K09EK, K11GW, Costilla County TV Booster Assn., Box 452, San Luis (KOB-TV Ch. 4, KGGM-TV Ch. 13 & KOAT-TV Ch. 7 Albuquerque, NM).
- Sargents**—K53AY, Gunnison County Metropolitan Recreation District, see Antero Junction (KOAA-TV Ch. 5 Pueblo)—10-w.
- Sedgwick**—See Julesburg.
- Salbert**—See Flagler.
- Sheephorn**—See Colorado River Valley.
- Sheephorn**—See also Radium.
- Silt rural areas & Upper Four Mile Creek**—K52AG, K54AG, Garfield County, see Carbondale (KUSA-TV Ch. 9 & KCNC-TV Ch. 4 Denver)—100-w each.
- Silt rural areas**—See Four Mile Creek.
- Silverton**—K09AP, Silverton TV Assn. Inc., Box 571 (KREX-TV Ch. 5 Grand Junction).
- Skyway**—See Grand Junction.
- Snowmass at Aspen**—K02HI, K04HH, K10IW, Roaring Fork TV Assn., see Aspen (KREX-TV Ch. 5 Grand Junction; KUSA-TV Ch. 9 & KCNC-TV Ch. 4 Denver)—10-w each.
- Somerset**—K02IJ, K10KK, Somerset TV Assn., see below (KOAA-TV Ch. 5 Pueblo; KUSA-TV Ch. 9 Denver).
- ★ **Somerset**—K12MN, Somerset TV Assn., Box 802, Somerset (KREX-TV Ch. 5 Grand Junction).
- South Bertheson Ranch**—See J. O. Weiland Ranch.
- South Fork**—See Masonic Park.
- ★ **South Fork & rural area**—K57BW, South Fork TV Assn., Rte. 0057 Pauite Trail, Del Norte (KNME-TV Ch. 5 Albuquerque, NM)—20-w.
- South Glenwood Springs**—See Carbondale.
- South Rifle**—See East Rifle.
- South Yuma County rural areas**—See Idalia.
- SW Baca County rural area**—K03DZ, K06HW,
- K09JS, Baca County, see Mount Carmel (KKTV Ch. 11 & KRDO-TV Ch. 13 Colorado Springs-Pueblo; KOAA-TV Ch. 5 Pueblo)—10-w each.
- Spring Creek & Taylor River summer home area**—K13RX, Gunnison County Metropolitan Recreation District, see Antero Junction (KREX-TV Ch. 5 Grand Junction).
- Spring Creek, Taylor River Resort & Summer Home area**—K110K, Gunnison County Metropolitan Recreation District, see Antero Junction (KOAA-TV Ch. 5 Pueblo).
- Springfield**—K71CB, K73BV, K75CF, Baca County, see Mount Carmel (KOAA-TV Ch. 5 Pueblo; KKTV Ch. 11 & KRDO-TV Ch. 13 Colorado Springs-Pueblo)—100-w each.
- Staley**—See Goeder.
- Steamboat Springs**—K03CL, K06CF, K09GX, Yampa Valley TV Assn. Inc., see Gore Pass (KUSA-TV Ch. 9, KCNC-TV Ch. 4 & KMGH-TV Ch. 7 Denver).
- Steamboat Springs**—K58AQ, K64AR, Moffat County, see Axial Basin (KRMA-TV Ch. 6 & KWGN-TV Ch. 2 Denver)—100-w each.
- Steamboat Springs**—See also Phippsburg.
- Sunetha**—K74AD, K80AV, Pagosa Springs TV Assn., see Pagosa Springs (KOB-TV Ch. 4 & KOAT-TV Ch. 7 Albuquerque, NM)—10-w each.
- Sunetha**—K68BI, Regents of U. of New Mexico & Board of Education, see Pagosa Springs (KNME-TV Ch. 5 Albuquerque, NM)—20-w.
- Sunetha**—See also Nutria.
- Sutank & rural areas**—K04KC, K12MH, Garfield County, see Carbondale (KWGN-TV Ch. 2 & KRMA-TV Ch. 6 Denver)—5-w, 10-w.
- Sweetwater Creek area**—K03AP, K05EC, K13HO, Sweetwater TV Assn., Gypsum (KUSA-TV Ch. 9, KCNC-TV Ch. 4 & KCNC-TV Ch. 4 Denver).
- Taylor River**—See Division.
- Taylor River**—See also Spring Creek.
- Texas Creek**—See Cotopaxi.
- The Cliffs, Estes Park (west) & Windcliff Estates**—K51AB, K53AC, K55AU, K69AT, Platte Valley Farm Supply Co. d/b as Translator TV Inc., Box 1528, Estes Park (KWGN-TV Ch. 2, KCNC-TV Ch. 4, KMGH-TV Ch. 7 & KUSA-TV Ch. 9 Denver)—10-w each.
- Toponas & rural area**—K12KR, Yampa Valley TV, 561 Russell St., Craig (KCNC-TV Ch. 4 Denver)—10-w.
- Towaoc**—K02BH, K05AU, K10IY, Ute Mountain Ute Tribe of Indians, Towaoc (KOAT-TV Ch. 7 & KGGM-TV Ch. 13 Albuquerque, NM; K0BF Ch. 12 Farmington, NM)—10-w, 1-w, 1-w.
- ★ **Towaoc**—K57BM, Ute Mountain Ute Tribe of Indians, see above (KGGM-TV Ch. 13 Albuquerque, NM).
- Trinidad, Valdez & Hoehne**—K69CX, U. of Southern Colorado, see Aguilar (KTSC Ch. 8 Pueblo)—100-w.
- Troublesome**—See Green Mountain Reservoir.

Translators—Colorado

Twelve Mile Club (S of Fairplay)—K11MM, Twelve Mile Club, 5 Portales Rd., Colorado Springs (KRDO-TV Ch. 13 Colorado Springs-Pueblo).

Upper Crystal River Valley—See Redstone.

Upper Divide Creek—K08HT, W. Russell Withers Jr., see Carbondale (KREX-TV Ch. 5 Grand Junction).

Upper Divide Creek—K10IQ, Garfield County, see Carbondale (KCNC-TV Ch. 4 Denver)—5-w.

Upper Four Mile Creek—See Silt rural areas.

Upper Frying Pan River—K07KF, Fry-Ark TV Assn., Meredith (KREX-TV Ch. 5 Grand Junction).

Upper Frying Pan River (near Thomasville)—K09LE, Roaring Fork TV Assn., see Aspen (KUSA-TV Ch. 9 Denver).

Upper Frying Pan River—See also Lower Frying Pan River.

Upper Piceance Creek Basin—See Rio Blanco Valley NW.

Upper Piedra—See Pagosa Springs.

Upper Piedra (rural area)—K02HX, Upper Piedra TV Assn., see Pagosa Springs (KOATV Ch. 7 Albuquerque, NM).

Upper Plateau Creek—See Powderhorn ski area development.

Upper White River—See Buford.

Uravan—K10GY, San Miguel Power Assn. Inc., see Naturita (KUTV Ch. 2 Salt Lake City, UT).

Uravan—K03FQ, K05GV, K07QI, K12MF, Union Carbide Communications Co. Inc., Tarrytown Technical Center, Tarrytown, NY (KTVX Ch. 4, KUTV Ch. 2 & KUED Ch. 7 Salt Lake City, UT; KREY-TV Ch. 10 Montrose).

Uravan—See also Naturita.

Valdez—K02CR, K07FA, K09FA, Valdez TV Club, Box 133 (KRDO-TV Ch. 13 & KKTV Ch. 11 Colorado Springs; KOAA-TV Ch. 5 Pueblo).

Valdez—See also Trinidad.

Vallecito Reservoir—See Bayfield.

Vallecito Reservoir area—K02ET, K10AD, Lake TV Assn., see Bayfield (KOATV & KOB-TV Ch. 7 Albuquerque, NM)—10-w each.

Victor—K04BY, K12GU, Victor Volunteer Fire Dept., Victor Ave. & 5th St. (KUSA-TV Ch. 9 & KMGH-TV Ch. 7 Denver).

Wagon Wheel Gap rural area—K12IE, Wagon Wheel Gap TV Assn., Creede (KOAA-TV Ch. 5 Pueblo).

Walden—K60BM, Jackson County, see Jackson County (KRMA-TV Ch. 6 Denver)—100-w.

Walden—See also Coalmont.

Washington County—See Akron.

Waunla & Hot Springs—K55BI, K75CV, Gunnison County Metropolitan Recreation District, see Antero Junction (KWGN-TV Ch. 2 Denver; KTSC Ch. 8 Pueblo)—100-w, 20-w.

★ Waunla, Hot Springs & Gunnison—K58BF, City of Ouray, see Ouray (KTSC Ch. 8 Pueblo)—100-w.

Westcliffe—K07BW, K09DY, Custer County (KKTV Ch. 11 & KRDO-TV Ch. 13 Colorado Springs-Pueblo).

★ Westcliffe—K03GG, Southeast Colorado Area Health Education Center Inc., 201 W. 8th St., Suite 625, Pueblo (KTSC Ch. 8 Pueblo).

White River—See Meeker.

White River—See also Piceance.

White River area (east-west) & Piceance Creek area—K32AC, Rio Blanco County TV Assn., see Artesia (KRMA-TV Ch. 6 Denver)—100-w.

Williams Fork rural area—K12DQ, Moffat County, see Axial Basin (KCNC-TV Ch. 4 Denver)—10-w.

Wilson Creek Oil Camp—K13IH, Rio Blanco County TV Assn., see Artesia (KSL-TV Ch. 5 Salt Lake City, UT).

Wilson Creek—See Meeker.

Wilson Oil Camp—See Meeker.

Windcliff Estates—See The Cliffs.

Wolcott—See Eagle.

Woody Creek—See Pitkin County.

★ Woody Creek & Pitkin County rural area—K07RN, Roaring Fork TV Assn. Inc., see Aspen (KRMA-TV Ch. 6 Denver).

Wray—K04DM, K12AM, TV Committee, Box 13 (KLOE-TV Ch. 10 Goodland, KS; KSNK Ch. 8 McCook, NE).

Wray—K56BI, K58BB, K60BK, K62BG, K64BF, Region 1 Translator Assn., see Haxtun (KTVS Ch. 3 Sterling; KWGN-TV Ch. 2, KCNC-TV Ch. 4, KRMA-TV Ch. 6 & KUSA-TV Ch. 9 Denver)—100-w each.

Yampa—See Oak Creek.

Yampa Valley—K07GK, Moffat County, see Axial Basin (KUSA-TV Ch. 9 Denver)—10-w.

Yampa Valley—See also Phippsburg.

Yuma—K13EM, Town of Yuma, 221 S. Main (KCNC-TV Ch. 4 Denver).

Yuma—K32AB, K34AC, K36AC, K38AD, Region 1 Translator Assn., see Haxtun (KWGN-TV Ch. 2, KCNC-TV Ch. 4, KRMA-TV Ch. 6 & KUSA-TV Ch. 9 Denver)—100-w each.

CONNECTICUT

★ Hartford—W47AD, Spanish International Communications Corp., 460 West 42nd St., New York, NY (WXTV Ch. 41 New York, NY-Paterson, NJ)—1000-w.

Waterbury—W61AC, Connecticut Educational Telecommunications Corp., 244 Summit St., Hartford (WEDH Ch. 24 Hartford; WEDW Ch. 49 Bridgeport)—100-w.

West Haven—W59AA, Viacom Bcstg. Inc. (WVIT Ch. 30 New Britain)—1000-w.

DELAWARE

Brookside—See Newark.

Newark & Brookside—W61AN, Francis J. Tafelski, RD 1, Box 394, Middletown (WGCB-TV Ch. 49 Red Lion, PA)—100-w.

FLORIDA

Big Pine—W36AA, W47AC, W55AM, W57AM, W50AK, Board of County Commissioners-Monroe County, Rte. 2, Box 140, Summerland Keys (WPBT Ch. 2, WTVJ Ch. 4, WCIX Ch. 6, WSVN Ch. 7 & WPLG Ch. 10 Miami)—100-w each.

Fort Lauderdale—W61AA, Taft Television & Radio Co. Inc., 1718 Young St., Cincinnati, OH (WCIX Ch. 6 Miami)—100-w.

*Fort Lauderdale—Ch. 63, Neighborhood TV Co. Inc., Box 22073, Phoenix, AZ (KUSK Ch. 7 Prescott, AZ via satellite)—100-w.

Fort Myers—W70AM, W73AI, Leeco TV Inc., 170 Oakley Ave., North Fort Myers (WSVN Ch. 7 & WPLG Ch. 10 Miami)—100-w each.

*Fort Myers—W57AT, The Television Ten Inc., c/o 70 Crestwood Point, Albany, NY 12203 (WSJT Ch. 65 Vineland, NJ via satellite)—100-w.

Fort Pierce, Stuart & Vero Beach—W21AB, WTOG-TV Inc., 3415 University Ave., St. Paul, MN (WTOG Ch. 44 St. Petersburg-Tampa)—100-w.

*Fort Walton Beach—W56AW, WTVY Inc., Box 1089, Dothan, AL (WTVY Ch. 4 Dothan, AL)—100-w.

Hollywood—W69AA, Taft Television & Radio Co. Inc., see Fort Lauderdale (WCIX Ch. 6 Miami)—100-w.

Immokalee & Lehigh Acres—W77AC, W79AM, Leeco TV Inc., see Fort Myers (WSVN Ch. 7 & WPLG Ch. 10 Miami)—100-w each.

Inverness—W61AK, WTOG-TV Inc., see Fort Pierce (WTOG Ch. 44 St. Petersburg)—100-w.

*Key West—W31AB, W39AC, W44AC, W49AE, W66AN, Board of County Commissioners-Monroe County, see Big Pine (WPBT Ch. 2, WTVJ Ch. 4, WCIX Ch. 6, WSVN Ch. 7 & WPLG Ch. 10 Miami)—100-w each.

Lehigh Acres—See Immokalee.

Marathon—W30AB, W38AA, W63AL, W65AP, W68AI, Board of County Commissioners-Monroe County, see Big Pine (WPBT Ch. 2, WTVJ Ch. 4, WCIX Ch. 6, WSVN Ch. 7 & WPLG Ch. 10 Miami)—100-w each.

Matecumbe—W32AB, W35AC, W40AA, W43AD, W59AJ, Board of County Commissioners-Monroe County, see Big Pine (WPBT Ch. 2, WTVJ Ch. 4, WCIX Ch. 6, WSVN Ch. 7 & WPLG Ch. 10 Miami)—100-w each.

Melbourne & Palm Bay—W56BG, WESH-TV Bcstg. Inc., 540 Corporation Ave., Holly Hill (WESH-TV Ch. 2 Daytona Beach-Orlando)—700-w.

*Miami—Ch. 49, Neighborhood TV Co. Inc., see Fort Lauderdale (KUSK Ch. 7 Prescott, AZ via satellite)—100-w.

North Fort Lauderdale—W64AD, Taft Television & Radio Co. Inc., see Fort Lauderdale (WCIX Ch. 6 Miami)—100-w.

Ocala—W29AB, WTOG-TV Inc., see Fort Pierce (WTOG Ch. 44 St. Petersburg-Tampa)—1000-w.

Ocala—W57AN, Gainesville Television Inc., 6220 NW 43rd St., Gainesville (WCJB Ch. 20 Gainesville)—100-w.

Okeechobee—W61AP, WTOG-TV Inc., see Fort Pierce (WTOG Ch. 44 St. Petersburg)—100-w.

Palm Bay—See Melbourne.

Panama City & adjacent communities—W22AD, Board of Regents, Florida State U., 202 Dodd Hall, Tallahassee (WFSU-TV Ch. 11 Tallahassee)—1000-w.

Rock Harbor—W56AZ, W61AI, W64AN, W67AP, W69AS, Board of County Commissioners-Monroe County, see Big Pine (WPBT Ch. 2, WTVJ Ch. 4, WCIX Ch. 6, WSVN Ch. 7 & WPLG Ch. 10 Miami)—100-w each.

*Sebring—W27AE, Hubbard Bcstg. Inc., 3415 University Ave., St. Paul, MN (WTOG Ch. 44 St. Petersburg)—1000-w.

Sebring—K48AN, Taft Television & Radio Co. Inc., see Fort Lauderdale (WTSF-TV Ch. 10 Tampa-St. Petersburg)—1000-w.

Stuart—See Fort Pierce.

Tallahassee—W17AB, Phipps Communications Inc. (WMBB Ch. 13 Panama City)—1000-w. Note: W17AB licensed as LPTV.

Tampa—W50AC, Bahai Honda, 12100 S.W. 87th Ave., Miami (KWEX-TV Ch. 41 San Antonio, TX & KMEX-TV Ch. 34 Los Angeles, CA via satellite)—100-w.

Vero Beach—W64AX, Scripps Howard Bcstg. Co., 622 N. Flagler Dr., West Palm Beach 33480 (WPTV Ch. 5 Palm Beach)—100-w.

Vero Beach—See also Fort Pierce.

White Springs—W70BB, White Springs Bcstg. Co. Inc., Box 968, Alachua (WJKS Ch. 17 Jacksonville)—2.5-w. Requests 100-w.

GEORGIA

*Atlanta—Ch. 57, Neighborhood TV Co. Inc., Box 22073, Phoenix, AZ (KUSK Ch. 7 Prescott, AZ via satellite)—100-w.

Carnesville—W52AA, Georgia Public Telecommunications Commission, 1540 Stewart Ave. SW, Atlanta (WCES-TV Ch. 20 Wrens)—1000-w.

Carrollton—W49AD, Georgia Public Telecommunications Commission, see above (WJSP-TV Ch. 28 Columbus)—1000-w.

Cedartown—W65AD, Georgia Public Telecommunications Commission, see above (WCLP-TV Ch. 18 Chatsworth)—100-w.

Clayton & Mountain City—W06AE, Pulitzer Bcstg. Co., 1111 Olive St., St. Louis, MO (WYFF-TV Ch. 4 Greenville, SC).

Clayton & Mountain City—W09AE, Spartan Radiocasting Co., 224 E. Main St., Spartanburg, SC (WSPA-TV Ch. 7 Spartanburg, SC).

Columbus—W48AB, Georgia Public Telecommunications Commission, see Carnesville (WJSP-TV Ch. 28 Columbus)—1000-w.

Dade County—See Flintstone.

Draketown—W27AA, Georgia Public Telecommunications Commission, see Carnesville (WCLP-TV Ch. 18 Chatsworth)—1000-w.

Elberton—W60AE, Georgia Public Telecommunications Commission, see Carnesville (WCES-TV Ch. 20 Wrens)—1000-w.

Flintstone and rural areas of Dade & Walker Counties—W51AB, Georgia Public Telecommunications Commission, see Carnesville (WCLP-TV Ch. 18 Chatsworth)—100-w.

Hartwell & Royston—W22AC, Georgia Public Telecommunications Commission, see Carnesville (WCES-TV Ch. 20 Wrens)—1000-w.

Hayesville, Hiwassee & Macedonia Community—W07BB, W10AM, W13AX, Tri-County TV Booster Inc., Box 158, Hiwassee (WSB-TV Ch. 2, WAGA-TV Ch. 5 & WXIA-TV Ch. 11 Atlanta).

Hiwassee—W50AB, Georgia Public Telecommunications Commission, see Carnesville (WCLP-TV Ch. 18 Chatsworth)—1000-w.

Hiwassee—See also Hayesville.

Hiwassee & Young Harris, GA and Hayesville, NC—W67AH, Tri-County TV Booster Club Inc., Box 158, Hiwassee (WTBS Ch. 17 Atlanta)—100-w.

Lafayette—W35AA, Georgia Public Telecommunications Commission, see Carnesville (WCLP-TV Ch. 18 Chatsworth)—100-w.

Macedonia Community—See Hayesville.

Mountain City—See Clayton.

Royston—See Hartwell.

★ Savannah—W55AW, Neighborhood TV Co. Inc., see Atlanta (KUSK Ch. 7 Prescott, AZ via satellite)—100-w.

Toccoa—W68AF, Georgia Public Telecommunications Commission, see Carnesville (WCES-TV Ch. 20 Wrens)—1000-w.

Walker County—See Flintstone.

Young Harris—W07BE, W10AQ, W13AY, Tri-County TV Booster Inc., see Hayesville (WXIA-TV Ch. 11, WAGA-TV Ch. 5 & WSB-TV Ch. 2 Atlanta).

Young Harris—W04BJ, Georgia Public Telecommunications Commission, see Carnesville (WCLP-TV Ch. 18 Chatsworth)—100-w.

Young Harris—See also Hiwassee.

HAWAII

Anahola—K63AZ, Hawaii Public Bcstg. Authority, see Kaumakani (KHET Ch. 11 Honolulu)—100-w.

Hakalau—K67BA, Hawaii Public Bcstg. Authority, see Kaumakani (KMEB-TV Ch. 10 Wailuku)—100-w.

Hanalei, Kauai County & Princeville—K03EB, Princeville at Hanalei Community Association, Box 121, Hanalei (KGMB Ch. 9 Honolulu)—10-w.

Hanalei & Princeville—K68BE, Hawaii Public Bcstg. Authority, see Kaumakani (KHET Ch. 11 Honolulu)—100-w.

Hawaiian Ocean View Estates—K69CF, Hawaii Public Bcstg. Authority, see Kaumakani (KMEB-TV Ch. 10 Wailuku)—100-w.

Hilo—K04FE, Hawaii Public Bcstg. Authority, see Kaumakani (KMEB-TV Ch. 10 Wailuku)—100-w.

Kailua—See Kaneohe.

★ Kaneohe & Kailua—K38AN, Hawaii Public Bcstg. Authority, see Kaumakani (KMEB-TV Ch. 10 Wailuku)—1000-w.

Kauai County—See Hanalei.

Kaumakani—K63AI, Hawaii Public Bcstg. Authority, 2350 Dole St., Honolulu (KHET Ch. 11 Honolulu)—20-w.

Kaumakani—K53AM, Channel 13 Club of Kauai Inc., 3259 Hiraoka St., Lihue, Kauai (KHNL Ch. 13 Honolulu)—20-w.

Kilauea—K62AQ, Hawaii Public Bcstg. Authority, see Kaumakani (KHET Ch. 11 Honolulu)—100-w.

Kilauea Military Camp—K56BD, Hawaii Public Bcstg. Authority, see Kaumakani (KMEB-TV Ch. 10 Wailuku)—10-w.

Lihue—K55DZ, Burnham Bcstg. Co. Ltd. Partnership, Suite 1400, One Magnificent Mile, Chicago, IL 60611 (KHON-TV Ch. 2 Honolulu)—100-w.

★ Lihue—K65BV, Ch. 13 Club of Kauai Inc., see Kaumakani (KHNL Ch. 13 Honolulu)—100-w.

Lihue—K67AV, Hawaii Public Bcstg. Authority, see Kaumakani (KHET Ch. 11 Honolulu)—1000-w.

Lihue—K69BZ, Lee Enterprises Inc., 130 E. 2nd St., Davenport, IA (KGMB Ch. 9 Honolulu)—100-w.

Lihue—K74BC, Shamrock Bcstg. Co. Inc., 1290 Ala Moana Blvd., Honolulu (KITV Ch. 4 Honolulu)—100-w.

Naalehu & Pahala—K63BB, Hawaii Public Bcstg. Authority, see Kaumakani (KMEB-TV Ch. 10 Wailuku)—10-w.

Naalehu & Pahala—K74BA, Shamrock Bcstg. Co., see Lihue (KHVO Ch. 13 Hilo)—10-w.

Naalehu & volcano area—K70BS, Shamrock Bcstg. Co., see Lihue (KHVO Ch. 13 Hilo)—10-w.

Pahala—See Naalehu.

★ Princeville at Hanalei—K56AP, Princeville at Hanalei Community Assn., see Hanalei (KITV Ch. 4 Honolulu)—100-w.

Princeville—See also Hanalei.

Waialua—K63AA, Hawaii Public Bcstg. Authority, see Kaumakani (KHET Ch. 11 Honolulu)—100-w.

Walanae Coast Oahu—K56AS, K58AN, K60AW, K66AU, K68AY, City & County of

Honolulu, 650 S. King St., Honolulu (KHON-TV Ch. 2, KITV Ch. 4, KHET Ch. 11, KHNL Ch. 13 & KGMB Ch. 9 Honolulu)—100-w each.

Walmea—K57BI, Lee Enterprises Inc., see Lihue (KGMB Ch. 9 Honolulu)—20-w.

★ Walmea (Kamuela)—K63BP, Hawaii Public Bcstg. Authority, see Kaumakani (KMEB-TV Ch. 10 Wailuku)—100-w.

Walpake—K66AY, Hawaii Public Bcstg. Authority, see Kaumakani (KHET Ch. 11 Honolulu)—10-w.

IDAHO

Ahsahka—K11DK, K13EG, Riverside TV Inc., Rte. 1, Orofino (KHQ-TV Ch. 6 & KREM-TV Ch. 2 Spokane, WA).

Ahsahka & Riverside—K08DU, Riverside TV Inc., see Ahsahka (KXLY-TV Ch. 4 Spokane).

Albion, Burley, Heyburn, Oakley, Paul & Rupert—K69DC, State Board of Education & Board of Regents of U. of Idaho, 1910 University Dr., Boise (KISU-TV Ch. 10 Pocatello)—100-w.

Albion, Burley & Rupert—K61AP, The Post Co., Box 2148, Idaho Falls (KIFI-TV Ch. 8 Idaho Falls)—100-w.

Albion—See Burley.

Albion, Elba & Rupert—K65AZ, Idaho Falls Bcstg. Co. Inc., 1255 E. 17th St., Box 2008, Idaho Falls (KIDK Ch. 3 Idaho Falls)—100-w.

Albion, Elba, Idaho rural area & Malta—K09IR, KMVT Bcstg. Inc., see Ketchum (KMVT Ch. 11 Twin Falls).

Ashton—K05HQ, Upper Valley Translator Committee, RR 1, Sugar City (KPVI Ch. 6 Pocatello)—5-w.

Baker, Lemhi & Lemhi Valley—K05BE, Ramsey Mountain TV Assn., Lemhi Valley (KIDK Ch. 3 Idaho Falls)—10-w.

Baker & Tendoy—K55AI, Salmon TV Translator District, Box 2308, Salmon (KIDK Ch. 3 Idaho Falls)—100-w.

Bancroft, Grace & Soda Springs—K07BK, K09ID, K11BC, K13AY, Caribou County TV Assn., 398 N. Monsanto Blvd., Soda Springs (KUTV Ch. 2 Salt Lake City, UT; KIDK Ch. 3 Idaho Falls; KTVX Ch. 4, KSL-TV Ch. 5 Salt Lake City, UT)—1-w, 1-w, 10-w, 10-w.

★ Bancroft, Grace & Soda Springs—K12LK, Caribou County TV Assn., see above (KISU-TV Ch. 10 Pocatello)—10-w.

Bear Lake County (rural area)—See Dingle.

Blackrock & Inkom—K07NO, Inkom TV Assn., Box 100, Inkom (KIVI Ch. 6 Pocatello)—10-w.

Boise & Coillister—K13ST, King Bcstg. Co., Box 24525, Seattie, WA (KTVB Ch. 7 Boise).

Bonnors Ferry—K56AB, Boundary County TV Translator District, c/o Bob Bradford, Translator Sales & Service, Box 66285, Seattle (KSPS-TV Ch. 7 Spokane, WA)—100-w.

Bonnors Ferry—K59BW, State Board of Education & Board of Regents of U. of Idaho,

see Albion (KUID-TV Ch. 12 Moscow)—100-w.

Bonnors Ferry & Naples—K09HK, K11HM, K13HQ, Boundary County TV Translator District, Star Rte. 1, Bonnors Ferry (KREM-TV Ch. 2, KXLY-TV Ch. 4 & KHQ-TV Ch. 6 Spokane, WA)—10-w each.

Brownlee, ID & Halfway, OR—K09OP, Idaho Power Co., Box 770, Boise (KIVI Ch. 6 Nampa)—5-w.

Brownlee Creek—See Brownlee Power Plant.

Brownlee Power Plant & Brownlee Creek farming area, ID and Halfway, OR—K11PD, Idaho Power Co., see Brownlee (KBCI-TV Ch. 2 Boise)—5-w.

Brownlee Power Plant, ID & Halfway, OR—K13QL, Idaho Power Co., see Brownlee (KTVB Ch. 7 Boise)—5-w.

Burley—See Albion.

Burley & Rupert area—K63BX, Ambassador Media Corp., 7600 Potomac Falls Rd., McLean, VA (KPVI Ch. 6 Pocatello)—100-w.

Burley, Rupert & Albion—K59CC, KMVT Bcstg. Inc., see Ketchum (KMVT Ch. 11 Twin Falls)—100-w.

Cambridge—K09HN, Eugene TV Inc., see Council (KBCI-TV Ch. 2 Boise).

Cambridge & Midvale—K05DC, King Bcstg. Co., see Boise (KTVB Ch. 7 Boise).

Cambridge & Midvale—K11PB, State Board of Education & Board of Regents of U. of Idaho, see Albion (KAID Ch. 4 Boise).

Cascade—K13GO, King Bcstg. Co., see Boise (KTVB Ch. 7 Boise).

Cascade—K11GR, Eugene TV Inc., see Council (KBCI-TV Ch. 2 Boise).

Cascade—K09LO, State Board of Regents of the U. of Idaho, 650 W. State, Room 307, Boise (KAID Ch. 4 Boise).

★ Cascade, McCall & New Meadows—K08JW, No Business TV Assn., Box 243, New Meadows (KIVI Ch. 6 Nampa)—10-w.

Challis—K05CJ, The Post Co., see Albion (KIFI-TV Ch. 8 Idaho Falls).

Challis—K10AW, Idaho Falls Bcstg. Co. Inc., see Albion (KIDK Ch. 3 Idaho Falls)—10-w.

Challis & Ellis rural area—K12LS, State Board of Education & Board of Regents of U. of Idaho, see Albion (KISU-TV Ch. 10 Pocatello)—10-w.

Clayton—K10JR, Clayton Community TV, see below (KIVI Ch. 6 Nampa).

Clayton & rural area (west)—K05AL, Clayton Community TV, General Delivery, Clayton (KIDK Ch. 3 Idaho Falls).

Clearwater River (middle fork)—K11HZ, K13ED, Middle Fork TV, Star Rte., Kooskia (KHQ-TV Ch. 6 & KXLY-TV Ch. 4 Spokane, WA).

Clifton—K08DO, K10DZ, K13DZ, Clifton City Corp., Box 26, Clifton (KUTV Ch. 2, KTVX Ch. 4 & KSL-TV Ch. 5 Salt Lake City, UT).

Coeur d'Alene & Post Falls—K26AD, State Board of Education & Board of Regents of U. of Idaho, see Albion (KUID-TV Ch. 12 Moscow)—100-w.

Coillister—See Boise.

Translators—Idaho

- Coolin, Nordman & surrounding Priest Lake area**—K05GL, K08JH, K10KR, K12LF, Priest Lake Translator District, Box 77, Coolin (KSPS-TV Ch. 7, KREM-TV Ch. 2, KXLY-TV Ch. 4 & KHQ-TV Ch. 6 Spokane, WA)—10-w each.
- Cottonwood, Craigmont, Grangeville & Nezperce**—K59BA, K69AK, K72AL, K75AE, K81AC, Central Idaho TV Inc., 162 E. Main, Grangeville (KUID-TV Ch. 12 Moscow; KLEW-TV Ch. 3 Lewiston; KREM-TV Ch. 2, KXLY-TV Ch. 4, KHQ-TV Ch. 6 Spokane, WA)—20-w, 20-w, 100-w, 100-w, 100-w.
- Cottonwood Creek area**—K09NQ, K11NX, K130Q, Cottonwood Creek TV, Culesac (KHQ-TV Ch. 6, KXLY-TV Ch. 4 & KREM-TV Ch. 2 Spokane, WA).
- Council**—K09OA, K11HA, K13GW, Council Chamber of Commerce, 202 First Ave., Council (KIVI Ch. 6 Nampa; KBCI-TV Ch. 2 & KTVB Ch. 7 Boise).
- Council**—K05GO, State Board of Education & Board of Regents of U. of Idaho, see Albion (KAID Ch. 4 Boise)—5-w.
- Craigmont**—See Cottonwood.
- Crouch & Garden Valley**—K69CK, State Board of Education & Board of Regents of U. of Idaho, see Albion (KAID Ch. 4 Boise)—10-w.
- Crouch, Garden Valley & Terrace Lakes**—K05EY, K09LB, Terrace Lakes Recreation Ranch Inc., Box 65, Garden Valley (KBCI-TV Ch. 2 & KTVB Ch. 7 Boise).
- Crouch, Garden Valley & Terrace Lakes**—K03ET, Garden Valley Translator District, Garden Valley (KIVI Ch. 6 Nampa).
- Crouch rural area, Grimes Pass & Ranger Station**—K11KS, K13LB, Terrace Lakes Recreation Inc., see Crouch (KBCI-TV Ch. 2 & KTVB Ch. 7 Boise).
- Crouch rural area, Grimes Pass & Ranger Station**—K08JA, Garden Valley Translator District, see above (KIVI Ch. 6 Nampa).
- Dingle & Bear Lake County (rural)**—K09PL, K11PP, K13QV, Bear Lake Valley TV Assn., Laketown, UT (KUTV Ch. 2, KTVX Ch. 4 & KSL-TV Ch. 5 Salt Lake City, UT).
- Driggs (rural area)**—K02KD, Grand Targhee, c/o Big Valley Corp., TV Translator K02KD, Alta, WY via Driggs, ID (KPMI Ch. 6 Pocatello)—10-w.
- Driggs & Tetonla, ID-Alta, WY**—K07QC, Grand Targhee, see above (KIDK Ch. 3 Idaho Falls)—10-w.
- Driggs, Tetonla & Victor**—K13QE, State Board of Education & Board of Regents of U. of Idaho, see Albion (KISU-TV Ch. 10 Pocatello)—10-w.
- Driggs, Victor & Tetonla, ID**—K05GU, Grand Targhee, see above (KIFI-TV Ch. 8 Idaho Falls)—10-w.
- Elba**—See Albion.
- Elk Bend**—K07SZ, Elk Bend TV Unincorporated Assn., Star Rte., Salmon (KIFI-TV Ch. 8 Idaho Falls).
- Ellis rural area**—See Challis.
- ★ **Fairfield**—K03FK, K05GT, K09OZ, K13QP, Camas County TV Translator Assn., Box 355, Fairfield (KIVI Ch. 6 Nampa; KTVB Ch. 7, KAID Ch. 4 & KBCI-TV Ch. 2 Boise)—10-w, 10-w, 5-w, 10-w.
- Ferdinand**—K07CP, K09CK, K11CR, Ferdinand TV Service, Village of Ferdinand (KXLY-TV Ch. 4, KREM-TV Ch. 2 & KHQ-TV Ch. 6 Boise, WA).
- Filler, Hansen, Jerome, Kimberly, Twin Falls, Dietrich & Shoshone**—K13LR, State Board of Education & Board of Regents of U. of Idaho, see Albion (KAID Ch. 4 Boise)—100-w.
- Fish Creek, Lava Hot Springs & Portneuf River area**—K11CP, Idaho Falls Bcstg. Co., 3rd. Ave. W & Main St., Lava Hot Springs (KIDK Ch. 3 Idaho Falls).
- Fourth of July Creek & North Fork**—K02CE, North Fork TV Assn., Box 1174, Salmon (KIDK Ch. 3 Idaho Falls)—10-w.
- Garden Valley**—See Crouch.
- Geneva & Raymond**—K08HO, K11FY, K13MH, Thomas Fork Translator System, Geneva (KUTV Ch. 2 & KSL-TV Ch. 5 Salt Lake City, UT; KIDK Ch. 3 Idaho Falls)—1-w, 1-w, 10-w.
- Georgetown**—K69CL, State Board of Education & Board of Regents of U. of Idaho, see Albion (KISU-TV Ch. 10 Pocatello).
- Gibbonsville**—K03FG, K05GG, Lost Trail TV Assn., Star Route, Gibbonsville (KPAX-TV Ch. 8 & KECI-TV Ch. 13 Missoula, MT).
- Glenns Ferry**—K04EN, KMVT Bcstg. Inc., see Ketchum (KMVT Ch. 11 Twin Falls).
- Glenns Ferry**—K05DD, King Bcstg. Co., see Boise (KTVB Ch. 7 Boise).
- Glenns Ferry**—K09HS, Eugene TV Inc., see Council (KBCI-TV Ch. 2 Boise).
- Glenns Ferry**—K13QF, State Board of Education & Board of Regents of U. of Idaho, see Albion (KAID Ch. 4 Boise)—10-w.
- Grace**—See Bancroft.
- Grangeville**—See Cottonwood.
- Grimes Pass**—See Crouch.
- Hagerman**—K57CC, KMVT Bcstg. Inc., see Ketchum (KMVT Ch. 11 Twin Falls)—100-w.
- Hagerman**—K63AM, K65AQ, K67AT, K69BD, Hagerman Translator District, General Delivery, Hagerman (KBCI-TV Ch. 2 & KAID Ch. 4 Boise; KIVI Ch. 6 Nampa; KTVB Ch. 7 Boise)—100-w each.
- ★ **Halley**—K05HM, KMVT Bcstg. Inc., see Ketchum (KMVT Ch. 11 Twin Falls).
- Halley, Ketchum & Sun Valley**—K04EF, Eugene TV Inc., see Council (KBCI-TV Ch. 2 Boise)—5-w.
- Heyburn**—See Albion.
- Idahome**—See Albion.
- Inkom**—See Blackrock.
- Inkom & Blackrock**—K11AG, K13AH, Inkom TV Assn., Inkom (KIDK Ch. 3, KIFI-TV Ch. 8 Idaho Falls)—10-w each.
- Irwin & Swan Valley**—K13QH, State Board of Education & Board of Regents of U. of Idaho, see Albion (KISU-TV Ch. 10 Pocatello).
- Jerome**—See also Twin Falls.
- Johnson Creek area**—K13QC, Lefe Cox, Cox Ranch, Cascade (KIVI Ch. 6 Nampa).
- Jullaetta**—K07NL, K09DF, K11DL, K13FA, Jullaetta TV Assn., Box 153, Jullaetta (KXLY-TV Ch. 4, KREM-TV Ch. 2 & KHQ-TV Ch. 3 Lewiston).
- ★ **Jullaetta**—K05GP, State Board of Education & Board of Regents of U. of Idaho, see Albion (KUID-TV Ch. 12 Moscow). Requests switch to Ch. 64.
- Kamlah**—K07AQ, K09AL, K11KO, K13AP, Kamiah Valley TV Inc., Box 179 (KXLY-TV Ch. 4 & KREM-TV Ch. 2 Spokane, WA; KUID-TV Ch. 12 Moscow; KHQ-TV Ch. 6 Spokane, WA).
- Kellogg**—K67BX, State Board of Education & Board of Regents of U. of Idaho, see Albion (KUID-TV Ch. 12 Moscow)—10-w.
- Ketchum**—K09AQ, KMVT Bcstg. Inc., see below (KMVT Ch. 11 Twin Falls).
- Ketchum**—See also Halley.
- Ketchum, Sun Valley & Warm Springs**—K13HG, KMVT Bcstg. Inc., 2217 Elizabeth Blvd., Twin Falls (KMVT Ch. 11 Twin Falls).
- Kooskia**—K08AW, K10BF, K12BD, Kooskia Lions Club Inc., Kooskia (KREM-TV Ch. 2, KXLY-TV Ch. 4 & KHQ-TV Ch. 6 Spokane, WA).
- ★ **Kooskia & Stitts**—K05GO, State Board of Education & Board of Regents of U. of Idaho, see Albion (KUID-TV Ch. 12 Moscow).
- Lapwai**—K08BO, K13LM, Lapwai Valley TV Assn., Box 2 (KHQ-TV Ch. 6 & KXLY-TV Ch. 4 Spokane, WA).
- ★ **Lapwai & Spalding**—K10LF, State Board of Education & Board of Regents of U. of Idaho, see Albion (KUID-TV Ch. 12 Moscow).
- Lava Hot Springs**—K13CO, The Post Co., see Albion (KIFI-TV Ch. 8 Idaho Falls).
- Lava Hot Springs**—K59BV, State Board of Education & Board of Regents of U. of Idaho, see Albion (KISU-TV Ch. 10 Pocatello).
- Lava Hot Springs**—See also Fish Creek.
- Leadore**—K13RV, The Post Co., see Albion (KIFI-TV Ch. 8 Idaho Falls).
- Leadore (north)**—K61CI, The Post Co., see Albion (KIFI-TV Ch. 8 Idaho Falls)—20-w.
- Leadore & Lee Creek areas**—K11BD, Leadore Community TV Assn., Leadore (KIDK Ch. 3 Idaho Falls).
- Lee Creek**—See Leadore.
- Lemhi**—See Baker.
- Lemhi, Tendoy, Baker, Hayden Basin, North Lemhi Valley**—K09SD, Ramsey Mountain TV Assn. (KIFI-TV Ch. 8 Idaho Falls)—10-w.
- Lemhi Valley**—See Baker.
- Lewiston**—K68BC, K70BA, K72CY, K74CK, K76AH, Orchards Community TV Assn. Inc., Box 492 (KSPS-TV Ch. 7 & KREM-TV Ch. 2 Spokane, WA; KLEW-TV Ch. 3 Lewiston; KXLY-TV Ch. 4 Spokane, WA; KWSU-TV Ch. 10 Pullman, WA; KHQ-TV Ch. 6 Spokane, WA)—20-w, 20-w, 20-w, 10-w, 20-w.
- Lewiston**—K64BR, State Board of Education & Board of Regents of U. of Idaho, see Albion (KUID-TV Ch. 12 Moscow)—10-w.
- Lewiston, ID-Clarkston, WA**—K66CE, Life of Victory TV Inc., 5970 W. 60th Ave., Arva

da, CO (WDLI Ch. 17 Canton, OH via satellite)—100-w.

Little Salmon River (rural area)—K13NH, Canyon TV Assn., Box 3618, New Meadows (KIVI Ch. 6 Nampa).

Little Salmon River rural area (Pinehurst area)—K05FB, K09HW, Canyon TV Assn., see above (KTVB Ch. 7 & KBCI-TV Ch. 2 Boise).

Lowman—K13IA, Eugene TV Inc., see Council (KBCI-TV Ch. 2 Boise).

Malad—K54AS, K56BM, K58AR, K60AZ, Oneida County Translator District, 346 N. Main, Malad (KTVX Ch. 4 & KSTU Ch. 20 Salt Lake City, UT; KIDK Ch. 3 & KIFI-TV Ch. 8 Idaho Falls)—100-w, 100-w, 1-w, 1-w.

Malad—K62BD, State Board of Education & Board of Regents of U. of Idaho, see Albion (KISU-TV Ch. 10 Pocatello)—100-w.

Malta—See Albion.

May & Goldberg rural areas—K02LR, State Board of Education & Board of Regents of U. of Idaho, see Albion (KISU-TV Ch. 10 Pocatello).

McCall—See Cascade.

McCall & North Meadows—K10FD, Eugene TV Inc., see Council (KBCI-TV Ch. 2 Boise)—10-w. Holds CP for change to 10-w.

McCall & New Meadows—K13SO, King Bcstg. Co., see Boise (KTVB Ch. 7 Boise).

McCall & New Meadows—K05FG, State Board of Regents of the U. of Idaho, see Cascade (KAID Ch. 4 Boise)—10-w.

Midvale—See Cambridge.

Mink Creek—K08EZ, K10FF, K13HA, Mink Creek TV Corp., RFD 2, Box 162, Preston (KUTV Ch. 2, KTVX Ch. 4 & KSL-TV Ch. 5 Salt Lake City, UT).

Montpeller—K57BN, State Board of Education & Board of Regents of U. of Idaho, see Albion (KISU-TV Ch. 10 Pocatello)—100-w.

Montpeller—See also Laketown, UT.

Mullan—K10HC, Eagle Communications Inc., 340 W. Main St., Box 1503, Missoula, MT (KECI-TV Ch. 13 Missoula, MT).

Naples—See Bonners Ferry.

New Meadows—See McCall.

New Meadows—See also Cascade.

Nezperce—See Cottonwood.

Nordman—See Coolin.

★ **North Fork**—K04MX, North Fork TV Assn., Box 1106, North Fork (KPAX-TV Ch. 8 Missoula, MT)—10-w.

North Fork—See also Fourth of July Creek.

Oakley—See Albion.

Orofino—K05BS, Banner TV Club, Orofino (KLEW-TV Ch. 3 Lewiston).

Orofino—K07FT, K09FV, K12DY, Orofino TV Inc., Box 1141, Orofino (KXLY-TV Ch. 4, KREM-TV Ch. 2 & KHQ-TV Ch. 6 Spokane, WA).

Paris—See Laketown, UT.

Paul—See Albion.

Peck—K07BQ, K09AX, Peck TV Club, Peck (KXLY-TV Ch. 4 & KHQ-TV Ch. 6 Spokane).

Pinehurst—See Little Salmon River.

Post Falls—See Coeur d'Alene.

Portneuf River—See Fish Creek.

Preston—K26AA, K28AA, K30AB, K32AD, K34AD, K36AD, Franklin County TV District 1, Box 168, Preston (KISU-TV Ch. 10 Pocatello; KUTV Ch. 2, KSTU Ch. 20, KTVX Ch. 4, KSL-TV Ch. 5 Salt Lake City, UT; KIDK Ch. 3 Idaho Falls)—100-w, 100-w, 100-w, 20-w, 100-w, 100-w.

Priest Lake—See Coolin.

Priest Lake rural area—K57CM, State Board of Education & Board of Regents of U. of Idaho, see Albion (KUID-TV Ch. 12 Moscow).

Priest River & Sandpoint—K10GA, Regents of U. of Idaho, see Coeur d'Alene (KUID-TV Ch. 12 Moscow).

★ Priest River & Sandpoint—K64BD, State Board of Education & Board of Regents of U. of Idaho, see Albion (KUID-TV Ch. 12 Moscow)—100-w.

Ranger Station—See Crouch.

Raymond—See Geneva.

Rexburg & St. Anthony—K13UF, Upper Valley Translator Committee, see Ashton (KPVI Ch. 6 Pocatello)—10-w.

Rexburg, St. Anthony & Sugar City—K12MA, The Post Co., Box 2148, Idaho Falls (KIFI-TV Ch. 8 Idaho Falls)—10-w.

★ Richfield—K02JQ, State Board of Education & Board of Regents of U. of Idaho, see Albion (KAID Ch. 4 Boise).

Riverside—See Ahsahka.

Rose Lake & St. Maries—K69CN, State Board of Education & Board of Regents of U. of Idaho, see Albion (KUID-TV Ch. 12 Moscow)—100-w.

Rupert—See Albion.

Rupert—See also Burley.

St. Anthony—See Rexburg.

St. Maries—See Rose Lake.

Salmon—K59AV, K65BG, K69CA, Salmon TV Translator District, see Baker (KPAX-TV Ch. 8 & KECI-TV Ch. 13 Missoula, MT; KIDK Ch. 3 Idaho Falls)—100-w each.

Salmon—K57CI, State Board of Education & Board of Regents of U. of Idaho, see Albion (KISU-TV Ch. 10 Pocatello)—100-w.

Salmon (southern portion) & Williams Creek—K07PV, Salmon Television Translator District, see Baker & Tendoy (KIDK Ch. 3 Idaho Falls).

Sandpoint—See Priest River.

Soda Springs—See Bancroft.

Spalding—See Lapwai.

Stites—K07EW, K09IC, K11ID, Stites Community TV, Box 23 (KXLY-TV Ch. 4, KREM-TV Ch. 2 & KHQ-TV Ch. 6 Spokane, WA).

Stites—See also Kooskia.

Stump Creek—See Tygee Valley.

Sugar City—See Rexburg.

Sun Valley—See Hailey.

Sun Valley—See also Ketchum.

Swan Valley—See Irwin.

Tendoy—See Baker.

Terrace Lakes—See Crouch.

Tetonla—See Driggs.

TwIn Falls—K27AO, Channel 27 Inc., 1866 E. Chisholm Dr., Nampa 83651 (KIVI-TV Ch. 6 Nampa)—100-w.

TwIn Falls—See also Filer.

TwIn Falls & Jerome—K51AU, Ambassador Media Corp., see Burley (KPVI Ch. 6 Pocatello)—100-w.

Tygee Valley & Stump Creek—K10LO, Tygee Valley Ranch, Box 428, Auburn, WY (KIDK Ch. 3 & KIFI-TV Ch. 8 Idaho Falls).

Victor—See Driggs.

Warm Springs—See Ketchum.

White Bird—K09GK, K11BJ, K13JL, White Bird TV Assn., White Bird (KREM-TV Ch. 2, KHQ-TV Ch. 6 & KXLY-TV Ch. 4 Spokane, WA).

Williams Creek—See Salmon.

ILLINOIS

*Aurora—Ch. 69, Neighborhood TV Co. Inc., Box 22073, Phoenix, AZ (KUSK Ch. 7 Prescott, AZ via satellite)—100-w.

Carbondale—W10AH, Paducah Newspapers Inc., Box 1037, Paducah, KY (WPSD-TV Ch. 6 Paducah, KY)—10-w.

Danville—W68AA, WAND TV Inc., Box 631, Decatur (WAND Ch. 17 Decatur)—1000-w.

★ DeKalb—W69BE, Bogner Bcst. Equipment Corp., 410 Railroad Ave., Westbury, NY (KTBN-TV Ch. 40 Santa Ana, CA via satellite)—100-w.

*Evanston—Ch. 54, Neighborhood TV Co. Inc., see Aurora (KUSK Ch. 7 Prescott, AZ via satellite)—100-w.

Robinson—W57AQ, Full Gospel Business Men's Fellowship International-Robinson Chapter, 203 W. Plum, Robinson (WDLI Ch. 17 Canton, OH via satellite)—100-w.

*Rockford—Ch. 68, Neighborhood TV Co. Inc., see Aurora (KUSK Ch. 7 Prescott, AZ via satellite)—100-w.

Columbus—W57AU, Full Gospel Business Men's Fellowship International-Indiana Chapter, 3321 Westenedge Dr., Columbus (WDLI Ch. 17 Canton, OH via satellite)—100-w.

Fort Wayne—W39AA, Fort Wayne Public TV Inc., 7340 Blackhawk Lane, Fort Wayne (WBGU-TV Ch. 57 Lima, OH)—1000-w.

Muncie—W32AC, Full Gospel Fellowship International, Muncie Chapter, 303 Riley Rd.,

INDIANA

Muncie (WDLI Ch. 17 Canton, OH via satellite)—100-w.

IOWA

Bedford—K10GI, K12GN, City of Bedford, c/o City Clerk (KMTV Ch. 3 & WOWT Ch. 6 Omaha, NE).

Carroll—K72CP, K74BM, K78AW, K82AN, City of Carroll, 120 E. 5th St., City Hall (KDIN-TV Ch. 11 Des Moines; WOI-TV Ch. 5 Ames; KCCI-TV Ch. 8 & WHO-TV Ch. 13 Des Moines)—20-w, 100-w, 100-w, 100-w.

Clarinda—K56AF, K58AE, K60AK, K64AH, K66AL, City of Clarinda, 200 S. 15th St., Clarinda (KMTV Ch. 3 Des Moines; WOWT Ch. 6 & KETV Ch. 7 Omaha, NE; KDIN-TV Ch. 11 & WHO-TV Ch. 13 Des Moines)—100-w each.

Decorah—K12EA, KGAN-TV, Box 3131, Cedar Rapids (KGAN Ch. 2 Cedar Rapids).

Decorah—K14AF, Iowa Public Bcstg. Board, 2801 Bell Ave., Box 1758, Des Moines (KYIN Ch. 24 Mason City)—1000-w.

*Des Moines—Ch. 53, Neighborhood TV Co. Inc., Box 22073, Phoenix, AZ (KUSK Ch. 7 Prescott, AZ via satellite)—100-w.

Fenton & Ringsted—K56BF, The Kiwanis Club of Ringsted, 607 2nd Ave. W., West Bend (WHO-TV Ch. 13 Des Moines)—20-w.

Fort Madison & surrounding area—K38AB, Iowa Public Bcstg. Board, see Decorah (KIIN-TV Ch. 12 Iowa City)—1000-w.

Iowa City—K79BL, Palmer Communications Inc., 805 Brady St., Davenport (WOC-TV Ch. 6 Davenport)—100-w.

Iowa City—K74CU, KGAN-TV, see Decorah (KGAN Ch. 2 Cedar Rapids)—100-w.

Keokuk & surrounding area—K44AB, Iowa Public Bcstg. Board, see Decorah (KIIN-TV Ch. 12 Iowa City)—100-w.

Keosauqua & surrounding area—K54AF, Iowa Public Bcstg. Board, see Decorah (KIIN-TV Ch. 12 Iowa City)—100-w.

Lansing—K41AD, Iowa Public Bcstg. Board, see Decorah (KRIN Ch. 32 Waterloo)—1000-w.

McGregor—See Prairie du Chien, WI.

Mount Ayr—K10FY, City of Mt. Ayr, c/o City Clerk, Mt. Ayr (WHO-TV Ch. 13 Des Moines).

Ottumwa—K74CQ, K76BZ, Ottumwa Area Translator System Inc., 925 Queen Ann Ave., Ottumwa (KCCI-TV Ch. 8 & WHO-TV Ch. 13 Des Moines)—100-w each.

Ottumwa & surrounding area—K33AA, Iowa Public Bcstg. Board, see Decorah (KIIN-TV Ch. 12 Iowa City)—1000-w.

Ringsted—See Fenton.

Rock Rapids & surrounding area—K25AA, Iowa Public Bcstg. Board, see Decorah (KSIN Ch. 27 Sioux City)—1000-w.

Rolfe—K72BL, Greater Rolfe Club, 705 Grant, Rolfe (WOI-TV Ch. 6 Ames)—10-w.

Sibley & surrounding area—K33AB, Iowa Public Bcstg. Board, see Decorah (KSIN Ch. 27 Sioux City)—1000-w.

Spencer—K76CE, K78BZ, K80AQ, K83AU, Spencer Area TV Inc., 918 E. 10th St. (KCAU-TV Ch. 9 & KTIV Ch. 4 Sioux City; KELO-TV Ch. 11 Sioux Falls, SD; KUSD-TV Ch. 2 Vermillion, SD)—100-w each.

Washington—K13MN, KGAN-TV, see Decorah (KGAN Ch. 2 Cedar Rapids)—10-w.

KANSAS

Atwood—K13QD, City of Atwood, c/o City Clerk, 112 S. Third, Atwood (KLNE-TV Ch. 3 Lexington, NE).

Blue Rapids—K02HD, K05EV, K07KK, Blue Rapids Chamber of Commerce, 606 Genesee St., Blue Rapids (KSNB-TV Ch. 4 Superior, NE; KSNT Ch. 27 & WIBW-TV Ch. 13 Topeka).

Clay Center—K08AD, City of Clay Center, Box 117 (WIBW-TV Ch. 13 Topeka)—10-w.

Coffeyville—K04EJ, Scripps-Howard Bcstg. Co., Box 1349, 3701 S. Peoria, Tulsa, OK (KJRH Ch. 2 Tulsa, OK)—10-w.

Coffeyville—K05CW, KOTV Inc., 302 S. Frankfort St., Tulsa, OK (KOTV Ch. 6 Tulsa, OK)—10-w.

Frankfort—K06ID, K08HX, City of Frankfort, 109 N. Kansas, Frankfort (KSNT Ch. 27 & WIBW-TV Ch. 13 Topeka).

Great Bend—K71BP, Wichita Television Corp., 1500 N. West St., Box 1010, Wichita (KAKE-TV Ch. 10 Wichita)—100-w.

Greenleaf—K07LG, City of Greenleaf, Greenleaf (KSNT Ch. 27 Topeka).

Hays—K70FE, Wichita Television Corp., see Great Bend (KAKE-TV Ch. 10 Wichita)—100-w.

Herington—K718D, Wichita Television Corp., see Great Bend (KAKE-TV Ch. 10 Wichita)—100-w.

Hoxie—K05FV, City of Hoxie, see below (KWNB-TV Ch. 6 Hayes Center, NE)—10-w.

Hoxie & Immediate area—K11MZ, City of Hoxie, City Clerk, 1024 Royal Ave., Hoxie (KLNE-TV Ch. 3 Lexington, NE).

★ Hoxie & rural area—K69DB, Sheridan County, 929 9th St., Hoxie (KOOD Ch. 9 Hays)—100-w.

Independence—K04DW, Scripps-Howard Bcstg. Co., see Coffeyville (KJRH Ch. 2 Tulsa, OK)—10-w.

Independence—K10FH, KOTV Inc., see Coffeyville (KOTV Ch. 6 Tulsa, OK)—10-w.

Iola—K30AL, Washburn U. of Topeka, Iola (KTWU Ch. 11 Topeka)—1000-w.

★ Iola—K26AE, Washburn U. of Topeka, Iola (KSNF Ch. 16 Joplin, MO)—1000-w.

Lawrence—K07JL, Stauffer Communications Inc., Box 119, Topeka (WIBW-TV Ch. 13 Topeka)—10-w.

Linn—K08IH, City of Linn, Linn (KSNT Ch. 27 Topeka).

★ Luray—K11OH, K13OV, City of Luray, Main St., Luray (KLNE-TV Ch. 3 Lexington, NE; KSNB-TV Ch. 4 Superior, NE).

Translators—Kansas

Manhattan—K70EN, Kansas State U. Foundation, Hollis House, 1408 Denison, Manhattan 66506 (KAKE-TV Ch. 10 Wichita)—100-w.

Marysville—K08ED, Stauffer Communications Inc., see Lawrence (WIBW-TV Ch. 13 Topeka)—10-w.

Natoma—K11NS, K130M, City of Natoma, City Clerk, Natoma (KLNE-TV Ch. 3 Lexington, NE; KSNB-TV Ch. 4 Superior, NE).

Phillipsburg—K66CD, Smoky Hills Public TV, Box 9, 6th & Elm Sts., Bunker Hill (KOOD Ch. 9 Hays)—100-w.

Quinter—K10JQ, K12KH, City of Quinter, Rte. 1, Box 29, Quinter (KLNE-TV Ch. 3 Lexington, NE; KWNB-TV Ch. 6 Hayes Center, NE)—5-w each.

Russell—K75CB, Wichita Television Corp., see Great Bend (KAKE-TV Ch. 10 Wichita)—100-w.

St. Francis—K04AT, St. Francis Chamber of Commerce, 413 E. Washington, St. Francis (KSNK Ch. 8 McCook, NE).

Salina—K18AA, Kansas State Network Inc., 833 N. Main St., Wichita (KSNK Ch. 2 Great Bend)—100-w.

Salina—K34AA, Wichita Television Corp., see Great Bend (KAKE-TV Ch. 10 Wichita)—100-w.

Selden—K13NP, City of Selden, City Clerk, Main St. (KWNB-TV Ch. 6 Hayes Center, NE)—5-w.

Syracuse—K08CA, S. B. TV Booster Station, Box HH (KTVC Ch. 6 Ensign).

Topeka—K07GF, Stauffer Communications Inc., see Lawrence (WIBW-TV Ch. 13 Topeka).

Waterville—K06FP, K08HG, City of Waterville, Waterville (KSNT Ch. 27 & WIBW-TV Ch. 13 Topeka).

KENTUCKY

Annnville, Gray Hawk, McKee & Tyner—W04AC, Multimedia WBIR Inc., see Middlesboro (WBIR-TV Ch. 10 Knoxville, TN)—10-w.

Artemus, Barbourville, Boone Heights & Heldrick—W12AY, Kentucky State Board of Education, 600 Cooper Dr., Lexington (WKSO Ch. 29 Somerset).

Augusta—W56AT, Kentucky State Board of Education, see Artemus (WCVN Ch. 54 Covington)—100-w.

Barbourville—W04AF, W07AH, Barbourville Area TV Corp., 224 N. Main St. (WBIR-TV Ch. 10 & WATE-TV Ch. 6 Knoxville, TN).

Barbourville—See also Artemus.

Boone Heights—See Artemus.

Burkesville—W07AX, W12AW, City of Burkesville, Box 171 (WTVF Ch. 5 & WSMV Ch. 4 Nashville, TN).

Butler—See Boston.

Corbin & Woodbine—W08AJ, Kiwanis Club of Corbin, 1201 S. Main, Corbin (WLOS Ch. 12 Asheville, NC).

Cowan Creek, Eolia & Oven Fork—W09AX, Kentucky State Board of Education, see Artemus (WKHA Ch. 35 Hazard).

Cumberland, Lynch & Totz—W08AZ, Multimedia WBIR Inc., see Middlesboro (WBIR-TV Ch. 10 Knoxville, TN).

Eolia—See Cowan Creek.

Eolia & Whitesburg—W07AS, Whitesburg TV Translator Inc., Box 610, Whitesburg (WBIR-TV Ch. 10 Knoxville, TN).

Falmouth—W56AM, Kentucky State Board of Education, see Artemus (WKON Ch. 52 Owenton)—100-w.

Gray Hawk—See Annnville.

Hawesville—W55AJ, Kentucky Authority for ETV, 600 Cooper Dr., Lexington (WKMA Ch. 25 Madisonville)—100-w.

Heldrick—See Artemus.

*Hopkinsville—W57AJ, Kentucky Authority for ETV, see Hawesville (WKMA Ch. 35 Madisonville)—10-w.

Hopkinsville—W64AV, Kentucky Authority for Educational TV, see Hawesville (self originating).

Letcher—W67AN, Kentucky Authority for ETV, see Hawesville (WKHA Ch. 35 Hazard)—10-w.

Louisa—W10AR, Kentucky State Board of Education, see Artemus (WKMR Ch. 38 Morehead).

Lynch—See Cumberland.

Manchester—W03AB, Cartis Carpenter, Rte. 3, Manchester (WATE-TV Ch. 6 Knoxville, TN).

Mayking & Whitesburg—W66AH, Kentucky State Board of Education, see Artemus (WKHA Ch. 25 Hazard)—100-w.

McKee—See Annnville.

Middlesboro—W04AH, Multimedia WBIR Inc., 205 S. Main St., Box 2760, Greenville, SC 29602 (WBIR-TV Ch. 10 Knoxville, TN).

Middlesboro—W07AJ, Middlesboro Emergency Rescue Squad Inc., Box 514, Middlesboro (WTVK Ch. 26 Knoxville, TN).

Monticello—W12AD, Bill Breeding, 205 N. Main St., Monticello (WBIR-TV Ch. 10 Knoxville, TN).

Note: W12AD licensed as LPTV.

Oven Fork—See Cowan Creek.

*Pikeville—W32AG, West Virginia Telecasting Inc., 23 Broadcast Plaza, Hurricane, WV 25526 (WVAH-TV Ch. 23 Charleston-Huntington)—1000-w.

Pineville—W08BL, Kentucky State Board of Education, see Artemus (WKSO Ch. 29 Somerset).

Thompkinsville & surrounding rural area—W55AL, Kentucky Authority for ETV, see Hawesville (WKSO Ch. 29 Somerset)—100-w.

Totz—See Cumberland.

Tyner—See Annnville.

Whitesburg—W04AX, Holston Valley Bcstg. Corp., 22 Commerce St., Kingsport (WKPF-TV Ch. 19 Kingsport, TN).

Whitesburg—See also Eolia.

Whitesburg—See also Mayking.

Woodbine—See Corbin.

LOUISIANA

*Baton Rouge—Ch. 55, Neighborhood TV Co. Inc., Box 22073, Phoenix, AZ (KUSK Ch. 7 Prescott, AZ via satellite)—100-w.

*Baton Rouge—Ch. 61, Panorama Bcstg. Corp., 206 Bayberry Lane, Rocky Hill, CT (WSJT Ch. 65 Vineland, NJ via satellite)—100-w.

Crowley—W65AS, Full Gospel Business Men's Fellowship, 233 W. Hall St., Lake Charles (WDLI Ch. 17 Canton, Ohio)—100-w. Note: Licensed as low power station.

Lake Charles—W63AQ, Border TV Club, Box 166, Sweetgrass, MT (WDLI Ch. 17 Canton, OH)—14.1-w.

Monroe—W02AW, KTVE Inc., Box 408, Albany, GA (KTVE Ch. 10 Monroe, LA-EI Dorado, AR)—10-w. Note: Requests CP for switch to low power license.

*Morgan City—K57DI, Louisiana TV Bcstg. (WBRZ Ch. 2 Baton Rouge)—1025-w.

*Shreveport—Ch. 55, Neighborhood TV Co. Inc., see Baton Rouge (KUSK Ch. 7 Prescott, AZ via satellite)—100-w.

MAINE

Allagash—W02BB, W12BE, Allagash Plantation, Main Rd. (both WAGM-TV Ch. 8 Presque Isle).

Allagash—W048H, U. of Maine, see Madawaska (WMEM-TV Ch. 10 Presque Isle).

Bethel, Greenwood & Locke Mill—W04BS, Colby-Bates-Bowdoin Educational Telecasting Corp., 1450 Lisbon St., Lewiston 04240 (WCBB Ch. 10 Augusta)—5-w.

Bridgton, Harrison & North Bridgton—W03AM, Colby-Bates-Bowdoin Educational Telecasting Corp., see Bethel (WCBB Ch. 10 Augusta)—10-w.

Calais—W57AQ, WLBZ-TV Inc., Box 934, Bangor (WLBZ-TV Ch. 2 Bangor)—100-w.

Calais—W61AQ, Diversified Communications, 35 Hildreth St., Bangor 04401 (WABI-TV Ch. 5 Bangor)—100-w.

Falmouth—W57AP, Bogner Bcst. Equipment Corp., 401 Railroad Ave., Westbury, NY (KTBN-TV Ch. 40 Santa Ana, CA via satellite)—100-w.

Greenwood—See Bethel.

Harrison—See Bridgton.

Locke Mill—See Bethel.

Lower Sabao Lake & Mopang Lake—W10AU, Princeton-Calais Translators Inc., see Princeton (WLBZ-TV Ch. 2 Bangor).

Madawaska—W11AA, WAGM-TV Inc., Box 1149, Presque Isle (WAGM-TV Ch. 8 Presque Isle).

Mopang Lake—See Lower Sabao Lake.

North Bridgton—See Bridgton.

*Pittsfield—W04BT, Colby-Bates-Bowdoin Educational Telecasting Corp., see Bethel (WCBB Ch. 10 Augusta)—10-w.

Princeton—W78AD, W80AF, Princeton-Calais Translators Inc., 33 Swan St. (WLBZ-TV Ch. 2 & WABI-TV Ch. 6 Bangor)—20-w each.

St. Francis—W02AU, St. Francis Chamber of Commerce, Main St. (WAGM-TV Ch. 8 Presque Isle).

St. Francis—W04AY, U. of Maine, see Madawaska (WMEM-TV Ch. 10 Presque Isle).

Waterville—W04AK, WLBZ-TV Inc., 579 Congress St., Portland (WLBZ-TV Ch. 2 Bangor).

MARYLAND

Barton—W09AC, W11AF, W13AE, Barton TV Translators Inc., Barton (KDKA-TV Ch. 2 & WTAE-TV Ch. 4 Pittsburgh, PA; WJAC-TV Ch. 6 Johnstown, PA).

Elferslie, MD & Hyndman, PA—W05AN, W08BC, W12AS, Palo Alto Translator TV, Rte. 1, Hyndman (KDKA-TV Ch. 2 & WTAE-TV Ch. 4 Pittsburgh, PA; WJAC-TV Ch. 6 Johnstown, PA).

Flintstone—W08BN, W11AL, W13AD, Flintstone Community TV Inc., Flintstone (WJAC-TV Ch. 6 Johnstown, PA; WUSA Ch. 9 & WJLA-TV Ch. 7 Washington, DC).

Frederick—W62AY, Maryland Public Bcstg. Commission, 11707 Bonita Ave., Owings Mills (WMPF Ch. 22 Annapolis)—1000-w.

Oakland—W36AB, Maryland Public Bcstg. Commission, see Frederick (WWPB Ch. 31 Hagerstown).

St. Mary's County—W71AF, Board of Education of St. Mary's County, Supt. of Schools, Leonardtown (WCPB Ch. 28 Salisbury)—100-w.

Westport—W08AQ, W10AE, W12AJ, United TV Inc., Rte. 1, Box 351 (KDKA-TV Ch. 2 & WTAE-TV Ch. 4 Pittsburgh, PA; WJAC-TV Ch. 6 Johnstown, PA).

MASSACHUSETTS

Adams—W51AE, Viacom Bcstg. Inc., 1211 Ave. of the America, New York, NY (WNYT Ch. 13 Albany, NY)—1000-w.

*Boston—Ch. 62, Neighborhood TV Co. Inc., Box 22073, Phoenix, AZ (KUSK Ch. 7 Prescott, AZ via satellite)—100-w.

Dennis—W67BA, Cape Video Network Ltd. Partnership, 29 Bassett Lane, Hyannis 02601 (WCYX Ch. 58 Vineyard Haven)—100-w. Note: Licensed as low power station.

Lanesborough, Lenox, Pittsfield & West Pittsfield—W07AI, Viacom Bcstg. Inc., 15 N. Pearl St., Menands, NY (WNYT Ch. 13 Albany, NY)—10-w.

Lenox—See Lanesborough.

Pittsfield—See Lanesborough.
 Springfield—W69AQ, NBN Inc., 418 Longhill St., Springfield (WSBK-TV Ch. 38 Boston)—100-w.
 West Pittsfield—See Lanesborough.

MICHIGAN

Ann Arbor—W67AJ, Eastern Michigan U., Ypsilanti (WLNS-TV Ch. 6 Lansing)—100-w.
 Bessemer, Ramsey & Wakefield—W07AU, W09AQ, Tri City Improvement Corp., Bessemer (KDLH-TV Ch. 3 & KBJR-TV Ch. 6 Duluth, MN).

Calumet—W05AQ, WLUC Partners, Box 460, Marquette (WLUC-TV Ch. 6 Marquette)—100-w.

Champlon—W11AV, Neighborhood Twp., Translator TV Authority, Rte. 1, Box 124A, Champion (WLUK-TV Ch. 11 Green Bay, WI).

Crystal Falls Township—W49AF, Crystal Falls Township, c/o B.W. St. Clair, 5970 W. 70th Ave., Arvada, CO (WLUK-TV Ch. 11 Green Bay, WI)—100-w.

Detroit—K66BV, Los Cerezos Television Co., 1150 17th St. NW, Washington, DC (KWEX-TV Ch. 41 San Antonio, TX & KMEX-TV Ch. 34 Los Angeles, CA)—100-w.

Detroit—W26AB, Neighborhood TV Co. Inc., Box 22073, Phoenix, AZ (KUSK Ch. 7 Prescott, AZ via satellite)—100-w.

Escanaba—W72AJ, Burnham Bcstg. Co. (WLUK-TV Ch. 11 Green Bay, WI)—100-w.

Escanaba—W76AI, WLUC Partners, see Calumet (WLUC-TV Ch. 6 Marquette)—100-w.

Felch—W09BA, Felch Area TV Corp., Felch (WLUK-TV Ch. 11 Green Bay, WI).

Gwinn—W02AM, Forsyth Twp. TV Co-Op, Box 66 (WLUK-TV Ch. 11 Green Bay, WI).

Iron Mountain—K47AF, W59AQ, W63AW, K69BA, W72AA, W75AE, W77AA, U.P. TV Systems Inc., c/o Richard E. Abraham, 219 East A St., Iron Mountain (KTBN-TV Ch. 40 Santa Ana, CA via satellite; WGN-TV Ch. 9 Chicago, IL via satellite; WYAH Ch. 27 Portsmouth, VA; WPNE Ch. 38 & WBAY-TV Ch. 2 Green Bay, WI; WLUC-TV Ch. 6 Marquette; WLUK-TV Ch. 11 Green Bay, WI; WJMN-TV Ch. 3 Escanaba)—100-w, 100-w, 100-w, 20-w, 100-w, 100-w, 100-w.

Iron Mountain—W08BG, WLUC Partners, see Calumet (WLUC-TV Ch. 6 Marquette).

★ Iron Mountain—W56BF, W67AO, U.P. TV Systems Inc., see above (WKBD-TV Ch. 50 Detroit & WJFW-TV Ch. 12 Rhinelander, WI)—100-w, 20-w.

L'Anse—W70AZ, WLUC Partners, see Calumet (WLUC-TV Ch. 6 Marquette)—100-w.

*Lansing—Ch. 69, Neighborhood TV Co. Inc., see Detroit (KUSK Ch. 7 Prescott, AZ via satellite)—100-w.

Leeland & surrounding area—W69AV, Central Michigan U., Anspach 155, Mount Pleasant (WCML-TV Ch. 6 Alpena)—100-w.

Ramsey—See Bessemer.

Republic—W07AK, W09AJ, Republic Twp.,

Clerk, Republic (WFRV-TV Ch. 5 & WLUK-TV Ch. 11 Green Bay, WI). Note: Request CPs for 10-w each.

Traverse City—W46AD, Central Michigan U., see Leeland (WCML-TV Ch. 6 Alpena)—100-w.

Wakefield—See Bessemer.

White Pine—W07AA, W70AT, W74AS, W83AS, Porkie Mountains TV Co. Inc., Box 35 (KDLH-TV Ch. 3 Duluth, MN; WJFW-TV Ch. 12 Rhinelander, WI; WDIO-TV Ch. 10 Duluth, MN; WLUC-TV Ch. 9 Marquette)—1-w, 100-w, 100-w, 100-w.

MINNESOTA

Aitkin—K70DH, Benedek Bcstg. of Minnesota, 1801 Grand Ave., Des Moines, IA (KDLH-TV Ch. 3 Duluth)—100-w.

Aitkin—K66BI, Channel 10 Inc., see Grand Marais (WDIO-TV Ch. 10 Duluth)—100-w.

★ Aitkin—K64BJ, Hubbard Bcstg. Inc., see Alexandria (KSTP-TV Ch. 5 Minneapolis-St. Paul)—100-w.

Alexandria—K36AA, K38AC, K40AA, K62AU, Selective TV Inc., Box 665, Alexandria (KDLO-TV Ch. 3 Florence, SD; KARE Ch. 11 Minneapolis-St. Paul; KTHI-TV Ch. 11 Fargo, ND; KWCM-TV Ch. 10 Appleton)—100-w each.

Alexandria—K24AE, Hubbard Bcstg. Inc., 3415 University Ave., St. Paul (KSTP-TV Ch. 5 Minneapolis-St. Paul)—100-w.

★ Alexandria & Douglas County—K58AT, Central Minnesota TV Co., 720 Hawthorne St., Alexandria (WIRT Ch. 13 Hibbing)—100-w.

Appleton—K52AH, K54AK, K60AB, Rural Western UHF TV Corp., Northwestern State Bank (WCCO-TV Ch. 4, KSTP-TV Ch. 5 & KARE Ch. 11 Minneapolis-St. Paul)—100-w each.

Baudette—K53BL, K55BH, K57AR, Lake of the Woods County, Baudette (KXJB-TV Ch. 4 Valley City, ND; KTHI-TV Ch. 11 Grand Forks, ND; WDAZ-TV Ch. 8 Devils Lake, ND)—100-w each.

Bemidji—K46AG, K48AO, K50AK, Headwaters TV Translator Corp., Box 83 (KDLH-TV Ch. 3 & KBJR-TV Ch. 6 Duluth; WIRT Ch. 13 Hibbing)—100-w each.

Bergville, Funkley, Northme & Shooks—K02HG, K04BX, EZ-TV Inc., Big Fork (WIRT Ch. 13 Hibbing; KDLH-TV Ch. 3 Duluth)—10-w, 1-w.

Big Falls & rural areas—K60BO, K62BJ, K64AM, County of Koochiching, Box 186, Courthouse, International Falls (KBJR-TV Ch. 6 & KDLH-TV Ch. 3 Duluth; WIRT Ch. 13 Hibbing)—100-w each.

Big Fork, Marcell & Marcell rural area—K67CA, K69CR, EZ-TV Inc., Big Fork (KDLH-TV Ch. 3 & KBJR-TV Ch. 6 Duluth)—100-w each.

Birchdale, Black River rural areas & Loman—K56BO, W58AI, County of Koochiching, see Big Falls (KDLH-TV Ch. 3 Duluth; WIRT Ch. 13 Hibbing)—100-w each.

Black River—See Birchdale.

Blue Earth—K70DR, KTTC TV Inc., 601 First Ave. SW, Rochester (KTTC Ch. 10 Rochester)—100-w.

Brainerd—K74CM, Benedek Bcstg. of Minnesota, see Aitkin (KDLH-TV Ch. 3 Duluth)—100-w.

Brainerd—K57BJ, Channel 10 Inc., see Grand Marais (WDIO-TV Ch. 10 Duluth)—100-w.

Brainerd—K22AC, Hubbard Bcstg. Inc., see Alexandria (KSTP-TV Ch. 5 Minneapolis-St. Paul)—100-w.

Brainerd resort area—K78BP, Northland Communications Corp., Box 341, Brainerd (KDLH-TV Ch. 3 Duluth)—100-w.

Breckenridge, MN & Wahpeton, ND—K09MF, Spokane TV Inc., W. 500 Boone Ave., Spokane, WA (KTHI-TV Ch. 11 Fargo, ND)—10-w.

Cass Lake—K78AK, Benedek Bcstg. of Minnesota, see Aitkin (KDLH-TV Ch. 3 Duluth)—10-w.

Cass Lake—K82AF, RJR Communications Inc., 230 E. Superior St., Duluth (KBJR-TV Ch. 6 Duluth)—10-w.

Deer River—K59BQ, Benedek Bcstg. of Minnesota, see Aitkin (KDLH-TV Ch. 3 Duluth)—100-w.

Deer River—K61BH, RJR Communications Inc., see Cass Lake (KBJR-TV Ch. 6 Duluth)—100-w.

Donnelly & Herman—K57BL, K59BT, K61BJ, Tri-County UHF-TV Inc., Box 216, Donnelly (KTHI-TV Ch. 11 Fargo, ND; KMSP-TV Ch. 9 Minneapolis-St. Paul; KDLO-TV Ch. 3 Florence, SD)—100-w each.

Donnelly & Herman—K63BW, Hubbard Bcstg. Inc., see Alexandria (KSTP-TV Ch. 5 Minneapolis-St. Paul)—100-w.

Douglas County—See Alexandria.

Ely—K70CZ, K72CJ, K74CD, K76CF, K82BF, M.I.R.A. TV, a partnership, 4991 Excelsior Blvd., Minneapolis (KBJR-TV Ch. 6 Duluth; CKPR-TV Ch. 2 Thunder Bay, Ont.; KDLH-TV Ch. 3, WDIO-TV Ch. 10, WDSE-TV Ch. 8 Duluth)—20-w, 20-w, 20-w, 10-w, 10-w.

Fairmont—K79BK, KTTC TV Inc., see Blue Earth (KTTC Ch. 10 Rochester)—100-w.

★ Fergus Falls—K55DF, Spokane Television Inc., see Breckenridge (KTHI-TV Ch. 11 Fargo, ND)—100-w.

Fergus Falls—K02MM, WDAY Inc., 301 S. 8th St., Fargo, ND (WDAY-TV Ch. 6 Fargo, ND)—10-w.

Funkley—See Bergville.

Grand Marais—K63BI, Benedek Bcstg. of Minnesota, see Aitkin (KDLH-TV Ch. 3 Duluth)—100-w.

Grand Marais—K65BJ, RJR Communications Inc., see Cass Lake (KBJR-TV Ch. 6 Duluth)—100-w.

Grand Marais—K72CZ, Duluth, MN-Superior Area ETV Corp., 1202 E. University Circle, Duluth (WDSE-TV Ch. 8 Duluth)—100-w.

Grand Marais—K61AF, Channel 10 Inc., 10 Observation Rd., Duluth (WDIO-TV Ch. 10 Duluth)—100-w.

Grand Portage—K57BH, Benedek Bcstg. of Minnesota, see Aitkin (KDLH-TV Ch. 3 Duluth)—100-w.

Grand Portage—K59BJ, RJR Communications Inc., see Cass Lake (KBJR-TV Ch. 6 Duluth)—100-w.

Grand Portage—K77BW, Duluth, MN-Superior Area ETV Corp., see Grand Marais (WDSE-TV Ch. 8 Duluth)—100-w.

Grand Portage—K55BR, Channel 10 Inc., see Grand Marais (WDIO-TV Ch. 10 Duluth, MN-Superior)—100-w.

Granite Falls—K59BE, K61AU, K63AU, K65BA, K67AN, K69DP, Minnesota Valley TV Improvement Corp., Granite Falls (KCMT Ch. 7 Alexandria; WCCO-TV Ch. 4, KMSP-TV Ch. 9 & KSTP-TV Ch. 5 Minneapolis-St. Paul; KWCM-TV Ch. 10 Appleton; KARE Ch. 11 Minneapolis-St. Paul)—110-w each.

Grygla—K55DY, K57AS, K59AX, Lake of the Woods County, see Baudette (KXJB-TV Ch. 4 Valley City, ND; WDAZ-TV Ch. 8 Devils Lake, ND; KTHI-TV Ch. 11 Fargo, ND)—100-w each.

Herman—See Donnelly.

International Falls—K60BT, County of Koochiching, see Big Falls (KBJR-TV Ch. 6 Duluth)—100-w.

Little Falls—K69DA, Hubbard Bcstg. Inc., see Alexandria (KSTP-TV Ch. 5 Minneapolis-St. Paul)—100-w.

Loman—See Birchdale.

Long Prairie—K32AE, Hubbard Bcstg. Inc., see Alexandria (KSTP-TV Ch. 5 Minneapolis-St. Paul)—100-w.

Marcell—See Big Fork.

Marshall—K30AC, Hubbard Bcstg. Inc., see Alexandria (KSTP-TV Ch. 5 Minneapolis-St. Paul)—100-w.

Max & surrounding rural areas—K60BL, K62BH, EZ-TV Inc., see Big Fork (WIRT Ch. 13 Hibbing; KDLH-TV Ch. 3 Duluth)—100-w each.

Max, Squaw Lake & rural area—K11EA, EZ-TV Inc., see Big Fork (KDLH-TV Ch. 3 Duluth).

Norris Camp—K67BC, K69BK, Lake of the Woods County, see Baudette (WDAZ-TV Ch. 8 Devils Lake, ND; KTHI-TV Ch. 11 Fargo, ND)—100-w each.

★ Norris Camp—K65CS, Lake of the Woods County, see Baudette (KXJB-TV Ch. 4 Valley City, ND)—100-w.

Northme & rural areas—K55BY, K57BK, County of Koochiching, see Big Falls (WIRT Ch. 13 Hibbing; KDLH-TV Ch. 3 Duluth)—100-w each.

Northme—See Bergville.

Olivia—K49AJ, K51AL, K53AO, K55CK, Renville County TV Corp., Olivia (KSTP-TV Ch. 5, WCCO-TV Ch. 4, KARE Ch. 11 & KTCA-TV Ch. 2 Minneapolis-St. Paul)—100-w each.

Orr—K79AL, K82AI, Orr Area Minneonto II, Box 1, Orr (KDLH-TV Ch. 3 Duluth).

★ Pine City—K07SY, RJR Communications Inc., see Cass Lake (KBJR-TV Ch. 6 Duluth)—100-w.

Translators—Minnesota

Pope County & Starbuck—K64BG, K66BA, K68BP, Starbuck Area Development Corp., 202 Ave. Third E., Starbuck (KXJB-TV Ch. 4 Valley City, ND; KMSP-TV Ch. 9 & WCCO-TV Ch. 4 Minneapolis-St. Paul)—100-w each.

Red Lake—K63AR, K65BN, K67BM, K69BT, Red Lake Band of Chippewa Indians, Box 1457, Bemidji (WGN-TV Ch. 9 Chicago, IL via satellite; WDAY-TV Ch. 6 Fargo, ND; KNMT Ch. 12 Walker, MN; KTHI-TV Ch. 11 Fargo, ND)—100-w each.

★ **Red Lake**—K61CM, Red Lake Band of Chippewa Indians, see above (WTBS Ch. 17 Atlanta, GA via satellite)—100-w.

Redwood Falls—K58AS, K60AQ, K62AA, W64AC, K66BB, K68BJ, Redwood TV Improvement Corp., Box 51, Redwood Falls (KELO-TV Ch. 11 Sioux Falls, SD; KSTP-TV Ch. 6, WCCO-TV Ch. 4, KTCA-TV Ch. 2, KMSP-TV Ch. 9 & KARE Ch. 11 Minneapolis-St. Paul)—100-w, 100-w, 10-w, 10-w, 10-w, 10-w.

★ **Roseau**—K50AM, K52AM, Roseau County, County Court House, Roseau (WDAZ-TV Ch. 8 Devils Lake, ND; KTHI-TV Ch. 11 Fargo, ND)—100-w each.

St. James—K32AF, Hubbard Bcstg. Co., see Alexandria (KSTP-TV Ch. 5 Minneapolis-St. Paul)—1000-w.

St. James—K44AD, K46AA, K48AA, K50AB, K52AB, K54AC, Watonwan TV Improvement Assn., 124 6th Ave. (KMSP-TV Ch. 9, KTCA-TV Ch. 2 & KSTP-TV Ch. 5 Minneapolis-St. Paul; KAAL Ch. 6 Austin; KARE Ch. 11 & WCCO-TV Ch. 4 Minneapolis-St. Paul)—100-w each. K48AA requests CP to change primary station to KMSP-TV Ch. 9 Minneapolis-St. Paul.

Shooks—See Bergville.

Silver Bay—K69AJ, K71BT, K75BY, K78CU, City of Silver Bay, c/o Edward J. Arola, Municipal Bldg., Silver Bay (WDSE-TV Ch. 8, KBJR-TV Ch. 6, KDLH-TV Ch. 3 & WDIO-TV Ch. 10 Duluth)—100-w each.

Squaw Lake—See Max.

Starbuck—See Pope County.

★ **Swenda Lake area in Pope County**—K64BG, K66BA, K68BP, Starbuck Area Development Corp., see Pope County (WCCO-TV Ch. 4, KARE Ch. 11 & KMSP-TV Ch. 9 Minneapolis-St. Paul)—100-w each.

Virginia & northern rural area—K66AP, K68AT, County of Koochiching, see Big Falls (KBJR-TV Ch. 6 & KDLH-TV Ch. 3 Duluth)—all 100-w.

Wabasha—K57CN, Hubbard Bcstg. Inc., see Alexandria (KSTP-TV Ch. 5 Minneapolis-St. Paul).

Wadena—K20AC, Hubbard Bcstg. Inc., see Alexandria (KSTP-TV Ch. 5 Minneapolis-St. Paul)—1000-w.

Walker—K67BZ, K69CP, Leech Lake TV Corp., Box 493, Walker (KDLH-TV Ch. 3 Duluth; WIRT Ch. 13 Hibbing)—100-w each. K69CP requests CP to change primary station to KSTP-TV Ch. 5 Minneapolis-St. Paul.

Williams—K61AR, K63AS, Lake of the Woods County, see Baudette (WDAZ-TV Ch. 8 Devils Lake; KTHI-TV Ch. 11 Fargo, ND)—100-w each.

Williams—K59AX, Lake of the Woods

County, see Baudette (KXJB-TV Ch. 4 Valley City)—100-w.

★ **Willmar**—K06LO, Ebonite Corp., 1556 Gervais St., St. Paul 55109 (KXLI Ch. 41 St. Cloud)—10-w.

Willmar—K14AD, Hubbard Bcstg. Inc., see Alexandria (KSTP-TV Ch. 5 Minneapolis-St. Paul)—1000-w.

Willmar—K46AC, K50AG, UHF TV Inc., Box 241, Willmar (KARE Ch. 11 & KSTP-TV Ch. 5 Minneapolis-St. Paul)—100-w each.

Windom—K56AH, K58AF, K60AD, K62AI, K64AK, City of Windom, 44-49th St. (KMSP-TV Ch. 9, KSTP-TV Ch. 5, KTCA-TV Ch. 2 & KARE Ch. 11 Minneapolis-St. Paul; KELO-TV Ch. 11 Sioux Falls, SD)—100-w each.

Winona—K74CZ, KTTC TV Inc., see Blue Earth (KTTC Ch. 10 Rochester)—100-w.

Worthington—K20AD, Hubbard Bcstg. Inc., see Alexandria (KSTP-TV Ch. 5 Minneapolis-St. Paul)—1000-w.

MISSISSIPPI

Columbia—W45AA, Mississippi Authority for ETV, Drawer 1101, Jackson (WMAH-TV Ch. 19 Biloxi)—1000-w.

★ **Greenwood**—W31AC, Mississippi Telecasting Co. Inc., Drawer 720, Greenwood 38930 (WABG-TV Ch. 6 Greenwood-Greenville)—1000-w.

Laurel—W09AU, WLOX Television Inc., Buena Vista Hotel, Central Beach Blvd., Biloxi (WLOX-TV Ch. 13 Biloxi).

MISSOURI

★ **Bethany**—K55DH, Elba Development Corp., 311 Ridge Rd. E., Rochester, NY (KQTV Ch. 2 St. Joseph)—100-w.

Cabool—K06AQ, K08AT, K13FD, City of Cabool, Cabool (KDEB-TV Ch. 27, KYTV Ch. 3 & KOLR Ch. 10 Springfield).

Cape Girardeau—K10KM, WSIL-TV Inc., TV Bldg., 21 Poplar St., Harrisburg (WSIL-TV Ch. 3 Harrisburg)—10-w.

Columbia—K56AU, New WAVE Corp., 915 E. Broadway, Columbia (KETC Ch. 9 St. Louis)—100-w. Requests CP to switch to Ch. 23, specify principal community as Columbia & Boone County & increase power to 1000-w.

Dresden, Georgetown & Sedalla—K110J, Price Communications Corp., Box 659, Jefferson City (KRCG Ch. 13 Jefferson City)—10-w.

Georgetown—See Dresden.

★ **Grant City**—K57CP, Elba Development Corp., see Bethany (KQTV Ch. 2 St. Joseph)—100-w.

Kansas City—See Kansas City, KS.

Kimberling City—K06GD, K13JM, Table Rock Lake Rebroadcast Co. Inc., Hillbilly Bowl (KDEB-TV Ch. 27 & KOLR Ch. 10 Springfield).

Kimberling City—K08GN, Charles Woods Television Corp., Box 1089, Dothan, AL 36302 (KDEB-TV Ch. 27 Springfield).

Marceline—K74CQ, K76CA, K78BX, Marceline Translator System, City Hall (WDAF-TV Ch. 4, KCTV Ch. 5 & KMBC-TV Ch. 9 Kansas City)—100-w each.

★ **Poplar Bluff**—K15AE, WSIL-TV, 21 W. Poplar St., Harrisburg, IL (WSIL-TV Ch. 3 Harrisburg, IL)—1000-w.

★ **Princeton**—K55BD, Gilbro Communications Ltd. Partnership, 2739 Martinque Lane, Lexington, KY (KTVO Ch. 3 Ottumwa, IA-Kirksville)—100-w.

Sedalla—See Dresden.

★ **Spickardville**—K60AU, Gilbro Communications Ltd. Partnership, see Princeton (KTVO Ch. 3 Ottumwa, IA-Kirksville, MO)—100-w.

Unionville—K59AJ, K61AG, City of Unionville, c/o City Clerk, Unionville (WHO-TV Ch. 13 & KCCL-TV Ch. 8 Des Moines, IA)—100-w each.

MONTANA

Absarokee—K05EI, K10MQ, K12HX, Absarokee Community TV Club, Absarokee (KULR-TV Ch. 8 Billings; KOUS-TV Ch. 4 Hardin-Billings; KTVO Ch. 2 Billings)—1-w, 10-w, 1-w.

Ashland & Broadus rural areas—K04EE, Powder River County TV Board, Broadus (KULR-TV Ch. 8 Billings)—10-w.

Ashland & Broadus rural areas—K06KI, K09PH, Ashland Television District, Box 288, Ashland (KULR-TV Ch. 8 & KTVO Ch. 2 Billings)—10-w each.

★ **Ashland, Busby, Crow Agency & Lame Deer**—K11NZ, Dull Knife Memorial College Inc., Lame Deer (KYUS-TV Ch. 3 Miles City).

Ashland, Colstrip, Forsyth (rural area) & Lame Deer area—K61BL, Colstrip Television District, Box 672, Colstrip (KULR-TV Ch. 8 Billings)—100-w.

Ashland & Otter Creek—K05AD, K12FA, Ashland TV Club, Ashland (KTVO Ch. 2 & KULR-TV Ch. 8 Billings).

★ **Babb & St. Mary**—K06JT, Babb TV Booster Club, Box 14, Babb (KCFW-TV Ch. 9 Kalispell)—0.25-w.

Baker—K04IH, K08IP, K10JP, K13OW, Baker TV Tax District, Box 580, Baker (KXMA-TV Ch. 2 Dickinson, ND; KHSD-TV Ch. 11 Lead, SD; KXGN-TV Ch. 5 Glendive; KIVV-TV Ch. 5 Lead, SD)—10-w each.

Basin—K09BG, K11LA, Basin TV Assn., Box 481, Basin (KXLF-TV Ch. 4 & KTVM Ch. 6 Butte).

Bear Creek Valley, Ennis, Madison Valley & Varney area—K11CI, Madison TV Assn. Inc., Ennis (KXLF-TV Ch. 4 Butte)—10-w.

Bear Creek, Fargo Armells, Indian Butte areas & Roy (rural area E)—K06BG, Roy TV Tax District, see Horse Ranch (KFBB-TV Ch. 5 Great Falls)—10-w.

Belgrade—See Bozeman.

Belle Creek, Bliddle, Broadus, Mid Powder

River, Mizpah (rural) & Upper Powder River—K06AA, Powder River County TV Board, see Ashland (KTVO Ch. 2 Billings)—10-w.

Bliddle—See Belle Creek.

Big Arm, Dayton, Elmo & Rollins—K03DJ, K05EE, Blacktail TV Tax District, 434 Forest Hill Rd., Kalispell (KREM-TV Ch. 2 & KXLY-TV Ch. 4 Spokane, WA)—10-w.

Big Arm Bay—See Elmo.

Big Elk Valley, Lebo Valley & Two Dot—K11FX, K13MK, Two Dot TV Repeater Assn., Two Dot (KTVO Ch. 2 & KULR-TV Ch. 8 Billings).

Bigfork—K75AZ, K80AX, K82AQ, Blacktail TV Tax District, see Big Arm (KREM-TV Ch. 2, KXLY-TV Ch. 4 Spokane, WA; KRTV Ch. 3 Great Falls)—10-w, 100-w, 100-w.

★ **Bigfork & Kalispell**—K67CZ, Blacktail TV Tax District, see Big Arm (KSPS-TV Ch. 7 Spokane, WA)—20-w.

★ **Bigfork, Lakeside, Somers & vicinity**—K69AQ, Blacktail TV Tax District, see Big Arm (KRTV Ch. 3 Great Falls)—10-w.

Big Sandy—K07IP, K10BK, K130Q, Big Sandy TV Club, Box 278, Big Sandy (CFAC-TV-7 Ch. 7 Lethbridge, Alta.; KFBB-TV Ch. 5 & KRTV Ch. 3 Great Falls).

Big Timber, Big Timber Creek area, Boulder Creek area, Melville & Otter Creek—K11NL, K13BD, Sweet Grass TV Club, Big Timber (KTVO Ch. 2 & KULR-TV Ch. 8 Billings)—10-w, 1-w.

Big Timber & Livingston (eastern rural area)—K69CM, KTVO Inc., 3203 3rd Ave. N., Box 2557, Billings (KTVO Ch. 2 Billings)—100-w.

Big Timber Creek—See Big Timber.

Birney—K11CH, K13RW, Birney TV Club, Birney (KTVO Ch. 2 & KULR-TV Ch. 8 Billings).

Bitterroot, Camas Prairie, Hot Springs & Niarada—K11IL, Hot Springs Community TV, see Hot Springs (KPAX-TV Ch. 8 Missoula).

Black Butte, Brusett, Edwards & Jordan—K09HI, K11HE, Garfield TV Club, Brusett (KULR-TV Ch. 8 & KTVO Ch. 2 Billings).

Bobtail Creek—See Pipe Creek.

Bobtail Creek, Libby Dam Site Trailer Park, Pipe Creek & Quartz Creek—K11MF, K13MY, Libby Video Club, Box 856, Libby (KSPS-TV Ch. 7 & KREM-TV Ch. 2 Spokane, WA).

Border Field, Sunburst, Sweetgrass & West Butte—K63AQ, K65DK, Border TV Club, Box 166, Sweetgrass (CFAC-TV-7 Ch. 7 Lethbridge, Alta.; KFBB-TV Ch. 5 Great Falls)—20-w each.

Boulder—K07BM, K10HD, K13KP, Boulder TV Assn., Box 24, Boulder (KXLF-TV Ch. 4 Butte; KRTV Ch. 3 Great Falls; KTVM Ch. 6 Butte)—10-w, 10-w, 1-w.

Boulder Creek—See Big Timber.

Box Elder—K08HI, K13HX, Box Elder TV Club, Box 66, Box Elder (KFBB-TV Ch. 5 & KRTV Ch. 3 Great Falls).

★ **Bozeman**—K09PZ, Harriscope Bcstg. Corp., Box 2512, Billings (KULR-TV Ch. 8 Billings)—100-w.

- Bozeman, Belgrade & Manhattan—K18AF, KTVQ Inc., see Big Timber (KTVQ Ch. 2 Billings)—100-w.**
- ★ **Bozeman & Livingston—K63BQ, K65BZ, Richards Repeater Service, Box 1395, Bozeman (KTVM Ch. 6 Butte; KULR-TV Ch. 8 Billings)—100-w each.**
- Broadus—See Ashland.**
- Broadus—See also Belle Creek.**
- Broadus & Powder River (lower & upper areas)—K08JV, Powder River County TV Board, see Ashland (KTVQ Ch. 2 Billings)—10-w.**
- Broadus & Upper Powder River—K03CS, Powder River County TV Board, see Ashland (KHSD-TV Ch. 11 Lead, SD)—10-w.**
- Broadus (rural area S & W of Broadus), Stacey & Sonnette—K10AC, K12CQ, Powder River County TV Board, see Ashland (KTVQ Ch. 2 Billings)—10-w.**
- Brockway—See Circle.**
- Brockway & Circle—K04HU, K10AT, Circle TV Booster Club Inc., see Circle (KXMD-TV Ch. 11 & KUMV-TV Ch. 8 Williston, ND)—10-w each.**
- Browning—K11CA, Browning TV Club, Box 700, Browning (CFAC-TV-7 Ch. 7 Lethbridge, Alta.).**
- Bruselt—See Black Butte.**
- Bruselt (northern & western rural areas)—K06EB, Garfield TV Club, see Black Butte (KRTV Ch. 3 Great Falls)—10-w.**
- Bull Lake area near Troy—K03DM, K05FD, Lake Creek TV District, Box 155, Troy (KHQ-TV Ch. 6 & KREM-TV Ch. 2 Spokane, WA).**
- Bull Lake Valley—K09KE, K11KP, K13KV, Lake Creek TV District, see Bull Lake (KHQ-TV Ch. 6, KXLY-TV Ch. 4 & KREM-TV Ch. 2 Spokane, WA).**
- Burgess Lake, Lynch Creek & Weeksville—K68AW, Plains-Paradise TV District, see Plains (KECI-TV Ch. 13 Missoula)—100-w.**
- Busby—See Ashland.**
- Camas Prairie—See Bitterroot.**
- Castle Rock & Lame Deer—K70ER, KTVQ Inc., see Big Timber (KTVQ Ch. 2 Billings).**
- Checkerboard—K11CC, Checkerboard TV, Martinsdale (KFBB-TV Ch. 5 Great Falls).**
- Checkerboard area & Martinsdale—K07KD, Checkerboard TV, Martinsdale (KRTV Ch. 3 Great Falls).**
- Chinook, Clear Creek, Fairview & Zurich—K02BT, K04AN, K06DT, Chinook TV Assn., Chinook (KFBB-TV Ch. 5 Great Falls; CFAC-TV-7 Ch. 7 Lethbridge, Alta.; KRTV Ch. 3 Great Falls)—1-w, 10-w, 1-w.**
- Chinook & Fairview—K09BR, Snake Creek TV Assn. Inc., Chinook (KFBB-TV Ch. 5 Great Falls).**
- Chinook & surrounding area—K63AR, Chinook TV Assn. Inc., see above (KRTV Ch. 3 Great Falls)—100-w.**
- Chinook & surrounding rural area—K61BK, K65BR, Chinook TV Assn., see above (KFBB-TV Ch. 5 Great Falls & CFAC-TV-7 Ch. 7 Lethbridge, Alta.)—100-w each.**
- Circle—K13BC, Circle TV Booster Club Inc., Box 216, Circle (XGXN-TV Ch. 5 Glendive)—10-w.**
- Circle—See also Brockway.**
- Circle & Brockway—K06KY, Circle TV Booster Club Inc., see Circle (KXMD-TV Ch. 11 Williston, ND).**
- Circle, Cohagen, Rock Springs & Terry—K07EK, Sheep Mountain TV Club, Terry (KYUS-TV Ch. 3 Miles City)—10-w.**
- Clear Creek—See Chinook.**
- Cohagen—See Circle.**
- Colstrip—K090Y, K110Y, K13PV, Colstrip TV Club, Box 141, Colstrip (KULR-TV Ch. 8 Billings; KYUS-TV Ch. 3 Miles City & KTVQ Ch. 2 Billings)—1-w, 1-w, 10-w.**
- Colstrip—See also Ashland.**
- Condon—K07GM, Summit TV Improvement Assn., Condon (KXLF-TV Ch. 4 Butte)—5-w.**
- Conner & Darby—K02GZ, K07FV, Upper Bitter Root TV Club, General Delivery, Darby (KECI-TV Ch. 13 Missoula; KXLF-TV Ch. 4 Butte)—5-w, 1-w.**
- Conrad—K06IL, K08DT, K10DX, K12DJ, Conrad TV District, Box 594 (CFCN-TV-5 Ch. 13 Lethbridge, Alta.; KRTV Ch. 3 & KFBB-TV Ch. 5 Great Falls; CFAC-TV-7 Ch. 7 Lethbridge, Alta.)—10-w, 10-w, 10-w, 1-w.**
- Cooke City—See Clarks Fork, WY.**
- Coram, Martin City, Hungry Horse & West Glacier—K07IT, K10LH, K12LJ, Desert Mountain TV Assn., Box 114, Martin City (KXLY-TV Ch. 4, KHQ-TV Ch. 6 & KREM-TV Ch. 2 Spokane, WA)—5-w each.**
- Coram, Lake McDonald & West Glacier—K05FC, Desert Mountain TV Assn., see above (KCFW-TV Ch. 9 Kalispell).**
- Crow Agency—See Ashland.**
- Crow Agency—See also Hardin.**
- Cut Bank, Montana Power Camp, North Montana Power Camp & Santa Rita—K09FS, K11AN, K13AR, Glacier County TV Club Inc., Box 326, Santa Rita (KRTV Ch. 3 Great Falls; CFAC-TV-7 Ch. 7 Lethbridge, Alta.; KFBB-TV Ch. 5 Great Falls).**
- Darby—See Conner.**
- ★ **Dayton, Rollins & Skidoo Bay—K58BE, K67CZ, Blacktail TV Tax District, see Big Arm (KXLY-TV Ch. 4 & KREM-TV Ch. 2 Spokane, WA)—20-w each.**
- Dayton—See Big Arm.**
- Dayton—See also Polson.**
- DeBorgia—K02HN, K04DU, West End TV Club, Box 52 (KECI-TV Ch. 13 Missoula; KXLY-TV Ch. 4 Spokane, WA).**
- Decker—K04HB, Decker TV Translator Assn., Decker (KULR-TV Ch. 8 Billings).**
- Deer Lodge—K09BF, Deer Lodge Community TV, Box 431, Deer Lodge (KECI-TV Ch. 13 Missoula).**
- Del Bonita—K05CZ, Del Bonita TV Club, Box 2295, Cut Bank (CFAC-TV-7 Ch. 7 Lethbridge, Alta.).**
- ★ **Del Bonita & surrounding community—K11PW, Del Bonita TV Club, Box 1111, Cut Bank (KRTV Ch. 3 Great Falls).**
- Dell—K06FN, K11IN, Armstead, Dell, Horse Prairie TV Booster Club, Dell (KIFI-TV Ch. 8 Idaho Falls, ID; KXLF-TV Ch. 4 Butte).**
- Denton—K10HB, K12HP, Denton TV Assn., 1000 Lehman, Denton (KFBB-TV Ch. 5 Great Falls; KULR-TV Ch. 8 Billings).**
- Dodson & Wagner—K10FC, K12GP, Phillips County TV Translator District, Box 614, Malta (KRTV Ch. 3 & KFBB-TV Ch. 5 Great Falls).**
- Dodson, Wagner & rural area—K08FS, Phillips County TV Translator District, see Dodson (KTVQ Ch. 2 Billings).**
- Drummond, Hall, New Chicago & Willow Creek—K10HI, Drummond TV Tax District, Box 415, Drummond (KECI-TV Ch. 13 Missoula).**
- Eagleton, Hopp, Illiad & Spring Coulee—K09EN, Export TV Assn., Big Sandy (KFBB-TV Ch. 5 Great Falls).**
- East Glacier—K08IU, K10HK, K13EJ, East Glacier TV Assn., Glacier (CFAC-TV-7 Ch. 7 Lethbridge, Alta.; KRTV Ch. 3 Great Falls; KFBB-TV Ch. 5 Great Falls).**
- East Helena, Fort William Henry Harrison, Helena & Lake Helena—K08GK, KXLF-TV Inc., Box 3500, Butte (KXLF-TV Ch. 4 Butte)—10-w.**
- East Missoula & Upper Rattlesnake area—K11J, Eagle Communications Inc., 10889 Wilshire Blvd., Los Angeles, CA (KECI-TV Ch. 13 Missoula).**
- Edwards—See Black Butte.**
- Ekalaka—K07EQ, K09BE, K13LN, Ekalaka Community TV Club, Ekalaka (KXMA-TV Ch. 2 Dickinson, ND; KXGN-TV Ch. 5 Glendive; KHSD-TV Ch. 11 Lead, SD).**
- Elliston—K07KW, K10J, Elliston TV Group, Box 332, Elliston (KTVH Ch. 12 Helena; KXLF-TV Ch. 4 Butte)—25-w each.**
- Elmo & Big Arm Bay—K11RX, Blacktail TV Tax District, see Bigfork & Kalispell (KREM-TV Ch. 2 Spokane, WA via translator)—10-w.**
- Elmo—See also Big Arm.**
- Elmo—See also Polson.**
- ★ **Emigrant & rural area—K57CE, Paradise Valley TV District, Rte. 1, Emigrant (KULR-TV Ch. 8 Billings)—100-w.**
- Emigrant, Milner Basin & Paradise Valley—K05EH, K07JK, K10AH, Paradise Valley TV District, Rte. 1, Emigrant (KULR-TV Ch. 8 Billings; KTVM Ch. 6 Butte; KXLF-TV Ch. 4 Butte)—10-w each.**
- Ennis—See Bear Creek Valley.**
- Ennis, McAllister, Watkins & rural area SE of Ennis—K09KH, Eagle Communications Inc., see East Missoula (KTVM Ch. 6 Butte).**
- Fairview—See Chinook.**
- Fairview & Sidney—K13IG, Richland TV Club, 119 4th Ave. SE, Sidney (KXGN-TV Ch. 5 Glendive)—10-w.**
- Fallon & Terry—K13IK, Prairie TV Club, Terry (KULR-TV Ch. 8 Billings)—10-w.**
- Fallon Creek, Lame Jones, Plevna & Willard areas—K07FS, Plevna TV Booster Club, Plevna (KXMA-TV Ch. 2 Dickinson, ND).**
- Fargo Armells—See Bear Creek.**
- Ferndale—K12LO, Swan Hill TV Inc., Big Fork (KPAX-TV Ch. 8 Missoula)—10-w.**
- Ferndale, Lakeside, Somers & Swan Valley—K06EL, Swan Hill TV Club Inc., Big Fork (KCFW-TV Ch. 9 Kalispell)—10-w.**
- Finley Point, Flathead Lake (western & southern shores) & Rollins—K60AL, Blacktail TV Tax District, see Big Arm (KRTV Ch. 3 Great Falls)—20-w.**
- Fisher Ranch area—K11MS, K13NM, Thomas J. Fisher, Saco (KRTV Ch. 3 & KFBB-TV Ch. 5 Great Falls).**
- Flat Head Creek—See Clyde Park.**
- Flathead Lake—See Finley Point.**
- Forsyth—K07LO, K09BW, K11CB, Forsyth Community TV Relay System Inc., 690 Main, Forsyth (KYUS-TV Ch. 3 Miles City; KTVQ Ch. 2 & KULR-TV Ch. 8 Billings).**
- Forsyth (E & W rural area), Hammond Valley West, Lower Rosebud Creek & Rosebud area—K04FF, Forsyth Community TV Relay System Inc., see Forsyth (KULR-TV Ch. 8 Billings).**
- Forsyth & eastern rural area—K12LR, Forsyth TV Tax District, Box 214, Forsyth (KTVQ Ch. 2 Billings)—10-w.**
- Forsyth rural area—K75CL, Harriscope Bcstg., Box 2512, Billings (KULR-TV Ch. 8 Billings)—20-w.**
- Forsyth rural area—See also Ashland.**
- Fort Benton—K07AL, K09NC, K13AC, Fort Benton TV Club, 1712 Franklin St., Fort Benton (KRTV Ch. 3 Great Falls; KTVH Ch. 12 Helena; KFBB-TV Ch. 5 Great Falls).**
- Fortine & Rexford—K05GC, Rexford-Marston TV District, Box 92, Rexford (KPAX-TV Ch. 8 Missoula)—10-w.**
- Fort Peck & Nashua—K73BN, K79AV, Valley County Television District 1, Box 311, Glasgow (KRTV Ch. 3 Great Falls; KXMD-TV Ch. 11 Williston, ND)—100-w, 20-w.**
- Fort Peck, Nashua & rural area—K75CT, Valley County Television District 1, see above (KFBB-TV Ch. 5 Great Falls)—100-w.**
- Fort William Henry Harrison—See East Helena.**
- Four Buttes—See Scobey.**
- Four Buttes & rural area (south)—K60BN, Klear-Vu Television District, Box 686, Scobey (KXMD-TV Ch. 11 Williston, ND)—100-w.**
- Galpin, Glasgow, King Springs & Tampico—K09HY, K11IA, K13IB, Valley County Television District 1, see Fort Peck (KRTV Ch. 3 Great Falls; KUMV-TV Ch. 8 & KXMD-TV Ch. 11 Williston, ND)—10-w, 1-w, 1-w.**
- Gallatin River—See Resort area above Middle Fork.**
- Gateway area & Rexford area—K02AQ, Channel 4 TV Inc., Eureka (KECI-TV Ch. 13 Missoula).**

Translators—Montana

- Glacier, Liberty & Toole Counties—K74DW, K75AG, K78AH, East Butte TV Club Inc., Joplin (CHATV Ch. 6 Medicine Hat, Alta.; CFNC-TV-5 Ch. 13 Lethbridge, Alta.; KRTV Ch. 3 Great Falls)—100-w each. K78AH requests modification of license for LPTV authorization.
- Glacier, Joplin, Toole & Liberty communities—K54AM, East Butte TV Club, see above (KFBB-TV Ch. 5 Great Falls)—1000-w.
- Glasgow—See Galpin.
- Glasgow & rural area—K07JG, Valley County Television District 1, see Fort Peck (KFBB-TV Ch. 5 Great Falls)—10-w.
- Glendive—K13PL, Meyer Bcstg. Co., 200-1/2 Fourth St., Bismarck, ND (KUMV-TV Ch. 8 Williston, ND)—100-w.
- Glen Lake area—K07IK, K11EM, Pinkham Mountain TV Club, Eureka (KREM-TV Ch. 2 & KHQ-TV Ch. 6 Spokane, WA)—1-w, 10-w.
- Grass Range—K07OZ, K11BR, K13BL, Grass Range TV Tax District, Box 124, Grass Range (KRTV Ch. 3 & KFBB-TV Ch. 5 Great Falls; KULR-TV Ch. 8 Billings)—10-w, 1-w, 1-w.
- Hall—See Drummond.
- Hammond Valley West—See Forsyth (E & W rural area).
- Hardin, Crow Agency & rural area (north)—K06KF, KTVQ Inc., see Big Timber (KTVQ Ch. 2 Billings)—100-w.
- Harlem—K07BX, K12EQ, Harlem TV Club, Box 336 (KFBB-TV Ch. 5 & KRTV Ch. 3 Great Falls).
- ★ Harlem—K10LT, Harlem TV Club (CFAC-TV-7 Ch. 7 Lethbridge, Alta.).
- Harlowton—K10AX, K13BE, Harlowton TV Assn., Harlowton (KTVQ Ch. 2 & KULR-TV Ch. 8 Billings)—10-w each.
- Harlowton, Two Dot & Martinsdale—K59CE, K51CE, Marlo TV Assn. (KTVQ Ch. 2 & KULR-TV Ch. 8 Billings)—100-w each.
- Havre—K09HZ, KFBB Corp., Box 1139, Great Falls (KFBB-TV Ch. 5 Great Falls)—100-w.
- ★ Havre—K15BN, Arapahoe County TV Club, 18100 E. Berry Dr., Aurora 80015 (WTBS Ch. 17 Atlanta, GA via satellite)—1000-w.
- Haxby—K05CD, Valley TV Club Inc., see Fort Peck (KTVQ Ch. 2 Billings).
- Heart Butte—K08JB, K10KQ, School District 1, Heart Butte (KFBB-TV Ch. 5 Great Falls; CFAC-TV-7 Ch. 7 Lethbridge, Alta.).
- ★ Heart Butte—K12KY, School District 1, Heart Butte (KRTV Ch. 3 Great Falls).
- Heath & surrounding area—K55AJ, KTVQ Inc., see Big Timber (KTVQ Ch. 2 Billings)—10-w.
- Hebgen Dam Resort, Madison Arm, Summer Home area & West Yellowstone—K11JH, K13JN, West Yellowstone TV Translator District, West Yellowstone (KIDK Ch. 3 & KIFI-TV Ch. 8 Idaho Falls, ID).
- Helena—K10FI, KFBB Corp., see Havre (KFBB-TV Ch. 5 Great Falls)—100-w.
- Helena—See also East Helena.
- Heron, Noxon & Trout Creek—K08GU, K10HA, K12HO, Trout Creek, Heron & Noxon TV District, Box 1502, Noxon (KREM-TV Ch. 2, KXLY-TV Ch. 4 & KHQ-TV Ch. 6 Spokane, WA)—10-w each.
- Hinsdale, Rock Creek & Vandalia—K07DI, Hinsdale TV Club, Hinsdale (KUMV-TV Ch. 6 Williston, ND).
- Hinsdale & rural area (north)—K10JK, K13JO, Hinsdale TV Club, Hinsdale (KRTV Ch. 3 Great Falls; CKTV Ch. 2 Regina, Sask.)—10-w, 1-w.
- Hinsdale & Saco—K09BX, Phillips County TV Translator District, see Dodson (KTVQ Ch. 2 Billings).
- Hinsdale rural area & Saco—K06FI, K12FB, Phillips County TV Translator District, see Dodson (KFBB-TV Ch. 5 & KRTV Ch. 3 Great Falls).
- Hogeland & Turner—K66BZ, Big Flat TV Assn., Turner (KRTV Ch. 3 Great Falls)—100-w.
- Hopp—See Eagleton.
- Horse Ranch area & Roy—K09CB, K11HN, Roy TV Tax District, Box 494, Roy (KFBB-TV Ch. 5 & KRTV Ch. 3 Great Falls).
- Hot Springs—See Bitterroot.
- Hot Springs & rural area E—K05AH, Hot Springs TV Assn., Box 405 (KECI-TV Ch. 13 Missoula)—5-w.
- Howard—K06JU, Forsyth TV Tax District, see Forsyth (KULR-TV Ch. 8 Billings)—10-w.
- Howard (rural community)—K10AJ, Howard TV Club, Route 2, Box 35, Forsyth (KTVQ Ch. 2 Billings).
- ★ Howard (rural community)—K12LN, Howard TV Club, see above (KULR-TV Ch. 8 Billings).
- Hungry Horse—See Coram.
- Hysham—K11OS, K13PO, Treasure County TV District, Hysham (KTVQ Ch. 2 & KULR-TV Ch. 8 Billings)—10-w each.
- Illad—See Eagleton.
- Indian Butte—See Bear Creek.
- Jackson & rural area NW—K08GE, Jackson Booster Club, Jackson (KECI-TV Ch. 13 Missoula).
- Joplin—K48AI, KRTV Inc, Box 1331, Great Falls (KRTV Ch. 3 Great Falls)—1000-w.
- ★ Joplin—K35AD, KTVQ Inc., see Big Timber (KTVQ Ch. 2 Billings)—1000-w.
- Jordan—See Black Butte.
- Judith Gap & North rural area—K04GN, K06GX, Judith Gap Translator District, Garneill (KULR-TV Ch. 8 & KTVQ Ch. 2 Billings)—10-w each.
- Kalispell—K29AA, Flathead Valley Community College, Box 1174, Kalispell (KSPS-TV Ch. 7 Spokane, WA)—100-w.
- Kalispell—See also Big Fork.
- King Springs—See Galpin.
- Lake Helena—See East Helena.
- Lake McDonald—See Coram.
- Lakeside—See Bigfork.
- Lakeside—See also Ferndale.
- Lame Deer—K05BL, K13DF, Dull Knife Memorial College Inc., Lame Deer (KULR-TV Ch. 8 & KTVQ Ch. 2 Billings).
- Lame Deer—See also Ashland.
- Lame Deer—See also Castle Rock.
- Lame Jones—See Fallon Creek.
- Lavina—K11MB, K13MR, Golden Valley Assn., No. 2 Translator District, Lavina (KTVQ Ch. 2 & KULR-TV Ch. 8 Billings).
- Lebo Valley—See Big Elk Valley.
- Lenep & Martinsdale—K10JZ, Martinsdale-Lenep TV Assn., Martinsdale (KTVM Ch. 6 Butte)—10-w.
- Lenep, Martinsdale & Mud Creek area—K06AS, K12BB, Martinsdale-Lenep TV Assn., Martinsdale (KULR-TV Ch. 8 Billings; KXLF-TV Ch. 4 Butte).
- Lewistown—K70EZ, K74BL, KFBB Corp., see Havre (KFBB-TV Ch. 5 Great Falls; KULR-TV Ch. 8 Billings)—100-w each.
- Lewistown—K13IX, KTVQ Inc., see Big Timber (KTVQ Ch. 2 Billings)—100-w.
- ★ Lexington, Livingston & Paradise Valley—K66BR, Paradise Valley Television District, c/o Ellery H. Merrell, Rte. 1, Emigrant (KULR-TV Ch. 8 Billings)—100-w.
- Libby—K68AS, K70EW, K72AI, K75BV, K78AI, Libby Video Club, Box 856, Libby (KSPS-TV Ch. 7 Spokane, WA; KCFW-TV Ch. 9 Kalispell; KREM-TV Ch. 2, KXLY-TV Ch. 4 & KHQ-TV Ch. 6 Spokane, WA)—20-w, 20-w, 100-w, 20-w.
- Libby Dam Site Trailer Park—See Bobtail Creek.
- Liberty County—See Glacier County.
- Livingston—K09CP, K11CW, K13DJ, Park Non-Profit TV Inc., Box 138, Livingston (KTVQ Ch. 2 Billings; KXLF-TV Ch. 4 Butte; KULR-TV Ch. 8 Billings).
- Livingston—See also Bozeman.
- Livingston (eastern rural area)—See Big Timber.
- Livingston & Paradise Valley—K55CF, K60BE, K63BV, Paradise Valley Television District, see Emigrant (KXLF-TV Ch. 4 Butte; KTVQ Ch. 2 Billings; KECI-TV Ch. 13 Missoula via KTVM Ch. 6 Butte)—100-w each.
- Lloyd—K13QR, Bear Paw TV Club, Lloyd (KRTV Ch. 3 Great Falls).
- ★ Lloyd—K11RY, Bear Paw TV Club, see above (KFBB-TV Ch. 5 Great Falls).
- Lodge Grass—K10AQ, K12AT, Lodge Grass TV Assn., Lodge Grass (KTVQ Ch. 2 & KULR-TV Ch. 8 Billings).
- Lodgepole Creek, Northfork & Stevens Fork Creek—K10AU, Garfield TV Club, see Black Butte (KTVQ Ch. 2 Billings).
- Loma—K07AM, K11AD, Loma TV Club, Loma (KRTV Ch. 3 & KFBB-TV Ch. 5 Great Falls).
- Loring, Lovejoy, Whitewater & Wynot—K07IB, K11GX, K13DU, Phillips County TV Translator District, see Dodson (KFBB-TV Ch. 5 & KRTV Ch. 3 Great Falls; KTVQ Ch. 2 Billings).
- Loring & Turner—K09JG, Phillips County TV Translator District, see Dodson (KRTV Ch. 3 Great Falls).
- Loring & west area—K65AH, Phillips County TV Translator District, see Dodson (CJFB-TV Ch. 5 Swift Current, Sask.)—100-w.
- Lovejoy—See Loring.
- Lower Rosebud Creek rural community—K10ED, Lower Rosebud TV Club Inc., Forsyth (KTVQ Ch. 2 Billings)—10-w.
- Lower Rosebud Creek—See Forsyth (E & W rural area).
- Lynch Creek—See Burgess Lake.
- Madison Arm—See Hebgen Dam Resort.
- Madison Valley—See Bear Creek Valley.
- Malta—K07IC, K75AW, Phillips County TV Translator District, see Dodson (KFBB-TV Ch. 5 Great Falls; KTVQ Ch. 2 Billings)—1-w, 100-w.
- Malta, Strater & Wagner—K11IH, K13GP, Phillips County TV Translator District, see Dodson (KTVQ Ch. 2 Billings; KRTV Ch. 3 Great Falls).
- Manhattan—See Bozeman.
- Martin City—See Coram.
- Martinsdale—See Checkerboard.
- Martinsdale—See also Harlowton.
- Martinsdale—See also Lenep.
- Martinsdale-Lenep—K09LW, Martinsdale-Lenep TV Assn., Martinsdale (KTVQ Ch. 2 Billings)—10-w.
- McAllister—See Ennis.
- McLeod & south rural area—K10KZ, K12LJ, Boulder TV Assn., Box 66, McLeod (KTVQ Ch. 2 & KULR-TV Ch. 8 Billings)—10-w each.
- Melville—See Big Timber.
- Mid Powder River—See Belle Creek.
- Miles City—K06FE, Harriscopie Bcstg., see Forsyth (KULR-TV Ch. 8 Billings)—100-w.
- Miles City—K10GF, KTVQ Inc., see Big Timber (KTVQ Ch. 2 Billings)—100-w.
- Miner Basin—See Emigrant.
- Mizpah—See Belle Creek.
- Montana Power Camp—See Cut Bank.
- Mud Creek—See Lenep.
- ★ Muddy Creek—K09UI, K55ED, Dull Knife Memorial College Inc., Box 206, Lame Deer 59403 (K10ML LPTV Busby).
- Nashua—K77AY, Valley County Television District 1, see Fort Peck (KUMV-TV Ch. 8 Williston, ND)—100-w.
- Nashua—See also Fort Peck.
- New Chicago—See Drummond.
- Niarada—See Bitterroot.
- ★ North Cheyenne Indian Reservation—K67CV, Dull Knife Memorial College Inc., see Muddy Creek (K10ML LPTV Busby).
- Northfork—See Lodgepole Creek.

- North Montana Power Camp—See Cut Bank.
- Noxon—See Heron.
- Olive—K05FQ, Mizpah TV Club, Newman Hall, Olive (KTVO Ch. 2 Billings)—5-w.
- Olney & Stryker—K110A, Stillwater TV Assn., Olney (KXLY-TV Ch. 4 Spokane, WA).
- ★ Opheim—K13RE, Opheim Community Club, Opheim (KUMV-TV Ch. 8 Williston, ND)—10-w.
- Otter, Quletus & Sayle, MT and Passaic, WY—K06CD, Otter TV Assn., Otter (KULR-TV Ch. 8 Billings).
- Otter Creek—See Ashland.
- Otter Creek—See also Big Timber.
- Paradise & Plains—K05GM, K07CH, Plains-Paradise TV District, see Plains (KPAX-TV Ch. 8 Missoula; KXLY-TV Ch. 4 Spokane, WA)—10-w each.
- Paradise Valley—See Emigrant.
- Paradise Valley—See also Lexington.
- Paradise Valley—See also Livingston.
- Peerless & Richland—K04AD, Peerless-Richland TV District, Peerless (KUMV-TV Ch. 8 Williston, ND).
- Phillipsburg—K07KX, K09LI, Phillipsburg TV Tax District, Box 10, Phillipsburg (KXLF-TV Ch. 4 Butte; KECI-TV Ch. 13 Missoula).
- Phillips County—K79AY, K82BL, Phillips County TV Translator District, see Dodson (KRTV Ch. 3 & KFBB-TV Ch. 5 Great Falls)—10-w, 100-w.
- Pipe Creek, Bobtail Creek, Quartz Creek & Libby Dam Site Trailer Park—K10LL, Libby Video Club, see Bobtail Creek (KHQ-TV Ch. 6 Spokane, WA).
- Pipe Creek—See Bobtail Creek.
- Plains—K11JP, Plains-Paradise TV District, Box 74, Paradise (KECI-TV Ch. 13 Missoula).
- Plains—See also Paradise.
- Plentywood—K13LW, Plentywood Translator Corp., 114 N. Monroe, Plentywood (CKTV Ch. 2 Regina, Sask.).
- Plevna—K09IV, Plevna TV Booster Club, Plevna (KXGN-TV Ch. 5 Glendive).
- Plevna—See also Fallon Creek.
- Polaris & Upper Grasshopper Valley—K07OC, K09MY, Grasshopper TV Assn., Box 269, Dillon (KXLF-TV Ch. 4 & KTVM Ch. 6 Butte)—0.25-w each.
- Polson—K07HG, K11HO, Polson TV Improvement Assn., Box 785, Polson (KECI-TV Ch. 13 & KPAX-TV Ch. 8 Missoula)—1-w, 10-w.
- ★ Polson, Rollins, Elmo & Dayton—K10LP, Blacktail TV Tax District, see Big Arm (KREM-TV Ch. 2 Spokane, WA)—5-w.
- Pony—K10HZ, Eagle Communications Inc., see East Missoula (KTVM Ch. 6 Butte).
- Pony—K07PQ, Pony Homecoming Club, Pony (KXLF-TV Ch. 4 Butte).
- Poplar—K13PZ, Poplar TV District, Box 1279, Poplar (KFBB-TV Ch. 5 Great Falls)—10-w.
- Porcupine Bench—See Clyde Park.
- Powder River (lower & upper areas)—See Broadus.
- Pump's Ranch—K11NC, K13NX, David & Henry Pump, Two Dot (KTVO Ch. 2 & KULR-TV Ch. 8 Billings).
- Quartz Creek—See Bobtail Creek.
- Quletus—See Otter.
- Resort area above Middle Fork of Gallatin River & resort area near mouth of West Fork of Gallatin River—K07LE, K09LP, Big Sky Owners Assn. Inc., Big Sky (KXLF-TV Ch. 4 & KTVM Ch. 6 Butte)—5-w each.
- Rexford—See Fortine.
- Rexford—See also Gateway.
- Richey—K13JU, Richey TV District, Richey (KXGN-TV Ch. 5 Glendive).
- Richland—See Peerless.
- Rock Creek—See Hinsdale.
- Rock Springs—See Circle.
- Rollins—See Big Arm.
- Rollins—See also Dayton.
- Rollins—See also Finley Point.
- Rollins—See also Polson.
- Rosebud & eastern rural area—K07QK, K09OK, Forsyth TV Tax District, see Forsyth (KTVO Ch. 2 & KULR-TV Ch. 8 Billings)—10-w each.
- Rosebud area—See Forsyth (E & W rural area).
- Roundup—K11FS, K13AN, Roundup TV Tax District, Courthouse (KTVO Ch. 2 & KULR-TV Ch. 8 Billings)—10-w each.
- Roundup—K06KX, Roundup TV Tax District, Courthouse, Roundup (KUED Ch. 7 Salt Lake City, UT)—10-w.
- Roy (rural area E)—See Bear Creek.
- Roy—See also Horse Ranch.
- Russell Point Ranch area—K09OL, Russell Point TV, Russell Point Ranch (KTVO Ch. 2 Billings).
- Ryegate—K06FU, K12HB, Golden Valley TV Assn. 1, Box 85, Ryegate (KULR-TV Ch. 8 & KTVO Ch. 2 Billings).
- Saco—See Hinsdale.
- St. Mary—See Babb.
- St. Regis—K05DS, K10HM, St. Regis TV Tax District, Box 85, St. Regis (KECI-TV Ch. 13 Missoula; KXLY-TV Ch. 4 Spokane, WA).
- Salt Creek Community—K10JF, K12JQ, Monument TV, Box 66, Hilger (KFBB-TV Ch. 5 & KRTV Ch. 3 Great Falls).
- Sand Springs—K13HK, Garfield TV Club, see Black Butte (KULR-TV Ch. 8 Billings).
- Santa Rita—See Cut Bank.
- Sayle—See Otter.
- Scobey—K13MA, Klear-Vu TV, Scobey (KUMV-TV Ch. 8 Williston, ND)—5-w.
- Scobey, Four Buttes & rural area (south)—K03DP, Klear-Vu TV, see above (KXMD-TV Ch. 11 Williston, ND)—10-w.
- Shelby—K08DQ, K10EC, K12DI, Shelby TV Club Inc., 234 Main St., Shelby (KRTV Ch. 3 & KFBB-TV Ch. 5 Great Falls; CFAC-TV-7 Ch. 7 Lethbridge, Alta.).
- Sidney—See Fairview.
- Silver Gate—See Clarks Fork, WY.
- Skidoo Bay—See Dayton.
- Somers—K07EN, K11KE, Blacktail TV Tax District, see Big Arm (KXLY-TV Ch. 4 & KREM-TV Ch. 2 Spokane, WA)—10-w each.
- Somers—See also Bigfork.
- Somers—See also Ferndale.
- Sonnette—See Broadus.
- Spring Coulee—See Eagleton.
- Stacey—See Broadus.
- Stanford—K07AV, K11AQ, Stanford TV Assn., Stanford (KRTV Ch. 3, KFBB-TV Ch. 5 Great Falls).
- Stevens Fork Creek—See Lodgepole Creek.
- Strater—See Malta.
- Stryker—See Olney.
- Sula—K09AU, Sula TV Booster Club, Sula (KECI-TV Ch. 13 Missoula).
- Summer Home area—See Hebgen Dam Resort.
- Sunburst—See Border Field.
- Superior—K03DT, K11FF, Superior TV Booster Club, Box 547, Superior (KECI-TV Ch. 13 Missoula; KXLY-TV Ch. 4 Spokane, WA).
- Swan Lake—See Ferndale.
- Swan Valley—See Ferndale.
- Sweetgrass—See Border Field.
- Tampico—See Galpin.
- Tampico & rural area—K57AJ, K69DN, Valley County Television District 1, see Fort Peck (KRTV Ch. 3 & KFBB-TV Ch. 5 Great Falls)—100-w, 1-w.
- Terry—K11AA, Prairie TV Club, c/o Vaughn S. Goplen, Terry (KYUS-TV Ch. 3 Miles City).
- Terry—See also Circle.
- Terry—See also Fallon.
- Thompson Falls & Thompson River area—K07FL, K09FQ, K11FQ, Thompson Falls TV District, Box 536, Thompson Falls (KREM-TV Ch. 2, KXLY-TV Ch. 4, KHQ-TV Ch. 6 Spokane, WA)—10-w each.
- Thompson River—See Thompson Falls.
- Toole—K72AM, East Butte TV Club, see Glacier (CFAC-TV-7 Ch. 7 Lethbridge)—100-w.
- Toole County—See Glacier.
- Townsend—K07EJ, K13KH, Townsend TV District, Box 578, Townsend (KRTV Ch. 3 Great Falls; KXLF-TV Ch. 4 Butte)—10-w each.
- Trident—K10BD, K13LX, Trident Community Club, Trident (KXLF-TV Ch. 4 & KTVM Ch. 6 Butte).
- Trout Creek—See Heron.
- Troy—K08BG, K10AF, K12AA, Troy TV District,
- Troy (KREM-TV Ch. 2, KXLY-TV Ch. 4 & KHQ-TV Ch. 6 Spokane, WA)—10-w each.
- Turner—K60BV, K64BQ, Big Flat TV Assoc. (KFBB-TV Ch. 5 Great Falls; CFCN-TV-5 Ch. 13 Lethbridge, Alta.)—100-w each.
- Turner—See also Hogeland.
- Turner—See also Loring.
- Two Dot—See Big Elk Valley.
- Two Dot—See also Harlowton.
- Upper Grasshopper Valley—See Polaris.
- Upper Little Horn Valley & Wyoia—K10CB, K13CF, Wyoia Community TV Assn., Wyoia (KTVO Ch. 2 & KULR-TV Ch. 8 Billings).
- Upper Powder River—See Belle Creek.
- Upper Powder River—See also Broadus.
- Upper Rattlesnake—See East Missoula.
- Upper Shields River—See Clyde Park.
- Valier—K09JN, K11GA, K13KA, Valier TV District, Valier (KFBB-TV Ch. 5 & KRTV Ch. 3 Great Falls; CFAC-TV-7 Ch. 7 Lethbridge, Alta.).
- Vandalia—See Hinsdale.
- Varney—See Bear Creek Valley.
- Virginia City—K07CU, Virginia City TV Booster Club, Box 3, Virginia City (KXLF-TV Ch. 4 Butte).
- Virginia City—K10HL, Eagle Communications Inc., see East Missoula (KTVM Ch. 6 Butte).
- ★ Virginia City—K44BA, Arapahoe County TV Club, c/o 18100 E. Berry Dr., Aurora, CO 80015 (WTBS Ch. 17 Atlanta, GA via satellite)—1000-w.
- Volborg—K06AC, Stacey TV Club, Volborg (KULR-TV Ch. 8 Billings).
- Wagner—See Dodson.
- Wagner—See also Malta.
- Watkins—See Ennis.
- Webster—K06IP, Baker TV Tax District, see Baker (KPSD-TV Ch. 13 Eagle Butte, SD)—10-w.
- Weeksville—K66AC, Plains-Paradise TV District, Paradise (KXLY-TV Ch. 4 Spokane, WA)—100-w.
- Weeksville—See also Burgess Lake.
- West Butte—See Border Field.
- West Glacier—See Coram.
- West Yellowstone—See Hebgen Dam Resort.
- White Sulphur Springs—K07NU, K09MH, K11MP, K13OP, Tru Vue TV Assn. Inc., Box 421, Sulphur Springs (KTVM Ch. 6 & KXLF-TV Ch. 4 Butte; KFBB-TV Ch. 5 & KRTV Ch. 3 Great Falls)—10-w each.
- White Sulphur Springs—K57CX, Meagher County Public Television Inc. (KRMA-TV Ch. 6 Denver, CO).
- Whitewater—See Loring.
- Willard—See Fallon Creek.
- Willow Creek—See Drummond.

Translators—Montana

Wilsall—See Clyde Park.

Winifred & rural area—K070A, K11NH, Winifred TV Tax District, Box 803, Winifred (KRTV Ch. 3 & KFBB-TV Ch. 5 Great Falls).

Winnett—K10DA, K12FD, Winnett Community TV System, Tax District 1, Winnett (KTVO Ch. 2 & KULR-TV Ch. 8 Billings).

Wise River—K09IN, Wise River TV Booster Assn., Wise River (KXLF-TV Ch. 4 Butte).

Wolf Point—K04GF, K06AV, K13FP, Wolf Point TV District, Box 276, Wolf Point (KXMD-TV Ch. 11 & KUMV-TV Ch. 8 Williston, ND; CKTV Ch. 2 Regina, Sask.).

Wolf Point—K61CP, Wolf Point TV District, see above (The Learning Channel, via satellite)—100-w.

Wolf Point—K55BX, Poplar TV District, see Poplar (KFBB-TV Ch. 5 Great Falls)—100-w.

Wynot—See Loring.

Wyoła—See Upper Little Horn Valley.

Zurich—See Chinook.

NEBRASKA

Ainsworth—K09FH, K11KW, K13EH, City of Ainsworth, c/o City Clerk, Ainsworth (KHAS-TV Ch. 5 Hastings; KOLN Ch. 10 Lincoln; KBGT-TV Ch. 8 Albion)—1-w, 10-w, 10-w.

Ainsworth—See also Bassett.

Arnold—K13LF, Arnold Chamber of Commerce, Box 395, Arnold (KGIN Ch. 11 Grand Island).

Atkinson—K02GR, K04EX, K12EX, City of Atkinson, c/o City Clerk, Atkinson (KOLN Ch. 10 Lincoln; KTIV Ch. 4 & KCAU-TV Ch. 9 Sioux City, IA)—10-w each.

Bassett—K13PB, City of Bassett, Box 544, Bassett (KPRY-TV Ch. 4 Pierre, SD)—10-w.

Bassett & Ainsworth—K56AJ, Amaturio Group Inc., Box 220, Kearney (KBGT-TV Ch. 8 Albion)—100-w.

Baxter Cattle Co. Ranch—K13PJ, Baxter Cattle Co., 4461 W. Capitol Ave., Grand Island (KPRY-TV Ch. 4 Pierre, SD).

Beatrice—K23AA, K80CP, Nebraska ETV Commission, 1800 N. 33rd St., Box 83111, Lincoln (both KUON-TV Ch. 12 Lincoln)—1000-w, 20-w.

Beaver Lake area—K72DP, Beaver-Valentine TV Inc., 148 N. Main St., Valentine (KNOP-TV Ch. 2 North Platte)—100-w.

Benkelman—K12HQ, Nebraska ETV Commission, see Beatrice (KPNE-TV Ch. 9 North Platte)—10-w.

Big Springs—See Julesburg, CO.

Blair—K68AV, Nebraska ETV Commission, see Beatrice (KUON-TV Ch. 12 Lincoln)—10-w.

Broken Bow—K04CV, K06EY, K09GW, Broken Bow Jr. Chamber of Commerce, TV Translator Committee, Box 488, Broken Bow (KGIN Ch. 11 Grand Island; KHGI-TV Ch. 13 Kearney; KNOP-TV Ch. 2 North Platte)—10-w, 1-w, 10-w.

Burwell—K02CF, K09IK, City of Burwell, Burwell (KGIN Ch. 11 Grand Island; KHAS-TV Ch. 5 Hastings).

Cambridge—K25AG, Granite City Press-Record Inc., Box 4, Nashville, TN 37202 (KGIN Ch. 11 Grand Island)—100-w.

* Cambridge—K28AT, K33AQ, Arapahoe County TV Club, c/o 18100 E. Berry Dr., Aurora, CO 80015 (WTBS Ch. 17 Atlanta, GA via satellite)—100-w, 1000-w.

Center—K12GL, Village of Center, Center (KTIV Ch. 4 Sioux City, IA).

Chadron & Chadron Area Housing Development—K06JC, Nebraska ETV Commission, see Beatrice (KTNE-TV Ch. 13 Alliance)—10-w.

Chadron Area Housing Development—See Chadron.

Chambers—K02GS, Chambers TV Committee, Chambers (KOLN Ch. 10 Lincoln).

Chappell—See Julesburg, CO.

Cody—K02JV, K09IX, Village of Cody, Cody (KPLQ-TV Ch. 6 Reliance, SD; KDUH-TV Ch. 4 Scottsbluff)—10-w, 5-w.

Columbus—K70CS, K72BT, K74CC, Community TV Assn. Inc. of Columbus, Box 445, Columbus (KETV Ch. 7 & KMTV Ch. 3 Omaha; KOLN Ch. 10 Lincoln)—10-w each.

Cozad—K55AF, Granite City Press-Record Inc., see Cambridge (KGIN Ch. 11 Grand Island)—100-w.

Crawford & Fort Robinson State Park—K06KR, Nebraska FTV Commission, see Beatrice (KTNE-TV Ch. 13 Alliance)—10-w.

Crookston—K08BE, Village of Crookston, Crookston (KPLQ-TV Ch. 6 Reliance, SD).

Culbertson—K02IU, Village of Culbertson, Village Clerk Office, Culbertson (KLOE-TV Ch. 10 Goodland, KS)—10-w.

Culbertson—K12KI, Nebraska ETV Commission, see Beatrice (KPNE-TV Ch. 9 North Platte).

Decatur—K66AR, Nebraska ETV Commission, see Beatrice (KXNE-TV Ch. 19 Norfolk)—10-w.

Elgin, Elkhorn Valley, Neligh & Tilden—K83BF, KTIV Co., 10th & Grandview, Sioux City, IA (KTIV Ch. 4 Sioux City, IA)—100-w. Note: Holds CP for change to Ch. 39.

Elgin, Elkhorn Valley, Neligh & Tilden—K80BU, Citadel Communications Co. Ltd., 123 E. 54th St., Suite 2C, New York, NY 10022 (KCAU-TV Ch. 9 Sioux City, IA)—100-w.

Elkhorn Valley—See Elgin.

Falls City—K24AC, Nebraska ETV Commission, see Beatrice (KUON-TV Ch. 12 Lincoln)—1000-w.

Fort Robinson State Park—See Crawford.

Gothenburg—K27AJ, Granite City Press-Record Inc., see Cambridge (KGIN Ch. 11 Grand Island).

Hamlet & Palisade—K04HZ, Village of Palisade, Palisade (KLOE-TV Ch. 10 Goodland, KS)—10-w.

Harrison—K09PW, Harrison Men's Community Club, c/o Charles E. Mumby, Harrison

(KIVV-TV Ch. 5 Lead, SD)—5-w.

* Hayes Center—K04JE, Hayes Center Community Club, Hayes Center (KLOE-TV Ch. 10 Goodland, KS).

Hershey, Sutherland & rural area—K07JX, Sutherland Chamber of Commerce, Box 338, Sutherland (KGIN Ch. 11 Grand Island).

Inman & O'Neill—K74CL, Citadel Communications Co. Ltd., see Elgin (KCAU-TV Ch. 9 Sioux City, IA)—100-w.

Inman & O'Neill—K77BO, KTIV TV Co. see Elgin (KTIV Ch. 4 Sioux City, IA)—100-w.

Kilgore—K09IW, Kilgore TV Committee, Box 26, Kilgore (KPLQ-TV Ch. 6 Reliance, SD).

Lewellen—K07JI, K11KC, Village of Lewellen, Village Clerk, Lewellen (KNOP-TV Ch. 2 North Platte; KWNB-TV Ch. 6 Hayes Center).

Lincoln—K23AH, Granite City Press-Record Inc., see Cambridge (KGIN Ch. 11 Grand Island)—1000-w.

* Lincoln—K67CV, Neighborhood TV Co. Inc., Box 22073, Phoenix, AZ (KUSK Ch. 7 Prescott, AZ via satellite)—100-w.

Long Pine—K12JG, City of Long Pine, Long Pine (KPRY-TV Ch. 4 Pierre, SD)—10-w.

Lynch—K10KU, K12LH, Lynch Community Club, Lynch (KTIV Ch. 4 Sioux Falls, SD; KDLT Ch. 5 Mitchell, SD).

* Lynch—K02LF, Lynch Community Club, see above (KELO-TV Ch. 11 Sioux Falls, SD).

McCook—K04CN, McCook Chamber of Commerce, Box 337, McCook (KGIN Ch. 11 Grand Island)—10-w.

McCook—K13KB, Nebraska ETV Commission, see Beatrice (KLNE-TV Ch. 3 Lexington)—10-w.

Merriman—K02JR, Village of Merriman, Merriman (KDUH-TV Ch. 4 Scottsbluff).

Neligh—K70FF, Granite City Press-Record Inc., see Cambridge (KOLN Ch. 10 Lincoln)—100-w.

Neligh—K65AT, Nebraska ETV Commission, see Beatrice (KXNE-TV Ch. 19 Norfolk)—10-w.

Neligh—See also Elgin.

Nenzel—See Y. H. Cattle Co. Ranch.

Newport—K24AA, Granite City Press-Record Inc. see Cambridge (KOLN Ch. 10 Lincoln)—1000-w.

Niobrara—K69BM, Nebraska ETV Commission, see Beatrice (KXNE-TV Ch. 19 Norfolk).

Norfolk—K61AO, Chronicle Bcstg. Corp., 3501 Farnam St., Omaha (WOWT Ch. 6 Omaha)—100-w.

Norfolk—K74CE, Citadel Communications Co. Ltd., see Elgin (KCAU-TV Ch. 9 Sioux City, IA)—100-w.

Norfolk—K77BK, KTIV TV Co., see Elgin (KTIV Ch. 4 Sioux City, IA)—100-w.

Norfolk—K79CE, Granite City Press-Record Inc., see Cambridge (KMEG Ch. 14 Sioux City, IA)—100-w.

North Platte—K04ED, City of North Platte, c/o

Kenneth W. Huebner, City Hall, 211 W. 3rd St., North Platte (KGIN Ch. 11 Grand Island)—10-w.

O'Neill—K57CZ, K72DQ, Granite City Press-Record Inc., see Cambridge (KOLN Ch. 10 Lincoln)—100-w, 10-w.

O'Neill—See also Inman.

Ord—K02HJ, K04HI, City of Ord, 1917 O St., Box 153, Ord (KHAS-TV Ch. 5 Hastings; KGIN Ch. 11 Grand Island).

Palisade—See Hamlet.

Pawnee City—K33AC, Nebraska ETV Commission, see Beatrice (KUON-TV Ch. 12 Lincoln)—1000-w.

* Stanton—K29AK, K35AR, Arapahoe County TV Club, see Cambridge (WTBS Ch. 17 Atlanta, GA via satellite)—1000-w.

Stapleton—K12KW, Village of Stapleton, Box 86, Stapleton (KWNB-TV Ch. 6 Hayes Center).

Stratton—K13NU, Nebraska ETV Commission, see Beatrice (KPNE-TV Ch. 9 North Platte).

Sutherland—See Hershey.

Taylor—K09MC, Tibbs TV & Appliance, Box 147, Taylor (KHAS-TV Ch. 5 Hastings).

Tilden—See Elgin.

Trenton—K04EG, Village of Trenton, c/o Village Clerk, Trenton (KLOE-TV Ch. 10 Goodland, KS).

Trenton—K12KK, Nebraska ETV Commission, see Beatrice (KPNE-TV Ch. 9 North Platte).

Valentine—K09IS, City of Valentine, c/o Mayor, 323 N. Main St., Valentine (KPLQ-TV Ch. 6 Reliance, SD).

Valentine—K82BP, Beaver-Valentine TV, see Beaver Lake area (KNOP-TV Ch. 2 North Platte)—100-w.

Valentine—K69AL, Granite City Press-Record Inc., see Cambridge (KOLN Ch. 10 Lincoln)—100-w.

Venango—K12AP, Venango Lions Club, Venango (KNOP-TV Ch. 2 North Platte).

Verdigre—K02BD, K06GM, K13CE, Village of Verdigre, c/o Village Clerk, Verdigre (KCAU-TV Ch. 9 Sioux City, IA; KELO-TV Ch. 11 Sioux Falls, SD; KTIV Ch. 4 Sioux City, IA).

Verdigre—K10JW, Nebraska ETV Commission, see Beatrice (KMNE-TV Ch. 7 Bassett).

Wallace—K23AH, Granite City Press-Record Inc., see Cambridge (KGIN Ch. 11 Grand Island).

Wauneta—K04DN, K12GR, Village of Wauneta, Box 97, Wauneta (KSNK Ch. 8 McCook; KLOE-TV Ch. 10 Goodland, KS).

Wauneta—K69BN, Nebraska ETV Commission, see Beatrice (KPNE-TV Ch. 9 North Platte).

Wood Lake—K13AW, Citizens Group, Wood Lake (KPLQ-TV Ch. 6 Reliance, SD).

NEVADA

- Alamo & Ash Springs**—K09SC, Pahrana-gat Valley Television District, see below (KTNV-TV Ch. 13 Las Vegas).
- Alamo, Ash Springs & Hiko**—K02KF, K04KH, K11PV, Pahrana-gat Valley Television District, Box 423, Alamo (KVBC Ch. 3 Las Vegas; KSL-TV Ch. 5 Salt Lake City, UT; KSL-TV Ch. 5 Salt Lake City, UT)—10-w, 10-w, 1-w.
- Alamo, Ash Springs, Hiko In Pahrana-gat Valley & seasonal ranch facilities In Delamar Valley**—K07QH, Pahrana-gat Valley Television District, see above (KVBC Ch. 3 Las Vegas).
- Area 6 Compound of ERDA Test Site**—K45AA, K48AB, K52AC, Communications Engineering Inc., 342C Spring Mountain Rd., Las Vegas (KTNV-TV Ch. 13, KLAS-TV Ch. 8 & KVBC Ch. 3 Las Vegas)—100-w each.
- Area 12 & Ranier Mesa**—K03BW, K10EH, K12DT, Herschel C. McKenzie, 4201 El Jardin, Las Vegas (KLAS-TV Ch. 8, KVBC Ch. 3 & KTNV-TV Ch. 13 Las Vegas).
- Area 12 Compound of ERDA Test Site**—K35AA, K38AA, K41AA, Communications Engineering Inc., see Area 6 Compound (KTNV-TV Ch. 13, KLAS-TV Ch. 8 & KVBC Ch. 3 Las Vegas)—10-w each.
- Area 23 Compound of ERDA Test Site**—K02IE, K04IM, K06IT, Communications Engineering Inc., see Area 6 Compound (KVBC Ch. 3, KLAS-TV Ch. 8 & KTNV-TV Ch. 13 Las Vegas)—10-w each.
- Area 51 Compound of ERDA Test Site**—K06IU, K09MV, K11NI, Communications Engineering Inc., see Area 6 Compound (KVBC Ch. 3, KLAS-TV Ch. 8 & KTNV-TV Ch. 13 Las Vegas)—10-w each.
- Ash Springs**—See Alamo.
- Austin**—K10KB, Austin TV Assn., Box 36, Austin (KTVN Ch. 2 Reno)—5-w.
- Austin**—K06KD, Las Vegas Valley Bcstg. Co., see Ely (KVBC Ch. 3 Las Vegas)—10-w.
- Austin**—K12IX, Donrey of Nevada Inc., see Reno (KOLO-TV Ch. 8 Reno)—10-w.
- Babbitt**—K53AU, K55BF, K78CN, Mineral Television District 1, Box 1485, Hawthorne (KQED Ch. 9 San Francisco, CA; KCRL Ch. 4 & KTVN Ch. 2 Reno)—100-w, 20-w, 110-w.
- Babbitt & Hawthorne**—K73BS, Mineral TV District 1, see Babbitt (KTVN Ch. 2 Reno)—100-w.
- Baker**—See Garrison, UT.
- Battle Mountain**—K11Y, K13JD, Battle Mountain TV District, Battle Mountain (KTVN Ch. 2 & KOLO-TV Ch. 8 Reno)—10-w each.
- Beatty**—K02JM, K04JK, K07PM, Beatty TV Maintenance District, County of Nye, Box 65, Beatty (KTNV-TV Ch. 13, KVBC Ch. 3 & KLAS-TV Ch. 8 Las Vegas).
- Beowawe**—K78DC, Elko TV District, Box 1132, Elko (KOLO-TV Ch. 8 Reno)—100-w.
- Beowawe & Crescent Valley**—K04GD, K12HY, Eureka County TV Tax District No. 2, Eureka (KTVN Ch. 2 & KOLO-TV Ch. 8 Reno)—10-w each.
- Beowawe & Crescent Valley**—K09MN, Carlin TV District, see Carlin (KTVB Ch. 7 Boise, ID)—10-w.
- Bottle Creek, Kings River & Orovada**—K60AP, Quinn River TV Maintenance District, Box 8, Orovada (KOLO-TV Ch. 8 Reno)—100-w.
- Boulder City**—K11DS, Boulder City, Box 367, Boulder City (KTNV-TV Ch. 13 Las Vegas).
- Callente**—K02JO, K09FL, K11CN, K13LV, Lincoln County TV District 1, Ursine (KVVU-TV Ch. 5 Henderson-Las Vegas; KLAS-TV Ch. 8, KVBC Ch. 3 & KTNV-TV Ch. 13 Las Vegas).
- Callente**—K45AL, Lincoln County TV District, Box 216, Pioche (KLVX Ch. 10 Las Vegas).
- Campton St. area (Ely), Mill & Murray Canyon area**—K07DU, K09EA, K11EE, White Pine TV District No. 1, see Ely (KTVX Ch. 4, KUTV Ch. 2 & KSL-TV Ch. 5 Salt Lake City, UT)—each 10-w.
- Campton St. areas**—See also Ely.
- Campton St. areas**—See also Murray Canyon.
- Carlin**—K13BB, K44AM, K60AF, K62AE, Carlin TV District, Box 641, Carlin (KSL-TV Ch. 5 Salt Lake City, UT; W'GN-TV Ch. 9 Chicago, IL via satellite; KVBC Ch. 3 Las Vegas; KDLO-TV Ch. 8 Reno)—10-w, 20-w, 20-w, 20-w.
- Carson City**—K57CV, Page Enterprises, Box 11129, Reno (KAME-TV Ch. 21 Reno).
- Carson City**—K80BR, Circle L Inc., 1790 Vassar St., Reno (KCRL Ch. 4 Reno)—100-w.
- Carson City & Washoe Valley**—K10GS, Circle L Inc., see Carson City, above (KCRL Ch. 4 Reno)—10-w.
- Carson City & Washoe Valley**—K12GW, Washoe Empire, 4925 Energy Way, Reno (KTVN Ch. 2 Reno)—10-w.
- Clover Valley**—See Wells.
- Copper Canyon Mines & vicinity**—K06FQ, Battle Mountain TV District, see Battle Mountain (KTVN Ch. 2 Reno)—10-w.
- Cottonwood Cove**—K06IV, K11NO, K13OL, Don D. Tobey, Box 1000, Cottonwood Cove (KTSF-TV Ch. 10 & KTVK Ch. 3 Phoenix, AZ; KLAS-TV Ch. 8 Las Vegas).
- Crescent Valley**—See Beowawe.
- Crystal Bay**—K12HJ, Washoe Empire, see Carson City (KTVN Ch. 2 Reno)—5-w.
- Crystal Bay, NV and Meeks Bay & Rubicon Bay, CA**—K60AS, Washoe Empire, see Carson City (KTVN Ch. 2 Reno)—100-w.
- Crystal Bay & Zephyr Cove**—K58AQ, Donrey of Nevada Inc., see Reno (KOLO-TV Ch. 8 Reno)—100-w.
- Currant**—See Duckwater.
- Currant**—See also Railroad Valley.
- Currant Creek**—See Eureka.
- Dayton**—K06JK, K11OK, K13PD, Senior Citizens of Dayton, Nevada Inc., Box 163, Dayton (KOLO-TV Ch. 8, KCRL Ch. 4 & KTVN Ch. 2 Reno)—10-w each.
- Delamar Valley seasonal ranch facilities**—See Alamo.
- Denio**—K09ON, K10GB, K13IM, Red Point Community Club Inc., Trout Creek Ranch, Andrews, OR (KIVI Ch. 5 Nampa, ID; KBCI-TV Ch. 2 & KTVB Ch. 7 Boise, ID).
- ★ **Denio**—K11RO, Red Point Community Club Inc., see above (KBCI-TV Ch. 2 Boise, ID).
- Diamond Valley**—See Eureka.
- Duckwater**—See Eureka.
- Duckwater**—See also Railroad Valley.
- ★ **Duckwater, Currant & Railroad Valley**—K06KM, K07QR, K12MT, Railroad Valley General Improvement District, Duckwater (KTVN Ch. 2 Reno; KTVX Ch. 4 Salt Lake City, UT; KVBC Ch. 3 Las Vegas)—10-w each.
- Duckwater, Currant & Railroad Valley**—K55CR, K66BU, Railroad Valley General Improvement District, Duckwater (KTVN Ch. 2 Reno; KTVX Ch. 4 Salt Lake City, UT)—20-w each.
- Eldorado Valley (South end)**—K65AX, County of Clark, Clark County Board of Commissioners, Courthouse Annex, Las Vegas (KVBC Ch. 3 Las Vegas)—100-w.
- Elko**—K72DX, K75CW, Elko TV District, see Beowawe (KTVB Ch. 7 Boise, ID; KOLO-TV Ch. 8 Reno)—100-w each.
- Elko**—K10JS, Washoe Empire, see Carson City (KTVN Ch. 2 Reno)—100-w.
- Ely**—K51AD, K65AC, K67AL, K70AT, K75AF, K80AI, White Pine TV District No. 1, Box 704 (KTVN Ch. 2 Reno; KLAS-TV Ch. 8 & KLVX Ch. 10 Las Vegas; KSL-TV Ch. 5, KUTV Ch. 2, KTVX Ch. 4 Salt Lake City, UT)—20-w, 20-w, 20-w, 10-w, 10-w, 10-w.
- Ely**—K06HT, Washoe Empire, see Carson City (KTVN Ch. 2 Reno)—100-w.
- Ely**—See also Campton St. area.
- Ely & McGill**—K03DN, Donrey of Nevada Inc., see Reno (KOLO-TV Ch. 8 Reno)—10-w.
- Ely & McGill**—K58BC, Las Vegas Valley Bcstg. Co., 723 S. Third St., Suite 1, Las Vegas (KVBC Ch. 3 Las Vegas)—100-w.
- ★ **Ely & McGill (Murray Canyon & Campton Street Areas)**—K13NR, White Pine TV District 1, see Ely (KLVX Ch. 10 Las Vegas)—10-w.
- Empire**—K10GG, K12HK, Gypsum Communications Co., U.S. Gypsum Co., Empire (KCRL Ch. 4 & KTVN Ch. 2 Reno).
- Eureka**—K60AQ, K73AN, K76AF, K82BO, Eureka TV District, Eureka (KTVN Ch. 2 Reno; KUTV Ch. 2, KSL-TV Ch. 5 & KUTV Ch. 2 Salt Lake City, UT)—100-w, 100-w, 10-w, 20-w.
- Eureka**—K57BU, Las Vegas Valley Bcstg. Co., see Ely (KVBC Ch. 3 Las Vegas)—100-w.
- ★ **Eureka**—K67AE, Eureka TV District, see Eureka (KDLO-TV Ch. 8 Reno)—20-w.
- Eureka**—See also Railroad Valley.
- ★ **Eureka, Diamond Valley, Duckwater, Railroad Valley & Currant Creek**—K63CH, Eureka TV District, see Eureka (KOLO-TV Ch. 8 Reno)—100-w.
- Fallon**—K13OV, Circle L Inc., 1790 Vassar St., Reno (KCRL Ch. 4 Reno)—10-w.
- Fallon**—K44BE, Page Enterprises Inc., 4920 Brookside Court, Reno 89502 (KAME-TV Ch. 21 Reno)—100-w.
- Fish Lake Valley**—K55CG, K64AE, K71AX, Fish Lake Valley TV District, Box 10, Dyer (KCRL Ch. 4, KTVN Ch. 2 & KOLO-TV Ch. 8 Reno)—20-w, 20-w, 10-w.
- Gabbs**—K11IX, K13JB, Basic Inc., Box 4, Gabbs (KTVN Ch. 2 & KCRL Ch. 4 Reno).
- Glendale**—See Overton.
- Golconda & Paradise Valley**—K64AD, K66AG, Humboldt County TV Maintenance Board, Box 52, Bridge St., Winnemucca (KTVN Ch. 2 & KOLO-TV Ch. 8 Reno)—20-w, 100-w.
- Golconda, Paradise Valley & Winnemucca**—K72BO, K74BH, Humboldt County TV Maintenance Board, see Golconda above (KTVB Ch. 7 & KBCI-TV Ch. 2 Boise, ID)—10-w each.
- Goldfield**—K07NW, K10EX, K13OD, Goldfield TV District, Box 505, Goldfield (KCRL Ch. 4, KDLO-TV Ch. 8 & KTVN Ch. 2 Reno).
- Goodsprings**—K02FM, Clark County School District, 2832 E. Flamingo Rd., Las Vegas (KLVX Ch. 10 Las Vegas).
- Hawthorne**—K50AI, Mineral Television District 1, see Babbitt (KQED Ch. 9 San Francisco, CA)—100-w.
- Hawthorne**—K70AB, K80AH, Mineral TV District 1, see Babbitt (KCRL Ch. 4 & KDLO-TV Ch. 8 Reno)—100-w each.
- Hawthorne**—See also Babbitt.
- Henderson**—K60AN, KLAS Inc., 3228 Channel 8 Drive., Las Vegas 89109 (KLAS-TV Ch. 8 Las Vegas)—10-w.
- Hiko**—See Alamo.
- Hiko In Pahrana-gat Valley**—See Alamo.
- Hot Creek Valley & Stone Cabin Valley**—K09JC, Joe B. Fallini Jr., Twin Springs Via Tonopah (KOLO-TV Ch. 8 Reno).
- Imlay**—K62BI, K66AF, Humboldt County TV Maintenance Board, see Golconda (KCRL Ch. 4 & KOLO-TV Ch. 8 Reno)—20-w each.
- Independence Valley**—K12JS, Tuscarora TV, Spanish Ranch, Tuscarora (KIVI Ch. 6 Nampa, ID)—10-w.
- Indian Springs**—K04JY, K06KE, K09PT, K11QA, Indian Springs Civic Assn., Box 347, Indian Springs (KLAS-TV Ch. 8 & KTNV-TV Ch. 13 Las Vegas; KVVU-TV Ch. 5 Henderson-Las Vegas; KVBC Ch. 3 Las Vegas).
- Indian Springs**—K07JC, Clark County School District, see Goodsprings (KLVX Ch. 10 Las Vegas).
- Kings River**—K04GA, Quinn River TV Maintenance District, see Bottle Creek (KTVB Ch. 7 Boise, ID).
- Kings River**—See also Bottle Creek.
- Kings & Quinn Rivers Crossing**—K10HJ, Quinn River TV Maintenance District, see Bottle Creek (KBCI-TV Ch. 2 Boise, ID)—5-w.
- Las Vegas**—K27AF, Las Tres Campanas Television (KWEX-TV Ch. 41 San Antonio, TX & KMEX-TV Ch. 34 Los Angeles, CA)—1000-w.

Translators—Nevada

- *Las Vegas—Ch. 55, Neighborhood TV Co. Inc., Box 22073, Phoenix, AZ (KUSK Ch. 7 Prescott, AZ via satellite)—100-w.
- Logandale—See Overton.
- Logandale, Moapa area & Overton—K72DH, Moapa Valley TV Maintenance District, Overton (KSL-TV Ch. 5 Salt Lake City)—20-w.
- Lovelock—K70AY, K75CD, K78CJ, Pershing County TV Tax District, 735 Cornell Ave., Lovelock (KOLO-TV Ch. 8, KCRL Ch. 4 & KTVN Ch. 2 Reno)—20-w, 20-w, 100-w.
- Lund & Preston—K08CB, K10BU, K12DE, K49AM, K53AN, White Pine TV District 1, see Ely (KTVX Ch. 4, KUTV Ch. 2 & KSL-TV Ch. 5 Salt Lake City, UT; KLVX Ch. 10 & KLAS-TV Ch. 8 Las Vegas)—10-w, 10-w, 10-w, 100-w, 20-w.
- Luning—See Mina.
- Luning & Mina—K05AF, K10GT, K76CP, Mineral TV District No. 1, Box 1485, Hawthorne (KOLO-TV Ch. 8, KTVN Ch. 2 & KCRL Ch. 4 Reno)—1-w, 10-w, 20-w.
- Manhattan—K06KQ, K10LD, K12MW, County of Nye, Box 153, Tonopah (KOLO-TV Ch. 8, KTVN Ch. 2 & KCRL Ch. 4 Reno)—10-w each.
- McDermitt—K04AK, K10BE, K12LE, Quinn River TV Maintenance District, see Bottle Creek (KTVB Ch. 7 & KBCI-TV Ch. 2 Boise, ID; KIVI Ch. 6 Nampa, ID)—10-w, 5-w, 5-w.
- McGill—See Ely.
- Mercury—K06CR, K10EI, K12DS, Herschel C. McKenzie, see Area 12 (KTNV-TV Ch. 13, KVBC Ch. 3 & KLAS-TV Ch. 8 Las Vegas).
- Mesquite (Virgin Valley)—K02FN, Clark County School District, see Goodsprings (KLVX Ch. 10 Las Vegas)—10-w.
- Mesquite, NV and Gunlock/Veyo, UT—K55DL, William John Miner, Box K, St. George, UT (KSL-TV Ch. 5 Salt Lake City, UT)—100-w.
- Metropolis—See Wells.
- Mill—See Campton St. area.
- Mina—See Luning.
- Mina & Luning—K67CF, Mineral Television District 1, see Babbitt (KQED Ch. 9 San Francisco, CA)—20-w.
- Moapa area—See Overton.
- Moapa area—See also Logandale.
- Mountain City—K09KU, K11PE, K13LJ, Mountain City TV Assn. Inc., Mountain City (KBCI-TV Ch. 2, Boise, ID; KIVI Ch. 6 Nampa, ID; KTVB Ch. 7 Boise, ID).
- Muddy River area (upper)—See Overton.
- Murray Canyon—See Campton St. area.
- Murray Canyon—See also Ely.
- Murray Canyon & Campton St. areas in Ely & McGill—K56AC, White Pine TV District 1, see Ely (KLAS-TV Ch. 8 Las Vegas)—100-w.
- North Steptoe Valley—K61AQ, White Pine TV District 1, see Ely (KSL-TV Ch. 5 Salt Lake City, UT)—100-w.
- Oasis Valley—K09OB, K11OQ, K13PK, Beatty TV Maintenance District, County of Nye, see Beatty (KLAS-TV Ch. 8, KVBC Ch. 3 & KTNV-TV Ch. 13 Las Vegas)—10-w each.
- Orovada—K06CT, K13EN, Quinn River TV Maintenance District, see Bottle Creek (KBCI-TV Ch. 2 & KTVB Ch. 7 Boise, ID)—5-w each.
- Orovada—See also Bottle Creek.
- Overton (Moapa Valley)—K02FJ, Clark County School District, see Goodsprings (KLVX Ch. 10 Las Vegas)—10-w.
- Overton—See also Logandale.
- Overton & upper Muddy River area—K07JJ, K09IT, K11JL, K76CV, Moapa Valley TV Maintenance District, see Logandale (KTNV-TV Ch. 13, KLAS-TV Ch. 8 & KVBC Ch. 3 Las Vegas; KVVU-TV Ch. 5 Henderson-Las Vegas).
- Overton, Logandale, Glendale & Moapa area—K66CB, Moapa Valley TV Maintenance District, Box 553, Overton (KTVX Ch. 4 Salt Lake City, UT)—20-w.
- Owyhee—K11LI, K13LQ, Owyhee TV Assn., Box 97, Owyhee (KTVB Ch. 7 & KBCI-TV Ch. 2 Boise, ID).
- Pahrump—K42AA, K44AA, K49AB, K51AC, K53AE, Communications Engineering Inc., see Area 6 Compound (KTNV-TV Ch. 13, KVBC Ch. 3 & KLAS-TV Ch. 8 Las Vegas; KVVU-TV Ch. 5 Henderson-Las Vegas; KLVX Ch. 10 Las Vegas)—100-w each.
- Pahrump (northern portion)—K06JP, K07PN, K09OE, K11OV, K13PO, Communications Engineering Inc., see Area 6 Compound (KLVX Ch. 10 Las Vegas; KVVU-TV Ch. 5 Henderson-Las Vegas; KLAS-TV Ch. 8, KVBC Ch. 3 & KTNV-TV Ch. 13 Las Vegas)—10-w each.
- Panaca—K04HF, K06DM, K07CM, K61AW, Lincoln County TV District 1, see Caliente (KTNV-TV Ch. 13, KLAS-TV Ch. 8 & KVBC Ch. 3 Las Vegas; KVVU-TV Ch. 5 Henderson-Las Vegas)—1-w, 1-w, 1-w, 100-w.
- Panaca—K55AO, White Pine TV District 1, see Ely (KLVX Ch. 10 Las Vegas)—100-w.
- Paradise Valley—K09MM, K11MU, Humboldt County TV Maintenance Board, see Golconda (KBCI-TV Ch. 2 & KTVB Ch. 7 Boise, ID)—5-w each.
- Paradise Valley—See also Golconda.
- Pioche—K03CM, K09FJ, K11IV, K13PU, Lincoln County TV District 1, see Caliente (KVBC Ch. 3, KLAS-TV Ch. 8 & KTNV-TV Ch. 13 Las Vegas; KVVU-TV Ch. 5 Henderson-Las Vegas).
- * Pioche—K45AO, Lincoln County TV District 1, see Caliente (KLVX Ch. 10 Las Vegas).
- Preston—See Lund.
- Quinn River—See Kings River.
- Railroad Valley—See Duckwater.
- Railroad Valley—See also Eureka.
- * Railroad Valley, Duckwater, Currant & Eureka—K49AN, Duckwater Shoshone Tribe, Box 68, Duckwater (KLVX Ch. 10 Las Vegas)—100-w.
- Ranier Mesa—See Area 12.
- Redhouse area & Valmy—K63BH, K65BL, K69CC, Humboldt County, see Golconda (KTVB Ch. 7 Boise, ID; KOLO-TV Ch. 8 & KTVN Ch. 2 Reno)—100-w each.
- Reno (shadow area)—K11JN, Donrey of Nevada Inc., Box 10000, Reno 89510 (KOLO-TV Ch. 8 Reno, NV)—100-w.
- Reno—K55DP, Reno Entertainment Television Inc., 1001 North Rd., Belmont, CA (WSJT Ch. 65 Vineland, NJ via satellite)—1000-w.
- * Reno, Stead & Sun Valley—K05HD, Washoe County School District, 425 E. Ninth St., Reno (KVIE Ch. 6 Sacramento-Stockton, CA)—10-w.
- * Round Mountain—K09OG, K11OT, Smokey Valley TV District, see Smokey Valley (KTVN Ch. 2 & KCRL Ch. 4 Reno)—10-w each.
- Round Mountain—K13PR, Smokey Valley TV District, see Smokey Valley (KOLO-TV Ch. 8 Reno)—10-w.
- Ruth—K03DS, K07DV, K09DW, K11ED, White Pine TV District No. 1, see Ely (KLAS-TV Ch. 8 Las Vegas; KTVX Ch. 4, KUTV Ch. 2 & KSL-TV Ch. 5 Salt Lake City, UT).
- Ruth—K13NQ, White Pine TV District 1, see Ely (KLVX Ch. 10 Las Vegas)—10-w.
- Ryndon & Starr Valley—K02KS, Elko TV District, see Beowawe (KOLO-TV Ch. 8 Reno).
- Schurz—K10JD, K12JN, Walker River Paiute Tribe, Walker River Indian Reservation, Schurz (KCRL Ch. 4 & KTVN Ch. 2 Reno)—5-w each.
- Searchlight—K02II, K04IP, K07OF, County of Clark, Clark County Board of Commissioners, see Eldorado Valley (KTNV-TV Ch. 13, KLAS-TV Ch. 8 & KVBC Ch. 3 Las Vegas).
- Silver Peak—K05BV, Silver Peak TV District, Box 102, Silver Peak (KOLO-TV Ch. 8 Reno).
- * Silver Peak—K11NG, K13QA, Silver Peak TV District, see above (KTVN Ch. 2 & KCRL Ch. 4 Reno).
- Silver Springs—K10JC, K12LG, American Legion, Post 13, 1101 Ninth St., Silver Springs (KCRL Ch. 4 & KTVN Ch. 2 Reno).
- Smith—K10HQ, K12IT, Smith Valley Rotary Club, Walker Community Box 37, Coleville, CA (KCRL Ch. 4 & KTVN Ch. 2 Reno)—10-w, 5-w.
- Smith & Smith Valley—K05GD, Smith Valley Rotary Club, see above (KOLO-TV Ch. 8 Reno)—10-w.
- Smith Valley—See Smith.
- Smokey Valley—K05CO, K62AX, K66BJ, Smokey Valley TV District, Smokey Valley Maintenance Station, Round Mountain (KOLO-TV Ch. 8, KTVN Ch. 2 & KCRL Ch. 4 Reno)—10-w, 10-w, 1-w.
- Spring Creek Mobile Home Park—K12MS, Elko TV District, see Beowawe (KTVB Ch. 7 Boise, ID).
- * Stanton—K35AR, Arapahoe County TV Club, c/o 18100 E. Berry Dr., Aurora, CO 80015 (WTBS Ch. 17 Atlanta, GA via satellite)—1000-w.
- Starr Valley—K04JR, Elko TV District, see Beowawe (KTVB Ch. 7 Boise, ID)—10-w.
- Starr Valley—See also Ryndon.
- Stead—See Reno.
- Stone Cabin Valley—See Hot Creek Valley.
- Sun Valley—See Reno.
- Tuscarora—K04HJ, Tuscarora TV, see Independence Valley (KBCI-TV Ch. 2 Boise, ID)—10-w.
- Tuscarora—K13PC, Washoe Empire, see Carson City (KTVN Ch. 2 Reno)—10-w.
- Ursine—K02EG, K09FK, K11OW, K13LU, Lincoln County TV District 1, see Caliente (KVBC Ch. 3 & KLAS-TV Ch. 8 Las Vegas; KVVU-TV Ch. 5 Henderson-Las Vegas; KTNV-TV Ch. 13 Las Vegas).
- Valmy—See Redhouse area.
- Verdi—K06GB, K10GP, K12HI, Washoe County TV Tax District, Box 78, Verdi (KOLO-TV Ch. 8, KTVN Ch. 2 & KCRL Ch. 4 Reno)—10-w each.
- Victoria Mines—K08YI, K10KL, K12KQ, White Pine TV District 1, see Ely (KUTV Ch. 2, KTVX Ch. 4 & KSL-TV Ch. 5 Salt Lake City, UT).
- Virgin Valley—See Mesquite.
- Washoe Valley—See Carson City.
- Weed Heights—K75BD, K78DB, Lyon County, see Yerington (KCRL Ch. 4 & KTVN Ch. 2 Reno)—20-w each.
- Wells—K08IO, Washoe Empire, see Carson City (KTVN Ch. 2 Reno).
- Wells, Metropolis & Clover Valley—K58BR, Elko Television District, see Beowawe (KSTU Ch. 20 Salt Lake City, UT)—100-w.
- Winnemucca—K55CX, K70EY, K76AB, K78BA, K80CU, Humboldt County TV Maintenance Board, see Golconda (KCRL Ch. 4 Reno; KTVB Ch. 7 Boise, ID; KOLO-TV Ch. 8 Reno; KBCI-TV Ch. 2 Boise, ID; KTVN Ch. 2 Reno)—100-w each.
- Winnemucca—K07KH, Washoe Empire, see Carson City (KTVN Ch. 2 Reno).
- Winnemucca—K69BJ, Humboldt County Quinn River Area, Court House, Bridge St., Box 352, Winnemucca (KOLO-TV Ch. 8 Reno)—20-w.
- * Winnemucca—K53BG, Humboldt County, see above (WOR-TV Ch. 9 New York, NY via satellite)—100-w.
- Winnemucca—See also Golconda.
- Yerington—K06KC, K11PH, K13QS, K72AA, Lyon County, 34 S. Main St., Yerington 89447 (KOLO-TV Ch. 8, KTVN Ch. 2, KCRL Ch. 4 & KOLO-TV Ch. 8 Reno)—10-w, 10-w, 10-w, 20-w.
- YP Ranches—K09LX, K13MU, Petan Co., Tuscarora (KBCI-TV Ch. 2 & KTVB Ch. 7 Boise, ID)—5-w each.
- Zephyr Cove—See Crystal Bay.

NEW HAMPSHIRE

- Claremont—W02AC, W06AC, W10AC, W12AF, Claremont TV Inc., Claremont (WENH Ch. 11 Durham; WCAX-TV Ch. 3 Burlington, VT; WMTW-TV Ch. 8 Poland Spring, ME).

Lebanon, NH & White River Junction, VT—W65AM, WNNE Inc., Box 1310, White River Junction, VT (WNNE-TV Ch. 31 Hartford, VT)—100-w.

Lincoln & North Woodstock—W59AB, U. of New Hampshire, see Conway (WENH Ch. 11 Durham)—100-w.

North Woodstock—See Lincoln.

Plainfield—See Hartland, VT.

NEW JERSEY

★ Atlantic City—W34AF, Neighborhood TV Co. Inc., Box 22073, Phoenix, AZ 85026 (KUSK Ch. 7 Prescott, AZ via satellite)—100-w.

★ North Bergen County—W28AB, Affiliated Communications Corp., 333 Jericho Turnpike, Jericho, NY (WWHT Ch. 68 New York-Newark)—100-w.

NEW MEXICO

Abiquilú & rural area—K11MH, Abiquilú Valley TV Assn., General Delivery, Box 63, Abiquilú (KOATV Ch. 7 Albuquerque).

Abiquilú rural area—K02HU, K09LY, Abiquilú Village TV Assn., see above (KNME-TV Ch. 5 & KOB-TV Ch. 4 Albuquerque).

Alamogordo—K69AC, Alamogordo Evening Lions Club, Alamogordo (KOB-TV Ch. 4 Albuquerque)—100-w.

Alamogordo—K63CD, Sara Diaz Warren, 6200 Valeria, El Paso, TX (KCIK Ch. 14 El Paso, TX).

Alamogordo & Holloman AFB—K65CG, New Mexico Bcstg. Co., 1414 Coal Ave. SW, Albuquerque (KGGM-TV Ch. 13 Albuquerque)—100-w.

Alamogordo & Holloman AFB—K73CG, KOATV Inc., see Forrest (KOATV Ch. 7 Albuquerque)—100-w.

Alamogordo & Holloman AFB—K71CH, KDBC-TV Inc., 2201 Wyoming Ave., Box 1799, El Paso, TX 79903 (KDBC-TV Ch. 4 El Paso, TX)—100-w.

Alamogordo & Holloman AFB—K75CQ, Tri-State Bcstg. Co., 801 N. Oregon St., El Paso, TX (KTSM-TV Ch. 9 El Paso, TX)—100-w.

Alamogordo & Holloman AFB—K59AB, Holsum Inc., 214 N. Main St., Box 910, Roswell 88201 (KBIM-TV Ch. 10 Roswell)—100-w.

Alamogordo & Holloman AFB—K77CP, Marsh Media of El Paso, Box 12277, El Paso, TX 79913 (KVIA-TV Ch. 7 El Paso, TX)—100-w.

Alamogordo, Holloman AFB & Tularosa—K67AX, Regents of New Mexico State U., Box 3J, University Park, Las Cruces (KRWG-TV Ch. 22 Las Cruces)—100-w.

Albuquerque—K48AM, Olivarez TV Co. Inc., 3908 Parsifal NE, Albuquerque (KMEX-TV Ch. 34 Los Angeles, CA & KWEX-TV Ch. 41 San Antonio, TX)—1000-w.

Albuquerque—K05GW, Regents of U. of New Mexico, 1130 University Blvd. NE, Albu-

querque (KNME-TV Ch. 5 Albuquerque).

Albuquerque—K06LE, KOB-TV Inc., Box 1351, Albuquerque (KOB-TV Ch. 4 Albuquerque)—10-w.

Albuquerque—K10MG, Hubbard Bcstg. Inc., 4 Broadcast Plaza SW, Albuquerque (KOB-TV Ch. 4 Albuquerque)—10-w.

Alma, Glenwood, Mule Creek area & Pleasanton—K02DE, K08GC, K10IC, Glenwood TV Club, Box 44, Glenwood (KOATV Ch. 7 Albuquerque; KVOA-TV Ch. 4 & KOLD-TV Ch. 13 Tucson, AZ)—10-w each.

Amalia—K06KL, K08IM, K10JL, K12KB, Amalia TV Translator Assn., Box 27, Costilla (KNME-TV Ch. 5, KOB-TV Ch. 4, KOATV Ch. 7 & KGGM-TV Ch. 13 Albuquerque).

Animas & Cotton City—K02JK, K07PL, K110N, Hidalgo County Commissioners, 300 S. Shakespeare St., Lordsburg (KGUN-TV Ch. 9, KOLD-TV Ch. 13 & KVOA-TV Ch. 4 Tucson, AZ)—10-w each.

Arenas, Arenas Valley, Central, Flerro, Hanover, Hurley, Pinos Altos, Santa Rita, Silver City & suburban area (north)—K07EB, New Mexico Bcstg. Co. Inc., 1414 Coal Ave. SW, Albuquerque (KGGM-TV Ch. 13 Albuquerque)—10-w.

Arenas, Fort Bayard, Hurley, Pinos Altos, Santa Rita & Silver City—K11DU, Pinos Altos TV Assn., 1005 Pope St., Silver City (KVDA-TV Ch. 4 Tucson, AZ)—100-w.

Arenas Valley—See Arenas.

Arrey & Derry—K67BG, New Mexico Bcstg. Co., see Arenas (KGGM-TV Ch. 13 Albuquerque)—10-w.

Aztec—K08FR, Aztec Non-Profit TV Assn. Inc., Box 900, Aztec (KGGM-TV Ch. 13 Albuquerque)—10-w.

Aztec & Cedar Hill—K10CG, Aztec Non-Profit TV Assn. Inc., see Aztec (KOATV Ch. 7 Albuquerque)—10-w.

Bingham—K62BC, Regents of the U. of New Mexico, 1130 University Blvd., Albuquerque (KNME-TV Ch. 5 Albuquerque)—100-w.

★ Black Lake Addition, Colfax County, 20-mi. S of Eagle Nest—K06JO, Black Lake TV Assn. Inc., Box 6, Angel Fire (KOB-TV Ch. 4 Albuquerque).

Blanco & Bloomfield—K07Y, K09JJ, K11JO, San Juan Non-Profit TV Assn., Box 444, Farmington (KOB-TV Ch. 4, KOATV Ch. 7 & KGGM-TV Ch. 13 Albuquerque).

Bloomfield—See Blanco.

Bloomfield Hwy.—See Farmington.

Bloomfield Hwy., Farmington & Huerfano—K73BB, K77BH, K83AT, San Juan Non-Profit TV Assn., see Blanco (KOB-TV Ch. 4, KOATV Ch. 7, KGGM-TV Ch. 13 Albuquerque)—10-w each.

Brazos, Chama, Park View & Tierra Amarilla—K09KJ, KOB-TV Inc., see Carrizozo (KOB-TV Ch. 4 Albuquerque)—10-w.

Brazos, Chama, Park View & Tierra Amarilla—K11LH, KOATV Inc., see Forrest (KOATV Ch. 11 Albuquerque)—10-w.

Buena Vista—K10LE, K12LO, Buena Vista TV Translator Corp., General Delivery, Buena Vista (KOB-TV Ch. 4 & KOATV Ch. 7 Albuquerque).

Capitan, Mesclero & Ruidoso—K58AH, KOATV Inc., see Forrest (KOATV Ch. 7 Albuquerque)—100-w.

Capitan & Ruidoso—K64AS, KOB-TV Inc., see Albuquerque (KOB-TV Ch. 4 Albuquerque)—10-w.

Capitan & Ruidoso—K55AC, Holsum Inc., see Alamogordo (KBIM-TV Ch. 10 Roswell)—100-w.

Capulin & Des Moines—K54BN, Regents of U. of New Mexico & Board of Education of City of Albuquerque, see Eagle Nest (KNME-TV Ch. 5 Albuquerque)—100-w.

Capulin & Des Moines—K62AR, Sierra Grande TV Cooperative Inc., Des Moines (KOATV Ch. 7 Albuquerque)—100-w.

Carlsbad—K69CV, Regents of Eastern New Mexico U., Dir. of Bcstg., Eastern N.M.U., Portales (KENW Ch. 3 Portales)—100-w.

Carrizozo—K81BM, KOB-TV Inc., 3415 University Ave. W, St. Paul, MN (KOB-TV Ch. 4 Albuquerque)—100-w.

Carrizozo—K62BC, Regents of U. of New Mexico & Board of Education of City of Albuquerque, see Eagle Nest (KNME-TV Ch. 5 Albuquerque)—100-w.

Carrizozo—K83BK, KOATV Inc., see Forrest (KOATV Ch. 7 Albuquerque)—100-w.

★ Carrizozo Indian Community & Mud Canyon—K110D, Apache Tribe of Mesclero, Mesclero (KGGM-TV Ch. 13 Albuquerque).

Carrizozo, Oscura & Three Rivers—K57CF, New Mexico Bcstg. Co., see Arenas (KGGM-TV Ch. 13 Albuquerque)—100-w.

★ Carrizozo, Oscura & Three Rivers—K65BD, New Mexico Bcstg. Co., see Arenas (KGGM-TV Ch. 13 Albuquerque)—100-w.

Cedar Canyon & South Fork—K67BD, Apache Tribe of Mesclero, see Capitan (KOB-TV Ch. 4 Albuquerque).

Cedar Hill—See Aztec.

Central—See Arenas.

Chama—K69CH, Regents of U. of New Mexico & Board of Education of City of Albuquerque, see Eagle Nest (KNME-TV Ch. 5 Albuquerque)—10-w.

Chama—See Brazos.

Cliff & Gila—K02KG, Regents of New Mexico State U., Box 3J, University Park, Las Cruces (KRWG-TV Ch. 22 Las Cruces)—10-w.

Cliff & Gila—K04LP, K07AS, K09IG, Cliff-Gila TV Club, Box 62, Gila (KVDA-TV Ch. 4 & KOLD-TV Ch. 13 Tucson, AZ; KOATV Ch. 7 Albuquerque)—10-w, 1-w, 1-w.

Clovis—K55AM, Stanley S. Hubbard Revocable Trust, 124 E. 4th St., Roswell 88201 (KOB-TV Ch. 8 Roswell)—100-w.

Clovis—K65BT, Holsum Inc., see Alamogordo (KBIM-TV Ch. 10 Roswell)—100-w.

Clovis & Pleasant Hill, NM & Farwell, TX—K06GF, Marsh Media Inc., One Broadcast Center, Amarillo, TX 79101-4328 (KVII-TV Ch. 7 Amarillo, TX).

Colfax—K57AB, K60AA, K66AE, K69AE, Community Tele-Communications Inc., 1026 S. Second St., Raton (KOB-TV Ch. 4, KNME-

TV Ch. 5, KOATV Ch. 7 & KGGM-TV Ch. 13 Albuquerque)—20-w each.

Columbine Park—K02DZ, K09GR, K11GU, Molybdenum Corp. of America, Box 153, Red River (KGGM-TV Ch. 13, KOB-TV Ch. 4 & KOATV Ch. 7 Albuquerque).

Conchas Dam & Garita—K09IA, K11JD, Conchas TV Assn., Box 984, Conchas Dam (KOB-TV Ch. 4 & KOATV Ch. 7 Albuquerque).

Conchas Dam, FAA Radar Station & Garita—K06JB, Conchas Dam TV Assn., see above (KGGM-TV Ch. 13 Albuquerque)—5-w.

Cotton City—See Animas.

Coyote—K02IR, K09NT, K11NY, Coyote TV Translator Co., 216-B Riverside Dr. NE, Espanola (KGGM-TV Ch. 13, KOB-TV Ch. 4 & KOATV Ch. 7 Albuquerque).

Coyote Canyon School, Dezza Bluff (area W), Naschitti Schools, Mexican Springs, Sheep Springs & Tohatchi—K02IH, K09NA, Navajo Tribe, c/o Communications Dept., Box 86, Fort Defiance, AZ (KGGM-TV Ch. 13 & KOB-TV Ch. 4 Albuquerque)—10-w each.

Crownpoint—K11II, Gallup McKinley County Schools, see Gallup (KNME-TV Ch. 5 Albuquerque).

★ Cuba & La Jara—K11PC, New Mexico Bcstg. Co., see Arenas (KGGM-TV Ch. 13 Albuquerque)—10-w.

Deming—K55BT, Marsh Media of El Paso, see Alamogordo (KVIA-TV Ch. 7 El Paso, TX)—100-w.

Deming & areas northeast & south—K57AW, New Mexico Bcstg. Co., see Arenas (KGGM-TV Ch. 13 Albuquerque)—100-w.

Derry—See Arrey.

Des Moines & Grande—K06GL, K08BH, Sierra Grande TV Co. Inc., see Capulin (KKTV Ch. 11 Colorado Springs, CO; KAMR-TV Ch. 4 Amarillo, TX).

Des Moines—See also Capulin.

Dezza Bluff—See Coyote Canyon School.

Dixon—K11KQ, Dixon Social Action Committee, General Delivery, Dixon (KOATV Ch. 7 Albuquerque).

Dixon, Embudo & Rinconada—K09LN, Dixon Social Action Committee, see above (KOB-TV Ch. 4 Albuquerque)—5-w.

★ Dixon, Embudo & Rinconada—K02LC, Dixon Social Action Committee, General Delivery, Dixon (KGGM-TV Ch. 13 Albuquerque)—5-w.

Dora—K69CQ, Holsum Inc., see Alamogordo (KBIM-TV Ch. 10 Roswell)—100-w.

Dora & Portales—K67CS, Marsh Media Inc., see Alamogordo (KVII-TV Ch. 7 Amarillo, TX)—100-w.

Eagle Nest & rural area—K02AG, K09AK, K11AM, Eagle Nest TV Assn., Eagle Nest (KOB-TV Ch. 4, KOATV Ch. 7 & KGGM-TV Ch. 13 Albuquerque).

Eagle Nest & Moreno Valley—K63AX, Regents of U. of New Mexico & Board of Education, City of Albuquerque, 1130 University Blvd. NE, Albuquerque (KNME-TV Ch. 5 Albuquerque)—20-w.

Translators—New Mexico

- El Morro**—K09KB, Ramah TV Assn., Box 64, Ramah (KOATV Ch. 7 Albuquerque).
- Embudo**—See Dixon.
- FAA Radar Station**—See Conchas Dam.
- Farley & rural area**—K11GL, Farley TV Club, Star Rte., Springer (KOB-TV Ch. 4 Albuquerque).
- Farmington**—K79CT, K75AC, K80BH, San Juan Non-Profit TV Assn., see Blanco (KOB-TV Ch. 4, KOATV Ch. 7 & KGGM-TV Ch. 13 Albuquerque)—100-w each.
- Farmington**—See also Bloomfield Hwy.
- Fierro**—See Arenas.
- Folsom**—K03CU, Folsom TV Cooperative, Box 156, Folsom (KRDO-TV Ch. 13 Colorado Springs, CO).
- Forrest & McAllister**—K74DQ, KOATV Inc., Box 4156, Albuquerque (KOATV Ch. 7 Albuquerque)—100-w.
- Forrest & McAllister**—K61AF, Clovis Evening Lions Club, see Clovis (KOB-TV Ch. 4 Albuquerque)—100-w.
- Forrest & McAllister**—K65CB, Regents of Eastern New Mexico U., see Carlsbad (KENW Ch. 3 Portales)—100-w.
- Fort Bayard, Santa Rita & Silver City**—K02ES, KDBC-TV Inc., see Alamogordo (KDBC-TV Ch. 4 El Paso, TX)—10-w.
- Fort Sumner**—K13IL, Fort Sumner Chamber of Commerce, Box 49, Fort Sumner (KOATV Ch. 7 Albuquerque)—10-w.
- Fort Wingate & Indian Village**—K61BA, Regents of the U. of New Mexico & the Board of Education, City of Albuquerque, see Eagle Nest (KNME-TV Ch. 5 Albuquerque)—100-w.
- Gallina**—K61BS, K65CF, K67CE, Gallina-Capulín TV Assn., Box 151, Gallina (KOB-TV Ch. 4, KOATV Ch. 7 & KGGM-TV Ch. 13 Albuquerque)—20-w each.
- ★ **Gallina**—K63BU, Gallina-Capulín TV Assn., see above (KNME-TV Ch. 5 Albuquerque)—20-w each.
- Gallup**—K65BH, K67BP, K69BW, City of Gallup, 227 W. Coal Ave., Gallup (KOB-TV Ch. 4, KOATV Ch. 7 & KGGM-TV Ch. 13 Albuquerque)—100-w each.
- Gallup**—K06IS, KOB-TV Inc., see Carrizozo (KOB-TV Ch. 4 Albuquerque)—100-w.
- Gallup**—K08IJ, KOATV Inc., see Forrest (KOATV Ch. 7 Albuquerque)—100-w.
- Gallup**—K63BD, Regents of the U. of New Mexico, City of Albuquerque, see Eagle Nest (KNME-TV Ch. 5 Albuquerque)—100-w.
- ★ **Gallup**—Ch. 22, Arapahoe County TV Club, 18100 E. Berry Dr., Aurora, CO (WTBS Ch. 17 Atlanta, GA via satellite)—1000-w.
- ★ **Gallup, Naschitl area north & Sheep Springs area south**—K03EV, New Mexico Bcstg. Co., see Arenas (KGGM-TV Ch. 13 Albuquerque)—10-w.
- Garfield, Hatch, Leasburg & Radium Springs**—K65BS, Regents of New Mexico State U., see Alamogordo (KRWG-TV Ch. 22 Las Cruces)—100-w.
- Garita**—See Conchas Dam.
- Gila**—See Cliff.
- Gila Center Federal Housing area & Gila Hot Springs**—K05GR, Gila Center Recreation Assn., Rte. 11, Box 100, Silver City (KTSM-TV Ch. 9 El Paso, TX).
- Glenwood**—See Alma.
- Grande**—See Des Moines.
- Grants & Milan**—K06CU, KOB-TV Inc., see Carrizozo (KOB-TV Ch. 4 Albuquerque).
- Grants & Milan**—K09EP, New Mexico Bcstg. Co., see Arenas (KGGM-TV Ch. 13 Albuquerque).
- Grants & Milan**—K11EV, KOAT Television Inc., see Forrest (KOATV Ch. 7 Albuquerque).
- ★ **Grants & Milan**—K67CR, Regents of the U. of New Mexico, see Albuquerque (KNME-TV Ch. 5 Albuquerque)—10-w.
- Guadalupita**—K09LQ, Guadalupita TV Assn., Box 303, Guadalupita (KOB-TV Ch. 4 Albuquerque).
- ★ **Guadalupita**—K11NV, Guadalupita TV Assn., see above (KGGM-TV Ch. 13 Albuquerque).
- Hanover**—See Arenas.
- Hatch**—See Garfield.
- Hillsboro**—K02IP, K06DX, K11HB, Hillsboro TV Assn., Box 485, Hillsboro (KVIA-TV Ch. 7, KTSM-TV Ch. 9 & KDBC-TV Ch. 4 El Paso, TX).
- Hillsboro**—K07PY, K13UL, Regents of New Mexico State U., see Alamogordo (KRWG-TV Ch. 22 Las Cruces)—10-w each.
- Hobbs**—K55CB, Marsh Media of El Paso, see Alamogordo (KAVE-TV Ch. 6 Carlsbad)—100-w.
- Hobbs**—K60BC, Hobbs Downtown Lions Club, Box 143, Hobbs (KOATV Ch. 7 Albuquerque)—100-w.
- Holloman AFB**—See Alamogordo.
- Hornsby Ranch, Montoya & Newkirk**—K59BD, New Mexico Bcstg. Co., see Arenas (KGGM-TV Ch. 13 Albuquerque)—100-w.
- Horse Springs**—K74CY, KOATV Inc., see Forrest (KOATV Ch. 7 Albuquerque)—100-w.
- Horse Springs Store & ranch area**—K69BB, KOB-TV Inc., see Carrizozo (KOB-TV Ch. 4 Albuquerque)—100-w.
- Huerfano**—See Bloomfield Hwy.
- Hurley**—See Arenas.
- Indian Village**—See Fort Wingate.
- Kingston**—K05ER, Kingston Community TV, Star Rte. 2, Box 104, Hillsboro (KTSM-TV Ch. 9 El Paso, TX).
- La Jara**—See Cuba.
- Las Cruces & Organ**—K57BV, Marsh Media of El Paso, see Alamogordo (KVIA-TV Ch. 7 El Paso, TX)—1000-w.
- Las Cruces & Organ**—K61AV, KDBC-TV Inc., see Alamogordo (KDBC-TV Ch. 4 El Paso)—100-w.
- Las Vegas**—K06ED, KOB-TV Inc., see Carrizozo (KOB-TV Ch. 4 Albuquerque)—10-w.
- Las Vegas**—K09AI, K11AL, Las Vegas Translator Cooperative, Box 1106, Las Vegas (KOATV Ch. 7 & KGGM-TV Ch. 13 Albuquerque)—10-w each.
- Las Vegas**—K65BQ, Regents of U. of New Mexico & Board of Education of City of Albuquerque, see Eagle Nest (KNME-TV Ch. 5 Albuquerque)—100-w.
- Leasburg**—See Garfield.
- Lordsburg**—K02KP, Regents of New Mexico State U., Box 3-J, University Park, Las Cruces (KRWG-TV Ch. 22 Las Cruces)—10-w.
- Lordsburg**—K61CN, KOATV Inc., see Forrest (KOATV Ch. 7 Albuquerque)—10-w.
- Lordsburg**—K59CM, KOB-TV Inc., see Albuquerque (KOB-TV Ch. 4 Albuquerque)—10-w.
- Maxwell, Raton & Springer**—K06DB, K08EA, K10BQ, Raton Community TV Club, 128 Maxwell Ave., Raton (KGGM-TV Ch. 13 Albuquerque; KRDO-TV Ch. 13 Colorado Springs, CO; KOB-TV Ch. 4 Albuquerque).
- McAllister**—See Forrest.
- Mescalero**—K02KR, K10KJ, K12KU, Apache Tribe of Mescalero, Mescalero (KENW Ch. 3 Portales; KOATV Ch. 7 & KGGM-TV Ch. 4 Albuquerque)—10-w, 10-w, 1-w.
- Mescalero**—See also Capitan.
- Mescalero Apache Reservation**—K02KQ, K08IX, Apache Tribe of Mescalero, see above (KENW Ch. 3 Portales & KOATV Ch. 7 Albuquerque)—10-w.
- ★ **Mescalero Apache Reservation**—K06IZ, K11NW, Apache Tribe of Mescalero, see above (KOB-TV Ch. 4 & KGGM-TV Ch. 13 Albuquerque)—10-w each.
- Mesita Del Gato Ranch area**—K55AL, KOB-TV Inc., see Carrizozo (KOB-TV Ch. 4 Albuquerque)—100-w.
- Mexican Springs**—See Coyote Canyon School.
- Milan**—See Grants.
- Mimbres Valley area & San Lorenzo**—K06AW, K11HK, Mimbres TV Assn., San Lorenzo (KTSM-TV Ch. 9 & KDBC-TV Ch. 4 El Paso, TX).
- Montoya**—See Hornsby Ranch.
- Montoya & Newkirk**—K55CV, KOB-TV Inc., see Carrizozo (KOB-TV Ch. 4 Albuquerque)—100-w.
- Montoya & Newkirk**—K57BR, KOATV Inc., see Forrest (KOATV Ch. 7 Albuquerque)—100-w.
- Mora**—K06HX, K09DZ, K11IK, Mora TV Assn., Box 157, Mora (KGGM-TV Ch. 13, KOB-TV Ch. 4 & KOATV Ch. 7 Albuquerque).
- Moreno Valley**—See Eagle Nest.
- Mosquero & Roy**—K69CG, Regents of U. of New Mexico & Board of Education of City of Albuquerque, see Eagle Nest (KNME-TV Ch. 5 Albuquerque)—10-w.
- Mud Canyon**—See Carrizozo Indian Community.
- Mule Creek**—See Alma.
- Naschitl**—See Gallup.
- Naschitl Schools**—See Coyote Canyon School.
- Navajo**—K04DV, K07GR, K13GX, Navajo Tribe, see Coyote Canyon School (KOB-TV Ch. 4, KOATV Ch. 7 & KGGM-TV Ch. 13 Albuquerque)—1-w, 10-w, 1-w.
- Newkirk**—See Montoya.
- Newkirk**—See also Hornsby Ranch.
- Nolan & Wootan**—K58AZ, Regents of U. of New Mexico & Board of Education of City of Albuquerque, see Eagle Nest (KNME-TV Ch. 5 Albuquerque)—100-w.
- Organ**—K06EF, Organ TV Assn., Box 236, Organ (KTSM-TV Ch. 9 El Paso, TX)—5-w.
- Organ**—See also Las Cruces.
- Oscura**—See Carrizozo.
- Park View**—See Brazos.
- Penasco**—K02FP, K06FT, K09IU, K11IZ, Penasco Social Action Committee, TV Committee, General Delivery, Radarte (KNME-TV Ch. 5, KOB-TV Ch. 4, KGGM-TV Ch. 13 & KOATV Ch. 7 Albuquerque).
- Pineywoods Estates**—K11RH, Pineywoods Water Assn., Box 121, Cloudcroft (KDBC-TV Ch. 4 El Paso, TX).
- Pinos Altos**—See Arenas.
- Pleasant Hill**—See Clovis.
- Pleasanton**—See Alma.
- ★ **Portales**—K34BA, KOATV Inc., 3801 Carlisle Blvd. NE, Albuquerque 87107 (KOATV Ch. 7 Albuquerque)—10-w.
- Portales**—See also Dora.
- Quemado**—K02GB, Independent School District 2, Box 128, Quemado (KNME-TV Ch. 5 Albuquerque).
- Quemado**—K06KP, K09JK, K11JT, Quemado TV Assn., Box 55, Quemado (KGGM-TV Ch. 13, KOB-TV Ch. 4 & KOATV Ch. 7 Albuquerque).
- Quemado**—K02JT, Ramah Navajo School Board Inc., Box 16, Ramah (KNME-TV Ch. 5 Albuquerque).
- Ramah & Zunl**—K74DJ, Gallup McKinley County Schools, see Gallup (KNME-TV Ch. 5 Albuquerque)—20-w.
- Raton**—See Maxwell.
- Red River**—K03CZ, K06FZ, K08ES, Community TV Assn. Cooperative, 10250 Timbertrail, Dallas, TX (KOATV Ch. 7, KOB-TV Ch. 4 & KGGM-TV Ch. 13 Albuquerque).
- Reserve**—K02EP, K06EI, K11HQ, Reserve Community TV Service, Box 586, Reserve (KJUN-TV Ch. 9, KOLD-TV Ch. 13 & KVOA-TV Ch. 4 Tucson, AZ).
- Rinconada**—See Dixon.
- Rodeo**—K02IG, K07CW, K11FT, Rodeo TV Assn., c/o Swan Antenna Systems, Box 5378, Bisbee, AZ (KOLD-TV Ch. 13, KJUN-TV Ch. 9 & KVOA-TV Ch. 4 Tucson, AZ).

Roswell—K13RK, K62AL, KOAT-TV Inc., see Forrest (KOAT-TV Ch. 7 Albuquerque)—10-w, 100-w.

Roy—K06EM, K09AW, K11AW, Roy TV Club, Box 7, Roy (KOB-TV Ch. 4, KOAT-TV Ch. 7 & KGGM-TV Ch. 13 Albuquerque)—10-w each.

Roy—K02EU, Roy Municipal School District 3, Box 96 (KNME-TV Ch. 5 Albuquerque).

Roy—See also Mosquero.

Ruldoso—See Capitan.

San Jon—K28BA, Canaan Communications Inc., Box 751, Amarillo, TX 79189 (KAMR-TV Ch. 4 Amarillo, TX)—20-w.

San Lorenzo—K07FH, Mimbres TV Assn., see Mimbres Valley (KVIA-TV Ch. 7 El Paso, TX).

San Lorenzo—See also Mimbres Valley.

★ San Mateo—K35BE, Arapahoe County TV Club, see Gallup (WTBS Ch. 17 Atlanta, GA via satellite)—1000-w.

★ Santa Fe—K09US, KOAT-TV Inc., see Portales (KOAT-TV Ch. 7 Albuquerque)—10-w.

*Santa Fe—Ch. 51, Arapahoe County TV Club, see Gallup (WTBS Ch. 17 Atlanta, GA via satellite)—1000-w.

Santa Rita—See Arenas.

Santa Rita—See also Fort Bayard.

Santa Rosa—K74BQ, School District 8 & New Mexico Dept. of Education, 344 Fourth St., Santa Rosa (KNME-TV Ch. 5 Albuquerque)—20-w.

Santa Rosa—K70BT, K78AS, K83AB, Santa Rosa Chamber of Commerce, 486 Parker Ave., Santa Rosa (KOB-TV Ch. 4, KOAT-TV Ch. 7 & KGGM-TV Ch. 13 Albuquerque)—100-w each.

Santa Rosa Heights—K09KC, KOB-TV Inc., see Carrizozo (KOB-TV Ch. 4 Albuquerque).

Sheep Springs—See Coyote Canyon School.

Sheep Springs—See also Gallup.

Sheridan—K69CI, Regents of U. of New Mexico & Board of Education of City of Albuquerque, see Eagle Nest (KNME-TV Ch. 5 Albuquerque)—100-w.

Shiprock—K09BZ, K11CF, Shiprock Non-Profit TV Assn., Box 806, Shiprock (KGGM-TV Ch. 13 & KOAT-TV Ch. 7 Albuquerque)—100-w each.

Shiprock—K69AF, Chinle TV Assn., Box 36, Chinle, AZ (KOB-TV Ch. 4 Albuquerque)—100-w.

Shiprock—K74DX, Chinle Common School District No. 24, Box 587, Chinle, AZ (KNME-TV Ch. 5 Albuquerque)—100-w.

Silver City—K07EB, New Mexico Bcstg. Co., see Alamogordo (KGGM-TV Ch. 13 Albuquerque).

Silver City—K12LL, Regents of New Mexico State U., see Alamogordo (KRWG-TV Ch. 22 Las Cruces)—100-w.

Silver City—K06EH, KOAT-TV Inc., see Portales (KOAT-TV Ch. 7 Albuquerque)—100-w.

Silver City—See also Arenas.

Silver City—See also Fort Bayard.

Socorro—K10MG, KOB-TV Inc., see Carrizozo (KOB-TV Ch. 4 Albuquerque).

South Fork—See Cedar Canyon.

Springer—K03BP, Springer Community TV Club, Box 444, Springer (KGGM-TV Ch. 13 Albuquerque).

Springer—See also Maxwell.

Springer & rural area—K08BC, Springer Community TV Club, see Springer (KOB-TV Ch. 4 Albuquerque).

Taos—K09EQ, K11EW, KOAT Television Inc., Box 1272, Taos (KOAT-TV Ch. 7 Albuquerque).

Taos—K06LE, KOB-TV Inc, see Albuquerque (KOB-TV Ch. 4 Albuquerque)—10-w.

Taos—K69CJ, Regents of U. of New Mexico & Board of Education of City of Albuquerque, see Eagle Nest (KNME-TV Ch. 5 Albuquerque)—10-w.

Thoreau—K55BP, K57AL, K59BH, The Navajo Tribe, see Coyote Canyon (KOB-TV Ch. 4, KOAT-TV Ch. 7 & KGGM-TV Ch. 13 Albuquerque)—100-w each.

Three Rivers—See Carrizozo.

Tierra Amarilla—See Brazos.

Tohatchi—K53AW, K64BM, K66BX, K68BU, El Paso Natural Gas Co., Box 1492, El Paso, TX (KNME-TV Ch. 5, KOAT-TV Ch. 7, KGGM-TV Ch. 13 & KOB-TV Ch. 4 Albuquerque).

Tohatchi—See also Coyote Canyon School.

Tres Piedras—K53BA, Regents of the U. of New Mexico, see Eagle Nest (KNME-TV Ch. 5 Albuquerque)—20-w.

Truth or Consequences—K59CN, Regents of the U. of New Mexico, see Alamogordo (KRWG-TV Ch. 22 Las Cruces)—100-w.

Truth or Consequences—K73AL, Board of Education, Truth or Consequences Municipal Schools, District 6, c/o Supt. of Schools, Box 952, Truth or Consequences (KNME-TV Ch. 5 Albuquerque)—10-w.

Truth or Consequences—K70AE, K76BE, K80AC, City of Truth or Consequences, 605 Sims St., Truth or Consequences (KOB-TV Ch. 4, KOAT-TV Ch. 7 & KGGM-TV Ch. 13 Albuquerque)—100-w, 100-w, 1-w. K76BE requests CP to change from Ch. 76 to Ch. 64.

★ Tucumcari—K63BR, Regents of Eastern New Mexico U., see Carlsbad (KENW Ch. 3 Portales)—100-w.

Tucumcari—K67AI, K72AX, K76AS, K80AB, UHF TV Assn., 111 N. First St., Tucumcari (KOB-TV Ch. 4, KGGM-TV Ch. 13 & KOAT-TV Ch. 7 Albuquerque; KAMR-TV Ch. 4 Amarillo, TX)—100-w, 20-w, 10-w, 10-w.

Tucumcari vicinity—K69BC, UHF TV Assn., see Tucumcari (KVII-TV Ch. 7 Amarillo, TX)—100-w.

Tularosa—See Alamogordo.

Ute Park—K02EH, K08HW, K10IS, Ute Park TV Assn., Box 8, Ute Park (KOAT-TV Ch. 7, KGGM-TV Ch. 13 & KOB-TV Ch. 4 Albuquerque).

Vermejo Park—K06FV, K09IY, K11JB, Vermejo Park Corp., 900 Southwest Tower, Houston, TX (KOB-TV Ch. 4, KGGM-TV Ch. 13 & KOAT-TV Ch. 7 Albuquerque).

Wagon Mound—K06BN, K09CR, K11MD, Wagon Mound TV Club, Wagon Mound (KGGM-TV Ch. 13, KOB-TV Ch. 4 & KOAT-TV Ch. 7 Albuquerque).

Wagon Mound—K68BO, Regents of U. of New Mexico & Board of Education of City of Albuquerque, see Eagle Nest (KNME-TV Ch. 5 Albuquerque)—10-w.

Wootan—See Nolan.

Zuni—K02EY, Zuni Communications Authority, Zuni (KGGM-TV Ch. 13 Albuquerque).

Zuni—See also Ramah.

Zuni Pueblo—K09FR, K11CD, Zuni Communications Authority, Zuni (KOAT-TV Ch. 7 & KOB-TV Ch. 4 Albuquerque).

NEW YORK

Addison—W58AD, WSKG Public Telecommunications Council, Box 3000, Binghamton 13902 (WSKG Ch. 46 Binghamton)—10-w.

★ Afton & Bainbridge—W63AO, Board of Cooperative Educational Services, Sole Supervisory District of Delaware, Chenango, Madison & Otsego Counties, RD 3, E. River Rd., Norwich (WSKG Ch. 46 Binghamton)—10-w.

Allegany, Hinsdale & Olean—W76AM, Western New York Public Bcstg. Assn., Box 1263, Buffalo (WNED-TV Ch. 17 Buffalo)—100-w.

Allentown, Andover Relay & Bolivar Relay—W59AH, Board of Cooperative Educational Services of Allegany County, 6 South St., Belmont (WXXI-TV Ch. 21 Rochester)—10-w.

Almond—W69AE, WSKG Public Telecommunications Council, see Addison (WSKG Ch. 46 Binghamton)—10-w.

Amsterdam, Fort Johnson, Rockton & South Amsterdam—W04AW, Enlarged City School District of City of Amsterdam, Amsterdam (WMHT Ch. 17 Schenectady).

Andes—W83AL, WSKG Public Telecommunications Council, see Addison (WSKG Ch. 46 Binghamton)—100-w.

Andover—W61AJ, Board of Cooperative Educational Services of Allegany County, see Allentown (WXXI-TV Ch. 21 Rochester)—100-w.

Andover Relay—See Allentown.

Angelica & Belfast—W65AJ, Board of Cooperative Educational Services of Allegany County, see Allentown (WXXI-TV Ch. 21 Rochester)—100-w.

Arcade, Delavan & Yorkshire—W73AR, Western New York Public Bcstg. Assn., see Allegany (WNED-TV Ch. 17 Buffalo)—100-w.

Arkville, Fielschmanns & Margaretville—W69AI, WSKG Public Telecommunications Council, see Addison (WSKG Ch. 46 Binghamton)—100-w.

★ Athens, Catskill & Hudson—W60AN, Viacom Bcstg. Inc., 15 N. Pearl St., Menands (WNYT Ch. 13 Albany)—100-w.

Avoca & Cohocton—W55AC, WSKG Public Telecommunications Council, see Addison (WSKG Ch. 46 Binghamton)—100-w.

Bainbridge—See Afton.

Belden—W62AX, WSKG Public Telecommunications Council, see Addison (WSKG Ch. 46 Binghamton)—10-w.

Belfast—See Angelica.

Belfast—See also Centerville.

Belmont & Friendship—W62AS, Board of Cooperative Educational Services of Allegany County, see Allentown (WXXI-TV Ch. 21 Rochester)—100-w.

Berkshire & Newark Valley—W65AN, WSKG Public Telecommunications Council, see Addison (WSKG Ch. 46 Binghamton)—100-w.

Binghamton & Johnson City—W57AF, WSKG Public Telecommunications Council, see Addison (WSKG Ch. 46 Binghamton)—100-w.

Bloomville & South Kortright—W81AH, WSKG Public Telecommunications Council, see Addison (WSKG Ch. 46 Binghamton)—100-w.

Blue Mountain Lake—W08BR, W10AV, W12BC, Blue Mountain Lake Assn. Inc., Main St., Blue Mountain Lake (WMHT Ch. 17 Schenectady; WCDC Ch. 19 Adams, MA, WTVH Ch. 5 Syracuse).

Bolivar & Richburg—W68AJ, Board of Cooperative Educational Services of Allegany County, see Allentown (WXXI-TV Ch. 21 Rochester)—10-w.

Bolivar Relay—See Allentown.

Bronx, New York & Westchester County—W53AA, CBS Inc., 51 W. 52nd St., New York (WCBS-TV Ch. 2 New York)—1000-w.

Bronx & Upper Manhattan—W64AA, Fox Television Stations, Box 900, Beverly Hills, CA 90213 (WNYW Ch. 5 New York)—1000-w.

Bronx & Upper Manhattan—W73AP, WPIX Inc., 220 E. 42nd St., New York (WPIX Ch. 11 New York)—1000-w.

Bronx & Upper Manhattan—W71AK, RKO General Inc., 1440 Broadway, New York (WOR-TV Ch. 9 New York-Secaucus, NJ)—1000-w.

Cameron—W57AD, WSKG Public Telecommunications Council, see Addison (WSKG Ch. 46 Binghamton)—10-w.

Canaseraga—W57AC, WSKG Public Telecommunications Council, see Addison (WSKG Ch. 46 Binghamton).

Canisteo & Hornell—W66AD, WSKG Public Telecommunications Council, see Addison (WSKG Ch. 46 Binghamton)—100-w.

Carle Place—See Westbury.

Catskill—See Athens.

Cattaraugus & Little Valley—W81AJ, Western New York Public Bcstg. Assn., see Allegany (WNED-TV Ch. 17 Buffalo)—100-w.

Cayuga & Union Springs—W69AN, Rev. Sony Persad, see Genoa (WCNY-TV Ch. 24 Syracuse)—10-w.

Centraira—W46AB, Board of Cooperative Educational Services of Chautauqua County, Box 250, Fredonia (WNED-TV Ch. 17 Buffalo)—1000-w.

Translators—New York

- Chambers—W56AK, WSKG Public Telecommunications Council, see Addison (WSKG Ch. 46 Binghamton).
- Cherry Creek & Ellington—W62AE, Board of Cooperative Educational Services of Chautauqua County, see Centralia (WNED-TV Ch. 17 Buffalo)—100-w.
- Cherry Valley—W83AT, WSKG Public Telecommunications Council, see Addison (WSKG Ch. 46 Binghamton)—100-w.
- Clymer—W62AD, Board of Cooperative Educational Services of Chautauqua County, see Centralia (WNED-TV Ch. 17 Buffalo).
- Cohocton—See Avoca.
- Cooperstown, Milford & Portlandville—W81AM, WSKG Public Telecommunications Council, see Addison (WSKG Ch. 46 Binghamton)—100-w.
- Corning—W68AD, WSKG Public Telecommunications Council, see Addison (WSKG Ch. 46 Binghamton)—100-w.
- Crown Point—See Port Henry.
- Cuba—W60AJ, Board of Cooperative Educational Services of Allegany County, see Allentown (WXXI-TV Ch. 21 Rochester)—100-w.
- Davenport, Davenport Center & South Worcester—W04AZ, WSKG Public Telecommunications Council, see Addison (WSKG Ch. 46 Binghamton).
- Davenport Center—See Davenport.
- Delevan—See Arcade.
- Delhi—W67AD, WSKG Public Telecommunications Council, see Addison (WSKG Ch. 46 Binghamton)—100-w.
- ★ Delhi—W56AY, Board of Cooperative Educational Services, Sole Supervisory District of Delaware, Chenango, Madison & Otsego Counties, see Afton (WSKG Ch. 46 Binghamton)—10-w.
- DeWitt—See Syracuse.
- ★ Dolgeville, Herkimer & Little Falls—W63AN, Viacom Bcstg. Inc., 15 N. Pearl St., Menands (WNYT Ch. 13 Albany)—100-w.
- ★ Downsview—W62AZ, Board of Cooperative Educational Services, Sole Supervisory District of Delaware, Chenango, Madison & Otsego Counties, see Afton (WSKG Ch. 46 Binghamton).
- ★ Dryden—W65AE, Board of Cooperative Educational Services of Tompkins-Seneca-Tioga Counties, 555 S. Warren Rd., Ithaca (WCNY-TV Ch. 24 Syracuse)—100-w.
- Dundee—W56BE, Village of Dundee, 10 Union St., Dundee (WCNY-TV Ch. 24 Syracuse)—10-w.
- ★ Earlsville, Sherbourne & Smyrna—W56BD, Board of Cooperative Educational Services, Sole Supervisory District of Delaware, Chenango, Madison & Otsego Counties, see Afton (WSKG Ch. 46 Binghamton)—100-w.
- East Binghamton—W63AG, WSKG Public Telecommunications Council, see Addison (WSKG Ch. 46 Binghamton)—10-w.
- East Corning—W56AJ, WSKG Public Telecommunications Council, see Addison (WSKG Ch. 46 Binghamton)—10-w.
- (WSKG Ch. 46 Binghamton)—10-w.
- East Meadow—See Westbury.
- East Springfield, Springfield & Springfield Center—W67AA, WSKG Public Telecommunications Council, see Addison (WSKG Ch. 46 Binghamton)—100-w.
- East Worcester, Schenevus & Worcester—W79AY, WSKG Public Telecommunications Council, see Addison (WSKG Ch. 46 Binghamton)—100-w.
- Edmeston & West Burlington—W75AQ, WSKG Public Telecommunications Council, see Addison (WSKG Ch. 46 Binghamton)—100-w.
- Ellicottville—W81AK, Western New York Public Bcstg. Assn., see Allegany (WNED-TV Ch. 17 Buffalo)—100-w.
- Ellington—See Cherry Creek.
- Elmira—W30AA, W58AE, WSKG Public Telecommunications Council, see Addison (both WSKG Ch. 46 Binghamton)—100-w, 100-w.
- Endicott—W67AM, WSKG Public Telecommunications Council, see Addison (WSKG Ch. 46 Binghamton)—100-w.
- Fabius—W68BT, Michael J. Devine, see Village of Manlius (KTBN-TV Ch. 40 Santa Ana, CA via satellite)—100-w.
- Fillmore—W62AQ, Board of Cooperative Educational Services of Allegany County, see Allentown (WXXI-TV Ch. 21 Rochester)—100-w.
- Fleischmanns—See Arkville.
- Fleischmanns & Margaretville—W07AT, Board of Cooperative Educational Services, Second Supervisory District, Greene, Delaware, Schoharie & Otsego Counties, see Andes (WMHT Ch. 17 Schenectady; WNET Ch. 13 New York-Newark; WCNY-TV Ch. 24 Syracuse).
- Forestville—W62AF, Board of Cooperative Educational Services of Chautauqua County, see Centralia (WNED-TV Ch. 17 Buffalo)—100-w.
- Fort Johnson—See Amsterdam.
- ★ Franklin—W56BA, Board of Cooperative Educational Services, Sole Supervisory District of Delaware, Chenango, Madison & Otsego Counties, see Afton (WSKG Ch. 46 Binghamton)—10-w.
- Franklinville & Machias—W81AI, Western New York Public Bcstg. Assn., see Allegany (WNED-TV Ch. 17 Buffalo)—100-w.
- Friendship—See Belmont.
- Genoa—W56AP, Rev. Sonny Persad, 234 S. Street Rd., Auburn (WCNY-TV Ch. 24 Syracuse)—10-w.
- ★ Georgetown & South Otselic—W58AL, Board of Cooperative Educational Services, Sole Supervisory District of Delaware, Chenango, Madison & Otsego Counties, see Afton (WSKG Ch. 46 Binghamton)—10-w.
- ★ Gilbertsville & Mount Upton—W56AX, Board of Cooperative Educational Services, Sole Supervisory District of Delaware, Chenango, Madison & Otsego Counties, see Afton (WSKG Ch. 46 Binghamton)—10-w.
- Gilboa, Grand Gorge, Prattsville & Roxbury—W04AS, WSKG Public Telecommunications Council, see Addison (WSKG Ch. 46 Binghamton)—10-w.
- Glens Falls (vicinity of)—W04BD, Mohawk-Hudson Council on ETV Inc., Box 17, Schenectady (WMHT Ch. 17 Schenectady)—10-w.
- Gloversville & Johnstown—W07AV, Viacom Bcstg. Inc., see Dolgeville (WNYT Ch. 13 Albany).
- Grand Gorge—See Gilboa.
- Great Valley Twp.—W72AQ, Western New York Public Bcstg. Assn., see Allegany (WNED-TV Ch. 17 Buffalo)—100-w.
- Greenwood—W55AD, WSKG Public Telecommunications Council, see Addison (WSKG Ch. 46 Binghamton).
- ★ Guilford—W59AQ, Board of Cooperative Educational Services, Sole Supervisory District of Delaware, Chenango, Madison & Otsego Counties, see Afton (WSKG Ch. 46 Binghamton).
- Hammondsport—W56AI, WSKG Public Telecommunications Council, see Addison (WSKG Ch. 46 Binghamton)—10-w.
- Harpursville—W66AQ, WSKG Public Telecommunications Council, see Addison (WSKG Ch. 46 Binghamton).
- *Hauppauge—Ch. 38, Neighborhood TV Co. Inc., Box 22073, Phoenix, AZ (KUSK Ch. 7 Prescott, AZ via satellite)—100-w.
- Hawleyton—W66AE, WSKG Public Telecommunications Council, see Addison (WSKG Ch. 46 Binghamton)—10-w.
- *Hempstead—Ch. 27, Neighborhood TV Co. Inc., see Hauppauge (KUSK Ch. 7 Prescott, AZ via satellite)—100-w.
- Hempstead—See also Westbury.
- Herkimer—W04AE, Knight-Ridder Bcstg. Inc., 2302 Lapeer Rd., Flint, MI (WTEN Ch. 10 Albany).
- Herkimer—See also Dolgeville.
- Hicksville—See Plainview.
- Hicksville—See also Westbury.
- Hinsdale—See Allegany.
- Hoosick, Hoosick Falls, North Hoosick & North Hoosick Falls—W04AT, Hoosick Falls Central School District 1, Hoosick Falls (WMHT Ch. 17 Schenectady).
- Hoosick Falls—See Hoosick.
- Hornell—W06AR, WENY Inc., Box 208, Elmira (WENY-TV Ch. 36 Elmira).
- Hornell—See also Canisteo.
- Houghton & Rushford—W56AV, Board of Cooperative Educational Services of Allegany County, see Allentown (WXXI-TV Ch. 21 Rochester)—10-w.
- Hudson—See Athens.
- Hunter, Lexington, South Jewett & Tannersville—W12AZ, WSKG Public Telecommunications Council, see Addison (WSKG Ch. 46 Binghamton).
- Ilion—See Frankfort.
- ★ Ithaca—W07BJ, WENY Inc., see Hornell (WENY-TV Ch. 36 Elmira).
- Jamestown—W26AA, Board of Cooperative Educational Services of Chautauqua County, see Centralia (WNED-TV Ch. 17 Buffalo)—100-w.
- Jefferson—W76AF, WSKG Public Telecommunications Council, see Addison (WSKG Ch. 46 Binghamton)—20-w.
- Johnson City—See Binghamton.
- Johnstown—See Gloversville.
- Kattleville—W65AK, WSKG Public Telecommunications Council, see Addison (WSKG Ch. 46 Binghamton)—10-w.
- Kennedy—W56AD, Board of Cooperative Educational Services of Chautauqua County, see Centralia (WNED-TV Ch. 17 Buffalo).
- Kingston—W36AF, Viacom Bcstg. Inc., see Dolgeville (WNYT Ch. 13 Albany)—100-w.
- Lake Placid—W55AI, Citadel Communications Co. Ltd., 100 Market Square, Burlington, VT 05401 (WVNY Ch. 22 Burlington, VT)—10-w.
- Lake Pleasant—See Speculator.
- Laurens & Mount Vision—W83AU, WSKG Public Telecommunications Council, see Addison (WSKG Ch. 46 Binghamton)—100-w.
- Lexington—See Hunter.
- Limestone—W82AP, Western New York Public Bcstg. Assn., see Allegany (WNED-TV Ch. 17 Buffalo)—100-w.
- Little Falls—See Dolgeville.
- Little Valley—See Cattaraugus.
- Long Lake—W13AZ, Town of Long Lake, Star Route, Warrensburg (WCFC-TV Ch. 57 Plattsburgh).
- ★ Long Lake—W09SE, Town of Long Lake, see above (WVNY Ch. 22 Burlington, VT).
- Lowville—W64AG, Roy H. Park Bcstg. of Utica-Rome Inc., Box 20, Utica (WUTR Ch. 20 Utica)—100-w.
- Lyon Mountain & Standish—W66AJ, Citadel Communications Co. Ltd., see Lake Placid (WVNY Ch. 22 Burlington, VT)—10-w.
- Machias—See Franklinville.
- Maine & Union Center—W62AL, WSKG Public Telecommunications Council, see Addison (WSKG Ch. 46 Binghamton).
- Malone—W60AF, Citadel Communications Co. Ltd., see Lake Placid (WVNY Ch. 22 Burlington, VT)—100-w.
- Margaretville—See Arkville.
- Margaretville—See also Fleischmanns.
- Middleburg & Schoharie—W04AJ, Mohawk-Hudson Council on ETV, see Glens Falls (WMHT Ch. 17 Schenectady).
- Middleburg & Schoharie—W07AN, Knight-Ridder Bcstg. Inc., see Herkimer (WTEN Ch. 10 Albany).
- Milford—See Cooperstown.
- Mineola—See Westbury.
- Mohawk—See Frankfort.

- Montour Falls—W69AH, WSKG Public Telecommunications Council, see Addison (WSKG Ch. 46 Binghamton)—10-w.
- Morris & Relay Laurens Site—W04BG, WSKG Public Telecommunications Council, see Addison (WSKG Ch. 46 Binghamton)—10-w.
- Mount Upton—See Gilbertsville.
- Mount Vision—See Laurens.
- Nedrow (& SW section), Onondaga City & Syracuse—W07BA, WIXT Television Inc., Box 9, Syracuse (WIXT Ch. 9 Syracuse).
- Nedrow & Onondaga Indian Reservation—W62AN, Public Bcstg. Council of New York Inc., see Cortland (WCNY-TV Ch. 24 Syracuse)—1000-w.
- Newark Valley—See Berkshire.
- ★ New Berlin & South New Berlin—W67AS, Board of Cooperative Educational Services, Sole Supervisory District of Delaware, Chenango, Madison & Otsego Counties, see Afton (WSKG Ch. 46 Binghamton)—10-w.
- New York—W57AB, NBC Inc., RCA Frequency Bureau, 60 Broad St., New York (WNBC-TV Ch. 4 New York)—1000-w.
- New York—W62AA, WNJU-TV Bcstg. Corp., 425 Park Ave., New York 10022 (WNJU-TV Ch. 47 New York, NY-Newark, NJ)—1000-w.
- New York—W60AI, WWHT Corp., 390 W. Market St., Newark, NJ (WWHT Ch. 68 New York, NY-Newark, NJ)—1000-w. Note: W60AI licensed as LPTV.
- New York—See also Bronx.
- North Creek & Sodom—W07BH, W09AZ, W11AW, Town of Johnsburg, Star Rte., Warrensburg (WMHT Ch. 17 Schenectady; WCDC Ch. 19 Adams, MA; WKTV Ch. 2 Utica).
- North Hoosick—See Hoosick.
- North Hoosick Falls—See Hoosick.
- ★ Norwich & Oxford—W66AP, Board of Cooperative Educational Services, Sole Supervisory District of Delaware, Chenango, Madison & Otsego Counties, see Afton (WSKG Ch. 46 Binghamton)—100-w.
- Ogdensburg—W68AE, Roy H. Park Bcstg. of Utica-Rome Inc., see Lowville (WUTR Ch. 20 Utica)—100-w.
- Olean—See Allegany.
- Oneonta—W63AE, Roy H. Park Bcstg. of Utica-Rome Inc., see Lowville (WUTR Ch. 20 Utica)—100-w.
- Onondaga City—See Nedrow.
- Onondaga Indian Reservation—See Nedrow.
- ★ Otsego & Wellsbridge—W62AW, Board of Cooperative Educational Services, Sole Supervisory District of Delaware, Chenango, Madison & Otsego Counties, see Afton (WSKG Ch. 46 Binghamton)—10-w.
- Owego—W62AV, WSKG Public Telecommunications Council, see Addison (WSKG Ch. 46 Binghamton)—10-w.
- Oxford—See Norwich.
- Pine City—W66AF, WSKG Public Telecommunications Council, see Addison (WSKG Ch. 46 Binghamton)—10-w.
- Piscoe—See Speculator.
- Plainview & Hicksville—W59AT, WLIG-TV Inc., 175 Crossways Park W, Woodbury 11797 (WLIG Ch. 55 Riverhead)—1000-w.
- ★ Port Henry & Crown Point—W60AO, Northeast New York ETV Assn., State U. College, Plattsburgh (WCFE-TV Ch. 57 Plattsburgh)—100-w.
- Portlandville—See Cooperstown.
- Portville—W82AO, Board of Cooperative Educational Services of Allegany County, see Allentown (WNED-TV Ch. 17 Buffalo)—100-w.
- Poughkeepsie—W42AE, Dutchess Community College, Pendell Rd., Poughkeepsie (WMHT Ch. 17 Schenectady)—100-w.
- Note: Licensed as low power station.
- Prattsburg—W57AE, WSKG Public Telecommunications Council, see Addison (WSKG Ch. 46 Binghamton).
- Prattsville—See Gilboa.
- Presho—W62AK, WSKG Public Telecommunications Council, see Addison (WSKG Ch. 46 Binghamton).
- Richburg—See Bolivar.
- Ripley—W58AN, Board of Cooperative Educational Services of Chautauqua County, see Centralia (WNED-TV Ch. 17 Buffalo)—10-w.
- *Rochester—Ch. 42, Neighborhood TV Co. Inc., see Hauppauge (KUSK Ch. 7 Prescott, AZ via satellite)—100-w.
- Rockton—See Amsterdam.
- Roxbury—See Gilboa.
- Rushford—See Houghton.
- Salt Springville—W04BE, WSKG Public Telecommunications Council, see Addison (WSKG Ch. 46 Binghamton).
- Savona—W60AD, WSKG Public Telecommunications Council, see Addison (WSKG Ch. 46 Binghamton)—100-w.
- Schenevus—See East Worcester.
- Schoharie—See Middleburg.
- Schroon Lake—W07BI, W09BB, Town of Schroon, Star Route, Warrensburg (WETK Ch. 33 Burlington, VT; WVNY Ch. 22 Burlington, VT).
- Selo & Wellsville—W56AU, Board of Cooperative Educational Services of Allegany County, see Allentown (WXXI-TV Ch. 21 Rochester)—10-w.
- Sherbourne—See Earlsville.
- Sherman—W64AF, Board of Cooperative Educational Services of Chautauqua County, see Centralia (WNED-TV Ch. 17 Buffalo)—100-w.
- Silver Creek—W56AF, Board of Cooperative Educational Services of Chautauqua County, see Centralia (WNED-TV Ch. 17 Buffalo)—100-w.
- Sinclairville—W62AG, Board of Cooperative Educational Services of Chautauqua County, see Centralia (WNED-TV Ch. 17 Buffalo)—10-w.
- Smyrna—See Eastville.
- Sodom—See North Creek.
- Southampton—W23AA, Personal TV Network Corp., 401 Railroad Ave., Westbury (KTBN-TV Ch. 40 Santa Ana, CA via satellite)—1000-w.
- Southampton—W79AD, Village of Southampton, 23 Main St., Southampton (WVIT Ch. 30 New Britain, CT).
- South Amsterdam—See Amsterdam.
- South Jewett—See Hunter.
- South Kortright—See Bloomville.
- South New Berlin—See New Berlin.
- South Otsego—See Georgetown.
- South Worcester—See Davenport.
- ★ Speculator, Lake Pleasant & Piscoe—W04BK, Page Hill Community Telecasters Inc., Star Rte., Lake Pleasant (WMHT Ch. 17 Schenectady).
- Spencer—W59AF, WSKG Public Telecommunications Council, see Addison (WSKG Ch. 46 Binghamton)—10-w.
- Springfield—See East Springfield.
- Springfield Center—See East Springfield.
- Springville & West Valley—W80AK, Western New York Public Bcstg. Assn., see Allegany (WNED-TV Ch. 17 Buffalo)—100-w.
- Sprout Brook (Montgomery County)—W07BF, WSKG Public Telecommunications Council, see Addison (WSKG Ch. 46 Binghamton).
- Stamford—W71AI, WSKG Public Telecommunications Council, see Addison (WSKG Ch. 46 Binghamton)—1000-w.
- Standish—See Lyon Mountain.
- ★ Syracuse—W14AE, Neighborhood TV Co. Inc., see Hauppauge (KUSK Ch. 7 Prescott, AZ via satellite)—100-w.
- Syracuse—W68BJ, Syracuse TV Corp., 401 W. Kirkpatrick St., Syracuse 13204 (self-originating)—1000-w.
- Syracuse (DeWitt Section)—W07BD, WIXT TV, see Nedrow (WIXT Ch. 9 Syracuse).
- Syracuse—See also Nedrow.
- Tannersville—See Hunter.
- Ticonderoga—W67AW, Northeast New York ETV Assn., see Crown Point (WCFE-TV Ch. 57 Plattsburgh)—10-w.
- Tloga Center—W64AP, WSKG Public Telecommunications Council, see Addison (WSKG Ch. 46 Binghamton)—10-w.
- ★ Treadwell—W59AN, Board of Cooperative Educational Services, Sole Supervisory District of Delaware, Chenango, Madison & Otsego Counties, see Afton (WSKG Ch. 46 Binghamton).
- Troupsburg—W69AF, WSKG Public Telecommunications Council, see Addison (WSKG Ch. 46 Binghamton)—10-w.
- ★ Unadilla—W59AM, Board of Cooperative Educational Services, Sole Supervisory District of Delaware, Chenango, Madison & Otsego Counties, see Afton (WSKG Ch. 46 Binghamton).
- ★ Unadilla Center—W42AD, Board of Cooperative Educational Services, Sole Supervisory District of Chenango, Delaware, Madison & Otsego Counties, see Afton (WSKG Ch. 46 Binghamton)—1000-w.
- Union Center—See Maine.
- Union Springs—See Cayuga.
- Upper Manhattan—See Bronx.
- ★ Utica—W59AU, Public Bcstg. Council of Central New York Inc., see above (WCNY-TV Ch. 24 Syracuse)—1000-w.
- Utica—See also Frankfort.
- Van Etten—W56AR, WSKG Public Telecommunications Council, see Addison (WSKG Ch. 46 Binghamton)—10-w.
- Village of Manlius—W56BI, Michael J. Devine, c/o 2112 Pompey Center Rd., Fabius 13063 (KTBN-TV Ch. 40 Santa Ana, CA via satellite)—100-w.
- ★ Walton—W67AU, Board of Cooperative Educational Services, Sole Supervisory District of Delaware, Chenango, Madison & Otsego Counties, see Afton (WSKG Ch. 46 Binghamton)—10-w.
- Watertown—W50AA, Roy H. Park Bcstg. of Utica-Rome Inc., see Lowville (WUTR Ch. 20 Utica)—1000-w.
- Waverly—W62AJ, WSKG Public Telecommunications Council, see Addison (WSKG Ch. 46 Binghamton)—100-w.
- Wellsbridge—See Otsego.
- Wellsville—See Scio.
- West Burlington—See Edmeston.
- Westbury, Carla Place, Milneola, Hempstead, East Meadow & Hicksville—W63AS, Bognor Bcst. Equipment Corp., see Southampton (WVIA-TV Ch. 44 Scranton, PA)—100-w.
- Westchester County—See Bronx.
- ★ Westport—W67AY, Northeast New York ETV Assn., see Crown Point (WCFE-TV Ch. 57 Plattsburgh)—10-w.
- West Valley—See Springville.
- Whitesville—W64AJ, Board of Cooperative Educational Services of Allegany County, see Allentown (WXXI-TV Ch. 21 Rochester)—10-w.
- Whitney Point—W66AG, WSKG Public Telecommunications Council, see Addison (WSKG Ch. 46 Binghamton)—10-w.
- ★ Willisboro—W67AR, Northeast New York ETV Assn., see Gabriels (WCFE-TV Ch. 57 Plattsburgh)—100-w.
- Woodhull—W56AH, WSKG Public Telecommunications Council, see Addison (WSKG Ch. 46 Binghamton)—10-w.
- Worcester—See East Worcester.
- Yorkshire—See Arcade.

NORTH CAROLINA

- Addie, Sylva, Cullowhee & Dillsboro—W05AE, Wometco WLOS Inc., see Andrews (WLOS Ch. 13 Asheville)—10-w.
- Alarka—See Bryson City.

Translators—North Carolina

- Alarka-Almond-Lauada, Bryson City, Greens Creek-Savannah-Gay & Whittier-Birdtown**—W11AN, Spartan Radiocasting Co., Box 1717, Spartanburg, SC (WSPA-TV Ch. 7 Spartanburg, SC)—10-w.
- Alarka, Bryson City & Ela**—W05AR, Pulitzer Bcstg. Co., Box 788, Greenville (WYFF-TV Ch. 4 Greenville, SC)—10-w.
- Almond**—See Alarka.
- Almond**—See also Bryson City.
- Andrews**—W05AT, Multimedia WBIR Inc., Box 2760, 305 S. Main St., Greenville, SC 29602 (WBIR-TV Ch. 10 Knoxville, TN).
- Andrews, Marble, Robbinsville & Topton**—W11AQ, Wometco WLOS Inc., 228 Macon Ave., Box 2150, Asheville (WLOS Ch. 13 Asheville)—10-w.
- Andrews, Murphy & Robbinsville**—W59AD, U. of North Carolina, see Dillsboro (WUNE-TV Ch. 17 Linville)—1000-w.
- Andrews & Robbinsville**—W08BH, Pulitzer Bcstg. Co., see Alarka (WYFF-TV Ch. 4 Greenville, SC).
- Asheville**—W09AY, Spartan Radiocasting Co., see Alarka (WSPA-TV Ch. 7 Spartanburg, SC).
- Bat Cave, Gerton, Chimney Rock & Lake Lure**—W05AU, U. of North Carolina, see Dillsboro (WUNF-TV Ch. 33 Asheville).
- Bat Cave, Chimney Rock, Gerton & Lake Lure**—W06AQ, Wometco WLOS Inc., see Andrews (WLOS Ch. 13 Asheville).
- Bat Cave, Chimney Rock, Gerton & Lake Lure**—W11AX, Pulitzer Bcstg. Co., see Alarka (WYFF-TV Ch. 4 Greenville, SC).
- Beaver Dam Creek Valley, Elk Mountain & Woodfin**—W08BP, Spartan Radiocasting Co., see Alarka (WSPA-TV Ch. 7 Spartanburg, SC).
- Big Cove & Cherokee**—W10AL, Pulitzer Bcstg. Co., see Alarka (WYFF-TV Ch. 4 Greenville, SC).
- Birdtown**—See Alarka.
- Black Mountain**—W12AQ, Wometco WLOS Inc., see Andrews (WLOS Ch. 13 Asheville).
- Black Mountain, Montreat, Ridgecrest & Swannanoa**—W10AD, Spartan Radiocasting Co., see Alarka (WSPA-TV Ch. 7 Spartanburg, SC)—10-w.
- Boone**—W46AG, U. of North Carolina, 202 University Sq. W, Chapel Hill 27514 (WUNL-TV Ch. 26 Winston-Salem)—100-w.
- Brasstown**—See Hayesville.
- Brasstown & Murphy**—W05AP, Wometco WLOS Inc., see Andrews (WLOS Ch. 13 Asheville).
- Brevard**—W02AG, Spartan Radiocasting Co., see Alarka (WSPA-TV Ch. 7 Spartanburg, SC)—10-w.
- Brevard, Cedar Mountain & Sherwood Forest**—W59AR, U. of North Carolina, see Dillsboro (WUNF-TV Ch. 33 Asheville)—100-w.
- Bryson City**—See Alarka.
- Bryson City, Ela, Alarka-Lauada (portions) & Almond-Stecoah (portions)**—W08AN, Wometco WLOS Inc., see Andrews (WLOS Ch. 3 Asheville).
- Bryson City, Ela, Lauada, Alarka, Almond & Stecoah**—W67AV, U. of North Carolina, see Dillsboro (WUNE-TV Ch. 17 Linville)—100-w.
- Burnsville**—W09AS, Pulitzer Bcstg. Co., see Alarka (WYFF-TV Ch. 4 Greenville, SC).
- Burnsville**—W02AT, Spartan Radiocasting Co., see Alarka (WSPA-TV Ch. 7 Spartanburg, SC).
- Burnsville**—W67AQ, U. of North Carolina, see Dillsboro (WUNE-TV Ch. 17 Linville)—100-w.
- Burnsville**—W12AU, Wometco WLOS Inc., see Andrews (WLOS Ch. 13 Asheville).
- Canton, Clyde, Hazelwood & Waynesville**—W27AB, U. of North Carolina, see Dillsboro (WUNF-TV Ch. 33 Asheville)—1000-w.
- Canton, Clyde & Lake Junaluska**—W11AU, Pulitzer Bcstg. Co., see Alarka (WYFF-TV Ch. 4 Greenville, SC).
- Canton, Lake Junaluska & Maggie Valley**—W08AQ, Spartan Radiocasting Co., see Alarka (WSPA-TV Ch. 7 Spartanburg, SC).
- Cashiere & High Hampton (portions) & Sapphira Valley**—W06AN, Wometco WLOS Inc., see Andrews (WLOS Ch. 13 Asheville)—10-w.
- Cedar Mountain**—See Brevard.
- Cherokee**—See Big Cove.
- Cherokee Indian Reservation**—W05AF, Wometco WLOS Inc., see Andrews (WLOS Ch. 13 Asheville).
- Cherokee, Shoal Valley & Soco Valley**—W08AT, Spartan Radiocasting Co., see Alarka (WSPA-TV Ch. 7 Spartanburg, SC)—10-w.
- Chimney Rock**—See Bat Cave.
- Clyde**—See Canton.
- Columbus, Saluda & Tryon**—W56AN, U. of North Carolina, see Dillsboro (WUNF-TV Ch. 33 Asheville)—100-w.
- Columbus & Tryon**—W11AH, Pulitzer Bcstg. Co., see Alarka (WYFF-TV Ch. 4 Greenville, SC).
- Columbus & Tryon, NC and Landrum, SC**—W05AC, Wometco WLOS Inc., see Andrews (WLOS Ch. 13 Asheville)—10-w.
- Cullowhee**—See Addie.
- Cullowhee, Dillsboro, Love Field, Sylva & Webster**—W09AF, Spartan Radiocasting Co., see Alarka (WSPA-TV Ch. 7 Spartanburg, SC)—10-w.
- Cullowhee, Dillsboro & Sylva**—W02AF, Pulitzer Bcstg. Co., see Alarka (WYFF-TV Ch. 4 Greenville, SC)—10-w.
- Dillsboro**—See Addie.
- Dillsboro**—See also Cullowhee.
- Dillsboro, Franklin, Sylva & Webster**—W56AG, U. of North Carolina, 202 University Sq. W, Chapel Hill (WUNE-TV Ch. 17 Linville)—1000-w.
- Drexel, Morganton & Valdese**—W06AK, Pulitzer Bcstg. Co., see Alarka (WYFF-TV Ch. 4 Greenville, SC).
- Ela**—See Alarka.
- Ela**—See also Bryson City.
- Ela & Whittier**—W03AK, Pulitzer Bcstg. Co., see Alarka (WYFF-TV Ch. 4 Greenville, SC).
- Elk Mountain**—See Beaver Dam Creek Valley.
- Fontana Village**—W08AR, Govt. Services Inc., Fontana Village (WBIR-TV Ch. 10 Knoxville, TN).
- Franklin**—W09AG, Spartan Radiocasting Co., see Alarka (WSPA-TV Ch. 7 Spartanburg, SC).
- Franklin**—W11AJ, Wometco WLOS Inc., see Andrews (WLOS Ch. 13 Asheville)—10-w.
- Franklin**—W06AJ, Pulitzer Bcstg. Co., see Alarka (WYFF-TV Ch. 4 Greenville, SC).
- Franklin**—See also Dillsboro.
- Garden Creek, Marlon, Providence & West Marlon**—W10AP, Wometco WLOS Inc., see Andrews (WLOS Ch. 13 Asheville)—10-w.
- Gay**—See Alarka.
- Gerton**—See Bat Cave.
- Greenee & Old Fort**—W12BD, Wometco WLOS Inc., see Andrews (WLOS Ch. 13 Asheville).
- *Greensboro**—Ch. 32, Neighborhood TV Co. Inc., Box 22073, Phoenix, AZ (KJUSK Ch. 7 Prescott, AZ via satellite)—100-w.
- Greens Creek**—See Alarka.
- Hayesville, Brasstown & Shooting Creek**—W62BA, U. of North Carolina, see Dillsboro (WUNE-TV Ch. 17 Linville)—100-w.
- Hayesville**—See Young Harris, GA.
- Hazelwood & Waynesville**—W12AR, Wometco WLOS Inc., see Andrews (WLOS Ch. 13 Asheville)—10-w.
- Hazelwood**—See Canton.
- High Hampton**—See Cashiere.
- Highlands**—W62BB, U. of North Carolina, see Dillsboro (WUNE-TV Ch. 17 Linville)—100-w.
- Highlands**—W10AT, Wometco WLOS Inc., see Andrews (WLOS Ch. 13 Asheville)—10-w.
- Hot Springs**—W08BI, Wometco WLOS Inc., see Andrews (WLOS Ch. 13 Asheville)
- Jacksonville**—W04AI, Roy H. Park Bcstg. Inc., Box 898, Greenville (WNCT-TV Ch. 9 Greenville).
- Lake Junaluska**—See Canton.
- Lake Lure**—See Bat Cave.
- Lauada**—See Alarka.
- Lauada**—See also Bryson City.
- Love Field**—See Cullowhee.
- Maggie Valley**—See Canton.
- Maggie Valley & Soco Valley**—W06AP, Wometco WLOS Inc., see Andrews (WLOS Ch. 13 Asheville).
- Marble**—See Andrews.
- Marlon**—W06AI, Pulitzer Bcstg. Co., see Alarka (WYFF-TV Ch. 4 Greenville, SC).
- Marlon**—W65AT, U. of North Carolina, see Dillsboro (WUNE-TV Ch. 17 Linville)—100-w.
- Marlon**—See Garden Creek.
- Marlon & Old Fort**—W08BJ, Spartan Radiocasting Co., see Alarka (WSPA-TV Ch. 7 Spartanburg, SC)—10-w.
- Marshall**—W08AX, Spartan Radiocasting Co., see Alarka (WSPA-TV Ch. 7 Spartanburg, SC).
- Mars Hill**—W02AH, Spartan Radiocasting Co., see Alarka (WSPA-TV Ch. 7 Spartanburg, SC).
- Micaville & Spruce Pine**—W08BF, Spartan Radiocasting Co., see Alarka (WSPA-TV Ch. 7 Spartanburg, SC).
- Montreat**—See Black Mountain.
- Morganton**—See Drexel.
- Murphy**—See Brasstown.
- Old Fort**—See Greenlee.
- Old Fort**—See also Marion.
- Oteen, Swannanoa & Warren Wilson College**—W06AL, Multimedia WLOS Inc., see Andrews (WLOS Ch. 13 Asheville).
- Providence**—See Garden Creek.
- Ridgecrest**—See Black Mountain.
- Roanoke Rapids**—W02AK, Capitol Bcstg. Co. Inc., c/o WRAL-TV, Raleigh (WRAL-TV Ch. 5 Raleigh).
- Robbinsville**—See Andrews.
- Robbinsville, Stecoah, Tuskegee & Yellow Creek**—W04BA, Multimedia Inc., see Andrews (WBIR-TV Ch. 10 Knoxville, TN)—10-w.
- Saluda**—See Columbus.
- Sapphira Valley**—See Cashiere.
- Savannah**—See Alarka.
- Sherwood Forest**—See Brevard.
- Shoal Valley**—See Cherokee.
- Shooting Creek**—See Hayesville.
- Soco Valley**—See Cherokee.
- Soco Valley**—See also Maggie Valley.
- Spruce Pine**—W06AD, Wometco WLOS Inc., see Andrews (WLOS Ch. 13 Asheville).
- Spruce Pine**—W10AK, Pulitzer Bcstg. Co., see Alarka (WYFF-TV Ch. 4 Greenville, SC).
- Spruce Pine**—W59AK, U. of North Carolina, see Dillsboro (WUNE-TV Ch. 17 Linville)—100-w.
- Spruce Pine**—See also Micaville.
- Stecoah**—See Bryson City.
- Stecoah**—See also Robbinsville.
- Swannanoa**—See Black Mountain.
- Swannanoa**—See also Oteen.
- Sylva**—See Addie.

Sylva—See also Cullowhee.
 Sylva—See also Dillsboro.
 Tipton—See Andrews.
 Tryon—See Columbus.
 Tuskegee—See Robbinsville.
 Valdese—See Drexel.
 Warren Wilson College—see Oteen.
 Waynesville—W09AD, Spartan Radiocasting Co., see Alarka (WSPA-TV Ch. 7 Spartanburg, SC)—10-w.
 Waynesville—See also Canton.
 Waynesville—See also Hazelwood.
 Weaverville—W09AR, Spartan Radiocasting Co., see Alarka (WSPA-TV Ch. 7 Spartanburg, SC)—10-w.
 Webster—See Cullowhee.
 Webster—See also Dillsboro.
 West Marlon—See Garden Creek.
 Whittier—See Alarka.
 Whittier—See also Ela.
 Woodfin—See Beaver Dam Creek Valley.
 Yellow Creek—See Robbinsville.

Ch. 4 Valley City)—5-w.
 Fessenden & Harvey—K07HR, Harlan L. Jacobsen, Box 398, Harvey (KFYR-TV Ch. 5 Bismarck).
 Garrison—K07HU, Meyer Bcstg. Co., 200 1/2 4th St., Bismarck (KMOT Ch. 10 Minot).
 Golva & Sentinel Butte—K12JC, City of Sentinel Butte, Sentinel Butte (KUMV-TV Ch. 8 Williston)—5-w.
 Harvey—See Fessenden.
 Hazen—K07JA, K09JR, City of Hazen, Box 636, Hazen (KFYR-TV Ch. 5 Bismarck; KXMC-TV Ch. 13 Minot).
 Hazen—K110D, City of Hazen, c/o Dennis L. Fritz, Haynes (KBME Ch. 3 Bismarck).
 Hettlinger—K07EI, K10AG, Hettlinger TV Assn., Hettlinger (KXMA-TV Ch. 2 Dickinson; KFYR-TV Ch. 5 Bismarck).
 Jamestown—K02DD, WDAY Inc., 207 N. Fifth St., Fargo (WDAY-TV Ch. 6 Fargo).
 Jamestown—K09JM, Spokane TV Inc., W. 500 Boone Ave., Spokane, WA (KTHI-TV Ch. 11 Fargo)—2 to 5-w.
 Jamestown—K07IW, North American Communication Corp., see Bowsmont (KXJB-TV Ch. 4 Valley City)—100-w.
 La Moure—K02FR, City of La Moure, La Moure (KTHI-TV Ch. 11 Fargo).
 Lisbon—K02GA, Spokane TV Inc., see Jamestown (KTHI-TV Ch. 11 Fargo).
 Lisbon—K07NE, Prairie Public TV Inc., 4500 S. University Dr., Fargo (KFME Ch. 13 Fargo)—5-w.
 Marmarth—K07LN, City of Marmarth, River St. (KHSD-TV Ch. 11 Lead, SD).
 Medora—K04GU, City of Medora, c/o City Council, Medora (KUMV-TV Ch. 8 Williston)—5-w.
 * Millon—K30AP, North American Communication Corp., see Bowsmont (KXJB-TV Ch. 4 Valley City)—1000-w.
 Mott—K09EG, Mott TV Booster Club, Mott (KFYR-TV Ch. 5 Bismarck).
 New England—K08GB, New England Municipal Translator, Box 414, New England (KFYR-TV Ch. 5 Bismarck).
 Oakes—K10AI, North American Communication Corp., see Bowsmont (KXJB-TV Ch. 4 Valley City)—10-w.
 Rolla—K02ER, K07HI, K09HR, City of Rolla, Rolla (CKX-TV Ch. 5 Brandon, Mo.; KMOT Ch. 10 & KXMC-TV Ch. 13 Minot).
 Sentinel Butte—See Golva.
 Valley City—K02FO, Prairie Public TV Inc., see Lisbon (KFME Ch. 13 Fargo).
 Wahpeton—See Breckenridge, MN.

Cellna & surrounding area—W17AA, University Regional Bcstg. Inc., 2470 N. Star Rd., Columbus (WPTD Ch. 16 Dayton)—1000-w.
 Chagrin Falls—W55AH, ETV Assn. of Metropolitan Cleveland, 4300 Brookpark Rd., Cleveland 44134 (WVIZ-TV Ch. 25 Cleveland)—10-w.
 Conneaut & surrounding area—W54AK, Ohio ETV Network Commission, see Celina (WVIZ-TV Ch. 25 Cleveland)—1000-w.
 Dayton—W66AQ, Channel 64 JV Ltd. Partnership, 5177 Fishwick Dr., Cincinnati 45216 (WIII Ch. 64 Cincinnati)—100-w.
 Eastlake area & surrounding area—W67AL, Ohio ETV Network Commission, see Celina (WVIZ-TV Ch. 25 Cleveland)—1000-w.
 Gates Mills—W66AK, ETV Assn. of Metropolitan Cleveland, see Chagrin Falls (WVIZ-TV Ch. 25 Cleveland)—10-w.
 Georgetown—W58AG, Greater Cincinnati Television Educational Foundation, 1223 Central Pkwy., Cincinnati (WCET Ch. 48 Cincinnati)—1000-w.
 Loudonville—W65AH, Ohio U., College Rd., Athens (WOUC-TV Ch. 44 Cambridge)—100-w.
 Mansfield—W47AB, Ohio State U., see Loudonville (WOSU-TV Ch. 34 Columbus)—100-w.
 Maplewood area—W63AH, University Regional Bcstg. Inc., see Celina (WPTD Ch. 16 Dayton)—1000-w.
 Marletta—See Williamston, WV.
 Millersburg—W69AO, Ohio U., see Loudonville (WOUC-TV Ch. 44 Cambridge)—100-w.
 Newark—W31AA, Ohio ETV Network Commission, see Celina (WOSU-TV Ch. 34 Columbus)—1000-w.
 * Youngstown—W39AI, Evergreen Bcstg. Corp. (KUSK Ch. 7 Prescott, AZ via satellite)—100-w.
 Youngstown & surrounding area—W58AM, Northeastern ETV of Ohio Inc., 1640 Franklin Ave., Kent (WNEO-TV Ch. 45 Alliance)—1000-w.

Arnett, OK and Canadian, Higgs & Lipscomb, TX—K70CF, K72CB, K74BF, C L & O Translator System Inc., Box 87, Lipscomb, TX (KAMR-TV Ch. 4, KFOA-TV Ch. 10 & KVII-TV Ch. 7 Amarillo, TX)—100-w each.
 Beaver—K56AY, Oklahoma ETV Authority, see Altus (KWET Ch. 12 Cheyenne)—100-w.
 * Boise City—K55BV, Oklahoma ETV Authority, see Altus (KWET Ch. 12 Cheyenne)—100-w.
 Buffalo—K58AX, Oklahoma ETV Authority, see Altus (KWET Ch. 12 Cheyenne)—100-w.
 Burns Flat—See Elk City.
 Canute—See Elk City.
 Carter, Erick & Sayre—K60CK, K62BQ, K64AX, K66AQ, K68AU, Northfork TV Translator System, 1905 Palo Duro Dr., Box 397, Memphis, TX (KOKH-TV Ch. 25 Oklahoma City via K55DN Ardmore; KAMR-TV Ch. 4 Amarillo, TX; KFDX-TV Ch. 3 & KAUZ-TV Ch. 6 Wichita Falls, TX)—100-w each. Note: K62BQ is licensed as LPTV.
 Cherokee—See Alva.
 Cheyenne & Reydon—K79BA, K81AR, Roger Mills Translator System, Box 7, Canadian, TX (KAMR-TV Ch. 4 & KFDA-TV Ch. 10 Amarillo, TX)—10-w each.
 Dill City—See Elk City.
 Duke—See Hollis.
 Duke, Gould, Hollis, Reed & Vinson—K55BQ, K57BB, K59BI, Southwest TV Translator System, Box 397, 1905 Palo Duro Dr., Memphis, TX (KAMR-TV Ch. 5 Amarillo, TX; KAUZ-TV Ch. 6 Wichita Falls, TX; KVII-TV Ch. 7 Amarillo, TX)—100-w each.
 Duncan—K54BB, Oklahoma ETV Authority, see Altus (KETA Ch. 13 Oklahoma City)—1000-w.
 Durant—K46AI, Oklahoma ETV Authority, see Altus (KETA Ch. 13 Oklahoma City)—1000-w.
 Elk City & Canute—K44AP, Northfork TV Translator System, see Carter (KOKH-TV Ch. 25 Oklahoma City)—100-w.
 Elk City, Canute, Burns Flat, Foss & Dill City—K46AN, K48AP, Northfork TV Translator System, see Carter (self-originating; KWTV Ch. 9 Oklahoma City)—20-w each.
 * Elk City, Canute, Burns Flat, Foss & Dill City—K50AL, Northfork TV Translator System, see Carter (KVII-TV Ch. 8 Sayre)—20-w.
 Elkhart (SW area), Keyes, Keyes Hellum Plant & Sturgis area—K08DZ, K12BV, Keyes TV Assn., Box 198, Keyes (KFDA-TV Ch. 10 & KVII-TV Ch. 7 Amarillo, TX).
 Erick—See Carter.
 * Erick, Sayre & Carter—K04NE, Northfork TV Translator System, see Carter (KOKH-TV Ch. 25 Oklahoma City, OK)—100-w.
 Fargo, Fort Supply, Gage & May—K07PX, K10FR, K13QM, Gage Translator System (KOCO-TV Ch. 5, KWTV Ch. 9 & KTVY Ch. 4 Oklahoma City).
 Fort Supply—See Fargo.
 Foss—See Elk City.

NORTH DAKOTA

Beach—K04CQ, Beach Booster Club, Beach (KUMV-TV Ch. 8 Williston).
 Belfield—K10HW, City of Belfield, Box 276, Belfield (KFYR-TV Ch. 5 Bismarck).
 Beulah—K07EZ, K09EZ, Beulah Chamber of Commerce, Beulah (KXMC-TV Ch. 13 Minot; KFYR-TV Ch. 5 Bismarck).
 Bowsmont—K58BP, North American Communication Corp., 1805 E. Main Ave., Box 2926, Fargo 58108 (KXJB-TV Ch. 4 Valley City).
 Bowman—K07BJ, K09JF, Bowman TV Booster Inc., Bowman (KHSD-TV Ch. 11 Lead, SD; KFYR-TV Ch. 5 Bismarck).
 * Bowman & surrounding area—K67BW, K69CE, Bowman TV Booster Inc., see above (KHSD-TV Ch. 11 Lead, SD; KIVV-TV Ch. 5 Lead-Deadwood, SD)—100-w each.
 Columbus—K70CI, Columbus Lions Club, Columbus (KXMC-TV Ch. 13 Minot)—10-w.
 Devils Lake—K10IL, North American Communication Corp., see Bowsmont (KXJB-TV Ch. 4 Valley City)—5-w.
 * Devils Lake—K22AK, North American Communication Corp., see Bowsmont (KXJB-TV Ch. 4 Valley City)—1000-w.
 Devils Lake Sioux Indian Reservation—K05EL, Devil's Lake Sioux Tribal Educational Committee, Fort Totten (KTHI-TV Ch. 11 Fargo)—5-w.

Ch. 4 Valley City)—10-w.
 Fessenden & Harvey—K07HR, Harlan L. Jacobsen, Box 398, Harvey (KFYR-TV Ch. 5 Bismarck).
 Garrison—K07HU, Meyer Bcstg. Co., 200 1/2 4th St., Bismarck (KMOT Ch. 10 Minot).
 Golva & Sentinel Butte—K12JC, City of Sentinel Butte, Sentinel Butte (KUMV-TV Ch. 8 Williston)—5-w.
 Harvey—See Fessenden.
 Hazen—K07JA, K09JR, City of Hazen, Box 636, Hazen (KFYR-TV Ch. 5 Bismarck; KXMC-TV Ch. 13 Minot).
 Hazen—K110D, City of Hazen, c/o Dennis L. Fritz, Haynes (KBME Ch. 3 Bismarck).
 Hettlinger—K07EI, K10AG, Hettlinger TV Assn., Hettlinger (KXMA-TV Ch. 2 Dickinson; KFYR-TV Ch. 5 Bismarck).
 Jamestown—K02DD, WDAY Inc., 207 N. Fifth St., Fargo (WDAY-TV Ch. 6 Fargo).
 Jamestown—K09JM, Spokane TV Inc., W. 500 Boone Ave., Spokane, WA (KTHI-TV Ch. 11 Fargo)—2 to 5-w.
 Jamestown—K07IW, North American Communication Corp., see Bowsmont (KXJB-TV Ch. 4 Valley City)—100-w.
 La Moure—K02FR, City of La Moure, La Moure (KTHI-TV Ch. 11 Fargo).
 Lisbon—K02GA, Spokane TV Inc., see Jamestown (KTHI-TV Ch. 11 Fargo).
 Lisbon—K07NE, Prairie Public TV Inc., 4500 S. University Dr., Fargo (KFME Ch. 13 Fargo)—5-w.
 Marmarth—K07LN, City of Marmarth, River St. (KHSD-TV Ch. 11 Lead, SD).
 Medora—K04GU, City of Medora, c/o City Council, Medora (KUMV-TV Ch. 8 Williston)—5-w.
 * Millon—K30AP, North American Communication Corp., see Bowsmont (KXJB-TV Ch. 4 Valley City)—1000-w.
 Mott—K09EG, Mott TV Booster Club, Mott (KFYR-TV Ch. 5 Bismarck).
 New England—K08GB, New England Municipal Translator, Box 414, New England (KFYR-TV Ch. 5 Bismarck).
 Oakes—K10AI, North American Communication Corp., see Bowsmont (KXJB-TV Ch. 4 Valley City)—10-w.
 Rolla—K02ER, K07HI, K09HR, City of Rolla, Rolla (CKX-TV Ch. 5 Brandon, Mo.; KMOT Ch. 10 & KXMC-TV Ch. 13 Minot).
 Sentinel Butte—See Golva.
 Valley City—K02FO, Prairie Public TV Inc., see Lisbon (KFME Ch. 13 Fargo).
 Wahpeton—See Breckenridge, MN.

Cellna & surrounding area—W17AA, University Regional Bcstg. Inc., 2470 N. Star Rd., Columbus (WPTD Ch. 16 Dayton)—1000-w.
 Chagrin Falls—W55AH, ETV Assn. of Metropolitan Cleveland, 4300 Brookpark Rd., Cleveland 44134 (WVIZ-TV Ch. 25 Cleveland)—10-w.
 Conneaut & surrounding area—W54AK, Ohio ETV Network Commission, see Celina (WVIZ-TV Ch. 25 Cleveland)—1000-w.
 Dayton—W66AQ, Channel 64 JV Ltd. Partnership, 5177 Fishwick Dr., Cincinnati 45216 (WIII Ch. 64 Cincinnati)—100-w.
 Eastlake area & surrounding area—W67AL, Ohio ETV Network Commission, see Celina (WVIZ-TV Ch. 25 Cleveland)—1000-w.
 Gates Mills—W66AK, ETV Assn. of Metropolitan Cleveland, see Chagrin Falls (WVIZ-TV Ch. 25 Cleveland)—10-w.
 Georgetown—W58AG, Greater Cincinnati Television Educational Foundation, 1223 Central Pkwy., Cincinnati (WCET Ch. 48 Cincinnati)—1000-w.
 Loudonville—W65AH, Ohio U., College Rd., Athens (WOUC-TV Ch. 44 Cambridge)—100-w.
 Mansfield—W47AB, Ohio State U., see Loudonville (WOSU-TV Ch. 34 Columbus)—100-w.
 Maplewood area—W63AH, University Regional Bcstg. Inc., see Celina (WPTD Ch. 16 Dayton)—1000-w.
 Marletta—See Williamston, WV.
 Millersburg—W69AO, Ohio U., see Loudonville (WOUC-TV Ch. 44 Cambridge)—100-w.
 Newark—W31AA, Ohio ETV Network Commission, see Celina (WOSU-TV Ch. 34 Columbus)—1000-w.
 * Youngstown—W39AI, Evergreen Bcstg. Corp. (KUSK Ch. 7 Prescott, AZ via satellite)—100-w.
 Youngstown & surrounding area—W58AM, Northeastern ETV of Ohio Inc., 1640 Franklin Ave., Kent (WNEO-TV Ch. 45 Alliance)—1000-w.

Arnett, OK and Canadian, Higgs & Lipscomb, TX—K70CF, K72CB, K74BF, C L & O Translator System Inc., Box 87, Lipscomb, TX (KAMR-TV Ch. 4, KFOA-TV Ch. 10 & KVII-TV Ch. 7 Amarillo, TX)—100-w each.
 Beaver—K56AY, Oklahoma ETV Authority, see Altus (KWET Ch. 12 Cheyenne)—100-w.
 * Boise City—K55BV, Oklahoma ETV Authority, see Altus (KWET Ch. 12 Cheyenne)—100-w.
 Buffalo—K58AX, Oklahoma ETV Authority, see Altus (KWET Ch. 12 Cheyenne)—100-w.
 Burns Flat—See Elk City.
 Canute—See Elk City.
 Carter, Erick & Sayre—K60CK, K62BQ, K64AX, K66AQ, K68AU, Northfork TV Translator System, 1905 Palo Duro Dr., Box 397, Memphis, TX (KOKH-TV Ch. 25 Oklahoma City via K55DN Ardmore; KAMR-TV Ch. 4 Amarillo, TX; KFDX-TV Ch. 3 & KAUZ-TV Ch. 6 Wichita Falls, TX)—100-w each. Note: K62BQ is licensed as LPTV.
 Cherokee—See Alva.
 Cheyenne & Reydon—K79BA, K81AR, Roger Mills Translator System, Box 7, Canadian, TX (KAMR-TV Ch. 4 & KFDA-TV Ch. 10 Amarillo, TX)—10-w each.
 Dill City—See Elk City.
 Duke—See Hollis.
 Duke, Gould, Hollis, Reed & Vinson—K55BQ, K57BB, K59BI, Southwest TV Translator System, Box 397, 1905 Palo Duro Dr., Memphis, TX (KAMR-TV Ch. 5 Amarillo, TX; KAUZ-TV Ch. 6 Wichita Falls, TX; KVII-TV Ch. 7 Amarillo, TX)—100-w each.
 Duncan—K54BB, Oklahoma ETV Authority, see Altus (KETA Ch. 13 Oklahoma City)—1000-w.
 Durant—K46AI, Oklahoma ETV Authority, see Altus (KETA Ch. 13 Oklahoma City)—1000-w.
 Elk City & Canute—K44AP, Northfork TV Translator System, see Carter (KOKH-TV Ch. 25 Oklahoma City)—100-w.
 Elk City, Canute, Burns Flat, Foss & Dill City—K46AN, K48AP, Northfork TV Translator System, see Carter (self-originating; KWTV Ch. 9 Oklahoma City)—20-w each.
 * Elk City, Canute, Burns Flat, Foss & Dill City—K50AL, Northfork TV Translator System, see Carter (KVII-TV Ch. 8 Sayre)—20-w.
 Elkhart (SW area), Keyes, Keyes Hellum Plant & Sturgis area—K08DZ, K12BV, Keyes TV Assn., Box 198, Keyes (KFDA-TV Ch. 10 & KVII-TV Ch. 7 Amarillo, TX).
 Erick—See Carter.
 * Erick, Sayre & Carter—K04NE, Northfork TV Translator System, see Carter (KOKH-TV Ch. 25 Oklahoma City, OK)—100-w.
 Fargo, Fort Supply, Gage & May—K07PX, K10FR, K13QM, Gage Translator System (KOCO-TV Ch. 5, KWTV Ch. 9 & KTVY Ch. 4 Oklahoma City).
 Fort Supply—See Fargo.
 Foss—See Elk City.

OKLAHOMA

Dunn Center—K07KL, City of Dunn Center, Municipal Corp., Dunn Center (KFYR-TV Ch. 5 Bismarck).
 Ellendale—K07LF, North American Communication Corp., see Bowsmont (KXJB-TV

Altus—K19AA, Oklahoma ETV Authority, 7403 N. Kelley Ave., Box 14190, Oklahoma City 73127 (KETA Ch. 13 Oklahoma City).
 Alva—K30AE, Oklahoma ETV Authority, see above (KETA Ch. 13 Oklahoma City)—1000-w.
 Alva & Cherokee—K77BI, K79AZ, K81AN, NW Translator TV Inc., 11554 E. Northwest Hwy., Dallas, TX (KTVY Ch. 4, KWTV Ch. 9 & KOCO-TV Ch. 5 Oklahoma City)—100-w each.
 Ardmore—K08GD, Eastern Oklahoma TV Co. Inc., Box 10, Ada (KTEN Ch. 10 Ada)—10-w.
 Ardmore—K28AC, Oklahoma ETV Authority, see Altus (KETA Ch. 13 Oklahoma City)—1000-w.
 Ardmore—K55DN, Blair Bcstg. of Oklahoma Inc., 1228 E. Wilshire, Oklahoma City (KOKH-TV Ch. 25 Oklahoma City)—100-w.

Altus—K19AA, Oklahoma ETV Authority, 7403 N. Kelley Ave., Box 14190, Oklahoma City 73127 (KETA Ch. 13 Oklahoma City).
 Alva—K30AE, Oklahoma ETV Authority, see above (KETA Ch. 13 Oklahoma City)—1000-w.
 Alva & Cherokee—K77BI, K79AZ, K81AN, NW Translator TV Inc., 11554 E. Northwest Hwy., Dallas, TX (KTVY Ch. 4, KWTV Ch. 9 & KOCO-TV Ch. 5 Oklahoma City)—100-w each.
 Ardmore—K08GD, Eastern Oklahoma TV Co. Inc., Box 10, Ada (KTEN Ch. 10 Ada)—10-w.
 Ardmore—K28AC, Oklahoma ETV Authority, see Altus (KETA Ch. 13 Oklahoma City)—1000-w.
 Ardmore—K55DN, Blair Bcstg. of Oklahoma Inc., 1228 E. Wilshire, Oklahoma City (KOKH-TV Ch. 25 Oklahoma City)—100-w.

Altus—K19AA, Oklahoma ETV Authority, 7403 N. Kelley Ave., Box 14190, Oklahoma City 73127 (KETA Ch. 13 Oklahoma City).
 Alva—K30AE, Oklahoma ETV Authority, see above (KETA Ch. 13 Oklahoma City)—1000-w.
 Alva & Cherokee—K77BI, K79AZ, K81AN, NW Translator TV Inc., 11554 E. Northwest Hwy., Dallas, TX (KTVY Ch. 4, KWTV Ch. 9 & KOCO-TV Ch. 5 Oklahoma City)—100-w each.
 Ardmore—K08GD, Eastern Oklahoma TV Co. Inc., Box 10, Ada (KTEN Ch. 10 Ada)—10-w.
 Ardmore—K28AC, Oklahoma ETV Authority, see Altus (KETA Ch. 13 Oklahoma City)—1000-w.
 Ardmore—K55DN, Blair Bcstg. of Oklahoma Inc., 1228 E. Wilshire, Oklahoma City (KOKH-TV Ch. 25 Oklahoma City)—100-w.

OHIO

Translators—Oklahoma

Frederick—K56BQ, Oklahoma ETV Authority, see Altus (KWET Ch. 12 Cheyenne)—100-w.

Gage—See Fargo.

Gould—See Duke.

Gould—See also Hollis.

Guymon—K16AB, Oklahoma ETV Authority, see Altus (KWET Ch. 12 Cheyenne)—1000-w.

Guymon—See also Texhoma, TX.

Guymon & rural area—K05EQ, K09KA, K12HZ, Guymon TV Translator Inc., 604 E. 3rd St., Guymon (KAMR-TV Ch. 4, KVII-TV Ch. 7 & KFDA-TV Ch. 10 Amarillo, TX).

Hammond—See Strong City.

Hollis—See Duke.

Hollis, Gould, Duke, Vinson & Reed—K53AV, Southwest TV Translator System, see Duke (KWET Ch. 12 Cheyenne)—20-w.

Hugo—K15AA, Oklahoma ETV Authority, see Altus (KOET Ch. 3 Eufaula)—100-w.

Idabel—K63BA, Oklahoma ETV Authority, see Altus (KOET Ch. 3 Eufaula)—100-w.

Keyes—See Elkhart.

Keyes & Keyes Hellum Plant—K05CQ, Keyes TV Assn., see Elkhart (KAMR-TV Ch. 4 Amarillo, TX).

Keyes Hellum Plant—See Elkhart.

Keyes Hellum Plant—See also Keyes.

Lawton—K36AB, Oklahoma ETV Authority, see Altus (KETA Ch. 13 Oklahoma City)—1000-w.

Leedy—See Strong City.

May—See Fargo.

Medford—K46AH, Oklahoma ETV Authority, see Altus (KETA Ch. 13 Oklahoma City)—1000-w.

Mooreland, Waynoka & Woodward—K61CW, K63CF, K65CO, K69DH, OK TV Translator System of Mooreland Inc., 618 9th St., Woodward (KTVY Ch. 4, KOCO-TV Ch. 5 & KWTV Ch. 9 Oklahoma City; KGCTV Ch. 41 Tulsa)—100-w, 20-w, 20-w, 20-w. Note: K69DH licensed as LPTV.

Ponca City—K38AK, Oklahoma ETV Authority, see Altus (KETA Ch. 13 Oklahoma City)—1000-w.

Reed—See Duke.

Reed—See also Hollis.

Reydon—See Cheyenne.

Sayre—See Carter.

Selling, Taloga & Vlci—K80BT, K82BB, OK TV Translator System of Selling Inc., see Mooreland (KWTV Ch. 9 & KWTY Ch. 9 Oklahoma City)—20-w each.

Shattuck—See Booker, TX.

Strong City, Leedy & Hammon—K36AJ, K38AM, K40AG, K42AG, Northfork TV Translator System, see Carter (self-originating; KTVY Ch. 4 & KWTV Ch. 9 Oklahoma City; KVJ-TV Ch. 8 Sayre)—20-w each.

Sturgis—See Elkhart.

Tahlequah—K04DY, Northeastern State U., State Hwy. 82, Tahlequah (KJRH Ch. 2 Tulsa)—10-w.

Taloga—See Seiling.

Vlci—See Seiling.

Vinson—See Duke.

Vinson—See also Hollis.

Waynoka—See Mooreland.

Woodward—See Mooreland.

OREGON

Adams—See Pendleton.

Adams, Athena & Weston—K05BQ, Wildhorse Farmers TV Assn., Box 267, Athena (KEPR-TV Ch. 19 Pasco, WA).

Adel—K04CD, Oregon Bcstg. Inc., see Chiloquin (KOTI Ch. 2 Klamath Falls)—5-w.

Adrian, Nyssa, Ontario & Vale—K09OD, State of Oregon acting by & through the State Board of Higher Education, see Dufur (KTVR Ch. 13 La Grande)—100-w.

Agness—K02DN, K07OW, Agness Translator Inc., 360 N. Ellensburg, Gold Beach (KCBY-TV Ch. 11 Coos Bay; KOBI Ch. 5 Medford).

Albany—See Corvallis.

Albany & Corvallis—K26AY, King Bcstg. Co., 333 Dexter Ave. N., Seattle, WA 98109 (KGW-TV Ch. 8 Portland)—100-w.

Alkali Lake & Riley—K06GE, Countrywide TV Inc., see Burns (KTVM Ch. 10 Medford)—10-w.

Altamont, Klamath Falls & Pelican City—K07PU, Freedom Communications Inc., Box 10, Medford (KTVM Ch. 10 Medford).

Applegate Valley—K02EK, Applegate TV Assn. Inc., Rte. 1, Box 45, Jacksonville, OR (KTVM Ch. 10 Medford).

Applegate Valley—K04ER, Oregon Bcstg. Co., see Chiloquin (KOBI Ch. 5 Medford)—5-w.

Arlington—K65CH, State of Oregon acting by & through State Board of Higher Education, see Dufur (KOAP-TV Ch. 10 Portland)—100-w.

Arock—K09PQ, K13RF, Arock Community TV, Arock (KIVI Ch. 6 Nampa, ID; KBCI-TV Ch. 2 Boise, ID).

Ashland, Phoenix & Talent—K04EO, Freedom Communications Inc., see Altamont (KTVM Ch. 10 Medford)—10-w.

Astoria, OR—Grays River and Lebam, WA—K59BX, State of Oregon acting by & through the State Board of Higher Education, see Dufur (KOAP-TV Ch. 10 Portland)—100-w.

Athens—See Adams.

Azalea, Glendale & Wolf Creek—K12FV, Glendale TV Booster Club, see above (KTVM Ch. 10 Medford).

Azalea, Glendale, Windy Creek & Wolf Creek—K02GT, Glendale TV Booster Club, Box 104, Azalea (KEZI-TV Ch. 9 Eugene).

Baker—K42AI, K44AJ, K46AM, Blue Mountain Translator District, Rte. 1, Box 1651, La Grande (KREM-TV Ch. 2 & KXLY-TV Ch. 4 Spokane, WA; KTVB Ch. 7 Boise, ID)—20-w each.

Baker—See also Elgin (rural).

Baker, Elgin, La Grande & Union—K62AW, K64BB, K66BO, K68AH, Blue Mountain Translator District, see above (KREM-TV Ch. 2, KXLY-TV Ch. 4 & KHQ-TV Ch. 6 Spokane, WA; KTVB Ch. 7 Boise, ID)—100-w each.

Baker & rural Baker Valley—K40AJ, Blue Mountain Translator District, see above (KPTV Ch. 12 Portland)—20-w.

Baker Valley (rural)—See Baker.

Black Butte Ranch—K04HK, K11LY, K64AQ, Brooks Resources Corp., 416 E. Greenwood, Bend (KTVZ Ch. 21 Bend; KEZI-TV Ch. 9 Eugene; KOAC-TV Ch. 7 Corvallis)—10-w, 5-w, 20-w.

Bridgeview, Cave Junction & O'Brien—K02DV, Freedom Communications Inc., see Altamont (KTVM Ch. 10 Medford).

Broadbent, Catching Creek, Gaylord, Myrtle Point & Norway—K07JP, K13KQ, Broadbent TV Translator Inc., Broadbent (KOBI Ch. 5 Medford; KCBY-TV Ch. 11 Coos Bay).

Broadbent, Myrtle Point & Norway—K02GO, Broadbent TV Translator Inc., see above (KSYS Ch. 8 Medford).

Brookings—K10LR, Freedom Communications Inc., see Altamont (KTVM Ch. 10 Medford)—10-w.

Brookings—K07JT, Oregon Bcstg. Co., see Chiloquin (KOBI Ch. 5 Medford)—5-w.

Burns—K69DK, Countywide TV Translator District, 450 N. Buena Vista, Burns (KTVZ Ch. 21 Bend)—100-w.

Burns—K71AT, K76AT, Countrywide TV Inc., Box 133, Burns (KBCI-TV Ch. 2 & KTVB Ch. 7 Boise, ID)—10-w each.

Butte Falls—K04JQ, Freedom Communications Inc., see Altamont (KTVM Ch. 10 Medford).

Butte Falls—K02JF, Southern Oregon Education Co., see Grants Pass (KSYS Ch. 8 Medford)—5-w.

Camas Valley—K12LB, Camas Valley Grange 521, Rte. 1, Box 247, Camas Valley (KEZI-TV Ch. 9 Eugene).

Camas Valley—K07PP, South West Oregon TV Bcstg. Corp., Box 1313, Eugene (KPIC Ch. 4 Roseburg)—5-w.

Cannon Beach—See Seaside.

Canyonville, Days Creek & Riddle—K02CG, 23 Cities TV Club Inc., Box 288, Canyonville (KEZI-TV Ch. 9 Eugene).

Canyonville, Riddle & Tri City—K11GH, South West Oregon TV Bcstg. Corp., see Camas Valley (KPIC Ch. 4 Roseburg).

Canyonville, Riddle & Tri City—K07KT, Oregon Bcstg. Co., see Chiloquin (KOBI Ch. 5 Medford)—5-w.

Carpenterville—K60BJ, Freedom Communications Inc., see Altamont (KTVM Ch. 10 Medford).

Cascadia—K04CX, Cascadia Community TV Inc. (KOIN-TV Ch. 6 Portland).

Catching Creek—See Broadbent.

Cave Junction—K13PH, Southern Oregon Education Co., see Grants Pass (KSYS Ch. 8 Medford)—5-w.

Cave Junction—K04DK, K07PZ, Oregon Bcstg. Co., Box 5M, Medford (KOBI Ch. 5 Medford).

Cave Junction—See also Bridgeview.

Chemult & Crescent—K12IW, Walker Mountain Translator Assn., Box 68, Chemult (KTVZ Ch. 21 Bend)—10-w.

Chiloquin—K06LS, Oregon Bcstg. Inc., Box 2K, Klamath Falls 97601 (KOTI Ch. 2 Klamath Falls).

Chinook Park & Grants Pass—K04EY, Oregon Bcstg. Co., see Chiloquin (KOBI Ch. 5 Medford)—10-w.

★ Cloverdale & Hebo—K55CT, State of Oregon Acting by & through State Board of Education, see Dufur (KOAC-TV Ch. 7 Corvallis)—10-w.

Cloverdale & Pacific City—K68BA, State of Oregon, Acting by & through State Board of Higher Education, see Dufur (KOAC-TV Ch. 7 Corvallis)—100-w.

Clover Flats, Palsley & Valley Falls—K06BP, Oregon Bcstg. Inc., see Chiloquin (KOTI Ch. 2 Klamath Falls)—10-w.

Coos Bay—K46AS, KMTR Inc., Box 7308, Eugene 97401 (KMTR Ch. 16 Eugene-Springfield)—100-w.

Coos Bay, Coquille & North Bend—K17AA, State of Oregon, Acting by & through State Board of Higher Education, see Dufur (KOAP-TV Ch. 10 Portland)—1000-w.

Coquille—See Coos Bay.

Corvallis & Albany—K26AY, King Bcstg. Co., 320 Aurora Ave. N., Seattle, WA (KGW-TV Ch. 8 Portland)—100-w.

Cottage Grove—K47AV, K69AV, K71AG, K74AV, K77AH, K79BN, K81BP, South Lane TV Inc., 223 S. 6th St. (KMTR-TV Ch. 16 Eugene; KPTV Ch. 12 Portland; KVAL-TV Ch. 13 & KEZI-TV Ch. 9 Eugene; KOIN-TV Ch. 6 Portland; KOAC-TV Ch. 7 Corvallis; KOBI Ch. 5 Medford)—100-w each.

Crane—K09LD, K11KM, K13NE, Crane Sagebrush TV, Box 828, Crane (KBCI-TV Ch. 2 & KTVB Ch. 7 Boise, ID; KIVI Ch. 6 Nampa, ID).

Crescent—See Chemult.

Crescent, Crescent Lake, Gilchrist & Odell Lakes—K03DV, Eugene TV Inc., Box 1313, Eugene (KVAL-TV Ch. 13 Eugene)—10-w.

Crescent Lake—See Crescent.

Culp Creek, Disston & Dorena—K02GL, K04GR, K11KI, Row River Community TV Inc., Disston (KEZI-TV Ch. 9 & KVAL-TV Ch. 13 Eugene; KOBI Ch. 5 Medford).

Culver & Madras—K56BV, K69BI, Jefferson County TV Inc., Rte. 2, Box 1336, Madras (KGW-TV Ch. 8 & KPTV Ch. 12 Portland)—100-w each.

- Culver & Madras**—K66BC, Ponderosa TV Inc., Box 149, Bend (KTVZ Ch. 21 Bend)—100-w.
- Dale**—K08HF, K10HY, K12IK, Dale Translators Inc., c/o Bob Bradford Translator Sales & Services, Box 66285, Seattle, WA (KEPR-TV Ch. 19 Pasco, WA; KNDU Ch. 25 Richland, WA; KVEW Ch. 42 Kennewick, WA).
- Days Creek**—See Canyonville.
- Deer Creek**—See Cave Junction.
- Deer Creek, Garden Valley, Glengary area, Oak, N., N.W., S. & W. Roseburg & Winchester**—K12HA, Chambers Communications Corp., 2225 Coburg Rd., Eugene (KEZI-TV Ch. 9 Eugene)—10-w.
- Diamond**—K09MU, Diamond TV Corp., see below (KIVI Ch. 6 Nampa, ID).
- Diamond Valley & Harney County**—K11BH, K13BF, Diamond TV Corp., 341 N. Broadway, Burns (KBCI-TV Ch. 2 & KTVB Ch. 7 Boise, ID).
- Disston**—See Culp Creek.
- Dorena**—See Culp Creek.
- Drewsey**—K09LJ, K11LQ, K13PM, Drewsey Community TV, 341 N. Broadway, Burns (KBCI-TV Ch. 2 & KTVB Ch. 7 Boise, ID; KIVI Ch. 6 Nampa, ID).
- Dufur & The Dalles, OR & Goldendale, WA**—K66AH, State of Oregon, Acting by & through State Board of Higher Education, Box 3175, Eugene 97403 (KOAP-TV Ch. 10 Portland)—100-w.
- Eagle Point, Seven Oaks, Tolo & White City**—K03EI, Oregon Bcstg. Co., see Chiloquin (KOBH Ch. 5 Medford)—5-w.
- Echo**—See Heppner.
- Elgin**—K42AK, Blue Mountain Translator District, see Baker (KREM-TV Ch. 2 Spokane, WA)—100-w.
- Elgin**—See also Baker.
- ★ **Elgin & rural Elgin community**—K44AL, K46AP, Blue Mountain Translator District, see Baker (KXLY-TV Ch. 4 & KHQ-TV Ch. 6 Spokane, WA)—100-w each.
- ★ **Elgin area (rural area of Union County)**—K40AK, Blue Mountain Translator District, see Baker (KPTV Ch. 12 Portland)—100-w.
- Elgin (rural), La Grande, Union, North Powder, Haines & Baker**—K62BK, Blue Mountain Translator District, see Baker (KPTV Ch. 12 Portland)—100-w.
- Elkton**—K02HE, K06HV, Elkton TV Assn., c/o Cecil Beal, Elkton (KEZI-TV Ch. 9 & KVAL-TV Ch. 13 Eugene)—5-w each.
- Elkton**—K66BE, State of Oregon, Acting by & through State Board of Education, see Dufur (KOAC-TV Ch. 7 Corvallis)—100-w.
- Empire & North Bend**—K13JQ, Oregon Bcstg. Co., see Chiloquin (KOBH Ch. 5 Medford)—10-w.
- Enterprise**—K61BF, State of Oregon, Acting by & through State Board of Higher Education, see Dufur (KTVR Ch. 13 La Grande)—100-w.
- Eugene**—K59AS, Full Gospel Fellowship International, Eugene Chapter, 40 Elwood Court, Eugene (WDLI Ch. 17 Canton, OH via satellite)—100-w.
- Eugene**—K68BF, State of Oregon, see Dufur (KOAC-TV Ch. 7 Corvallis)—100-w.
- Eugene (E & SE), College Hill, Fox Hollow & South Willamette**—K11GT, Chambers Communications Corp., see Deer Creek (KEZI-TV Ch. 9 Eugene)—10-w.
- Florence**—K71AV, K73AQ, K76AY, West Lane Translator Inc., Lane County Bank, Florence (KOIN-TV, Ch. 6 Portland; KVAL-TV Ch. 13 & KEZI-TV Ch. 9 Eugene)—20-w each.
- Fox Hollow**—See Eugene.
- Freewater**—See Milton.
- Garden Valley**—See Deer Creek.
- Gaylord**—See Broadbent.
- Gearhart, Seaside & Warrenton**—K71AP, K75AJ, K78AQ, K81AQ, Seaside Video Club, Box 74, Seaside (KGW-TV Ch. 8, KOIN-TV Ch. 6, KPTV Ch. 12 & KATU Ch. 2 Portland)—20-w, 100-w, 20-w, 20-w.
- Gilchrist**—See Crescent.
- Glendale**—K07DZ, Glendale TV Booster Club, see Azalea (KOBH Ch. 5 Medford).
- Glendale**—See also Azalea.
- Glengary area**—See Deer Creek.
- Glide**—K07KP, South West Oregon TV Bcstg. Corp., Box 1313, Eugene (KPIC Ch. 4 Roseburg).
- Glide, Idleyld Park, Oak Creek Valley & Sutherlin**—K11BX, Sutherlin Community TV Inc., see below (KOIN-TV Ch. 6 Portland).
- Glide & Oak Creek Valley**—K02AU, Sutherlin Community TV Inc., Box 572, Glide (KEZI-TV Ch. 9 Eugene).
- Glide, Oakland, Sutherlin & Winchester**—K68BG, State of Oregon, see Dufur (KOAC-TV Ch. 7 Corvallis)—100-w.
- Gold Beach**—K68BB, K71AZ, K74AL, K77BY, K80CQ, Community TV Assn. Inc., Box 9, Gold Beach (KSYS Ch. 8 Medford; KVIO-TV Ch. 6 & KIEM-TV Ch. 3 Eureka, CA; KCBY-TV Ch. 11 Coos Bay; KOBH Ch. 5 Medford)—100-w, 100-w, 100-w, 100-w, 20-w.
- Gold Beach**—K02IQ, Community TV Assn. Inc., see above (KEET Ch. 13 Eureka, CA)—20-w.
- Gold Beach**—K55CM, State of Oregon, Acting by & through State Board of Higher Education, see Dufur (KOAP-TV Ch. 10 Portland)—100-w.
- Gold Hill & Toro**—K55DQ, Southern Oregon Education Co., see Grants Pass (KSYS Ch. 8 Medford).
- Gold Hill**—K02FT, Oregon Bcstg. Co., see Chiloquin (KOBH Ch. 5 Medford)—5-w.
- Gold Hill**—K04JZ, Freedom Communications Inc., see Altamont (KTVL Ch. 10 Medford).
- Grants Pass**—K12KX, K18AN, Southern Oregon Public Television Inc., 34 S. Fir, Medford (KSYS Ch. 8 Medford)—1-w, 100-w.
- Grants Pass**—See also Chinook Park.
- Grants Pass & Merlin**—K02DP, Freedom Communications Inc., see Altamont (KTVL Ch. 10 Medford)—10-w.
- Haines**—See Elgin.
- Halfway**—See Brownlee & Brownlee Power Plant, ID.
- Hampton**—K03BU, K05DH, Hampton TV Assn. Inc., G. I. Ranch, Brothers (KOIN-TV Ch. 6 & KATU Ch. 2 Portland).
- Harney County**—See Diamond Valley.
- Hebo**—See Cloverdale.
- Heppner, Echo, Lexington & Long Creek**—K63BS, State of Oregon Acting by & through the State Board of Higher Education, see Dufur (KOAP-TV Ch. 10 Portland)—100-w.
- Hood River, OR and Bingen & White River, WA**—K74BE, K79AI, Columbia Gorge TV, Rte. 1, Box 871, Parkdale (KGW-TV Ch. 8 & KOIN-TV Ch. 6 Portland)—100-w each.
- Hood River and Bingen & White Salmon, WA**—K68AJ, State of Oregon, see Dufur (KOAP-TV Ch. 10 Portland)—100-w.
- Huntington**—K10GQ, Eugene TV Inc., Box 2600, Boise, ID (KBCI-TV Ch. 2 Boise, ID).
- Huntington**—K13SL, King Bcstg. Co., see Corvallis (KTVB Ch. 7 Boise, ID).
- Idleyld Park**—See Glide.
- Jacksonville**—K02IC, Freedom Communications Inc., see Altamont (KTVL Ch. 10 Medford)—5-w.
- Jacksonville**—K07RO, Southern Oregon Education Co., see Grants Pass (KSYS Ch. 8 Medford).
- Jacksonville & Old Military Road**—K13JR, Oregon Bcstg. Co., see Chiloquin (KOBH Ch. 5 Medford)—10-w.
- ★ **John Day**—K17AZ, State of Oregon, Acting by & through State Board of Education, see Dufur (KOAP-TV Ch. 10 Portland)—100-w.
- John Day & Mount Vernon**—K68CB, State of Oregon, Acting by & through State Board of Education, see Dufur (KOAP-TV Ch. 10 Portland)—100-w.
- Jordan Valley**—K11LS, Eugene TV Inc., see Huntington (KBCI-TV Ch. 2 Boise, ID).
- Jordan Valley**—K09PB, K13MF, Jordan Creek Viewers Inc., Jordan Valley (KIVI Ch. 6 Nampa, ID; KTVB Ch. 7 Boise, ID).
- Juntura**—K10II, K13RJ, Juntura Community TV, 340 N. Broadway, Burns (KBCI-TV Ch. 2 & KTVB Ch. 7 Boise, ID). K10II requests CP to switch to Ch. 11.
- Kaskela Ranch**—K05DA, Kaskela Ranch Inc., South Junction (KGW-TV Ch. 8 Portland).
- Keno**—See Midland.
- Keno, Merrill & Midland**—K62BE, Oregon Bcstg. Inc., see Chiloquin (KOTI Ch. 2 Klamath Falls)—100-w.
- Kimberly**—K05BT, Picture Gorge TV, Kimberly (KBCI-TV Ch. 2 Boise, ID).
- Klamath Falls**—K58BG, Trinity Bcstg. Network Inc., Box C11949, Santa Ana, CA 92711 (KTBN-TV Ch. 40 Santa Ana, CA via satellite)—100-w.
- Klamath Falls**—K04ES, Oregon Bcstg. Inc., see Chiloquin (KOTI Ch. 2 Klamath Falls).
- Klamath Falls**—K22AA, Southern Oregon Education Co., see Grants Pass (KSYS Ch. 8 Medford)—100-w.
- Klamath Falls**—See also Altamont.
- ★ **La Grande**—K54BX, Blue Mountain Translator District, Box 1651, Rte. 1, La Grande 97850 (KXLY-TV Ch. 4 Spokane, WA via translator)—100-w.
- La Grande**—K56BE, K58AY, K60BF, Blue Mountain Translator District, see Baker (KREM-TV Ch. 2, KXLY-TV Ch. 4 & KHQ-TV Ch. 6 Spokane, WA)—100-w each.
- La Grande**—See also Baker.
- La Grande**—See also Elgin.
- Lakeview**—K12IH, Lalish TV Inc., Rte. 6, Box 462, Lakeview (KTVL Ch. 10 Medford)—10-w.
- ★ **Lakeview**—K21BC, K27BB, K51BM, K61DK, Inspiration TV of Southern Oregon, Box 1394, Lakeview 97638 (KTBN-TV Ch. 40 Santa Ana, CA)—100-w each.
- Lakeview, New Idaho District & West Side**—K07NR, Oregon Bcstg. Inc., see Chiloquin (KOTI Ch. 2 Klamath Falls)—10-w.
- La Pine**—K02JL, La Pine TV Corp., see below (KTVZ Ch. 21 Bend)—10-w.
- La Pine, Lower Deschutes & Upper Deschutes River**—K04BJ, K11GQ, K13JF, La Pine TV Corp., Box 215, La Pine (KOIN-TV Ch. 6 Portland; KOBH Ch. 5 Medford; KGW-TV Ch. 8 Portland)—10-w each.
- Lexington**—See Heppner.
- Lonerock**—K10CR, Lonerock TV Co., Lonerock Rte., Condon (KEPR-TV Ch. 19 Pasco, WA)—0.5-w.
- Long Creek**—K04AE, K06AB, K09AE, K11AH, F.L.C.R. Community TV Inc., Long Creek (KBCI-TV Ch. 2, KTVB Ch. 7, KBCI-TV Ch. 2 & KTVB Ch. 7 Boise, ID)—10-w, 10-w, 1-w, 1-w.
- Long Creek**—See also Heppner.
- Lower Deschutes River**—See La Pine.
- L/S Ranch, Severance Ranch & Vicinity**—K02JN, K06JN, Paulina Telecasters Inc., Box 6, Paulina (KATU Ch. 2 Portland; KTVZ Ch. 21 Bend).
- Madras**—K58BK, K63CC, Jefferson County TV Inc., see Culver (KOIN-TV Ch. 6 & KATU Ch. 3 Portland)—100-w each. K58BK requests CP for 10-w.
- Madras**—See also Culver.
- Malin**—See Merrill.
- Manzanita & vicinity**—K44AV, North Tillamook County TV Translators Inc., see Rockaway (KGW-TV Ch. 8 Portland)—100-w.
- Manzanita, Mohler, Neah-Kah-Nie, Nehalem, Rockaway & Wheeler**—K57DK, North Tillamook County TV Translators Inc., Box 58, Rockaway (KOAP-TV Ch. 10 Portland)—10-w.
- Mapleton**—K03CQ, K05DP, K11HW, Mapleton Translator Inc., Mapleton (KVAL-TV Ch. 13 & KEZI-TV Ch. 9 Eugene; KOIN-TV Ch. 6 Portland).
- Maupin**—K54BK, K70EX, K72AY, K75AJ, Maupin TV Corp., Box 343, Maupin (KATU Ch. 2, KPVT Ch. 12, KOIN-TV Ch. 6 & KGW-TV Ch. 8 Portland)—20-w, 20-w, 100-w, 100-w.

Translators—Oregon

- Merlin**—See Grants Pass.
- Merrill**—See Keno.
- Merrill**—See also Midland.
- ★ **Merrill & Mailn**—K04KI, Southern Oregon Education Co., 34 S. Fir St., Medford (KSYS Ch. 8 Medford)—5-w.
- ★ **Midland, Merrill & Keno**—K60BH, Freedom Communications Inc., see Altamont (KTVM Ch. 10 Medford)—100-w.
- Midland**—See also Keno.
- Milton-Freewater**—K69AB, K71AQ, K74BZ, K79AK, Citizens TV Inc., Rte. 1, Box 130-A, Milton-Freewater (KSPS-TV Ch. 7, KHQ-TV Ch. 6, KREM-TV Ch. 2 & KXLY-TV Ch. 4 Spokane, WA)—100-w each.
- Milton-Freewater**—K61BT, State of Oregon, Acting by & through State Board of Higher Education, see Dufur (KTVR Ch. 13 La Grande)—100-w.
- Milton-Freewater (rural area)**—See Pendleton.
- Mitchell**—K04GY, K05DT, K09KQ, K11JC, Mitchell Community TV Inc., Box 215, Mitchell (KTVB Ch. 7 & KBCI-TV Ch. 2 Boise, ID; KATU Ch. 2 Portland; KVAL-TV Ch. 13 Eugene).
- Mohler**—See Manzanita.
- Monument**—K09MZ, K11NM, K12MX, K13OH, Monument TV Inc., Box 308, Monument (KTVB Ch. 7 & KBCI-TV Ch. 2 Boise, ID; KOAP-TV Ch. 10 Portland; KIVI Ch. 6 Nampa, ID).
- Mount Vernon**—See John Day.
- ★ **Murphy & Willerville**—K09PS, Oregon Bcstg. Co., see Chiloquin (KOB Ch. 5 Medford)—5-w.
- Myrtle Creek**—K13HM, South West Oregon TV Bcstg. Corp., see Oakland (KPIC Ch. 4 Roseburg)—10-w.
- Myrtle Creek**—K08FU, Myrtle Creek Chamber of Commerce, Box 310, Myrtle Creek (KEZI-TV Ch. 9 Eugene).
- Myrtle Point**—See Broadbent.
- Neah-Kah-Nie**—See Manzanita.
- Nehalem**—See Manzanita.
- Nesika Beach, North Bank, Squaw Valley & Wedderburn**—K02IQ, Community TV Assn. Inc., see Gold Beach (KEET Ch. 13 Eureka, CA).
- New Idaho District**—See Lakeview.
- ★ **New Pine Creek**—K08IC, Modoc County Superintendent of Schools, 445 Center St., Cedarville, CA (KIXE-TV Ch. 9 Redding)—10-w.
- Newport & Otter Rock**—K55DA, Eugene TV Inc., see Crescent (KVAL-TV Ch. 13 Eugene)—50-w.
- Newport & Otter Rock**—K74AG, K76BR, K78CT, Radio Center, 324 NW Coast Hwy., Newport (KOIN-TV Ch. 6 Portland; KEZI-TV Ch. 9 Eugene; KPTV Ch. 12 Portland)—10-w each.
- Newport, Seal Rock & South Beach**—K65AS, State of Oregon, Acting by & through State Board of Higher Education, see Dufur (KOAC-TV Ch. 7 Corvallis)—100-w.
- North Bank**—See Nesika Beach.
- North Bend**—K07JS, Chambers Communications Corp., see Deer Creek (KEZI-TV Ch. 9 Eugene)—10-w.
- North Bend**—See also Coos Bay.
- North Bend**—See also Empire.
- North Powder**—See Flgin.
- Norway**—See Broadbent.
- Nyassa**—See Adrian.
- Oak**—See Deer Creek.
- Oak Creek Valley**—See Glide.
- Oakland**—K07IA, Chambers Communications Corp., see Deer Creek (KEZI-TV Ch. 9 Eugene).
- Oakland & Union Gap**—K12IA, South West Oregon TV Bcstg. Corp., see Camas Valley (KPIC Ch. 4 Roseburg).
- Oakridge**—K02CY, K04CT, Upper Willamette TV Reflector System Inc., Star Rte., Box 215, Oakridge (KVAL-TV Ch. 13 & KEZI-TV Ch. 9 Eugene).
- O'Brien**—See Bridgeview.
- Odell Lakes**—See Crescent.
- Old Military Rd.**—See Jacksonville.
- Ontario**—See Adrian.
- Oregon Canyon**—K05DE, K13HT, Oregon Canyon Ranches, McDermitt, NV (KTVB Ch. 7 & KBCI-TV Ch. 2 Boise, ID).
- ★ **Oregon Canyon**—K11PO, John Echave, Oregon Canyon Ranch, McDermitt, NV (KIVI Ch. 6 Nampa, ID).
- Otter Rock**—See Newport.
- Oxbow**—K02JS, K04ET, K06ER, Idaho Power Co., Box 770, Boise, ID (KIVI Ch. 6 Nampa, ID; KBCI-TV Ch. 2 & KTVB Ch. 7 Boise, ID).
- Pacific City**—See Cloverdale.
- Paisley**—See Clover Flats.
- Paisley & Valley Falls**—K04JN, Paisley TV Inc., Rte. 2, Box 775, Lakeview (KTVM Ch. 10 Medford)—10-w.
- Paulina & vicinity**—K04IV, Paulina Telecasters Inc., see L/S Ranch (KVAL-TV Ch. 13 Eugene)—10-w.
- Pelican City**—See Altamont.
- Pendleton & Umatilla County (eastern)**—K59BO, State of Oregon, Acting by & through State Board of Higher Education, see Dufur (KTVR Ch. 13 La Grande)—100-w.
- ★ **Pendleton, Adams, Milton-Freewater rural area & Ukiah-Starkey area**—K38AH, Blue Mountain Translator District, see Baker (KPTV Ch. 12 Portland)—100-w.
- Phoenix**—See Ashland.
- Pinehurst**—K13PF, Southern Oregon Education Co., see Grants Pass (KSYS Ch. 8 Medford)—10-w.
- Pistol River**—K07PI, Pistol River Translator Group, N. Bank Pistol River Rd., Pistol River (KOB Ch. 5 Medford).
- Plush**—K04CB, Oregon Bcstg. Inc., see Chiloquin (KOTI Ch. 2 Klamath Falls)—5-w.
- ★ **Portland**—Ch. 65, Bogner Bcst. Equipment Corp., 401 Railroad Ave., Westbury, NY (KTBN-TV Ch. 40 Santa Ana, CA via satellite)—100-w.
- ★ **Portland**—Ch. 58, Ronald D. & Artelia G. Fleming, 11 Heritage Mews, 1027 Valley Forge Rd., Devon, PA (KSTS Ch. 48 San Jose, CA)—100-w.
- Portland**—See also Vancouver, WA.
- Port Orford**—K02GF, K08AK, K13AU, North Curry County Recreation Inc., Box 426, Port Orford (KCBY-TV Ch. 11 Coos Bay; KIEM-TV Ch. 3 & KVIQ-TV Ch. 6 Eureka, CA)—10-w, 5-w, 1-w.
- Port Orford**—K61BU, State of Oregon, Acting by & through State Board of Higher Education, see Dufur (KOAP-TV Ch. 10 Portland)—100-w.
- Powers**—K69AM, K73BR, K76AI, Powers TV Translator Inc., Box 133, Powers (KCBY-TV Ch. 11 Coos Bay; KEZI-TV Ch. 9 Eugene; KOB Ch. 5 Medford)—20-w, 10-w, 10-w.
- Prairie City (rural area S of)**—K11LT, K13MM, Prairie City Lions Club, Box 393, Prairie City (KBCI-TV Ch. 2 & KTVB Ch. 7 Boise, ID).
- Prairie City (rural areas south & west)**—K09ME, K12LW, Prairie City Lions Club, see above (KAID Ch. 4 Boise, ID; KIVI Ch. 6 Nampa, ID).
- Princeton & Virginia Valley**—K10IO, Princeton Community TV, 316 N. Alvord, Burns (KTVB Ch. 7 Boise, ID).
- Princeton & Virginia Valley region**—K13RT, Princeton Community TV, see above (KIVI Ch. 6 Nampa, ID).
- Prineville**—See Bend.
- Prineville & Redmond**—K52AK, K66AZ, Ochoco Telecasters Inc., Box 331, Prineville (KOIN-TV Ch. 6 Portland; KTVZ Ch. 21 Bend)—100-w, 1-w.
- Prineville & vicinity**—K68AE, Ochoco Telecasters Inc., see above (KOAP-TV Ch. 10 Portland)—100-w. Requests modification of license for LPTV authorization.
- Prineville**—K44AH, K46AK, K54AP, Ochoco Telecasters Inc., see above (KPTV Ch. 12, KGW-TV Ch. 8 & KATU Ch. 2 Portland)—100-w each.
- Prospect**—K07GI, Prospect Lions Club Inc., Prospect (KTVM Ch. 10 Medford).
- Prospect**—K13KO, Oregon Bcstg. Co., see Chiloquin (KOB Ch. 5 Medford)—5-w.
- Prospect**—K02JG, Southern Oregon Education Co., see Grants Pass (KSYS Ch. 8 Medford)—10-w.
- Redmond**—See Prineville.
- Redmond**—See also Bend.
- Richmond**—K03BJ, Spray Community TV Inc., Spray (KOIN-TV Ch. 6 Portland).
- Riddle**—See Canyonville.
- Riley**—K05HO, Countywide TV Translator District, see Burns (KTVZ Ch. 21 Bend)—10-w.
- Riley**—See Alkali Lake.
- Riverside**—K09ML, K11LO, K13ME, Riverside Community TV, 314 N. Broadway, Burns (KIVI Ch. 6 Nampa, ID; KTVB Ch. 7 Boise, ID; KTVL Ch. 10 Medford)—2.5-w, 1-w, 1-w.
- Rockaway**—See Manzanita.
- Rockaway & vicinity**—K53BV, K77BG, K80BL, North Tillamook County TV Translators Inc., Box 58, Rockaway 97136 (KPTV Ch. 12 Portland, KOIN-TV Ch. 6 & KATU Ch. 2 Portland)—100-w, 20-w, 100-w.
- Rogue River**—K03BZ, Freedom Communications Inc., see Altamont (KTVM Ch. 10 Medford)—10-w.
- Rome**—K10GM, Rome TV District, Jordan Valley (KBCI-TV Ch. 2 Boise, ID).
- Roseburg**—K02DS, South West Oregon TV Bcstg. Corp., see Camas Valley (KPIC Ch. 4 Roseburg).
- Roseburg**—K31AE, KMTR Inc., see Coos Bay (KMTR Ch. 16 Eugene-Springfield)—100-w.
- Roseburg**—K66BF, State of Oregon, Acting by & through State Board of Education, see Dufur (KOAC-TV Ch. 7 Corvallis)—100-w.
- Roseburg**—See also Deer Creek.
- Ruch/Applegate**—K13PI, Southern Oregon Education Co., see Grants Pass (KSYS Ch. 8 Medford)—5-w.
- Salem**—K61CC, Full Gospel Fellowship International, Salem Chapter, Box 2162, Salem (WDLI Ch. 17 Canton, OH via satellite)—100-w. Note: Licensed as LPTV.
- Scottsburg**—K02DB, Eugene TV Inc., see Crescent (KVAL-TV Ch. 13 Eugene)—10-w.
- Scottsburg**—K06ID, Chambers Communications Corp., see Deer Creek (KEZI-TV Ch. 9 Eugene)—10-w.
- Scottsburg**—K68BH, State of Oregon, see Dufur (KOAC-TV Ch. 7 Corvallis)—100-w.
- Seal Rock**—See Newport.
- Seaside & Cannon Beach**—K62BF, State of Oregon Acting by & through State Board of Higher Education, see Dufur (KOAP-TV Ch. 10 Portland)—100-w.
- Seaside**—See Gearhart.
- Selma**—See Cave Junction.
- Seven Oaks**—See Eagle Point.
- Severence Ranch**—See L/S Ranch.
- Shady Cove**—K13PE, Southern Oregon Education Co., see Grants Pass (KSYS Ch. 8 Medford)—5-w.
- Silver Lake**—K11RM, Silver Lake TV Assn., Silver Lake (KOB Ch. 5 Medford)—10-w.
- Silver Lake**—K02EI, K04AY, K05CT, Silver Lake Community TV Assn., Silver Lake (KEZI-TV Ch. 9 Eugene; KOIN-TV Ch. 6 & KGW-TV Ch. 8 Portland).
- South Beach**—See Newport.
- South Willamette**—See Eugene.
- Spray**—K07EM, Spray Community TV Inc., see Richmond (KOIN-TV Ch. 6 Portland)—0.66-w.
- Squaw Valley**—K07KZ, K13MI, Community TV Assn. Inc., see Gold Beach (KCBY-TV Ch. 11 Coos Bay, OR; KIEM-TV Ch. 3 Eureka, CA)—5-w each.
- Squaw Valley**—See also Nesika Beach.

Summer Lake—K07FW, Oregon Bcstg. Inc., see Chiloquin (KOTI Ch. 2 Klamath Falls).

Sutherland—See Glide.

Sweet Home—K05AQ, K11CG, East Linn Community Telecasters Inc., 1829 E St., Sweet Home (KPTV Ch. 12 & KGW-TV Ch. 8 Portland).

Swisshome—K02AP, K04AW, K05AN, Siuslaw Translator Inc., Box 43, Swisshome (KOIN-TV Ch. 6 Portland; KEZI-TV Ch. 9 & KVAL-TV Ch. 13 Eugene).

Talent—See Ashland.

Terrebonne—K57CH, K60BQ, K62AJ, K65AE, Ochoco Telecasters Inc., see Prineville (KPTV Ch. 12, KGW-TV Ch. 8, KATU Ch. 2 & KOIN-TV Ch. 6 Portland)—20-w each.

The Dalles—K64BK, Mid-Columbia TV Corp., see below (KOIN-TV Ch. 6 Portland)—100-w.

The Dalles—See also Dufur.

The Dalles, OR & Goldendale, WA—K59AV, K61BX, K69AH, K77AK, K80BA, Mid-Columbia TV Corp., Box 831, 1515 E. 21st, The Dalles (KGW-TV Ch. 8, KATU Ch. 2, KPTV Ch. 12, KATU Ch. 2 & KOIN-TV Ch. 6 Portland)—100-w, 100-w, 10-w, 10-w, 50-w.

Tillamook—K71AL, K73CC, K76AM, K79AE, K82AT, Tillamook TV Translators Inc., Box 27 (KPTV Ch. 12 Portland; KOAC-TV Ch. 7 Corvallis; KGW-TV Ch. 8, KOIN-TV Ch. 6 & KATU Ch. 2 Portland)—10-w, 10-w, 10-w, 10-w, 20-w.

Toketee Falls—K07DS, K12FZ, Toketee Falls Improvement Club, Toketee Falls (KOB1 Ch. 5 & KTVL Ch. 10 Medford).

Tolo—See Eagle Point.

Tri City—See Canyonville.

Twickenham—K10EG, Spray Community TV Inc., see Richmond (KOIN-TV Ch. 6 Portland)—0.66-w.

Ukiah—K03BQ, Ukiah TV Assn., Ukiah (KNDU Ch. 25 Richland, WA).

Ukiah-Starkey area—See Pendleton.

Umatilla County (eastern)—See Pendleton.

Umatilla River Valley—K03AX, Umatilla River TV Assn. Inc., Box 27, Cayuse (KEPR-TV Ch. 19 Pasco, WA).

Union—See Baker.

Union—See also Elgin.

Union Gap—See Oakland.

Upper Deschutes River—See La Pine.

Vale—K11MK, K13NC, City of Vale, 252 B St., Vale (KBCI-TV Ch. 2 & KTVB Ch. 7 Boise, ID).

Vale—See Adrian.

Valley Falls—See Clover Flats.

Valley Falls—See also Paisley.

Virglnja Valley—See Princeton.

Wallowa—K59BN, State of Oregon, Acting by & through State Board of Higher Education, see Dufur (KTVR Ch. 13 La Grande)—10-w.

Wallowa Valley—K53AG, K55BJ, K57AT, K63AT, K65AY, K67BF, K69AD, Wallowa Val-

ley TV Assn. Inc., Star Rte., Enterprise (KREM-TV Ch. 2, KXLY-TV Ch. 4, KHQ-TV Ch. 6, KREM-TV Ch. 2, KXLY-TV Ch. 4, KHQ-TV Ch. 6 & KSPS-TV Ch. 7 Spokane, WA)—20-w, 20-w, 20-w, 100-w, 100-w, 100-w, 20-w.

Warrenton—See Gearhart.

Wasco—K62AS, Sherman County Intermediate Education District, Box 404, Moro (KTVR Ch. 13 La Grande)—100-w.

Wasco—K57CQ, K71AJ, K75AK, North Sherman TV Co-op, Box 27, Wasco (KOIN-TV Ch. 6, KATU Ch. 2 & KGW-TV Ch. 8 Portland)—100-w, 20-w, 100-w. K71AJ requests CP for change to 100-w.

Wasco & Happner—K67AD, North Sherman TV Co-op, see above (KPTV Ch. 12 Portland)—100-w.

Wedderburn—K04MG, Community TV Assn. Inc., see Gold Beach (KSYS Ch. 8 Medford)—20-w.

Wedderburn—See also Nesika Beach.

Weston—K11LE, Wildhorse Farmers TV Assn., Box 263, Weston (KNDU Ch. 25 Richland, WA).

Weston—See also Adams.

West Side—See Lakeview.

Wheeler—See Manzanita.

White City—See Eagle Point.

Wilderville—See Murphy.

Williams—K02JJ, Southern Oregon Education Co., see Grants Pass (KSYS Ch. 8 Medford).

Williams—K04JP, Freedom Communications Inc., see Altamont (KTVL Ch. 10 Medford)—5-w.

Williams—K07HS, Oregon Bcstg. Co., see Chiloquin (KOB1 Ch. 5 Medford)—5-w.

Willowdale—K03EZ, K05GK, K110L, Cross Keys TV Corp., Box 440, Madras (KOAC-TV Ch. 7 Corvallis; KEZI-TV Ch. 9 & KVAL-TV Ch. 13 Eugene).

Winchester—See Deer Creek.

Windy Creek—See Azalea.

Winston—K07IL, Chambers Communications Corp., see Deer Creek (KEZI-TV Ch. 9 Eugene).

Wolf Creek—See Azalea.

PENNSYLVANIA

Allentown-Bethlehem—W26AD, The New York Times Co., 229 W. 43rd St., New York, NY 10036 (WNEP-TV Ch. 16 Scranton)—100-w.

Altoona—W59AI, W63AJ, Evergreen Bcstg. Corp., 255 E. Brown St., Suite 210, Birmingham, MI 48011 (WPTT-TV Ch. 22 Pittsburgh; WPCB-TV Ch. 40 Greensburg)—100-w, 20-w.

Altoona (Fairview-Wehwood section)—W57AH, Evergreen Bcstg. Corp., see above (WWPC-TV Ch. 23 Altoona)—100-w.

★ Altoona (Pleasant Valley & west side of

business district)—W68AG, Evergreen Bcstg. Corp., see above (WWPC-TV Ch. 23 Altoona)—100-w.

Bellefonte, State College & Unionville—W77AD, W79AN, AGM Television, 248 E. Prospect Ave., State College (WHTM-TV Ch. 27 Harrisburg; WJAC-TV Ch. 6 Johnstown)—100-w each.

Bethlehem—See Allentown.

Canton & Troy areas—W65AA, Northeastern Pennsylvania ETV Assn., see Clarks Summit (WVIA-TV Ch. 44 Scranton)—100-w.

Chambersburg—W73AH, South Central Educational Bcstg. Council, Hershey Community Center, Hershey (WITF-TV Ch. 33 Harrisburg)—100-w.

Clarks Summit, Dalton, Scranton (parts) & Waverly—W76AH, Northeastern Pennsylvania ETV Assn., Old Boston Rd., Public Bcstg. Center, Pittston (WVIA-TV Ch. 44 Scranton)—100-w.

Clarks Summit, Dalton & Waverly—W32AD, The New York Times Co., see Allentown (WNEP-TV Ch. 16 Scranton)—100-w.

Clarks Summit, Dalton, Scranton (parts), Waverly & Dickson City—W79AC, WBRE-TV Inc., 62 S. Franklin St., Wilkes-Barre 18773 (WBRE-TV Ch. 28 Wilkes-Barre)—1000-w.

Dalton—See Clarks Summit.

Dickson City—See Clarks Summit.

Duboisstown, Montoursville & South Williamsport—W72AM, WHTM-TV Inc., 3235 Hoffman St., Harrisburg (WHTM-TV Ch. 27 Harrisburg)—100-w.

East Towanda, Towanda & Wysox—W72AT, Northeastern Pennsylvania ETV Assn., see Clarks Summit (WVIA-TV Ch. 44 Scranton)—100-w.

Harrisburg—W53HJ, W65AV, W72AS, Tele/Visual Corp., Box 2106, Harrisburg (WKBS-TV Ch. 47 Altoona, WPHL-TV Ch. 17 & WTAF-TV Ch. 29 Philadelphia)—100-w each.

Hawley & Paupack—W62AO, Northeastern Pennsylvania ETV Assn., see Clarks Summit (WVIA-TV Ch. 44 Scranton)—100-w.

Honesdale—W80AM, Northeastern Pennsylvania ETV Assn., see Clarks Summit (WVIA-TV Ch. 44 Scranton)—100-w.

Hyndman—See Eliersie, MD.

Laceyville & Wyalusing—W77AI, Northeastern Pennsylvania ETV Assn., see Clarks Summit (WVIA-TV Ch. 44 Scranton)—100-w.

Lake Ariel, South Canaan & Waymart—W56AQ, Northeastern Pennsylvania ETV Assn., see Clarks Summit (WVIA-TV Ch. 44 Scranton)—100-w.

Mansfield & neighboring area—W63AB, Northeastern Pennsylvania ETV Assn., see Clarks Summit (WVIA-TV Ch. 44 Scranton)—100-w.

Martinsburg—W65AL, Evergreen Bcstg. Corp., see Altoona (WWPC-TV Ch. 23 Altoona)—100-w.

Mehoopany, Meshoppen & Tunkhannock—W65AB, Northeastern Pennsylvania ETV Assn., see Clarks Summit (WVIA-TV Ch. 44 Scranton)—100-w.

Meshoppen—See Mehoopany.

Minersville, Port Carbon & Pottsville—W61AG, The New York Times Co., see Allentown (WNEP-TV Ch. 16 Scranton)—100-w.

Minersville, Port Carbon & Pottsville—W66AI, Diversified Communications, 5 Milk St., Portland, ME 04112 (WYOU Ch. 22 Scranton)—100-w.

Minersville, Port Carbon & Pottsville—W72AI, WBRE-TV Inc., see Clarks Summit (WBRE-TV Ch. 28 Wilkes-Barre)—100-w.

Montoursville—See Duboisstown.

Mountaintop area—W65AG, Diversified Communications, see Minersville (WYOU Ch. 22 Scranton)—100-w.

Mount Pocono area—W56AO, Diversified Communications, see Minersville (WYOU Ch. 22 Scranton)—100-w.

Palmerton, Slatedale & Slatington—W73AA, WBRE-TV Inc., see Clarks Summit (WBRE-TV Ch. 28 Wilkes-Barre)—100-w.

Palmerton, Slatedale & Slatington—W79AB, Diversified Communications, see Minersville (WYOU Ch. 22 Scranton)—10-w. Requests CP for switch from Ch. 79 to Ch. 49.

Palmerton, Slatedale & Slatington—W83AA, The New York Times Co., see Allentown (WNEP-TV Ch. 16 Scranton)—10-w. Requests CP for switch from Ch. 83 to Ch. 19.

Paupack—See Hawley.

Philadelphia—W35AB, Spanish International Communications, 460 West 42nd St., New York (WXTV Ch. 41 New York-Paterson)—1000-w.

Port Carbon—See Minersville.

Pottsville—See Minersville.

Reading—W60AM, South Central Educational Bcstg. Council, see Chambersburg (WITF-TV Ch. 33 Harrisburg).

Scranton—See Clarks Summit.

Slatedale—See Palmerton.

Slatington—See Palmerton.

South Canaan—See Lake Ariel.

South Williamsport—See Duboisstown.

State College—See Bellefonte.

Stroudsburg—W60AH, Diversified Communications, see Minersville (WYOU Ch. 22 Scranton)—100-w.

Stroudsburg—W64AL, WBRE-TV Inc., see Clarks Summit (WBRE-TV Ch. 28 Wilkes-Barre)—100-w.

Stroudsburg—W66AL, The New York Times Co., see Allentown (WNEP-TV Ch. 16 Scranton)—100-w.

Towanda—See East Towanda.

Troy—See Canton.

Tunkhannock—See Mehoopany.

Unionville—See Bellefonte.

★ Warren—W48AL, Great Lakes Communications Inc., 3514 State St., Erie 16508 (WICU-TV Ch. 12 Erie)—100-w.

Translators—Pennsylvania

Waverly—See Clarks Summit.

Waymart—See Lake Ariel.

Wellersburg—W07AL, W09AI, W13AP, Wellersburg TV Inc., 1059 National Hwy., Lavale, MD (WTAE-TV Ch. 4 & KDKA-TV Ch. 2 Pittsburgh; WJAC-TV Ch. 6 Johnstown).

West Nanticoke—W02AL, Tilbury Knob Inc., Tilbury Terrace (WYOU Ch. 22 Scranton).

Williamsport—W55AG, Diversified Communications, see Minersville (WYOU Ch. 22 Scranton-Wilkes-Barre).

Williamsport—W70BA, WHP Inc., 216 Locust St., Harrisburg (WHP-TV Ch. 21 Harrisburg)—100-w.

Williamsport—W76AK, WBRE-TV Inc., see Clarks Summit (WBRE-TV Ch. 28 Wilkes-Barre)—100-w.

Williamsport—W78AL, The New York Times Co., see Allentown (WNEP-TV Ch. 16 Scranton)—100-w. Requests CP for switch from Ch. 78 to Ch. 32.

Williamsport—W80AJ, WGAL-TV Inc., 8 W. King St., Lancaster (WGAL-TV Ch. 8 Lancaster)—100-w. Requests CP for change from Ch. 80 to Ch. 67.

Williamsport—W82AK, Northeastern Pennsylvania ETV Assn., see Clarks Summit (WVIA-TV Ch. 44 Scranton-Wilkes-Barre)—100-w.

Wyalusing—See Laceyville.

Wysox—See East Towanda.

York—W62AU, WHTM-TV Inc., see Duboisstown (WHTM-TV Ch. 27 Harrisburg)—100-w.

RHODE ISLAND

Providence—W48AE, Freedom WLNE-TV Inc., 430 County St., New Bedford, MA (WLNE Ch. 6 Providence)—100-w.

Westerly—W62AB, Board of Regents for Education, State of Rhode Island & Providence Plantations, 600 Mt. Pleasant Ave., Providence (WSBE-TV Ch. 36 Providence)—100-w.

SOUTH CAROLINA

Batesburg & Leesville—W02BA, Capital Communications Inc., Drawer M, Columbia (WLTX Ch. 19 Columbia)—10-w.

★ Charleston—W69AZ, Barbara Smith, 7007 Groveton Dr., Clinton, MD (WSJT Ch. 65 Vineland, NJ via satellite)—100-w.

Great Falls—W05AV, Capital Communications Inc., see Batesburg (WLTX Ch. 19 Columbia)—10-w.

★ Greenville—W65AR, Mark III Bcstg. Co. Inc., 300 Northcreek, Suite 700, 3715 Northside Pkwy. NW, Atlanta, GA (WAXA Ch. 40 Anderson)—100-w.

Greenville (north)—W10AJ, Spartan Broadcasting Co., 224 E. Main St., Spartanburg (WSPA-TV Ch. 7 Spartanburg).

Greenville (portion) & contiguous area—W02AQ, Wometco WLOS Inc., 288 Macon

Ave., Asheville, NC (WLOS Ch. 13 Asheville, NC)—10-w.

Landrum—See Columbus, NC.

Leesville—See Batesburg.

Newberry—W08BT, Capital Communications Inc., see Batesburg (WLTX Ch. 19 Columbia).

Orangeburg—W08BU, Capital Communications Inc., see Batesburg (WLTX Ch. 19 Columbia).

Pickens—W05AQ, Wometco WLOS Inc., see Greenville (WLOS Ch. 13 Asheville, NC)—10-w.

Rock Hill—W55AA, South Carolina ETV Commission, 2712 Millwood Ave., Columbia (WRLK-TV Ch. 35 Columbia)—100-w.

Spartanburg (portion)—W11AP, Wometco WLOS Inc., see Greenville (WLOS Ch. 13 Asheville, NC)—10-w.

Sumter—W08BS, Capital Communications Inc., see Batesburg (WLTX Ch. 19 Columbia)—10-w.

SOUTH DAKOTA

Aberdeen—K07JD, State Board of Directors for ETV, 414 E. Clark St., Vermillion 57069 (KESD-TV Ch. 8 Brookings)—10-w.

Bowdle—K07AR, Bowdle TV Assn., 2061 3rd St., Bowdle (KOLO-TV Ch. 3 Florence).

Burke & Gregory—K12HC, Rosebud TV Inc., Gregory (KDLT Ch. 5 Mitchell)—10-w.

★ Cherry Creek—K02IX, K08JF, Cherry Creek TV Club, Cherry Creek (KHSD-TV Ch. 11 & KIVV-TV Ch. 5 Lead).

Deadwood—K13HY, Duhamel Bcstg. Enterprises, Box 1752, Rapid City (KHSD-TV Ch. 11 Lead).

Eagle Butte—K07LJ, K09HQ, Eagle Butte Men's Club Inc., Eagle Butte (KPRV-TV Ch. 4 Pierre; KPLO-TV Ch. 6 Reliance).

Edgemont—K06AK, K10KW, K12AJ, Edgemont TV Booster Club, 501 9th St., Edgemont (KTWO-TV Ch. 2 Casper, WY; KIVV-TV Ch. 5 Lead; KOTA-TV Ch. 3 Rapid City).

Edgemont—K64AL, State Board of Directors for ETV, see Aberdeen (KBHE-TV Ch. 9 Rapid City)—10-w.

Gettysburg—K07GT, Gettysburg TV Booster Club, Potter County News, Gettysburg (KFYR-TV Ch. 5 Bismarck, ND).

Gregory—See Burke.

Hot Springs—K05AJ, K13BH, Hot Springs TV Club, Box 354, Hot Springs (KSTF Ch. 10 Scottsbluff, NE; KOTA-TV Ch. 3 Rapid City).

Ipswich—K59BL, South Dakota Five County TV Translator District, 610 E. Lincoln, Gettysburg (KDLT Ch. 5 Mitchell)—100-w.

Jovlon—See Mudro.

Kadoka—K13AB, Kadoka Community Betterment Assn., Kadoka (KPLO-TV Ch. 6 Reliance).

Kadoka—See also Philip.

Lake Andes—K57BX, Midcontinent Bcstg. Co., 501 S. Phillips Ave., Sioux Falls (KELO-TV Ch. 11 Sioux Falls)—100-w.

Lemmon—K04GO, K07FG, K09FG, Lemmon TV Assn. Inc., Lemmon (KHSD-TV Ch. 11 Lead; KFYR-TV Ch. 5 Bismarck, ND; KXMA-TV Ch. 2 Dickinson, ND).

★ Long Valley—K58BD, Martin TV Club Inc., see Martin (KIVV-TV Ch. 5 Lead)—100-w.

Lowry (Counties of Campbell, Edmonds, McPherson, Potter & Walworth)—K62AV, K68BM, South Dakota Five County TV Translator District, see Ipswich (KDLT Ch. 5 Mitchell; KPRV-TV Ch. 4 Pierre)—1000-w each.

Martin—K02GK, Martin TV Club Inc., Box 234, Martin (KHSD-TV Ch. 11 Lead)—10-w.

★ Martin—K06JY, Martin TV Club Inc., see above (KIVV-TV Ch. 5 Lead)—10-w.

Mitchell—K07QL, SDTV Inc., Box 29, St. Joseph, MO 64502 (KSFY-TV Ch. 13 Sioux Falls)—10-w.

Mitchell—K09UN, State Board of Directors for ETV, see Aberdeen (KUSD-TV Ch. 2 Vermillion)—10-w.

Mobridge—K07CE, Rattlesnake Butte TV Assn., Box 258, Mobridge (KFYR-TV Ch. 5 Bismarck, ND).

Mobridge—K09KK, Mobridge TV Assn., Box 258, Mobridge (KPLO-TV Ch. 6 Reliance).

Phillip—K02IN, K09CT, K12JP, Philip TV Assn., Philip (KEVN-TV Ch. 7 Rapid City; KPLO-TV Ch. 6 Reliance; KOTA-TV Ch. 3 Rapid City).

Phillip & Kadoka—K69DJ, Midcontinent Bcstg. Co., see Lake Andes (KPLO-TV Ch. 6 Reliance)—100-w.

Pickstown—K61AS, State Board of Directors for ETV, see Aberdeen (KTSD-TV Ch. 10 Pierre)—10-w.

Pine Ridge—K06HG, State Board of Directors for ETV, see Aberdeen (KBHE-TV Ch. 9 Rapid City).

Pine Ridge—K13LE, Teepee Vision Corp., Box 145, Pine Ridge (KHSD-TV Ch. 11 Lead).

Pringle—K55AV, State Board of Directors for ETV, see Aberdeen (KBHE-TV Ch. 9 Rapid City)—10-w.

Rapid City—K15AC, Midcontinent Bcstg. Co., see Lake Andes (KPLO-TV Reliance)—1000-w.

Sisseton—K05FM, K12AI, Better TV Assn., 7 Fifth Ave. E., Sisseton (KTHI-TV Ch. 11 & WDAY-TV Ch. 6 Fargo, ND)—10-w, 1-w.

Spearfish—K04GW, State Board of Directors for ETV, see Aberdeen (KPSD-TV Ch. 13 Eagle Butte).

Spring Creek—K08GF, Todd County Independent School District, Mission (KPLO-TV Ch. 6 Reliance).

Wagner—K55BG, State Board of Directors for ETV, see Aberdeen (KUSD-TV Ch. 2 Vermillion)—100-w.

Wasta—K13PN, State Board of Directors for ETV, see Aberdeen (KBHE-TV Ch. 9 Rapid City).

Winner (rural area NE)—K07FB, Winner Jr. Chamber of Commerce, Winner Jaycees,

Winner (KDLT Ch. 5 Mitchell).

TENNESSEE

Arthur, Cumberland Gap, Harrogate & Shawnee—W08BD, Middlesboro Emergency Rescue Squad Inc., Box 514, Middlesboro (WLOS Ch. 13 Asheville, NC).

Coalfield, Fork Mountain, Petros & Wartburg—W07AM, Multimedia WBIR Inc., Box 2760, Greenville, SC 29602 (WBIR-TV Ch. 10 Knoxville).

Cookeville—W28AA, WINTTV Inc., Box 608, Crossville (WINT-TV Ch. 20 Crossville)—100-w.

Cumberland Gap—See Arthur.

Del Rio—W03AL, W08BQ, Iva S. Freeman, Executrix, Rural Route 3, Box 62, Del Rio (WBIR-TV Ch. 10 Knoxville; WLOS Ch. 13 Asheville, NC).

Fork Mountain—See Coalfield.

Gatlinburg—W04BC, Multimedia WBIR Inc., see Coalfield (WBIR-TV Ch. 10 Knoxville).

Gatlinburg—W08BK, Nationwide Communications Inc., 1306 N. Broadway, Knoxville (WATE-TV Ch. 6 Knoxville).

Gatlinburg—W12AV, South Central Bcstg. Corp., Box 3848, Evansville, IN (WTVK Ch. 26 Knoxville).

Greenville—W39AB, Holston Valley Bcstg. Corp., see Kingsport (WKPT-TV Ch. 19 Kingsport)—100-w.

Harrogate—See Arthur.

Kingsport—W70AX, Holston Valley Bcstg. Corp., 222 Commerce St., Kingsport 37660 (WKPT-TV Ch. 19 Kingsport)—100-w.

*Knoxville—Ch. 64, Neighborhood TV Co. Inc., Box 22073, Phoenix, AZ (KUSK Ch. 7 Prescott, AZ via satellite)—100-w.

La Follette—W08BE, Multimedia WBIR Inc., see Coalfield (WBIR-TV Ch. 10 Knoxville).

★ Nashville—W69BB, Talley Television Corp., c/o 1740 Shadowlawn St., Memphis 38106 (WSJT Ch. 65 Vineland, NJ via satellite)—100-w.

Petros—See Coalfield.

Shawnee—See Arthur.

Wartburg—See Coalfield.

TEXAS

Acme—See Goodlett.

Acme, Chillicothe, Goodlett & Quanah—K63BE, K67BC, Copper Breaks TV Translator System, 1905 Palo Duro Dr., Box 397, Memphis (KFDX-TV Ch. 3 Wichita Falls & KVII-TV Ch. 7 Amarillo)—20-w, 100-w.

Alpine, Marfa & Valentine—K81AI, Honor System TV Assn. Inc., 308 East Ave., East Alpine (KTSM-TV Ch. 9 El Paso)—10-w.

*Austin—Ch. 13, Western Bcstg. Inc., 210 A Stratford, Houston (KBDI-TV Ch. 12 Broomfield, CO)—10-w.

- ★ Austin—K30AK, Spanish International Communications Corp., 460 West 42nd St., New York, NY (KWEX-TV Ch. 41 San Antonio)—1000-w.
- Big Bend National Park & rural ranch area SW of Elephant Mountain—K04HY, K11HD, K13NG, Mountain Zone TV, 307 E. Ave. E, Alpine (KMID-TV Ch. 2 Midland; KOSA-TV Ch. 7 & KTPX Ch. 9 Odessa)—10-w, 10-w, 5-w.
- Big Lake—K70BI, K73BU, K76AP, Big Lake Translator System Inc., 810 Texas St., Big Lake (KOSA-TV Ch. 7 & KTPX Ch. 9 Odessa; KMID-TV Ch. 2 Midland)—10-w each.
- Big Springs—K10HH, Forward Communications of Texas, Box 4186, Odessa (KOSA-TV Ch. 7 Odessa)—10-w.
- Black Gap Wildlife Management area—K07PD, K09NZ, Mountain Zone TV, see Big Bend National Park (KOSA-TV Ch. 7 & KTPX Ch. 9 Odessa).
- Booker, Darrouzett & Follett, TX & Shattuck, OK—K76BD, K78BI, K80AY, C L & O Translator System Inc., Box 87, Lipscomb (KVII-TV Ch. 7, KAMR-TV Ch. 4 & KFDA-TV Ch. 10 Amarillo)—100-w each.
- Booker & Perryton—K64AC, K66AB, K68AD, C L & O Translator System Inc., see Booker (KFDA-TV Ch. 10, KAMR-TV Ch. 4 & KVII-TV Ch. 7 Amarillo)—20-w each.
- Bovina & rural area—K63CA, Panhandle Telecasting Co., Drawer B, Midland (KFDA-TV Ch. 10 Amarillo)—100-w.
- Bovina & Friona—K57CW, Marsh Media Inc., One Broadcast Center, Amarillo 79101-4328 (KVII-TV Ch. 7 Amarillo)—100-w.
- Brady & Rochelle rural area—K02GM, K04GI, K05EF, Central Texas Electronics Inc., 1105 S. Bridge St., Brady (KVUE-TV Ch. 24 Austin; KLST Ch. 8 San Angelo; KRBC-TV Ch. 9 Abilene)—5-w each.
- Brewster County—K79BJ, Stradley-Gage Ranch, Box 187, Alpine (KTSM-TV Ch. 9 El Paso)—20-w.
- Brownwood—K72DU, SWMM/Abilene Corp., 2020 N. Loop W, Suite 111, Houston 77018 (KTXS-TV Ch. 12 Sweetwater)—100-w.
- Bryan & College Station—K76CL, Ch. 6 Inc., Box 188, Temple (KCEN-TV Ch. 6 Temple)—100-w.
- ★ Camp Verde—K55CZ, K57CJ, K59CJ, Television Enterprises Inc., 214 Junction Hwy., Ingram (KMOL-TV Ch. 4, KENS-TV Ch. 5 & KSAFTV Ch. 12 San Antonio)—20-w each.
- Camp Wood—K77CN, K79CD, K81BN, Rocksprings-Canyon TV Co. Inc. (KMOL-TV Ch. 4, KENS-TV Ch. 5 & KSAFTV Ch. 12 San Antonio)—100-w each.
- Canadian—See Arnett, OK.
- Carey, Cee Vee, Childress, Kirkland & Tell—K70DA, K72BZ, Red River Valley Translator TV Assn. Inc., 801 Commerce St., Childress (KAMR-TV Ch. 4 & KVII-TV Ch. 7 Amarillo)—20-w each.
- Carey, Cee Vee, Childress & Tell—K74CH, Red River Valley Translator TV Assn. Inc., see Carey (KFDA-TV Ch. 10 Amarillo)—20-w.
- Cee Vee—See Carey.
- Cherry Springs, Doss & Loyal Valley—K79CF, K81BQ, K83BE, Ft. Mason TV Improvement Co. Inc., Box 2, San Saba (KENS-TV Ch. 5, KMOL-TV Ch. 4 & KSAFTV Ch. 12 San Antonio)—10-w each.
- Childress—See Carey.
- Chillicothe—See Acme.
- Chillicothe—See also Goodlett.
- Clarendon—K47BQ, K49AQ, K74CJ, Donley County UHF TV Inc., Box 997, Canadian (KAMR-TV Ch. 4, KVII-TV Ch. 7 & KFDA-TV Ch. 10 Amarillo)—20-w each. Requests CP to switch from Ch. 74 to Ch. 51.
- College Station—See Bryan.
- Crockett Heights—K06JI, K10KS, I & M Communications, Box 621, Ozona (KLST Ch. 8 & KACB-TV Ch. 3 San Angelo).
- ★ Crockett Heights—K05GS, I & M Communications, see above (KTXS-TV Ch. 12 Sweetwater).
- *Dallas—Ch. 55, Richard V. Menchaca, 1418 Glenwick Lane, Irving (KWEX-TV Ch. 41 San Antonio & KMEX-TV Ch. 34 Los Angeles, CA via satellite)—1000-w. Note: Requests authorization as LPTV.
- *Dallas—Ch. 66, Neighborhood TV Co. Inc., Box 22073, Phoenix, AZ (KUSK Ch. 7 Prescott, AZ via satellite)—100-w.
- Darrouzett—See Booker.
- Dell City—K02FU, K05EP, K11IP, Hudspeth County Farm Bureau, Box 194, Dell City (KVIA-TV Ch. 7, KTSM-TV Ch. 9 & KDBC-TV Ch. 4 El Paso)—10-w each.
- Dodson & Wellington—K71BG, K73AU, K75AV, Greenbelt TV Translator System Inc., Wellington (KFDA-TV Ch. 10, KAMR-TV Ch. 4 & KVII-TV Ch. 7 Amarillo)—10-w, 20-w, 20-w.
- Doss—See Cherry Springs.
- Elephant Mountain—See Big Bend National Park.
- Estelline, Lakeview & Memphis—K38AP, K40AL, K42AL, Cap Rock Translator System Inc., Box 63, Memphis (KAMR-TV Ch. 4, KVII-TV Ch. 7 & KFDA-TV Ch. 10 Amarillo)—10-w each.
- Farwell—See Clovis, NM.
- Follett—See Booker.
- Fort Stockton—K12FM, Telepictures Bcstg. Corp., Drawer B, Midland (KMID-TV Ch. 2 Midland)—10-w.
- Friona—See Bovina.
- Goodlett—See Acme.
- Goodlett, Acme, Quanah & Chillicothe—K61BY, Cooper Breaks TV Translator System, see Acme (KWET Ch. 12 Cheyenne, OK)—20-w.
- Gruver—K71BK, K73BK, K75BN, Hansford County Translator System, c/o Riley Bros. Radio & TV, Box C, Gruver (KAMR-TV Ch. 4, KVII-TV Ch. 7 & KFDA-TV Ch. 10 Amarillo)—20-w each.
- Higgins—See Arnett, OK.
- Hunt, Ingram & Mountain Home—K76CR, K79BT, K82BK, TV Translator Corp., 401 N. 11th St., Junction (KMOL-TV Ch. 4, KENS-TV Ch. 5 & KSAFTV Ch. 12 San Antonio)—100-w each.
- Ingram—See Hunt.
- Junction—K69AI, K71CI, K73CH, TV Translator Corp., see Hunt (KSAFTV Ch. 12, KMOL-TV Ch. 4 & KENS-TV Ch. 5 San Antonio)—20-w each.
- Kimble County (western half)—K61BC, K63BC, K65BE, North Llano TV Corp., Box 121, Junction (KENS-TV Ch. 5, KMOL-TV Ch. 4 & KSAFTV Ch. 12 San Antonio)—100-w.
- Kirkland—See Carey.
- Knippa & Uvalde rural area—K72BN, K79BP, K83BO, Tom Winkle Radio/TV Service, 116 N. East St., Uvalde (KMOL-TV Ch. 4, KENS-TV Ch. 5 & KSAFTV Ch. 12 San Antonio)—20-w each.
- Lakeview—See Estelline.
- Leakey & rural area—K70FD, K72DN, K74DP, Rocksprings-Canyon TV Co. Inc. (KMOL-TV Ch. 4, KENS-TV Ch. 5 & KSAFTV Ch. 12 San Antonio)—100-w each.
- Lipscomb—See Arnett, OK.
- Longfellow—K11JI, Longfellow TV Club, Box 277, Sanderson (KOSA-TV Ch. 7 Odessa).
- Loyal Valley—See Cherry Springs.
- Marathon—K13JJ, Marathon Motel, Box 198, Marathon (KMID-TV Ch. 2 Midland).
- Marfa & ranch area—K06FD, K11IW, Marfa TV Cable Co., 112 E. El Paso, Marfa (KTSM-TV Ch. 9 El Paso; KOSA-TV Ch. 7 Odessa).
- Marfa—See Alpine.
- Mason—K70FK, K72DW, K74CX, Scott Witcher Jr., 403 San Antonio Rd., Mason (KSAT-TV Ch. 12 San Antonio; KTBC-TV Ch. 7 & KTVV Ch. 36 Austin)—100-w each.
- Matador & Roaring Springs—K78AZ, K80BD, K83AQ, Matador Translator TV Stations, Matador (KCB-TV Ch. 11 Lubbock; KVII-TV Ch. 7 Amarillo; KLBK-TV Ch. 13 Lubbock)—20-w each.
- Memphis—See Estelline.
- Miami—K55CQ, K72BD, K78AP, K82AK, Miami Translator System Inc., Box 1 (KETA Ch. 13 Oklahoma City, OK; KAMR-TV Ch. 4, KVII-TV Ch. 7 & KFDA-TV Ch. 10 Amarillo)—100-w, 10-w, 10-w, 10-w.
- Mountain Home—See Hunt.
- Mullin—K63AY, K65BC, K67BL, K69BS, Pompey Mountain Bcstg. Inc., Box 71, Mullin (KTXS-TV Ch. 12 Sweetwater; KRBC-TV Ch. 9 Abilene; KTVT Ch. 11 Dallas-Fort Worth; KTBC-TV Ch. 7 Austin)—100-w each.
- Ozona (area 20-mi. x 20-mi. 7-mi. S of Ozona)—K09PA, K11PF, K13QN, Crockett Translators Inc., 1064 Hwy. 163 N., Box 327, Ozona (KACB-TV Ch. 3 San Angelo; WFAA-TV Ch. 8 Dallas-Fort Worth; KLST Ch. 8 San Angelo)—10-w each.
- Paris—K02EQ, Texhoma Bcstrs. Inc., Box 3221, 2101 N. Jefferson St., Lafayette, LA (KXII Ch. 12 Ardmore, OK)—10-w.
- Paris—K08KK, Webb-Johnson Paris L.P.T.V., 103 N. Third St., Durant, OK 74701 (KTEN Ch. 10 Ada-Ardmore, OK)—10-w.
- Pecos—See Fort Stockton.
- Perryton—K55AE, K57AC, K59AD, Harlan L. Jacobsen, Box 7, Canadian (KFDA-TV Ch. 10, KAMR-TV Ch. 4 & KVII-TV Ch. 7 Amarillo)—100-w each.
- Perryton—See also Booker.
- Quanah—See Acme.
- Quanah—See also Goodlett.
- Quitaque & Turkey—K70BH, K73AW, K76AN, Valley Translator System, Box 372, Turkey (KAMR-TV Ch. 4, KVII-TV Ch. 7 & KFDA-TV Ch. 10 Amarillo)—10-w each.
- Roaring Springs—See Matador.
- Rochelle rural area—See Brady.
- Roosevelt—K08IB, K10JA, K12JK, North Llano TV Corp., Box 121, Junction (KMOL-TV Ch. 4, KENS-TV Ch. 5 & KSAFTV Ch. 12 San Antonio)—10-w each.
- Rosenberg—K45AK, Pueblo Bcstg. Corp., 3030 Canal, Houston (KWEX-TV Ch. 41 San Antonio via satellite)—1000-w. Note: Granted CP for switch to full-power commercial broadcast station, KXLN-TV.
- Sanderson—See Fort Stockton.
- San Angelo—K55AA, SWMM/Abilene Corp., see Brownwood (KTXS-TV Ch. 12 Sweetwater)—100-w.
- ★ San Antonio—K58CA, Bogner Bcst. Equipment Corp., 410 Railroad Ave., Westbury, NY 11590 (KTBN-TV Ch. 40 Santa Ana, CA via satellite)—100-w.
- *San Antonio—Ch. 61, Neighborhood TV Co. Inc., see Dallas (KUSK Ch. 7 Prescott, AZ via satellite)—100-w.
- San Saba—K74BS, K77AF, K80AJ, Scott Witcher Jr., see Mason (KWTV-TV Ch. 10 Waco; KTBC-TV Ch. 7 Austin; KCEN-TV Ch. 6 Temple)—10-w each.
- Slocum—See Elkhart.
- Snyder—K75CG, K77BL, K79BB, Tele-Ray Translator System, Box 385, Snyder (KRBC-TV Ch. 9 Abilene; KCB-TV Ch. 11 & KLBK-TV Ch. 13 Lubbock)—20-w each.
- Tell—See Carey.
- Terrell Plant—See El Paso Natural Gas Co.
- Texhoma, TX & Guymon, OK—K58AC, K60AG, K62AD, Texhoma TV Translators Inc., Texhoma (KAMR-TV Ch. 4, KVII-TV Ch. 7 & KFDA-TV Ch. 10 Amarillo)—100-w each.
- Texline—K02AA, K13AG, Texline Lions Club, Rte. 3, Dalhart (KFDA-TV Ch. 10 & KAMR-TV Ch. 4 Amarillo).
- Turkey—See Quitaque.
- Uvalde—See Knippa.
- Valentine—See Alpine.
- ★ Victoria—K25AE, South Texas Educational Bcstg. Council, 4455 S. Padre Island Dr., Suite 38, Corpus Christi (KEDT Ch. 16 Corpus Christi)—1000-w.
- Victoria—K55CP, Community Television of Victoria (KWEX-TV Ch. 41 San Antonio)—100-w.
- Waco—K34AB, Central Texas College, Hwy. 190 W., Killeen (KNCT Ch. 46 Belton)—100-w.
- Wellington—See Dodson.

Translators—Texas

Wheeler County—K76AU, K78CM, K80AT, Wheeler County Translator System Inc., 1814 N. Main St., Shamrock (KFDA-TV Ch. 10, KAMR-TV Ch. 4 & KVII-TV Ch. 7 Amarillo)—100-w each.

Wichita Falls—K24AD, Wichita Falls Educational Translator Inc., Box 2130, Wichita Falls (KERA-TV Ch. 13 Dallas)—1000-w.

UTAH

Adamsville, Beaver & North Creek area—K07GY, K09CS, K11CX, K13CV, Beaver Lions Club TV Committee, Beaver City (KUED Ch. 7, KUTV Ch. 2, KTVX Ch. 4 & KSL-TV Ch. 5 Salt Lake City).

Alton & Kane County (rural)—K09NV, K110C, K130R, Long Valley TV, see Orderville (KTVX Ch. 4, KUTV Ch. 2 & KSL-TV Ch. 5 Salt Lake City)—10-w each.

Alton & Kane County (rural)—K57AQ, U. of Utah, see Beaver County (KUED Ch. 7 Salt Lake City)—20-w.

Antimony—K02FA, K04FG, K05DO, Antimony Town Inc., Antimony (KTVX Ch. 4, KUTV Ch. 2 & KSL-TV Ch. 5 Salt Lake City).

Antimony—K56AZ, U. of Utah, see Beaver County (KUED Ch. 7 Salt Lake City)—20-w.

Aurora & Juab County—K51BK, United TV Inc., 6975 York Ave S., Minneapolis, MN (KTVX Ch. 4 Salt Lake City)—100-w.

Aurora & Juab County—K75BW, KUTV Inc., 179 Social Hall Ave., Salt Lake City (KUTV Ch. 2 Salt Lake City)—100-w.

Aurora & Juab County (rural)—K56BB, Adams TV of Salt Lake City Inc., 5020 W. Amelia Earhart Dr., Salt Lake City 84116 (KSTU Ch. 20 Salt Lake City)—100-w.

Aurora, Black Rock & Juab County—K78BN, Sevier County, see Koosharem (KSL-TV Ch. 5 Salt Lake City)—100-w.

Beaver—See Adamsville.

Beaver County (rural), Hamilton Fort & Newcastle—K73BF, Bonneville Holding Co., 36 S. State St., Salt Lake City (KSL-TV Ch. 5 Salt Lake City)—100-w.

Beaver County (rural), Hamilton Fort, Millford & Newcastle—K80CE, United TV Inc., see Aurora (KTVX Ch. 4 Salt Lake City)—100-w.

Beaver County (rural), Hamilton Fort & Newcastle—K67AA, KUTV Inc., see Aurora (KUTV Ch. 2 Salt Lake City)—100-w.

Beaver County (rural) & Millford—K63BY, U. of Utah, 101 Music Bldg., U. of Utah, Salt Lake City (KUED Ch. 7 Salt Lake City)—100-w.

Beryl Junction—See Modena.

Beryl Junction & Modena—K02CL, K04CH, K06CQ, Iron County, 68 South 109 East, Parowan (KUTV Ch. 2, KTVX Ch. 4, KSL-TV Ch. 5 Salt Lake City)—10-w each.

Bicknell & Loa—K03AU, K06BS, K07CT, County of Wayne, c/o County Clerk, Loa (KSL-TV Ch. 5, KTVX Ch. 4 & KUTV Ch. 2 Salt Lake City)—5-w each.

Bicknell, Teasdale & Torrey—K42AE, County of Wayne, see above (KSTU Ch. 20 Salt Lake City)—100-w.

Black Rock—See Aurora.

Blanding & Monticello—K40AF, U. of Utah, see Beaver County (KUED Ch. 7 Salt Lake City)—100-w.

Blanding & Monticello—K08DA, K10DQ, K13KC, K36AK, K38AJ, K42AD, K44AG, K45AF, San Juan County, Box 541, Monticello (KUTV Ch. 2, KTVX Ch. 4, KSL-TV Ch. 5 & KSTU Ch. 20 Salt Lake City; KBYU-TV Ch. 11 Provo; KSL-TV Ch. 5, KTVX Ch. 4 & KUTV Ch. 2 Salt Lake City)—1-w, 1-w, 10-w, 100-w, 100-w, 100-w, 100-w, 100-w.

Bloomington—K59AG, K61AC, K63AD, K65AF, Washington County TV Dept., 48 North 400 East, St. George (KTVX Ch. 4 & KSL-TV Ch. 5 Salt Lake City; KVBC Ch. 3 Las Vegas, NV; KUTV Ch. 2 Salt Lake City)—20-w each.

Bonanza—See Vernal.

Bonanza, Redwash & Vernal—K07CY, K09CY, K11DF, K13HF, Uintah County, Uintah County Bldg., Vernal (KTVX Ch. 4, KUTV Ch. 2, KSL-TV Ch. 5 & KUED Ch. 7 Salt Lake City)—10-w each.

Boulder—K08II, K10JG, K12JR, Garfield County, Monroe (KUTV Ch. 2, KTVX Ch. 4 & KSL-TV Ch. 5 Salt Lake City).

★ Brian Head—K32AH, K34AE, K36AH, K38AD, Brian Head Town, Box 68, Brian Head (KUED Ch. 7, KSL-TV Ch. 5, KTVX Ch. 4 & KUTV Ch. 2 Salt Lake City)—20-w each.

Brigham City—K13IY, Bonneville Holding Co., see Beaver County (KSL-TV Ch. 5 Salt Lake City).

Bryce Canyon Airport area—K09MW, K11NK, K130G, Bryce Lions Club, Tropic (KTVX Ch. 4, KUTV Ch. 2 & KSL-TV Ch. 5 Salt Lake City).

Calneville—K09LV, K11LZ, K13MQ, County of Wayne, see Bicknell (KUTV Ch. 2, KTVX Ch. 4 & KSL-TV Ch. 5 Salt Lake City).

Cannonville—K070B, Bryce Lions Club, see Bryce Canyon Airport area (KUED Ch. 7 Salt Lake City)—10-w.

Cannonville & Tropic—K02IF, K04IN, K05FY, Bryce Lions Club, see Bryce Canyon Airport area (KUTV Ch. 2, KTVX Ch. 4 & KSL-TV Ch. 5 Salt Lake City)—10-w each.

Capital Reef National Park (Fruita)—K08HZ, K10IV, K12JH, County of Wayne, see Bicknell (KUTV Ch. 2, KTVX Ch. 4 & KSL-TV Ch. 5 Salt Lake City).

Carbon County, Columbia, Duchesne County (rural) & Emery County—K83BB, U. of Utah, see Beaver County (KUED Ch. 7 Salt Lake City)—100-w.

Carbon County (rural) & Price—K68AX, Carbon County, see Emery County (KSL-TV Ch. 5 Salt Lake City)—100-w.

Castle Dale, Ferron, Huntington & Orangeville—K70AR, K74AQ, K78AA, Emery County, Public Body Corporate & Politic, Castle Dale (KSL-TV Ch. 5, KUTV Ch. 2 & KTVX Ch. 4 Salt Lake City)—100-w each.

Castle Gate—K02FS, K05DX, Carbon County, see Emery County (KUTV Ch. 2 & KSL-TV Ch. 5 Salt Lake City).

Cedar Canyon—K06JA, K070R, K10MF, Cedar Canyon TV, Box 112, Cedar Canyon (KTVX Ch. 4, KUTV Ch. 2 & KSL-TV Ch. 5

Salt Lake City).

Cedar City—K07GQ, Iron County School District, Box 879, Cedar City (KUED Ch. 7 Salt Lake City)—10-w.

Cedar City—K05HB, K09CJ, K11CQ, K13CP, Iron County, see Beryl Junction (KBYU-TV Ch. 11 Provo; KUTV Ch. 2, KTVX Ch. 4 & KSL-TV Ch. 5 Salt Lake City)—10-w each.

Cedar City & Iron Springs—K04KJ, Iron County, see above (KSTU Ch. 20 Salt Lake City)—10-w.

★ Cedar Fort—K13RA, Town of Cedar Fort, Cedar Valley (KSL-TV Ch. 5 Salt Lake City)—10-w.

Central & Pine Valley—K08EN, Washington County TV Dept., see Bloomington (KSL-TV Ch. 5 Salt Lake City).

Circleville—K09FX, K11FZ, K13EK, Piute County, Marysville (KTVX Ch. 4, KUTV Ch. 2 & KSL-TV Ch. 5 Salt Lake City)—10-w, 10-w, 1-w.

Circleville, Junction & Kingston—K07JV, U. of Utah, see Beaver County (KUED Ch. 7 Salt Lake City).

Coalville & adjacent area—K07LT, K09DP, K11DW, K13DP, Summit County, Courthouse, Coalville (KUED Ch. 7, KUTV Ch. 2, KTVX Ch. 4 & KSL-TV Ch. 5 Salt Lake City)—10-w each.

Coalville, Park City, Snyderville & Kimball Junction—K47AJ, K49AR, K55DK, Summit County, see above (KUTV Ch. 2, KTVX Ch. 4 & KSTU Ch. 20 Salt Lake City)—100-w each.

Columbia—See Carbon County.

Delta—K64BO, KUTV Inc., see Aurora (KUTV Ch. 2 Salt Lake City). Note: Licensed as LPTV.

Delta, Lynndyl & Oak City—K68BQ, K77AJ, K79AU, Millard County School District, 226 North 100 East, Delta (KBYU-TV Ch. 11 Provo; KTVX Ch. 4 & KUED Ch. 7 Salt Lake City)—100-w each.

Delta & West Millard County—K72AQ, K83AF, Millard County, see above (KUTV Ch. 2 & KSL-TV Ch. 5 Salt Lake City)—100-w each.

Duchesne—K03CN, K45AG, Duchesne County, Box 270, Duchesne (KUED Ch. 7 Salt Lake City; KBYU-TV Ch. 11 Provo)—1-w, 20-w.

Duchesne City & Strawberry River area—K08CT, K10DE, K12DL, Duchesne County, see Duchesne (KUTV Ch. 2, KTVX Ch. 4, KSL-TV Ch. 5 Salt Lake City).

Duchesne County—See Carbon County.

Duchesne County (rural)—See Myton.

Duchesne County (rural) & Spring Glen—K65AA, United TV Inc., see Aurora (KTVX Ch. 4 Salt Lake City)—100-w.

Dutch John, Green Lake & Manila—K02HP, K04HN, K05FJ, Daggett County TV Dept., Manila (KUTV Ch. 2, KTVX Ch. 4 & KSL-TV Ch. 5 Salt Lake City)—10-w each.

Dutch John & Manila—K09LZ, Bridger Valley Daggett County ETV Cooperative Services Board, Box 163, Mountain View, WY (KUED Ch. 7 Salt Lake City)—5-w.

East Price—K04IW, K05GX, K070Q, Carbon County, see Emery County (KTVX Ch. 4,

KSL-TV Ch. 5 & KUED Ch. 7 Salt Lake City)—10-w, 10-w, 1-w.

Echo & Henefer—K08AS, K10AY, K12AY, Summit County, see Coalville (KUTV Ch. 2, KTVX Ch. 4 & KSL-TV Ch. 5 Salt Lake City).

Eden, Huntsville & Liberty—K08DI, K10DT, K13QI, Ogden Valley TV Repeater Assn., Liberty (KUTV Ch. 2, KTVX Ch. 4 & KSL-TV Ch. 5 Salt Lake City)—1-w, 10-w, 10-w.

Elsinore, Richfield & Sevier—K03AS, K06BQ, K07CQ, Sevier County, see Koosharem (KUTV Ch. 2, KTVX Ch. 4 & KSL-TV Ch. 5 Salt Lake City)—10-w each.

Elsinore area, Monroe & Richfield—K40AB, Sevier County, see Koosharem (KSTU Ch. 20 Salt Lake City).

Emery—K11DO, K13DI, Town of Emery, Emery (KTVX Ch. 4 & KSL-TV Ch. 5 Salt Lake City).

Emery County—See Carbon County.

Emery County—See also Orangeville.

Emery County (rural), Price & Spring Glen—K06DR, K08AU, K10AZ, K12AZ, Carbon County, Carbon County Courthouse, Price (KUED Ch. 7, KUTV Ch. 2, KTVX Ch. 4 & KSL-TV Ch. 5 Salt Lake City)—10-w each.

Enoch—K02BJ, K04BE, K05BC, Iron County, see Beryl Junction (KUTV Ch. 2, KTVX Ch. 4, KSL-TV Ch. 5 Salt Lake City)—10-w, 10-w, 1-w.

Enoch—See also Parowan.

Enterprise—K03BF, K05BU, K07ED, Enterprise TV Assn., Enterprise (KUTV Ch. 2, KTVX Ch. 4 & KSL-TV Ch. 5 Salt Lake City).

Enterprise—K13HH, Washington County TV Dept., see Bloomington (KUED Ch. 7 Salt Lake City).

Enterprise & Pine Valley—K55CH, Washington County Television Dept., see Bloomington (KBYU-TV Ch. 11 Provo)—100-w.

Ephraim—See Manti.

Ephraim & Manti—K09FM, K11FP, K13FF, Manti City Corp., City Recorder, Manti (KUTV Ch. 2, KTVX Ch. 4 & KSL-TV Ch. 5 Salt Lake City).

Ephraim, Fountain Green & Manti—K34AN, U. of Utah, see Beaver County (KUED Ch. 7 Salt Lake City)—100-w.

Escalante—K02FQ, K04FR, K05DV, K07JZ, Escalante TV Assn., Escalante (KUTV Ch. 2, KTVX Ch. 4, KSL-TV Ch. 5 & KUED Ch. 7 Salt Lake City).

Eureka & Mammoth—K06CJ, K09EB, K11EH, K13DX, Juab County, Nephi (KUTV Ch. 2, KTVX Ch. 4, KSL-TV Ch. 5 & KUED Ch. 7 Salt Lake City).

Ferron—See Castle Dale.

Fillmore—K64AM, Millard County, see Delta (KUED Ch. 7 Salt Lake City)—100-w.

Fillmore, Kanosh & Meadow—K55BA, K58AJ, K61AM, Millard County, see Delta (KSL-TV Ch. 5, KTVX Ch. 4 & KUTV Ch. 2 Salt Lake City)—100-w each.

Fishlake Resort—K03DE, K06FL, K07IZ, Sevier County, see Koosharem (KSL-TV Ch. 5, KUTV Ch. 2 & KTVX Ch. 4 Salt Lake City).

- Fountain Green—See Ephraim.
- Fruita—See Capital Reef National Park.
- Fruitland—K08JD, K10KN, K12KZ, Duchesne County, see Duchesne (KSL-TV Ch. 5, KTVX Ch. 4 & KUTV Ch. 2 Salt Lake City).
- Garden City—See Laketown.
- Garden City & Laketown—K63BF, U. of Utah, see Beaver County (KUED Ch. 7 Salt Lake City)—100-w.
- Garfield County (rural)—K59AK, K61AH, K63AG, K67BT, Garfield County, c/o County Clerk, Panguitch (KUTV Ch. 2, KTVX Ch. 4, KSL-TV Ch. 5 & KSTU Ch. 20 Salt Lake City)—100-w each.
- Garfield County (rural) & Kane County—K47AB, Lake Powell Antennavision Inc., see below (KSTU Ch. 20 Salt Lake City)—100-w.
- Garfield County (southeastern rural portion) & Kane County (northeastern portion)—K49AG, K51AH, K53AK, Lake Powell Antennavision Inc., Box 2503, Page, AZ (KSL-TV Ch. 5, KTVX Ch. 4 & KUTV Ch. 2 Salt Lake City)—100-w each.
- Garfield County rural area & Panguitch—K07JW, U. of Utah, see Beaver County (KUED Ch. 7 Salt Lake City)—5-w.
- Garrison, UT & Baker, NV—K07OH, K09NB, K11NP, K130J, Millard County, see Delta (KUED Ch. 7, KUTV Ch. 2, KTVX Ch. 4 & KSL-TV Ch. 5 Salt Lake City)—10-w each.
- Glen Canyon City, UT & Wahweap, AZ—K12JY, Cedar Mountain Communications, Box 184, Glen Canyon City (KSL-TV Ch. 5 Salt Lake City).
- Glendale & Orderville—K07OY, Long Valley TV, see Orderville (KUED Ch. 7 Salt Lake City).
- Green Lake—See Dutch John.
- Green River—K02BU, K04BR, K05BK, K07OV, K09CX, K11DD, K13DB, K30AG, K32AI, Green River City TV, Box 356 (KUTV Ch. 2, KTVX Ch. 4, KSL-TV Ch. 5, KUED Ch. 7, KUTV Ch. 2, KTVX Ch. 4, KSL-TV Ch. 5 & KSTU Ch. 20 Salt Lake City; KBYU-TV Ch. 11 Provo)—1-w, 1-w, 1-w, 1-w, 10-w, 10-w, 10-w, 10-w, 20-w, 20-w.
- Gunlock & Santa Clara—K57BG, Washington County TV Dept., see Bloomington (KBYU-TV Ch. 11 Provo)—100-w.
- Gunlock/Veayo—See Mesquite, NV.
- Hamilton Fort, Milford, Minersville & Newcastle—K59BS, Adams TV of Salt Lake City Inc., see Aurora (KSTU Ch. 20 Salt Lake City)—100-w.
- Hamilton Fort—See Beaver County.
- Hanksville—K07KM, K09LC, K11LJ, K13LS, K66CC, County of Wayne, see Bicknell (KUED Ch. 7, KTVX Ch. 4, KUTV Ch. 2, KSL-TV Ch. 5 & KSTU Ch. 20 Salt Lake City).
- Hanna & Tablona—K07NV, K09MQ, K11ND, Duchesne County, see Duchesne (KTVX Ch. 4, KUTV Ch. 2 & KSL-TV Ch. 5 Salt Lake City).
- Hatch—K09MO, K11NA, K13NT, Hatch Town TV, Hatch (KTVX Ch. 4, KUTV Ch. 2 & KSL-TV Ch. 5 Salt Lake City).
- Hatch—K56BP, U. of Utah, see Beaver County (KUED Ch. 7 Salt Lake City)—20-w.
- Heber & Midway—K06HY, K09AM, K13AK, Wasatch County Commissioners, 180 South First East, Heber (KSL-TV Ch. 5, KUTV Ch. 2 & KTVX Ch. 4 Salt Lake City)—5-w each.
- Helper—K07NS, K09BQ, K11BV, K13BZ, K72CM, Carbon County, see Emery County (KUED Ch. 7, KSL-TV Ch. 5, KUTV Ch. 2, KTVX Ch. 4 & KUED Ch. 7 Salt Lake City)—1-w, 10-w, 10-w, 10-w, 20-w.
- Henefer—See Echo.
- Henrieville—K08IT, K10KA, K12KQ, Bryce Lions Club, see Bryce Canyon Airport area (KUTV Ch. 2, KTVX Ch. 4 & KSL-TV Ch. 5 Salt Lake City).
- Hildale, UT & Cane Beds, AZ—K07SC, K09SU, K11QQ, K13SR, Washington County TV Dept., see Bloomington (KUTV Ch. 2, KTVX Ch. 4, KSL-TV Ch. 5 & KUED Ch. 7 Salt Lake City)—10-w each.
- Holden & Scipio—K06DH, K08DP, K10EB, K12DH, Millard County, see Delta (KUED Ch. 7, KUTV Ch. 2, KTVX Ch. 4 & KSL-TV Ch. 5 Salt Lake City)—1-w, 10-w, 10-w, 10-w, 10-w.
- Huntington—See Castle Dale.
- Huntsville—See Eden.
- Hydro Jet Mining Site—K02IS, K04JB, K05GH, K07OX, Plateau Resources Ltd., Box 200, Hanksville (KUTV Ch. 2, KTVX Ch. 4, KSL-TV Ch. 5 & KUED Ch. 7 Salt Lake City).
- Iron County (rural areas)—K61BM, Iron County, see Beryl Junction (KBYU-TV Ch. 11 Provo)—100-w.
- Iron Springs—See Cedar City.
- Juab & Sanpete Counties (rural)—K49AO, U. of Utah, see Beaver County (KUED Ch. 7 Salt Lake City)—100-w.
- Juab County—See also Aurora.
- Junction—See Circleville.
- Kamas & Woodland—K48AE, K50AC, K52AE, K54AE, Summit County, see Coalville (KUTV Ch. 2, KTVX Ch. 4, KSL-TV Ch. 5 & KUED Ch. 7 Salt Lake City)—100-w each.
- Kanab—K02BI, K04CK, K05AX, K07ES, Kanab Lions TV, Box 244, Kanab (KUTV Ch. 2, KTVX Ch. 4, KSL-TV Ch. 5, KUED Ch. 7 & KSTU Ch. 20 Salt Lake City)—5-w, 1-w, 1-w, 1-w, 10-w.
- Kanarrville—K08CE, K10CK, K12CD, Iron County, see Beryl Junction (KUTV Ch. 2, KTVX Ch. 4 & KSL-TV Ch. 5 Salt Lake City)—10-w each.
- Kanarrville & New Harmony—K02KN, K06KO, Iron County, see Beryl Junction (KUED Ch. 7 & KSTU Ch. 20 Salt Lake City)—10-w each.
- Kane County—See Alton.
- Kane County—See also Garfield County.
- Kanosh—See Fillmore.
- Kimball Junction—See Coalville.
- Kimball Junction—See also Park City.
- Kingston—See Circleville.
- Koosharem—K03FF, K06IG, K08CL, K10CU, K12CT, Sevier County, c/o Sevier County Clerk, Richfield (KSTU Ch. 20, KUED Ch. 7, KUTV Ch. 2, KTVX Ch. 4 & KSL-TV Ch. 5 Salt Lake City)—1-w, 1-w, 5-w, 5-w, 5-w.
- Laketown—See Garden City.
- Laketown & Garden City—K38AL, Rich County, County Courthouse, Randolph (KSTU Ch. 20 Salt Lake City)—100-w.
- Laketown & Garden City, UT and Paris & Montpelier, ID—K08JR, K10LM, K12MI, Bear Lake Valley TV Assn., see Laketown (KUTV Ch. 2, KTVX Ch. 4 & KSL-TV Ch. 5 Salt Lake City)—10-w each.
- Lapoint, Mountain Home & Roosevelt—K06DY, K08CS, K10DD, K12FG, Uintah County, see Bonanza (KUED Ch. 7, KSL-TV Ch. 5, KTVX Ch. 4 & KUTV Ch. 2 Salt Lake City)—10-w each.
- ★ La Sal—K14BC, Arapahoe County TV Club, 18100 E. Berry Dr., Aurora, CO 80015 (WTBS Ch. 17 Atlanta, GA via satellite)—1000-w.
- Leamington—K03DX, K06IE, K07LK, Millard County, see Delta (KSL-TV Ch. 5, KUTV Ch. 2 & KTVX Ch. 4 Salt Lake City).
- Leeds & Toquerville—K66BP, Washington County Television Dept., see Bloomington (KBYU-TV Ch. 11 Provo)—100-w.
- Liberty—See Eden.
- Loa—See Bicknell.
- Logan—K12HT, K70CU, K73BE, K76BN, Utah State U. of Agriculture & Applied Science, Radio & TV Dept., Logan (KUED Ch. 7, KUTV Ch. 2, KTVX Ch. 4 & KSL-TV Ch. 5 Salt Lake City)—100-w each.
- Logan—K55BM, K57AX, K59BC, K61AT, Cache County Municipal Corp., 160 N. Main, Logan (KUTV Ch. 2, KTVX Ch. 4, KSL-TV Ch. 5 & KUED Ch. 7 Salt Lake City)—100-w each.
- ★ Logan—K53AP, Cache County Municipal Corp., see above (KSTU Ch. 20 Salt Lake City)—100-w.
- Logan & Wellsville—K08BP, K10BX, K13AZ, Russell Communications, 31 South First West, Wellsville (KUTV Ch. 2, KTVX Ch. 4 & KSL-TV Ch. 5 Salt Lake City).
- Long Valley Junction—K69BG, U. of Utah, see Beaver County (KUED Ch. 7 Salt Lake City)—20-w.
- Long Valley Junction—K03CX, K06FM, K07HY, Long Valley TV, see Orderville (KSL-TV Ch. 5, KTVX Ch. 4 & KUTV Ch. 2 Salt Lake City)—10-w, 10-w & 5-w.
- Lynndyl—See Delta.
- Lynndyl & Oak City—K09EU, K11FA, K13ET, Millard County, see Delta (KUTV Ch. 2, KTVX Ch. 4 & KSL-TV Ch. 5 Salt Lake City)—10-w each.
- Mammoth—See Eureka.
- Manila—See Dutch John.
- Manti—See Ephraim.
- Manti & Ephraim—K30AH, K32AJ, Sanpete County, see Mount Pleasant (KSTU Ch. 20 Salt Lake City; KBYU-TV Ch. 11 Provo).
- Mantua—K08BK, K10BR, K13BV, Mantua City Corp., Mantua (KUTV Ch. 2, KTVX Ch. 4 & KSL-TV Ch. 5 Salt Lake City).
- Marysville—K02BQ, K04BO, K05BH, Piute County, see Circleville (KUTV Ch. 2, KTVX Ch. 4 & KSL-TV Ch. 5 Salt Lake City)—10-w each.
- Ch. 4 & KSL-TV Ch. 5 Salt Lake City)—10-w each.
- Marysville—K83BD, U. of Utah, see Beaver County (KUED Ch. 7 Salt Lake City)—20-w.
- Marysville—K32AL, U. of Utah, see Beaver County (KUED Ch. 7 Salt Lake City)—20-w. Note: K32AL licensed as LPTV.
- Mayfield—K07PE, K09JH, K11JK, K13JP, Mayfield Town TV, Mayfield (KUED Ch. 7, KTVX Ch. 4, KSL-TV Ch. 5 & KUTV Ch. 2 Salt Lake City)—20-w, 1-w, 1-w, 1-w.
- Meadow—See Fillmore.
- Midway—See Heber.
- Milford—K08AQ, K10AL, K12AQ, Milford Area TV Assn., Box 752, Milford (KUTV Ch. 2, KTVX Ch. 4 & KSL-TV Ch. 5 Salt Lake City).
- Milford—See also Beaver County.
- Milford—See also Hamilton Fort.
- Millard County (rural)—See Delta.
- Milton, Morgan & Mountain Green—K08GA, K10FW, K12GI, K69AP, Morgan County, 1116 Washington Blvd., Ogden (KUTV Ch. 2, KTVX Ch. 4, KSL-TV Ch. 5 & KUED Ch. 7 Salt Lake City)—10-w, 10-w, 10-w, 10-w, 100-w.
- Minersville—K02BY, K04BC, K05AT, Minersville TV Committee, Box 89 (KUTV Ch. 2, KTVX Ch. 4 & KSL-TV Ch. 5 Salt Lake City).
- Minersville—See also Hamilton Fort.
- ★ Moab—K31AW, Arapahoe County TV Club, 18100 E. Berry Dr., Aurora, CO 80015 (WTBS Ch. 17 Atlanta, GA via satellite)—1000-w.
- Modena & Beryl Junction—K09PY, Iron County, see Beryl Junction (KSTU Ch. 20 Salt Lake City)—10-w.
- Modena—See also Beryl Junction.
- Monroe—See Elsinore.
- Monroe—See also Richfield.
- Monticello—See Blanding.
- Montoqua, Santa Clara & Veayo, UT and Littlefield, AZ—K04AZ, Washington County TV Dept., see Bloomington (KTVX Ch. 4 Salt Lake City)—10-w.
- Morgan County—K62BM, Morgan County, Courthouse, Morgan (KSTU Ch. 20 Salt Lake City)—100-w.
- Morgan—See Milton.
- Mount Pleasant—K08CC, K10CH, K12CC, Mount Pleasant City (KUTV Ch. 2, KTVX Ch. 4 & KSL-TV Ch. 5 Salt Lake City)—10-w each.
- Mount Pleasant—K56BA, Sanpete County, 140 W. Main St., Mount Pleasant (KUED Ch. 7 Salt Lake City)—100-w.
- Mountain Green—See Milton.
- Mountain Home—See Lapoint.
- Myton—K65CL, Duchesne County, see Duchesne (KBYU-TV Ch. 11 Provo)—100-w.
- Myton—See also Tablona.
- Myton & area—K61CF, K63CB, K69DE, Duchesne County, see Duchesne (KUTV Ch. 2, KTVX Ch. 4 & KSL-TV Ch. 5 Salt Lake City)—100-w each.

Translators—Utah

- Myton & rural Duchesne County—K43AE, KUTV Inc., see Aurora (KUTV Ch. 2 Salt Lake City)—100-w. Note: K43AE licensed as LPTV.
- Navajo Mountain, UT & Page, AZ—K69AR, Summit County, see Coalville (KNME-TV Ch. 5 Albuquerque, NM)—100-w.
- Neph—K131F, Bonneville Holding Co., see Beaver County (KSL-TV Ch. 5 Salt Lake City).
- Newcastle—See Beaver County.
- Newcastle—See also Hamilton Fort.
- New Harmony—See Kanarraville.
- North Creek—See Adamsville.
- Oak City—See Delta.
- Oak City—See also Lynndyl.
- Oakley & Peoa—K08IE, K10JB, K12JM, K69AR, Summit County, see Coalville (KUTV Ch. 2, KTVX Ch. 4, KSL-TV Ch. 5 & KUED Ch. 7 Salt Lake City)—10-w, 10-w, 10-w, 100-w.
- Orangeville—K57CG, K62BL, Emery County, Box 593, Castle Dale (KSTU Ch. 20 Salt Lake City; KBYU-TV Ch. 11 Provo)—100-w each.
- Orangeville—See also Castle Dale.
- Orangeville & rural Emery County—K60BU, U. of Utah, see Beaver County (KUED Ch. 7 Salt Lake City)—100-w.
- Orderville—K02EN, K04EK, K05DU, Long Valley TV, Orderville (KUTV Ch. 2, KTVX Ch. 4 & KSL-TV Ch. 5 Salt Lake City).
- Orderville—See also Glendale.
- Panguitch—K02BN, K04AU, K05BB, Panguitch Lions Club, Panguitch (KUTV Ch. 2, KTVX Ch. 4 & KSL-TV Ch. 5 Salt Lake City)—5-w, 1-w, 1-w.
- Panguitch—See Garfield County.
- Panguitch & rural area—K10LV, Panguitch City, 55 S. Main, Panguitch (KSTU Ch. 20 Salt Lake City)—10-w.
- Park City—K07LU, Summit County, see Coalville (KUED Ch. 7 Salt Lake City).
- Park City—K09CI, K11CO, Community Wireless of Park City Inc., 1372 427 Main St., Park City (KUTV Ch. 2 & KTVX Ch. 4 Salt Lake City).
- Park City—K13CN, Bonneville International Corp., 145 Social Hall Ave., Salt Lake City (KSL-TV Ch. 5 Salt Lake City).
- Park City—See also Coalville.
- ★ Park City, Snyderville & Kimball Junction—K51AR, K53BC, Summit County, see Coalville (KSL-TV Ch. 5 & KUED Ch. 7 Salt Lake City)—100-w each.
- Parowan—K03AR, K08CD, K10CJ, Iron County, see Beryl Junction (KUTV Ch. 2, KTVX Ch. 4 & KSL-TV Ch. 5 Salt Lake City)—10-w.
- Parowan—K12FL, Iron County School District, see Cedar City (KUED Ch. 7 Salt Lake City)—10-w.
- ★ Parowan—K32AG, K44AF, Iron County, see Beryl Junction (KUTV Ch. 2 & KUED Ch. 7 Salt Lake City)—100-w each.
- Parowan—K34AG, K36AI, Iron County, see Beryl Junction (KTVX Ch. 4 & KSL-TV Ch. 5 Salt Lake City)—100-w each.
- Parowan, Summit & Enoch—K42AF, Iron County, see Beryl Junction (KSTU Ch. 20 Salt Lake City)—100-w.
- ★ Payson & Santaquin—K23AC, K36AG, K42AH, K48AR, K54AR, K64BP, Reed R. & Verlyn M. Ekins III, Rox 188, Payson (KUTV Ch. 2, KTVX Ch. 4, KSL-TV Ch. 5 & KUED Ch. 7 Salt Lake City; KBYU-TV Ch. 11 Provo; KSTU Ch. 20 Salt Lake City)—100-w each.
- Peoa—See Oakley.
- Pine Valley—K1100, Washington County TV Dept., see Bloomington (KTVX Ch. 4 Salt Lake City)—10-w.
- Pine Valley—See also Central.
- Pine Valley—See also Enterprise.
- Price—See Carbon County.
- Price—See also Emery County.
- Randolph (& farm area north)—K09BA, K11BF, K13QJ, Norris Community TV Inc., Randolph (KTVX Ch. 4, KSL-TV Ch. 5 & KUTV Ch. 2 Salt Lake City)—1-w, 1-w, 10-w.
- Randolph & Woodruff—K47AI, K49AP, K53AX, Rich County, County Courthouse, Randolph (KUTV Ch. 2, KTVX Ch. 4 & KSTU Ch. 20 Salt Lake City)—100-w each.
- Randolph & Woodruff—K55BS, U. of Utah, see Beaver County (KUED Ch. 7 Salt Lake City)—100-w.
- Redmond—See Salina.
- Redmond & Sallna—K64BC, K65BK, Sevier County, see Koosharem (KUED Ch. 7 & KSTU Ch. 20 Salt Lake City)—10-w each.
- Redwash—See Bonanza.
- Richfield—See Elsinore.
- Richfield, Monroe & Elsinore area—K38AQ, Sevier County, see Koosharem (KBYU-TV Ch. 11 Provo)—100-w.
- Richfield, Monroe & rural Sevier County—K42AJ, U. of Utah, see Beaver County (KUED Ch. 7 Salt Lake City)—100-w.
- Rockville—K04BB, K05AR, K07PX, K09CD, K60BI, Washington County TV Dept., see Bloomington (KTVX Ch. 4, KSL-TV Ch. 5 Salt Lake City; KVBC Ch. 3 Las Vegas, NV; KUTV Ch. 2 Salt Lake City; KBYU-TV Ch. 11 Provo)—10-w, 10-w, 10-w, 10-w, 100-w.
- Roosevelt—K53BB, K55DG, Duchesne County, see Duchesne (KBYU-TV Ch. 11 Provo; KSTU Ch. 20 Salt Lake City)—100-w, 1-w.
- Roosevelt—See also Lapoint.
- St. George—K02AV, K08BN, K11JE, K13CA, K53BD, K69CT, Washington County TV Dept., see Bloomington (KVBC Ch. 3 Las Vegas, NV; KSL-TV Ch. 5 Salt Lake City; KVBC Ch. 3 Las Vegas, NV; KTVX Ch. 4 & KUED Ch. 7 Salt Lake City; KBYU-TV Ch. 11 Provo)—10-w, 10-w, 10-w, 10-w, 100-w.
- Salina—See Redmond.
- Salina & Redmond—K62BP, Sevier County, see Koosharem (KBYU-TV Ch. 11 Provo)—10-w.
- Salina & Sigurd—K08CM, K10CT, K12CJ, Sevier County, see Koosharem (KUTV Ch. 2, KTVX Ch. 4 & KSL-TV Ch. 5 Salt Lake City)—10-w each.
- ★ Salt Lake City—K67DV, Neighborhood TV Co. Inc., Box 22073, Phoenix, AZ 85026 (KUSK Ch. 7 Prescott, AZ via satellite)—100-w.
- Salt Lake North Bench—K13HI, Bonneville Holding Co., see Beaver County (KSL-TV Ch. 5 Salt Lake City).
- Sanpete County—See Juab County.
- Santa Clara & Washington, UT and Littlefield, AZ—K41AG, Washington County TV Dept., see Bloomington (KVBC Ch. 3 Las Vegas, NV)—100-w.
- Santa Clara—See Littlefield, AZ.
- Santa Clara—See also Montoqua.
- Santaquin—See Payson.
- Scipio—See Holden.
- Scofield—K08CF, K10CL, K12CE, Carbon County, see Emery County (KUTV Ch. 2, KTVX Ch. 4 & KSL-TV Ch. 5 Salt Lake City).
- Sevier—See Elsinore.
- Sevier County—See Richfield.
- Sigurd—See Salina.
- ★ Silver Fork—K13PT, Big Cottonwood Canyon Assn., Star Rte., Brighton (KSL-TV Ch. 5 Salt Lake City).
- Snyderville—See Coalville.
- Spring Glen—K64AA, KUTV Inc., see Aurora (KUTV Ch. 2 Salt Lake City)—100-w.
- Spring Glen—See also Emery County.
- Strawberry River—See Duchesne City.
- Summit—See Parowan.
- Summit County—K65AD, U. of Utah, see Beaver County (KUED Ch. 7 Salt Lake City)—100-w.
- Summit County—K59AF, K61AB, K63AC, Summit County, c/o County Clerk, Coalville (KUTV Ch. 2, KTVX Ch. 4 & KSL-TV Ch. 5 Salt Lake City)—100-w each.
- Summit County (rural areas)—K43AA, Summit County, see above (KSTU Ch. 20 Salt Lake City)—100-w.
- Tablona—See Hanna.
- Tablona & Myton—K57CK, U. of Utah, see Beaver County (KUED Ch. 7 Salt Lake City)—100-w.
- Teasdale—See Bicknell.
- Teasdale & Torrey—K02BQ, K048N, K05BG, County of Wayne, see Bicknell (KUTV Ch. 2, KTVX Ch. 4 & KSL-TV Ch. 5 Salt Lake City)—5-w each.
- Thompson—K10BS, Thompson TV Assn., Thompson (KREX-TV Ch. 5 Grand Junction, CO).
- Toquerville—K03AL, K05CP, K07CG, K09KP, K12BQ, Washington County TV Dept., see Bloomington (KVBC Ch. 3 Las Vegas, NV; KUED Ch. 7 Salt Lake City; KLAS-TV Ch. 8, KVBC Ch. 3 & KTNV-TV Ch. 13 Las Vegas, NV)—1-w, 1-w, 1-w, 10-w, 1-w.
- Toquerville—See also Leeds.
- Torrey—K40AH, U. of Utah, see Beaver County (KUED Ch. 7 Salt Lake City)—100-w.
- Torrey—See also Bicknell.
- Torrey—See also Teasdale.
- Tropic—K55B0, U. of Utah, see Beaver County (KUED Ch. 7 Salt Lake City)—100-w.
- Tropic—See also Cannonville.
- Vernal—See Bonanza.
- Vernal & Bonanza—K49AT, K51AO, Uintah County, 401 County Bldg., Vernal (KBYU-TV Ch. 11 Provo; KSTU Ch. 20 Salt Lake City)—100-w, 1-w.
- Veyo—See Montoqua.
- Veyo—See also Littlefield, AZ.
- Virgin—K62BR, U. of Utah, see Beaver County (KUED Ch. 7 Salt Lake City)—20-w.
- Virgin—K02AW, K08B0, K110P, K13QK, K64BE, Washington County TV Dept., see Bloomington (KUTV Ch. 2 & KSL-TV Ch. 5 Salt Lake City; KVBC Ch. 3 Las Vegas, NV; KTVX Ch. 4 Salt Lake City; KBYU-TV Ch. 11 Provo)—10-w, 10-w, 10-w, 10-w, 100-w.
- Wanship—K06JH, K08JE, K10K0, K12LC, Summit County, see Coalville (KUTV Ch. 2, KTVX Ch. 4, KSL-TV Ch. 5 & KUED Ch. 7 Salt Lake City)—100-w each.
- Washington—See Santa Clara.
- Washington & rural Washington County—K47AK, U. of Utah, see Beaver County (KUED Ch. 7 Salt Lake City)—100-w.
- Washington County—See Washington.
- Wayne County (rural)—K09CU, K11DB, K13CY, County of Wayne, see Bicknell (KTVX Ch. 4, KUTV Ch. 2 & KSL-TV Ch. 5 Salt Lake City)—5-w, 10-w, 10-w.
- Wayne County (rural)—K65AL, U. of Utah, see Beaver County (KUED Ch. 7 Salt Lake City)—100-w.
- Wellsville—See Logan.
- Wendover—K08EI, K10ES, K12EB, K57BE, Wendover City, Wendover (KUTV Ch. 2, KTVX Ch. 4, KSL-TV Ch. 5 & KUED Ch. 7 Salt Lake City)—1-w, 1-w, 1-w, 20-w.
- West Millard County—See Delta.
- Woodland—See Kamas.
- Woodruff—K08BV, K10CD, K12BX, Woodruff City TV, Woodruff (KTVX Ch. 4, KUTV Ch. 2 & KSL-TV Ch. 5 Salt Lake City).
- Woodruff—See also Randolph.

VERMONT

Bellows Falls—W62AT, Mt. Mansfield TV Inc., see Bennington (WCAX-TV Ch. 3 Burlington)—100-w.

Bennington—See Adams, MA.

Bennington, Dorset & Manchester—W74AO, U. of Vermont & State Agricultural College, Ethan Allen Ave., Winooski (WVTA Ch. 41 Windsor)—100-w.

- Bennington, Manchester, Manchester Center & Manchester Depot**—W69AD, Mt. Mansfield TV Inc., 100 Market Square S., Burlington (WCAX-TV Ch. 3 Burlington)—100-w.
- Bennington & North Bennington**—W04AL, Knight-Ridder Bcstg. Inc., 2302 Lapeer Rd., Flint, MI (WTEN Ch. 10 Albany, NY).
- ★ **Brattleboro**—W69AP, Mt. Mansfield TV Inc., see Bennington (WCAX-TV Ch. 3 Burlington)—100-w.
- Dorset**—See Bennington.
- Dover & Willington**—W76AJ, U. of Vermont & State Agricultural College, see Bennington (WVTA Ch. 41 Windsor)—100-w.
- Manchester**—See Bennington.
- Manchester Center**—See Bennington.
- Manchester Depot**—See Bennington.
- Newport**—W61AE, Citadel Communications Co. Ltd., 100 Market Square, Burlington 05401 (WVNY Ch. 22 Burlington).
- North Bennington**—See Bennington.
- North Bennington & Pownal**—W79AV, U. of Vermont & State Agricultural College, see Bennington (WVTA Ch. 41 Windsor)—100-w.
- Pownal**—See North Bennington.
- Rutland**—W63AD, Citadel Communications Corp., see Newport (WVNY Ch. 22 Burlington)—100-w.
- Rutland**—W69AR, Mt. Mansfield TV Inc., see Bennington (WCAX-TV Ch. 3 Burlington)—100-w.
- Rutland & West Rutland**—W07AG, Viacom Bcstg. Corp., 15 N. Pearl St., Albany (WNYT Ch. 13 Albany, NY).
- West Rutland**—See Rutland.
- White River Junction**—See Lebanon, NH.
- Willington**—See Dover.
- Windsor**—W10AA, W13AB, Windsor Area Jaycees Inc., Windsor (WCAX-TV Ch. 3 Burlington; WMTW-TV Ch. 8 Poland Spring, ME).
- Austinville**—See Wytheville.
- Bergton & Criders**—W07BL, W11AZ, W13BB, County of Rockingham, see Rockingham (WVIR-TV Ch. 29 Charlottesville; WUSA Ch. 9 & WTTG Ch. 5 Washington, DC)—10-w each.
- ★ **Bergton & Criders**—W09BC, County of Rockingham, see Rockingham (WRC-TV Ch. 4 Washington, DC)—10-w
- Big Stone Gap, East Stone Gap, Little Big Stone Gap & Little Italy Bottom**—W07BC, Roy H. Park Bcstg. of Tri-Cities Inc., Box 1080, 137-145 W. Main St., Johnson City, TN (WJHL-TV Ch. 11 Johnson City, TN).
- Bland**—W69AK, Blue Ridge ETV Assn., see Amherst (WBRA-TV Ch. 15 Roanoke)—100-w.
- Castlewood**—W57AI, W59AL, Russell County Board of Supervisors, Box 1208, Lebanon (WKPT-TV Ch. 19 Kingsport, TN; WJHL-TV Ch. 11 Johnson City, TN)—100-w each.
- ★ **Castlewood**—W64AQ, Russell County Board of Supervisors, see above (WCYB-TV Ch. 5 Bristol)—100-w.
- Charlottesville**—W64AQ, Worrell Bcstg. Inc., Box TV3, Harrisonburg 22801-0030 (WHSV-TV Ch. 3 Harrisonburg)—1000-w.
- Charlottesville**—See also Albemarle County.
- Chase City, Mecklenburg County (rural) & South Hill**—W77AE, W79AT, Central Virginia ETV Corp., see Danville (WCVE-TV Ch. 23 & WCVW Ch. 57 Richmond)—100-w each.
- Cobbs Creek**—W74AU, W76AN, Central Virginia ETV Corp., see Danville (WCVE-TV Ch. 23 & WCVW Ch. 57 Richmond)—100-w each.
- Craddockville**—W52AB, W58AK, W63AM, County of Accomack, Accomac (WHRO-TV Ch. 15 Hampton; WTKR-TV Ch. 3 Norfolk; WAVY-TV Ch. 10 Portsmouth)—100-w each.
- Criders**—See Bergton.
- Culpeper, Madison & Ruckersville**—W41AB, Shenandoah Valley ETV Corp., see Front Royal (WVPT Ch. 51 Staunton)—1000-w.
- Danville**—W81AG, W83AJ, Central Virginia ETV Corp., Box 3237, Richmond (WCVE-TV Ch. 23 & WCVW Ch. 57 Richmond)—1000-w, 100-w.
- Dickensonville**—W63AK, W65AR, Russell County Board of Supervisors, see Castlewood (WKPT-TV Ch. 19 Kingsport, TN; WJHL-TV Ch. 11 Johnson City, TN)—100-w each.
- ★ **Dickensonville**—W67AT, Russell County Board of Supervisors, see Castlewood (WCYB-TV Ch. 5 Bristol)—100-w.
- Driver**—W57AP, Southampton Television Bcstg. Corp., 401 Railroad Ave., Westbury, NY (KTBN-TV Ch. 40 Santa Ana, CA via satellite)—100-w.
- ★ **Driver**—W68BI, Southampton Television Bcstg. Corp., see above (KTBN-TV Ch. 40 Santa Ana, CA via satellite)—1000-w.
- Drockett**—See Wytheville.
- East Stone Gap**—See Big Stone Gap.
- Fort Chiswell**—See Wytheville.
- Front Royal, Strasburg & Winchester**—
- W42AC, Shenandoah Valley ETV Corp., Port Republic Rd., Harrisonburg (WVPT Ch. 51 Staunton)—1000-w.**
- Galax**—W74AP, Blue Ridge ETV Assn., see Amherst (WBRA-TV Ch. 15 Roanoke)—100-w.
- Garden City, Hidden Valley, South Salem & Sugar Loaf**—W02AE, Park Communications Inc., Church Ave. at 3rd St., Roanoke 24011 (WLS-TV Ch. 10 Roanoke).
- Garden City, Hidden Valley, South Salem & Sugar Loaf**—W04AG, WDBJ Television Inc., Box 7, Roanoke 24022-0007 (WDBJ Ch. 7 Roanoke).
- Garden City & Sugar Loaf areas**—W67AB, Blue Ridge ETV Assn., see Amherst (WBRA-TV Ch. 15 Roanoke)—100-w.
- Gate City & Weber City**—W07BK, Holston Valley Bcstg. Corp., 222 Commerce St., Kingsport, TN 37660 (WKPT-TV Ch. 19 Kingsport, TN).
- Halifax & South Boston**—W71AH, W73AJ, Central Virginia ETV Corp., see Danville (WCVE-TV Ch. 23 & WCVW Ch. 57 Richmond)—100-w each.
- Harrisonburg & central Rockingham County**—W21AC, W39AD, County of Rockingham, see Rockingham County (WHSV-TV Ch. 3 Harrisonburg & WUSA Ch. 9 Washington, DC)—100-w each.
- ★ **Harrisonburg & Rockingham County**—W48AD, County of Rockingham, see Rockingham County (WRC-TV Ch. 4 Washington, DC)—100-w.
- Heathsville**—W79AX, W81AL, Central Virginia ETV Corp., see Danville (WCVE-TV Ch. 23 & WCVW Ch. 57 Richmond)—100-w each.
- Hidden Valley**—See Garden City.
- Honaker**—W51AD, W55AK, Russell County Board of Supervisors, see Castlewood (WJHL-TV Ch. 11 Johnson City, TN; WKPT-TV Ch. 19 Kingsport, TN)—100-w each.
- ★ **Honaker**—W53AB, Russell County Board of Supervisors, see Castlewood (WCYB-TV Ch. 5 Bristol)—100-w.
- Jackson Ferry**—See Wytheville.
- Little Big Stone Gap**—See Big Stone Gap.
- Little Italy Bottom**—See Big Stone Gap.
- Lovingsion**—W70AP, W75AI, Central Virginia ETV Corp., see Danville (WCVE-TV Ch. 23 & WCVW Ch. 57 Richmond)—100-w, 20-w.
- Luray**—W75AL, Shenandoah Valley ETV Corp., see Front Royal (WVPT Ch. 51 Staunton)—100-w.
- Madison**—See Culpeper.
- Marion**—W13AR, Roy H. Park Bcstg. of the Tri-Cities Inc., see Big Stone Gap (WJHL-TV Ch. 11 Johnson City, TN).
- Max Meadows**—See Wytheville.
- Mecklenburg County (rural)**—See Chase.
- New Market**—W56AE, W59AC, W61AB, Board of Supervisors of Shenandoah County, West Court St., County Courthouse, Woodstock (WRC-TV Ch. 4, WUSA Ch. 9 & WTTG Ch. 5 Washington, DC)—100-w each.
- ★ **Norfolk, Portsmouth, Newport News &**
- Hampton**—W65AW, Neighborhood TV Co. Inc., Box 22073, Phoenix, AZ (KUSK Ch. 7 Prescott, AZ via satellite)—100-w.
- Oak Grove**—W73AS, W75AP, Central Virginia ETV Corp., see Danville (WCVE-TV Ch. 23 & WCVW Ch. 57 Richmond)—100-w each.
- Onancock & Craddockville**—W25AA, W41AC, W44AD, W60AL, W68BH, County of Accomack (WHRO-TV Ch. 15 Hampton; WAVY-TV Ch. 10 Portsmouth; WTKR-TV Ch. 3 Norfolk; WVEC-TV Ch. 13 Hampton)—1000-w each.
- Patrick County (some areas of) & Stuart**—W67AE, Blue Ridge ETV Assn., see Amherst (WBRA-TV Ch. 15 Roanoke)—100-w.
- Pennington Gap**—W04BL, Holston Valley Bcstg. Corp., see Gate City (WKPT-TV Ch. 19 Kingsport, TN)—10-w.
- Pennington Gap**—W07AC, Multimedia WBIR Inc., Box 2760, Greenville, SC 29602 (WBIR-TV Ch. 10 Knoxville, TN)—10-w.
- Retreat**—See Wytheville.
- ★ **Richmond**—Ch. 2, V.G.H. Communications Inc., 1900 Ave. of the Stars, Suite 900, Los Angeles, CA (WSJT Ch. 65 Vineland, NJ via satellite).
- ★ **Richmond**—W41AF, Sur Este Bcstg. Corp., 307 Glen Burnie Ave., Temple Terrace, FL 33617 (WNAC-TV Ch. 64 Providence, RI)—100-w. Note: Authorized as LPTV.
- Roanoke**—W05AA, WSET Inc., Box 11588, Lynchburg 24506 (WSET-TV Ch. 13 Lynchburg).
- Rockfish Valley**—W39AK, Central Virginia ETV Corp., see Danville (WCVE-TV Ch. 23 Richmond)—10-w.
- Rockingham County**—See Harrisonburg.
- ★ **Rockingham County & Harrisonburg**—W16AA, W18AA, W27AD, W46AE, County of Rockingham, 2 S. Main St., Harrisonburg (WVIR-TV Ch. 29 Charlottesville; WUSA Ch. 9, WUSA Ch. 9 & WTTG Ch. 5 Washington, DC)—1-w, 100-w, 100-w, 100-w.
- Ruckersville**—See Culpeper.
- Rustburg**—W76AE, W78AG, Central Virginia ETV Corp., see Danville (WCVE-TV Ch. 23 & WCVW Ch. 57 Richmond)—1000-w, 100-w.
- South Boston**—See Halifax.
- South Hill**—See Chase City.
- South Salem**—See Garden City.
- Staunton**—W67AF, Virginia Bcstg. Corp., 223 E. Main St., Charlottesville (WVIR-TV Ch. 29 Charlottesville)—100-w.
- Strasburg**—See Front Royal.
- Stuart**—See Patrick County.
- Sugar Loaf**—See Garden City.
- Tangler**—W48AC, W54AC, W56BB, W65AQ, County of Accomack, see Craddockville (WHRO-TV Ch. 15 Hampton; WAVY-TV Ch. 10 Portsmouth; WTKR-TV Ch. 3 Norfolk; WVEC-TV Ch. 13 Hampton)—10-w each.

Translators—Virginia

Valley Village of Wintergreen (central part)—W62AP, W68BG, W64AI, Wintergreen, a Virginia Ltd. Partnership, c/o 28 State St., Boston, MA (WTVR-TV Ch. 6 Richmond; WVIR-TV Ch. 29 Charlottesville; WSET-TV Ch. 13 Lynchburg)—10-w each.

★ Valley Village of Wintergreen (northern & southern parts)—W54AA, W56AS, W59AG, Wintergreen, a Virginia Ltd. Partnership, see above (WTVR-TV Ch. 6 Richmond; WXEX-TV Ch. 8 Petersburg; WVIR-TV Ch. 29 Charlottesville)—10-w each.

Washington County—See Abingdon.

Weber City—See Gate City.

Winchester—See Front Royal.

Woodstock—W63AF, W65AB, W68AB, Board of Supervisors of Shenandoah County, Box 452, Woodstock (WRC-TV Ch. 4, WUSA Ch. 9 & WTTG Ch. 5 Washington, DC)—100-w each.

Wytheville, Drockett, rural Retreat, Fort Chiswell, Max Meadows, Jackson Ferry & Austlville—W03AJ, Holston Valley Bcstg. Corp., see Gate City (WKPT-TV Ch. 19 Kingsport, TN).

WASHINGTON

Aberdeen (Wishka Valley)—K08GS, K10GX, K12HN, Wishka Translators, Rte. 1, Box 244R, Aberdeen (KOMO-TV Ch. 4 & KING-TV Ch. 5 Seattle; KOIN-TV Ch. 6 Portland, OR).

Allen Camp (15-mi. SE of Forks)—K13NY, Allen Logging Co., see Allen Logging Camp (CBUT Ch. 2 Vancouver, B.C.).

Allen Logging Camp—K10JQ, Allen Logging Co., Star Rte. 1, Box 736, Forks (KATU Ch. 2 Portland, OR).

Ardenvoir—K08AX, K10BB, K12BF, E.A.O.-TV, Box 341, Entiat (KXLY-TV Ch. 4, KHQ-TV Ch. 6 & KREM-TV Ch. 2 Spokane).

Ashford, Elbe & Mineral—K02LE, K09SB, K54AQ, K58BM, Pierce County TV Reception Improvement District 1, see below (KIRO-TV Ch. 7 Spokane; KING-TV Ch. 5 & KOMO-TV Ch. 4 Seattle; KING-TV Ch. 5 Seattle)—10-w, 10-w, 20-w, 20-w.

★ Ashford, Elbe, Mineral & National—K50AJ, K56BN, K67CI, Pierce County TV Reception Improvement District 1, Box 28, Ashford (KSTW Ch. 11 Tacoma; KIRO-TV Ch. 7 Seattle; KTPS Ch. 28 Tacoma)—20-w, 20-w, 100-w.

Azwell—K07CV, K11DC, K13DA, Wells & Wade Fruit Co., Azwell (KXLY-TV Ch. 4, KHQ-TV Ch. 6 & KREM-TV Ch. 2 Spokane).

Baker Flats rural area—K57BA, K59BF, K61AY, Apple Valley TV Assn., see Cashmere (KXLY-TV Ch. 4, KHQ-TV Ch. 6 & KREM-TV Ch. 2 Spokane)—20-w each.

Baring—K02IA, K10JJ, K12KA, TV Improvement District 1 of King County, Box 66285, Seattle (KIRO-TV Ch. 7, KOMO-TV Ch. 4 & KING-TV Ch. 5 Seattle).

Beach Drive—See Seattle.

Beverly & Vantage—K07EC, K09EF, K12EN, Sentinel Bluff TV Inc., Box 114, Beverly

(KEPR-TV Ch. 19 Pasco; KVEW Ch. 42 Kennewick; KNDU Ch. 25 Richland)—10-w each.

Bingen—See Hood River, OR.

Bremerton—K54AQ, Bonneville Holding Co., see Bunker (KIRO-TV Ch. 7 Seattle)—100-w.

Brewster, Mansfield & Pateros—K08AP, K10AP, K12AV, TV District No. 3 of Okanogan County, Box 274, Brewster (KREM-TV Ch. 2, KXLY-TV Ch. 4 & KHQ-TV Ch. 6 Spokane).

Brewster & Pateros—K56BK, Television District No. 3 of Okanogan County, Rte. 1, Box 60EL, Pateros (KSPS-TV Ch. 7 Spokane)—10-w.

Bridgeport—K07BC, K11AS, K13DL, Chief Joseph Community Services Inc., Box 565, Bridgeport (KXLY-TV Ch. 4, KHQ-TV Ch. 6 & KREM-TV Ch. 2 Spokane).

Bunker, Centralia & Chehalis—K53AZ, Bonneville Holding Co., 1530 Queen Anne Ave. N., Seattle (KIRO-TV Ch. 7 Seattle)—100-w.

Cashmere—K09ES, K11EZ, K13ER, K40AE, Upper Wenatchee Valley TV Assn. Inc., Box 253, Cashmere (KREM-TV Ch. 2, KXLY-TV Ch. 4 & KHQ-TV Ch. 6 Spokane; KCTS-TV Ch. 9 Seattle)—1-w, 1-w, 1-w, 100-w.

★ Cashmere (rural area)—K49AL, Apple Valley ETV Assn., 50 N. Iowa Ave., East Wenatchee (KWSU-TV Ch. 10 Pullman)—100-w.

Cashmere, Monitor & surrounding area—K51AE, K53AH, K55BN, Apple Valley TV Assn. Inc., Box 582, Wenatchee (KXLY-TV Ch. 2, KHQ-TV Ch. 6 & KREM-TV Ch. 2 Spokane)—20-w each. K51AE requests CP to change primary station to KREM-TV Ch. 2 Spokane; 100-w.

Centralia & Chehalis—K83AP, Centralia School District No. 401, Box 630, Centralia (KCTS-TV Ch. 9 Seattle)—20-w.

Centralia—See Bunker.

Chehalis—See Bunker.

Chehalis—See also Centralia.

Chelan Butte (farming community SSW)—K03DI, K05DW, K07JO, E.A.O.-TV, see Ardenvoir (KXLY-TV Ch. 4, KREM-TV Ch. 2 & KHQ-TV Ch. 6 Spokane).

Chelan Station—K11B, TV District No. 3 of Okanogan County, see Brewster (KREM-TV Ch. 2 Spokane).

Clarkston—See Lewiston, ID.

Cle Elum vicinity—K02EJ, K10IB, K12IR, Upper County TV Translator Corp., Rte. 4, Cle Elum (KING-TV Ch. 5, KOMO-TV Ch. 4 & KIRO-TV Ch. 7 Seattle)—10-w, 1-w, 1-w.

Colocum, Stemilt & Wenatchee rural areas—K63AQ, K69BF, K79BY, Apple Valley TV Assn. Inc., see Cashmere (KXLY-TV Ch. 4 Spokane; KAPP Ch. 35 Yakima; KHQ-TV Ch. 6 Spokane)—100-w each.

Colocum, Stemilt & Wenatchee—K67CD, Apple Valley TV Assn. Inc., see Cashmere (KSPS-TV Ch. 7 Spokane)—100-w.

Colocum, Ellensburg, Stemilt & Wenatchee—K65AJ, Apple Valley TV Assn. Inc., see Cashmere (KHQ-TV Ch. 6 Spokane)—100-w.

Copalis, Grayland, Ocean City, Ocean Shores, Ocota, Pacific Beach & Westport—K08DL, K10EK, K12DQ, Trans-Tel Co., 108 E. 1st St., Aberdeen (KOMO-TV Ch. 4, KING-TV Ch. 5 & KIRO-TV Ch. 7 Seattle)—10-w, 1-w, 1-w.

Coulee City—K08CU, K10DF, K12CS, Coulee City TV Assn. Inc., Coulee City (KREM-TV Ch. 2, KXLY-TV Ch. 4 & KHQ-TV Ch. 6 Spokane).

Curlew & Malo—K03EJ, K09MP, K11NB, K13NV, Franson Peak TV Assn. Inc., Rte. D, Box 66, Curlew (KSPS-TV Ch. 7, KXLY-TV Ch. 4, KREM-TV Ch. 2 & KHQ-TV Ch. 6 Spokane)—5-w, 10-w, 5-w, 10-w.

Danville—K08CR, K10DC, K12CP, Danville TV Assn., Danville (KREM-TV Ch. 2, KXLY-TV Ch. 4 & KHQ-TV Ch. 6 Spokane).

Deming—K03FC, K10LB, K13PS, TV District 1, Box 121, Deming (KIRO-TV Ch. 7, KOMO-TV Ch. 4 & KING-TV Ch. 5 Seattle)—10-w each.

Douglas & vicinity—K09EO, K11FC, K13CH, Douglas TV Assn. Inc., Waterville (KREM-TV Ch. 2, KXLY-TV Ch. 4 & KHQ-TV Ch. 6 Spokane).

Dryden—K08JP, K10LG, K12LV, K57AY, Upper Wenatchee Valley TV Assn. Inc., see Cashmere (KREM-TV Ch. 2, KXLY-TV Ch. 4 & KHQ-TV Ch. 6 Spokane; KCTS-TV Ch. 9 Seattle)—1-w, 1-w, 1-w, 100-w.

East Valley area, Minnehaha Park area & Spokane—K09FZ, Spokane TV Inc., see North Spokane (KXLY-TV Ch. 4 Spokane)—10-w.

East Valley, Pasadena Park & Spokane—K11NU, Spokane TV Inc., see North Spokane (KXLY-TV Ch. 4 Spokane).

★ East Wenatchee—K27AC, Apple Valley ETV Assn., see Cashmere (KWSU-TV Ch. 10 Pullman)—100-w.

East Wenatchee & East Wenatchee Bench—K71BA, K73BA, K75BB, Apple Valley TV Assn. Inc., see Cashmere (KREM-TV Ch. 2, KXLY-TV Ch. 4 & KHQ-TV Ch. 6 Spokane)—100-w each.

East Wenatchee, Lake Wenatchee & Wenatchee area—K18AD, Apple Valley ETV Assn., see Cashmere (KYVE Ch. 47 Yakima)—100-w.

East Wenatchee & Wenatchee—K45AC, King Bcstg. Co., 320 Aurora Ave. N., Seattle (KREM-TV Ch. 2 Spokane)—100-w.

East Wenatchee Bench—See East Wenatchee.

Elbe—See Ashford.

Electric City & Grand Coulee—K08BY, K10FV, K12BZ, Grand Coulee TV Inc., Box 163, Grand Coulee (KREM-TV Ch. 2, KXLY-TV Ch. 4 & KHQ-TV Ch. 6 Spokane).

Ellensburg—See Colocum.

Ellensburg & Kittitas Valley area—K63BZ, K69BE, K71AA, K74DT, Kittitas County TV Reception Improvement District 1, Box 606, Ellensburg (KAPP Ch. 35, KYVE Ch. 47, KIMA-TV Ch. 29 & KNDD Ch. 23 Yakima)—100-w each.

Ellisford, Oroville, Pine Creek & Tunk Valley—K69AY, TV Reception District 1, Box 66285, Seattle (KSPS-TV Ch. 7 Spokane)—100-w.

Elma & Montesano—K72BM, Olympia School

District 11, 319 E. 4th St., Olympia (KCPO Ch. 13 Tacoma)—100-w.

Entiat & Orondo—K08BA, K10BA, K12BE, E.A.O.-TV, see Ardenvoir (KXLY-TV Ch. 4, KHQ-TV Ch. 6 & KREM-TV Ch. 2 Spokane).

Entiat (farming community ENE)—K09BJ, K11BI, K13BI, E.A.O.-TV, see Ardenvoir (KREM-TV Ch. 2, KXLY-TV Ch. 4 & KHQ-TV Ch. 6 Spokane).

Ephrata, Grant County Airport, Moses Lake & Soap Lake—K08CN, K11EY, K13EP, Peoples TV Assn. Inc., Box 315, Soap Lake (KREM-TV Ch. 2, KXLY-TV Ch. 4 & KHQ-TV Ch. 6 Spokane)—10-w, 1-w, 10-w.

Ephrata, Soap Lake & Wilson Creek—K60AE, Peoples TV Assn. Inc., see above (KSPS-TV Ch. 7 Spokane)—10-w.

Ferry—K09EC, K11EI, K13DY, Kettle River Services Assn., Star Rte., Wauconda (KXLY-TV Ch. 4, KREM-TV Ch. 2 & KHQ-TV Ch. 6 Spokane).

Glenoma—K02FE, K10GK, K13JE, Rainey Valley TV Service Inc., Glenoma (KOMO-TV Ch. 4, KING-TV Ch. 5 & KIRO-TV Ch. 7 Seattle).

Glenoma, Mossyrock & Onalaska—K72CT, Eastern Lewis County ETV Assn., see Morton (KCTS-TV Ch. 9 Seattle)—100-w.

Glenwood—K07OT, K09NU, K11KV, K13DQ, Glenwood TV Assn., Box 66285, Seattle (KATU Ch. 2, KPTV Ch. 12, KGW-TV Ch. 8 & KOIN-TV Ch. 6 Portland, OR)—1-w, 1-w, 10-w, 10-w.

Goldendale—See Dufur & The Dalles, OR.

Grand Coulee—See Electric City.

Grant County Airport—See Ephrata.

Grayland—See Copalis.

Grays River—See Astoria, OR.

Grays River & Lebam—K63AW, K69BR, Rural TV Cooperative Assn., Box 220, Roseburg (KIRO-TV Ch. 7 & KING-TV Ch. 5 Seattle)—100-w each.

Grays River & Lebam—K65BU, Tacoma School District 10, Box 1357, 1101 S. Yakima Ave., Tacoma (KTPS Ch. 28 Tacoma)—100-w.

★ Grays River & Lebam—K67BJ, Rural TV Cooperative Assn., see above (KOMO-TV Ch. 4 Seattle)—100-w.

Issaquah & Mirrormont—K03FA, K10LA, Television Reception District 2 of King County, 25230 S. E. Mirrormont, Issaquah (KCTS-TV Ch. 9 & KIRO-TV Ch. 7 Seattle)—10-w each.

Jackass Butte area & Wakefield—K08CW, K10DK, K12CW, TV Reception District 1, Okanogan County, Omak (KHQ-TV Ch. 6, KXLY-TV Ch. 4 & KREM-TV Ch. 2 Spokane).

Keller & San Poll Valley—K11QB, Colville Confederated Tribes, Box 150, Nespelem (KXLY-TV Ch. 4 Spokane).

Kettle Falls, Marcus-Evans & Rice—K08HY, K10GJ, K13IQ, Bisbee Mountain Translator Assn., Box 66285, Seattle (KREM-TV Ch. 2, KXLY-TV Ch. 4 & KHQ-TV Ch. 6 Spokane)—5-w, 1-w, 1-w.

Kennewick—See Richland.

Kittitas Valley—See Ellensburg.

- Lake Chelan (South Shore resort area)**—K08FQ, K10FO, K12FT, South Shore TV, Rte. 1, Chelan (KREM-TV Ch. 2, KXLY-TV Ch. 4 & KHQ-TV Ch. 6 Spokane).
- Lake Washington**—See Seattle.
- Lake Wenatchee & Plain area**—K08FC, K10KE, K12MB, Lake Wenatchee TV Inc., Star Rte., Leavenworth (KXLY-TV Ch. 4 Spokane; KAPP Ch. 35 Yakima; KREM-TV Ch. 2 Spokane).
- Lake Wenatchee**—K13SQ, Lake Wenatchee TV Inc., see above (KYVE Ch. 47 Yakima).
- Lake Wenatchee**—See also East Wenatchee.
- La Push**—K09KZ, La Push TV Assn., Box 66285, Seattle (KOMO-TV Ch. 4 Seattle).
- Laurier**—K08GG, K10GH, K12GM, Laurier TV Club, Laurier (KREM-TV Ch. 2, KXLY-TV Ch. 4 & KHQ-TV Ch. 6 Spokane)—10-w each.
- Leavenworth, Peshastin & vicinity**—K03DU, K05FF, K07LA, Leavenworth Non-Profit TV Assn. Inc., R-1, Box 119, Leavenworth (KHQ-TV Ch. 6, KXLY-TV Ch. 4 & KREM-TV Ch. 2 Spokane).
- Lebam**—See Astoria.
- Lebam**—See also Grays River.
- Long Lake & Suncrest**—K11NT, Spokane TV Inc., see North Spokane (KXLY-TV Ch. 4 Spokane).
- Longview**—K70DT, Vancouver School District 37, 605 N. Devine Rd., Vancouver (KCPQ Ch. 13 Tacoma)—100-w.
- Malaga & Rock Island rural areas**—K09CL, K11CS, K13CQ, Apple Valley TV Assn. Inc., see Cashmere (KREM-TV Ch. 2, KXLY-TV Ch. 4 & KHQ-TV Ch. 6 Spokane).
- Malaga, South Wenatchee & Sunnyslope area**—K08CG, K10CM, K12CF, Apple Valley TV Assn. Inc., see Cashmere (KREM-TV Ch. 2, KXLY-TV Ch. 4 & KHQ-TV Ch. 6 Spokane)—10-w each.
- Malo**—See Curlew.
- ★ **Malott & vicinity**—K67CH, TV Reception District 1, Okanogan County, Rte. 1, Box 109, Okanogan (KSPS-TV Ch. 7 Spokane)—100-w.
- Mansfield**—See Brewster.
- Manson**—K58AU, K63BJ, K66BG, K69BX, Manson Community TV Co. Inc., Star Rte., Chelan (KXLY-TV Ch. 4, KREM-TV Ch. 2, KHQ-TV Ch. 6 & KSPS-TV Ch. 7 Spokane)—100-w each.
- Marcus-Evans**—See Kettle Falls.
- Mazama**—K02FZ, K04FT, K05EK, Upper Methow Valley TV Assn. Inc., Box 56, Winthrop (KREM-TV Ch. 2, KXLY-TV Ch. 4 & KHQ-TV Ch. 6 Spokane).
- Merritt, Winton & vicinity**—K03EC, K05FN, W-M TV Assn., Box 149, Star Rte., Leavenworth (KHQ-TV Ch. 6 & KXLY-TV Ch. 4 Spokane).
- Methow**—K09BI, K11BM, K13BN, Upper Methow Valley TV Assn. Inc., see Mazama (KREM-TV Ch. 2, KXLY-TV Ch. 4 & KHQ-TV Ch. 6 Spokane).
- Mineral**—See Ashford.
- Minnehaha Park**—See East Valley.
- Mirrormont**—See Issaquah.
- Molson**—K05HK, K09BM, K11BT, K13RU, Oroville TV Assn. Inc., 1522 Golden St., Oroville (KSPS-TV Ch. 7, KREM-TV Ch. 2, KHQ-TV Ch. 6 & KXLY-TV Ch. 4 Spokane).
- Monitor**—See Cashmere.
- Montesano**—See Elma.
- Moses Lake**—See Ephrata.
- Moses Lake, Othello, Royal City & Warden**—K52AF, K55DJ, K58BL, K68BV, Peoples TV Assn. Inc., see Ephrata (KSPS-TV Ch. 7, KREM-TV Ch. 2, KXLY-TV Ch. 4 & KHQ-TV Ch. 6 Spokane)—100-w each.
- Mossyrock**—See Glenoma.
- National**—See Ashford.
- Neah Bay**—K55AQ, K57AI, K59AN, Makah Indian Tribe, Box 277, Neah Bay (KOMO-TV Ch. 4, KING-TV Ch. 5 & KIRO-TV Ch. 7 Seattle)—100-w each.
- ★ **Neah Bay**—K61BI, Makah Indian Tribe, see above (KCTS-TV Ch. 9 Seattle)—100-w.
- Nile Valley**—K06BD, K07CD, Nile Valley TV Assn., Nile Star Rte., Box 43, Naches (KNDO Ch. 23 & KIMA-TV Ch. 29 Yakima)—10-w each.
- North Spokane**—K11GD, Spokane TV Inc., W. 500 Boone Ave., Spokane (KXLY-TV Ch. 4 Spokane)—10-w.
- NW Pacific Heights (Spokane)**—K09NN, Spokane TV Inc., see North Spokane (KXLY-TV Ch. 4 Spokane)—10-w.
- Oakville**—K10GW, Town of Oakville, Box 52, Oakville (KIRO-TV Ch. 7 Seattle).
- Ocean City**—See Copalis.
- Ocean Shores**—See Copalis.
- Ocosta**—See Copalis.
- Odessa**—K09AR, K11AR, K13IJ, K64AB, Odessa TV Club, 408 E. Third, Odessa (KXLY-TV Ch. 4, KHQ-TV Ch. 6, KREM-TV Ch. 2 & KSPS-TV Ch. 7 Spokane)—1-w, 1-w, 1-w, 100-w.
- Okanogan & Omak**—K13NK, TV Reception District 1, see Ellsford (KSPS-TV Ch. 7 Spokane).
- Okanogan, Omak, Pine Creek area & Tunk Valley**—K07DG, K09DG, K11DM, TV Reception District 1, Okanogan County, see Jackass Butte (KREM-TV Ch. 2, KXLY-TV Ch. 4 & KHQ-TV Ch. 6 Spokane).
- Olympia**—K46AJ, Bonneville Holding Co., see Bunker (KIRO-TV Ch. 7 Seattle)—100-w.
- ★ **Omak & Okanogan**—K19AU, KAYU-TV Partners Ltd., Box 8115, Spokane 99203 (KAYU-TV Ch. 28 Spokane)—100-w.
- Omak**—See also Okanogan.
- Onalaska**—See Glenoma.
- ★ **Orondo (rural area)**—K39AE, Apple Valley ETV Assn., see Cashmere (KWSU-TV Ch. 10 Pullman)—100-w.
- Orondo**—See Entiat.
- Oroville**—K02MO, K05AM, K06JR, K07SB, Oroville TV Assn. Inc., see Molson (KREM-TV Ch. 2, KXLY-TV Ch. 4, KHQ-TV Ch. 6 & KSPS-TV Ch. 7 Spokane).
- Oroville**—See also Ellsford.
- Othello**—See Moses Lake.
- Pacific Beach**—See Copalis.
- Pasadena Park**—See East Valley.
- Pasco**—K76CQ, Washington State U., see Ephrata (KWSU-TV Ch. 10 Pullman)—100-w.
- Pasco**—See also Richland.
- Pateros**—See Brewster.
- Peshastin**—See Leavenworth.
- Pine Creek**—See Ellsford.
- Pine Creek**—See also Okanogan.
- Plain**—See Lake Wenatchee.
- Point Pulley & Puget Sound (surrounding west shoreline)**—K78BM, KIRO Inc., see Bunker (KIRO-TV Ch. 7 Seattle)—100-w.
- Port Angeles**—K61CG, Bonneville Holding Co., see Bunker (KIRO-TV Ch. 7 Seattle)—100-w.
- Prescott**—K66BT, Prescott School District No. 402-37, A St., Box 65, Prescott (KSPS-TV Ch. 7 Spokane)—10-w.
- Prescott**—K08DX, K10EJ, K12DM, Prescott TV System Inc., Prescott (KVEW Ch. 42 Kennewick; KEPR-TV Ch. 19 Pasco; KHQ-TV Ch. 6 Spokane).
- Puget Sound**—See Point Pulley.
- Puyallup**—K79BE, Bonneville Holding Co., see Bunker (KIRO-TV Ch. 7 Seattle)—100-w.
- Puyallup**—See also Narrows View.
- Quinault**—K07CS, K10CP, K12CL, Quinault TV Inc., Amanda Park (KOMO-TV Ch. 4 & KING-TV Ch. 5 Seattle; KOIN-TV Ch. 6 Portland).
- Quincy**—K21AJ, K24AI, K70EP, K83AJ, Quincy Valley TV Inc., 206 H St. SE, Quincy (KREM-TV Ch. 2, KXLY-TV Ch. 4, KSPS-TV Ch. 7 & KHQ-TV Ch. 6 Spokane)—20-w, 100-w, 20-w, 100-w.
- Randle**—See Morton.
- Rice**—See Kettle Falls.
- Richland, Kennewick & Pasco**—K66BW, Full Gospel Business Men's Fellowship International-Tri City Chapter, c/o Clifford Rice, 3112 W. 10th Ave., Kennewick (WDLI Ch. 17 Canton, OH via satellite)—100-w.
- Riverside**—K08CY, K10DM, K12CV, TV Reception District 1, Okanogan County, see Jackass Butte (KHQ-TV Ch. 6, KXLY-TV Ch. 4 & KREM-TV Ch. 2 Spokane).
- ★ **Riverside & vicinity**—K57BZ, TV Reception District 1 of Okanogan County, see Jackass Butte (KSPS-TV Ch. 7 Spokane)—100-w.
- Rock Island**—See Malaga.
- Royal City**—See Moses Lake.
- San Poll Valley**—See Keller.
- ★ **Seattle**—Ch. 52, Trinity Bcstg. of Seattle Inc., 815 NE Northgate Way, Seattle (KTBN-TV Ch. 40 Santa Ana, CA)—1000-w.
- ★ **Seattle**—Ch. 59, Neighborhood TV Co. Inc., Box 22073, Phoenix, AZ (KUSK Ch. 7 Prescott, AZ via satellite)—100-w.
- Seattle (Beach Dr. area)**—K02EO, Bonneville Holding Co., see Bunker (KIRO-TV Ch. 7 Seattle).
- Seattle (western shore of Lake Washington)**—K02CU, Gaylord Bcstg. Co., Box 11411, Tacoma 98411 OK (KSTW Ch. 11 Seattle-Tacoma).
- Skykomish**—K09LA, K11LG, K13LP, Upper Skykomish Valley TV District, Box 66285, Seattle (KOMO-TV Ch. 4, KING-TV Ch. 5 & KIRO-TV Ch. 7 Seattle).
- Soap Lake**—See Ephrata.
- South Shore**—See Lake Chelan.
- South Wenatchee**—See Malaga.
- Spokane (NW section)**—K10KI, Spokane TV Inc., see North Spokane (KXLY-TV Ch. 4 Spokane).
- Spokane (west sections)**—K13HE, Spokane TV Inc., see North Spokane (KXLY-TV Ch. 4 Spokane)—10-w.
- Spokane**—See also East Valley.
- Spokane**—See also NW Pacific Heights.
- Stellacoom**—See Narrows View.
- Stemilt**—See Colocum.
- ★ **Sunnyside**—K55CY, Full Gospel Business Men's Fellowship International, see Vancouver (WDLI Ch. 17 Canton, OH via microwave)—100-w.
- Suncrest**—See Long Lake.
- Sunnyslope**—See Malaga.
- Taholah**—K07HF, K09HM, K13HR, Quinault Tribal Council, Taholah (KOMO-TV Ch. 4 & KING-TV Ch. 5 Seattle; KSTW Ch. 11 Tacoma).
- ★ **Tacoma**—Ch. 45, Neighborhood TV Co. Inc., see Seattle (KUSK Ch. 7 Prescott, AZ via satellite)—100-w.
- Tonasket-Ellsford**—K08CX, K10DL, K12CX, TV Reception District 1, Okanogan County, see Jackass Butte (KHQ-TV Ch. 6, KREM-TV Ch. 2 & KXLY-TV Ch. 4 Spokane)—10-w each.
- ★ **Tonasket & vicinity**—K67CL, TV Reception District 1, Okanogan County, see Jackass Butte (KSPS-TV Ch. 7 Spokane)—100-w.
- Trout Lake**—K04GC, K05AP, K09KW, Trout Lake TV Assn., Trout Lake (KGW-TV Ch. 8, KPVT Ch. 12 & KOIN-TV Ch. 6 Portland, OR).
- Tunk Valley**—See Ellsford.
- Tunk Valley**—See also Okanogan.
- Twisp & Winthrop**—K08AY, K10BD, K12BA, TV Reception District 2 of Okanogan County, Winthrop (KREM-TV Ch. 2, KXLY-TV Ch. 4 & KHQ-TV Ch. 6 Spokane)—5-w each.
- Upper Squilchuck rural area**—K09FF, K11FJ, K13EZ, Apple Valley TV Assn. Inc., see Cashmere (KREM-TV Ch. 2, KXLY-TV Ch. 4 & KHQ-TV Ch. 6 Spokane).
- Vancouver**—K04EI, Vancouver School District 37, see Longview (KCPQ Ch. 13 Tacoma).

Translators—Washington

Vancouver, WA—Portland, OR—K61CL, Full Gospel Fellowship International, Portland Chapter, 1171 N.E. 72nd, Portland, OR (WDLI Ch. 17 Canton, OH via satellite)—100-w.

Vantage—See Beverly.

Wakefield—See Jackass Butte.

Walla Walla—K14AA, Spokane TV Inc., see North Spokane (KXLY-TV Ch. 4 Spokane)—100-w.

Warden—See Moses Lake.

Wenatchee—See Colocokum.

Wenatchee—See also East Wenatchee.

★ Wenatchee (& suburbs)—K43AC, Apple Valley ETV Assn., see Cashmere (KWSU-TV Ch. 10 Pullman)—100-w.

Westport—See Copalis.

White River—See Hood River, OR.

White Salmon—See Hood River, OR.

Wilson Creek—See Ephrata.

Winthrop—See Twisp.

Winton—See Merritt.

Wishka Valley—See Aberdeen.

WEST VIRGINIA

Charleston—W11AM, Gateway Communications Inc., 625 4th Ave., Huntington (WOWK-TV Ch. 13 Huntington).

Georges Run Road—W13AW, Short Gap TV Assn., Rte. 1, Keyser (WJAC-TV Ch. 6 Johnstown, PA)—5-w.

Grant County, Keyser & Mineral County (rural area)—W48AA, West Virginia Board of Regents, see Parkersburg (WNPB-TV Ch. 24 Morgantown)—1000-w.

Hampshire & Morgan County rural area—W60AB, West Virginia Educational Bcstg. Authority, see Parkersburg (WNPB-TV Ch. 24 Morgantown)—100-w.

★ Huntington—W55AT, Neighborhood TV Co. Inc., Box 22073, Phoenix, AZ (KUSK Ch. 7 Prescott, AZ via satellite)—100-w.

Keyser—See Grant County.

Martinsburg—W44AA, West Virginia Educational Bcstg. Authority, see Parkersburg (WNPB-TV Ch. 24 Morgantown)—1000-w.

★ Mathias—W17AL, Hardy County Rural Development Authority, Box N, Moorefield 26836 (WNPB-TV Ch. 24 Morgantown)—10-w.

Mineral County—See Grant County.

Moorefield—W70AE, W80AD, Valley TV Cooperative Inc., Moorefield (WUSA Ch. 9 Washington, DC; WJAC-TV Ch. 6 Johnstown, PA)—10-w each.

Morgan County—See Hampshire.

Parkersburg—W57AG, West Virginia Educational Bcstg. Authority, Suite B 424, State Capitol, Bldg. 6, Charleston (WPBY-TV Ch. 33 Huntington)—1000-w.

Romney—W69AC, West Virginia Educational

Bcstg. Authority, see above (WNPB-TV Ch. 24 Morgantown)—100-w.

Wheeling—W41AA, West Virginia Educational Bcstg. Authority, see Parkersburg (WNPB-TV Ch. 24 Morgantown)—1000-w.

Williamstown—W75AG, Gateway Communications Inc., see Charleston (WOWK-TV Ch. 13 Huntington).

WISCONSIN

★ Armstrong Creek—W39AE, State of Wisconsin Educational Communications Board, see River Falls (WLEF-TV Ch. 36 Park Falls)—100-w.

★ Bloomington—W49AG, State of Wisconsin Educational Communications Board, see River Falls (WHLA-TV Ch. 31 La Crosse)—100-w.

Darlington—W56AB, W67AC, W69AB, City of Darlington, 116 E. Louisa St., Darlington (WMTV Ch. 33, WHA-TV Ch. 21 & WKOW-TV Ch. 27 Madison)—100-w each.

Fond du Lac—W75AJ, Nationwide Communications Inc., 115 S. Jefferson St., Green Bay (WBAY-TV Ch. 2 Green Bay)—100-w.

Fond du Lac—W70AO, Hearst Corp., 759 N. 19th St., Milwaukee (WISN-TV Ch. 12 Milwaukee)—100-w.

★ Friendship—W53AC, State of Wisconsin Educational Communications Board, see River Falls (WHRM-TV Ch. 20 Wausau)—100-w.

Green Bay & Sheboygan—W08BW, Board of Lakeshore Vocational, Technical & Adult Education District, 115 S. Jefferson St., Green Bay (WBAY-TV Ch. 2 Green Bay)—10-w.

La Crosse—W83AH, KTTC TV Inc., 601 First Ave. SW, Rochester, MN (KTTC Ch. 10 Rochester, MN).

Ladysmith—W63AR, Hubbard Bcstg. Inc., 3415 University Ave., St. Paul, MN (KSTP-TV Ch. 5 Minneapolis-St. Paul, MN)—100-w.

★ Madison—W59AY, Neighborhood TV Co. Inc., Box 22073, Phoenix, AZ (KUSK Ch. 7 Prescott, AZ via satellite)—100-w. Note: Authorized as LPTV.

Milwaukee—W55AS, Weigel Bcstg. Co., 141 W. Jackson Blvd., Chicago, IL (WCIU-TV Ch. 26 Chicago, IL)—100-w. Note: Licensed as LPTV.

Prairie du Chien, WI & McGregor, IA—K12DZ, Young Bcstg. Inc., 3 E. 54th St., New York, NY 10022 (WKBT Ch. 8 La Crosse).

River Falls—W55AP, State of Wisconsin Educational Communications Board, 732 N. Midvale Blvd., Madison (WHWC-TV Ch. 28 Menomonee)—100-w.

Sayner & Vilas County—W57AR, Forward Telecasting Inc., 1114 Grand Ave., Wausau 54401 (WSAW-TV Ch. 7 Wausau)—1000-w.

Spooner—W57AS, Hubbard Bcstg. Inc., see Ladysmith (KSTP-TV Ch. 5 St. Paul-Minneapolis, MN)—100-w.

Upper Door County—See Washington Island Twp.

Vilas County—See Sayner.

Washington Island Twp. & Upper Door County—W55AO, State of Wisconsin Educational Communications Board, see River Falls (WPNE Ch. 38 Green Bay)—100-w.

WYOMING

Afton, Auburn, Fairview, Grover & Smoot—K110M, K13LY, Star Valley TV System, Box 23, Afton (KIDK Ch. 3 & KIFI-TV Ch. 8 Idaho Falls, ID)—1-w, 10-w.

Alta—See Driggs, ID.

Arapahoe, Fremont County (rural) & Riverton—K03ER, K05FT, Riverton Fremont TV Club Inc., 113 S. Second E., Box 628, Riverton (KCNC-TV Ch. 4 & KRMA-TV Ch. 6 Denver, CO)—10-w each.

Arvada & Horse Creek—K08GH, Arvada TV Assn., Arvada (KTWO-TV Ch. 2 Casper).

Auburn—See Afton.

Baggs—See Lower Snake River, CO.

Banner, Kerney, Lower Piney & Story—K05AW, Story-Banner Community TV, Box 234, Story (KTVO Ch. 2 Billings, MT).

Bear River, Evanston & Uinta County (rural)—K06IF, Bridger Valley, Daggett County ETV Cooperative Services Board, see Fort Bridger (KUED Ch. 7 Salt Lake City, UT)—10-w.

Beaver Ridge, Cora, Daniel, Green River & Pinedale area—K05DK, Cora Peak TV Assn., Daniel (KTWO-TV Ch. 2 Casper)—10-w.

Bedford, Etna, Freedom, Thayne & Turnerville—K05GJ, K07PB, K12LI, Lower Star Valley Non-Profit TV Assn., Box 276, Thayne (KIFI-TV Ch. 8 & KIDK Ch. 3 Idaho Falls, ID; KPVI Ch. 6 Pocatello, ID)—10-w each.

Big Goose & Ranchester—K04FD, Sheridan TV Translator Inc., see Fort MacKenzie (KTVO Ch. 2 Billings, MT).

Big Goose Community, Fort MacKenzie & Sheridan—K06AT, Sheridan TV Translator Inc., see Fort MacKenzie (KTWO-TV Ch. 2 Casper)—10-w.

Big Laramie Valley, Bosler & Laramie—K03CR, K10FQ, K12FY, Laramie Plains Antenna TV Assn. Inc., Box 188, Laramie (KUSA-TV Ch. 9, KCNC-TV Ch. 4 & KMGH-TV Ch. 7 Denver, CO)—10-w each.

Big Piney—K10HO, Upper Green River TV System, Big Piney (KTVX Ch. 4 Salt Lake City, UT)—10-w.

Big Piney, Boulder, Cottonwood Creek, Daniel, East Fork River, El Paso Natural Gas Camp, Fork River (rural), Horse Creek & Speedway Road—K07HM, K12AH, Upper Green River TV System, Big Piney (KTWO-TV Ch. 2 Casper; KIDK Ch. 3 Idaho Falls, ID).

Big Piney & La Barge—K04FV, Tulsa TV Assn., La Barge (KUTV Ch. 2 Salt Lake City)—5-w.

Blitter Creek, Recluse, Spotted Horse & Wildcat areas—K10BL, Spotted Horse TV Booster Club, Spotted Horse (KTWO-TV Ch. 2 Casper).

Bondurant area—K11MJ, K13NB, Hoback Basin TV, Bondurant (KIDK Ch. 3 Idaho Falls, ID; KTWO-TV Ch. 2 Casper).

Bondurant—K69DD, Harriscope Bcstg. Corp., 4200 E. 2nd, Casper (KTWO-TV Ch. 2 Casper)—100-w.

Bosler—See Big Laramie Valley.

Boulder—See Big Piney.

Bryan, Granger, Peru & Trona Plant (E of Granger)—K03ES, K06IW, K07OI, Upper Bear River TV Service, Box 547, Evanston (KSL-TV Ch. 5, KTVX Ch. 4 & KUTV Ch. 2 Salt Lake City, UT)—5-w each.

Buffalo—K06HM, K09KS, K13LI, Buffalo TV Assn., 80 S. Main St., Buffalo (KTWO-TV Ch. 2 Casper; KTVQ Ch. 2 Billings; KHSD-TV Ch. 11 Lead, SD)—10-w each.

California Oil Camp, Calpet, Fontenelle, La Barge & Utah Oil Camp—K06FD, K09IJ, Tulsa TV Assn., see Big Piney (KTVX Ch. 4 Salt Lake City, UT; KTWO-TV Ch. 2 Casper)—5-w, 1-w.

Calpet—See California Oil Camp.

Campbell County—See Wyodak.

Carbon County (rural) & Rawlins—K56AV, K58AM, Jeffrey City Community TV Assn., see Jeffrey City (KRMA-TV Ch. 6 & KCNC-TV Ch. 4 Denver)—100-w each.

Carlisle, Hulett, New Haven & Oshota—K07GL, Little Missouri Butte TV Assn., Hulett (KTWO-TV Ch. 2 Casper).

Carlisle, Inyan Cara, Sundance & Williams Divide—K09AC, K12AD, Sundance Community TV Assn., Sundance (KTWO-TV Ch. 2 Casper; KOTA-TV Ch. 3 Rapid City, SD).

Carter—K08HB, K10HR, K12ID, Upper Bear River TV Service, see Bryan (KTVX Ch. 4, KUTV Ch. 2 & KSL-TV Ch. 5 Salt Lake City, UT)—10-w each.

Casper—K06KH, Casper Community College District, 125 College Dr., Casper (KRMA-TV Ch. 6 Denver, CO)—100-w.

Casper, Glenrock, Midwest & rural areas—K20AB, Hi Ho Bcstg. Corp. of Wyoming, 1121 Arapahoe, Thermopolis (KFNE Ch. 10 Lander-Riverton)—1000-w.

Clark & rural area—K07QA, K09OH, K11PK, K13QA, Park County, Box 110, Cody (KRMA-TV Ch. 6 Denver, CO; KULR-TV Ch. 8, Billings, MT; KTWO-TV Ch. 2 Casper; KTVQ Ch. 2 Billings, MT)—10-w each.

Clarks Fork, WY and Cooke City & Silver Gate, MT—K11GE, K13FW, Shoshone River Power Inc., Box 780, Cody (KTVQ Ch. 2 & KULR-TV Ch. 8 Billings, MT).

Clarks Fork & Sugarloaf Mountain areas—K02LH, K06KT, Park County, see Clark (KRMA-TV Ch. 6 Denver, CO; KTWO-TV Ch. 2 Casper)—10-w each.

Clarks Fork (Yellowstone River) & Sugarloaf Mountain areas—K07GG, K09GI, Park County, see Clark (KTVQ Ch. 2 & KULR-TV Ch. 8 Billings, MT).

Clarks Fork Canyon & Sunlight Basin areas—K04DB, K05CC, Park County, see Clark (KTVQ Ch. 2 & KULR-TV Ch. 8 Billings)—10-w each.

Clear Creek Arva & Clearmont—K08JU, Clearcreek TV Booster Assn., Box 132, Clearmont (KTWO-TV Ch. 2 Casper).

- Clearmont—See Clear Creek.
- Cody—K06AZ, K11BZ, K13GJ, Cody TV Club, Rte. 1 (KULR-TV Ch. 8 & KTVQ Ch. 2 Billings; KTWO-TV Ch. 2 Casper).
- Cody, Powell & rural area—K47AD, K49AI, K51AK, K53AL, K55CA, Park County, see Clark (KCWY-TV Ch. 14 Casper; KRMA-TV Ch. 6 Denver, CO; KTWO-TV Ch. 2 Casper; KULR-TV Ch. 8 & KTVQ Ch. 2 Billings, MT)—100-w each.
- Cokeville—K08HM, K10IF, K13FS, Cokeville TV Corp., Box 317, Cokeville (KUTV Ch. 2, KTVX Ch. 4 & KSL-TV Ch. 5 Salt Lake City, UT).
- Cora—See Beaver Ridge.
- Cottonwood Campground—See Crooks Gap Mining & Oil Camps.
- Cottonwood Campground—See also Oil Camps.
- Cottonwood Creek—See Big Piney.
- Crooks Gap Mining & Oil Camps & Rural Cottonwood Campground—K06IK, Jeffrey City Community TV Assn., see Jeffrey City (KOUH-TV Ch. 4 Scottsbluff, NE)—10-w.
- Daniel—See Beaver Ridge.
- Daniel—See also Big Piney.
- Dayton & Tongue River—K05AC, K10AE, Dayton TV Assn., Box 123, Dayton (KTVQ Ch. 2 & KULR-TV Ch. 8 Billings, MT).
- Douglas—K04DE, K09KO, Douglas Entertainment Co., Rte. 1, Box 14, Douglas (KSTF Ch. 10 & KDUH-TV Ch. 4 Scottsbluff, NE).
- Douglas—K11RN, First National Entertainment Corp., 4700 N. State Rd. 7, Bldg. A, Fort Lauderdale, FL 33319 (KFNB Ch. 20 Casper)—10-w.
- Dry Lake, Point of Rocks & Thayer Junction—K07PJ, K09MJ, K11MR, Upper Bear River TV Service, see Bryan (KUTV Ch. 2, KSL-TV Ch. 5 & KTVX Ch. 4 Salt Lake City)—5-w each.
- Dubois—K04AF, K07HP, Dubois Community TV Club, Dubois (KFNE Ch. 10 Riverton; KTWO-TV Ch. 2 Casper).
- Dutch Creek area, Prairie Dog & Wyrano—K10GZ, K12CA, Wyrano TV Assn., Wyrano (KULR-TV Ch. 8 & KTVQ Ch. 2 Billings, MT).
- East Fork River—See Big Piney.
- Eden & Farson—K08IL, K12JZ, Sweetwater TV Co. Inc., 602 Broadway, Rock Springs (KUTV Ch. 2 & KSL-TV Ch. 5 Salt Lake City, UT)—5-w each.
- ★ Eden & Farson—K10JI, Sweetwater TV Co. Inc., see above (KTVX Ch. 4 Salt Lake City, UT)—5-w.
- Edgerton, Linch & Midwest—K07NZ, Salt Creek TV Assn. Inc., 524 Peake, Box 8, Midwest (KHSD-TV Ch. 11 Lead, SD)—10-w.
- El Paso Natural Gas Camp—See Big Piney.
- Elmo, Hanna & Medicine Bow—K08EH, Hanna-Elmo TV Assn., Box 111, Hanna (KTWO-TV Ch. 2 Casper).
- Encampment—K06BR, K08CP, Elk Mountain TV Co., Elk Mountain (KYCU-TV Ch. 5 Cheyenne; KTWO-TV Ch. 2 Casper)—10-w each.
- Etna—See Bedford.
- Evanston—See Bear River.
- Evanston & Upper Bear River Valley—K09JL, K11JQ, K13JV, Kibburn 1. Porter, Box 303, Lyman (KSL-TV Ch. 5, KUTV Ch. 2 & KTVX Ch. 4 Salt Lake City, UT)—5-w each.
- Fairview—See Afton.
- Farson—See Eden.
- Federal Mining Camp—K07OU, Federal-American Partners, Star Route, Gas Hills (KCNC-TV Ch. 4 Denver, CO).
- Fontenelle—See California Oil Camp.
- Fork River—See Big Piney.
- Fort Bridger, Little America, Lonetree, Mountain View & Opal—K09DI, K11DN, K13DH, Lyman TV Assn., Box 641, Lyman (KSL-TV Ch. 5, KUTV Ch. 2 & KTVX Ch. 4 Salt Lake City, UT).
- Fort Bridger, Little America, Lyman, McKinnon, Mountain View & Opal—K07LS, Bridger Valley, Daggett County ETV Cooperative Service Board, Box 163, Mountain View (KUED Ch. 7 Salt Lake City, UT).
- Fort MacKenzie & Sheridan—K10KP, Sheridan TV Translator Inc., Box 150, Sheridan 82801 (KULR-TV Ch. 8 Billings, MT)—10-w.
- Fort MacKenzie—See also Big Goose Community.
- Fort Washakie—See Lander.
- Freedom—See Bedford.
- Fremont County—See Arapahoe.
- Garland & Powell—K05AB, K12AE, City of Powell, Box 30, Powell (KULR-TV Ch. 8 & KTVQ Ch. 2 Billings, MT).
- Gillette—K04AB, Gillette TV Assn., Box 810, Gillette (KTWO-TV Ch. 2 Casper).
- Gillette—K06JM, Duhamel Bcstg. Enterprises, 518-1/2 St. Joseph St., Rapid City, SD (KSGW-TV Ch. 12 Sheridan)—10-w.
- Gillette—See also Wyodak.
- Glenrock—See Casper.
- Granger—See Bryan.
- Granger & Little America—K69BY, Rocky Mountain Communications Network Inc., 300 N. Center St., Casper (KWVY Ch. 13 Rock Springs)—100-w.
- Green River—See Beaver Ridge.
- Greybull—See Wood River.
- Hanna—See Elmo.
- Grover—See Afton.
- Hartville & Sunrise—K08FI, K12FE, Hartville Community TV, Box 33, Hartville (KTWO-TV Ch. 2 Casper; KYCU-TV Ch. 5 Cheyenne).
- Hoback Canyon—See Jackson.
- Hoback Junction—K11LL, K13LY, Hoback Community Non-Profit TV Assn., Star Rte., Box 32, Jackson (KIDK Ch. 3 & KIFI-TV Ch. 8 Idaho Falls, ID).
- Horse Creek—See Arvada.
- Horse Creek—See also Big Piney.
- Hudson & rural surrounding area—K11OI, K13OZ, Riverton-Fremont TV Club Inc., see Arapahoe (KTWO-TV Ch. 2 Casper; KCNC-TV Ch. 4 Denver, CO).
- Hulett—K08GI, Hulett TV Club, Hulett (KHSD-TV Ch. 11 Lead, SD).
- ★ Hulett—K09PG, Hulett TV Club, see above (KIVV-TV Ch. 5 Lead, SD).
- Hulett—See also Carlisle.
- Inyan Cara—See Carlisle.
- Jackson—K13FZ, Jackson Hole Translator Inc., Box 523 (KIFI-TV Ch. 8 Idaho Falls, ID)—10-w.
- Jackson—K56BT, Harriscope Bcstg. Corp., see Bondurant (KTWO-TV Ch. 2 Casper)—100-w.
- Jackson, Hoback Canyon & South Fork—K11GI, Idaho Falls Bcstg. Co. Inc., Box 2008, 1255 E. 17th St., Idaho Falls, ID (KIDK Ch. 3 Idaho Falls, ID).
- Jeffrey City—K07NI, K09MI, K11MN, Jeffrey City Community TV Assn., Box 306, Jeffrey City (KCWY-TV Ch. 14 & KTWO-TV Ch. 2 Casper; KRMA-TV Ch. 6 Denver, CO)—10-w each.
- Jeffrey City & rural area—K13NW, Jeffrey City Community TV Assn., see Jeffrey City (KCNC-TV Ch. 4 Denver, CO)—10-w.
- Kaycee—K06IA, Powder River TV Booster Assn., Kaycee (KHSD-TV Ch. 11 Lead, SD)—10-w.
- Kerney—See Banner.
- La Barge—K02GE, Tulsa TV Assn., see Big Piney (KSL-TV Ch. 5 Salt Lake City, UT).
- La Barge—See also Big Piney.
- La Barge—See also California Oil Camp.
- Lake Draw, Mondell, Newcastle & Skull Creek—K13JK, Newcastle TV Assn. Inc., see Newcastle (KIVV-TV Ch. 5 Lead, SD)—10-w.
- Lance Creek—K09JI, Lance Creek TV Club, Lance Creek (KOTA-TV Ch. 3 Rapid City, SD).
- Lander—K12HM, Lander Valley TV Assn., Box 15, Fort Washakie Rte., Lander (KTWO-TV Ch. 2 Casper).
- Lander, Riverton & Fort Washakie—K04KO, Harriscope Bcstg. Corp., see Bondurant (KTWO-TV Ch. 2 Casper)—100-w.
- Laramie—K08IQ, Stauffer Communications Inc., Box 119, Topeka, KS 66601 (KYCU-TV Ch. 5 Cheyenne)—100-w.
- Laramie—K57AF, K59AM, Laramie Plains Antenna TV Assn. Inc., Box 188, Laramie (KRMA-TV Ch. 6 & KWGN-TV Ch. 2 Denver, CO)—100-w each.
- Laramie—K70FC, Harriscope Bcstg. Corp., see Bondurant (KTWO-TV Ch. 2 Casper)—100-w.
- Laramie—See also Big Laramie Valley.
- Linch—See Edgerton.
- Little America—See Fort Bridger.
- Little America—See also Granger.
- Little America & McKinnon—K70EB, K72CX, K74DB, Daggett County TV Dept., County Courthouse, Manila (KUTV Ch. 2, KTVX Ch. 4 & KSL-TV Ch. 5 Salt Lake City, UT)—100-w each.
- Little Piney & Lower Piney—K04FC, Piney TV Assn., Banner (KTWO-TV Ch. 2 Casper).
- Lonetree—See Fort Bridger.
- Lovell—K04AA, K12AC, Lovell Byron Cowley TV, Box 458 (KULR-TV Ch. 8 & KTVQ Ch. 2 Billings, MT).
- ★ Lovell—K61BQ, Harriscope Bcstg. Corp., see Bondurant (KULR-TV Ch. 8 Billings, MT)—100-w.
- Lower Piney—See Banner.
- Lower Piney—See also Little Piney.
- Lucerne District, Owl Creek & Thermopolis—K05EA, Hot Springs Booster TV Inc., 944 Arapahoe, Thermopolis (KTWO-TV Ch. 2 Casper).
- Lummus Co. Housing Facility—See Allied Chemical Co.
- Lusk—K08AJ, K12IS, Lusk TV Club, Lusk (KYCU-TV Ch. 5 Cheyenne; KTWO-TV Ch. 2 Casper).
- Lyman—See Fort Bridger.
- Mammoth & Yellowstone National Park—K06AD, K10JH, K12GD, Mammoth Community TV, Box 255, Yellowstone National Park (KIDK Ch. 3 Idaho Falls, ID; KTVQ Ch. 2 & KULR-TV Ch. 8 Billings, MT)—5-w, 1-w, 5-w.
- Manderson & rural area—K03GF, K06KW, K07SU, K13TX, Town of Manderson, Manderson (KRMA-TV Ch. 6 Denver, CO; KTWO-TV Ch. 2 Casper; KTVQ Ch. 2 & KULR-TV Ch. 8 Billings, MT).
- McKinnon—See Little America.
- McKinnon—See also Fort Bridger.
- Medicine Bow—K07LI, K09LS, K13MP, Town of Medicine Bow, Medicine Bow (KMGH-TV Ch. 7 & KUSA-TV Ch. 9 Denver, CO; KTWO-TV Ch. 2 Casper).
- Medicine Bow—See also Elmo.
- Meeteetse—K09BP, K12BP, Meeteetse Community TV, Box 355, Meeteetse (KTVQ Ch. 2 & KULR-TV Ch. 8 Billings, MT).
- Meeteetse & rural area—K63BO, K65BW, K67CB, K69CS, Park County, see Clark (KRMA-TV Ch. 6 Denver, CO; KTWO-TV Ch. 2 Casper; KULR-TV Ch. 8 & KTVQ Ch. 2 Billings, MT)—100-w each.
- Midwest—See Casper.
- Midwest—See also Edgerton.
- Mondell—See Lake Draw.
- Moorcroft—K06HL, K09KR, Moorcroft Community TV Inc., Box 389, Moorcroft (KHSD-TV Ch. 11 Lead, SD; KTWO-TV Ch. 2 Casper).
- Mountain View—See Fort Bridger.
- Newcastle—K07AC, K09AD, Newcastle TV Assn. Inc., Box 331, Newcastle (KDUH-TV Ch. 4 Scottsbluff, NE; KTWO-TV Ch. 2 Casper).
- Newcastle—See also Lake Draw.
- New Haven—See Carlisle.

Translators—Wyoming

- North Fork**—K07RS, K09SF, Park County, see Clark (KRMA-TV Ch. 6, Denver, CO; KTWO-TV Ch. 2 Casper).
- North Shoshone Fork**—See Shoshone River.
- Opal**—See Fort Bridger.
- Orchard Ranch Ltd.**—K05CE, Orchard Ranch Ltd., N. Wood Rte., Ten Sleep (KTWO-TV Ch. 2 Casper).
- Osage**—K08BI, Osage TV Assn. Inc., Osage (KTWO-TV Ch. 2 Casper).
- Oshota**—See Carlisle.
- Owl Creek**—See Lucerne District.
- Pacific Power & Light Co.'s Steam Generating Plant Work Camp, Sweetwater County** (located several miles from Point of Rocks)—K08IG, Sweetwater TV Co. Inc., see Eden (KTWO-TV Ch. 2 Casper).
- Passaic**—See Otter, MT.
- Peru**—See Bryan.
- Pinedale**—K70AX, Town of Pinedale, Pinedale Power & Light Co., Pinedale (KIDK Ch. 3 Idaho Falls, ID)—20-w.
- Pinedale**—See also Beaver Ridge.
- Point of Rocks**—See Dry Lake.
- Powell**—See Cody.
- Powell**—See also Garland.
- Prairie Dog**—See Dutch Creek.
- Ranchester**—K12AX, Ranchester TV Assn., Box 4, Ranchester (KTWO-TV Ch. 2 Casper).
- Ranchester**—See also Big Goose.
- Rawlins**—See Carbon County.
- ★ **Rawlins & Sinclair**—K11PJ, Harriscope Bcstg. Corp., see Bondurant (KTWO-TV Ch. 12 Casper)—100-w.
- Recluse**—K05EN, Recluse TV Club, Box 132, Clearmont (KHSO-TV Ch. 11 Lead, SD).
- Recluse**—See also Bitter Creek.
- Riverton**—K08GO, Riverton-Fremont TV Club Inc., Box 628, Riverton (KTWO-TV Ch. 2 Casper).
- Riverton**—See also Arapahoe.
- Riverton**—See also Lander.
- Riverton & rural area**—K12MJ, Riverton Fremont TV Club Inc., 113 South 2nd East, Riverton (KCWY-TV Ch. 14 Casper)—5-w.
- Rock River**—K04KW, K07JE, K09FY, K13KE, Town of Rock River, Rock River (KCNC-TV Ch. 4 & KMGH-TV Ch. 7 Denver, CO; KYCU-TV Ch. 5 Cheyenne; KUSA-TV Ch. 9 Denver, CO)—10-w, 1-w, 10-w, 1-w.
- Rozet**—K13IP, Rozet TV Club, Rozet (KTWO-TV Ch. 2 Casper).
- Saratoga & rural area**—K11ER, K13EI, Elk Mountain TV Co., Elk Mountain (KYCU-TV Ch. 5 Cheyenne; KTWO-TV Ch. 2 Casper)—10-w each.
- Saratoga & rural area**—K07NT, K09OC, Jeffrey City Community TV Assn., see Jeffrey City (KCNC-TV Ch. 4 & KRMA-TV Ch. 6 Denver, CO)—5-w each.
- Shell**—K05GE, K12KT, Shell TV Assn., Shell (KULR-TV Ch. 8 Billings, MT; KTWO-TV Ch. 2 Casper).
- Sheridan**—K55BL, Harriscope Bcstg. Corp., see Bondurant (KTWO-TV Ch. 2 Casper).
- Sheridan**—See also Fort MacKenzie.
- Sheridan & surrounding rural areas**—K07HC, KTVQ Inc., 3203 3rd Ave N, Box 2257, Billings, MT (KTVQ Ch. 2 Billings, MT)—100-w.
- Shoshone River (north & south fork rural areas) & Diamond Basin**—K04DA, K05CB, Park County, see Clark (KTVQ Ch. 2 & KULR-TV Ch. 8 Billings, MT)—10-w each.
- Shoshone River (upper south fork)**—K11GG, K13FX, Park County, see Clark (KTVQ Ch. 2 & KULR-TV Ch. 8 Billings, MT)—5-w each.
- Shoshoni**—K13NZ, Shoshone TV Assn., Box 265, Shoshoni (KTWO-TV Ch. 2 Casper).
- Sinclair**—See Rawlins.
- Skull Creek**—See Lake Draw.
- Smoot**—See Afton.
- South Fork**—K02LG, K06KS, Park County, see Clark (both KRMA-TV Ch. 6 Denver, CO)—1-w, 10-w.
- South Fork**—See Jackson.
- South Park**—K07KS, Idaho Falls Bcstg. Co., Box 2008, 1255 E. 17th St., Idaho Falls, ID 83401 (KIDK Ch. 3 Idaho Falls, ID).
- South Park**—K09LF, Post Co., Box 2148, Idaho Falls, ID 83401 (KIFI-TV Ch. 8 Idaho Falls, ID).
- Speedway Road**—See Big Piney.
- Spotted Horse**—See Bitter Creek.
- Story**—See Banner.
- Sugarloaf Mountain**—See Clarks Fork.
- Sundance**—See Carlisle.
- Sunlight Basin**—K13SP, Park County, see Clark (KTWO-TV Ch. 2 Casper).
- Sunlight Basin**—See also Clarks Fork Canyon.
- Sunlight Basin (rural) & Clark Fork area**—K11QL, Park County (KRMA-TV Ch. 6 Denver, CO)—10-w.
- Sunrise**—See Hartville.
- Superior**—K12FH, Sweetwater TV Co., see Eden (KTWO-TV Ch. 2 Casper).
- Superior**—K03FD, K06JQ, K07PO, Superior Community TV, Box 74, 65 B St., Superior (KTVX Ch. 4, KSL-TV Ch. 5 & KUTV Ch. 2 Salt Lake City, UT).
- Ten Sleep**—K09EL, Ten Sleep Free TV Club, Box 114, Ten Sleep (KTWO-TV Ch. 2 Casper).
- Thayer Junction**—See Dry Lake.
- Thayne**—See Bedford.
- Thermopolls**—See Lucerne District.
- Tongue River**—See Dayton.
- Trona Plant**—See Bryan.
- Turnerville**—See Bedford.
- Uinta County (rural)**—See Bear River.
- Upper Bear River Valley**—See Evanston. see Adjuntas (WKAQ-TV Ch. 2 San Juan)—10-w.
- Upper Greybull River & Wood River rural areas**—K06DJ, K13FO, Park County, see Clark (KTVQ Ch. 2 & KULR-TV Ch. 8 Billings, MT)—10-w each.
- Upton**—K07BZ, K13BJ, Upton Community TV, Box 158, Upton (KOTA-TV Ch. 3 Rapid City, SD; KTWO-TV Ch. 2 Casper).
- Utah Oil Camp**—See California Oil Camp.
- Wamsutter**—K13KN, Town of Wamsutter, c/o Mayor's Office, Wamsutter (KTWO-TV Ch. 2 Casper).
- Wheatland**—K03EU, K06JG, K08GL, K12HE, Wheatland Rural Electric Assn., Box 1209, Wheatland (KYCU-TV Ch. 5 Cheyenne; KTNE-TV Ch. 13 Alliance, NE; KDUH-TV Ch. 4 Scottsbluff, NE; KTWO-TV Ch. 2 Casper)—5-w, 5-w, 1-w, 5-w.
- Wildcat**—See Bitter Creek.
- Williams Divide**—See Carlisle.
- Wood River**—K07RT, Park County, see Clark (KRMA-TV Ch. 6 Denver, CO).
- Wood River**—See also Upper Greybull River.
- Wood River & upper Greybull areas**—K04LA, Park County, see Clark (KTWO-TV Ch. 2 Casper)—10-w.
- Worland**—K04DZ, K12BK, Farmers TV Assn., Box 541, Worland (KULR-TV Ch. 8 Billings, MT; KTWO-TV Ch. 2 Casper).
- Wyarno**—See Dutch Creek.
- Wyodak, Gillette & Campbell County (rural)**—K08AA, Wyodak TV Assn., Box 149, Gillette (KTWO-TV Ch. 2 Casper)—10-w.
- Yellowstone National Park**—See Mammoth.
- Yellowstone River**—See Clarks Fork.
- Fajardo**—W56BC, WPRV-TV Inc., Call Box 13 Puerto Real, Fajardo 00740 (WPRV-TV Ch. 13 Fajardo)—100-w.
- ★ **Guanica**—Ch. 8, Western Bcstg. Corp. of Puerto Rico, Box 1200, Mayaguez 00709-1200 (WOLE-TV Ch. 12 Aguadilla-Mayaguez).
- Guayama**—W08AB, Island Translator System, Box 532, Guayama (WLIH Ch. 11 Caguas).
- Jayuya**—W83AQ, Blair Bcstg. of Puerto Rico, see Adjuntas (WKAQ-TV Ch. 2 San Juan)—100-w.
- Maricao**—W82AM, American Colonial Bcstg. Corp., see Aguadilla (WSUR-TV Ch. 9 Ponce)—100-w.
- Maricao, Sabana Grande & San German**—W72AQ, Blair Bcstg. of Puerto Rico, see Adjuntas (WKAQ-TV Ch. 2 San Juan)—100-w.
- Mayaguez**—W08BM, Telecinco Inc., Darlington Bldg., Box 43, Mayaguez 00708 (WORA-TV Ch. 5 Mayaguez-Aguadilla). Note: Licensed as LPTV.
- Mayaguez**—W22AB, Blair Bcstg. of Puerto Rico, see Adjuntas (WKAQ-TV Ch. 2 San Juan)—1000-w.
- Orocovis**—W56AA, SFN Communications of Puerto Rico Inc., see Adjuntas (WAPA-TV Ch. 4 San Juan)—100-w.
- ★ **Sabana Grande & San German**—W10AS, American Colonial Bcstg. Corp., see Aguadilla (WSUR-TV Ch. 9 Ponce)—10-w.
- ★ **Sabana Grande & San German**—Ch. 8, Western Bcstg. Corp. of Puerto Rico, see Guanica (WOLE-TV Ch. 12 Aguadilla-Mayaguez).
- Sabana Grande**—See also Maricao.
- San German**—W50AA, Western Bcstg. Corp. of Puerto Rico, see Guanica (WOLE-TV Ch. 12 Aguadilla-Mayaguez)—100-w.
- San German**—See also Maricao.
- San German**—See also Sabana Grande.
- San Sebastian**—W38AB, Ponce Television Corp., see Caguas (WLUZ-TV Ch. 7 Ponce)—1000-w.
- Utua**—W08AS, Dept. of Education of Puerto Rico, Zequeira Bldg., Stop 35, Hato Rey (WIPR-TV Ch. 6 San Juan).
- Utua**—W43AA, SFN Communications of Puerto Rico Inc., see Adjuntas (WAPA-TV Ch. 4 San Juan)—100-w.
- Utua**—W70AW, Blair Bcstg. of Puerto Rico Inc., see Adjuntas (WKAQ-TV Ch. 2 San Juan)—100-w.
- Yauco**—W42AA, Blair Bcstg. of Puerto Rico, see Adjuntas (WKAQ-TV Ch. 2 San Juan)—100-w.

GUAM

Merizo—K04JG, Guam Educational Telecommunications Corp., Box 3615, Agana (KGTG Ch. 12 Agana)—10-w.

PUERTO RICO

Adjuntas—W82AL, Blair Bcstg. of Puerto Rico Inc., 1290 Ave. of the Americas, New York, NY (WKAQ-TV Ch. 2 San Juan)—100-w.

Adjuntas—W49AC, SFN Communications of Puerto Rico Inc., Box 2050, San Juan 00936 (WAPA-TV Ch. 4 San Juan)—100-w.

Aguada & Aguadilla—W32AA, Blair Bcstg. of Puerto Rico Inc., see Adjuntas (WKAQ-TV Ch. 2 San Juan)—1000-w.

Aguadilla—W10AN, American Colonial Bcstg. Corp., Box 4189, San Juan (WSUR-TV Ch. 9 Ponce).

Aguadilla—See also Aguada.

Caguas—W58AA, Ponce TV Corp., Darlington Bldg., Marina St., Ponce (WLUZ-TV Ch. 7 Ponce)—1000-w.

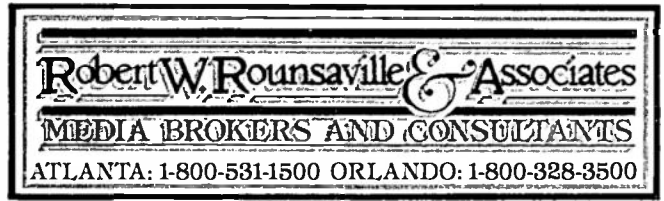
Fajardo—W09AT, Blair Bcstg. of Puerto Rico,

VIRGIN ISLANDS

Christiansted (various small & rural areas)—W05AW, Virgin Islands Public TV System, Box 7077, Charlotte Amalie (WTJX-TV Ch. 12 Charlotte Amalie)—10-w.

Charlotte Amalie—W05AS, Eif-Virgin Islands Communications Inc., Sunny Isle Shopping Center, St. Croix (WSVI Ch. 8 Christiansted)—10-w.

★ Fredericksted (surrounding area), St. Croix—W15AA, Virgin Islands Public TV System, see Christiansted (WTJX-TV Ch. 12 Charlotte Amalie)—100-w.



Translators Owned & Operated By Television Stations

August 1986

All stations are licensed unless preceded by a star (★) which indicates CP status. These stations are included in the complete listing of Translator Stations which precedes this section.

ALABAMA

WBMG Birmingham: W68AH Cahaba Hts., Mountain Brook & Vestavia Hills.

WIIQ Demopolis: ★ W58JC Jackson.

WDHN Dothan: W55AR Andalusia.

WTVY Dothan: ★ W56AW Fort Walton Beach, FL.

WFIQ Florence: W74AL Guin; W70AN Hampton; W72AH Winfield.

ALASKA

KAKM Anchorage: K67AY Bird Point interfacing with Girdwood; K39AA Clam Gulch & Homesites; K05FW Girdwood; K45AB Kasilof; K12LA Kenai & Soldotna; K46AC North Kenai; K07PG Seward; K49AU Sutton.

KTUU-TV Anchorage: K04DS Cooper's Landing & Upper Kenai River area; K09GC Kasilof, Kenai, Soldotna & Sterling; K09JE Palmer; K09GZ Sutton; K0900 Talkeetna.

KIMD Anchorage: K05HC Kenai; K13TR Seldovia; K33AF Ninitchik; K47AM Indian/Bird Creek; K08KA Girdwood; K61CB Eagle River; K06KG Talkeetna; K05FU Sutton.

KTVK Anchorage: K66CF Sutton; K04DD Talkeetna.

KYUK-TV Bethel: K10KV Alakanuk; K03EA Alakanuk & Mountain Village; K13MX Aniak, Kalskag & Russian Mission; K10JN Cape Newenham & Kongiganak; K12KE Chevak & Hooper Bay; K03EH Crooked Creek; K07LR Eek & Tuntululiak; K10JM Georgetown & Stony River; K11MX Goodnews Bay; K02JA Kongiganak; K07PC Kotlik; K13NS Kwigillingok & Mekoryuk; K02JC Kwiguk; K09MB Marshall & Pilot Village; K11MG Pitkas & St. Mary's; K07NQ Platinum; K11DG Quinhagak; K08ID Tulusak; K02JB Tununak; K07PT White Bear.

KATN Fairbanks: K13KU Delta Junction; K13MZ Healy.

KTVF Fairbanks: K07NJ Clearwater, Delta Junction & Fort Greeley; K07EU Nenana; K03ED Tanacross & Tok; K07MY Glenallen; K07MZ Isabell.

KUAC-TV Fairbanks: K05FI Delta Junction; K07ND Healy; K06JX Manley Hot Springs; K04HL Nenana.

KJUD Juneau: K110X Airport Area, Auke Bay, Gastineau Channel & Mendenhall Glacier area; K130C Douglas/Juneau.

ARIZONA

KAET Phoenix: K42AC Clarkdale, Cornville, Cottonwood & Prescott Valley; ★ K66BS Flagstaff; K55DB Prescott & Chino Valley.

KPHD-TV Phoenix: K09KV Prescott; K40AD Clarkdale, Cornville & Cottonwood; K59CI Globe & Miami; K64BI Flagstaff.

KTSP-TV Phoenix: K36AE Clarkdale & Verde Valley; K68BW East Flagstaff & Leupp; K13JI Flagstaff; K04AI Prescott; K09JZ Winslow.

KPAZ-TV Phoenix: ★ K57BD Bisbee, Green Valley, Patagonia, Sierra Vista, Sonoita & Tucson; K58AV Clarkdale, Cottonwood & Jerome; K62BA Flagstaff.

KTVK Phoenix: K38AI Cottonwood, Clarkdale & Cornville; K60BP Flagstaff; K11LC Prescott.

KUSK Prescott: K27AN Phoenix.

KGUN-TV Tucson: K02BW Casas Adobes; K48AV Oro Valley.

KOLD-TV Tucson: K07DA Casas Adobes.

KUAT-TV Tucson: K27AT Tucson.

KVDA-TV Tucson: K64BV Casas Adobes.

ARKANSAS

KAIT-TV Jonesboro: K11JW Blytheville.

KETS Little Rock: K13MV Eudora.

KTHV Little Rock: K13HP Euclid Heights & Hot Springs.

CALIFORNIA

KHSL-TV Chico: K76BG Chester, Greenville & Westwood; K11JU Quincy; K06GZ Whitmore; K13JT Burney & Hat Creek; K04GG Bieber, Fall River Mills & Little Valley; K13FC Castella; K04BT Castella, Mount Shasta, North Dunsuir & South Dunsuir; K78AN Weed & Yreka; K04CM Montague, Weed & Yreka.

KIEM-TV Eureka: K08HE Garberville & Redway; K11IQ Orleans; K08FV Rio Dell; K08GR Willow Creek.

KVIQ-TV Eureka: K10HX Garberville; K10FS Rio Dell & Scotia.

KFSN-TV Fresno: K71BC Lemoncove & Woodlake.

KFTV Hanford-Fresno: ★ K39AB Bakersfield.

KMST Monterey-Salinas: K59AY Hollister; K57AV Santa Cruz.

KESQ-TV Palm Springs: K82BQ Hemet, Joshua Tree, San Jacinto, Snow Peak, Twenty-nine Palms & Yucca Valley.

KRCR-TV Redding: K66BY Alturas; K02FB Bieber, Little Valley & Lookout; K05DQ Burney, Fall River Mills & McArthur; K08FZ Colusa, Maxwell & Williams; K10HP Eagle Lake & Spaulding areas; K02FF Lakehead; K05DZ North Arm of Indian Valley & Quincy; K05DY O'Brien; K08FO Oroville; K05EM Paradise; K13JG Weed; K13LO Yreka; K05BR Castella, Mount Shasta, North Dunsuir & South Dunsuir; K11LD Likely.

KSBW-TV Salinas-Monterey: K13GS Carmel Valley Village; K02DC Sycamore Flats & Upper Arroyo.

KSCI San Bernardino: K48AL Poway, San Diego & surrounding areas.

KCST-TV San Diego: K62AK La Jolla.

KPBS-TV San Diego: K67AM La Jolla; K59AL University of California, University City & Torrey Pines.

KICU-TV San Jose: K29AB Salinas & Monterey.

KNTV San Jose: K56BR Palo Alto, Mountain View, Los Altos, Sunnyvale, Saratoga, Los Gatos & San Jose.

KTEH San Jose: K25AC Capitola, Watsonville, Santa Cruz, Salinas & Monterey; K65AW Gilroy & San Martin; K82BC Morgan Hill.

KSBY-TV San Luis Obispo: K59CD Santa Barbara.

KTBN-TV Santa Ana: K64AT Adelanto, Apple Valley, Phelan, Silver Lakes & Victorville; K65CA Arvin & Lamont; K55CN Bakersfield; K60BB Desert Hot Springs; K62AN Lancaster, Palmdale & Quartz Hill; K66BM Palm Springs; K55CC Thousand Oaks; K57BT Denver, CO.

KEYT Santa Barbara: K57BC Morro Bay, Paso Robles & San Luis Obispo; K57BS Santa Barbara, Santa Cruz Island, Ventura & Oxnard.

KCDY-TV Santa Maria: K10FK San Luis Obispo.

KMPH Visalia-Fresno: K55BZ Cathays Valley, Hornitos & Planada.

COLORADO

KBDI-TV Broomfield: ★ K11QJ, K60CF Boulder.

KKTV Colorado Springs: K10LI Canon City; K56BG Eight Mile Ridge & Royal Gorge; K57CB Romeo, La Jara, Manassa, Antonio & Alamosa.

KROD-TV Colorado Springs: K03CO Alamosa; K81BI Buena Vista, Leadville, Mosca & Salida; K12ME Canon City; K74DM Eight Mile Ridge & Royal Gorge; K74DU Mt. Massive Trout Club & vicinity.

KREZ-TV Durango: K06JF Cortez; K68AZ Durango & Hermosa; K66AT Mancos & rural areas; K66AV Nutria & Sunetha; K02IL Pagosa Springs.

KJCT-TV Grand Junction: K28AD Montrose.

KREX-TV Grand Junction: K02AF Carbondale; K03EQ Douglas Creek rural area; K07GD Glenwood Springs & rural area; K02HW Grand Valley; K70EM Little Cimarron Creek rural area; K07JF New Castle; K13AO New Castle, Rifle, Carbondale, Cattle Creek, Missouri Heights & Glenwood Springs; K02GG Rifle; K03DY Rutison; K08HT Upper Divide Creek.

KREY-TV Montrose: K09MR Gateway; K02GC Naturita, Norwood, Nucla & Paradox; K06GQ Naturita; K03FX Placerville; K03AY Ridgway.

KTSC Pueblo: ★ K04KB Aguilar; K55CL Alamosa, La Jara, Manassa, Romeo & Antonito; K21AB Colorado Springs; K02KJ Del Norte; K03FR La Veta; K07PA Manitou Springs; K53AR Salida, Buena Vista, Center & Monte Vista; K02KI San Luis; K69CX Trinidad, Valdez & Hoehne.

KDAA-TV Pueblo-Colorado Springs: K30AA Colorado Springs.

CONNECTICUT

WEDH Hartford: W61AC Waterbury.

WVIT Hartford-New Britain: W59AA West Haven.

FLORIDA

WPAN Fort Walton Beach: W69AU Mobile, AL.

WCIX Miami: W61AA Fort Lauderdale; W69AA Hollywood; W64AD North Fort Lauderdale.

WPTV Palm Beach: W64AX Vero Beach.

WTOG St. Petersburg: W21AB Fort Pierce, Stuart & Vero Beach; W61AK Inverness; W29AB Ocala; W61AP Okeechobee; ★ W27AE Sebring.

WFSU-TV Tallahassee: W22AD Panama City & adjacent communities.

GEORGIA

WCLP-TV Chatsworth: W65AD Cedartown; WZ7AA Draketown; W51AB Flintstone, rural areas of Dade & Walker Counties; W50AB Hiawassee; W35AA Lafayette; W04BJ Young Harris.

WJSP-TV Columbus: W49AD Carrollton; W48AB Columbus.

WCES-TV Wrens: W52AA Carnesville; W60AE Elberton; W22AC Hartwell & Royston; W68AF Toccoa.

HAWAII

KGMB Honolulu: K69BZ Lihue; K57BI Waimea.

KHET Honolulu: K63AZ Anahola; K68BE Hanalei & Princeville; K63AI Kaunakani; K62AQ Kilauea; K67AV Lihue; K63AA Waialua; K66AY Waipake.

KHON-TV Honolulu: K55DZ Lihue.

KITV Honolulu: K51BB Lihue.

KMEB-TV Walluku: K69CF Hawaiian Ocean View Estates; K04FE Hilo; K56BD Kilauea Military Camp; K63BB Naalehu & Pahala; K67BA Hakalau.

IDAHO

KAID Boise: K09LO Cascade; K11PB Cambridge & Midvale; K05GO Council; K69CK Crouch & Garden Valley; K13QF Glens Ferry; K05FG McCall; K13LR Twin Falls.

KBCI-TV Boise: K09HN Cambridge & Midvale; K11GR Cascade; K09HS Glens Ferry; K04EF Hailey, Ketchum & Sun Valley; K13IA Lowman; K10FD McCall & New Meadows; K10GQ Huntington, OR; K11LS Jordan Valley, OR.

KTVB Boise: K13ST Boise & Colliester; K05DC Cambridge & Midvale; K13GO Cascade; K05DD Glens Ferry; K13SO McCall & New Meadows; K13SL Huntington, OR.

KIDK Idaho Falls: K10AW Challis; K11CP Lava Hot Springs; K65AZ Albion, Burley & Rupert, ID; K11GI Jackson, Hoback Canyon & South Park, WY.

KIFI-TV Idaho Falls: K61AP Albion, Burley & Rupert; K13RV, K61CI Leadore; K12MA Rexburg, St. Anthony & Sugar City; K13CO Lava Hot Springs; K05CJ Challis; K13FZ Jackson, WY; K13LY Hoback Junction, WY; K09LF South Park, WY.

KUID-TV Moscow: K59BW Bonners Ferry; K26AD Coeur d'Alene & Post Falls; K59BA Cottonwood, Craigmont, Grangeville & Nezperce; K11KO Kamiah; K67BX Kellogg; ★ K05GQ Kooskia & Stites; K64BR Lewiston; ★ K57CM Priest Lake rural area; ★ K64BD Priest River & Sandpoint; K69CN Rose Lake & St. Maries.

KIVI Nampa: K27AO Twin Falls.

KISU-TV Pocatello: K69DC Albion, Burley, Heyburn, Oakley, Paul & Rupert; K12LS Challis & Ellis rural area; K13OE Driggs, Tetonian & Victor; K69CL Georgetown; K13QH Irwin & Swan Valley; K59BY Lava

Hot Springs; K62BD Malad; K02LR May rural area; K57BN Montpelier; K57CI Salmon.

KPVI Pocatello: K63BX Burley & Rupert area; K51AU Twin Falls & Jerome; K05HQ Ashton; K13UF Rexburg.

KMVT Twin Falls: K09IR Albion, Elba, Idaho home rural area & Malta; K59CC Burley, Rupert & Albion; K04EN Glens Ferry; K57CC Hagerman; K09AQ Ketchum; K13HG Ketchum, Sun Valley & Warm Springs.

ILLINOIS

WAND Decatur: W68AA Danville.

WSIL-TV Harrisburg: K10KM Cape Girardeau, MO.

IOWA

KGAN Cedar Rapids: K12EA Decorah; K74CU Iowa City; K13MN Washington.

KYIN Mason City: K14AF Decorah; K38AB Fort Madison; K33AA, Ottumwa. Note: All licensed to Iowa Public Bcstg. Board.

KCAU-TV Sloux City: K80BU Elgin, Elkhorn Valley, Neligh & Tilden; K74CL Inman & O'Neill; K74CE Norfolk, all NE.

KMEG Sloux City: K79CE Norfolk, NE.

KTIV Sloux City: K83BF Elgin, Elkhorn Valley Neligh & Tilden; K77BO Inman & O'Neill; K77BK Norfolk, all NE. Note: K83BF issued CP for change to Ch. 39.

KANSAS

KSNC Great Bend: K18AA Salina.

WIBW-TV Topeka: K07JL Lawrence; K08ED Marysville; K07GF Topeka.

KAKE-TV Wichita: K71BP Great Bend; K70FE Hays; K71BO Herington; K75CB Russell; K34AA Salina.

KSNW Wichita: K18AA Salina.

KENTUCKY

WCVN Covington: K56AT Augusta.

WKHA Hazard: W09AX Cowan Creek, Eolia & Oven Fork; W66AH Mayking & Whitesburg.

WKMA Madisonville: W55AJ Hawesville; ★ W64AV Hopkinsville.

WKMR Morehead: W10AR Louisa.

WKON Owenton: W56AM Falmouth.

WPSD-TV Paducah: W10AH Carbondale, IL.

WKSD Somerset: W12AY Artemus, Barbourville, Boone Heights & Heidrick; W08BL Pinesville; W55AL Tompkinsville, KY.

LOUISIANA

KNDE-TV Monroe: K18AB El Dorado, AR.

KTVE Monroe-El Dorado: K02AW Monroe.

MAINE

WCBB Augusta: W03AM Bridgton, Harrison & North Bridgton; ★ W04BS Bethel, Greenwood & Locke Mills.

WABI-TV Bangor: W61AO Calais.

WLBZ-TV Bangor: W57AQ Calais; W04AK Waterville.

WAGM-TV Presque Isle: W11AA Madavaska.

WMEM-TV Presque Isle: W04BH Allagash; W04AY St. Francis.

MARYLAND

WMPT Annapolis: W62AY Frederick.

WWPB Hagerstown: W36AB Oakland.

MASSACHUSETTS

WCVX Vineyard Haven: W67BA Dennis.

MICHIGAN

WCML-TV Alpena: W69AV Leeland & surrounding area; W46AD Traverse City.

WLUC-TV Marquette: W05AQ Calumet; W76AI Escanaba; W08BG Iron Mountain; W70AZ L'Anse.

MINNESOTA

KBJR-TV Duluth-Superior: K82AF Cass Lake; K61BH Deer River; K65BJ Grand Marais; K59BJ Grand Portage.

KDLH-TV Duluth-Superior: K70DH Aitkin; K74CM Brainerd; K78AK Cass Lake; K59BQ Deer River; K63BI Grand Marais; K57BH Grand Portage.

WDIO-TV Duluth: K66BI Aitken; K57BJ Brainerd; W61AF Grand Marais; K55BR Grand Portage.

WDSE-TV Duluth-Superior: K72CZ Grand Marais; K77BW Grand Portage.

KTTC Rochester: K70DR Blue Earth; K79BK Fairmont; K74CZ Winona; W83AH La Crosse, WI.

KSTP-TV St. Paul-Minneapolis: K24AE Alexandria; K22AC Brainerd; K63BW Donnelly & Herman; K69DA Little Falls; K32AE Long Prairie; K30AC Marshall; K32AF St. James; K57CN Wabasha; K20AC Wadena; K14AD Willmar; K20AD Worthington; W63AR Ladysmith, WI; W57AS Spooner, WI.

MISSISSIPPI

WLOX-TV Biloxi: W09AU Laurel.

WMAH-TV Biloxi: W45AA Columbia.

MISSOURI

KRCG Jefferson City: K110J Dresden, Georgetown & Sedalia.

KQTV Springfield: ★ K55DH Bethany; ★ K57CP Grant City.

KDEB-TV St. Joseph: K08GN Kimberling City.

MONTANA

KTVQ Billings: K69CM Big Timber; K18AF Bozeman, Belgrade & Manhattan; K70ER Castle Rock & Lame Deer; K06KF Hardin, Crow Agency & rural area (north); K55AJ Heath & surrounding area; K13IX Lewistown; K10GF Miles City; K07HC Sheridan, Gillette & surrounding rural areas, WY.

KULR-TV Billings: K75CL Forsyth rural area; K74BL Lewistown; K06FE Miles City.

KTVM Butte: K09KH Ennis, McAllister, Watkins & rural area SE of Ennis; K10HZ Pony; K10HL Virginia City.

KXLF-TV Butte: K08GK East Helena, Fort William Henry Harrison, Helena & Lake Helena.

KFBB-TV Great Falls: K09HZ Havre; K10FI Helena; K70EZ Lewistown.

KRTV Great Falls: K48AI Joplin.

KECI-TV Missoula: K11IJ E. Missoula & Upper Rattlesnake area; K10HC Mullan, ID.

NEBRASKA

KBGT-TV Albion: K56AJ Bassett & Ainsworth

KTNE-TV Alliance: K06JC Chadron; ★ K06KR Crawford & Fort Robinson State Park.

KMNE-TV Bassett: K10JW Verdigre.

KGIN Grand Island: K25AG Cambridge; K55AF Cozad; K27AJ Gothenburg; K23AH Lincoln; K23AH Wallace.

KLNE-TV Lexington: K13KB McCook.

KOLN Lincoln: K70FF Neligh; K24AA Newport; K57CZ & K72DQ O'Neill; K69AL Valentine.

KUON-TV Lincoln: K23AA Beatrice; K68AV Blair; K24AC Falls City; K33AC Pawnee City.

KXNE-TV Norfolk: K66AR Decatur; K65AT Neligh; K69BM Niobrara.

KPNE-TV North Platte: K12HQ Benkelman; K12KI Culbertson; K13NU Stratton; K12KK Trenton; K69BN Wauneta.

WOWT Omaha: K61AO Norfolk.

NEVADA

KLAS-TV Las Vegas: K60AN Henderson.
 KLVX Las Vegas: K02FM Goodspings; K07JC Indian Springs; K02FN Mesquite (Virgin Valley); K02FJ Overton (Moapa Valley).
 KVBC Las Vegas: K06KD Austin; K58BC Ely & McGill; K57BU Eureka.
 KAME-TV Reno: K57CV Carson City; K44BE Fallon; ★ K35AX Hawthorne; K67B4 Herlong & Susanville, CA.
 KCRL Reno: K80BR Carson City; K13QV Fallon; K10GS Carson City & Washoe Valley; K11KA South Lake Tahoe, CA.
 KOLO-TV Reno: K12IX Austin; K06HK Crystal Bay; K58AD Crystal Bay & Zephyr Cove; K03DN Ely & McGill.
 KTVN Reno: K12GW Carson City & Washoe Valley; K12HJ Crystal Bay; K60AS Crystal Bay, NV & Meeks Bay & Rubicon CA; K10JS Elko; K06HT Ely; K13PC Tuscarora; K08ID Wells; K07KH Winnemucca; K12IU Meyers & Stateline, CA.

NEW HAMPSHIRE

WENH Durham: W59AB Lincoln & North Woodstock.

NEW MEXICO

KGGM-TV Albuquerque: K65CG Alamogordo & Holloman AFB; K67BG Arrey & Dery; K57CF, ★ K65BD Carrizozo, Oscura & Three Rivers; ★ K11PC Cuba & La Jara; K57AW Deming; ★ K03EV Gallup, Nachititi area north & Sheep Springs area south; K09EP Grants & Milan; K59BD Hornsby Ranch, Montoya & Newkirk.
 KGSW Albuquerque: ★ K39AH Durango; ★ K55DW Farmington.
 KNME-TV Albuquerque: K53AO El Paso Natural Gas Co. Compressor Station, AZ; K61BD Bayfield & Ignacio, CO; K59BU Durango, CO; K62AP Pagosa Springs, CO; K68BI Sunetha, CO; K55CE Capulin & Des Moines; K62BC Carrizozo; K69CH Chama; K63AX Eagle Nest & Moreno Valley; K61BA Fort Wingate & Indian Village; K63BD Gallup; ★ K67CR Grants; K65BQ Las Vegas; K69CG Mosquero & Roy; K58AZ Nolan & Wootan; K69CI Sheridan; K69CJ Taos; K53BA Tres Piedras; K68BD Wagon Mound; K61BD Bayfield & Ignacio, CO.
 KOAT-TV Albuquerque: K73CG Alamogordo & Holloman AFB; K11LH Brazos, Chama, Parkview & Tierra Amarilla; K58AH Capitan & Ruidoso; K83BK Carrizozo; K74DD Forrest & McAllister; K08IJ Gallup; K11EV Grants & Milan; K74CY Horse Springs; K61CN Lordsburg; K57BR Montoya & Newkirk; K13RK Roswell; K62AL Roswell; K06EH Silver City; K12NH Hobbs; K09EQ & K11EW Taos.
 KOB-TV Albuquerque: K64AS Capitan & Ruidoso; K81BM Carrizozo; K06IS Gallup; K06CU Grants & Milan; K69BB Horse Springs Store; K06ED Las Vegas; K59CM Lordsburg; K55AL Mesita Del Gato Ranch area; K55CV Montoya & Newkirk; K09KC Santa Rosa Heights; K10KF Silver City;

K10MG Socorro; K06LE Taos; K09KJ Tierra Amarilla.
 KAVE-TV Carlsbad: K55CB Hobbs.
 K0BF Farmington: K66BN Durango, CO; K69CB Cortez Mancos, CO.
 KRWG-TV Las Cruces: K67AX Alamogordo, Holloman AFB & Tularosa; K02KG Cliff & Gila; K65BS Garfield, Hatch, Leasburg & Radium Springs; K13UL Hillsboro; K02KP Lordsburg; K12LL Silver City; K59CN Truth or Consequences.
 KENW Portales: K69CV Carlsbad; K65CB Forrest & McAllister; ★ K63BR Tucumcari.
 KBIM-TV Roswell: K59AB Alamogordo & Holloman AFB; K55AC Capitan & Ruidoso; K65BT Clovis; K69CQ Dora.
 KOBR Roswell: K55AM Clovis.

NEW YORK

WNYT Albany: W07AV Gloversville & Johnstown; W36AF Kingston; W51AE Adams, MA; W07AI Lanesborough, Lenox, Pittsfield & W. Pittsfield, MA; W07AG Rutland & W. Rutland, VT.
 WTEN Albany: W04AE Herkimer; W07AN Middleburg & Schoharie; W04AL Bennington & N. Bennington, VT.
 WSKG Binghamton: W58AD Addison; W69AE Almond; W83AL Andes; W69AI Arkville; W55AC Avoca; W62AX Belden; W65AN Berkshire; W57AF Binghamton; W81AH Bloomville; W57AD Cameron; W57AC Canaseraga; W66AD Canistota; W56AK Chambers; W83AT Cherry Valley; W81AM Cooperstown; W68AD Corning; W04AZ Davenport; W67AD Delhi; W63AG East Binghamton; W56AJ East Corning; W67AA East Springfield; W79AY East Worcester; W75AQ Edmeston; W30AA & W58AE Elmira; W67AM Endicott; W04AS Gilboa; W55AD Greenwood; W56AI Hammond-sport; W66AD Harpursville; W66AE Hawleyton; W12AZ Hunter; W76AF Jefferson; W65AK Kattelville; W83AU Laurens; W62AL Maine; W69AH Montour Falls; W04BG Morris; W62AV Owego; W66AF Pine City; W57AE Prattsburg; W62AK Presho; W04BE Salt Springville; W60AD Savona; W59AF Spencer; W07BF Sprout Brook; W71AI Stamford; W64AP Tioga Center; W69AF Troupsburg; W56AR Van Etten; W62AJ Waverly; W66AG Whitney Point; W56AH Woodhull.

WENY-TV Elmira: W06AR Hornell; ★ W07BJ Ithaca.
 WCBS-TV New York: W53AA Bronx, New York & Westchester County.
 WNBC-TV New York: W57AB New York.
 WNET New York-Newark: W75AM Bronx & Upper Manhattan.
 WNYW New York: W64AA Bronx & Upper Manhattan.
 WOR-TV New York: W71AK Bronx & Upper Manhattan.
 WPIX New York: W17AC Bronx & Upper Manhattan.
 WNJU-TV New York-Newark: W62AA New York.
 WXTV New York-Paterson: ★ W47AD Hart-

ford, CT; W35AB Philadelphia, PA.
 WCFC-TV Plattsburgh: ★ W60AO Port Henry & Crown; W67AW Ticonderoga; ★ W67AY Westport; ★ W67AR Willsboro.
 WMHT Schenectady: W04BD Glens Falls; W04AJ Middleburg & Schoharie.
 WCNV-TV Syracuse: W62AN Nedrow & Onondaga Indian Reservation; ★ W59AU Utica.
 WIXT Syracuse: W07BA Nedrow, Onondaga City & Syracuse; W07BD Syracuse (DeWitt section).
 WUTR Utica: W64AG Lowville; W68AE Ogdensburg; W63AE Oneonta; W50AA Watertown.

NORTH CAROLINA

WLOS Asheville: W05AE Addie, Sylva, Cullowhee & Dillsboro; W11AQ Andrews, Marble, Robbinsville & Topton; W06AQ Bat Cave, Chimney Rock, Gerton & Lake Lure; W12AQ Black Mountain & Swannanoa; W05AP Brasstown & Murphy; W08AN Bryson City, Ela, Alarka-Lanada (portions) & Almond-Stecoah (portions); W12AU Burnsville; W06AN Cashiers, High Hampton & Sapphire Valley; W05AF Cherokee; W05AC Columbus & Tryon, NC and Landrum, SC; W11AJ Franklin; W10AP Garden Creek, Marion, Providence & West Marion; W12BD Greenlee & Old Fort; W12AR Hazelwood & Waynesville; W10AT Highlands; W08BI Hot Springs; W06AP Maggie Valley & Soco Valley; W06AL Oteen, Swannanoa & Warren Wilson College; W06AD Spruce Pine, all NC; W02AQ Greenville (portion) & contiguous area; W05AO Pickens; W11AP Spartanburg (portion), all SC.
 WUNF-TV Asheville: W05AU Bat Cave, Gerton, Chimney Rock & Lake Lure; W59AR Brevard, Cedar Mtn. & Sherwood Forest; W27AB Canton, Clyde, Hazelwood & Waynesville.
 WUNG-TV Concord: W56AN Columbus, Saluda & Tryon.
 WUNE-TV Linville: W59AD Andrews, Murphy & Robbinsville; W67AV Bryson City, Ela, Lanada, Alarka, Almond & Stecoah; W67AQ Burnsville; W56AG Dillsboro, Franklin, Sylva & Webster; W62BA Hayesville, Brass-town & Shooting Creek; W62BB Highlands; W65AT Marion; W59AK Spruce Pine.

NORTH DAKOTA

KFME Fargo: K07NE Lisbon; K02FO Valley City.
 KTHI-TV Fargo: K09JM Jamestown; K02GA Lisbon; K09MF Breckenridge, MN & Wahpeton, ND.
 WDAY-TV Fargo: K02MM Fergus Falls, MN; K02DD Jamestown.
 KVRP Fargo-Moorhead: ★ K23AJ Devils Lake.
 KMOT Minot: K07HU Garrison.
 KXJB-TV Valley City (Fargo): K58BP Bowsmont; K10IL Devils Lake; K07LF Ellendale; K07IW Jamestown; K10AI Dakes.
 KUMV-TV Williston: K13PL Glendive, MT.

OHIO

Ohio ETV Network Commission: W17AA Celina (rebroadcasts WPTO Dayton); W64AK Conneaut & surrounding area & W67AL East Lake area (rebroadcasts WVIZ-TV Cleveland); W58AG Georatown (rebroadcasts WCET Cincinnati); W65AH Loudonville (rebroadcasts WDOC-TV Cambridge); W47AB Mansfield (rebroadcasts WOSU-TV Columbus); W63AH Maplewood area (rebroadcasts WPTD Dayton); W69AD Millersburg (rebroadcasts WDOC-TV Cambridge); W31AA Newark (rebroadcasts WDSU-TV Columbus).
 WIII Cincinnati: W66AQ Dayton.
 WVIZ-TV Cleveland: W66AK Gates Mills.

OKLAHOMA

KTEN Ada: K08GD Ardmore; K08KK Paris, TX.
 KXII Ardmore: K02EQ Paris, TX.
 KWET Cheyenne: K19AA Altus; K56AY Beaver; ★ K55BV Boise City; K58AX Buffalo; K56BO Frederick; K16AB Guymon.
 KOET Eufaula: K15AA Hugo; K63BA Idabel.
 KETA Oklahoma City: K30AE Alva; K28AC Ardmore; K46AI Durant; K36AB Lawton; K46AH Medford; K38AK Ponca City; K54BB Duncan.
 KOKH-TV Oklahoma City: K55DN Ardmore.
 KJRH Tulsa: K04EJ Coffeyville, KS; K04DW Independence, KS.
 KOTV Tulsa: K05CW Coffeyville, KS; K10FH Independence, KS.

OREGON

KTVZ Bend: K66BC Culver & Madras.
 KOAC-TV Corvallis: K68BA Cloverdale & Pacific City; K66BE Elkton; K68BF Eugene; K68BG Glide, Oakland, Sutherlin & Winchester; K66AS Newport, Seal Rock & South Beach; K66BF Roseburg.
 KEZI-TV Eugene: K53BJ Deer Creek, Garden Valley, Glengary area, Oak, N.-N.W.-S. & W. Roseburg & Winchester; K11GT Eugene (E. & S.E.); Fox Hollow & S. Willamette; K07JS North Bend; K07IA Oakland; K06IO Scottsburg; K07IL Winston.
 KVAL-TV Eugene: K03DV Crescent, Crescent Lake, Gilchrist & Odell Lakes; K55DA Newport & Otter Rock; K02DB Scottsburg; K04DR Eugene.
 KMTR-TV Eugene-Springfield: K46AS Coos Bay; K31AE Roseburg.
 KOTI Klamath Falls: K05ET Likely & Alturas, CA; K04CO Adel; K06LS Chiloquin; K06BP Clover Flats; K04ES Klamath Falls; K07NR Lakeview; K04CB Plush; K07FW Summer Lake; K11JM Burney, Fall River Mills & Hat Creek, CA; K05HG Eagle Lake & Spaulding Tract, CA; K06GS Bieber & Little Valley, CA.
 KTVR La Grande: K09OD Adrian, Nyssa, Ontario & Vale; K61BF Enterprise; K61BT

Milton-Freewater; K5980 Pendleton & Umatilla County (eastern).

KOBI Medford: K04ER Applegate Valley; K07JT Brookings; K07KT Canyonville, Riddle & Tri City; K04DK Cave Junction, Deer Creek area & Selma; K04EY Chinook Park & Grants Pass; K03EI Eagle Point, Seven Oaks, Tolo & White City; K13JQ Empire & North Bend; K02FT Gold Hill; K13JR Jacksonville & Old Military Rd.; K13KO Prospect; K07HS Williams; K04HE Montague & Yreka, CA.

KSYS Medford: K02JF Butte Falls; K13PH Cave Junction; K55DQ Gold Hill; K18AN Grants Pass; K07RQ Jacksonville; K22AA Klamath Falls; K13PF Pinehurst; K04KI Merrill & Malin; K02JG Prospect; K13PI Ruch/Applegate; K13PE Shady Cove; K02JJ Williams (greater Williams area).

KTVL Medford: K07PU Altamont, Klamath Falls & Pelican City; K04EO Ashland, Phoenix & Talent; K02DV Bridgeview, Cave Junction & O'Brien; K10LR Brookings; K04JQ Butte Falls; K60BJ Carpentryville; K04JZ Gold Hill; K02DP Grants Pass & Merlin; K02IC Jacksonville; K60BH Midland, Merrill & Keno; K03BZ Rogue River; K04JP Williams; K60AR Alturas & Likely, CA; K06GP Yreka, CA; K02CN Castella, Dunsmuir & Mount Shasta, CA.

KGW-TV Portland: K26AY Albany & Corvallis.

KOAP-TV Portland: K65CH Arlington; K59BX Astoria, OR & Grays River & Lebam, WA; K17AA Coos Bay, Coquille & North Bend; K66AH Dufur & The Dalles, OR & Goldendale, WA; K55CM Gold Beach; K63BS Heppner, Echo, Lexington & Long Creek; K68AJ Hood River, OR & Bingen & White Salmon, WA; K61BU Port Orford; K62BF Seaside & Cannon Beach; K68CB John Day & Mt. Vernon; K36BA Burns.

KPIC Roseburg: K07PP Camas Valley; K11GH Canyonville, Riddle & Tri City; K13HM Myrtle Creek; K12IA Oakland & Union Gap; K02AV Scott Mountain.

PENNSYLVANIA

WWPC-TV Altoona: ★ W59AI & ★ W63AJ Altoona (rebroadcast WPTT-TV & WPCB-TV respectively); ★ W57AH Altoona (Fairview-Wehwood section); ★ W65AL Martinsburg.

WHP-TV Harrisburg: W70BA Williamsport.

WHTM-TV Harrisburg: W72AM Duboisstown, Montoursville & S. Williamsport; W62AU York.

WITF-TV Harrisburg: W73AH Chambersburg; W60AM Reading.

WFAT-TV Johnstown: ★ W47AA Altoona.

WGAL-TV Lancaster: W80AJ Williamsport.

WBRE-TV Scranton-Wilkes-Barre: W79AC Clarks Summit, Dalton, Scranton (parts) & Waverly; W72AI Minersville, Port Carbon & Pottsville; W64AL Stroudsburg; W76AK Williamsport.

WYOU Scranton-Wilkes-Barre: W66AI Minersville, Port Carbon & Pottsville; W65AG Mountaintop area; W56AO Mount Pocono area; W79AB Palmerton, Slatedale & Slatington; W60AH Stroudsburg; W55AG Williamsport.

WNEP-TV Scranton-Wilkes-Barre: W32AD Clarks Summit, Dalton & Waverly; W61AG Minersville, Port Carbon & Pottsville; W83AA Palmerton, Slatedale & Slatington; W66AL Stroudsburg; W78AL Williamsport; W26AD Allentown-Bethlehem.

WVIA-TV Scranton-Wilkes-Barre: W65AA Canton & Troy areas; W76AH Clarks Summit, Dalton, Scranton (parts) & Waverly; W72AT East Towanda, Towanda & Wysox; W62AO Hawley & Paupack; W80AM Honesdale; W77AI Laceyville & Wyalusing; W65AQ Lake Ariel, South Canaan & Waymart; W63AB Mansfield & Neighboring; W66AB Mehoopany, Meshoppen & Tunkhannock; W82AK Williamsport.

RHODE ISLAND

WSBE-TV Providence: W62AB Westerly.

SOUTH CAROLINA

WAXA Anderson: ★ W66AR Greenville.

WLTX Columbia: W02BA Batesburg & Leesville; W05AV Great Falls; W08BT Newberry; W08BU Orangeburg; W08BS Sumter.

WYFF-TV Greenville: W05AR Alarka, Bryson City & Ela, NC; W08BH Andrews & Robbinsville, NC; W11AX Bat Cave, Chimney Rock, Gerton & Lake Lure, NC; W10AL Big Cove & Cherokee, NC; W09AS Burnsville, NC; W11AU Canton, Clyde & Lake Junaluska, NC; W06AJ Clarks Chapel & Franklin, NC; W11AH Columbus & Tryon, NC; W02AF Cullowhee, Dillsboro & Sylva, NC; W06AK Drexel, Morgantown & Valdese, NC; W03AK Ela & Whittier, NC; W06AI Marion, NC; W10AK Spruce Pine, NC; W06AE Clayton & Mountain City, GA.

WSPA-TV Spartanburg: W10AJ Greenville (north); W11AN Alarka-Almond-Lauda, Bryson City, Greens Creek-Savannah-Gay & Whittier-Birdtown, NC; W09AY Asheville, NC; W08BP Beaver Dam Creek Valley, Elk Mountain & Woodfin, NC; W10AD Black Mountain, Montreat, Ridgecrest & Swannanoa, NC; W02AG Brevard, NC; W02AT Burnsville, NC; W08AO Canton, Lake Junaluska & Maggie Valley, NC; W08AT Cherokee, Shoal Valley & Soco Valley, NC; W09AF Cullowhee, Dillsboro, Love Field, Sylva & Webster, NC; W09AG Franklin, NC; W08BJ Marion & Old Fort, NC; W08AX Marshall, NC; W02AH Mars Hill, NC; W08BF Micaville & Spruce Pine, NC; W09AD Waynesville, NC; W09AR Weaver-ville, NC; W09AE Clayton & Mountain City, GA.

SOUTH DAKOTA

KDSD-TV Aberdeen: K07JO Aberdeen.

KPSD-TV Eagle Butte: K04GW Spearfish.

KHSD-TV Lead: K13HY Deadwood.

KTSD-TV Pierre: K61AS Pickstown.

KBHE-TV Rapid City: K64AL Edgemont; K06HG Pine Ridge; K55AV Pringle; K13PN Wasta.

KPLO-TV Reliance: K69DJ Philip & Kadoka;

K15AC Rapid City.

KELO-TV Sioux Falls: K57BX Lake Andes.

KSFY-TV Sioux Falls: K07QL Mitchell.

KUSD-TV Vermillion: K55BG Wagner; K09UN Mitchell.

TENNESSEE

WINT-TV Crossville: W28AA Cookeville.

WJHL-TV Johnson City: W07BC Big Stone Gap, East Stone Gap, Little Big Stone Gap & Little Italy Bottom, VA; W13AR Marion, VA.

WKPT-TV Kingsport: W04AX Whitesburg, KY; W39AB Greeneville; W70AX Kingsport; W07BK Gate City & Weber City, VA; W04BL Pennington Gap, VA; W03AJ Wytheville, VA; W60AG Abingdon, VA.

WATE-TV Knoxville: W08BK Gatlinburg.

WBIR-TV Knoxville: W04AC Annville, Gray Hawk, McKee & Tyner; W07AM Coalfield, Fork Mtn., Petros & Wartburg; W08AZ Cumberland, Lynch & Totz; W04BC Gatlinburg; W08BE LaFollette; W04AH Middleboro; W05AT Andrews, NC; W04BA Robbinsville, Stecoah, Tuskegee & Yellow Creek, NC; W07AC Pennington Gap, VA.

WTVK Knoxville: W12AV Gatlinburg.

TEXAS

KFDA-TV Amarillo: K63CA Bovina & rural area.

KVII-TV Amarillo: K57CW Bovina & Friona; K67CS Portales & Dora, NM; K06GF Clovis & Pleasant Hill, NM & Farwell, TX.

KNCT Belton: K34AB Waco.

KVIA-TV El Paso: K77CP Alamogordo & Holloman AFB, NM; K55BT Deming, NM; K57BV Las Cruces, NM; K55CB Hobbs, NM.

KDBC-TV El Paso: K71CH Alamogordo & Holloman AFB, NM; K02ES Fort Bayard, Santa Rita & Silver City, NM; K61AV Las Cruces & Organ, NM.

KTSM-TV El Paso: K75CQ Alamogordo & Holloman AFB, NM.

KMID-TV Midland: K12FM Fort Stockton.

KOSA-TV Odessa: K10HH Big Springs.

KWEX-TV San Antonio: ★ K30AK Austin.

KTXS-TV Sweetwater: K72DU Brownwood; K55AA San Angelo.

KCEI-TV Temple: K76CL Bryan & College Station.

UTAH

KTVX Salt Lake City: K69AA Aurora & Juab; K80CE Beaver County (rural), Hamilton Fort, Milford & Newcastle; K66AA Duchesne County (rural) & Spring Glen.

KSL-TV Salt Lake City: K73BF Beaver County

(rural), Hamilton Fort & Newcastle; K13IY Brigham City; K13IF Nephi; K13HI Salt Lake North Bench.

KSTU Salt Lake City: K568B Aurora & Juab County (rural); K598S Hamilton Fort, Milford, Minersville & Newcastle.

KUED Salt Lake City: K57AQ Alton & Kane County; K56AZ Antimony; K63BY Beaver County (rural) & Milford; K40AF Blanding & Monticello; K83BB Carbon County, Columbia, Duchesne County (rural) & Emery County; K07JV Circleville, Junction & Kingston; K34AN Ephraim, Fountain Green & Manti; K63BF Garden City & Lake Town; K07JW Garfield County rural area and Panguitch; K49AD Juab & Sanpete Counties (rural); K69BG Long Valley Junction; K83BD Marysvale; K72CG Monroe & Richfield; K57CK Tabiona & Myton; K60BU Orangeville & rural Emery County; K558S Randolph & Woodruff; K55CS Huntsville & rural Weber; K42AJ Richfield, Monroe & rural Sevier County; K65AD Summit County; K40AH Torrey; K558O Tropic; K62BR Virgin; K47AK Washington & rural Washington County; K65AL Wayne County (rural).

KUTV Salt Lake City: K758W Aurora & Juab County; K67AA Beaver County (rural), Hamilton Fort & Newcastle; K648O Delta; K43AE Myton; K64AA Spring Glen.

VERMONT

WCAX-TV Burlington: W62AT Bellows Falls; W69AD Bennington, Manchester, Manchester Center & Manchester Depot; ★ W69AP Brattleboro; W69AR Rutland.

WVNY Burlington: W63AD Rutland; W61AE Newport; W55AI Lake Placid, NY; W66AJ Lyon Mountain & Standish, NY; W60AF Malone, NY.

WNNE-TV Hartford: W65AM Lebanon, NH & White River Junction, VT.

WVTA Windsor: W74AO Bennington, Dorset & Manchester; W76AJ Dover & Wilmington; W79AV North Bennington & Pownal.

VIRGINIA

WVIR-TV Charlottesville: W67AF Staunton.

WHSV-TV Harrisonburg: W64AO Charlottesville.

WSET-TV Lynchburg: W05AA Roanoke.

WCVF-TV Richmond: W77AE Chase City, Mecklenburg County (rural) & South Hill; W74AU Cobbs Creek; W81AG Danville; W71AH Halifax & S. Boston; W79AX Heathsville; W70AP Lovingston; W73AS Oak Grove; W74AV Rockfish Valley; W76AE Rustburg.

WCVW Richmond: W76AG Albemarle County rural area & Charlottesville; W79AT Chase City, Mecklenburg County (rural) & South Hill; W76AN Cobbs Creek; W83AJ Danville; W73AJ Halifax & S. Boston; W81AL Heathsville; W75AI Lovingston; W75AP Oak Grove; W78AG Rustburg.

WBRA-TV Roanoke: W80AN Amherst; W67AB Garden City & Sugar Loaf areas; W67AE Patrick County & Stuart.

O & O Translators—Virginia

WDBJ Roanoke: W04AG Garden City, Hidden Valley, S. Salem & Sugar Loaf.

WSLS-TV Roanoke: W02AE Garden City, Hidden Valley, S. Salem & Sugar Loaf.

WVPT Staunton: W41AB Culpoper, Madison & Ruckersville; W42AC Front Royal, Strasburg & Winchester; W75AL Luray.

WASHINGTON

KWSU-TV Pullman: K76CQ Pasco.

KIRO-TV Seattle: K54AO Bremerton; K53AZ Bunker, Centralia & Chehalis; K58BW Everett; K46AJ Olympia; K78BM Point Puley & Puget Sound (surrounding west shoreline); K61CG Port Angeles; K69BU Puyallup; K02EO Seattle (Beach Drive area).

KREM-TV Spokane: K45AC East Wenatchee & Wenatchee.

KXLY-TV Spokane: K09FZ East Valley area, Minnehaha Park area & Spokane; K11NU East Valley, Pasadena Park & Spokane; K11NT Long Lake-Suncrest; K11GD N. Spokane; K09NN NW Pacific Heights (Spokane); K13HE Spokane (west sections).

KSTW Tacoma: K02CU Seattle (western shore

of Lake Washington).

KTPS Tacoma: K65BU Grays River & Lebam.

WEST VIRGINIA

WPBY-TV Huntington: W57AG Parkersburg.

WNPB-TV Morgantown: W48AA Grant County, Keyser & Mineral County (rural area); W60AB Hampshire & Morgan County rural area; W44AA Martinsburg; W69AC Romney; W41AA Wheeling.

WISCONSIN

WLUK-TV Green Bay: W72AJ Escanaba, MI.

WPNE Green Bay: W55AQ Washington Island Twp. & Upper Door County.

WKBT La Crosse: K12DZ Prairie du Chien, WI & McGregor, IA.

WHWC-TV Menomonie: W55AP River Falls.

WLEF-TV Park Falls:★ W39AE Armstrong Creek.

WHRM-TV Wausau:★ W53AC Friendship.

WSAW-TV Wausau: W57AR Sayner & Vilas County.

WYOMING

KFNB Casper: K11RN Douglas.

KTWO-TV Casper: K69DD Bondurant; K56BT Jackson; K04KD Lander, Riverton & Fort Washakie; K70FC Laramie; ★ K11PJ Rawlins & Sinclair; K55BL Sheridan.

KYCU-TV Cheyenne: K08IQ Laramie.

KSGW-TV Sheridan: K06JM Gillette; ★ K090M Greybull; ★ K07PW Lovell.

GUAM

KGTF Agaña: K04JG Merizo.

PUERTO RICO

WOLE-TV Aguadilla-Mayaguez: W60AA San German.

WORA-TV Mayaguez: W08BM Mayaguez.

WLUZ-TV Ponce: W58AA Caguas; W38AB San Sebastian.

WSUR-TV Ponce: W10AN Aguadilla; W82AM Maricao; ★ W10AS Sabana Grande & San German.

WAPA-TV San Juan: W49AC Adjuntas; W56AA Orocovis; W43AA Utuado.

WIPR-TV San Juan: W08AS Utuado.

WKAQ-TV San Juan: W82AL Adjuntas; W32AA Aguada & Aguadilla; W09AT Fajardo; W83AO Jayuya; W72AO Maricao, Sabana Grande & San German; W22AB Mayaguez; W70AW Utuado; W42AA Yauco.

VIRGIN ISLANDS

WTJX-TV Charlotte Amalie: W05AW Christiansted, St. Croix & various small & rural areas; W21AA Coral Bay & St. John.

WSVI Christiansted: W05AS Charlotte Amalie.

Instructional Television (2,500 MHz)

Asterisk (*) preceding a listing indicates an application; Star (★) indicates a construction permit; all others are licensees.

As of August 30, 1986

ALABAMA

Birmingham—KLC-77, Board of Education of Birmingham, 2015 7th Ave. N, Birmingham 35202. Channels E-1-4 at Wharton Look-out Tower (lat. 33° 33' 39", long. 86° 42' 12"); 111-ft., 10-w each.

Birmingham—KZW-56, Board of Education of Birmingham, see above. Channels G-1-4 at Phillips H. S., 2316 N. 7th Ave., Birmingham (lat. 33° 31' 25", long. 86° 48' 20"); 85-ft., 1-w each.

Birmingham—WBN-31, Board of Trustees U. of Alabama, 1919 7th Ave. S, Birmingham 35333. Channels B-1-2 at 621 S. 9th St., Birmingham (lat. 33° 30' 15", long. 86° 48' 10"); 229-ft., 10-w each.

Birmingham—KIP-47, Jefferson County Board of Education, 1009 N. 21st St., Birmingham 35203. Channels A-1-4 at 1009 N. 21st St., Birmingham (lat. 33° 31' 32", long. 86° 48' 03"); 64-ft., 10-w each.

* Birmingham—New, Public Bcstg. Service, 475 L'Enfant Plaza West SW, Washington, DC 20024. Requests Channels C-1-4 at Red Mtn., Birmingham (lat. 33° 29' 22", long. 86° 47' 58"); 300-ft., 10-w each.

Brownsville—KIP-49, Jefferson County Board of Education, see Birmingham. Channels C-1-4, SE of L & N Railroad, on Red Mtn., 2-mi. W of Oxmoor Rd., S of Powderly (lat. 33° 26' 28", long. 86° 53' 00"); 593-ft., 10-w each.

Gadsden—KCI-53, Etowah County Board of Education, Etowah County Courthouse, Gadsden 35901. Channels A-1-2 at Etowah County Area Vocational School, 105 Burke Ave., Attalla (lat. 33° 59' 46", long. 86° 06' 17"); 60-ft., 10-w each.

Gadsden—KCO-38, Etowah County Board of Education, see above. Channels E-1-2 at Hensley Mtn., near Gadsden (lat. 38° 58' 00", long. 86° 00' 12"); 106-ft., 10-w each.

Gadsden—KVV-56, Etowah County Board of Education, see above. Channel A-1 at 4-mi. S of Boaz Aurora Fire Tower Site (lat. 34° 08' 47", long. 86° 11' 02"); 90-ft., 10-w.

Gadsden—WCX-510, Gadsden City Board of Education, 501 S. 12th St., Gadsden 35901. Channel C-2 at 501 S. 12th St. (lat. 34° 01' 28", long. 86° 02' 01"); 101-ft., 10-w.

Huntsville—KHU-75, City Board of Education of Huntsville, Box 128, Huntsville 35804. Channels D-1-4 at site of WHIQ(TV) Huntsville.

Huntsville—WHR-665, Alabama ETV Commission, 2101 Magnolia Ave., Birmingham 35205. Requests Channels B-1-4 at 706 Reed Dr., 5-mi. NE of Huntsville (lat. 34° 44' 16", long. 86° 32' 02"); 250-ft., 10-w each.

* Mobile—New, National Conference on Citizenship, Suite 1250, 1133 15th St. NW, Washington, DC 20005. Requests Channels D-1-4 at 5-mi. WNW of Mobile (lat. 30° 43' 34", long. 88° 09' 06"); 303-ft., 10-w each.

★ Montgomery—WHR-592, Alabama ETV Commission, see Huntsville. Channels A-1-4 at Patterson Field, WAIQ(TV) tower, Montgomery (lat. 32° 22' 52", long. 86° 17' 30"); 300-ft., 10-w each.

ALASKA

★ Anchorage—WHR-495, State of Alaska. Channels A-1-4 at 2651 Providence Dr., Anchorage (lat. 61° 11' 23", long. 149° 50' 00"); 10-w each.

★ Fairbanks—WHR-574, PBS. Channels A-1-4 at 4-mi. N of Fairbanks (lat. 64° 54' 42", long. 147° 46' 38"); 50-ft., 10-w each.

ARIZONA

★ Casa Grande—New, National Conference on Citizenship, Suite 1250, 1133 15th St. NW, Washington, DC 20005. Requests Channels D-1-4 at Sacaton, Casa Grande (lat. 33° 00' 05", long. 111° 40' 29"); 60-ft., 10-w each.

Phoenix (metropolitan area)—WHF-226, Arizona State Board of Regents, c/o Robert H. Ellis, KAET, Tempe 85287. Channels A-1-4 at South Mountain Park, 9-mi. S of downtown Phoenix (lat. 33° 20' 00", long. 112° 03' 46"); 10-w each.

* Phoenix—New, Arizona Board of Regents for Arizona State U., see above. Requests Channels F-1-4 at Shaw Butte, 9-mi. N of downtown Phoenix (lat. 33° 35' 38", long. 112° 05' 11"); 50-ft., 10-w each.

* Phoenix—New, Arizona Board of Regents, see above. Requests Channels B-1-4 at South Mountain Park, 9-mi. S of downtown Phoenix (lat. 33° 19' 54", long. 112° 03' 52"); 85-ft., 10-w each.

* Phoenix—New, Hispanic Information & Telecommunications Network Inc., 80 E. 11th St., Suite 225, New York, NY 10003. Requests Channels D-1-4 at Valley National Bank, 241 N. Central, Phoenix (lat. 33° 27' 03", long. 112° 04' 20"); 489-ft., 10-w each.

* Phoenix—New, Instructional Telecommunications Foundation Inc., Box 6060, Boulder, CO 80306. Requests Channels B-1-4 at South Mountain Park, 8.2-mi. S of Phoenix (lat. 33° 19' 58", long. 112° 03' 53"); 110-ft., 10-w each.

* Phoenix—New, National University of the Air Inc., Box 177, Williamsburg, VA

23187-0177. Requests Channels C-1-4 at Valley National Bank (lat. 33° 27' 03", long. 112° 04' 20"); 491-ft., 10-w each.

* Phoenix—New, Northern Arizona U. Foundation, Box 4114, Flagstaff 86011. Requests Channels C-1-4 at South Mountain communications site (lat. 33° 19' 52", long. 112° 03' 46"); 300-ft., 100-w each.

* Phoenix—SamCor Inc., 5500 N. 24th St., Phoenix 85016. Requests Channels C-1-4 at Good Samaritan Medical Center, 111 E. McDowell Rd., Phoenix (lat. 33° 27' 54", long. 112° 03' 29"); 210-ft., 0.75-w each.

Phoenix, Scottsdale, Glendale, Peoria & Paradise Valley—WHF-227, Arizona Board of Regents, see Phoenix. Channels E-1-4 at Shaw Butte, 9-mi. N of downtown Phoenix (lat. 33° 35' 38", long. 112° 05' 11"); 50-ft., 10-w each.

Tempe—WHF-225, Arizona Board of Regents, see Phoenix. Channels G-1-4 at KAET(TV), Arizona State U., Stauffer Communication Bldg., Tempe (lat. 33° 25' 10", long. 111° 56' 14"); 85-ft., 10-w each.

* Tempe—New, Arizona Board of Regents, see Phoenix. Requests Channels D-1-4 at Stauffer Communication Bldg., Tempe (lat. 33° 25' 10", long. 111° 56' 14"); 85-ft., 10-w each.

★ Tucson—WHR-621, Arizona Board of Regents, U. of Arizona, Tucson 85721. Channels B-1-4, D-1-4 at Herring Hall, U. of Arizona, Tucson (lat. 32° 13' 50", long. 110° 57' 10"); 290-ft., 10-w each.

* Tucson—New, Arizona Board of Regents, see above. Requests Channels C-1-4 at Tumamoc Hill, Tucson (lat. 32° 12' 53", long. 111° 00' 21"); 20-ft., 10-w each.

* Tucson—New, Hispanic Information & Telecommunications Network Inc., see Phoenix. Requests Channels C-1-4 at Tumamoc Hill, Tucson (lat. 32° 12' 46", long. 111° 00' 19"); 56-ft., 10-w each.

* Tucson—New, Northern Arizona U. Foundation, Box 4114, Flagstaff 86011. Requests Channels C-1-4 at 2401 W. Zinnia Ave., Tucson (lat. 32° 17' 23", long. 111° 01' 06"); 304-ft., 100-w each.

* Tucson—New, PBS. Requests Channels A-1-4 at Herring Hall, Bldg. 35, U. of Arizona, Tucson (lat. 32° 13' 50", long. 110° 57' 10"); 275-ft., 10-w each.

ARKANSAS

★ Little Rock—WHR-556, PBS. Channels A-1-4 at First National Bank, Broadway & Capitol Ave., Little Rock (lat. 34° 44' 43", long. 92° 16' 30"); 410-ft., 10-w each.

* Little Rock—New, National Conference on Citizenship, Suite 1250, 1133 15th St. NW, Washington, DC 20005. Requests Channels D-1-4 at Crystal Mountain (lat. 34° 47' 31",

long. 92° 28' 38"); 213-ft., 10-w each.

CALIFORNIA

Anaheim—KUZ-56, Anaheim City School District, 412 E. Broadway 92805. Channels A-1-4 at 412 E. Broadway; 0.25-w each.

* Andalusia—New, National Conference on Citizenship, Suite 1250, 1133 15th St. NW, Washington, DC 20005. Requests Channels D-1-4 at 3-mi. S of San Juan Capistrano, Andalusia (lat. 33° 27' 59", long. 117° 38' 55"); 20-ft., 10-w each.

* Bakersfield—New, California State College, c/o Dr. Roy R. Dull, 9001 Stockdale Hwy., Bakersfield 93311-1099. Requests Channels A-1-4 at Penthouse Roof, Science Bldg. I, California State College, Bakersfield (lat. 35° 20' 59", long. 119° 06' 12"); 83-ft., 20-w each.

* Bakersfield—New, National Conference on Citizenship, see above. Requests Channels D-1-4 at 1430 Truxton Ave. (lat. 35° 22' 30", long. 119° 01' 00"); 140-ft., 10-w each.

★ Bear Mtn., San Joaquin & Calaveras Counties—WHR-474, San Joaquin Delta Community College. Channels G-1-4 at Bear Mtn. (lat. 38° 07' 07", long. 120° 43' 23"); 50-w each.

Berkeley—WAC-273, Regents of U. of California, Dir. of Business Affairs Div., 485 University Hall, 2200 University Ave., Berkeley 94720. Channels A-1-2 at Grizzly Peak, Charles Lee Tilden Park, near Grizzly Peak Blvd., Berkeley (lat. 37° 52' 56", long. 122° 13' 57"); 150-ft., 10-w each.

* Berry Creek—New, Butte Community College District, 3536 Butte Campus Dr., Oroville 95965. Requests Channels A-1-2 at top of Bloomer Hill, Oroville (lat. 39° 39' 04", long. 121° 27' 43"); 149-ft., 10-w each.

★ Brockway Summit—WHR-634, California State U.-Chico, W. 1st & Normal St., Chico 95929. Channels D-1-2 at 8-mi. SSE of Truckee (lat. 39° 15' 47", long. 120° 03' 56"); 19-ft., 10-w each.

Calaveras & Tuolumne Counties—WHG-340, California State College, 801 W. Monte Vista Ave., Turlock 95380. Channel E-1 at Telegraph Hill, 2.5-mi. E of Columbia (lat. 38° 01' 52", long. 120° 21' 02"); 20-ft., 10-w.

Carson & surrounding Los Angeles County—WHG-267, California State U. & Colleges. Channel A-2 at 100 E. Victoria St., Carson (lat. 33° 51' 53", long. 118° 15' 18"); 105 ft., 10-w.

Chatsworth—WHG-229, California State U. of Northridge, 18111 Nordhoff St., Northridge, CA 91330. Channels F-3-4 at 4.9-mi. N of Chatsworth (lat. 34° 19' 45", long. 118° 36' 02"); 32-ft., 10-w each.

Instructional Television—California

- Chatsworth**—WHR-664, U. of Southern California, Olin Hall, 212 University Park, Los Angeles 90089-1455. Channels D-1-4 at Oat Mountain, near Chatsworth (lat. 34° 19' 26"; long. 118° 34' 34"); 340-ft., 10-w each.
- Dunsmuir**—WDD-654, California State U., Dunsmuir. Channel E-1 at 2-mi. N of Dunsmuir, Soda Ridge (lat. 41° 13' 24", long. 122° 14' 32"); 100-ft., 10-w.
- * **El Centro**—New, Imperial County Office of Education, 1398 Sperber Rd., El Centro 92243. Requests Channels C-1-4 at 1398 Sperber Rd. (lat. 32° 45' 08", long. 115° 33' 40"); 104-ft., 10-w each.
- El Dorado County**—WHG-370, California State U., 6000 J St. Sacramento 95819. Channel A-2 at California State U. Library (lat. 38° 33' 35", long. 121° 25' 22"); 133-ft., 10-w.
- Encino**—KSW-92, Archdiocese of Los Angeles Education & Welfare Corp., 1531 W. 9th St., Los Angeles 90006. Channels D-1-4 at 17750 Ventura Blvd., Encino (lat. 34° 24' 50", long. 119° 50' 24").
- * **Fairfield**—National Conference on Citizenship, see Andalusia. Requests Channels A-1-4 at Mount Vaca, Fairfield (lat. 38° 24' 51", long. 122° 06' 50"); 86-ft., 10-w each.
- Fresno**—KVK-21, Fresno County Schools, 2314 Mariposa St., Fresno 93721. Channels G-1-2 at 2220 Tulare St.
- Fresno**—KYD-25, Fresno County Schools, see above. Channels B-1-2 at 733 L St., Fresno (lat. 36° 43' 55", long. 119° 47' 20"); 0.002-w each.
- Fresno**—KZM-20, Fresno County Schools, see above. Channels C-1-2 at 210 S. Academy, Sanger (lat. 37° 00' 46", long. 119° 27' 02"); 45-ft., 0.25-w each.
- * **Fresno**—New, Hispanic Information & Telecommunications Network Inc., 80 E. 11th St., Suite 225, New York, NY 10003. Requests Channels D-1-4 between E & G Sts., Fresno (lat. 36° 44' 09", long. 119° 47' 59"); 357-ft., 10-w each.
- * **Fresno**—New, National Conference on Citizenship, see Andalusia. Requests Channels D-1-4 at 2775 E. Shaw (lat. 36° 49' 07", long. 119° 30' 33"); 153-ft., 10-w each.
- ★ **Fresno, Tulare & Kings Counties**—WHR-454, California State U., Fresno. Channel A-1 at 2-mi. W of Squaw Valley (lat. 36° 44' 38", long. 119° 16' 59"); 27-ft., 100-w.
- ★ **Fresno, Tulare & Kings Counties**—WHR-462, California State U. Channel E-1 at Speech Arts Bldg., California State U., Fresno (lat. 36° 48' 41", long. 119° 44' 43"); 90-ft., 10-w.
- Fullerton**—KVP-26, Anaheim City School District, 400 E. Hermosa Dr., Fullerton 92635. Channels F-1-4 at Acacia Transmitter Site (lat. 35° 53' 30.8", long. 117° 54' 04"); 9-w each.
- Fullerton**—WHR-667, California State U., Fullerton, 800 N. State College Blvd., Fullerton. Channels A-1-4 at corner of Nutwood Ave. & State College Blvd., Fullerton (lat. 33° 52' 55", long. 117° 53' 05"); 100-ft., 10-w each.
- Fullerton**—WHR-667, California State U., c/o
- William Schultz**, 800 N. State College Blvd. Fullerton 92634. Channels A-1-4 at corner of Nutwood Ave. & State College Blvd., Fullerton (lat. 33° 52' 55", long. 117° 53' 05"); 100-ft., 10-w each.
- Gilroy**, rural area—New, Board of Trustees, Leland Stanford Jr. U., 401 Durand Bldg., Stanford 94305. Channels C-1-4 at Canada Rd., 4.9-mi. E of Gilroy (lat. 37° 00' 25", long. 121° 28' 46"); 41-ft., 10-w each.
- * **Glendora**—New, National Conference on Citizenship, see Andalusia. Requests Channels C-1-4 at Sunset Ridge, Glendora (lat. 34° 11' 11", long. 117° 42' 03"); 60-ft., 10-w each.
- * **Imperial Beach**—New, National Conference on Citizenship, see Andalusia. Requests Channels D-1-4 at Otay Mtn., Imperial Beach (lat. 32° 35' 42", long. 116° 50' 39"); 40-ft., 10-w each.
- ★ **Lassen**—WHQ-303 California State U. Channels E-1-4 at 4-mi. SE of Milford (lat. 40° 07' 30", long. 120° 19' 29"); 15-ft. each.
- Long Beach**—WFD-555, Board of Education, Long Beach Unified School District of Los Angeles County, 701 Locust Ave., Long Beach 90813. Channels G-1-4 at 878 Locust Ave., Long Beach (lat. 33° 46' 37", long. 118° 11' 23"); 26-ft., 0.1-w each.
- Long Beach**—WHR-679, California State U., 400 Golden Shore, Long Beach 90802. Channels B-3-4 at Bellflower Blvd., Long Beach (lat. 33° 46' 37", long. 118° 06' 47"); 105-ft., 10-w each.
- * **Long Beach**—New, California State U., see above. Requests Channels B-1-2 at 1250 Bellflower Blvd., Long Beach (lat. 33° 51' 53", long. 118° 15' 18"); 105-ft., 10-w each.
- ★ **Los Altos**—WHR-464, Assn. for Continuing Education, 5050 El Camino Real, Los Altos 94022. Channels A-1-4 at 5050 El Camino Real (lat. 37° 23' 48", long. 122° 06' 14"); 80-ft., 10-w each.
- Los Angeles**—KSW-93, Archdiocese of Los Angeles Education & Welfare Corp., see above. Channels G-1-4 at Mount Wilson, Los Angeles (lat. 34° 13' 27", long. 118° 03' 47"); 10-w.
- Los Angeles**—KWE-33, U. of Southern California, Los Angeles 90007. Channels B-1-4 at 3800 Mount Lee Dr. (lat. 34° 08' 04", long. 118° 19' 11"); 10-w each.
- Los Angeles**—KWE-34, U. of Southern California, see above. Channels F-1-4 at Seaver Science Center, Hoover & 37th St., Los Angeles (lat. 34° 01' 13", long. 118° 17' 17"); 105-ft., 0.1-w each.
- ★ **Los Angeles**—WDD-655, U. of Southern California, see above. Channels A-1-4 at Signal, near Long Beach (lat. 33° 48' 00", long. 118° 09' 45"); 100-ft., 10-w each.
- Los Angeles**—WHR-463, California State U., Los Angeles, 5151 State University Dr., Los Angeles 90032. Channels A-1-4 at King Hall, 5151 State U. Dr. (lat. 34° 04' 04", long. 118° 09' 54"); 80-ft., 10-w each.
- Milpitas**—WHG-338, Santa Clara County Board of Education, 100 Skyport Dr., San Jose 95115. Channels B-1-4 at approx. 4.4-mi. NE of Milpitas (lat. 37° 29' 07", long. 121° 51' 57"); 80-ft., 10-w each.
- Mission Viejo**—WHR-654, Saddleback Community College District, 28000 Marguerite Pkwy., Mission Viejo 92692. Channel A-1 at 28000 Marguerite Pkwy., Mission Viejo (lat. 33° 33' 12", long. 117° 39' 54"); 55-ft., 1-w.
- Modjeska Peak**—WHG-396, Diocese of Orange Education & Welfare Corp. Channels G-1-2 at Orange & Riverside County border, 10-mi. S of Corona (lat. 33° 42' 39", long. 117° 31' 56"); 20-ft., 10-w each.
- * **Modjeska**—New, California State University Fullerton, c/o Jewel Plummer Cobb, 800 N. State College Blvd., Fullerton, CA 92634-5000. Requests Channels B-1-4 at Modjeska Peak, 5-mi. E of Modjeska (lat. 33° 42' 58", long. 117° 32' 52"); 22-ft., 10-w each.
- ★ **Mount Bullion, Mariposa & Merced Counties**—WHG-342, California State College, Stanislaus, 801 W. Monte Vista Ave., Turlock 95380. Channel F-1 at Mount Bullion (lat. 37° 32' 05", long. 120° 01' 46"); 20-ft., 10-w.
- Mount Davis**—WHR-686, California State College, 5500 State College Pkwy., San Bernardino 92407. Channel G-1 at Crafton Hills (lat. 34° 02' 32", long. 117° 06' 09"); 10-w.
- Mount Diablo**—WGV-621, Roman Catholic Communications Corp. of the Bay Area, 443 Church St., San Francisco 94114. Channels C-1-4 at 7-mi. E of Walnut Creek, Mount Diablo (lat. 37° 52' 54", long. 121° 55' 05"); 70-ft., 10-w each.
- ★ **Mount Oso**—WGV-750, California State College-Stanislaus, see above. Channels A-1 & A-3 at 800 Monte Vista Ave., Turlock (lat. 37° 30' 16", long. 120° 51' 04"); 20-ft., 10-w each.
- ★ **Mount Sanhedrin**—WHR-496, Mendocino County Superintendent of Schools, 589 Low Gap Rd., Ukiah 95482. Channels A-1-4, 15.8-mi. NE of Willits (lat. 39° 31' 00", long. 123° 05' 45"); 15-ft., 50-w each.
- ★ **Mount Soledad & San Diego County**—WHR-611, Diocese of San Diego Education & Welfare Corp. Channels B-1-4 at KGTV(TV) transmitter site, San Diego (lat. 35° 50' 20", long. 117° 14' 56"); 154-ft., 10-w each.
- Mount Wilson & Los Angeles**—WHG-268, California State U. & Colleges. Channel E-1 at 6-mi. NE of Pasadena (lat. 34° 13' 27", long. 118° 03' 47"); 44-ft., 10-w.
- ★ **Mount Whitney & San Diego County**—WHM-928, Diocese of San Diego Education & Welfare Corp., Alcalá Park, Box 80428, San Diego 92138. Channel A-1 at 21851 Washingtonian Dr., 900-ft. NE of Mount Whitney (lat. 33° 06' 39", long. 117° 09' 11"); 35-ft., 10-w.
- Nevada County**—WHG-371, California State U., see El Dorado County, CA. Channel B-4 at 6-mi. S of Grass Valley (lat. 39° 08' 00", long. 121° 05' 57"); 10-w.
- New Almaden**—WHR-453, San Jose State U., see San Jose. Channels A-1-4 at Peak Loma Prieta, 4.6-mi. SW of New Almaden (lat. 37° 06' 40", long. 121° 50' 29"); 10-w each.
- ★ **Niles**—WHR-466, Assn. for Continuing Education, 404A Durand Bldg., Stanford 94305. Channels G-1-4 at Sunol Ridge, 2.5-mi. N of Niles (lat. 37° 37' 12", long. 121° 55' 17"); 1950-ft., 10-w each.
- * **North Palm Springs**—New, Diocese of San Bernardino Educational & Welfare Corp., 472 W. Arrowhead Ave., San Bernardino 92401. Requests Channels G-1-4 at White Water Hill, N. Palm Springs, N of junction of Hwys. 10 & 62 (lat. 33° 55' 25", long. 116° 36' 57"); 60-ft., 10-w each.
- Northridge**—WHG-227, California State U. of Northridge, see Chatsworth. Channels A-1-4 at 18111 Nordhoff St., Northridge (lat. 34° 14' 25", long. 118° 31' 43"); 78-ft., 1-w each.
- ★ **Oakland & Alameda County**—WHG-348, Peralta Community College District, 333 E. 8th St., Oakland 94606. Channels A-3-4 at 900 Fallon St., Oakland (lat. 37° 47' 45", long. 122° 15' 50"); 100-ft., 10-w each.
- Orange**—WHG-395, Diocese of Orange Education & Welfare Corp. Channels B-1-2 at 2811 E. Villa Real Dr., Orange (lat. 33° 49' 48", long. 117° 49' 28"); 17-ft., 10-w each.
- * **Orange**—New, Diocese of Orange Education & Welfare Corp. Requests Channels G-1-2 at Santiago Peak, Orange & Riverside County border, 10-mi. S of Corona (lat. 33° 42' 39", long. 117° 31' 56"); 16-ft., 10-w each.
- ★ **Palm Springs**—WHR-659, California State College, 5500 State College Pkwy., San Bernardino 92407. Channel C-1 at White Water Hill at junction of I-10 & Hwy. 62 (lat. 33° 55' 25", long. 116° 36' 57"); 60-ft., 10-w.
- ★ **Pine Hill**—WHG-372, California State U.-Sacramento, 6000 J St., Sacramento 95819. Channel A-2 at 6-mi. NW of Shingle Springs (lat. 38° 43' 10", long. 120° 59' 22"); 60-ft., 10-w.
- Point Mugu**—WAQ-324, Regents of U. of California, see Berkeley. Channels E-1-2 (Reserve E-4) at 3.3-mi. E of Naval Air Station Point Mugu, Laguna Peak (lat. 34° 06' 30", long. 119° 03' 50"); 20-ft., 10-w each.
- ★ **Quincy**—WGR-860, California State U.-Chico, see Brockway Summit. Channel A-1 at 7.9-mi. NE of Quincy (lat. 40° 02' 45", long. 120° 53' 04"); 40-ft., 10-w.
- * **Ramona**—New, National Conference on Citizenship, see Andalusia. Requests Channels D-1-4 at Mount Woodson, Ramona (lat. 33° 00' 34", long. 116° 58' 11"); 40-ft., 10-w each.
- Ramona & San Diego County (north)**—WHG-344, Board of Trustees, California State U. for San Diego State U. Channels C-3-2 at Mount Woodson, near Ramona (lat. 33° 00' 33", long. 116° 58' 13"); 45-ft., 10-w each.
- Redding**—WBS-390, California State U., see Brockway Summit. Channel A-1 at 13-mi. W of Redding (lat. 40° 36' 09", long. 122° 39' 01"); 40-ft., 10-w.
- ★ **Redding**—WHR-569, PBS, Channels C-1-4 at KIXE-TV tower, 13-mi. W of Redding (lat. 40° 36' 09", long. 122° 39' 01"); 40-ft., 10-w each.
- Reedley**—KZM-21, Fresno County Schools, see Fresno. Channels C-1-2 at Reedley High School, 740 W. North Ave., Reedley (lat. 36° 36' 12", long. 119° 27' 21"); 262-ft., 9-w each.
- Sacramento**—WSA-39, Regents of U. of California, see Berkeley. Channel G-1 at Hutchison Hall, U. of California at Davis (lat.

- 38° 32' 25", long. 121° 44' 52"); 84-ft., 10-w.
- Sacramento**—WSA-40, Regents of U. of California, see Berkeley. Channel B-1 at 2315 Stockton Blvd., Sacramento (lat. 38° 33' 18", long. 121° 27' 18"); 151-ft., 10-w.
- ★ **Sacramento**—WHG-372, California State U., Sacramento, see Pine Hill. Channels A-2-4 at 6000 J St., Sacramento (lat. 38° 33' 35", long. 121° 25' 22"); 133-ft., 10-w each.
- **Sacramento**—New, Hispanic Information & Telecommunications Network Inc., see Fresno. Requests Channels D-1-4 at 5831 Rosebud Lane, Sacramento (lat. 38° 40' 22", long. 121° 19' 52"); 328-ft., 10-w each.
- Sacramento**—WHR-512, Instructional Telecommunications Foundation Inc., Box 6060, Boulder, CO 80306. Channels C-2-4 at 606 Delano St., Elverta (38° 42' 26", long. 121° 28' 33"); 407-ft., 10-w each.
- **Sacramento**—New, Northern Arizona U. Foundation, Box 4114, Flagstaff, AZ 86011. Requests Channels G-2-4 at 606 Delano St., Elverta (lat. 38° 42' 26", long. 121° 28' 33"); 300-ft, 100-w each.
- **Sacramento**—New, PBS. Requests Channels E-1-4 at KVIE(TV) transmitter site, Sacramento (lat. 38° 36' 35", long. 121° 33' 15"); 150-ft., 10-w each.
- **Sacramento**—New, Sacramento Educational-Industry Telecommunications Assn., 1025 19th St., Sacramento 95814. Requests Channels F-1-4 at 150-ft. N of Elk Grove Blvd., 2500-ft. E of Waterman Rd., Sacramento (lat. 38° 24' 35", long. 121° 20' 52"); 125-ft., 10-w each.
- **San Andreas**—New, California State College-Stanislaus, 801 W. Monte Vista Ave., Turlock 95380. Requests Channel B-1 at 5151 Pacific Ave., Stockton (lat. 37° 59' 46", long. 121° 19' 03"); 104-ft., 10-w.
- **San Bernardino**—New, Hispanic Information & Telecommunications Network Inc., see Fresno. Requests Channels C-1-4 at Box Spring Canyon, San Bernardino (lat. 33° 57' 56", long. 117° 17' 21"); 104-ft., 10-w each.
- ★ **San Bernardino**—WHM-937, San Bernardino Community College District, 701 S. Mt. Vernon Ave., San Bernardino 92410. Channel B-1 at Box Spring Canyon Tower, San Bernardino (lat. 33° 57' 56", long. 117° 17' 21"); 104-ft., 10-w.
- **San Bernardino**—New, National University of the Air Inc., Box 177, Williamsburg, VA 23187-0711. Requests Channels A-1-4 at Box Spring Canyon (lat. 33° 57' 56", long. 117° 17' 21"); 108-ft., 10-w each.
- San Bernardino & Riverside metropolitan area**—WHG-356, Diocese of San Bernardino Education & Welfare Corp. Channels D-1-2 at St. Francis Xavier Cabrini Catholic Church, 23079 Crest Forest Dr., Crestline (lat. 34° 18' 08", long. 117° 17' 05.5"); 25-ft., 10-w each.
- San Diego**—WBM-725, Board of Trustees, California State Universities & Colleges for San Diego State U., 5402 College Ave., San Diego 92182. Channels A-1-3 at 5300 Campanile Dr., San Diego State U. (lat. 32° 46' 35", long. 117° 04' 17"); 75-ft., 0.1-w each.
- San Diego**—WBM-726, Board of Trustees, California State Universities & Colleges for San Diego State U., see above. Channels E-1-3 at San Miguel Mtn., 13-mi. E of San Diego (lat. 32° 41' 48", long. 116° 56' 10"); 75-ft., 10-w each.
- San Diego**—WBS-375, Superintendent of Schools, Department of Education, San Diego County, 6401 Linda Vista Rd., San Diego 92111. Channels D-1-2 at KGTV Transmitter Bldg., Mount Soledad, San Diego (lat. 32° 50' 20.5", long. 117° 14' 56.5"); 80-ft., 10-w.
- San Diego**—WBS-376, Superintendent of Schools, San Diego County, see above. Channel G-1 at 6401 Linda Vista Rd., San Diego (lat. 32° 46' 11", long. 117° 10' 44"); 30-ft., 0.1-w.
- San Diego**—WDD-752, Superintendent of Schools, San Diego County, see above. Channels C-1-4 at San Miguel Mtn., 13-mi. SE of San Diego (lat. 32° 41' 48", long. 116° 56' 10"); 85-ft., 10-w each.
- San Diego**—WDD-753, Superintendent of Schools, San Diego County, see above. Channels A-1-4 at 6401 Linda Vista Rd., San Diego (lat. 32° 46' 11", long. 117° 10' 44"); 30-ft., 0.1-w each.
- ★ **San Diego & San Diego County (north)**—WHG-343, Board of Trustees, California State Universities & Colleges for San Diego State U., see above. Channels B-1-2 at San Diego State U., 5300 Campanile Dr., San Diego (lat. 32° 46' 35", long. 117° 04' 17"); 56-ft., 10-w each.
- San Francisco**—KTB-97, Regents of U. of California, see Berkeley. Channels F-1 & F-3 at Moffitt Hospital, San Francisco (lat. 37° 46' 05", long. 122° 27' 19"); 229-ft., 10-w each.
- San Francisco**—KHU-89, Regents of U. of California, see Berkeley. Channel F-2 at 22nd St. & Potrero Ave., San Francisco (lat. 37° 45' 35.5", long. 122° 24' 01").
- San Francisco**—KZB-23, Roman Catholic Communications Corp. of the Bay Area, see above. Channels B-1-4 at San Bruno Mtn., 2-mi. S of San Francisco.
- San Francisco**—KZB-24, Roman Catholic Communications Corp. of the Bay Area, see above. Channels D-1-4 at Mount Tamalpais.
- San Francisco Bay**—KGG-38, Board of Trustees of Leland Stanford Junior U., Stanford Electronics Laboratories, Stanford 94305. Channels E-1-4 at Montebello Rd., 7.9-mi. SSE of Stanford (lat. 37° 19' 18", long. 122° 08' 47"); 62-ft., 10-w each.
- San Joaquin**—WGV-751, California State College-Stanislaus, 800 Monte Vista Ave., Turlock 95380. Channels D-1 & D-3 at Mount Oso, 29-mi. W of Turlock (lat. 37° 30' 20", long. 121° 22' 25"); 20-ft., 10-w each.
- San Jose**—KZB-25, Roman Catholic Communications Corp. of the Bay Area, see above. Channels D-1-4 at Monument Peak.
- San Jose**—WHR-460, San Jose State U., c/o Dr. R. C. Bohn, One Washington Square, DBH 216, San Jose 95192. Channels G-1-4 at 125 S. 7th St., San Jose (lat. 37° 20' 10", long. 121° 54' 03"); 65-ft., 1-w each.
- **San Jose**—New, National Conference on Citizenship, see Andalusia. Requests Channels C-1-4 at Loma Prieta, San Jose (lat. 37° 06' 39", long. 121° 50' 31"); 100-ft., 10-w each.
- San Marcos**—WCX-487, Superintendent of Schools, San Diego County, see San Diego. Channel F-1 at Mount Whitney-site of Times Mirror Cable TV headend, San Marcos (lat. 33° 06' 32", long. 117° 09' 16"); 30-ft., 10-w.
- ★ **San Marcos & San Diego County (north)**—WHG-345, Board of Trustees, California State Universities & Colleges for San Diego State U., see San Diego. Channels G-2-4 at Mount Whitney, Washington Dr., San Marcos (lat. 33° 06' 39", long. 117° 09' 10"); 29-ft., 10-w each.
- San Mateo County**—KZB-22, Roman Catholic Welfare Corp. of San Francisco, 441 Church St. 94114. Channels G-1-4 at St. Patrick's Seminary, Middlefield Rd., Menlo Park; 6.4-w each.
- ★ **San Miguel Mtn.-San Diego County**—WHO-403, Diocese of San Diego Education & Welfare Corp. Channels G-1-4 at 13-mi. SE of San Diego (lat. 32° 41' 48", long. 116° 56' 10"); 60-ft., 10-w each.
- Santa Ana**—WSJ-69, Santa Ana Unified School District, 1405 French St., Santa Ana 92701. Channels A-1-4 at 1405 French St., Santa Ana (lat. 33° 45' 25", long. 117° 51' 43"); 32-ft., 0.1-w each.
- Santa Ana**—WSJ-70, Santa Ana Unified School District, see above. Channels C-1-4 at Flower St. & Civic Center Dr. W, Santa Ana (lat. 33° 45' 03", long. 117° 52' 05"); 216-ft., 10-w each.
- **Santa Anita Peak**—New, Corporation Community College TV, 5400 Orange Ave., Suite 109, Cypress 90630. Requests Channel C-4 at 0.5-mi. N of Sierra Madre, 0.75-mi. N of fire station on Santa Anita Ave. (lat. 34° 11' 17", long. 118° 02' 02"); 20-ft., 10-w.
- Santa Barbara**—WAO-323, Regents of U. of California, see Berkeley. Channels A-1-2 (Reserve A-4) at Engineering Bldg., U. of California at Santa Barbara, Goleta (lat. 34° 24' 50", long. 119° 50' 24"); 93-ft., 10-w each.
- **Santa Clara County**—New, Santa Clara County Board of Education, see above. Requests Channels G-2-3 at 1.56-mi. W of intersection of Hwy. 101 & Church Ave., 4.5-mi. NW of Gilroy (lat. 37° 03' 35", long. 121° 37' 30"); 25-ft., 10-w each.
- Santa Paula**—WHG-228, California State U.-Northridge, see Northridge. Channel C-1-4 on South Mtn., 3-mi. SE of Santa Paula (lat. 34° 19' 52", long. 119° 01' 17"); 10-w.
- **Santa Rosa**—New, Rural California Bcstg. Corp., Box 2638, Rohnert Park 94928. Requests Channels B-1-4 at Taylor Mtn. (lat. 35° 25' 07", long. 122° 40' 33"); 40-ft., 10-w each.
- Santiago**—WHR-655, Saddleback Community College, see Mission Viejo. Channel D-4 at Bldg. 5, Santiago Peak (lat. 33° 42' 38", long. 117° 32' 01"); 20-ft., 1-w.
- Signal Hill**—KZH-31, Board of Education, Long Beach Unified School District, 201 E. 8th St., Long Beach 90813. Channels D-1-4 at W side of Junipero Ave., approx. 400-ft. N of 23rd St. (lat. 33° 48' 00", long. 118° 09' 45"); 147-ft., 10-w each.
- Stockton**—WHR-656, California State College, Stanislaus, c/o Richard Alter, 801 W. Monte Vista Ave., Turlock 95380. Channel B-1 at 5151 Pacific Ave., Stockton (lat. 37° 59' 46", long. 121° 19' 03"); 109-ft., 10-w.
- **Stockton**—New, National Conference on Citizenship, see Andalusia. Requests Channels A-1-4 at Mount Diablo, Stockton (lat. 37° 52' 54", long. 121° 55' 05"); 291-ft., 10-w each.
- **Thousand Oaks**—New, National Conference on Citizenship, see Andalusia. Requests Channels G-1-4 at Rasnow Peak, Thousand Oaks (lat. 34° 09' 51", long. 118° 54' 06"); 30-ft., 10-w each.
- Torrance**—WAU-30, Board of Education, Torrance Unified School District, 2336 Plaza del Amo, Torrance 90501. Channels C-1-4 at Educational Materials Bldg., 2336 Plaza del Amo.
- Tranquillity**—KZM-22, Fresno County Schools, see Fresno. Channels C-1-2 at Tranquillity Union High School, 6050 Juanchi St., Tranquillity (lat. 36° 38' 35", long. 120° 15' 06"); 250-ft., 9-w each.
- Vacaville**—WAW-457, Regents of U. of California, see Berkeley. Channel C-1, 7-mi. NW of Vacaville on Mount Vaca (lat. 38° 23' 48", long. 122° 06' 00"); 50-ft., 10-w.
- **Visalia**—New, College of the Sequoias, 915 S. Mooney Blvd., Visalia 93277. Requests Channels B-1-4 at NW corner of Walnut & Woodland Sts. Visalia (lat. 36° 18' 50", long. 119° 19' 06"); 265-ft., 20-w each.
- **Walnut Grove**—New, Roman Catholic Communications Corp. of San Francisco, 324 Middlefield Rd., Menlo Park 94025. Requests Channels E-1-4 at 2-mi. NNE of Walnut Grove (lat. 38° 14' 48", long. 121° 29' 59"); 200-ft., 10-w each.
- Yuba City**—WAO-325, California State U. at Chico, see Brockway Summit. Channels D-1 & D-3-4, 12-mi. W of Yuba City (lat. 39° 12' 21", long. 121° 49' 10"); 20-ft., 10-w each.

COLORADO

Instructional Television—Colorado

- 13-1/2 Transmitter Lane (lat. 38° 44' 42", long. 104° 51' 39"); 94-ft., 10-w each.
- ★ **Denver**—WHR-488, Denver Area Educational Telecommunications Consortium Inc., Amoco Bldg., 1670 Broadway, Denver 80202. Channels E-1-4 at Opportunity School, 13th & Walton, Denver (lat. 39° 44' 30", long. 104° 59' 40"); 70-ft., 10-w each.
 - ★ **Denver**—WHR-521, Front Range Educational Media Corp., Box 427, Broomfield 80020. Channels C-1-3 at Amoco Bldg., 1670 Broadway, Denver (lat. 39° 44' 37", long. 104° 59' 16"); 540-ft., 10-w each.
 - ★ **Denver**—New, Hispanic Information & Telecommunications Network Inc., see Colorado Springs. Requests Channels D-1-4 at Lookout Mountain Tower, Denver (lat. 39° 43' 47", long. 105° 14' 15"); 26-ft., 10-w each.
 - ★ **Denver**—New, Instructional Telecommunications Foundation Inc., see Boulder. Requests Channels D-1-2 at Stellar Park Tower, 1099 18th St., Denver (lat. 39° 44' 59", long. 104° 59' 32"); 556-ft., 10-w each.
 - ★ **Denver**—New, National Conference on Citizenship, Suite 1250, 1133 15th St. NW, Washington, DC 20005. Requests Channels A-1-4 at 1675 Broadway, Denver (lat. 39° 44' 34", long. 104° 59' 14"); 331-ft., 10-w each.
 - ★ **Denver**—New, National University of the Air Inc., Box 177, Williamsburg, VA 23187. Requests Channels G-1-4 at Centennial Cone Tower, Denver (lat. 39° 45' 55", long. 105° 22' 07"); 108-ft., 10-w each.
 - ★ **Pueblo**—WHR-579, PBS. Channels A-1-4 at 7.9-mi. NNE of Pueblo on Baculite Mesa (lat. 38° 22' 24.5", long. 104° 33' 27.2"); 300-ft., 10-w each.

CONNECTICUT

- ★ **Bozrah**—WHF-271, Connecticut Educational Telecommunications Corp., 24 Summit St., Hartford 06106. Channels E-1-2 at 0.5-mi. from Bishop Rd., Bozrah (lat. 41° 31' 11", long. 72° 10' 04"); 100-ft., 10-w each.
- ★ **Hartford**—WHF-271, Connecticut Educational Telecommunications Corp., see Bozrah. Channels E-1-2 at WVIT(TV) tower, Rattlesnake Mtn., Avon (lat. 41° 42' 02", long. 72° 49' 57"); 113-ft., 50-w each.
- ★ **Hartford**—WHF-272, Connecticut Educational Telecommunications Corp., see Bozrah. Channels A-1-4 at 24 Summit St., Hartford (lat. 41° 44' 35", long. 72° 41' 34"); 115-ft., 10-w each.
- ★ **Hartford**—WHF-271, Connecticut Educational Telecommunications Corp., see Bozrah. Channels E-1-4 at Video Lane off Booth Hill Rd. (lat. 41° 16' 43", long. 73° 11' 09"); 400-ft., 50-w each.
- ★ **Hartford**—New, Hispanic Information & Telecommunications Network Inc., 80 E. 11th St. NW, Suite 225, New York, NY 10003. Requests Channels D-1-4 at Rattlesnake Mtn., Colt Hwy. (lat. 41° 42' 09", long. 72° 49' 56"); 258-ft., 10-w each.
- ★ **Hartford**—New, National Conference on Citizenship, Suite 1250, 1133 15th St. NW, Washington, DC 20005. Requests Channels D-1-4 at Rattlesnake Mtn. (lat. 41° 42' 01",

long. 72° 49' 59"); 73-ft., 10-w each.

- ★ **Naugatuck**—New, Connecticut Educational Telecommunications Corp., see Bozrah. Requests Channels A-1-4 off Peach Orchard Rd., Naugatuck (lat. 41° 31' 04", long. 73° 01' 07"); 500-ft., 50-w each.

- ★ **New Haven**—New, Connecticut Educational Telecommunications Corp., see Bozrah. Requests Channels D-1-4 at East Rock Park, approx. 1.5-mi. NE of New Haven (lat. 41° 19' 42", long. 72° 54' 25"); 85-ft., 10-w each.

- ★ **New Haven**—New, National Conference on Citizenship, see Hartford. Requests Channels D-1-4 at 7-mi. ENE of New Haven (lat. 41° 22' 08", long. 72° 48' 34"); 203-ft., 10-w each.

- ★ **Prospect**—WHF-270, Connecticut Educational Telecommunications Corp., see Avon. Channels C-1-4 at Logtown Rd., 0.5-mi. W of Straitsville Rd., Prospect (lat. 41° 29' 46", long. 72° 59' 29"); 108-ft., 10-w each.

DELAWARE

- ★ **Wilmington**—New, National Conference on Citizenship, Suite 1250, 1133 15th St. NW, Washington, DC 20005. Requests Channels D-1-4 at 1301 Delaware Ave., Wilmington (lat. 39° 44' 50", long. 75° 34' 28"); 206-ft., 10-w each.

- ★ **Wilmington, DE-Philadelphia, PA**—New, WHYI Inc., 150 N. 6th St., Philadelphia, PA 19106. Requests Channels B-3-4 at WHYY-TV tower, Domino Lane, Philadelphia (lat. 40° 02' 30", long. 75° 14' 24"); 1369-ft., 10-w each.

DISTRICT OF COLUMBIA

- ★ **Washington**—WHG-442, George Washington U., 2121 I St. NW 20052. Channels D-1-4 at American U., WAMU(FM) tower, Washington, DC (lat. 38° 56' 07", long. 77° 05' 33"); 275-ft., 10-w each.

- ★ **Washington**—WHG-443, George Washington U., see above. Channels E-1-4 at Academic Bldg., 22nd & I Sts. NW, Washington, DC (lat. 38° 53' 56", long. 77° 02' 55"); 92-ft., 10-w each.

- ★ **Washington**—WHR-461, National University of the Air Inc., Box 177, Williamsburg, VA 23187, c/o Arthur Stambler/A. Ritholz, Hennessey, Stambler & Siebert, 1091 L St. NW, Washington, DC 20036. Channels G-1-4 at River Rd. (lat. 38° 57' 49" long. 77° 06' 18"); 724-ft., 10-w each.

FLORIDA

- ★ **Belle Glade**—KZB-28, School Board of Palm Beach County, 301 N. Olive Ave., West Palm Beach 33402. Channels A-1-3 & G-4 on State Rd. 715, 1-mi. N of intersection of SR 717 & 715, Belle Glade; 10-w each.

- ★ **Boynton Beach**—KHU-90, School Board of Palm Beach County, see above. Channels E-1-4 at 505 S. Congress Ave., Boynton Beach.

- ★ **Brooksville**—New, School Board of Hernando County, c/o Carl Sandberg, 1036 Varsity Dr., Brooksville 33512. Requests Channel E-4 at Repeater Station K-RJ804 (lat. 28° 31' 34", long. 82° 23' 44"); 116-ft., 10-w.

- ★ **Chipley**—New, Panhandle Area Educational Cooperative, 411 W. Blvd., Chipley 32428. Requests Channels G-1-4 at 411 W. Blvd. (lat. 30° 46' 27", long. 85° 33' 13"); 357-ft., 10-w each.

- ★ **Clearwater**—WGV-752, St. Petersburg Jr. College, c/o Edmund J. Cenedella, Box 13489, St. Petersburg 33733. Channels D-1-2 at St. Petersburg Jr. College, Clearwater campus (lat. 27° 57' 51", long. 82° 44' 08"); 155-ft., 10-w each.

- ★ **Cocoa**—WHR-494, Board of Regents, U. of Central Florida. Channel G-1 at Desert Ranch, Unit 6 Nova Rd., 11.5-mi. W of Cocoa (lat. 28° 18' 26", long. 80° 54' 48"); 575-ft., 10-w.

- ★ **Columbia, Baker & Union Counties**—WHF-335, Lake City Community College. Channel C-1 at 3-mi. E of Lake City Municipal Airport (lat. 30° 10' 36", long. 82° 35' 05"); 100-w.

- ★ **Daytona Beach**—WBE-795, Volusia County School Board, Box 2118, 230 N. Stone St., De Land 32720. Channel A-1 at Loomis & Lockhart Sts., Daytona Beach (lat. 29° 11' 55", long. 81° 01' 42"); 185-ft., 10-w.

- ★ **Daytona Beach**—WGV-765, School Board of Volusia County, Box 1910, Daytona Beach 32015. Channel E-1 at Mainland Sr. High School (lat. 29° 11' 44", long. 81° 03' 05"); 95-ft., 0.1-w.

- ★ **Daytona Beach**—New, Daytona Beach Community College, 1200 Volusia Ave., Daytona Beach 32015. Requests Channels D-1-4 at Hilton Ave. at Welsh St. (lat. 29° 12' 08", long. 81° 03' 01"); 160-ft., 10-w each.

- ★ **Daytona Beach**—New, Northern Arizona U. Foundation, Box 4114, Flagstaff, AZ 86011. Requests Channels G-1-4 at 7-mi. WSW of Daytona, E of Indian Lake Rd., 3-mi. N of Hwy. 92, Daytona Beach (lat. 29° 10' 24", long. 81° 09' 24"); 290-ft., 100-w each.

- ★ **De Funiak Springs**—New, Panhandle Area Educational Cooperative, see Chipley. Requests Channels A-1-4 at Walton County Vocational Technical School, Park Ave., De Funiak Springs (lat. 30° 43' 13", long. 86° 05' 57"); 307-ft., 10-w each.

- ★ **De Land**—WBK-225, Volusia County School Board, see Daytona Beach. Channel E-1 at 230 N. Stone St., De Land (lat. 29° 01' 49", long. 81° 19' 01"); 120-ft., 10-w.

- ★ **De Land**—New, Daytona Beach Community College, see Daytona Beach. Requests Channels B-1-4 at Hwy. 44 at Hwy. 4, De Land (lat. 29° 00' 53", long. 81° 14' 14"); 200-ft., 10-w each.

- ★ **Flagler Beach**—New, Daytona Beach Community College, see Daytona Beach. Requests Channels B-1-4 at 0.2-mi. S of St. Joe Rd., 1.1-mi. W of Fox Cut (lat. 29° 33' 33", long. 81° 11' 37"); 237-ft., 10-w each.

- ★ **Fort Lauderdale**—KLC-80, School Board of Broward County, 1320 S.W. 4th St., Fort Lauderdale. Channels B-1-4 near Broward County Jr. College, Coconut Creek, Fort Lauderdale (lat. 26° 14' 19", long. 80° 10' 09"); 190-ft., 10-w each.

- ★ **Fort Lauderdale**—KRL-42, Archbishop of Archdiocese of Miami. Channels C-1-4 at

- ★ **Broward County Courthouse**, S.E. 6th St. & S.E. 3rd Ave., Fort Lauderdale (lat. 26° 06' 53", long. 80° 08' 29").

- ★ **Fort Lauderdale**—KTZ-22, School Board of Broward County, see Fort Lauderdale above. Channels G-1-4 at 6600 S.W. Nova Dr.

- ★ **Fort Lauderdale**—New, Instructional Telecommunications Foundation Inc., Box 6060, Boulder, CO 80306. Requests Channels D-1-4 at Landmark Bank Bldg., Fort Lauderdale (lat. 26° 07' 17", long. 80° 08' 25"); 360-ft., 10-w each.

- ★ **Fort Myers**—WBE-805, School Board of Lee County, 3308 Canal St., Fort Myers 33901. Channel B-1 at Southern Cablevision Tower, 2931 Michigan Ave., Fort Myers (lat. 26° 38' 53", long. 81° 51' 12"); 140-ft., 10-w.

- ★ **Hillsborough & Pinellas Counties**—WHB-828, U. of South Florida, c/o William G. Mitchell, 4202 Fowler Ave., Tampa 33620. Channels E-1-4 at Florida Tower, 111 Madison St., Tampa (lat. 27° 56' 50", long. 82° 27' 35"); 18-ft., 10-w each.

- ★ **Gainesville**—WHR-607, PBS. Channels B-1-4 at 5.5-mi. NW of Gainesville at the Devil's Millhopper (lat. 29° 42' 34", long. 82° 23' 40"); 420-ft., 10-w each.

- ★ **Jacksonville**—WHA-933, Florida Junior College at Jacksonville, 501 W. State St., Jacksonville 32202. Correspondence: Edgar C. Napier, Campus Room A1195, 101 W. State St., Jacksonville 32202. Channel C-1-3 at Charter Security Life Bldg., Church St., near Main St., Jacksonville (lat. 30° 19' 45", long. 81° 39' 27"); 248-ft., 100-w.

- ★ **Jacksonville**—WHA-934, Florida Junior College at Jacksonville, see above. Channel A-1-3 at 101 W. State St., Jacksonville (lat. 30° 20' 04", long. 81° 39' 40"); 50-ft., 100-w.

- ★ **Jacksonville**—WHR-541, WJCT Inc., 100 Festival Park Ave., Jacksonville, 32202. Channels E-1-4 at 2037 Main St., Jacksonville (lat. 30° 19' 10", long. 81° 38' 18"); 260-ft., 10-w each.

- ★ **Jacksonville**—New, Hispanic Information & Telecommunications Network Inc., 80 E. 11th St., Suite 225, New York, NY 10003. Requests Channels B-1-4 at One Independence Square, Jacksonville (lat. 30° 19' 33", long. 81° 39' 32"); 537-ft., 10-w each.

- ★ **Jacksonville**—New, National Conference on Citizenship, Suite 1250, 1133 15th St. NW, Washington, DC 20005. Requests Channels G-1-4 at One Independence Square, Jacksonville (lat. 30° 19' 33", long. 81° 39' 32"); 533-ft., 10-w each.

- ★ **Jacksonville**—New, Northern Arizona U. Foundation, see Daytona Beach. Requests Channels G-1-4 at 5900 Pickettville Rd., Jacksonville (lat. 30° 21' 48", long. 81° 45' 09"); 300-ft., 100-w each.

- ★ **Leesburg**—New, Board of Trustees, Lake Sumter Community College, 5900 Hwy. 441, South Leesburg 32788. Channels D-1-4 at Lake Sumter Community College (lat. 28° 49' 49", long. 81° 47' 52"); 107-ft., 50-w each.

- ★ **Loxahatchee**—KZB-30, School Board of Palm Beach County, see Belle Glade. Channels H-1-3 at 0.75-mi. N of Hwys. 441 & 98 in Loxahatchee community.

- ★ **Marianna**—New, Panhandle Area Educational Cooperative, see Chipley. Requests Channels A-1-4 at Frank M. Golsen Elemen

- tary School, 800 2nd Ave., Marianna (lat. 30° 47' 07"; long. 85° 14' 29"); 307-ft., 10-w each.
- Miami—KRL-41, Archdiocese of Miami, see above. Channels A-1-4 at 169 E. Flagler St., Miami.
- Miami—WHA-956, School Board of Dade County, 172 NE 15th St., Miami, 33132. Channels A-1-4 at 111 NW 1st Ave., Miami (lat. 25° 46' 30"; long. 80° 11' 49"); 527-ft., 10-w each.
- Miami—WHG-230, School Board of Dade County, see above. Channels C-1-4 at Telecommunications Center, 6010 S.W. 87th Ave., Miami (lat. 25° 42' 44"; long. 80° 20' 10"); 10-w each.
- Miami—KTB-84, School Board of Dade County, see above. Channels F-1-4 at 111 N.W. 1st Ave., Miami (lat. 25° 46' 30"; long. 80° 11' 49"); 527-ft., 10-w each.
- ★ Miami—KRL-43, Archdiocese of Miami, 6301 Biscayne Blvd., Miami 33138. Channel A-2 at Boca Raton Hotel & Country Club, Boca Raton (lat. 26° 29' 00"; long. 80° 04' 50"); 280-ft., 10-w.
- ★ Miami—KRL-44, Archdiocese of Miami, see above. Channel C-4 at Arkona Bldg., West Palm Beach (lat. 26° 37' 00"; long. 80° 05' 15"); 310-ft., 10-w.
- Miami—New, National Conference on Citizenship, see Jacksonville. Requests Channels B-1-4 at 2 S. Biscayne Blvd., Miami (lat. 25° 46' 25"; long. 80° 11' 18"); 458-ft., 10-w each.
- Miami—New, National University of the Air Inc., Box 177, Williamsburg, VA 23187. Requests Channels D-1-4 at 3300 Pembroke Rd., Pembroke Park (lat. 25° 59' 34"; long. 80° 10' 27"); 809-ft., 10-w each.
- ★ Monticello—WHR-757, Jefferson County School Board, 1490 W. Washington St., Monticello 32344. Channels G-3-4 at 0.1-mi. N of Hwy. 90 0.05-mi. W of city limits (lat. 30° 32' 46"; long. 83° 53' 04"); 187-ft., 100-w each.
- New Smyrna Beach—New, Hispanic Information & Telecommunications Network Inc., see Jacksonville. Requests Channels G-1-4 at 1200 Volusia Ave., Daytona Beach (lat. 29° 01' 59"; long. 80° 55' 08"); 101-ft., 10-w each.
- Ocala & Marion County—WHR-486, School Board of Marion County, 512 S.E. 3rd St., Ocala. Channel A-4 W of Alvarez between 4th & 5th Sts. SE, Ocala (lat. 29° 10' 57"; long. 82° 08' 00"); 299-ft., 10-w.
- ★ Ocala & Marion County—WHR-486, School Board of Marion County, see above. Channels A-1-3 W of Alvarez, between 4th & 5th Sts. SE, Ocala (lat. 29° 10' 57"; long. 82° 08' 00"); 299-ft., 10-w each.
- ★ Orange City—WHR-499, The Board of Regents, U. of Central Florida, Box 25000, Orlando 32816. Channel G-1 at WLE-FM transmitter site, 3001 N. Volusia Ave., 1.5-m. N of center of Orange City (lat. 28° 58' 32"; long. 81° 18' 00"); 445-ft., 10-w.
- ★ Orlando—WHR-536, Valencia Community College, Box 3028, Orlando 32802. Channels A-1-4 at WMFE-TV studio, 11510 E. Colonial Dr., Orlando (lat. 28° 33' 55"; long. 81° 12' 46"); 156-ft., 10-w each.
- ★ Orlando—WHR-493, Board of Regents U. of Central Florida, c/o John G. Johnson Jr., 1229 19th St. NW, Washington, DC 20036. Channel C-1-4 at UCF Campus Library Building, Pegasus Circle, 12.5-mi. E of Orlando (lat. 28° 35' 57"; long. 81° 11' 16"); 409-ft., 10-w.
- Orlando—New, Hispanic Information & Telecommunications Network Inc., see Jacksonville. Requests Channels B-1-4 at 255 S. Orange CNA Tower Bldg. (lat. 28° 32' 22"; long. 81° 22' 43"); 333-ft., 10-w each.
- Orlando—New, National Conference on Citizenship, see Jacksonville. Requests Channels D-1-4 at 841 Lee Rd., Orlando (lat. 28° 36' 32"; long. 81° 23' 17"); 283-ft., 10-w each.
- Orlando—New, Valencia Community College, see above. Requests Channels G-1-4 at Atlantic Bank Bldg., Orange Ave. at Central Blvd., Orlando (lat. 28° 32' 32"; long. 81° 22' 47"); 189-ft., 10-w each.
- Panama City—New, Panhandle Area Educational Cooperative, see Chipley. Requests Channels G-1-4 at Gulf Coast Community College, US Hwy. 98, Panama City (lat. 30° 11' 06"; long. 85° 43' 36"); 207-ft; 10-w each.
- Palm Beach—New, National Conference on Citizenship, see Jacksonville. Requests Channels B-1-4 at 505 S. Congress Ave., West Palm Beach (lat. 26° 31' 21"; long. 80° 05' 30"); 133-ft., 10-w each.
- ★ Pensacola—WHR-553, District Board of Trustees, Pensacola Junior College. Channels A-1-4 at WSRE(TV) tower, 1411 W. Fairfield Dr., Pensacola (lat. 30° 26' 36"; long. 87° 14' 02.6"); 350-ft., 10-w each.
- ★ Quincy—WHR-748, Gadsden County School Board, Box 818, Quincy 32351. Channels G-1-2 at 0.54-mi. SE of intersection of US 90 & County Rd. 267, Quincy (lat. 30° 34' 48"; long. 84° 36' 14"); 259-ft., 10-w each.
- Riverview—New, U. of South Florida, see Hillsborough. Requests Channels B-1-4 at 4-mi. E of Riverview on Boyette Rd. (lat. 27° 20' 26"; long. 82° 27' 56"); 400-ft., 10-w each.
- Riverview—New, U. of South Florida, see Hillsborough. Requests Channels E-1-2 at 4-mi. ESE of Riverview on Boyette Rd. (lat. 27° 50' 53"; long. 82° 15' 48"); 270-ft., 10-w each.
- ★ Riverview—WHR-736, U. of South Florida, see Hillsborough. Channels D-1-4 at 4-mi. E of Riverview on Boyette Rd. (lat. 27° 50' 52.2"; long. 82° 15' 48"); 295-ft., 10-w each.
- Riviera Beach—KZB-29, School Board of Palm Beach County, see Belle Glade. Channels G-1-4 at 7061 Garden Rd., Riviera Beach.
- ★ St. Petersburg—WHG-239, U. of South Florida, see Hillsborough. Channels F-1-2 at Bayfront Towers, 1 Beach Dr. SE, St. Petersburg (lat. 27° 46' 14"; long. 82° 38' 03"); 287-ft., 10-w each.
- ★ St. Petersburg—WFW-689, St. Petersburg Junior College, see Clearwater. Channels A-1-2 at St. Petersburg (lat. 27° 46' 39"; long. 82° 43' 55"); 109-ft., 10-w each.
- Tallahassee—WHF-229, Leon County School Board, 275 W. Pensacola St., Tallahassee 32304. Channel A-1 at 0.55-mi. E of State Rte. 157, 0.22-mi. N of Timber Lane Rd., Tallahassee (lat. 30° 31' 34"; long. 84° 16' 06"); 336-ft., 10-w.
- Tallahassee—New, Leon County School Board, c/o Charles Couch, 2757 W. Pensacola St., Tallahassee 32304. Requests Channels A-3-4 at Leon County School Board Media Center, 5727 Pensacola Ave., Tallahassee (lat. 30° 26' 27"; long. 84° 20' 06"); 186-ft., 1-w each.
- Tallahassee—New, PBS. Requests Channels A-1-4 at WFSU-TV studio, Florida State U., Tallahassee (lat. 30° 26' 21"; long. 84° 17' 35"); 156-ft., 10-w each.
- ★ Tampa—WHR-518, National University of the Air Inc., see Jacksonville. Channels C-1-4 at First Florida Tower Bldg. (lat. 27° 56' 51"; long. 82° 27' 35"); 589-ft., 10-w each.
- Tampa—New, Hispanic Information & Telecommunications Network Inc., see Jacksonville. Requests Channels G-1-4 at 111 Madison, Tampa (lat. 27° 56' 51"; long. 82° 27' 35"); 475-ft., 10-w each.
- Tampa—New, Instructional Telecommunications Foundation Inc., see Fort Lauderdale. Requests Channels G-1-4 at 101 N. Tampa St. (lat. 27° 56' 42"; long. 82° 27' 29"); 400-ft., 10-w each.
- Tampa—New, National Conference on Citizenship, see Jacksonville. Requests Channels B-1-4 at Florida Bank Tower (lat. 27° 56' 50"; long. 82° 27' 35"); 465-ft., 10-w each.
- Tampa—WHF-223, U. of South Florida, see Hillsborough. Channels B-1-2 at U. of South Florida campus, Tampa (lat. 28° 03' 43"; long. 82° 24' 45"); 110-ft., 0.1-w each.
- ★ Wannee—WHF-334, Lake City Community College, Rte. 7, Box 378, Lake City 32055. Channel C-1 at 300-ft. S of Hwy. 341, 1200-ft. E of Suwannee River (lat. 29° 43' 09"; long. 82° 56' 27"); 229-ft., 10-w.
- Wewahitchka—New, Panhandle Area Educational Cooperative, see Chipley. Requests Channels A-1-4 at Wewahitchka School Site, State Rte. 6 S, Wewahitchka (lat. 30° 06' 18"; long. 85° 12' 00"); 407-ft., 10-w each.
- Youngstown—New, Panhandle Area Educational Cooperative, see Chipley. Requests Channels D-1-4 at WJHG-TV tower, 4-mi. NNE of Youngstown (lat. 30° 26' 00"; long. 85° 24' 51"); 500-ft., 10-w each.

GEORGIA

- Atlanta—KVI-65, Emory University, 80 Butler St. SE, Atlanta 30303. Channels A-4 at 80 Butler St. SE.
- Atlanta—KVI-66, Emory University, see above. Channels A-2 at 1600 Clifton Rd. NE.
- Atlanta—WGV-662, Georgia Institute of Technology, 225 North Ave. NE, Atlanta 30332. Channels C-1-4 at 6th St. & Turner Place on Georgia Tech campus, Atlanta (lat. 33° 46' 41"; long. 84° 24' 22"); 324-ft., 10-w each.
- Atlanta—WGV-663, Georgia Institute of Technology, see above. Channels E-1-4 at Engineering Science & Mechanics Bldg., Cherry St., Atlanta (lat. 33° 46' 20"; long. 84° 23' 45"); 52-ft., 0.1-w each.

HAWAII

- ★ Atlanta—WHR-516, National University of the Air Inc., Box 177, Williamsburg, VA 23187. Channels D-1-4 at Renaissance Square Center (lat. 33° 45' 52"; long. 84° 23' 02"); 304-ft., 10-w each.
- Atlanta—New, Northern Arizona U. Foundation, Box 4114, Flagstaff, AZ 86011. Requests Channels D-1-4 at 210 Peachtree St., Atlanta (lat. 33° 45' 34"; long. 84° 23' 19"); 732-ft., 100-w each.
- Lawrenceville—New, National Conference on Citizenship, Suite 1250, 1133 15th St. NW, Washington, DC 20005. Requests Channels D-1-4 at intersection of Old Peachtree St. & Collins Hill Rd., Lawrenceville (lat. 34° 02' 09"; long. 84° 07' 27"); 156-ft., 10-w each.
- ★ Honolulu—WHR-715, Hawaii Public Bcstg. Authority, c/o Dr. James B. Young, 2350 Dole St., Honolulu 96822. Channels A-1-4 at 2350 Dole St. (KHET(TV) studio) (lat. 21° 18' 01"; long. 157° 50' 32"); 45-ft., 100-w each.
- ★ Honolulu—WHR-716, Hawaii Public Bcstg. Authority, see above. Channels B-1-4 at Ala Moana Hotel, 410 Atkinson Dr. (lat. 21° 19' 08"; long. 157° 52' 18"); 402-ft., 100-w each.
- ★ Honolulu—WHR-713, Hawaii Public Bcstg. Authority, see above. Channels G-1-4 at Wilililini Ridge (lat. 21° 19' 49"; long. 157° 45' 24"); 30-ft., 100-w each.
- Honolulu—New, National Conference on Citizenship, Suite 1250, 1133 15th St. NW, Washington, DC 20005. Requests Channels D-1-4 at Puu Lanipo (lat. 21° 19' 49"; long. 157° 45' 24"); 21-ft., 10-w each.
- ★ Kona—WHR-710, Hawaii Public Bcstg. Authority, see Honolulu. Channels A-1-4 at Hualalei, Kona (lat. 19° 44' 26"; long. 155° 57' 19"); 30-ft., 100-w each.
- ★ Lanai—WHR-717, Hawaii Public Bcstg. Authority, see Honolulu. Channels A-1-4 at Lanai City (lat. 20° 50' 37"; long. 156° 55' 07"); 30-ft., 100-w each.
- ★ Lihue—WHR-709, Hawaii Public Bcstg. Authority, see Honolulu. Channels A-1-4 at Mt. Kahili, approx. 18-mi. W of Lihue (lat. 21° 58' 41"; long. 159° 29' 55"); 30-ft., 100-w each.
- ★ Puhi—WHR-712, Hawaii Public Bcstg. Authority, see Honolulu. Channels A-1-4 at Puhi Kawai (lat. 21° 58' 20"; long. 159° 29' 55"); 30-ft., 100-w each.
- ★ Wailua—WHR-714, Hawaii Public Bcstg. Authority, see Honolulu. Channels G-1-4 at Mt. Kaala, approx. 4-mi. S of Wailua (lat. 21° 09' 18"; long. 157° 03' 13"); 31-ft., 10-w each.
- ★ Wailuku—WHR-711, Hawaii Public Bcstg. Authority, see Honolulu. Channels A-1-4 at Maui Community College, Wailuku, Maui (lat. 20° 53' 31"; long. 156° 28' 37"); 30-ft., 100-w each.
- ★ Wailuku—WHR-707, Hawaii Public Bcstg. Authority, see Honolulu. Channels G-1-4 at Haleakala, Kolekole Crater (lat. 20° 42' 40"; long. 156° 15' 34"); 30-ft., 100-w each.

Instructional Television—Idaho

IDAHO

- ★ Boise—WHR-560, PBS. Channels A-1-4 at KAID(TV) tower, Deer Point TV Lot No. 3, 11-mi. NE of Boise (lat. 43° 45' 16", long. 116° 05' 56"); 30-ft., 10-w each.
- Boise—WHR-688, PBS, c/o State Board of Education, Jack Schaefer, gen. mgr., 1910 University Dr., Boise 83725. Channels B-1-2 at 1910 University Dr. (lat. 43° 45' 16", long. 116° 05' 56"); 72-ft., 0.1-w each.
- ★ Boise—WHR-689, PBS, see WHR-688, Boise. Channels D-3-4 at Deer Point TV Lot No. 3, 11-mi. NE of Boise (lat. 43° 45' 16", long. 116° 05' 56"); 30-ft., 10-w each.
- ★ Pocatello—WHR-585, PBS. Channels A-1-4 at 3-mi. W of Pocatello (lat. 42° 51' 55", long. 112° 29' 28"); 30-ft., 10-w each.

ILLINOIS

Buffalo Grove—WAH-799, The Catholic Bishop of Chicago, Box 1979, Chicago 60690. Channels F-1-4 at E of Roselle Rd., at Central Rd., Schaumburg (lat. 42° 04' 00", long. 88° 04' 38"); 285-ft., 10-w each.

★ Carbondale—WHR-566, PBS. Channels B-1-4 at WSU-TV studio, Communications Bldg., Southern Illinois U., Carbondale (lat. 37° 42' 55", long. 89° 13' 31"); 90-ft., 10-w each.

Chicago—WAC-262, The Catholic Bishop of Chicago, see Buffalo Grove. Channels C-1-4 at Sears Bldg., 101 S. Wacker Dr., Chicago (lat. 41° 52' 45", long. 87° 38' 08"); 1450-ft., 10-w each.

Chicago—WBM-648, Illinois Institute of Technology, 3300 S. Federal St., Chicago 60616. Channels E-1-4 at Sears Bldg., 101 S. Wacker Dr., Chicago (lat. 41° 52' 44", long. 87° 38' 10"); 1455-ft., 10-w. Note: Requests CP to add channel G-4; 10-w.

★ Chicago—New, Chicago Instructional Technology Foundation Inc., 1813 W. Cortland, Chicago, IL 60622. Requests Channels D-1 & D-3 at Sears Tower, 101 S. Wacker Dr., Chicago (lat. 41° 52' 44", long. 87° 38' 10"); 1450-ft., 10-w each.

★ Chicago—New, National University of the Air Inc., Box 177, Williamsburg, VA 23187. Requests Channels D-2 & D-4 at John Hancock Center, Chicago (lat. 41° 53' 56", long. 87° 37' 23"); 1129-ft., 10-w each.

★ Decatur—New, PBS. Requests Channels E-1-4 at GE Cablevision, 1275 N. Water St., Decatur (lat. 39° 52' 34", long. 89° 00' 55"); 200-ft., 10-w each.

★ Des Plaines—WHR-498, Board of Trustees, Community College District 535, 1600 Golf Rd., Des Plaines 60016. Channels B-3-4 at the John Hancock Center (lat. 41° 53' 56", long. 87° 37' 23"); 1131-ft., 50-w each.

★ Elburn—New, National Conference on Citizenship, Suite 1250, 1133 15th St. NW, Washington, DC 20005. Requests Channels G-1-4 at Plato Rd., Hwy. 38, 7-mi. W of Geneva (lat. 41° 53' 42", long. 88° 33' 58"); 200-ft., 10-w each.

Northfield—KZB-26, Board of Education of Twp. High School District No. 203, 358

Winnetka Ave., Northfield 60094. Channel H-1 at New Trier West High School, 7 Happ Rd.

Peoria—KTZ-30, Bradley U., 1501 N. Bradley Ave., Peoria 61606. Channels C-1-4 at 1501 N. Bradley Ave.

★ River Grove—WHM-934, Triton College, 2000 5th Ave., River Grove 60171. Channels B-1-4 at 2000 5th Ave., River Grove (lat. 41° 54' 56", long. 87° 50' 36"); 156-ft., 10-w each.

Rock Falls—WHA-62, Board of Education of Rock Falls Twp., H.S. District No. 301, 101 12th Ave., Rock Falls 61071. Channel G-3 at 101 12th Ave. (lat. 41° 46' 42", long. 89° 42' 20"); 69-ft., 0.002-w.

★ Springfield—New, PBS. Requests Channels B-1-4 at Sangamon State U., Springfield (lat. 39° 47' 00", long. 89° 36' 52"); 250-ft., 10-w each.

Sterling—KVI-62, Board of Education of Sterling Twp. H.S., District No. 300, 1608 4th St., Sterling 61081. Channel D-3.

★ Sugar Grove—New, Waubesa Community College, c/o Robert L. Zuelsdorf, Communications Technology Inc., 6213 Middleton Springs Dr., Middleton, WI 53562. Requests Channels A-1-4 at Rte. 47 at Harter Rd., Sugar Bush (lat. 41° 47' 50", long. 88° 27' 25"); 180-ft., 10-w each.

★ University Park—New, Board of Governors State College, University Pkwy., University Park 60466. Requests Channels B-1-2 at Governors State University (lat. 41° 27' 15", long. 87° 43' 22"); 500-ft., 10-w each.

★ Urbana—WHR-606, PBS. Channels A-1-4 at WILL-TV studio, 302 N. Goodwin St., Urbana (lat. 40° 06' 52", long. 88° 13' 27"); 154-ft., 10-w each.

Westhaven—WAH-801, The Catholic Bishop of Chicago, see Buffalo Grove. Channels F-1-4 at 700-ft. NE of 167th St. & 104th Ave. (lat. 41° 35' 17", long. 87° 51' 51"); 490-ft., 10-w each.

Winnetka—KGZ-66, Board of Education of Twp. High School District No. 203, Cook County, Winnetka & Essex Sts., Winnetka. Channels A-1-4 at Winnetka & Essex Sts.; 10-w each.

Woodford—KVO-30, Bradley U., see Peoria. Channels E-1-2 at 3.2-mi. NE of Metamora (lat. 40° 50' 00", long. 89° 19' 08"). Note: System interconnected with KGZ-66 Winnetka & subsequently leased to school district in Woodford County & surrounding area.

Wyoming—KVO-29, Bradley U., see Peoria. Channels A-1-2 at 0.7-mi. N of Wyoming. Note: System interconnected with KTZ-30 Peoria & leased to school districts in Stark County & surrounding area.

INDIANA

Bloomington—WFD-422, Trustees of Indiana U., c/o James R. Potter, Indiana Higher Education Telecommunications System, 1100 W. Michigan, Indianapolis 46202. Channels A-1-4 at Indiana U. Radio-TV Center, Indiana U. campus, Bloomington (lat. 39° 10' 10", long. 86° 31' 09"); 161-ft., 0.1-w each.

★ Bloomington—WFD-424, Trustees of In-

diana U., see above. Channel F-1, C-1-4 at Ballantine Hill, Indiana U. Campus (lat. 39° 09' 58", long. 86° 31' 16"); 958-ft., 10-w.

Columbus, Seymour & Greensburg—WHB-821, Trustees of Indiana U., see above. Channels B-1-4 at existing CATV tower, located 2-mi. E of Jewell Village (lat. 39° 11' 50", long. 85° 48' 32"); 357-ft., 10-w each.

★ Evansville—WHR-582, PBS. Channels E-1-4 at Citizens Bank Bldg., 3rd St. & Sycamore, Evansville (lat. 37° 58' 17", long. 87° 34' 21"); 210-ft., 10-w each.

Evansville—WBX-204, Trustees of Indiana U., see Bloomington. Channel B-1 on Hwy. 62 & Schatte Rd., Indiana U. Regional Campus, Evansville (lat. 37° 57' 46", long. 87° 40' 42"); 130-ft., 1-w.

Evansville—WBX-205, Trustees of Indiana U., see Bloomington. Channel D-1-2 at Old National Bank Bldg., 420 Main St., Evansville (lat. 37° 58' 20", long. 87° 34' 13"); 295-ft., 10-w each.

★ Floyds Knobs (New Albany)—WBX-215, Trustees of Indiana U., see Bloomington. Channel G-2 at Rte. 1, Bald Knob Rd., Floyds Knobs (lat. 38° 22' 02", long. 85° 49' 53"); 150-ft., 10-w.

★ Fort Wayne—WBX-213, Trustees of Indiana U., see Bloomington. Channels B-3 at 2101 Coliseum Blvd., Fort Wayne (lat. 41° 06' 55", long. 85° 06' 39"); 150-ft., 10-w each.

★ Franklin—New, National Conference on Citizenship, Suite 1250, 1133 15th St. NW, Washington, DC 20005. Requests Channels G-1-4 at 2-mi. W of Franklin (lat. 39° 29' 13", long. 86° 05' 26"); 150-ft., 10-w each.

Franklin—WFD-456, Trustees of Indiana U., see Bloomington. Channel D-1-4 at Franklin College Campus, Franklin; 2100-ft., 10-w.

★ Gary—New, National Conference on Citizenship, see above. Requests Channels D-1-4 at Connecticut Ave. at 30th, Gary (lat. 41° 33' 50", long. 87° 20' 04"); 200-ft., 10-w each.

★ Greencastle—New, The Trustees of Indiana University, 957 W. Michigan St., Indianapolis 46223. Requests Channels D-1-4 at 5.2-mi. NE of Greencastle (lat. 39° 41' 18", long. 86° 45' 29"); 237-ft., 10-w each.

★ Indianapolis—WHR-509, Instructional Telecommunications Foundation Inc., Box 6060, Boulder, CO 80306. Channels G-1-4, B-3 at Indiana National Bank tower, One Indiana Square, Indianapolis (lat. 39° 46' 13", long. 86° 09' 20"); 524-ft., 10-w each.

Indianapolis—WAT-21, Trustees of Indiana U., Indiana School of Medicine, 1100 W. Michigan St., Indianapolis 46202. Channels E-1-2 at Indiana U. Hospital, Indiana U. Medical Center, Indianapolis (lat. 39° 46' 30", long. 86° 10' 34"); 10-w each.

Indianapolis—WBX-257, Trustees of Indiana U., see Bloomington. Channels A-1-4 at One Indiana Square, Indianapolis (lat. 39° 46' 13", long. 86° 09' 18"); 523-ft., 50-w each.

★ Indianapolis—WCG-673, Trustees of Indiana U., see Bloomington. Channel G-2 at 1100 W. Michigan, Indianapolis (lat. 39° 46' 27", long. 86° 10' 34"); 21-ft., 0.1-w.

★ Indianapolis—WHR-530, PBS. Channels C-1-4 at WFYI(TV) tower, Township Rd. & W. 79th St., Indianapolis (lat. 39° 53' 59", long. 86° 12' 01"); 606-ft., 10-w each.

★ Indianapolis—New, Hispanic Information & Telecommunications Network Inc., 80 E. 11th St., Suite 225, New York, NY 10003. Requests Channels C-1-4 at Ohio & Pennsylvania Aves., Indianapolis (lat. 39° 46' 12", long. 86° 09' 20"); 522-ft., 10-w each.

★ Indianapolis—New, National University of the Air Inc., Box 177, Williamsburg, VA 23187. Requests Channels D-1-4 at Indiana National Tower (lat. 39° 46' 12", long. 86° 09' 20"); 522-ft., 10-w each.

★ Jasper—WGR-704, Board of Trustees for Vincennes U., c/o James R. Potter, Indiana Higher Education Telecommunications System, 1100 W. Michigan, Indianapolis 46202. Channel F-1 at 1.8-mi. N of Huntington on U.S. Rte. 231 (lat. 38° 22' 31", long. 86° 54' 07"); 300-ft., 0.1-w.

★ Kendallville—New, The Trustees of Indiana University, see Greencastle. Requests Channels D-1-4 at 2.1-mi. SW of Kendallville (lat. 41° 24' 10", long. 85° 17' 15"); 286-ft., 10-w each.

Kokomo—WHB-845, Trustees of Indiana U., see Bloomington. Channel G-1 at 2300 S. Washington, Kokomo (lat. 40° 27' 38", long. 86° 07' 55"); 64-ft., 0.1-w.

Kokomo—WHB-846, Trustees of Indiana U., see Bloomington. Channels D-1-4 at 800-ft. N of 200 South Rd., Kokomo (lat. 40° 27' 04", long. 86° 02' 12"); 395-ft., 10-w each.

Madison—WHG-341, Trustees of Indiana U., see Bloomington. Channels C-1-4 at West Rd., 600-ft. S of North Rd., Madison (lat. 38° 47' 41", long. 85° 25' 31"); 220-ft., 10-w.

★ Merrillville—WHR-645, Northwest Indiana Public Bcstg. Inc., 8149 Kennedy Ave., Highland 46322. Channels F-1-2 at Hwy. 70.

★ Muncie—WHR-568, PBS. Channels F-1-4 at 820 E. 29th St., Muncie (lat. 40° 09' 38", long. 85° 22' 42"); 290-ft., 10-w each.

Muncie—WFD-457, Trustees of Indiana U., see Bloomington. Channel A-2 at Riverside Ave. at Martin, Ball State U. campus (lat. 40° 12' 05", long. 85° 24' 23"); 1100-ft., 10-w.

★ New Albany—WBX-214, Trustees of Indiana U., see Bloomington. Channel E-2 at Grant Line & Klerner Rds., New Albany (lat. 38° 20' 42", long. 85° 49' 14"); 50-ft., 1-w.

★ New Albany, IN—Louisville, KY—WHR-615, Trustees of Indiana U., see Bloomington. Channels G-1-4 at Rte. 1, Floyds Knobs (lat. 38° 22' 02", long. 85° 49' 53"); 150-ft., 10-w each.

Princeton—WDX-84, North Gibson School Corp., Water & West Sts., Princeton 47670. Channel A-1 at Princeton Community High School, Embree & Warnock Sts., Princeton (lat. 38° 21' 56", long. 87° 34' 54"); 100-ft., 10-w.

★ Rensselaer—New, The Trustees of Indiana University, see Greencastle. Requests Channels C-1-4 at 1.4-mi. N of Rensselaer (lat. 40° 58' 14", long. 87° 09' 10"); 277-ft., 10-w each.

- ★ **Richmond**—WFD-423, Trustees of Indiana U., see Bloomington. Channel D-1 at 0.67-km E of U.S. 27 & 0.1-km S of I-70 North (lat. 39° 52' 18", long. 84° 52' 49"); 250-ft., 10-w.
- ° **Rochester**—New, The Trustees of Indiana University, see Greencastle. Requests Channels G-1-4 at 4.5-mi. N of Rochester (lat. 41° 08' 09", long. 86° 14' 56"); 307-ft., 10-w each.
- St. John**—KPD-40, Trustees of Indiana U., see Bloomington. Channels A-1-4 at Lake Central High School, St. John (lat. 41° 28' 01", long. 87° 28' 25"); 300-ft., 10-w each.
- ° **South Bend**—New, PBS. Requests Channels C-3-4 at WRBR-FM tower, 1.2-mi. N of Rte. 20 on Fir Rd. (lat. 41° 41' 53", long. 86° 09' 20"); 250-ft., 10-w each.
- South Bend**—WHR-489, Trustees of Indiana U., see Bloomington. Channels D-1-4 at 1700 Mishawaka Ave., South Bend (lat. 41° 39' 45", long. 86° 13' 10"); 77-ft., 0.1-w each.
- South Bend**—WHR-490, Trustees of Indiana U., see Bloomington. Channels B-1-2 at 1700 Mishawaka Ave., South Bend (lat. 41° 39' 45", long. 86° 13' 10"); 77-ft., 0.1-w each.
- Terre Haute**—WBG-606, Trustees of Indiana U., see Bloomington. Channel A-2 at Gillum Hall, Fifth & Chestnut, State U. campus (lat. 39° 28' 16", long. 87° 24' 37"); 183-ft., 10-w.
- ° **Valparaiso**—New, Northwest Indiana Public Bcstg. Inc., see Bloomington. Requests Channels F-3-4 at 1800 Harrison Blvd., Valparaiso (lat. 41° 28' 56", long. 87° 04' 39"); 500-ft., 10-w each.
- ° **Versailles**—New, The Trustees of Indiana University, see Greencastle. Requests Channels G-1-4 at 0.5-mi. W of Versailles (lat. 39° 04' 04", long. 85° 15' 57"); 307-ft., 10-w each.
- Vincennes**—WBS-404, Board of Trustees for Vincennes U., 1002 N. First St., Vincennes 47591. Channel E-1 on County 600 South Rd., 0.3-mi. SW of Indiana 61, Vincennes (lat. 38° 39' 06", long. 87° 28' 37"); 131-ft., 10-w.
- ★ **Washington**—WBS-405, Board of Trustees for Vincennes U., see above. Channels C-1-4 at 0.2-mi. S of U.S. 50/150, 1-mi. W of Indiana 57, Washington (lat. 38° 38' 48.5", long. 87° 11' 30"); 509-ft., 10-w.
- West Lafayette**—WGI-228, Trustees of Indiana U., see Bloomington. Channel B-1 at Victory Dr. at Ross-Ade Stadium, Purdue U. campus (lat. 40° 26' 06", long. 86° 55' 10"); 10-w.
- West Lafayette**—WGI-229, Trustees of Indiana U., see Bloomington. Channel D-1 at Stewart Center, Purdue U. campus (lat. 40° 25' 30", long. 86° 54' 45"); 0.1-w.
- Westville**—WHR-491, Trustees of Indiana U., see Bloomington. Channels G-1-2 at 1700 Mishawaka Ave., South Bend (lat. 41° 39' 45", long. 86° 13' 10"); 77-ft., 0.1-w each.
- IOWA**
- ★ **Alburnett**—WAC-916, Kirkwood Community College, c/o Lamy G. Patten, 6301 Kirkwood Blvd. SW, Cedar Rapids 52406. Channel C-2 at Alburnett Senior High School, Alburnett (lat. 42° 09' 02", long. 91° 37' 14"); 177-ft., 10-w.
- Anamosa**—WGW-944, Kirkwood Community College, see above. Channel C-3 at 209 Sadie St., Anamosa (lat. 42° 06' 39", long. 91° 16' 18"); 362-ft., 10-w.
- ★ **Bettendorf**—WHR-479, Eastern Iowa Community College District. Channels F-1-4 at Scott College, Belmont Rd., Bettendorf (lat. 41° 32' 54", long. 90° 28' 09"); 10-w each.
- ★ **Cedar Rapids**—WHR-561, PBS. Channels E-1-4 at 12th Ave. & 11th St., Cedar Rapids (lat. 41° 56' 57", long. 91° 40' 59"); 150-ft., 10-w each.
- Cedar Rapids**—WGR-762, Kirkwood Community College, see Alburnett. Channels A-1-4 at Kirkwood Community College, 3601 Kirkwood Blvd. SW, Cedar Rapids (lat. 41° 54' 33", long. 91° 39' 17"); 357-ft., 10-w each.
- ★ **Council Bluffs**—WHR-562, PBS. Channels E-1-4 at KBIN(TV) tower, Skyline Dr., Council Bluffs (lat. 41° 15' 14.5", long. 95° 50' 07"); 100-ft., 10-w each.
- ° **Davenport**—New, PBS. Requests Channels B-1-4 at 1-mi. E of Bettendorf at Middle Rd. & Belmont (lat. 41° 32' 52", long. 90° 28' 30"); 400-ft., 10-w each.
- ★ **Des Moines**—WHR-557, PBS. Channels A-1-4 at Financial Center, 8th & Walnut, Des Moines (lat. 41° 35' 09", long. 93° 37' 30"); 300-ft., 10-w each.
- ° **Des Moines**—New, National Conference on Citizenship, Suite 1250, 1133 15th St. NW, Washington, DC 20005. Requests Channels D-1-4 at 100th St. NW, Des Moines (lat. 41° 39' 47", long. 93° 45' 21"); 253-ft., 10-w each.
- ° **Humboldt**—New, Iowa Central Community College, see Sac City. Requests Channels A-1-4 at Iowa Central Community College (lat. 42° 29' 22", long. 94° 12' 21"); 331-ft., 50-w each.
- ★ **Iowa City**—WGR-761, Kirkwood Community College, see Alburnett. Channel C-4 at 1816 Lower Muscatine Rd., Iowa City (lat. 41° 38' 45", long. 91° 31' 01"); 292-ft., 10-w.
- Iowa City**—WHR-685, U. of Iowa, 3300 Engineering Bldg., Iowa City 52242. Channels G-1-4 at 0.45-mi. E of Hwy. 218 & 0.12-mi. N of Oakdale campus (lat. 41° 42' 37", long. 91° 35' 57"); 300-ft., 10-w each.
- ★ **Jefferson**—WHR-745, Iowa Central Community College, see Sac City. Channels B-1-4 at Jefferson High School, 100 Sunset, Jefferson (lat. 42° 00' 03", long. 94° 22' 10"); 307-ft., 50-w each.
- ★ **Monticello**—WGW-952, Kirkwood Community College, see Alburnett. Channel C-4 at 217 S. Maple St., Monticello (lat. 42° 13' 54", long. 91° 11' 21"); 195-ft., 10-w.
- ★ **Muscatine**—WHR-478, Eastern Iowa Community College District. Channels G-1-4 at 152 Colorado St., Muscatine (lat. 41° 26' 23", long. 91° 01' 32"); 270-ft., 10-w each.
- ° **Pocahontas**—New, Iowa Central Community College, see Sac City. Requests Channels C-1-4 at Farmers Cooperative elevator 1-mi. N of Hwy. 3 & 0.45-mi. W of Hwy. 4, Pocahontas (lat. 42° 44' 01", long. 94° 40' 12"); 187-ft., 50-w each.
- ° **Rockwell City**—New, Iowa Central Community College, see Sac City. Requests Channels B-1-4 at Rockwell City High School, Tonawanda, Rockwell City (lat. 42° 23' 36", long. 94° 38' 57"); 205-ft., 50-w each.
- ★ **Sac City**—WHR-744, Iowa Central Community College, c/o Dr. Carl H. Larson, 330 Ave. M, Fort Dodge 50501. Channels D-1-4 at Sac Community Elementary School, S. 16th St., Sac City (lat. 42° 24' 54", long. 95° 00' 17"); 266-ft., 50-w each.
- ★ **Sioux City**—WHR-605, PBS. Channels A-1-4 at Western Iowa Technical College, 4647 Stone Ave., Sioux City (lat. 42° 29' 01", long. 96° 21' 01"); 84-ft., 10-w each.
- Tipton**—WGW-943, Kirkwood Community College, see Alburnett. Channel E-1 at 400 E. 6th St., Tipton (lat. 41° 46' 18", long. 91° 07' 24"); 232-ft., 10-w.
- Vinton**—WGW-945, Kirkwood Community College, see Alburnett. Channel C-1 at 213 W. 15th St., Vinton (lat. 42° 09' 22", long. 92° 01' 35"); 297-ft., 10-w.
- Washington**—WHA-816, Kirkwood Community College, see Alburnett. Channel C-2 at 313 S. 4th St., Washington (lat. 41° 17' 49", long. 91° 41' 21"); 297-ft., 10-w.
- Williamsburg**—WGW-951, Kirkwood Community College, see Alburnett. Channel C-3 at 810 Walnut St., Williamsburg (lat. 41° 39' 44", long. 92° 01' 13"); 247-ft., 10-w.
- KANSAS**
- ★ **Topeka**—WHR-565, PBS. Channels A-1-4 at KTWU(TV) tower, 301 Wannamaker Rd., Topeka (lat. 39° 03' 51", long. 95° 45' 49"); 450-ft., 10-w each.
- ★ **Wichita**—WHR-558, PBS. Channels A-1-4 at KPIS(TV) tower, 4243 N. Seneca, Wichita (lat. 37° 45' 47", long. 97° 21' 29"); 156-ft., 10-w each.
- KENTUCKY**
- ★ **Bowling Green**—WHR-723, Western Kentucky U., College Heights, Bowling Green 42101. Channels A-1-3 at Cherry Hall, Western Kentucky U. campus (lat. 36° 59' 15", long. 86° 27' 05"); 74-ft., 10-w each.
- ° **Bowling Green**—New, Kentucky Educational Television Foundation Inc., 600 Cooper Dr., Lexington 40502. Requests Channels B-1-4, G-1-4 at WKGB(TV) tower (lat. 37° 05' 22", long. 86° 38' 05"); 407-ft., 10-w each.
- ° **Brandenburg**—New, National Conference on Citizenship, Suite 1250, 1133 15th St. NW, Washington, DC 20005. Requests Channels C-1-4 at Rivertown Plaza, Brandenburg (lat. 37° 59' 10", long. 86° 09' 59"); 31-ft., 10-w each.
- ° **Covington**—New, Kentucky Authority for ETV, 600 Cooper Dr., Lexington 40502. Requests Channels B-1-4, D-1-4, G-1-4 at WCVN(TV) tower, off Tower View St., 0.4-mi. S of Covington (lat. 39° 01' 50", long. 84° 30' 23"); 207-ft., 10-w each.
- ° **Henderson**—New, Kentucky Authority for ETV, see above. Requests Channels C-1-4, at WKOH(TV) tower, 1.5-mi. E of Reed, 400-ft. S of Hwy. 60 (lat. 37° 51' 06", long. 87° 19' 43"); 450-ft., 10-w each.
- ★ **Lexington**—WHR-549, PBS. Channels C-1-4 at Kerwin Tower, U. of Kentucky, Lexington (lat. 38° 01' 46", long. 84° 30' 07"); 270-ft., 10-w each.
- ° **Lexington**—New, National Conference on Citizenship, see Brandenburg. Requests Channels G-1-4 at 301 E. Main, Lexington (lat. 38° 02' 40", long. 84° 29' 40"); 177-ft., 10-w each.
- Louisville**—WHB-211, Jefferson County Board of Education, 3332 Newburg Rd., Louisville 40218. Channels B-1-4 at 4301 Bishops Lane, Louisville (lat. 38° 11' 54", long. 85° 41' 07"); 162-ft., 10-w each.
- Louisville**—WAY-655, Jefferson County Board of Education, see above. Channels F-1-4 at Western High School, 2501 Rockford Lane, Louisville (lat. 38° 10' 40", long. 85° 50' 41"); 103-ft., 10-w each.
- Louisville**—WBX-203, U. of Louisville, 2301 S. 3rd St., Louisville 40208. Channels D-1-2 at 2301 S. 3rd St., Louisville (lat. 38° 13' 10", long. 85° 45' 32"); 132-ft., 10-w each.
- ° **Louisville**—New, Fifteen Telecommunications Inc., Box 1515, Louisville 40218. Requests Channels A-1-4 at 4301 Bishops Lane, Louisville (lat. 38° 11' 54", long. 85° 41' 07"); 162-ft., 10-w each.
- ° **Louisville**—New, Kentucky Authority for ETV, see Covington. Requests Channels C-1-4 at WKMI(TV) tower, Floyds Knobs, approx. 0.3-mi. N of New Albany, IN (lat. 38° 22' 02", long. 85° 49' 53"); 207-ft., 10-w each.
- ° **Louisville**—New, National University of the Air Inc., Box 177, Williamsburg, VA 23187. Requests Channels A-1-4 at First National Bank Bldg. on 4th & Main Sts. (lat. 38° 15' 22", long. 85° 45' 25"); 546-ft., 10-w each.
- Owensboro**—KKB-71, Owensboro Vocational School, 1501 Frederica St., Owensboro 42301. Channels A-1-2 at 1501 Frederica St. (lat. 37° 45' 43" long. 87° 06' 40"); 10-w each.
- Paducah**—KGA-28, Board of Education of Paducah, Independent School District. Channels A-1-4 at 10th & Clark Sts., Paducah.
- ★ **Paducah**—WHR-603, PBS. Channels C-1-4 at WKPD(TV) site on Coleman Rd., 4-mi W of Paducah (lat. 37° 05' 38", long. 88° 40' 19"); 350-ft., 10-w each.
- ★ **Paducah**—WHR-635, Kentucky Authority for ETV, see Covington. Channels G-1-4 at WKPD(TV) tower, Coleman Rd. (lat. 37° 05' 38", long. 88° 40' 19"); 207-ft., 10-w each.
- ★ **Reed**—WHR-638, Kentucky Authority for ETV, see Covington. Channels G-1-4 at WKOH(TV) tower, 1.5-mi. E of Reed, 400-ft. S of Hwy. 60 (lat. 37° 51' 07", long. 87° 19' 42"); 407-ft., 10-w each.
- ★ **Sugar Grove**—WHR-640, Kentucky Authority for ETV, see Covington. Requests Channels D-1-4 at WKGB(TV) tower (lat. 37° 05' 22", long. 86° 38' 05"); 407-ft., 10-w each.
- LOUISIANA**
- ★ **Alexandria**—WHR-599, PBS. Channels A-1-4 at 1210 6th St., Alexandria (lat. 31°

Instructional Television—Louisiana

18° 29'"; long. 92° 26' 42'"); 190-ft., 10-w each.

★ Baton Rouge—WHR-597, PBS. Channels A-1-4 at 15862 French Town Rd., Greenwell Springs (lat. 30° 29' 34", long. 91° 00' 15"); 400-ft., 10-w each.

• Baton Rouge—New, National Conference on Citizenship, Suite 1250, 1133 15th St. NW, Washington, DC 20005. Requests Channels G-1-4 at 8-mi. N of Baton Rouge (lat. 30° 36' 50", long. 91° 14' 02"); 253-ft., 10-w each.

Lafayette—WBJ-81 State Board of Education, Box 2091, USL, Lafayette 70501. Channel G-1 at Vernon Wharton Bldg., USL Campus, Lafayette (lat. 30° 12' 47", long. 92° 01' 08"); 98-ft., 0.01-w.

Lafayette—WBJ-82 State Board of Education, see above. Channel A-1 at Eraste Landry Rd., Lafayette (lat. 30° 13' 34", long. 92° 03' 00"); 392-ft., 10-w.

★ Lafayette—WHR-595, PBS. Channels C-1-4 at 714 Eraste Landry Rd., Lafayette (lat. 30° 13' 34", long. 92° 03' 00"); 340-ft., 10-w each.

★ Lafayette—WHR-670, Bishop Jules B. Jeanmard Center for Religious Formation, 450 E. Farrel Rd., Lafayette 70508. Channels B-1-4 at 2.7-mi. ENE of Ridge (lat. 30° 10' 26", long. 92° 07' 59"); 526-ft., 10-w each.

★ Lake Charles—WHR-594, PBS. Channels A-1-4 at KPLC-TV studio, 320 Division St., Lake Charles (lat. 30° 13' 48", long. 93° 12' 57"); 360-ft., 10-w each.

★ Monroe—WHR-593, PBS. Channels A-1-4 at KNOE-TV, KNOE Rd., Monroe (lat. 32° 31' 37", long. 92° 06' 16"); 450-ft., 10-w each.

• New Orleans—New, Instructional Telecommunications Foundation Inc., Box 6060, Boulder, CO 80306. Requests Channels A-1-4 at 1001 Howard Ave., New Orleans (lat. 29° 56' 46", long. 90° 04' 34"); 870-ft., 10-w each.

• New Orleans—New, New Orleans Educational Telecommunications Consortium Inc., c/o Phillip Frady, Box 804, 7214 St. Charles Ave., New Orleans 70118. Requests Channels B-1-4 at WLAE-TV transmitter site, 1000-ft. W of Paris Rd. (lat. 29° 58' 57", long. 89° 57' 09"); 700-ft., 20-w each.

• New Orleans—New, Metro Hospital Council of New Orleans, 3340 Severn Ave., Suite 206, Metairie 70002. Requests Channels G-1-4 at Avondale Shipyard S., New Orleans (lat. 29° 54' 36", long. 90° 11' 48"); 344-ft., 10-w each.

★ New Orleans—WHR-681, Hispanic Information & Telecommunications Network of America Inc., c/o Jose Luis Rodriguez, 80 E. 11 St., Suite 225, New York, NY 10003. Channels C-1-4 at Tower at Avondale Shipyard, SE of New Orleans International Airport (lat. 29° 54' 36", long. 90° 11' 48"); 348-ft., 10-w each.

• New Orleans—New, National Conference on Citizenship, see Baton Rouge. Requests Channels G-1-4 at 4-mi. S of Southern Pacific Avondale Yard, New Orleans (lat. 29° 54' 36", long. 90° 11' 48"); 303-ft., 10-w each.

New Orleans—WHR-513, The Network For Instructional TV, Box 177, Williamsburg, VA

23187. Requests Channels D-1-4 at tower at Avondale Shipyard, SE of New Orleans International Airport (lat. 29° 54' 36", long. 90° 11' 48"); 344-ft., 10-w each.

★ Shreveport—WHR-589, PBS. Channels A-1-4 at Petroleum Bldg., 425 Edwards St., Shreveport (lat. 32° 30' 50", long. 93° 44' 54"); 261-ft., 10-w each.

MAINE

Portland—KVI-61, U. of Maine, Alumni Hall, Orono 04473. Channel D-1 at Bonney Hall.

MARYLAND

• Baltimore—New, Instructional Telecommunications Foundation Inc., Box 6060, Boulder, CO 80306. Requests Channels C-1-4 at U.S. Fidelity & Guarantee Bldg., Baltimore (lat. 39° 17' 15", long. 76° 36' 56"); 544-ft., 10-w each.

• Baltimore—New, The Maryland Elementary & Secondary Public Education Foundation Inc., 14826 New Carrollton Rd., Rockville 20854. Requests Channels B-1-4 & C-1-4 at The Penthouse (lat. 39° 24' 09", long. 76° 36' 19"); 274-ft., 10-w each.

• Baltimore—New, Maryland Public Bcstg. Commission, 11767 Bonita Ave., Owings Mills 21117. Requests Channels C-1-4 at 301 W. Preston St. (lat. 39° 18' 08", long. 76° 37' 26"); 199-ft., 10-w each.

• Baltimore—National Conference on Citizenship, Suite 1250, 1133 15th St. NW, Washington, DC 20005. Requests Channels A-1-4 at 100 Light St., Baltimore (lat. 39° 17' 15", long. 76° 36' 56"); 530-ft., 10-w each.

• Baltimore—New, National University of the Air Inc., Box 177, Williamsburg, VA 23187-9177. Requests Channels G-1-4 at The Penthouse, Baltimore (lat. 39° 24' 09", long. 76° 36' 19"); 274-ft., 10-w each.

• Baltimore—New, Northern Arizona U. Foundation, Box 4114, Flagstaff, AZ 86011. Requests Channels C-1-4 at 100 Light St. (lat. 39° 17' 15", long. 76° 36' 56"); 554-ft., 100-w each.

• Catonsville—New, U. of Maryland, Glenn L. Martin Engineering Bldg., College Park 20742. Requests Channels D-1-4 at U. of Maryland Baltimore County, Baltimore (lat. 39° 15' 38", long. 76° 42' 49"); 350-ft., 10-w each.

★ Clear Spring—WHR-727, U. of Maryland, c/o Dr. Arnold E. Seigel, College of Engineering, College Park 20742. Requests Channels C-1-4 at 3-mi. W of Clear Spring (lat. 39° 39' 04", long. 77° 58' 15"); 200-ft., 10-w each.

College Park—WDT-880, U. of Maryland, see above. Channels E-3-4 at Centreville Hall (lat. 38° 59' 32", long. 76° 56' 32"); 132-ft., 0.1-w each.

★ Crownsville—WGI-231, U. of Maryland, see above. Channels E-1-2 at Crownsville Hospital grounds, 1.2-mi. SSW of Crownsville (lat. 39° 00' 36", long. 76° 36' 33"); 10-w each.

★ Fort Meade—WHQ-240, U. of Maryland, see above. Channels E-1-4 on Military

Reservation, Fort George G. Meade (lat. 39° 06' 18", long. 76° 46' 01"); 280-ft., 0.1-w each.

★ Gaithersburg—WHQ-379, U. of Maryland, see Catonsville. Channels E-1-4 at National Bureau of Standards Bldg., Gaithersburg (lat. 38° 08' 07", long. 77° 12' 58"); 142-ft., 0.1-w each.

• La Plata—New, National Conference on Citizenship, see Baltimore. Requests Channels A-1-4 at 2.2-mi. E of Rte. 5 on 382 (lat. 38° 37' 07", long. 76° 50' 42"); 275-ft., 10-w each.

• Mount Airy—New, U. of Maryland, see Clear Spring. Requests Channels C-1-4 at 3-mi. SW of Mount Airy (lat. 38° 20' 50", long. 77° 10' 18"); 100-ft., 10-w each.

• Rockville—New, Montgomery County Educational Telecommunications Assn., 200-A Monroe, Suite 105, Rockville 20850. Requests Channels B-1-4 at 850 Hungerford Dr., Rockville (lat. 39° 05' 38", long. 77° 09' 28"); 95-ft., 10-w each.

Wheaton—WDT-881, U. of Maryland, see Catonsville. Channels A-1-4 at 2647 University Blvd. W., Wheaton (lat. 39° 02' 25.5", long. 77° 03' 19"); 323-ft., 10-w each.

• Wheaton—New, Maryland Elementary & Secondary Public Education Foundation Inc., see Baltimore. Requests Channels B-1-4 at 2647 University Blvd., Wheaton (lat. 39° 02' 26", long. 77° 03' 19"); 326-ft., 10-w each.

• Wye Mills—New, Chesapeake College, c/o Dr. Robert Schleiger, Wye Mills 21579. Requests Channels A-1-4 at intersection of Rte. 50 & 213 at Wye Mills Chesapeake College (lat. 38° 56' 55", long. 76° 05' 00"); 200-w each.

MASSACHUSETTS

• Amherst—New, University of Massachusetts at Amherst, 131 Marston Hall, U. of Massachusetts, Amherst 01003. Requests Channels G-1-4 at Library Bldg., U. of Mass., Amherst (lat. 42° 23' 23", long. 72° 31' 44"); 563-ft., 10-w each.

Andover—KMA-57, Boston Catholic TV Center Inc., 25 Granby St., Boston 02115. Channels F-1-4 at Wood Hill, Andover (lat. 42° 39' 17", long. 71° 13' 13"); 228-ft., 10-w each.

Andover—KQT-48, Boston Catholic TV Center Inc., see above. Channels F-1-4 on top of Great Blue Hill, Milton (lat. 42° 12' 42", long. 71° 06' 51"); 100-ft., 10-w each.

• Beverly—New, North Shore Community College, 3 Essex St., Beverly 01915. Requests Channels C-2-4 at North Shore Community College, 112 Sohier Rd., Beverly (lat. 42° 34' 10", long. 70° 52' 46"); 150-ft., 1-w each.

Boston—KQT-47, Boston Catholic TV Center Inc., see Andover. Channels A-1-4 at Chapel Bridge Park, 55 Chapel St., Newton (lat. 42° 21' 18", long. 71° 12' 10"); 55-ft., 0.01-w each.

Boston—KVQ-24, Boston Catholic TV Center Inc., see above. Channels D-1-4 at Prudential Tower Bldg., Boylston St.; 50-w each.

• Boston—New, Emerson College, c/o Dr. Robert Hilliard, Boston 02116. Requests

Channel C-1 at Prudential Center Tower (lat. 42° 20' 50", long. 71° 04' 57"); 789-ft., 10-w.

Boston—KYP-23, Northeastern U., Room 6-N, 360 Huntington Ave., Boston 02115. Channels B-1-4 at Prudential Center Tower (lat. 42° 20' 50", long. 71° 04' 57"); 10-w each.

Boston—WCR-20, Northeastern U., see above. Channels E-1-4 at Prudential Center Tower, Boston (lat. 42° 20' 21", long. 71° 05' 20"); 775-ft., 10-w each.

Boston—WBB-421, President & Fellows of Harvard College, c/o Alfred A. Pandiscio, Harvard University, 29 Oxford St. Cambridge 02138. Channels C-1-4 at Prudential Center Tower, Boston (lat. 42° 20' 50", long. 71° 04' 57"); 789-ft., 10-w each.

• Boston—New, Hispanic Information & Telecommunications Network Inc., 80 E. 11th St., Suite 225, New York, NY 10003. Requests Channels A-3-4 at 800 Boylston, Boston (lat. 42° 20' 50", long. 71° 04' 57"); 756-ft., 10-w each.

Boylston—WHA-817, Boston Catholic TV Center Inc., see Andover. Channels D-1-4 at Stiles Hill & Crosa St., 2.6-mi. N of Shrewsbury (lat. 42° 20' 01", long. 71° 42' 53"); 10-w each.

Danvers—WAL-20, Boston Catholic TV Center Inc., see Andover. Channels G-1-4 at Catholic Chapel, Danvers State Hospital (lat. 42° 34' 57", long. 70° 59' 15"); 102-ft., 10-w each.

Framingham—KLC-85, Boston Catholic TV Center Inc., see Andover. Channels G-1-4 at Nobscot Hill, Framingham (lat. 42° 20' 46", long. 71° 27' 05"); 83-ft., 10-w each.

• Hampshire, Hampden & Franklin Counties—New, WGBH Educational Foundation, c/o Karl Renwanz, 125 Western Ave., Boston 02134. Requests Channels A-1-4 at Mount Tom, Holyoke (lat. 42° 14' 30", long. 72° 38' 54"); 100-ft., 10-w each.

• Lynn—New, North Shore Community College, see Beverly. Requests Channel C-1 at North Shore Community College, Lynn Campus, 300 Broad St., Lynn (lat. 42° 27' 39", long. 70° 56' 38"); 65-ft., 1-w.

• Lynn—New, North Shore Community College, see Beverly. Requests Channels A-1-4 at High Rock Peak, 0.2-mi. due N of Post Office, Lynn (lat. 42° 28' 05", long. 70° 56' 49"); 105-ft. each; A-1, 0.1-w; A-2-4, 2-w each.

• Middlesex, Norfolk, Essex & Suffolk Counties—New, WGBH Educational Foundation, see above. Requests Channels A-1-4 near Milton (lat. 42° 12' 42", long. 71° 06' 51"); 129-ft., 10-w each.

North Dartmouth—WOG-94, Southeastern Massachusetts U., Old Westport Rd., North Dartmouth 02747. Channel G-4 at Old Westport Rd., North Dartmouth (lat. 41° 37' 43", long. 71° 00' 25"); 250-ft., 10-w.

• Worcester County—New, WGBH Educational Foundation, see Hampshire. Channels A-1-4 at Mount Asnebumskit, Paxton (lat. 42° 18' 10", long. 71° 53' 51"); 200-ft., 10-w each.

MICHIGAN

- Alpena—KVK-22, Alpena Public Schools, 508 Taylor St., Alpena 49707. Channel A-1.
- * Ann Arbor—New, National Conference on Citizenship, Suite 1250, 1133 15th St. NW, Washington, DC 20005. Requests Channels G-1-4 at 1.5-mi. NE of Ann Arbor (lat. 42° 15' 04", long. 83° 48' 28"); 140-ft., 10-w each.
 - Bay City, Bridgeport, Frankenmuth, Midland & Saginaw—WHA-955, Delta College, Delta Rd., University Center 48710. Channels B-1-4 at WUCM-TV, Delta Rd., 5.5-mi. SSW of Bay City (lat. 43° 33' 43", long. 83° 58' 54"); 260-ft., 10-w each.
 - * Carleton—New, Archdiocese of Detroit, 305 Michigan Ave., Detroit 48226. Requests Channels D-1-3 at Exeter Rd. at Labo Rd. (lat. 42° 01' 35", long. 83° 25' 02"); 300-ft., 10-w each.
 - * Carleton—New, Wayne County Intermediate School District, 33500 Van Born Rd., Wayne 48184. Requests Channels C-1-4 at Exeter Rd. at Labo Rd., Carleton (lat. 42° 01' 35", long. 83° 25' 02"); 300-ft., 10-w each.
 - Detroit—KRX-65, Archdiocese of Detroit, see Carleton. Channels A-1-2 at U. of Detroit TV studios, 3800 Puritan Ave.
 - Detroit—KTB-98, Detroit Board of Education, 5057 Woodward St., Detroit 48202. Channels C-2-3 at 9345 Lawton Ave.; 10-w each.
 - Detroit—WDV-66, Regents of the U. of Michigan, Room 248, West Engineering Bldg., Ann Arbor 48104. Channels G-1-2 at 9345 Lawton St., Detroit (lat. 42° 22' 55", long. 83° 06' 50"); 425-ft., 10-w each.
 - Detroit—KVP-20, Wayne State U., 70 W. Palmer, Detroit 48202. Channels E-1-2.
 - Detroit—WAK-57, Wayne State U., see above. Channels B-1-2 at Scott Hall, 540 E. Canfield, Detroit (lat. 42° 21' 17", long. 83° 03' 20"); 169-ft., 0.0005-w each.
 - * Detroit—New, Hispanic Information & Telecommunications Network Inc., 80 E. 11th St., Suite 225, New York, NY 10003. Requests Channels B-3-4 at Detroit Plaza Hotel, Detroit (lat. 42° 19' 45", long. 83° 02' 25"); 722-ft., 10-w each.
 - * East Lansing—New, Board of Trustees of Michigan State U., c/o Robert Page, Communications Arts Building, East Lansing 48824-1212. Requests Channels C-1-4, D-1-4 at Dobie Rd., Okemas (lat. 42° 42' 08", long. 84° 24' 51"); 1034-ft., 100-w each.
 - Emmett—WHR-610, Archdiocese of Detroit, see Carleton. Channels D-1-3 at SE corner of Brandon Rd. & Bricker Rd. (lat. 42° 59' 37", long. 82° 43' 48"); 300-ft., 10-w each.
 - * Emmett—WHR-629, Macomb Intermediate School District, see Macomb County. Channels G-1-2 at SE corner of Brandon & Bricker Rds., Emmett (lat. 42° 59' 37", long. 82° 43' 48"); 300-ft., 10-w each.
 - * Flint—WHR-547, PBS. Channels D-1-4 at WFUM(TV) studio, U. of Michigan, Flint (lat. 43° 01' 08", long. 83° 40' 26"); 106-ft., 10-w each.
 - * Grand Rapids—WHR-548, PBS. Channels A-1-4 at 3-mi. ESE of Allendale (lat. 42° 57' 35", long. 85° 53' 45"); 400-ft., 10-w each.
 - * Kalamazoo—New, Northern Arizona U. Foundation, Box 4114, Flagstaff, AZ 86011. Requests Channels C-1-4 at Enzian Rd., 2.9-mi. SSW of Prairieville (lat. 42° 28' 32", long. 85° 29' 22"); 290-ft., 100-w each.
 - * Lansing & East Lansing—WHR-573, PBS. Channels A-1-4 at Communication Arts & Science Bldg., Michigan State U., 84 Wilson Blvd., East Lansing (lat. 42° 43' 20", long. 84° 28' 53"); 114-ft., 10-w each.
 - * Macomb County—New, Macomb Intermediate School District, 44001 Garfield Rd., Mt. Clemens 48044. Requests Channels B-3-4 at Radio Dr., Clinton Twp. (lat. 42° 32' 39", long. 82° 54' 09"); 432-ft., 10-w each.
 - * Milford—WHR-633, Oakland Schools, 2100 Pontiac Lake Rd., Pontiac 48054. Channels B-1-2 at E. L. Johnson School, 515 General Motors Rd. (lat. 42° 34' 55", long. 83° 36' 34"); 300-ft., 10-w each.
 - * Pontiac—New, National Conference on Citizenship, see Ann Arbor. Requests Channels A-1-4 at 28 N. Saginaw St., Pontiac (lat. 42° 38' 14", long. 83° 17' 31"); 215-ft., 10-w each.
 - * Pontiac—WHR-508, Oakland Schools, see Milford. Channels B-3-4 at Bridge Lake Rd. & Rattalee Lake Rd. (lat. 42° 46' 20", long. 83° 28' 00"); 300-ft., 10-w each.
 - Royal Dak—WHQ-422, Archdiocese of Detroit, see Carleton. Channels A-1-3 at One Radio Plaza, Detroit (lat. 42° 27' 13", long. 83° 09' 50"); 1000-ft., 50-w each.
 - * Royal Dak Twp.—New, Wayne County Intermediate School District, see Carleton. Requests Channels C-1-4 at One Radio Plaza, Detroit (lat. 42° 27' 13", long. 83° 09' 50"); 500-ft., 50-w each.
 - Traverse City—KQI-29, Pasadena Unified School District, 351 S. Hudson Ave., Pasadena 91101. Channels C-1-4 at 351 S. Hudson Ave.; 164-ft., 10-w each.
 - University Center—WHA-955, Delta College, c/o William J. Ballard, WUCM-TV, University Center 48710. Channels C-4 at WUCM-TV, Delta Rd., 5.5-mi. SSW of Bay City (lat. 43° 33' 43", long. 83° 58' 54"); 260-ft., 10-w each.
 - * Wayne, Oakland & Macomb Counties—New, Detroit Educational Television Foundation, 7441 2nd Blvd., Detroit 48202. Requests Channels D-1-4 at 26945 W. Eleven Mile Rd., Southfield (lat. 42° 29' 01", long. 83° 18' 44"); 500-ft., 50-w each.
 - * Wayne, Oakland & Macomb Counties—New, Detroit Educational Television Foundation, see above. Requests Channels B-3-4 at 1 Radio Plaza, Detroit (lat. 42° 27' 13", long. 83° 09' 50"); 500-ft., 10-w each.
- Birch St. Box C, Ashby 56309. Channel G-2 at Ashby School (lat. 42° 05' 38", long. 95° 49' 15"); 88-ft., 10-w.
- * Battle Lake—WHR-741, Independent School District No. 542, c/o John Widvey, Box 1280, Battle Lake 56515. Channel G-4 at Battle Lake School (lat. 46° 17' 06", long. 95° 43' 12"); 88-ft., 10-w.
 - Bertha, Eagle Bend & Clarissa—WHB-843, Independent School District No. 786, Bertha 56437. Channel A-1 at Bertha-Hewitt School Bldg. (lat. 46° 15' 51", long. 95° 03' 43"); 145-ft., 0.1-w.
 - * Bemidji—WHR-600, PBS. Channels A-1-4 at KAW(TV) studio, Deputy Hall, Bemidji State U., Bemidji (lat. 47° 28' 54", long. 94° 52' 30"); 63-ft., 10-w each.
 - Clarissa—WHB-842, Independent School District No. 789, Leslie St., Clarissa 56440. Channel A-3 at grounds of Clarissa public school (lat. 46° 07' 30", long. 94° 57' 14"); 145-ft., 0.1-w.
 - * Chandler—WHR-660, Minnesota Tele-Media, c/o Wally Schoeb, chmn., Southwest State U., Marshall 56258. Channels B-1-4 at 5th & Ryan Sts., Chandler (lat. 43° 55' 52", long. 95° 56' 54"); 200-ft., 10-w each.
 - * Deer Creek—WHR-742, Independent School District No. 543, c/o James Techar, Deer Creek Public School, Deer Creek 56527. Channel G-1 at Deer Creek School (lat. 46° 23' 24", long. 95° 19' 33"); 88-ft., 10-w.
 - * Duluth—New, Minnesota Public Radio Inc., c/o Daniel J. Schmidt, 45 E. 8th St., St. Paul 55101. Requests Channels G-1-4 at Orange & 13th Sts. (lat. 46° 47' 20", long. 92° 07' 04"); 330-ft., 10-w each.
 - * Duluth—WHR-570, PBS. Channels A-1-4 at 410 W. 10th St., Duluth (lat. 46° 47' 21", long. 92° 06' 51"); 200-ft., 10-w each.
 - Eagle Bend, Bertha-Hewitt & Clarissa—WHG-355, Independent School District No. 790, Park Ave. & Main St., Eagle Bend 56446. Channel C-1 at Eagle Bend Public School Bldg., Eagle Bend (lat. 46° 09' 55", long. 95° 02' 31"); 135-ft., 10-w.
 - * Elbow Lake—WHR-739, Independent School District No. 263, c/o Richard Miller, 411 1st St. SE, Elbow Lake 56531. Channel G-1 at Elbow Lake School (lat. 45° 59' 26", long. 95° 58' 10"); 88-ft., 10-w each.
 - * Ivanhoe—New, Minnesota Tele-Media, see Chandler. Requests Channels A-1-4 at 421 N. Rebecca (lat. 44° 27' 51", long. 96° 15' 07"); 300-ft., 10-w each.
 - * Jeffers—New, Minnesota Tele-Media, see Chandler. Requests Channels C-1-4 at Clark St., Jeffers (lat. 44° 03' 36", long. 95° 11' 44"); 300-ft., 10-w each.
 - * Magnolia—WHR-663, Minnesota Tele-Media, see Chandler. Channels D-1-4 at Magnolia Public School, Magnolia (lat. 43° 38' 45", long. 96° 05' 02"); 200-ft., 10-w each.
 - * Mankato—WHR-754, Minnesota Public Radio, see Duluth. Channels A-1-4 at 734 Marsh St., Mankato (lat. 44° 10' 01", long. 93° 59' 27"); 62-ft., 10-w each.
 - * Mankato—WHR-751, Minnesota Public Radio, see Mankato above. Channels G-1-4 at Orange & 13th Sts. (lat. 46° 47' 20", long. 92° 06' 50"); 200-ft., 10-w each.
 - Maple Grove—KVI-64, Independent School District No. 279, 317 2nd Ave. N, Osseo 55369. Channel A-1 at 10223 93rd Ave. N (lat. 45° 07' 21", long. 93° 24' 42").
 - * Marshall—New, Minnesota Tele-Media, see Chandler. Requests Channels G-1-4 at 1.2-mi. N of the junction of Rte. 19 & 23 (lat. 44° 28' 05", long. 95° 45' 25"); 300-ft., 10-w each.
 - Minneapolis—WIG-33, Regents of U. of Minnesota, 107 Main, U. of Minnesota 55455. Channels C-3-4 at Electrical Engineering Bldg., U. of Minnesota (lat. 44° 58' 32", long. 93° 13' 57"); 93-ft., 0.25-w each.
 - Minneapolis—WIG-34, Regents of U. of Minnesota, see above. Channels C-3-4 at 1.5-mi. SE of Hader on SW side of U.S. Hwy. 52, Hader (lat. 44° 21' 02", long. 92° 46' 53"); 400-ft., 0.25-w each.
 - Minneapolis—WIG-35, Regents of U. of Minnesota, see above. Channels E-3-4 at Foshay Tower, Marquette Ave. & 9th St., Minneapolis (lat. 44° 58' 28", long. 93° 16' 17"); 151-ft., 10-w each.
 - * Minneapolis—WHR-487, Twin Cities Schools Telecommunications Group Inc. Channels G-1-4 at IDS Center, 80 S. 8th St., Minneapolis (lat. 44° 58' 32", long. 93° 16' 18"); 10-w each.
 - * Minneapolis—New, Hispanic Information & Telecommunications Network Inc., 80 E. 11th St., Suite 225, New York, NY 10003. Requests Channels D-1-4 at IDS Bldg., Minneapolis (lat. 44° 58' 31", long. 93° 16' 19"); 816-ft., 10-w each.
 - * Minneapolis—New, Minnesota Public Radio, see above. Requests Channels A-1-4 at 200 S. 6th St., Minneapolis (lat. 44° 58' 37", long. 93° 16' 04"); 575-ft., 10-w each.
 - * Minneapolis—New, National University of the Air Inc., Box 177, Williamsburg, VA 23187. Requests Channels A-1-4 at IDS Bldg. (lat. 44° 58' 31", long. 93° 16' 19"); 808-ft., 10-w each.
 - * Minneapolis—St. Paul—New, Twin Cities Public Television Inc., 1640 Como Ave., St. Paul 55108. Requests Channels D-1-4 at 80 S. 8th St., Minneapolis (lat. 44° 58' 32", long. 93° 16' 18"); 795-ft., 10-w each.
 - * Moorhead—New, Minnesota Public Radio Inc., see Duluth. Requests Channels B-1-4 at 800 2nd Ave. N, Moorhead (lat. 46° 52' 35", long. 96° 46' 01"); 160-ft., 10-w each.
 - * Morris—New, West Central Minnesota ETV Corp., see Appleton. Requests Channels C-1-4 at 0.25-mi. N of U.S. Hwy. 59 (lat. 45° 36' 09", long. 95° 54' 06"); 470-ft., 10-w each.
 - * Parker Prairie—WHR-730, Independent School District No. 790, see Eagle Bend. Requests Channel A-2 at West Elm St. & Otter Ave., Eagle Bend (lat. 46° 09' 01", long. 95° 19' 40"); 75-ft., 1-w.
 - * Rochester—WHR-753, Minnesota Public Radio Inc., see Duluth. Channels B-1-4 at 4th St. & 10th Ave, Rochester (lat. 44° 0' 11", long. 92° 28' 39"); 130-ft., 10-w each.
 - * St. Cloud—WHR-750, Minnesota Public Radio Inc., see Duluth. Channels B-1-4 at 400 1st St. S, St. Cloud (lat. 45° 33' 36", long. 94° 09' 20"); 118-ft., 10-w each.
 - * St. Cloud—New, National Conference on

MINNESOTA

Instructional Television—Minnesota

Citizenship, Suite 1250, 1133 15th St. NW, Washington, DC 20005. Requests Channels D-1-4 at 830 St. Germain St., St. Cloud (lat. 45° 33' 33", long. 94° 09' 47"); 54-ft., 10-w each.

★ **St. Paul**—WHR-497, Minnesota Public Radio Inc., see Duluth, Channels B-1-4 at 332 Minnesota St., St. Paul (lat. 44° 56' 45", long. 93° 05' 31"); 497-ft., 10-w each.

★ **St. Paul-Minneapolis**—WHR-636, PBS, Channels C-1-4 at KTCA-TV transmitter site, St. Paul (lat. 45° 03' 29.5", long. 93° 07' 27"); 500-ft., 10-w each.

★ **Staples**—WHR-731, Independent School District No. 709, see Parker Prairie. Requests Channel A-4 at 3rd St. N, Staples (lat. 46° 21' 36", long. 94° 47' 39"); 160-ft., 1-w.

★ **Underwood**—WHR-740, Independent School District No. 550, c/o John H. Ennen, Underwood Public School, Underwood 56586. Channel G-3 at Underwood School, (lat. 46° 16' 57", long. 95° 52' 18"); 88-ft., 10-w.

MISSISSIPPI

★ **Jackson**—WHR-575, PBS, Channels A-1-4 at Education Research Center of Mississippi, 3825 Ridgewood Rd., Jackson (lat. 32° 20' 17", long. 90° 08' 44"); 300-ft., 10-w each.

MISSOURI

Columbia—KXY-61, Curators of U. of Missouri, 116 Jesse Hall 65201. Channels C-1-2 at Jesse Hall.

★ **Creve Coeur**—New, Cooperating School Districts St. Louis Suburban Area Inc., 1460 Craig Rd., St. Louis 63146. Requests Channels G-1-4 at 0.7-mi. N of Creve Coeur (lat. 38° 40' 59", long. 90° 26' 29"); 273-ft., 10-w each.

★ **Kansas City**—WHR-523, National University of the Air Inc., Box 177, Williamsburg, VA 23187-0177. Channels C-1-4 at 911 Main St., Kansas City (lat. 39° 06' 12", long. 94° 34' 57"); 426-ft., 10-w each.

★ **Kansas City**—WHR-531, PBS, Channels A-1-4 at KCPT(TV) transmitter site, Kansas City (lat. 39° 04' 59", long. 94° 28' 49"); 500-ft, 10-w each.

★ **Kansas City**—New, Public TV 19 Inc., 125 E. 31st St., Kansas City 64108. Requests Channels B-1-4 at KCPT(TV) transmitter site, Kansas City (lat. 39° 04' 59", long. 94° 28' 49"); 500-ft, 10-w each.

★ **Kansas City**—New, National Conference on Citizenship, Suite 1250, 1133 15th St. NW, Washington, DC 20005. Requests Channels B-1-4 at 911 Main St., Kansas City (lat. 39° 06' 12", long. 94° 34' 57"); 409-ft., 10-w each.

★ **Kansas City**—New, Northern Arizona U. Foundation, Box 4114, Flagstaff, AZ 86011. Requests Channels G-1-4 at 911 Main St., Kansas City (lat. 39° 06' 12", long. 94° 34' 57"); 427-ft., 100-w each.

★ **St. Clair**—New, National Conference on Citizenship, see Kansas City. Requests Channels D-1-4 at 0.5-mi. NE of St. Clair

(lat. 38° 20' 45", long. 90° 58' 50"); 140-ft., 10-w each.

★ **St. Louis**—WHR-588, PBS, Channels C-1-4 at KETC(TV) tower, 5489 Butler Hill Rd. at Hageman, 14-mi. SW of St. Louis (lat. 38° 28' 56", long. 90° 23' 53"); 450-ft., 10-w each.

★ **St. Louis**—WHR-332, St. Louis Regional Educational & Public Television Commission, 6996 Millbrook Blvd., St. Louis 63130. Channels A-1-4 at 5489 Butler Hill Rd., St. Louis (lat. 38° 34' 37", long. 90° 24' 28"); 40-ft., 10-w each.

★ **St. Louis**—New, Instructional Telecommunications Foundation Inc., Box 6060, Boulder, CO 80306. Requests Channels G-1-4 at Laclede Gas Bldg., 720 Olive, St. Louis (lat. 38° 37' 42", long. 90° 11' 32"); 421-ft., 10-w each.

★ **St. Louis**—New, National University of the Air Inc., see Kansas City. Requests Channels G-1-4 at Laclede Bldg. (lat. 38° 37' 42", long. 90° 11' 32"); 460-ft., 10-w each.

★ **St. Louis**—New, Northern Arizona U. Foundation, see Kansas City. Requests Channels G-1-4 at 720 Olive St. (lat. 38° 37' 42", long. 90° 11' 32"); 389-ft., 100-w each.

★ **Springfield**—WHR-554, PBS, Channels A-1-4 at KOZK(TV) studio, 1101 N. Summit, Springfield (lat. 37° 13' 11", long. 93° 17' 03"); 140-ft., 10-w each.

MONTANA

Billings—WHR-682, St. Vincent Hospital & Health Center, c/o Bill Murray, Box 35200, Billings 59107-5200. Channels A-1-4 near Scarifice Cliff (lat. 45° 46' 04", long. 108° 27' 27"); 200-ft., 10-w each.

NEBRASKA

★ **Angora**—WHR-452, U. of Nebraska Board of Regents, Channel F-1 at 4-mi. E of Angora on County Rd. (lat. 41° 50' 24", long. 103° 03' 18"); 10-w.

★ **Elkhorn**—New, Metro Technical Community College Area, c/o Andrea Brinkley, Box 3777, Omaha 68103. Requests Channels G-1-4 at 204 W. Dodge Rd., Elkhorn (lat. 41° 16' 04", 96° 13' 50"); 299-ft., 10-w each.

★ **Lincoln**—WCG-671, Board of Regents of the U. of Nebraska, c/o Jack McBride, Box 83111, 3835 Holdrege St., Lincoln 68501. Channel G-4 at 1800 N. 33rd St., Lincoln (lat. 40° 49' 52.4", long. 96° 40' 18.2"); 100-ft., 0.002-w.

★ **Lincoln**—WCG-672, Board of Regents of the U. of Nebraska, see above. Requests Channels G-1-3 at Cather Hall, 17th & Vine Sts., Lincoln (lat. 40° 49' 09", long. 96° 41' 48"); 138-ft., 0.002-w each. Note: Requests CP to move location to 1800 N. 33rd St., Lincoln.

★ **Lincoln**—New, Board of Trustees of U. of Nebraska, see above. Requests Channels A-1-2, B-1-4, C-1-4, D-1-4 & G-4 at 1800 N. 33rd St., Lincoln (lat. 40° 49' 52", long. 96° 40' 18"); 89-ft., 100-w each.

Omaha—KWU-42, School District of the City

of Omaha, 3902 Lavenport St., Omaha 68131. Channels A-1-2 at Maple & 52nd Sts., Omaha (lat. 41° 17' 09", long. 95° 59' 36"); 105-ft., 10-w each.

Omaha—KWU-43, School District of the City of Omaha, see above. Channels D-1-2 at 12200 Burke Blvd., Omaha (lat. 41° 15' 43", long. 96° 06' 04"); 45-ft., 10-w each. Note: Requests CP to change transmitter to 3219 Cuming St., Omaha; 0.1-w each.

★ **Omaha**—WZG-636, Board of Regents of U. of Nebraska, see Lincoln. Channels F-1-4 at U. of Nebraska, Omaha campus, 60th & Dodge (lat. 41° 15' 28", long. 96° 00' 32"); 320-ft., 100-w each.

★ **Omaha**—New, Board of Regents of U. of Nebraska, see Lincoln. Requests Channels A-3-4, B-1-4, & G-1-4 at U. of Nebraska, Omaha campus (lat. 41° 15' 28", long. 96° 00' 32"); 320-ft., 100-w each.

★ **Omaha**—WHR-724, Board of Regents of U. of Nebraska, see Lincoln. Channels C-1-4 at U. of Nebraska, Omaha campus (lat. 41° 15' 28", long. 96° 00' 32"); 320-ft., 100-w each.

★ **Omaha**—New, Hispanic Information & Telecommunications Network Inc., 80 E. 11th St., Suite 225, New York, NY 10003. Requests Channels B-1-4 at 1700 Farnum St., Omaha (lat. 41° 15' 28", long. 95° 56' 19"); 488-ft., 10-w each.

NEVADA

★ **Carson City**—New, U. of Nevada, Reno, c/o Howard M. Blomstrom, 900 N. Virginia, Reno 89557. Request Channels A-1-4 at McClellan Peak, 6.7-mi. NNE of Carson City (lat. 39° 15' 34", long. 119° 42' 16"); 36-ft., 20-w each.

★ **Gardnerville**—New, U. of Nevada, see Carson City. Requests Channels A-1-4 at Pine Nut Communication site (lat. 39° 11' 52", long. 119° 28' 50"); 27-ft., 20-w each.

★ **Las Vegas**—New, Clark County School District, 2832 E. Flamingo Rd., c/o John K. Hill, 4210 Channel 10 Dr., Las Vegas 89109. Requests Channels A-1-4 at 100 E. Freeman St. (lat. 36° 10' 17", long. 115° 08' 36"); 258-ft., 10-w each.

Las Vegas—KZH-32, Clark County School District, see above. Channels C-1-4 at Whitney Mesa, 7.4-mi. SE of Las Vegas (lat. 36° 05' 08", long. 115° 03' 57"); 320-ft., 10-w each. Note: Requests modification of license for move to KLVX studio (lat. 36° 06' 42", long. 115° 07' 12"); 262-ft.

Las Vegas—KZH-33, Clark County School District, see above. Channels A-1-4 at 100 E. Fremont St., Las Vegas (lat. 36° 10' 17", long. 115° 08' 36"); 258-ft., 10-w each.

★ **Las Vegas**—New, Clark County School District, see above. Requests Channels G-1-4 at 4210 Channel 10 Dr., Las Vegas (lat. 36° 06' 42", long. 115° 07' 12"); 45-ft., 1-w each.

★ **Las Vegas**—New, Hispanic Information & Telecommunications Network Inc., 80 E. 11th St., Suite 225, New York, NY 10003. Requests Channels B-1-4 at Black Mtn., 2.2-mi. SW of Henderson (lat. 36° 00' 30", long. 115° 00' 20"); 64-ft., 10-w each.

★ **Las Vegas**—New, Instructional Telecommunications Foundation Inc., Box 6060, Boul-

der, CO 80306. Requests Channels G-1-4 at Black Mountain/Arden Radio Facility, Las Vegas (lat. 35° 56' 50", long. 115° 03' 01"); 60-ft., 10-w each.

★ **Las Vegas**—New, National Conference on Citizenship, Suite 1250, 1133 15th St. NW, Washington, DC 20005. Requests Channels D-1-4 at Black Mtn., Las Vegas (lat. 36° 00' 30", long. 115° 00' 20"); 103-ft., 10-w each.

★ **Reno**—New, U. of Nevada, see Carson City. Requests Channels A-1-4 at Red Peak, 3.2-mi. N of Reno; 38-ft., 20-w each.

NEW HAMPSHIRE

Concord—WHR-702, U. of New Hampshire, c/o Davis Griffith, Box 1100, Durham 03824. Channels G-1-4 on top of Oak Hill, 5.5-mi. NNE of Concord (lat. 43° 16' 48", long. 71° 30' 21"); 75-ft., 10-w each.

Deerfield—WHR-705, U. of New Hampshire, see Concord. Channels D-1-4 on top of Saddleback Mtn. (lat. 43° 10' 33", long. 71° 12' 29"); 370-ft., 50-w each.

Manchester—WHR-721, U. of New Hampshire, see Concord. Channels B-1-4 on top of Mt. Uncanoonuc, 7-mi. W of Manchester (lat. 42° 58' 59", long. 71° 35' 19"); 65-ft., 10-w each.

Nashua—WHR-704, U. of New Hampshire, see Concord. Channels G-1-4 on top of Merrill Hill, 3.6-mi. ESE of Nashua (lat. 42° 44' 06", long. 71° 23' 37") 110-ft., 10-w each.

NEW JERSEY

★ **Montclair**—New, New Jersey Public Bcstg. Authority, 1573 Parkside Ave., Trenton 08638. Requests Channels G-1-4 at 42 Clove Rd. (lat. 40° 51' 53", long. 74° 12' 03"); 300-ft., 10-w each.

★ **New Brunswick**—New, National Conference on Citizenship, Suite 1250, 1133 15th St. NW, Washington, DC 20005. Requests Channels G-1-4 at S of Mt. Horeb Rd., Warren Twp. (lat. 40° 37' 17", long. 74° 30' 15"); 200-ft., 10-w each.

Trenton—WPA-57, Trenton Board of Education, 9 S. Stockton St., Trenton 08611. Channel F-3 at Trenton Central High School, Chambers St., Trenton (lat. 40° 13' 07.05", long. 74° 44' 37.51"); 128-ft., 10-w.

★ **Trenton**—New, National Conference on Citizenship, see New Brunswick. Requests Channels C-1-4 at 3200 Brunswick Pike, Trenton (lat. 40° 17' 00", long. 74° 41' 20"); 200-ft., 10-w each.

★ **Union City**—WGM-95, Union Twp. Schools, 2369 Morris Ave., Union 07083. Channel C-1 at Third St., Union (lat. 40° 42' 17", long. 74° 17' 06"); 77-ft., 10-w.

West Windsor Twp.—WOW-99, Mercer County Community College, 101 W. State St., Trenton 08608. Channel B-1 at 1200 Old Trenton Rd., West Windsor Twp. (lat. 40° 15' 30", long. 73° 38' 59"); 204-ft., 10-w.

NEW MEXICO

- ★ Albuquerque—WHR-551, U. of New Mexico & Board of Education, Albuquerque Public Schools. Channels B-3-4 at KNME-TV studio, 1130 University Blvd. NE, Albuquerque (lat. 35° 05' 32", long. 106° 37' 26"); 110-ft., 10-w each.
- Albuquerque—WHR-551, U. of New Mexico & Board of Education, Albuquerque Public Schools. Channels B-1-2 at KNME-TV studio, 1130 University Blvd. NE, Albuquerque (lat. 35° 05' 32", long. 106° 37' 26"); 110-ft., 10-w each.
- ★ Albuquerque—New, National Conference on Citizenship, Suite 1250, 1133 15th St. NW, Washington, DC 20005. Requests Channels D-1-4 at Sandia Crest, Albuquerque (lat. 35° 12' 43", long. 106° 26' 57"); 63-ft., 10-w each.
- ★ Albuquerque—New, Northern Arizona U. Foundation, Box 4114, Flagstaff, AZ 86011. Requests Channels C-1-4 at Nine Mile Hill, W of Albuquerque on Hwy. 40 (lat. 35° 04' 30", long. 106° 47' 20"); 100-ft., 100-w each.
- Albuquerque—WHR-672, Regents of the U. of New Mexico & The Board of Education of the City of Albuquerque 87102. Channels G-1-4 at KNME-TV transmitter site, Albuquerque (lat. 35° 12' 44", long. 106° 26' 57"); 88-ft., 100-w each.

NEW YORK

- ★ Albany—New, National Conference on Citizenship, Suite 1250, 1133 15th St. NW, Washington, DC 20005. Requests Channels D-1-4 at Helderberg Mtn., Albany (lat. 42° 38' 13", long. 73° 59' 51"); 203-ft., 10-w each.
- ★ Albany—New, Northern Arizona U. Foundation, Box 4114, Flagstaff, AZ 86011. Requests Channels G-1-4 at Beaver Dam Rd., Albany (lat. 42° 38' 12", long. 73° 59' 45"); 190-ft., 100-w each.
- ★ Albany & Schenectady—New, PBS. Requests Channels C-1-4 at 2.5-mi. SW of New Salem on Pinnacle Hill, New Scotland (lat. 42° 38' 13", long. 74° 00' 06"); 175-ft., 10-w each.
- Balmat—WHR-701, Board of Cooperative Educational Services, Sole Supervisory District of St. Lawrence & Lewis Counties, c/o Richard C. Callan, Box 231, Outer State St., Canton 13617. Channel A-1-4 at Balmat, 0.5-mi. E of Sylvia Lake (lat. 44° 15' 18", long. 75° 24' 01"); 175-ft., 10-w each.
- Beacon—KRS-85, Archdiocese of New York Inc., 451 Madison Ave., New York 10022. Channels E-1-4 at Mount Beacon, Beacon.
- Brooklyn—KNZ-69, Trans Video Communications Inc., 75 Greene Ave., Brooklyn 11238. Channels B-1-4 at 19th St. & Prospect Park W.
- Brooklyn—KVS-31, Trans Video Communications Inc., see above. Channels F-1-4 at 1-15 Monitor St.
- Buffalo—WDG-55, State U. of New York, Parker Engineering Bldg., Buffalo 14214. Channel G-1 at 3415 Main St., Buffalo (lat. 42° 57' 20", long. 78° 49' 01"); 150-ft., 10-w.
- ★ Buffalo—WHR-524, National University of the Air Inc., Box 177, Williamsburg, VA 23187-0177. Channels D-1-4 at Marine Midland Center (lat. 42° 52' 47", long. 78° 52' 36"); 572-ft., 10-w each.
- ★ Buffalo—New, Hispanic Information & Telecommunications Network Inc., 80 E. 11th St., Suite 225, New York, NY 10003. Requests Channels G-2-4 at Marine Midland Center, Buffalo (lat. 42° 52' 47", long. 78° 52' 36"); 568-ft., 10-w each.
- ★ Buffalo—New, Northern Arizona U. Foundation, see Albany. Requests Channels G-2-4 at Marine Midland Center, Buffalo (lat. 42° 52' 47", long. 78° 52' 36"); 582-ft., 100-w each.
- ★ Buffalo—New, Western New York Public Bcstg. Assn., 184 Barton St., Buffalo 14240. Requests Channels A-3-4, B-3-4, C-1-4, D-1-4 & G-1-4 at 2077 Elmwood Ave., Buffalo (lat. 42° 57' 14", long. 78° 52' 37"); 742-ft., 10-w each.
- Canton—WHR-700, Board of Cooperative Educational Services, Sole Supervisory District of St. Lawrence & Lewis Counties, see Balmat. Channel G-2 at Madrid Rd., Canton (lat. 44° 36' 34", long. 75° 09' 57"); 180-ft., 10-w.
- Central Islip—KNZ-68, Roman Catholic Diocese of Rockville Centre, 53 N. Park Ave., Rockville Centre 11570. Channels B-1-4 at intersection of Wheeler Rd. & Motor Pkwy. (St. John's Cemetery), Central Islip.
- Franklin Square—KHD-21, Sewanhaka Central High School, District of Elmont, Floral Park, Franklin Park & New Hyde Park, Sewanhaka-Elmont High School, Ridge Rd., Elmont 11003. Channels A-2-3 at 230 Poppy Ave., Franklin Square.
- Fredonia—WAO-310, Board of Cooperative Educational Services of Chataqua County, Box 250, Fredonia 14063. Channel C-1 at Boces Center, SE of intersection of Water St. & Webster Rd., Fredonia (lat. 42° 25' 08", long. 79° 18' 40"); 200-ft., 10-w.
- Haverstraw—KRS-84, Archdiocese of New York Inc. see Beacon. Channels A-1-3 at Cheesecote Mtn., Peekskill.
- Kenmore—KWE-21, Union Free School District No. 1, Town of Tonawanda, 50 N. Park Ave., Rockville Centre, Long Island 11570. Channels A-1-2 at Administration Bldg., 1500 Colvin Blvd. (lat. 49° 48' 11", long. 73° 12' 26"); 1-w each.
- ★ Liverpool—WHR-555, PBS. Channels A-1-4 at WCNV-TV studio, Old Liverpool Rd., Liverpool (lat. 43° 05' 22", long. 76° 11' 16"); 86-ft., 10-w each.
- ★ Lockport—New, National Conference on Citizenship, see Albany. Requests Channels D-1-4 at SE corner of Main & Locust Sts., Lockport (lat. 43° 10' 13", long. 78° 41' 25"); 93-ft., 10-w each.
- Long Island—KNZ-67, Roman Catholic Diocese of Rockville Centre, see Central Islip. Channels A-1-4 at 200-ft. SW of intersection of Convent & S. Woods Rds., Syosset.
- Loomis—KRW-67, Archdiocese of New York Inc., see Beacon. Channels A-1-3 at 2-mi. W of Liberty.
- Mineola—KNZ-71, Union Free School District No. 10 of Town of North Hempstead. Channels G-1-4 at Armstrong Rd. & Madison Ave., Mineola. Note: Requests modification of license for change to 350 Fifth Ave., New

- York (lat. 40° 44' 54", long. 73° 59' 10"); 921-ft. each.
- Newburgh—KTN-66, City School District of Newburgh, 98 Grand Ave., Newburgh 12550. Channels D-1-2 at Newburgh Free Academy, Fullerton Ave.
- ★ New Scotland—New, Mohawk-Hudson Council on ETV Inc., Box 17, Schenectady 12301. Requests Channels B-1-4, D-1-4, G-1-4 at Pinnacle Rd., New Scotland (lat. 42° 38' 13", long. 74° 00' 06"); 160-ft., 10-w each.
- ★ New Scotland—WHR-729, Mohawk-Hudson Council on ETV Inc., see above. Channels A-1-4 at Pinnacle Rd., New Scotland (lat. 42° 38' 13", long. 74° 00' 06"); 160-ft., 10-w each.
- ★ New Scotland—WHR-586, Mohawk-Hudson Council on ETV Inc., see above. Channels C-1-4 at 2.5-mi. SW of New Salem on Pinnacle Rd., New Scotland (lat. 42° 38' 13", long. 74° 00' 06"); 175-ft., 10-w each.
- New York—KRS-81, Dept. of Education Inc. Channel A-4 at Empire State Bldg (lat. 40° 44' 54", long. 73° 59' 10").
- ★ New York—New, Educational Bcstg. Corp., 356 W. 58th St., New York 10019. Requests Channels C-1-4 at Empire State Bldg., New York (lat. 40° 44' 54", long. 73° 59' 10"); 980-ft., 10-w each.
- ★ New York—New, Hispanic Information & Telecommunications Network Inc., see Buffalo. Requests Channels C-2-4 at Empire State Bldg, 350 5th Ave., New York (lat. 40° 44' 54", long. 73° 59' 10"); 925-ft., 10-w each.
- ★ New York—New, Instructional Telecommunications Foundation Inc., Box 6060, Boulder, CO 80306. Requests Channels D-1-4 at Empire State Bldg. (lat. 40° 44' 54", long. 73° 59' 10"); 980-ft., 10-w each. Note: Mutually exclusive with WHR-520.
- New York—WHR-520, National University of the Air Inc., see Buffalo. Channels D-1-4 at 350 Fifth Ave., New York (lat. 40° 44' 54", long. 73° 59' 10"); 921-ft., 10-w each.
- New York—KNZ-70, Trans Video Communications, see Brooklyn. Channels F-1-4 at 176-21 Wexford Terrace, Jamaica.
- New York—KZE-20, The Roman Catholic Diocese of Brooklyn, 1712 10th Ave., Brooklyn 11215. Channels B-1 & B-3-4 at No. 1 Lefrak City Plaza, New York (lat. 40° 44' 05", long. 73° 51' 53"); 189-ft., 1-w each.
- New York—WHR-691, TVC Corp., c/o Monsignor Michael J. Dempsey, 1712 10th Ave., Brooklyn 11215. Channel B-2 at Confucius Plaza, Bowery & Division Sts., New York (lat. 40° 42' 54", long. 73° 59' 47"); 484-ft., 0.1-w each.
- Olean—WBB-433, Board of Cooperative Educational Services in Cattaraugus, Erie & Wyoming Counties, 124 Main St., Little Valley 14755. Channel A-1 at 1.5-mi. NE of Olean (lat. 42° 05' 34", long. 78° 24' 30"); 55-ft., 10-w.
- Plainview—KHC-94, Plainview-Old Bethpage Public Schools, Central School District No. 4, Administration Bldg., Jamaica Ave., Plainview 11803. Channels B-1-2 at J. F. Kennedy High School, Washington Ave. & Kennedy Dr., Plainview (lat. 40° 46' 53", long. 73° 27' 35"); 5-w each.
- ★ Plattsburgh—WBK-219, State U. of New York, 99 Washington Ave., Albany 12210. Channel A-1 atop Kehoe Administration Bldg., State U. of N.Y.-Plattsburgh (lat. 44° 41' 40", long. 73° 27' 56"); 131-ft., 10-w.
- Rhinecliff—KRS-86, Archdiocese of New York Inc., see Beacon. Channels A-1-3 at Morton Rd., Rhinecliff.
- Rochester—KRV-45, City School District of Rochester, 1801 Main St. E, Rochester 14609. Channels D-1-3 at 1801 Main St. E., Rochester.
- Rochester—WAX-30, Rochester Institute of Technology, 1 Lomb Memorial Dr. 14623. Channel A-1 at 1 Lomb Memorial Dr. (lat. 43° 05' 14", long. 77° 40' 32"); 10-w.
- ★ Rochester—New, Hispanic Information & Telecommunications Network Inc., see Buffalo. Requests Channels C-1-4 at 98 Baker Rd., Victor (lat. 43° 02' 00", long. 77° 25' 17"); 154-ft., 10-w each.
- ★ Rochester—New, National Conference on Citizenship, see Albany. Requests Channels G-1-4 at 50 Holworthy St., Rochester (lat. 43° 09' 40", long. 77° 38' 20"); 131-ft., 10-w each.
- ★ Syracuse—New, Hispanic Information & Telecommunications Network Inc., see Buffalo. Requests Channels D-1-4 at Old Stone House Rd., Dewitt (lat. 43° 00' 25", long. 76° 05' 38"); 344-ft., 10-w each.
- ★ Syracuse—New, National Conference on Citizenship, see Albany. Requests Channels D-1-4 at 109 S. Warren St., Syracuse (lat. 43° 03' 00", long. 76° 09' 04"); 326-ft., 10-w each.
- ★ Syracuse—New, Northern Arizona U. Foundation, see Albany. Requests Channels C-1-4 at Sentinel Heights Rd., Syracuse (lat. 42° 57' 19", long. 76° 06' 34"); 300-ft., 100-w each.
- Unlondale—KNZ-65, Roman Catholic Diocese of Rockville Centre, see Central Islip. Channels E-1-4 at Maria Regina High School, 1333 Admiral Lane, Unlondale (lat. 40° 42' 59", long. 73° 34' 56").
- Westbury—KNU-43, Nassau Board of Cooperative Educational Services, Wyngate Dr., North Massapequa 11758. Channels D-1-3 at Wyngate & Peony Dr.; 10-w each.
- ★ White Plains—New, National Conference on Citizenship, see Albany. Requests Channels D-1-4 at 44 S. Broadway, White Plains (lat. 41° 01' 51", long. 73° 45' 45"); 479-ft., 10-w each.
- Yonkers—KRS-83, Archdiocese of New York Inc., see Beacon. Channels E-1-4 at Seminary Ave., Dunwoodie, Yonkers.

NORTH CAROLINA

- ★ Asheville—WHR-598, U. of North Carolina, General Administration. Channels A-1-4 at North Carolina Forest Service Lookout Tower, Spivey Mtn., Asheville (lat. 35° 35' 53", long. 82° 38' 34"); 35-ft., 10-w each.
- ★ Charlotte—WHR-535, Charlotte Mecklenburg Public Bcstg., 42 Coliseum Dr., Charlotte 28205. Channels A-1-4 at WTVI(TV) transmitter site, Charlotte (lat. 35° 12' 25", long. 80° 47' 30"); 200-ft., 10-w each.

Instructional Television—North Carolina

* Charlotte—New, National Conference on Citizenship, Suite 1250, 1133 15th St. NW, Washington, DC 20005. Requests Channels G-3-4 at 200 S. College St., Charlotte (lat. 35° 13' 57", long. 80° 50' 43"); 306-ft., 10-w each.

* Charlotte & Mecklenburg Counties—WHR-657, U. of North Carolina at Charlotte, Office of the Vice Chancellor for Research & Public Service, Charlotte 28223. Channels C-1-4 at W. Harris Blvd. between Hwy. 49 & Hwy. 29, E of Charlotte (lat. 35° 18' 00", long. 80° 44' 51"); 408-ft., 10-w each.

Durham—KCO-55, Duke U., Box 3163, Duke U. Medical Center, Durham 27706. Channels G-1-2 at Medical Center (lat. 36° 00' 04", long. 78° 56' 25"); 108-ft., 0.5-w each.

* Durham—KCO-86, Duke U., see above. Channels C-1-2 at V.A. Hospital (lat. 36° 00' 32", long. 78° 56' 23"); 128-ft., 0.0005-w each.

* Durham—New, PBS, Channels A-1-4 at Research Triangle Park, Alexander Dr., Durham (lat. 35° 55' 38", long. 78° 51' 54"); 300-ft., 10-w each.

* Greensboro—WHR-649, University of North Carolina, General Administration. Channels A-1-4 at North Carolina Agricultural & Technical U., Greensboro (lat. 36° 04' 51", long. 79° 46' 10"); 200-ft., 10-w each.

* Greensboro—New, National Conference on Citizenship, see Charlotte. Requests Channels D-1-4 at 301 S. Elm St., Greensboro (lat. 36° 04' 07", long. 79° 47' 27"); 201-ft., 10-w each.

Greensboro—WHR-683, North Carolina Agricultural & Technical State U., 316 Dowdy Bldg., 1601 E. Market St., Greensboro 27411. Channels C-1-4 between Lindsay St. & Hwy. 29, Greensboro (lat. 36° 04' 58", long. 79° 46' 08"); 400-ft., 10-w each.

* Greenville—WHR-596, U. of North Carolina, General Administration. Channels A-1-4 at 2-mi. S of Greenville on S. Evans St. (lat. 35° 34' 15", long. 77° 22' 49"); 250-ft., 10-w each.

* Raleigh—WHR-590, U. of North Carolina, General Administration. Channels E-1-4 at Raleigh Studio, U. of North Carolina, Western Blvd., Raleigh (lat. 35° 47' 00", long. 78° 41' 15"); 190-ft., 10-w each.

* Raleigh—New, National Conference on Citizenship, see Charlotte. Requests Channels D-1-4 at 807 Beryl Rd., Raleigh (lat. 35° 47' 26", long. 78° 42' 33"); 203-ft., 10-w each.

Raleigh & Wake County—WHR-619, North Carolina State U. Channels C-1-4 at D. H. Hill Library, Hillsborough St., North Carolina State U. campus (lat. 35° 47' 15", long. 78° 40' 14"); 230-ft., 10-w each.

* Winston-Salem—New, Winston-Salem State U., c/o Willie Grissom, 145 Blair Hall, Winston-Salem 27110. Requests Channels B-1-4 at Winston-Salem State U. campus, off Reynolds Park Rd. (lat. 36° 05' 24", long. 80° 13' 20"); 327-ft., 10-w each.

NORTH DAKOTA

* Fargo—WHR-602, PBS, Channels A-1-4 at

KFME(TV) transmitter, 2.5-mi. S of Fargo on U.S. Hwy. 81 (lat. 46° 40' 03", long. 96° 48' 06"); 250-ft., 10-w each.

* Fargo—New, Minnesota Public Radio Inc., c/o Daniel J. Schmidt, 45 E. 8th St., St. Paul, MN 55101. Requests Channels C-1-4 at 101 S. 2nd, Fargo (lat. 46° 52' 21", long. 96° 47' 09"); 240-ft., 10-w each.

OHIO

Bowling Green—WHR-617, Bowling Green U., Bowling Green 43403. Channels B-1 & B-3 in Bowling Green (lat. 41° 22' 21", long. 83° 38' 30"); 146-ft., 10-w each.

* Bowling Green—New, National Conference on Citizenship, Suite 1250, 1133 15th St. NW, Washington, DC 20005. Requests Channels D-1-4 at Trood Ave., Bowling Green (lat. 41° 22' 21", long. 83° 38' 30"); 125-ft., 10-w each.

* Canton—WHR-709, Catholic Diocese of Youngstown. Channel E-1 at U.S. Rte. 62, California Ave. & Reno Dr., Louisville (lat. 40° 51' 04", long. 81° 16' 37"); 460-ft., 10-w.

Castalia—WHR-616, Bowling Green U., see Bowling Green. Channels B-1 & B-3 at State Rte. 99 at intersection of Mason Rd., 3.5-mi. SE of Castalia (lat. 41° 21' 42", long. 82° 45' 24"); 100-ft., 10-w each.

* Castalia—New, National Conference on Citizenship, see Bowling Green. Requests Channels G-1-4 at 3809 Maple Ave., Castalia (lat. 41° 23' 48", long. 82° 47' 31"); 200-ft., 10-w each.

Cincinnati—KHX-47, Board of Directors, U. of Cincinnati, Dept. of Biomedical Communications, College of Medicine, Eden & Bethesda Aves., Cincinnati 45219. Channels A-1-4 at Burnett Ave., Cincinnati (lat. 39° 08' 16", long. 84° 30' 10"); 155-ft., 10-w each.

* Cincinnati—New, Greater Cincinnati TV Educational Foundation, 1223 Central Pkwy., Cincinnati 45214. Requests Channels B-1-4 at 1223 Central Pkwy., Cincinnati (lat. 39° 06' 32", long. 84° 31' 14"); 37-ft., 10-w each.

* Cincinnati—New, Greater Cincinnati TV Educational Foundation, see above. Requests Channels G-1-4 at 2222 Chickasaw St. (lat. 38° 07' 27", long. 84° 31' 18"); 600-ft., 10-w each.

* Cincinnati—New, Greater Cincinnati TV Educational Foundation, see above. Requests Channels C-1-4 & E-1-4 at Hartsbom & Calhoun Sts., Cincinnati (lat. 39° 07' 44", long. 84° 31' 02"); 310-ft., 10-w each.

* Cincinnati—New, National Conference on Citizenship, see Bowling Green. Requests Channels C-1-4 at 511 Walnut St., Cincinnati (lat. 39° 06' 03", long. 84° 30' 48"); 429-ft., 10-w each.

* Cincinnati—New, National University of the Air Inc., Box 177, Williamsburg, VA 23187. Requests Channels D-1-4 at 810 Matson Place, Cincinnati (lat. 39° 06' 17", long. 84° 33' 23"); 178-ft., 10-w each.

* Cincinnati—New, Northern Arizona U. Foundation, Box 4114, Flagstaff, AZ 86011. Requests Channels D-1-4 at 2345 Symmes St., Cincinnati (lat. 39° 07' 31", long. 84° 29' 57"); 300-ft., 100-w each.

* Cleveland—KDX-68, ETV Assn. of Metropolitan Cleveland, 4300 Brookpark Rd., Cleveland 44134. Channels E-1-4 & G-1-3 at Dentzler Rd., Parma (lat. 41° 05' 48", long. 81° 28' 34"); 315-ft., 10-w each.

* Cleveland—WJ-20, ETV Assn. of Metropolitan Cleveland, see above. Channels A-2-4 & C-1-3 at 2861 W. Ridgewood Dr. (lat. 41° 23' 02", long. 81° 42' 06"); 1029-ft., 50-w each. Note: Requests CP to add Channels B-1-4.

* Cleveland—New, National Conference on Citizenship, see Bowling Green. Requests Channels D-1-4 at York Dr., Cleveland (lat. 41° 19' 16", long. 81° 45' 38"); 553-ft., 10-w each.

* Cleveland—New, National University of the Air Inc., see Cincinnati. Requests Channels B-1-4 at Terminal Tower (lat. 41° 29' 55", long. 81° 41' 40"); 644-ft., 10-w each.

* Columbus—New, National Conference on Citizenship, see Bowling Green. Requests Channels G-1-4 at 180 E. Broad St., Columbus (lat. 39° 57' 47", long. 82° 59' 48"); 437-ft., 10-w each.

* Columbus—WJ-831, Ohio State U. College of Medicine, Columbus 43210. Channels A-1-4 at Ohio State U. Hospital, College of Medicine (lat. 39° 59' 45", long. 83° 01' 04"); 132-ft., 0.1-w each.

* Columbus—WGW-946, Ohio State U. College of Medicine, see above. Channels D-1-4 at Ohio State U. Hospital College of Medicine (lat. 39° 59' 45", long. 83° 01' 04"); 132-ft., 10-w each.

Columbus—WHR-532, Ohio State U., Columbus 43210. Channels F-1-4 at Fawcett Center for Tomorrow, Ohio State U. campus, Columbus (lat. 40° 00' 41", long. 83° 01' 17"); 149-ft., 10-w each.

* Dayton—WHR-537, Greater Dayton Public Television Inc. Channels A-1-4 at WPTD(TV) tower, near Lyleburn Rd., 4-mi. SW of Dayton (lat. 39° 42' 47", long. 84° 15' 18"); 400-ft., 10-w each.

* Dayton—New, Greater Dayton Public Television Inc., 3440 Office Park Dr., Dayton 45439. Requests Channels C-1-4 at 2563 S. Gettysburg Ave., Dayton (lat. 39° 42' 47", long. 84° 15' 18"); 400-ft., 10-w each.

* Dayton (Moraine)—New, Hispanic Information & Telecommunications Network Inc., 80 E 11th St. NW, Suite 225, New York, NY 10003. Requests Channels G-1-4 at 2100 Dryden Rd., Dayton (lat. 39° 43' 36", long. 84° 12' 23"); 355-ft., 10-w each.

* Dayton—New, National Conference on Citizenship, see Bowling Green. Requests Channels D-1-4 at 2100 Dryden Rd., Dayton (lat. 39° 43' 36", long. 84° 12' 23"); 303-ft., 10-w each.

* Dayton—New, Northern Arizona U. Foundation, see Cincinnati. Requests Channels B-1-4 at 3896 Guthrie Rd., Dayton (lat. 39° 43' 16", long. 84° 15' 00"); 1170-ft., 100-w each.

* Elyria—New, Lorain County Community College, c/o Gordon L. Fox, 1500 N. Abbe Rd., Elyria 44035. Requests Channels G-1-4 at 1005 N. Abbe Rd., Elyria (lat. 41° 24' 48", long. 82° 04' 21"); 299-ft., 10-w each.

Fremont—WHR-668, Bowling Green U., see Bowling Green. Channels E-1-2 at State Rte.

590, 6.2-mi. NW of Fremont (lat. 41° 22' 42", long. 83° 13' 17"); 250-ft., 10-w each.

* Gageville—WHR-700, Catholic Diocese of Youngstown. Channel B-1 at Wright St. between Gulf Rd. & I-90, Gageville (lat. 41° 51' 39", long. 80° 40' 44"); 377-ft., 10-w.

* Kirtland—WHR-450, Greater Cleveland Hospital Assn., 1226 Huron Rd., Playhouse Square, Cleveland 44115. Channels G-2-4 at Robert Bishop Dr., Warrensville (lat. 41° 26' 48", long. 81° 30' 20"); 190-ft., 10-w each.

* Louisville—New, Catholic Diocese of Youngstown. Requests Channel E-1 at U.S. Rte. 62, California Ave. & Reno Dr., Louisville (lat. 40° 51' 04", long. 81° 16' 37"); 460-ft., 10-w.

Mount Vernon—KVT-69, Mount Vernon City Schools, 401 W. Chestnut St., Mount Vernon 43050. Channel F-2 at Martinsburg Rd. (lat. 40° 22' 37", long. 82° 28' 24"); 10-w.

* Oxford—WHR-584, Greater Dayton Public TV Inc., see Dayton. Channels E-1-4 at Miami U. campus, Oxford (lat. 39° 30' 26", long. 84° 44' 09"); 280-ft., 10-w each.

Parma—WGM-96, Parma Board of Education, Parma City School District, 6726 Ridge Rd., Parma 44129. Channel F-3 at Normandy H.S., 2400 W. Pleasant Valley Rd. (lat. 41° 21' 44", long. 81° 41' 56"); 35-ft., 0.0018-w.

Parma—KNZ-60, Parma Board of Education, see above. Channel A-1 at 3600 Dentzler Rd. (lat. 41° 22' 18", long. 81° 41' 48").

* Toledo—WHR-550, Toledo ITV Foundation. Channels A-1-4 at WGT-E-TV tower, 5-mi. E of Toledo on Corduroy Rd. near Wynn Rd. (lat. 41° 39' 26.5", long. 83° 25' 55"); 400-ft., 10-w each.

* Toledo—WHR-722, Public Bcstg. Foundation of Northwest Ohio, 136 Huron St., Box 30, Toledo 43692. Channels B-1-4, at SW corner of Wynn & Corduroy Rds., Oregon (lat. 41° 39' 26", long. 83° 25' 59"); 394-ft., 10-w each.

* Youngstown—WHR-701, Catholic Diocese of Youngstown. Channel D-1 at 3930 Sunset Blvd., Youngstown (lat. 41° 03' 31", long. 80° 38' 47"); 710-ft., 10-w.

OKLAHOMA

Ada—KMH-90, Oklahoma State Regents for Higher Education, 118 State Capitol, Oklahoma City 73105. Channels A-1-2 at East Central State College, Ada (lat. 34° 46' 29", long. 96° 39' 50"); 10-w each.

Altus—KGF-23, Oklahoma State Regents for Higher Education, see above. Channels A-1-3 at Western Oklahoma State College at Hwy. 283 & Tamarack Rd., Altus (lat. 34° 40' 14", long. 99° 20' 13"); 65-ft., 10-w each.

Ardmore—WAH-871, Oklahoma State Regents for Higher Education, see above. Channels A-3-4, 1-mi. E of Ardmore (lat. 34° 11' 10", long. 97° 04' 59"); 312-ft., 10-w each.

Bartlesville—WGM-91, Oklahoma State Regents for Higher Education, see above. Channels C-1-2 at 5-mi. due E of Bartlesville (lat. 36° 45' 32", long. 95° 50' 52");

232-ft., 10-w each.

Duncan—WAH-862, Oklahoma State Regents for Higher Education, see above. Channels A-1-2 at Halliburton Research Bldg. on U.S. 81, Duncan (lat. 34° 29' 01", long. 97° 57' 57"); 60-ft., 10-w each.

Heavener—KGF-24, Oklahoma State Regents for Higher Education, see above. Channels A-1-2 at top of Poteau Mtn., Heavener (lat. 34° 56' 35", long. 94° 33' 09"); 110-ft., 10-w each.

McAlester—KGF-21, Oklahoma State Regents for Higher Education, see above. Channels A-1-2, 2.9-mi. NE of McAlester (lat. 34° 58' 37", long. 95° 43' 01"); 100-ft., 10-w each.

Muskogee—KGF-22, Oklahoma State Regents for Higher Education, see above. Channels A-1-2 at Muskogee V.A. Hospital, Muskogee (lat. 35° 45' 54", long. 95° 24' 51"); 80-ft., 10-w each.

Oklahoma City—WGM-93, Oklahoma State Regents for Higher Education, see above. Channels A-1-3 at 14th St. & Phillips Ave., Oklahoma City (lat. 35° 29' 00", long. 97° 29' 53"); 302-ft., 10-w each.

★ Oklahoma City—WHR-559, PBS. Channels C-1-4 at KETA(TV) studio, 7403 N. Kelley St., Oklahoma City (lat. 35° 32' 58", long. 97° 29' 48"); 500-ft., 10-w each.

★ Oklahoma City—New, Hispanic Information & Telecommunications Network Inc., 80 E. 11th St., Suite 225, New York, NY 10003. Requests Channels D-1-4 at 100 Broadway, Oklahoma City (lat. 35° 28' 06", long. 97° 30' 51"); 509-ft., 10-w each.

★ Oklahoma City—New, National Conference on Citizenship, Suite 1250, 1133 15th St. NW, Washington, DC 20005. Requests Channels B-1-4 at 3-mi. SSW of Newcastle High School, Oklahoma City (lat. 35° 12' 07", long. 97° 35' 18"); 303-ft., 10-w each.

★ Oklahoma City—New, Northern Arizona U. Foundation, Box 4114, Flagstaff, AZ 86011. Requests Channels G-1-4 at 1401 E. Britton Rd., Oklahoma City (lat. 35° 34' 07", long. 97° 29' 20"); 290-ft., 100-w each.

Ponca City—WAH-861, Oklahoma State Regents for Higher Education, see Ada. Channels A-1-2 at Continental Oil Community Center, 1000 S. Pine, Ponca City (lat. 36° 41' 34", long. 97° 05' 11"); 202-ft., 10-w each.

Tulsa—WGM-92, Oklahoma State Regents for Higher Education, see Ada. Channels A-1-2 & 4 at Atlanta & Marshall Sts., Tulsa (lat. 36° 10' 20", long. 95° 57' 18"); 402-ft., 10-w each.

★ Tulsa—New, Hispanic Information & Telecommunications Network Inc., see Oklahoma City. Requests Channels G-1-4 at 177 E. Pine St. (lat. 36° 10' 49", long. 95° 47' 02"); 304-ft., 10-w each.

★ Tulsa—New, National Conference on Citizenship, see Oklahoma City. Requests Channels B-1-4 at 15 W. 6th St., Tulsa (lat. 36° 09' 01", long. 95° 59' 25"); 475-ft., 10-w each.

★ Tulsa—New, Northern Arizona U. Foundation, see Oklahoma City. Requests Channels G-1-4 at 3300 S. 29th W Ave., Lookout Mtn., Tulsa (lat. 36° 07' 00", long. 96° 01' 28"); 300-ft., 100-w each.

OREGON

Coombs Canyon—KYL-45, Umatilla County Intermediate Education District, Box 38, Pendleton 97801. Channel F-1 at Hwy. 30 on W slope of Cabbage Hill.

★ Eugene—WHR-652, Lane Community College, 4000 E. 30th Ave., Eugene 97405. Channel D-1 at 1.5-mi. S of Lane County Fairgrounds at 4555 Blanton Rd., Eugene (lat. 44° 00' 05", long. 123° 06' 50"); 50-ft., 10-w.

★ Eugene—New, Northern Arizona U. Foundation, Box 4114, Flagstaff, AZ 86011. Requests Channels A-1-4 at Blanton Heights, Eugene (lat. 44° 00' 07", long. 123° 06' 53"); 290-ft., 100-w each.

Heppner—KYL-46, Umatilla County Intermediate Education District, see Coombs Canyon. Channel B-1 at top of Gleason Peak, 10-mi. NE of Heppner.

★ Medford—WHR-583, PBS. Channels A-1-4 at Blackwell Hill, 2.5-mi. E of Gold Hill (lat. 42° 25' 41", long. 123° 00' 04"); 80-ft., 10-w each.

Milton-Freewater—KMA-20, Umatilla County Intermediate Education District, see Coombs Canyon. Channel E-1 at 6-mi. SE of Milton-Freewater (lat. 45° 52' 32", long. 118° 17' 39"); 50-ft., 10-w.

★ Newberg—New, National Conference on Citizenship, Suite 1250, 1133 15th St. NW, Washington, DC 20005. Requests Channels G-1-4 at Chethalem Mtn., Newberg (lat. 45° 20' 56", long. 122° 58' 34"); 21-ft., 10-w each.

Pendleton—KYL-44, Umatilla County Intermediate Education District, see Coombs Canyon. Channel A-1 at SE 6th & city limits of Pendleton.

★ Portland—WHR-515, Network for Instructional TV Inc., Box 177, Williamsburg, VA 23187. Channels G-1-4 at 211 Miller Rd. (lat. 45° 31' 22", long. 122° 45' 12"); 304-ft., 10-w each.

★ Portland—WHR-543, Oregon Commission on Public Bcstg., 2828 S. W. Front Ave., Portland 97201. Channels A-1-4 at KOAP-TV transmitter site, Portland (lat. 45° 29' 45", long. 122° 41' 45"); 75-ft., 10-w each.

★ Portland—WHR-522, Portland Educational Telecommunications Corp. Inc. Channels C-1-4 at 262 N.W. Miller Rd., Portland (lat. 45° 45' 22", long. 122° 45' 12"); 283-ft., 10-w each.

★ Portland—New, Hispanic Information & Telecommunications Network Inc., 80 E. 11th St., Suite 225, New York, NY 10003. Requests Channels D-1-4 at 211 Miller Rd., Portland (lat. 45° 31' 22", long. 122° 45' 12"); 304-ft., 10-w each.

★ Portland—New, Northern Arizona U. Foundation, see Eugene. Requests Channels D-1-4 at 211 Miller Rd. (lat. 45° 31' 22", long. 122° 45' 07"); 300-ft., 100-w each.

★ Roseburg—WHR-762, Umpqua Community College, c/o Truman D. Wiles, Box 967, Roseburg 97470. Channel C-1 at 1-mi. SW of Roseburg city center (lat. 43° 11' 14", long. 123° 23' 22"); 30-ft., 10-w.

★ Salem—New, Board of Education, Chemetka Community College District, 4000 Lancaster Dr. NE, Salem 97309. Requests

Channels A-1-4 at Hill Peak, Salem (lat. 44° 59' 06", long. 123° 08' 29"); 65-ft., 10-w each.

Weston—KYL-47, Umatilla County Intermediate Education District, see Coombs Canyon. Channel E-1 at 2-mi. E of Weston.

PENNSYLVANIA

Altoona—KVO-25, Altoona Area School District, 1417 7th Ave., Altoona 16602. Channels A-1-4.

Altoona—KCG-49, Altoona Area School District, see above. Channel G-1 at 1-mi. SE of Buckhorn Twp.

Altoona—KZC-21, Altoona Area School District, see above. Channels G-1-4 at Edison Elementary School, Hillside Ave. & 58th St., Altoona (lat. 40° 29' 02", long. 78° 26' 20"); 60-ft., 0.00013-w each.

Altoona—KZC-22, Altoona Area School District, see above. Channels G-1-4 at Penn State U., Altoona (lat. 40° 32' 16", long. 78° 25' 05"); 70-ft., 0.00013-w each.

★ Bethlehem & Allentown—WHR-545, PBS. Channels E-1-4 at Mountain Dr., Bethlehem (lat. 40° 35' 53", long. 75° 22' 51"); 156-ft., 10-w each.

Bloomsburg—WHR-647, Bloomsburg U. 17815. Channel C-3 at Bloomsburg (lat. 41° 00' 29", long. 76° 26' 51"); 105-ft., 1-w.

★ Carbondale—WHG-336, Northeastern Pennsylvania ETV Assn. Channels C-3-4 at Salem Mtn., 4-mi. N of Carbondale (lat. 41° 32' 37", long. 75° 27' 44"); 128-ft., 50-w each.

★ Erie—WHR-563, PBS. Channels A-1-4 at WQLN(TV) tower, 8425 Peach St., Erie (lat. 42° 02' 31", long. 80° 03' 57"); 250-ft., 10-w each.

Hanover—KZB-20, Hanover Public School District, 190 E. Walnut St., Hanover 17331. Channels F-1-2 at Pulpit Rock Mtn., approx. 4-mi. NNE of Hanover (lat. 39° 51' 28", long. 76° 56' 24"); 228-ft., 10-w each.

Hanover—KZB-21, Hanover Public School District, see above. Channels B-1-2 at Hanover High School, Moul Ave. & Hollywood (lat. 39° 49' 07", long. 76° 58' 09"); 39-ft., 1-w each.

★ Harrisburg—WHR-650, South Central Educational Bcstg. Council, 1982 Locust Lane, Harrisburg 17109. Channels A-1-4 at 5-mi. N of Harrisburg on Roberts Valley Rd. (lat. 40° 20' 45", long. 76° 52' 06"); 100-ft., 10-w each.

★ Harrisburg—New, South Central Educational Bcstg. Council, see above. Channels B-1-4, C-1-4, G-1-4 at 5-mi. N of Harrisburg on Roberts Valley Rd. (lat. 40° 20' 45", long. 76° 52' 06"); 100-ft., 10-w each.

★ Hazleton—WGH-671, Hahnemann University, Broad & Vine Sts., Philadelphia 19102-1192. Channels B-3-4 at St. Joseph's Hospital, N. Church & 9th Sts., Hazleton (lat. 40° 57' 51", long. 75° 58' 52"); 90-ft., 10-w each.

★ Lancaster—WHR-477, South Central Educational Bcstg. Council, see Harrisburg. Channels D-1-4 at site N of White Oak Rd., Strasburg (lat. 39° 56' 40", long. 76° 08' 16"); 100-ft., 10-w each.

★ Lansdale—New, Pennsylvania Hospital, c/o H. Robert Cathcart, 8th & Spruce Sts., Philadelphia 19107. Requests Channels G-1-4 at Rtes. 63 & 202 (lat. 40° 13' 20", long. 75° 15' 00"); 80-ft., 10-w each.

Lewistown—KHU-20, Mifflin County Board of School Directors, 35 S. Brown St., Lewistown 17044. Channels A-1-4 at Big Ridge, 1.25-mi. W of center of Lewistown.

Lewistown—KHU-21, Mifflin County Board of School Directors, see above. Channels E-1-4 at Jacks Mtn., approx. 4.5-mi. N of Lewistown.

★ Mehoopany—WHG-335, Northeastern Pennsylvania ETV Assn. Channels C-1-2 at 5-mi. N of Tunkhannock on Rte. 39, Mehoopany (lat. 41° 30' 45", long. 75° 04' 16"); 116-ft., 50-w each.

★ Penobscot Mtn.—WGH-673, Hahnemann University, see Hazleton. Channels G-3-4 at 200-ft. tower, Penobscot Knob, 2.5-mi. S of Wilkes-Barre, Mountaintop (lat. 41° 10' 57", long. 75° 52' 10"); 243-ft., 50-w each.

Philadelphia—WGV-648, Pennsylvania Hospital Network. Channels C-1-2 at Paoli Ave., 21st Ward, Philadelphia (lat. 40° 02' 21", long. 75° 14' 13"); 1179-ft., 10-w each.

Philadelphia—WAU-29, Temple U., Tomlinson Hall, 13th & Norris, Philadelphia 19122. Channels A-1-4 at Carnell Hall, Broad St. & Montgomery Ave. (lat. 39° 58' 55", long. 75° 08' 51"); 187-ft., 10-w each.

★ Philadelphia—New, Hispanic Information & Telecommunications Network Inc., 80 E. 11th St., Suite 225, New York, NY 10003. Requests Channels D-1-4 at 1600 Market St., Philadelphia (lat. 39° 57' 09", long. 75° 10' 04"); 691-ft., 10-w each.

Philadelphia—WHR-527, Instructional Telecommunications Foundation Inc., Box 6060, Boulder, CO 80306. Mailing Address: Shelby Green, Suite 230, 1010 Massachusetts Ave. NW, Washington, DC 20001. Channels G-1-4 at 300 Domino Lane, Philadelphia (lat. 40° 02' 21", long. 75° 14' 13"); 1055-ft., 10-w each.

★ Philadelphia—New, Mercer County Community College, 1200 Old Trenton Rd., Trenton, NJ 08690. Requests Channels B-1-4 at 1600 Market St., Philadelphia (lat. 39° 57' 09", long. 75° 10' 04"); 499-ft., 10-w each.

★ Philadelphia—New, PBS. Requests Channels D-1-4 at WHYTY-TV tower, near Domino Lane in NW Philadelphia (lat. 40° 02' 30", long. 75° 14' 24"); 300-ft., 10-w each.

★ Philadelphia—New, Pennsylvania Hospital TV Network, 500 Commonwealth Dr., Warrendale 15086. Requests Channels C-3-4 at 1600 Market St., Philadelphia (lat. 39° 57' 09", long. 75° 10' 04"); 691-ft., 10-w each.

★ Pittsburgh—WHR-525, National University of the Air Inc., see Philadelphia. Channels B-1-4 at 1715 Grandview Ave., Pittsburgh (lat. 40° 26' 28", long. 80° 01' 32"); 333-ft., 10-w each.

★ Pittsburgh—WHR-631, Metropolitan Pittsburgh Public Bcstg. Inc., 4802 5th St., Pittsburgh 15213. Channels A-1-4 at WQED(TV) tower, Pittsburgh (lat. 40° 26' 46", long. 79° 57' 51"); 190-ft., 10-w each.

★ Pittsburgh—New, Hispanic Information & Telecommunications Inc., see Philadelphia.

Instructional Television—Pennsylvania

Requests Channels G-1-4 at 1715 Grandview Ave., Pittsburgh (lat. 40° 26' 28", long. 80° 01' 32"); 329-ft., 10-w each.

★ Pittsburgh—WHR-459, Hospital Council of Western Pennsylvania, 500 Commonwealth Dr., Warrendale 15086. Channels C-2-4 at Heckel Rd., Kennedy Twp. (lat. 40° 28' 23", long. 80° 05' 27"); 85-ft., 10-w each.

• Pittsburgh—New, Northern Arizona U. Foundation, Box 4114, Flagstaff, AZ 86011. Requests Channels G-1-4 at 1715 Grandview Ave., Pittsburgh (lat. 40° 26' 28", long. 80° 01' 32"); 250-ft., 100-w each.

★ Pittston—WHG-339, Northeastern Pennsylvania ETV Assn. Channels E-1-2 at Old Boston Rd., Pittston (lat. 41° 17' 36", long. 75° 46' 30"); 124-ft., 0.1-w each.

Sellersville—WCX-20, Tri-State Instructional Bcstg. Council, 1001 Morton Ave., Folsom 19003. Channels B-1-4 at West Rock Hill Police Tower, Almont (lat. 40° 23' 02", long. 75° 21' 02"); 10-w each.

★ South Arlington Twp.—WHR-623, Northeastern Pennsylvania ETV Assn. Channels D-1-2 at Leach Knob, 2-mi. SSE of Clarks Summit (lat. 41° 28' 01", long. 75° 41' 12"); 48-ft., 10-w each.

Warmminster—KOU-74, Tri-State Instructional Bcstg. Council, see above. Channels G-1-4 at Newton Rd. & Street Rd. (lat. 40° 11' 15", long. 74° 04' 14"); 100-ft., 10-w each.

★ Wilkes-Barre—WHG-334, Northeastern Pennsylvania ETV Assn. Channels A-1-2 at 200-ft. tower, Penobscot Knob, 2.5-mi. S of Wilkes-Barre, Mountaintop (lat. 41° 10' 57", long. 75° 52' 10"); 243-ft., 50-w each.

RHODE ISLAND

• Johnston & Providence—New, Hispanic Information & Telecommunications Network Inc., 80 E. 11th St., Suite 225, New York, NY 10003. Requests Channels B-1-4 at Neutaconkanut Hill, Ipswich Rd., Providence (lat. 41° 48' 18", long. 71° 28' 24"); 304-ft., 10-w each.

★ Providence—WHR-578, PBS. Channels C-1-4 at WSBE-TV studio, 24 Mason St., Providence (lat. 41° 48' 19", long. 71° 28' 22"); 126-ft., 10-w each.

• Providence—New, Instructional Telecommunications Foundation Inc., Box 6060, Boulder, CO 80306. Requests Channels B-1-3 at Physical Sciences Library, Brown U., Providence (lat. 41° 49' 36", long. 71° 24' 03"); 230-ft., 10-w each.

• Providence—New, National Conference on Citizenship, Suite 1250, 1133 15th St. NW, Washington, DC 20005. Requests Channels D-1-4 at 14 Laten Knight Rd., Providence (lat. 41° 45' 36", long. 71° 31' 13"); 206-ft., 10-w each.

• Providence—New, National University of the Air Inc., Box 177, Williamsburg, VA 23187. Requests Channels G-1-4 at WSBE-TV tower, Providence (lat. 41° 48' 18", long. 71° 28' 24"); 308-ft., 10-w each.

• Providence—New, Northern Arizona U. Foundation, Box 4114, Flagstaff, AZ 86011. Requests Channels B-1-4 at Laten Knight Rd., Pole No. 14, Cranston (lat. 41° 45' 36", long. 71° 31' 13"); 290-ft., 10-w each.

SOUTH CAROLINA

★ Aiken—WHR-455, South Carolina ETV Commission, Drawer L, 2712 Millwood Ave., Columbia 29250. Channels G-1-4 at Aiken District 1 Administration Office, Aiken (lat. 33° 34' 05", long. 81° 43' 47"); 400-ft., 10-w each.

★ Anderson County—WHR-620, South Carolina ETV Commission, see above. Channels E-1-4 at Anderson District 5 Administration Office, Anderson (lat. 34° 30' 29", long. 82° 41' 06"); 395-ft., 10-w each.

★ Aynor—WHM-933, South Carolina ETV Commission, see above. Channels G-1-4 at WHMC(TV) transmitter, Rte. 2, Aynor (lat. 33° 57' 05", long. 79° 06' 31"); 600-ft., 10-w each.

Barnwell—WHR-473, South Carolina ETV Commission, see above. Channels D-1-4 at WEB-TV transmitter, Rte. 3, Barnwell (lat. 33° 11' 12", long. 81° 23' 58"); 10-w each.

★ Bennettsville—WHR-614, South Carolina ETV Commission, see above. Channels E-1-4 at Marlboro Area Vocational Center, Bennettsville (lat. 34° 37' 11", long. 79° 39' 45"); 395-ft., 10-w each.

Blackville—WHN-704, South Carolina ETV Commission, see above. Channels A-1-4 at Barnwell District 19 Administration Office, Blackville (lat. 33° 21' 25", long. 81° 16' 11"); 395-ft., 10-w each.

★ Charleston—WHQ-301, South Carolina ETV Commission, see Aiken. Channels E-1-4 at WITV(TV) transmitter site, Rifle Range Rd., Mount Pleasant (lat. 32° 47' 44", long. 79° 50' 27"); 400-ft., 10-w each.

Charleston—WHM-931, South Carolina ETV Commission, see Aiken. Channels C-1-4 at Wallace Elementary School, 40 Wallace School Rd., Charleston (lat. 32° 48' 01", long. 80° 01' 23"); 400-ft., 10-w each.

• Charleston—New, National Conference on Citizenship, Suite 1250, 1133 15th St. NW, Washington, DC 20005. Requests Channels B-1-4 at Venning Rd., Charleston (lat. 32° 49' 04", long. 79° 50' 08"); 323-ft., 10-w each.

Charleston—WHF-220, South Carolina ETV Commission, see Aiken. Channels A-1-4 at Wallace Elementary School, 40 Wallace School Rd., Charleston (lat. 32° 48' 01", long. 80° 01' 23"); 395-ft., 10-w each.

Charleston—WHF-222, South Carolina ETV Commission, see Aiken. Channels G-1-4 at Charleston County School District Office, Chisolm St., Charleston (lat. 32° 46' 28", long. 79° 56' 31"); 80-ft., 0.1-w each.

★ Chester—WHM-939, South Carolina ETV Commission, see Aiken. Channels F-1-4 at Chester Area Vocational Center, 72 Bypass, Chester (lat. 34° 41' 18", long. 81° 12' 03"); 395-ft., 10-w each.

Chesterfield—WHR-457, South Carolina ETV Commission, see Aiken. Channels B-1-4 at Chesterfield District Administration Office, 141 Main St., Chesterfield (lat. 34° 44' 07", long. 80° 05' 21"); 400-ft., 10-w each.

Columbia—WHQ-258, South Carolina ETV Commission, see Aiken. Channels A-1-4 at WRK-TV transmitter site, Columbia (lat. 34° 07' 07", long. 80° 56' 12"); 400-ft., 10-w each.

Columbia—WHQ-259, South Carolina ETV Commission, see Aiken. Channels F-1-4 at WIS-TV studio, 1111 Bull St., Columbia (lat. 34° 00' 06", long. 81° 01' 10"); 378-ft., 10-w each.

• Columbia—New, National Conference of Citizenship, see Charleston. Requests Channels B-1-4 at 3-mi. N of Columbia (lat. 34° 04' 08", long. 81° 04' 16"); 203-ft., 10-w each.

Columbia—WHR-674, South Carolina ETV Commission, see Aiken. Channels C-1-4 at 2712 Millwood Ave., Columbia (lat. 34° 00' 10", long. 81° 00' 17"); 170-ft., 0.1-w each.

Columbia—WHR-686, South Carolina ETV Commission, see Aiken. Channels D-1-4 at Columbia Taping Center, Oak & Lady Sts., Columbia (lat. 34° 00' 24", long. 81° 01' 02"); 37-ft., 0.1-w each.

★ Conway—WHR-465, South Carolina ETV Commission, see Aiken. Channels B-1-4 at Horry District 1 Administration Office, Conway (lat. 33° 49' 56", long. 79° 02' 53"); 75-ft., 0.1-w each.

★ Cottageville—WHR-456, South Carolina ETV Commission, see Aiken. Channels F-1-4 at Central Elementary School, Rte. 1, Cottageville (lat. 32° 55' 57", long. 80° 30' 53"); 10-w each.

Florence—WHR-480, South Carolina ETV Commission, see Aiken. Channels G-1-4 at WJPM-TV transmitter site, Rte. 1, Florence (lat. 34° 16' 45", long. 79° 44' 36"); 405-ft., 10-w each.

Florence County—WHQ-304, South Carolina ETV Commission, see Aiken. Channels C-1-4 at Florence-Darlington Technical College, Darlington Hwy., Florence (lat. 34° 14' 51", long. 79° 48' 41"); 405-ft., 10-w each.

★ Florence County—WHR-625, South Carolina ETV Commission, see Aiken. Channels E-1-4 at WJPM-TV transmitter site, Rte. 1, Florence (lat. 34° 16' 45", long. 79° 44' 36"); 76-ft., 10-w each.

★ Gaffney—WHQ-380, South Carolina ETV Commission, see Aiken. Channels G-1-4 at Gaffney High School, 805 E. Frederick St., Gaffney (lat. 35° 04' 03", long. 81° 38' 28"); 200-ft., 10-w each.

Georgetown—WGR-836, South Carolina ETV Commission, see Aiken. Channels G-1-4 at Bynum Elementary School, N. Fraler St., Georgetown (lat. 33° 22' 37", long. 79° 17' 14"); 100-ft., 0.1-w each.

Georgetown—WGR-849, South Carolina ETV Commission, see Aiken. Channels A-1-4 at County Prison Camp, State Hwy. 51N, Georgetown (lat. 33° 26' 40", long. 79° 18' 15"); 398-ft., 10-w each.

Georgetown—WHR-472, South Carolina ETV Commission, see Aiken. Channels D-1-4 at Georgetown ITFS tower, County Prison Farm, Georgetown (lat. 33° 26' 41", long. 79° 18' 11"); 395-ft., 10-w each.

★ Green Pond—WHR-504, South Carolina ETV Commission, see Aiken. Channels B-1-4 at WJWJ-TV transmitter, Star Rte. 1, Green Pond (lat. 32° 42' 44", long. 80° 40' 49"); 1234-ft., 10-w each.

Greenville—WHQ-305, South Carolina ETV Commission, see Aiken. Channels C-1-4 at WNTV(TV) transmitter, Rte. 12, Altamont Rd., Greenville (lat. 34° 56' 26", long. 82° 24' 38"); 80-ft., 10-w each.

Greenville—WHR-481, South Carolina ETV Commission, see Aiken. Channels A-1-4 at WNTV(TV) transmitter, Rte. 12, Altamont Rd., Greenville (lat. 34° 56' 26", long. 82° 24' 38"); 80-ft., 10-w each.

Greenville—WHR-720, South Carolina ETV Commission, see Aiken. Channels D-1-4 at WNTV(TV) transmitter, Rte. 12, Altamont Rd. (lat. 34° 56' 26", long. 82° 24' 38"); 80-ft., 10-w each.

★ Greenville County—New, South Carolina ETV Commission, see Aiken. Requests Channels E-1-4 at Greenville Environmental Center, Roper Mtn., Greenville (lat. 34° 50' 22", long. 82° 18' 28"); 290-ft., 10-w each.

★ Greenville County—New, South Carolina ETV Commission, see Aiken. Requests Channels G-1-4 at Greenville Taping Center, 1613 W. Washington Rd., Greenville (lat. 34° 51' 39", long. 82° 25' 03"); 92-ft., 0.1-w each.

Greenwood-Ware Shoals—WHR-476, South Carolina ETV Commission, see Aiken. Channels B-1-4 at Greenwood Tower, County Rd. 264, Ware Shoals (lat. 34° 22' 21", long. 82° 10' 03"); 692-ft., 10-w each.

★ Hampton—New, South Carolina ETV Commission, see above. Requests Channels G-1-4 at Hampton District 1 Administration Office, Hampton (lat. 32° 50' 55", long. 81° 03' 41"); 395-ft., 10-w each.

★ Kershaw—WHQ-396, South Carolina ETV Commission, see above. Channels C-1-4 at Kershaw County Ave., Rte. 4, Camden (lat. 34° 17' 17", long. 80° 33' 24"); 395-ft., 10-w each.

Lake City—KGF-20, South Carolina ETV Commission, see Aiken. Channels A-1-4 at District No. 3 Occupations Career Center, Matthews Rd., Lake City (lat. 33° 53' 19", long. 79° 46' 05"); 400-ft., 10-w each.

Lancaster County—WHR-609, South Carolina ETV Commission, see Aiken. Channels G-1-4 at Lancaster County Area Vocational Center, Lancaster (lat. 34° 43' 31", long. 80° 46' 44"); 395-ft., 10-w each.

★ Lexington—WHQ-373, South Carolina ETV Commission, see Aiken. Channels E-1-4 at Lexington Vocational Center, 2412 Augusta Hwy., Lexington (lat. 35° 58' 56", long. 81° 17' 55"); 396-ft., 10-w each.

★ Marion County—WHR-485, South Carolina ETV Commission, see Aiken. Channels B-1-4 at Marion Mullins Vocational Center, Marion (lat. 34° 11' 08", long. 79° 20' 28"); 395-ft., 10-w each.

• McCormick—New, South Carolina ETV Commission, see Aiken. Requests Channels D-1-4 at County Rd. 316, Kirksey (lat. 33° 59' 51", long. 82° 03' 07"); 410-ft., 10-w each.

★ Newberry County—WHN-711, South Carolina ETV Commission, see Aiken. Channels C-1-4 at Newberry Vocational Center, Newberry (lat. 34° 17' 04", long. 81° 34' 36"); 395-ft., 10-w each.

★ Orangeburg—WHN-708, South Carolina ETV Commission, see Aiken. Channels B-1-4 at Calhoun-Orangeburg Vocational Center, Orangeburg (lat. 33° 31' 48", long. 80° 50' 10"); 100-ft., 10-w each.

Orangeburg—WHQ-405, South Carolina ETV Commission, see Aiken. Channels F-1-2 at Calhoun-Orangeburg Vocational Center,

Orangeburg (lat. 33° 31' 47", long. 80° 50' 10"); 400-ft., 10-w each.

★ **Ridgeland**—WNN-713, South Carolina ETV Commission, see Aiken. Channels F-1-4 at Beaufort-Jasper Career Center, Rte. 1, Ridgeland (lat. 32° 21' 10", long. 80° 55' 16"); 395-ft., 10-w each.

★ **Rock Hill**—WHQ-397, South Carolina ETV Commission, see Aiken. Channels D-1-4 at Northside Elementary School, 840 N. Annafrel St., Rock Hill (lat. 34° 55' 55", long. 81° 00' 38"); 188-ft., 10-w each.

★ **Rock Hill**—WHM-941, South Carolina ETV Commission, see Aiken. Channels F-1-4 at E. Main St., Rock Hill (lat. 34° 55' 16", long. 81° 01' 12"); 44-ft., 0.1-w each.

★ **Seneca**—WHN-702, South Carolina ETV Commission, see Aiken. Channels E-1-4 at Oconee Area Vocational Center, Seneca (lat. 34° 42' 54", long. 82° 59' 29"); 100-ft., 10-w each.

Spartanburg—WHN-705, South Carolina ETV Commission, see Aiken. Channels F-1-4 at Spartanburg Taping Center, Du Pre Dr., Spartanburg (lat. 34° 27' 26", long. 81° 53' 55"); 76-ft., 0.1-w each.

Sumter—WHR-470, South Carolina ETV Commission, see Aiken. Channels G-1-4 at WRJA-TV studio, Sumter (lat. 33° 55' 12", long. 80° 20' 25"); 10-w each.

Sumter—WHR-471, South Carolina ETV Commission, see Aiken. Channels E-1-4 at Sumter (lat. 33° 55' 52", long. 80° 16' 14"); 10-w each.

★ **Sumter**—WHM-932, South Carolina ETV Commission, see Aiken. Channels C-1-4 at WRJA-TV transmitter, Sumter (lat. 33° 55' 52", long. 80° 16' 14"); 600-ft., 10-w each.

Taylors—WHN-712, South Carolina ETV Commission, see Aiken. Channels B-1-4 at WNTV transmitter site, Rte. 12 Altamont Rd., Greenville (lat. 34° 56' 26", long. 82° 24' 38"); 80-ft., 10-w each.

• **Walterboro**—New, South Carolina ETV Commission, see Aiken. Requests Channels F-1-4 at Colleton Area Vocational Center, 525 Recold Rd., Walterboro (lat. 32° 56' 23", long. 80° 38' 19"); 395-ft., 10-w each.

• **Ware Shoals**—New, South Carolina ETV Commission, see Aiken. Requests Channels G-1-4 at County Rd. 30-264, Ware Shoals (lat. 34° 22' 21", long. 82° 10' 03"); 10-w each.

West Columbia School District—WHQ-446, South Carolina ETV Commission, see Aiken. Requests Channels G-1-4 at Lexington District 2 Administration, 715 9th St., West Columbia (lat. 33° 59' 15", long. 81° 03' 49"); 299-ft., 10-w each.

White Stone & Spartanburg—WHQ-447, South Carolina ETV Commission, see Aiken. Channels B-1-4 at WRET-TV transmitter, White Stone (lat. 34° 53' 09", long. 81° 49' 15"); 400-ft., 10-w each.

★ **Winnsboro**—WHM-926, South Carolina ETV Commission, see Aiken. Channels D-1-4 at Winnsboro Area Vocational Center, Winnsboro (lat. 34° 23' 57", long. 81° 05' 51"); 395-ft., 10-w each.

★ **York**—WHN-703, South Carolina ETV Commission, see Aiken. Channels E-1-4 at York District 1 Administration Office, York (lat.

34° 59' 09", long. 81° 14' 58"); 100-ft., 10-w each.

York & Rock Hill—WBX-216, South Carolina ETV Commission, see Aiken. Channels A-1-2 at 840 N. Annafrel St., Rock Hill (lat. 34° 55' 55", long. 81° 00' 38"); 200-ft., 10-w each.

York & Rock Hill—WBX-217, South Carolina ETV Commission, see Aiken. Channels G-1-2 at 522 E. Main St., Rock Hill (lat. 34° 55' 16", long. 81° 01' 12"); 50-ft., 0.1-w each.

SOUTH DAKOTA

★ **Sioux Falls**—WHR-669, Augustana College Assoc., c/o Dr. Chester Whitney, 29th & Summit Ave, Sioux Falls 57197. Channels A-1-2 at Augustana College, 28th & Prairie, Sioux Falls (lat. 43° 31' 36.5", long. 96° 44' 18"); 175-ft., 50-w each.

★ **Sioux Falls**—WHR-752, Minnesota Public Radio Inc., c/o Daniel J. Schmidt, 45 E. 8th St., St. Paul, MN 55101. Channels C-1-4 at Augustana College, 28th & Summit, Sioux Falls (lat. 43° 31' 37", long. 96° 44' 18"); 175-ft., 10-w each.

TENNESSEE

★ **Chattanooga**—WHR-546, PBS. Channels A-1-4 at Erlanger Hospital Authority, 975 E. Third St., Chattanooga (lat. 35° 02' 55", long. 85° 17' 27"); 176-ft., 10-w each.

• **Chattanooga**—New, National Conference on Citizenship, Suite 1250, 1133 15th St. NW, Washington, DC 20005. Requests Channels G-1-4 at 1700 Commerce Union, Chattanooga (lat. 35° 02' 53", long. 85° 18' 42"); 332-ft., 10-w each.

• **Columbia**—New, Columbia State Community College, Box 1315, Columbia 38401. Requests Channels B-1-4 at Columbia State Community College, SW corner of Hampshire Pike & Cayce Lane, Columbia (lat. 35° 37' 02", long. 87° 05' 51"); 50-ft., 10-w each.

★ **Fairmont**—WHR-612, Chattanooga State Technical Community College, 4501 Annicola Hwy., Chattanooga 37406. Channels D-1-4 at 3-mi. NE of Fairmont (lat. 35° 12' 26", long. 85° 16' 26"); 200-ft., 10-w each.

• **Franklin**—New, Columbia State Community College, see above. Requests Channels G-3-4 at hill 1.5-mi. SW of Franklin (lat. 35° 54' 03", long. 86° 54' 02"); 270-ft., 1-w each.

• **Hohenwald**—New, Columbia State Community College, see above. Requests Channels G-1-4 at Lewis County Vocational-Technical School, Hwy. 20 W, Hohenwald (lat. 35° 35' 05", long. 87° 34' 26"); 413-ft., 10-w each.

★ **Kingsport**—WHR-482, Kingsport City Schools. Channels B-1-4 at Bays Mountain, 2-mi. SW of Kingsport (lat. 36° 31' 37", long. 82° 35' 12"); 10-w each.

• **Knoxville**—New, National Conference on Citizenship, see Chattanooga. Requests Channels D-1-4 at Zachary Rd. (lat. 36° 08' 06", long. 83° 43' 29"); 503-ft., 10-w each.

• **Knoxville**—New, Northern Arizona U. Foundation, Box 4114, Flagstaff, AZ 86011. Requests Channels A-1-4 at Zachary Rd. 10-mi. NE of Knoxville (lat. 36° 08' 06", long. 83° 43' 29"); 200-ft., 100-w each.

• **Liberty Hill**—New, Columbia State Community College, see above. Requests Channels D-1-4 at Owen School, 3.5-mi. W of Campbellsville (lat. 35° 19' 53", long. 87° 11' 21"); 296-ft., 10-w each.

★ **Lone Dak**—WHR-613, Chattanooga State Technical Community College, see Fairmont. Channels B-1-4 at Rte. 127, 4-mi. NW of Lone Oak (lat. 35° 14' 13", long. 85° 24' 25"); 180-ft., 10-w each.

★ **Memphis**—WHR-533, Memphis Community TV Foundation, Box 80000, Memphis 38152. Channels A-1-4 at 900 Getwell St., Memphis State U.-South, Memphis (lat. 35° 06' 17", long. 89° 55' 39"); 156-ft., 10-w each.

• **Memphis**—New, Hispanic Information & Telecommunications Network Inc., 80 E. 11th St., Suite 225, New York, NY 10003. Requests Channels B-1-4 at 5100 Poplar (lat. 35° 06' 45", long. 89° 53' 32"); 414-ft., 10-w each.

• **Memphis**—New, National Conference on Citizenship, see Chattanooga. Requests Channels G-1-4 at 1.5-mi. SE of Memphis (lat. 35° 08' 05", long. 89° 45' 38"); 203-ft., 10-w each.

• **Memphis**—New, National University of the Air Inc., Box 177, Williamsburg, VA 23187. Requests Channels D-1-4 at Clark Bldg. (lat. 35° 06' 45", long. 89° 53' 32"); 396-ft., 10-w each.

★ **Nashville**—WHR-552, PBS. Channels A-1-4 at 15th Ave. S at Compton Ave. S, Nashville (lat. 36° 07' 48", long. 86° 47' 28"); 500-ft., 10-w each.

• **Nashville**—New, Hispanic Information & Telecommunications Network Inc., see Memphis. Requests Channels D-1-4 at First American Center Bldg., Nashville (lat. 36° 09' 56", long. 86° 46' 46"); 358-ft., 10-w each.

• **Nashville**—New, National Conference on Citizenship, see Chattanooga. Requests Channels D-1-4 at 4th Ave. N & Union St., Nashville (lat. 36° 09' 56", long. 86° 46' 46"); 356-ft., 10-w each.

• **Nashville**—New, Northern Arizona U. Foundation, see Knoxville. Requests Channels C-1-4 at 33rd Ave. N, Nashville (lat. 36° 09' 18", long. 86° 49' 30"); 156-ft., 100-w each.

★ **Pikeville**—WHR-519, Chattanooga State Technical Community College, see Fairmont. Channels B-1-4 at 0.4-mi. N of Rte. 30 at Frayley Gap, 3-mi. E of Pikeville (lat. 35° 35' 53", long. 85° 08' 11"); 200-ft., 10-w each.

TEXAS

★ **Austin**—WHR-581, Southwest Texas Public Bcstg. Council. Channels A-1-4 at Main Bldg., U. of Texas-Austin Campus, Austin (lat. 30° 17' 10", long. 97° 44' 21"); 318-ft., 10-w each.

• **Austin**—New, National Conference on Citizenship, Suite 1250, 1133 15th St. NW, Washington, DC 20005. Requests Channels

D-1-4 at 9-mi. S of Austin (lat. 30° 03' 33", long. 97° 48' 42"); 303-ft., 10-w each.

★ **Corpus Christi**—WHR-567, PBS. Channels A-1-4 at KEDT(TV) studio, 4455 S. Padre Island Dr., Corpus Christi (lat. 27° 42' 58", long. 97° 23' 27"); 90-ft., 10-w each.

• **Corpus Christi**—New, Hispanic Information & Telecommunications Network Inc., 80 E. 11th St., Suite 225, New York, NY 10003. Requests Channels D-1-4 at 600 Broadway (lat. 27° 47' 45", long. 97° 23' 46"); 305-ft., 10-w each.

• **Corpus Christi**—New, National University of the Air Inc., Box 177, Williamsburg, VA 23187. Requests Channels C-1-4 at 8th St. & Ave. B, Corpus Christi (lat. 27° 52' 00", long. 97° 13' 09"); 290-ft., 100-w each.

• **Corpus Christi**—New, Northern Arizona U. Foundation, Box 4114, Flagstaff, AZ 86011. Requests Channels C-1-4 at 8th St. & Ave. B, Corpus Christi (lat. 27° 52' 00", long. 97° 13' 09"); 290-ft., 100-w each.

★ **Crosby**—WHR-492, Region IV Education Service Center, 7200 W. Tidwell, Houston 77092. Mailing Address: Dr. Tom Pate, Jr., Box 863, Houston 77001. Channels A-1-4 at Junction Hwy. 90 & Bohemian/Hall Rd., Crosby (lat. 29° 45' 36", long. 95° 21' 50"); 999-ft., 50-w each.

Dallas—KWU-30, Assn. for Graduate Education & Research of North Texas, see Fort Worth. Channels F-1-4 & C-4 at 2400 N. Armstrong Pkwy., Richardson (lat. 32° 59' 22", long. 96° 45' 01"); 268-ft., 10-w each.

• **Dallas**—New, Hispanic Information & Telecommunications Network Inc., see Corpus Christi. Requests Channels A-2-4 at 1201 Elm St. (lat. 32° 46' 54", long. 96° 48' 05"); 734-ft., 10-w each.

• **Dallas**—New, National Conference on Citizenship, see Austin. Requests Channels A-1-4 at 1201 Elm St. (lat. 32° 46' 54", long. 96° 48' 05"); 731-ft., 10-w each.

• **Dallas**—New, National University of the Air Inc., see Corpus Christi. Requests Channels G-1-4 at 1201 Elm St. (lat. 32° 46' 54", long. 96° 48' 05"); 734-ft., 10-w each.

• **Dallas**—New, Northern Arizona U. Foundation, see Corpus Christi. Requests Channels G-1-4 at Chalk Hill, Redmond Dr., Dallas (lat. 32° 45' 52", long. 96° 52' 06"); 300-ft., 100-w each.

• **Dallas**—New, PBS. Requests Channels E-1-4 at 300 Harry Hines Blvd., Dallas (lat. 32° 47' 44", long. 96° 48' 37"); 298-ft., 10-w each.

• **Dallas**—New, Richardson Independent School District, 400 S. Greenville Ave., Richardson 75081. Requests Channels A-1-4 at 8221 Towns St., Dallas (lat. 32° 55' 02", long. 96° 45' 34"); 465-ft., 50-w each.

★ **El Paso**—WHR-601, El Paso Public Television Foundation. Channels A-1-4 on S slope of Franklin Mtn., El Paso (lat. 31° 47' 17", long. 106° 28' 46"); 100-ft., 10-w each.

• **El Paso**—New, National Conference on Citizenship, see Austin. Requests Channels D-1-4 at Mount Franklin (lat. 31° 48' 55", long. 106° 29' 30"); 243-ft., 10-w each.

Fort Worth—KWU-29, Assn. for Graduate Education & Research of North Texas, Box 30365, Dallas 75230. Channels E-1-2 at

Instructional Television—Texas

- Bowie St., between Green & Waits Aves., Fort Worth (lat. 32° 42' 28", long. 97° 21' 27"); 199-ft., 10-w each.
- * Fort Worth—New, Instructional Telecommunications Foundation Inc., Box 6060, Boulder, CO 83036. Requests Channels A-2-4 at 5200 Lower Birdville Rd., Fort Worth (lat. 32° 46' 59", long. 97° 16' 54"); 427-ft., 10-w each.
 - * Fort Worth—New, National Conference on Citizenship, see Austin. Requests Channels C-1-4 at 777 Main St., Fort Worth (lat. 32° 45' 09", long. 97° 19' 42"); 513-ft., 10-w each.
 - * Fort Worth—New, The Network for Instructional TV Inc., c/o John A. Curtis, Box 177, Williamsburg, VA 23187-0177. Requests Channels A-2-4 at 7th & Main, Fort Worth (lat. 32° 45' 08", long. 97° 19' 42"); 517-ft., 10-w each.
- Fort Worth—WHR-506, Tarrant County Junior College District, 1500 Houston St., Fort Worth 76102. Channel A-1 at Tarrant County Junior College South Campus (lat. 32° 40' 05", long. 97° 16' 23"); 274-ft., 10-w.
- * Fort Worth—New, Tarrant County Junior College District, see above. Requests Channels C-1-4 at 801 Cherry St., Fort Worth (lat. 32° 45' 01", long. 97° 20' 03"); 274-ft., 10-w each.
- Houston—KRZ-68, Spring Branch Independent School District, 9000 Westview Dr., Houston 77055. Channels D-1-4 at Spring Branch, Independent School District-Career Center, West Belt at Hammerly, Houston (lat. 29° 48' 55", long. 95° 33' 45").
- Houston—WAU-31, U. of Texas at Houston, Graduate School of Biomedical Sciences, Div. of Continuing Education, Box 20367, Houston 77025. Channels B-1-2 at 1000 Louisiana (lat. 29° 45' 30", long. 95° 22' 03"); 1000-ft., 10-w each.
- * Houston—New, Hispanic Information & Telecommunications Network Inc., see Corpus Christi. Requests Channels C-1-4 at Conoco Bldg. (lat. 29° 43' 50", long. 95° 25' 49"); 488-ft., 10-w each.
 - * Houston—New, National University of the Air Inc., see Corpus Christi. Requests Channels A-1-4 & B-1-4 at Conoco Bldg., Houston (lat. 29° 43' 50", long. 95° 25' 49"); 484-ft., 10-w each.
 - * Houston—New, Northern Arizona U. Foundation, see Corpus Christi. Requests Channels B-1-4 at 1000 Louisiana St., Houston (lat. 29° 45' 30", long. 95° 22' 05"); 1000-ft., 100-w each.
- * Houston—WHQ-281, Region IV Education Service Center, 7200 W. Tidwell, Houston 77092. Channels E-1-4 at Danbury High School, 2222 Ave. F, Danbury (lat. 29° 13' 31", long. 95° 20' 37"); 306-ft., 50-w each.
 - * Houston—New, University of Houston System, c/o Dr. F. M. Monroe, 4600 Gulf Freeway, Suite 500, Houston 77023. Requests Channels C-1-4 at Texas Commerce Bank Bldg., 601 Milam St., Houston (lat. 29° 45' 37", long. 95° 21' 49"); 997-ft., 10-w each.
 - * Houston—New, Region IV Education Service Center, see above. Requests Channels A-1-4 at 1-mi. NE of junction of Hwy. 90 & Bohemian/Hall Rd., Crosby (lat. 29° 56' 49", long. 95° 01' 21"); 275-ft., 50-w each.
 - * La Marque—New, National Conference on Citizenship, see Austin. Requests Channels
- D-1-4 at 209 Texas Ave., La Marque (lat. 29° 22' 43", long. 94° 57' 20"); 125-ft., 10-w each.
- * Lubbock—WHR-577, PBS. Channels A-1-4 at Texas Technological U. campus, Lubbock (lat. 33° 34' 52", long. 101° 53' 08"); 300-ft., 10-w each.
- McKinney—WHR-718, Education Service Center Region No. 10, 400 E. Spring Valley, Box 831300, Richardson 75083-1300. Channels G-1-4 at 0.75-mi. SW of desert, approx. 0.3-mi. N of Hwy. 121 (lat. 33° 22' 54", long. 96° 24' 45"); 450-ft., 10-w each.
- Mesquite—KHS-78, Mesquite Independent School District, 405 E. Davis St., Mesquite 75149. Channels D-1-3 at 405 E. Davis St. Note: Holds CP to add Channel D-4; 10-w.
- * Nevada—WHR-646, Assn. for Higher Education of North Texas, 2601 N. Floyd Rd., Richardson 75080. Channels C-1-4 at intersection of FM 2755 & FM 1138, Nevada (lat. 33° 00' 07", long. 96° 22' 20"); 194-ft., 10-w each.
 - * Pearsall—New, Region IV Education Service Center, see Houston. Requests Channels C-1-4 at 1.5-mi SSW of Hwy. 81, near Pearsall (lat. 28° 52' 40", long. 99° 07' 00"); 455-ft., 10-w each.
- Richardson—WEF-69, Richardson Independent School District, see Dallas. Channels B-1-4 at Hamilton Park School, 8221 Towns St., Dallas (lat. 32° 55' 02", long. 96° 45' 34"); 185-ft., 10-w each.
- San Antonio—KHS-77, Edgewood Independent School District, 6458 W. Commerce St., San Antonio 78227. Channels D-1-4 at 1922 S. General McMullen; 10-w.
- * San Antonio—New, National Conference on Citizenship, see Austin. Requests Channels G-1-4 at 310 Villita St., San Antonio (lat. 29° 25' 21", long. 98° 29' 26"); 453-ft., 10-w each.
 - * San Antonio—New, Northern Arizona U. Foundation, see Corpus Christi. Requests Channels A-1-4 at 310 Villita St., San Antonio (lat. 29° 25' 21", long. 98° 29' 26"); 434-ft., 100-w each.
 - * Terrell—New, Education Service Center Region 10, c/o Joe Farmer, 400 E. Spring Valley, Box 831300, Richardson 75083-1300. Requests Channels G-1-4 at 1.5-mi. S of Hwy. 429 (lat. 32° 46' 14", long. 96° 10' 33"); 262-ft., 10-w each.

UTAH

- * Magna—WHR-624, U. of Utah, 101 Gardner Hall, Salt Lake City 84112. Mailing Address: Milton L. Davis, 204 Talmage Bldg., Salt Lake City 84112. Channels B-1-4 at Mt. Vision, 17-mi. SSW of Salt Lake City (lat. 40° 36' 30", long. 112° 09' 34"); 80-ft., 50-w each.
 - * Magna—New, U. of Utah, see above. Requests Channels C-1-4, D-1-4, G-1-4 at Mt. Vision, 17-mi. S of Salt Lake City (lat. 40° 36' 30", long. 112° 09' 34"); 80-ft., 50-w each.
 - * Provo—New, National Conference on Citizenship, Suite 1250, 1133 15th St. NW, Washington, DC 20005. Requests Channels
- D-1-4 at 1 East Center St., Provo (lat. 40° 14' 02", long. 111° 39' 27"); 61-ft., 10-w each.
- * Salt Lake City—WHR-604, PBS. Channels A-1-4 at Mt. Vision, 18-mi. SW of Salt Lake City (lat. 40° 36' 30", long. 112° 09' 34"); 80-ft., 10-w each.
- * Salt Lake City—New, Hispanic Information & Telecommunications Network Inc., 80 E. 11th St., Suite 225, New York, NY 10003. Requests Channels D-1-4 at 136 East South Temple, Salt Lake City (lat. 40° 46' 09", long. 111° 53' 12"); 505-ft., 10-w each.
 - * Salt Lake City—New, Instructional Telecommunications Foundation Inc., Box 6060, Boulder, CO 83036. Requests Channels C-1-4 at Beneficial Life Tower, 36 S. State (lat. 40° 46' 09", long. 111° 53' 17"); 448-ft., 10-w each.
 - * Salt Lake City—New, Northern Arizona U. Foundation, Box 4114, Flagstaff, AZ 86011. Requests Channels G-1-4 at 36 South State, Salt Lake City (lat. 40° 46' 09", long. 111° 53' 17"); 458-ft., 100-w each.

VERMONT

- * Burlington—WHR-571, PBS. Channels C-1-4 at Given Water Tower, U. of Vermont campus (lat. 44° 27' 40", long. 73° 11' 50"); 174-ft., 10-w each.

VIRGINIA

- * Alexandria—New, Northern Virginia Community College, see Fairfax below. Requests Channels A-3-4 (lat. 38° 48' 50", long. 77° 08' 15"); 156-ft, 10-w each.
- Arlington—WHB-652, George Mason U. Foundation Inc., 4400 University Dr., Fairfax 22303. Channels C-1-4 at 3800 Fairfax Dr., Arlington (lat. 38° 52' 55", long. 77° 06' 20"); 218-ft., 10-w each.
- * Brook Vale—WHQ-200, Center for Excellence Inc., Box 158, Williamsburg 23185. Channels D-1-2 at Brook Vale High School, Brook Vale (lat. 37° 45' 06", long. 76° 25' 00"); 299-ft., 10-w each.
 - * Burrowsville—WHR-501, Center for Excellence Inc., see above. Channel B-3 at Watertank (Fort Lee) (lat. 37° 14' 37", long. 77° 20' 42"); 151-ft., 10-w.
 - * Chuckatuck & Suffolk—WHQ-226, Center for Excellence Inc., see above. Channels C-3-4 at Chuckatuck High School, Chuckatuck (lat. 36° 51' 30", long. 76° 35' 00"); 299-ft., 10-w each.
 - * Dahlgren Naval Surface Weapons Center—New, Central Virginia ETV Corp., 23 Sesame St., Richmond 23235. Requests Channels D-1-2 at 15100 Joplin Rd., Independent Hill (lat. 38° 37' 42", long. 77° 26' 20"); 350-ft., 10-w each.
 - * Driver (Norfolk)—WHR-526, National University of the Air Inc., Box 177, Williamsburg 23187. Channels D-1-4 at 1-mi. S of Driver (lat. 36° 48' 32", long. 76° 30' 13"); 504-ft., 10-w each.
 - * Fairfax—New, National Conference on Citizenship, Suite 1250, 1133 15th St. NW, Washington, DC 20005. Requests Channels A-1-4 at Intersection of Hwy. 29-211 & Hwy.
- 495, Fairfax (lat. 38° 52' 58", long. 77° 13' 24"); 200-ft., 10-w each.
- * Fairfax—New, Northern Virginia Community College, c/o Frank G. Nelson, 4001 Wakefield Chapel Rd., Annandale 22003. Requests Channels A-1-2 (lat. 38° 51' 18", long. 77° 22' 28"), 277-ft., 10-w each.
 - * Fort Lee—WHR-503, Center for Excellence Inc., see Brook Vale. Channel D-4 at Burrowsville Elementary School, Burrowsville (lat. 37° 12' 48", long. 77° 04' 35"); 177-ft., 10-w.
 - * Franklin & surrounding Southampton County—WHG-413, Center for Excellence Inc., see Brook Vale. Channels G-1-2 at Hayden High School, Franklin (lat. 36° 39' 55", long. 76° 55' 36"); 299-ft., 10-w each.
- James City—WHB-837, Center for Excellence Inc., see Brook Vale. Channel G-1 at Lafayette H.S., Long Hill Rd., Williamsburg (lat. 37° 18' 54", long. 76° 45' 53"); 82-ft., 0.1-w.
- * James Crossroads & surrounding Northampton County—WHG-412, Center for Excellence Inc., see Brook Vale. Channels B-1-2 at Northampton High School, James Crossroads High School, James Crossroads (lat. 37° 21' 39", long. 75° 56' 26"); 299-ft., 10-w each.
 - * King William—WHF-243, Center for Excellence Inc., see Brook Vale. Channels A-1-2 at King William County High School (lat. 37° 44' 25", long. 77° 07' 49"); 366-ft. & 380-ft. respectively, 50-w each.
 - * Lynchburg—New, Blue Ridge ETV Assn., 1215 McNeil Dr. SW, Roanoke 24015. Mailing Address: E. V. Rexrode, Jr., Box 13246, Roanoke 24032. Requests Channels G-3-4 at Tobacco Row Mtn. (lat. 37° 33' 46", long. 79° 11' 38"); 85-ft., 10-w each.
 - * Manassas—New, U. of Maryland, Glenn L. Martin Engineering Bldg., College Park, MD 20742. Channels E-1-4 at Massey Bldg., 4100 Chain Bridge Rd., Fairfax (lat. 38° 50' 42", long. 77° 18' 36"); 10-w each.
 - * Mathews County—WHG-411, Center for Excellence Inc., see Brook Vale. Channels F-3-4 at Hunter High School, Mathews (lat. 37° 26' 06", long. 76° 19' 42"); 299-ft., 10-w each.
 - * Merrifield—WHG-349, Central Virginia ETV Corp., see Dahlgren. Channels G-1-2 at intersection of Rte. 29-211 & Hwy. 495 near Merrifield (lat. 38° 52' 28", long. 77° 13' 24"); 300-ft., 10-w each.
 - * Norfolk—WHR-539, Hampton Roads Educational Telecommunications Assn. Inc. Channels E-2-4 at 5200 Hampton Blvd., Norfolk (lat. 36° 53' 21", long. 76° 18' 10"); 106-ft., 10-w each.
- Norfolk—WHR-539, Hampton Roads Educational Telecommunications Assn. Inc., see above. Channel E-1 at 5200 Hampton Blvd., Norfolk (lat. 36° 53' 21", long. 76° 18' 10"); 106-ft., 10-w.
- * Norfolk—New, Hispanic Information & Telecommunications Network Inc., 80 E. 11th St., Suite 225, New York, NY 10003. Requests Channels B-3-4 at 1-mi. S of Driver (lat. 36° 48' 32", long. 76° 30' 13"); 508-ft., 10-w each.
 - * Norfolk—New, National Conference on Citizenship, see Fairfax. Requests Channels B-1-4 at 2600 Washington Ave. (lat. 36° 58' 43", long. 76° 25' 51"); 149-ft., 10-w each.

WASHINGTON

- ★ **Onancock**—WNN-710, Center for Excellence Inc., see Brook Vale. Channels E-1-2 at Onancock High School, Onancock (lat. 37° 42' 33", long. 75° 44' 56"); 100-ft., 10-w each.
 - ★ **Richmond**—WHQ-227, Center for Excellence Inc., see Brook Vale. Channels C-1-2 at 3914 Wistar Rd., Richmond (lat. 37° 37' 21", long. 77° 30' 03"); 299-ft., 10-w each.
- Richmond**—WHG-238, Central Virginia ETV Corp., see Dahlgren. Channels E-1-2 at 23 Sesame St., Richmond (lat. 37° 30' 46", long. 77° 36' 06"); 5-w each.
- ★ **Richmond**—New, National Conference on Citizenship, see Fairfax. Requests Channels D-1-4 at 1.5-mi. SW of Richmond (lat. 37° 30' 31", long. 77° 34' 37"); 351-ft., 10-w each.
 - ★ **Roanoke**—New, Blue Ridge ETV Assn., see Lynchburg. Requests Channels C-1-2 atop Pynch Mtn. (lat. 37° 11' 55", long. 80° 09' 02"); 75-ft., 10-w each.
 - ★ **Roanoke & Salem**—WHR-544, PBS. Channels A-1-4 at 1215 McNeil Dr. SW, Roanoke (lat. 37° 41' 54", long. 79° 58' 39"); 46-ft., 10-w each.
- Rossllyn**—WHB-836, George Mason U. Foundation, see Arlington. Channels F-1-4 at 1000 Wilson Blvd., Arlington (lat. 38° 53' 40", long. 77° 04' 13"); 318-ft., 10-w each.
- ★ **Rossllyn**—New, Greater Washington Educational Telecommunications Inc., 3620 S. 27th St., Arlington 22206. Requests Channels B-1-4 at Key Bridge Marriott Hotel, Rossllyn (lat. 38° 54' 00", long. 77° 04' 24"); 164-ft., 10-w each.
 - ★ **Sussex County**—WHG-414, Center for Excellence Inc., see Brook Vale. Channels B-1-2 at Central High School, Sussex (lat. 36° 55' 10", long. 77° 15' 22"); 299-ft., 10-w each.

Virginia Beach—WHF-232, Center for Excellence Inc., see Brook Vale. Channels A-1-2 at Kempsville Union High School (lat. 36° 50' 40", long. 76° 09' 40"); 386-ft. & 400-ft. respectively, 50-w each.

West Point—WHF-233, Center for Excellence Inc., see Brook Vale. Channels G-1-2 at 0.1-mi. N of West Point High School (lat. 37° 33' 22", long. 76° 47' 49"); 285-ft. & 295-ft. respectively, 50-w each.

Williamsburg—WGZ-628, Center for Excellence Inc., see Brook Vale. Channel C-2 at Ironbound Rd. behind Berkeley School, Williamsburg (lat. 37° 16' 24", long. 76° 44' 06"); 240-ft., 50-w.

★ **Williamsburg**—WHF-350, Center for Excellence Inc., see Brook Vale. Channels G-3-4 at 0.32-mi. NW of intersection of Hiden Blvd. & U.S. 60, Warwick Blvd., Newport News (lat. 37° 04' 21", long. 76° 29' 51"); 285-ft. & 296-ft. respectively, 50-w each. Requests modification of CP to add Channel G-2.

Williamsburg—WHF-231, Center for Excellence Inc., see Brook Vale. Channel A-1 at Ironbound Rd. behind Berkeley School, Williamsburg (lat. 37° 16' 24", long. 76° 44' 06"); 150-ft., 0.1-w.

- ★ **Camus**—New, National Conference on Citizenship, Suite 1250, 1133 15th St. NW, Washington, DC 20005. Requests Channels D-1-4 at Livingston Mtn., Camus (lat. 45° 40' 39", long. 122° 22' 23"); 50-ft., 10-w each.

- ★ **Everett**—New, National Conference on Citizenship, see above. Requests Channels D-1-4 at 3106 Densmore, Everett (lat. 48° 01' 28", long. 122° 06' 41"); 130-ft., 10-w each.

- ★ **Seattle**—New, National University of the Air Inc., Box 177, Williamsburg, VA 23187. Requests Channels D-1-4 at Seafirst Bank Bldg. (lat. 47° 36' 22", long. 122° 19' 45"); 519-ft., 10-w each.

- ★ **Seattle**—WHR-528, PBS. Channels A-1-4 at KCTS-TV transmitter site, Seattle (lat. 47° 36' 57", long. 122° 18' 27"); 305-ft., 10-w each.

- ★ **Seattle**—WHR-622, U. of Washington, 4045 Brooklyn Ave., Seattle 98105. Channels B-1-4 at KCTS-TV transmitter site, 18th & E. Madison Sts., Seattle (lat. 47° 36' 58", long. 122° 18' 28"); 305-ft., 10-w each.

- ★ **Spokane**—WHR-529, Washington State U., Pullman 99164. Channels A-1-4 at KSPS-TV transmitter site, Spokane (lat. 47° 34' 34", long. 117° 17' 58"); 100-ft., 10-w each.

- ★ **Tacoma**—New, National Conference on Citizenship, see Everett. Requests Channels D-1-4 at 6-mi. SE of Orting (lat. 47° 02' 52", long. 122° 08' 33"); 60-ft., 10-w each.

- ★ **Yakima**—WHR-587, PBS. Channels A-1-4 at KYVE(TV) tower, 2-mi. SW of Union Gap (lat. 46° 31' 58", long. 120° 30' 33"); 95-ft., 10-w each.

WEST VIRGINIA

- ★ **Huntington**—WHR-540, West Virginia Educational Bcstg. Authority, Suite B-424, State Capitol Bldg. 6, Charleston 25305. Channels A-1-4 at WPBY-TV studio, Marshall U., 3rd Ave., Huntington (lat. 38° 25' 25", long. 82° 25' 51"); 120-ft., 10-w each.

WISCONSIN

- ★ **Appleton**—New, State of Wisconsin Educational Communications Board, 3319 W. Beltline Hwy., Madison 53713-2899. Requests Channels D-1-2 at Fox Valley Tech. Institute, 1825 N. Bluemound Rd., Appleton (lat. 44° 17' 00", long. 88° 27' 30"); 70-ft., 10-w each.

Burlington—KZH-36, Archdiocese of Milwaukee, 437 W. Galena St., Milwaukee 53203. Channels G-1-4 at 4-mi. E of Elkhorn (lat. 43° 39' 42", long. 88° 27' 48"); 300-ft., 10-w each.

- ★ **Cato**—New, Lakeshore Technical Institute, 1290 North Ave., Cleveland 53015. Requests Channel B-1 at 1290 North Ave., Cleveland (lat. 43° 55' 30", long. 87° 45' 06"); 100-ft., 10-w.

Chilton—WHR-591, Wisconsin Educational Communications Board, c/o William Woods, 3319 W. Beltline Hwy., Madison 53713. Channels A-1-4 at 6-mi. W of Chilton on Tower Rd., Chilton (lat. 44° 01' 42", long. 88° 17' 08"); 455-ft., 10-w each.

- ★ **Cleveland**—New, State of Wisconsin Educational Communications Board, see Chilton. Requests Channel G-3 at Lakeshore Technical Institute, Cleveland (lat. 43° 55' 01", long. 87° 45' 00"); 350-ft., 10-w.

- ★ **Eau Claire**—WHR-648, PBS. Channels A-1-4 at old WEAU-TV tower, Hastings Way & Clairemont Ave., Eau Claire (lat. 44° 47' 58", long. 91° 27' 59"); 350-ft., 10-w each.

- ★ **Green Bay**—WHR-608, PBS. Channels A-1-4 at WPNE(TV) tower, Scary's Hill, approx. 4-mi. SE of DePere Twp. (lat. 44° 24' 35", long. 88° 00' 05"); 450-ft., 10-w each.

- ★ **Green Bay**—WHR-632, Wisconsin Educational Communications Board, see Chilton. Channels C-1-4 at 4-mi. E of De Pere, Scray's Hill (lat. 44° 24' 35", long. 88° 00' 05"); 450-ft., 10-w each.

Kenosha—KZH-35, Archdiocese of Milwaukee, see Burlington. Channels C-1-4 at Hill Crest School, 1.5-mi. NW of Kenosha (lat. 42° 37' 00", long. 87° 52' 00"); 300-ft., 10-w each.

- ★ **La Crosse**—WHR-576, PBS. Channels A-1-4 at WHLA-TV transmitter, County Hwy. 25 & Tschumper Rd., SW of La Crescent, MN & 6-mi. W of La Crosse (lat. 43° 48' 17", long. 91° 22' 06"); 400-ft., 10-w each.

- ★ **Madison**—WHR-564, PBS. Channels A-1-4 at WHA-TV tower, 5702 Tokay Blvd., Madison (lat. 43° 03' 18", long. 89° 28' 42"); 400-ft., 10-w each.

- ★ **Madison**—WHR-626, Wisconsin Educational Communications Board, see Chilton. Channels B-1-4 at Tokay Blvd., Madison (lat. 43° 05' 00", long. 89° 27' 30"); 200-ft., 100-w each.

- ★ **Madison**—New, Area Vocational, Technical & Adult Education District No. 4, 211 N. Carroll, Madison, WI 53703. Requests Channels A-1-4 at 5702 Tokay Blvd., Madison (lat. 43° 03' 18", long. 89° 28' 42"); 400-ft., 10-w each. Note: Mutually exclusive with WHR-564.

- ★ **Madison**—New, Area Vocational, Technical & Adult Education District No. 4, see above. Requests Channels D-1-4 at 3550 Anderson St., Truax Campus, Madison (lat. 43° 07' 16", long. 89° 19' 45"); 62-ft., 10-w each.

Milwaukee—KHF-80, Milwaukee Board of School Directors, 5225 W. Vliet St., Milwaukee 53208. Channels B-1-4 at Milwaukee Public Schools Administration Bldg., Vliet St. (lat. 43° 02' 54", long. 87° 58' 46"); 10-w each.

Milwaukee (Wood)—WAU-27, Milwaukee Regional Medical ITV Station Inc., Lutheran Hospital of Milwaukee, 2200 W. Kilbourn Ave., Milwaukee 53233. Channels E-1-2 at V.A. Hospital, 5000 W. National Ave. (lat. 43° 01' 17", long. 87° 58' 35"); 219-ft., 10-w each.

Milwaukee—WDG-56, Regents of U. of Wisconsin, U. of Wisconsin-Milwaukee, Instructional Media Laboratory, 318 Mitchell Hall, Milwaukee 53201. Channels D-1-4 at

Sandberg Hall Campus of U. of Wisconsin-Milwaukee (lat. 43° 04' 42", long. 87° 52' 56.5"); 457-ft., 10-w each.

Milwaukee—WHR-514, The Network for Instructional TV Inc., Box 177, Williamsburg, VA 23187. Channels A-1-4 at First Wisconsin Center, Milwaukee (lat. 43° 02' 18", long. 87° 54' 05"); 598-ft., 10-w each.

- ★ **Milwaukee**—WHR-542, Milwaukee Area District Board of Vocational, Technical & Adult Education. Channels F-1-4 at 1015 N. 6th St., Milwaukee (lat. 43° 02' 39", long. 87° 55' 16"); 204-ft., 10-w each.

- ★ **Milwaukee**—New, Hispanic Information & Telecommunications Network Inc., 80 E. 11th St., Suite 225, New York, NY 10003. Requests Channels G-1-4 at First Wisconsin Center, Milwaukee (lat. 43° 02' 18", long. 87° 54' 05"); 598-ft., 10-w each.

- ★ **Milwaukee**—New, Instructional Telecommunications Foundation, Box 6060, Boulder, CO 80306. Requests Channels G-2-4 at First Wisconsin Center, 777 E. Wisconsin Ave. (lat. 43° 02' 18", long. 87° 54' 05"); 608-ft., 10-w each.

- ★ **Milwaukee**—New, Milwaukee Regional Medical Instructional Television Station Inc., 5000 W. National Ave., Wood 53193. Requests Channels G-1-4 at V.A. Medical Center, 5000 W. National Ave. (lat. 43° 02' 18", long. 87° 54' 05"); 219-ft., 10-w each.

- ★ **Milwaukee**—New, National Conference on Citizenship, Suite 1250, 1133 15th St. NW, Washington, DC 20005. Requests Channels C-1-4 at 235 N. Water St., Milwaukee (lat. 43° 02' 10", long. 87° 54' 05"); 594-ft., 10-w each.

- ★ **Milwaukee**—New, Northern Arizona U. Foundation, Box 4114, Flagstaff, AZ 86011. Requests Channels G-1-4 at First Wisconsin Center, 777 E. Wisconsin Ave., Milwaukee (lat. 43° 02' 10", long. 87° 54' 05"); 581-ft., 100-w each.

- ★ **Milwaukee**—New, State of Wisconsin Educational Communications Board, see Chilton. Requests Channels G-1-4 at 0.5-mi. N of Capitol Dr. on W bank of river (lat. 43° 05' 48", long. 87° 54' 19"); 300-ft., 10-w each.

- ★ **Oshkosh**—New, Wisconsin Educational Communications Board, see Chilton. Requests Channels D-1-4 at 3-mi. S of Stockbridge (lat. 44° 01' 50", long. 88° 17' 13"); 300-ft., 10-w each.

- ★ **Oshkosh, Fond du Lac & Appleton**—New, PBS. Requests Channels A-1-4 at 6-mi. W of Chilton on Tower Rd. & State Hwy. 55 (lat. 44° 01' 42", long. 88° 17' 08"); 250-ft., 10-w each.

- ★ **Park Falls**—WHR-628, Wisconsin Educational Communications Board, see Chilton. Channels B-1-4 at 8.6-mi. E of City Hall heading N 84°E, Park Falls (lat. 45° 56' 43", long. 90° 16' 28"); 300-ft., 10-w each.

- ★ **Platteville**—WHR-630, Wisconsin Educational Communications Board, see Chilton. Channels B-1-4 at Pioneer Hall, Platteville (lat. 42° 43' 56", long. 90° 29' 09"); 100-ft., 10-w each.

- ★ **Rhineland**—New, Wisconsin Educational Communications Board, see Chilton. Requests Channels B-1-4 at Nicolet Co. & Technical Institute, Hwy. G South, Communications Bldg., Rhineland (lat. 45° 36' 41", long. 89° 25' 17"); 150-ft., 10-w each.

Instructional Television—Wisconsin

Sheboygan—WHR-458, Lakeshore Technical Institute, 1290 North Ave., Cleveland, WI 53015. Channels G-1-4 at W78AJ tower, Sheboygan Falls (lat. 43° 42' 12", long. 87° 45' 09"); 100-ft., 10-w each.

• Somers—New, State of Wisconsin Educational Communications Board, see Chilton. Requests Channels A-1-4 at 2.3-mi. SE of Somers (lat. 42° 37' 01", long. 87° 52' 28"); 275-ft., 10-w each.

• Superior—New, Wisconsin Educational Communications Board, see Chilton. Requests Channels D-1-4 at 1524 Orange St., Duluth, MN (lat. 46° 47' 31", long. 92° 07' 21"); 300-ft., 10-w each.

★ Wausau—WHR-580, Wisconsin Educational Communications Board, see Appleton. Channels A-1-4 at Rib Mountain State Park, 4-mi. SW of Wausau (lat. 44° 55' 14.3", long. 89° 41' 30.6"); 300-ft., 10-w each.

• Wausau—New, State of Wisconsin Educational Communications Board, see Appleton. Requests Channel D-2 at 1000 Campus Dr., Wausau (lat. 44° 59' 11", long. 89° 38' 39"); 55-ft., 10-w.

gin Islands, c/o Dr. George A. Condon, St. Thomas, VI 00801. Requests Channel C-1 at Hawk Hill (lat. 18° 21' 16", long. 64° 58' 34"); 60-ft., 10-w.

VIRGIN ISLANDS

• Charlotte Amalie—New, College of the Vir-

• Friedensfeld—New, College of the Virgin Islands, see above. Requests Channel A-1 at Hawk Hill (lat. 18° 21' 16", long. 64° 58' 34"); 60-ft., 10-w.

Foreign Language Programming on U.S. Commercial TV Stations

- KNAZ-TV, Flagstaff, AZ**—Navajo 2.5 hours per week
- KPAZ-TV, Phoenix, AZ**—Spanish 2 hours per week
- KTSP-TV, Phoenix, AZ**—Spanish 30 minutes per week
- KTVW-TV, Phoenix, AZ**—Spanish 112 hours per week
- KDTU-TV, Tucson, AZ**—Spanish 3 hours per week
- KGUN-TV, Tucson, AZ**—Spanish 30 minutes per week
- KOLD-TV, Tucson, AZ**—Spanish 1 hour per week
- KPOL, Tucson, AZ**—Spanish 3 hours per week
- KVOA-TV, Tucson, AZ**—Spanish 2.5 hours per week
- KMSB-TV, Tucson-Nogales, AZ**—Spanish 1 hour per week
- KDOC-TV, Anaheim, CA**—Japanese 12 hours per week
- KBAK-TV, Bakersfield, CA**—Spanish 30 minutes per week
- KECY-TV, El Centro, CA-Yuma, AZ**—Spanish 1 hour per week
- KMSG-TV, Sanger/Fresno, CA**—Japanese 2.5 hours per week, Spanish 3 hours per week
- KMEX-TV, Los Angeles, CA**—Spanish 136 hours per week
- KTLA, Los Angeles, CA**—Spanish 21 hours per week
- KTBN-TV, Santa Ana/Los Angeles, CA**—Spanish 2 hours per week
- KSCI, San Bernardino/Los Angeles, CA**—Spanish, Japanese, Korean, Hebrew, Persian, Armenian, Vietnamese, Arabic, Chinese 92 hours per week
- KIHS-TV, Ontario, CA**—Spanish 2 hours per week
- KESQ-TV, Palm Springs-Indio, CA**—Spanish 1 hour per week
- KCSO, Modesto, CA**—Spanish 84 hours per week
- KTIE, Oxnard, CA**—Spanish 30 minutes per week
- KOVR-TV, Stockton-Sacramento, CA**—Spanish 1 hour per week
- KRBK-TV, Sacramento-Stockton, CA**—Japanese 1 hour per week
- KSBW-TV, Salinas-Monterey, CA**—Spanish 1 hour per week
- KDTV, San Francisco, CA**—Spanish 124 hours per week
- KTSF, San Francisco, CA**—Chinese, Japanese, Korean, Italian 40 hours per week
- KNTV, San Jose, CA**—Spanish 1 hour per week
- KSTS, San Jose, CA**—Chinese, Iranian, Korean, Vietnamese, Italian 12 hours per week
- KSBY-TV, San Luis Obispo, CA**—Spanish 30 minutes per week
- KDVR, Denver, CO**—Spanish 3 hours per week
- WFSB, Hartford, CT**—Spanish 1 hour per week
- WHCT-TV, Hartford, CT**—Spanish 3 hours per week
- WVIT, New Britain-Hartford, CT**—Spanish 1.5 hours per week
- WRC-TV, Washington, DC**—Spanish 30 minutes per week
- WCLF, Clearwater, FL**—Spanish 2.5 hours per week
- WTGL-TV, Cocoa, FL**—Spanish 1.5 hours per week
- WSCV, Fort Lauderdale, FL**—Spanish 105 hours per week
- WCIX, Miami, FL**—International TV Network, Spanish 20 hours per week
- WLTW, Miami, FL**—Spanish 120 hours per week
- WAGA-TV, Atlanta, GA**—Spanish 30 minutes per week
- KHBC-TV, Hilo, HI**—Japanese 2 hours per week
- KHAI-TV, Honolulu, HI**—Japanese 52.5 hours per week
- KHNL, Honolulu, HI**—Japanese & Chinese
- KMGT, Honolulu, HI**—Japanese 10 hours per week
- KPVI, Pocatello, ID**—Spanish 30 minutes per week
- WCFC-TV, Chicago, IL**—Spanish, Greek, Korean, Italian 4.5 hours per week
- WCIU-TV, Chicago, IL**—Spanish, Korean, Polish, Yugoslavian, Indian, Greek, Chinese, Japanese 60 hours per week
- WGN-TV, Chicago, IL**—Spanish 30 minutes per week
- WSNS-TV, Chicago, IL**—Spanish 120 hours per week
- WIFR-TV, Freeport-Rockford, IL**—Spanish 30 minutes per week
- KADN, Lafayette, LA**—Cajun French 1 hour per week
- WJZ-TV, Baltimore, MD**—Spanish 30 minutes per week
- WBZ-TV, Boston, MA**—Spanish 2 hours per week
- WCVB-TV, Boston, MA**—Spanish 30 minutes per week
- WLVI-TV, Cambridge-Boston, MA**—Spanish 1 hour per week
- WQTV, Boston, MA**—Arabic, Asian, Italian 3 hours per week
- WGPR-TV, Detroit, MI**—Arabic, Yugoslavian, Iraqi, Lebanese 6 hours per week & International TV Network 28 hours per week
- WLUC-TV, Marquette, MI**—Finnish 1 hour per week
- KBJR-TV, Duluth, MN**—International TV Network 20 hours per week
- KYFC, Kansas City, MO**—Spanish 30 minutes per week
- KRLR, Las Vegas, NV**—International TV Network 20 hours per week
- KAME-TV, Reno, NV**—Spanish 1 hour per week
- KREN-TV, Reno, NV**—Spanish International Network 90 hours per week
- KGSW, Albuquerque, NM**—Spanish 1 hour per week
- KAVE-TV, Carlsbad, NM**—Spanish
- KVIH-TV, Clovis, NM**—Spanish 1 hour per week
- KCHF, Santa Fe, NM**—Spanish 3 hours per week
- KNMZ-TV, Santa Fe, NM**—Spanish 30 minutes per week
- WNJU-TV, New York, NY-Newark, NJ**—Spanish 90 hours per week, Japanese 6 hours per week, Italian 5 hours per week, Greek, Hindi & Korean 3 hours each per week
- WTBY, Poughkeepsie, NY**—Spanish 2 hours per week
- WEJC, Lexington, NC**—Spanish 30 minutes per week
- WTVG, Toledo, OH**—Spanish 30 minutes per month
- WFMZ-TV, Allentown, PA**—Spanish 1 hour per week
- WPCB-TV, Greensburg-Pittsburgh, PA**—Greek, Italian 1 hour per week
- WGCB-TV, Red Lion-Lancaster & York, PA**—Spanish 1 hour per week
- KTBC-TV, Austin, TX**—Spanish 2 hours per week
- KWAB-TV, Big Spring, TX**—Spanish 1.5 hours per week
- KVEO-TV, Brownsville, TX**—Spanish 2 hours per week

Foreign-Language Programming

KIII, Corpus Christi, TX—Spanish 1.5 hours per week

KORQ, Corpus Christi, TX—Spanish 106 hours per week

KRIS-TV, Corpus Christi, TX—Spanish 30 minutes per week

KZTV, Corpus Christi, TX—Spanish 1 hour per week

KDAF, Dallas, TX—Spanish 2 hours per week

KCIK, El Paso, TX—Spanish 1 hour per week

KDBC-TV, El Paso TX—Spanish 30 minutes per week

KINT-TV, El Paso TX—Spanish 100 hours per week

KVIA-TV, El Paso, TX—Spanish 1 hour per week

KGBT-TV, Harlingen, TX—Spanish 2 hours per week

KRIV, Houston, TX—Spanish 1 hour per week

KRRR, Kerrville, TX—Spanish 1 hour per week

KGNS-TV, Laredo, TX—Spanish 6 hours per week

KLDO-TV, Laredo, TX—Spanish 4 hours per week

KVTV, Laredo, TX—Spanish 1 hour per week

KAMC, Lubbock, TX—Spanish 1 hour per week

KCBD-TV, Lubbock, TX—Spanish 30 minutes per week

KMID-TV, Midland & Odessa, TX—Spanish 1 hour per week

KOSA-TV, Odessa, TX—Spanish 1 hour per week

KTPX, Odessa, TX—Spanish 1.5 hours per week

KIDY, San Angelo, TX—Spanish 2 hours per week

KWEX-TV, San Antonio, TX—Spanish 126 hours per week

KVCT, Victoria, TX—Spanish 3.5 hours per week

KRGV-TV, Weslaco, TX—Spanish 2 hours per week

WOLE-TV, Aguadilla-Mayaguez, PR—Spanish 126 hours per week

WATX-TV, Arecibo, PR—Spanish, English 42 hours per week

WPRV-TV, Fajardo, PR—Spanish 17 hours per week

WORA-TV, Mayaguez, PR—Spanish 121 hours per week

WLUZ-TV, Ponce, PR—Spanish

WAPA-TV, San Juan, PR—Spanish 140 hours per week

WLIJ, Caguas-San Juan, PR—Spanish 130 hours per week

WSJU, San Juan, PR—Spanish 2-5 hours per week

WSVI, Christiansted, VI—Spanish 1 hour per week

Foreign Language Programming on U.S. Public/Educational TV Stations

KYUK-TV, Bethel, AK—Yupik Eskimo 3.5 hours per week

KUAT-TV, Tucson, AZ—Spanish 30 minutes per week

KETG, Arkadelphia, AR—French, Spanish, German 1 hour per week

KAFT, Fayetteville, AR—French, Spanish, German 1 hour per week

KTEJ, Jonesboro, AR—French, Spanish, German 1 hour per week

KETS, Little Rock, AR—French, Spanish, German 1 hour per week

KEMV, Mountain View, AR—French, Spanish, German 1 hour per week

KRCB-TV, Cotati, CA—Spanish 30 minutes per week

KVCR-TV, San Bernardino, CA—Spanish 30 minutes per week

KTSC, Pueblo-Colorado Springs, CO—Spanish 2 hours per week

WUSF-TV, Tampa-St. Petersburg, FL—Spanish 1 hour per week

KDIN-TV, Des Moines, IA—Spanish, French 1.5 hours per week

KTWU, Topeka, KS—Spanish 1 hour per week

KPTS, Wichita-Hutchinson, KS—Spanish 1 hour per week

WLPB-TV, Baton Rouge, LA—French 3 hours per week

WLAE-TV, New Orleans, LA—Spanish, French, Vietnamese 1.5 hours per week

WTVS, Detroit, MI—Spanish 30 minutes per week

WNJS, Camden, NJ—Spanish 1 hour per week

WNJM, Montclair, NJ—Spanish 1 hour per week

WNJB, New Brunswick, NJ—Spanish 30 minutes per week

WNJT, Trenton, NJ—Spanish 30 minutes per week

KRWG-TV, Las Cruces, NM—Spanish 1.5 hours per week

KENW, Portales, NM—Spanish 1 hour per week

WNYC-TV, New York, NY—Japanese, Greek, Italian 17 hours per week

WNYE-TV, New York, NY—Chinese, Korean, Spanish 14 hours per week

WXXI-TV, Rochester, NY—French, German, Spanish, Italian, Russian, Greek 4.5 hours per week

WEAO, Akron, OH—French, Spanish 20 minutes per week

WNEO-TV, Alliance, OH—French, Spanish 20 minutes per week

WCET, Cincinnati, OH—German 1 hour per week

KOED-TV, Tulsa, OK—French 2.5 hours per week

KSYS, Medford, OR—Spanish 30 minutes bi-weekly

WLVT-TV, Allentown-Bethlehem, PA—Spanish 1 hour per week

WPSX-TV, Clearfield, PA—Spanish 60 minutes per week, German 30 minutes per week, French 20 minutes per week

WCTE, Cookeville, TN—Spanish, French, German

KERA-TV, Dallas, TX—Spanish 1 hour per week

KCOS, El Paso, TX—Spanish 3 hours per week

KLUJ, Harlingen, TX—Spanish 3.5 hours per week

KMBH, Harlingen, TX—Spanish 4 hours per week

KLRN-TV, San Antonio, TX—Spanish 30 minutes per week

WNVC, Fairfax, VA—Chinese, Korean, Italian, Farsi 8 hours per week

WCVW, Richmond VA—Chinese 3 hours per week

WHLA-TV, La Crosse, WI—German

KGTF, Agana, GU—Tagalo 30 minutes per week

WIPM-TV, Mayaguez, PR—Spanish, English 112 hours per week

WIPR-TV, San Juan, PR—Spanish 60 hours per week, English 40 hours per week

Canadian Television Directory

Covering All Stations in Operation August 1986

For Description of BBM Survey Methods, See Explanatory Section at the beginning of this Volume. Repeater stations are listed at the end of each Province alphabetically by city of license, with call letters, channel number, licensee, station or network repeated (in parentheses) & power.

ALBERTA

CBRT

Calgary

(Ch. 9)

English Outlet

(Repeated by CBRT-1, Banff; CBRT-10, Bellevue; CBRT-8, Burmis; CBRT-12, Cardston; CBRT-11, Coleman; CBRT-16, Coultts/Milk River; CBRT-15, Cowley; CBRT-2, Drumheller; CBRT-14, Drumheller; CBRT-3, Exshaw; CBRT-13, Harvie Heights; CBRT-4, Lake Louise; CBRT-6, Lethbridge; CBRT-9, Pincher Creek; CBRT-5, Rosemary; CBRT-7, Waterton Park, Alta.)

Network Service: CBC.

Licensee: Canadian Bcstg. Corp., 1500 Bronson Ave., Ottawa, Ont.

Studio: 1724 Westmount Blvd., Box 2640, Calgary, Alta. T2P 2M7.

Telephone: 403-283-8361. Telex: 038-21604.

Technical Facilities: Channel No. 9 (186-192 MHz). Authorized power: 178-kw visual, 35.6-kw aural. Antenna: 1135-ft. above av. terrain, lat. 51° 03' 54", long. 114° 12' 47".

Transmitter: Calgary.

AM Affiliate: CBR, 50-kw, 1010 kHz.

FM Affiliate: CBR-FM, 100-kw, 102.1 MHz.

Began Operation: Sept. 1975.

Represented (sales) by CBC National Selective Television Sales (Canada); Canadian Standard Broadcast Sales Inc. (U.S.).

Personnel:

WAYNE SKENE, director of television.
MARTY RAINE, television production manager.
BILL MURPHY, manager, television film & technical services.
B. SHIELL, sales manager.
LESLIE BISSETT, regional manager, communications, promotion & advertising.

Rates: Available upon request.

BBM Weekly Reach (Spring 1986): 742,000

CFAC-TV

Calgary

Ch. 2

(Repeated by CFAC-TV-2, Banff; CFAC-TV-3, Bassano; CFAC-TV-1, Drumheller; CHGR-TV-1 Exshaw; CFLL-TV-2, Lake Louise, all Alta.; CFFY-TV-2, Field, B.C.)

Network Service: None, independent.

Licensee: Calgary Television Ltd., 222 23rd St. NE, Calgary, Alta. T2E 7N2.

Studio: 222 23rd St. NE.

Telephone: 403-248-2727. Telex: 038-22549.

1987 Edition

Technical Facilities: Channel No. 2 (54-60 MHz). Authorized power: 100-kw visual, 20-kw aural. Antenna: 989-ft. above av. terrain, 633-ft. above ground, 4808-ft. above sea level, lat. 51° 04' 24", long. 114° 15' 34".

Transmitter: Old Banff Coach Rd.

News Service: Global Co-op.

Ownership: Selkirk Communications Ltd., Toronto.

Began Operation: Oct. 2, 1954.

Represented (sales) by All-Canada Radio & Television Ltd.

Personnel:

DAVE PENN, president.
NOEL WAGNER, vice president & general manager.
DAVE BATES, vice president sales.
WILLIAM MCCAMBLY, vice president, engineering.
GUS DOWNE, vice president, finance.
BOYD ASH, program/marketing director.

Highest 30 Sec. Rate: \$800.

BBM Weekly Reach (Spring 1986): 863,000

CFCN-TV

Calgary

(Ch. 4)

(Repeated by CFCN-TV-2, Banff; CFCN-TV-7, Bassano; CFCN-TV-3, Brooks; CFCN-TV-4, Burmis; CKCP-TV, Coleman; CFCN-TV-6, Drumheller; CHGR-TV-2, Exshaw; CFCN-TV-1, Hand Hills; CFLL-TV-1, Lake Louise; CFCN-TV-5, Lethbridge; CFCN-TV-8, Medicine Hat; CFON-TV-1, Oyen; CHPC-TV-2, Pincher Creek; CFJL-TV-1, Sundre; CJWP-TV-2, Waterton Park, all Alta.; CFCN-TV-9, Cranbrook; CFCN-TV-10, Fernie; CFFY-TV-1, Field; CFWL-TV-1, Invermere; CFWL-TV-2, Jubilee Mountain; CFCN-TV-11, Sparwood, all B.C.)

Network Service: CTV.

Licensee: CFCN Television, Broadcast House.

Studio: Broadcast House, Postal Station E, Calgary, Alta. T3C 3L9.

Telephone: 403-246-7111. Telex: 038-21637.

Technical Facilities: Channel No. 4 (66-72 MHz). Authorized power: 100-kw visual, 50-kw aural. Antenna: Directional, 700-ft. above av. terrain, 515-ft. above ground, 4440-ft. above sea level, lat. 51° 03' 37", long. 114° 10' 13".

Transmitter: Broadcast House, Calgary.

News Service: BN/CP.

AM Affiliate: CFCN, 50-kw, 1060 kHz.

Ownership: CFCN Communications Ltd.

Began Operation: Sept. 9, 1960.

Represented (sales) by Paul Mulvihill Ltd. (Toronto, Montreal & Vancouver); Brydson Spot Sales Inc. (U.S.).

Personnel:

E. W. (TED) CHAPMAN, president, CFCN Communications Ltd.
TERRY COLES, president & general manager, TV division.
BRUCE NELSON, vice president, programming.
RICHARD COLEMAN, director of engineering.
KEN DEGERNESS, vice president, operations.
GEORGE GONZO, vice president, sales.
GLEN GRICE, retail sales manager.
PAULA HYMAN, traffic manager.

Canadian TV Stations—Alberta

Highest 30 Sec. Rate: \$1700.

BBM Weekly Reach (Spring 1986): 924,000

CBXFT

Edmonton

(Ch. 11)

French Outlet

(Repeated by CBXFT-1, Bonnyville; CBXFT-2, Falher; CBXFT-3, Lethbridge; CBXFT-4, Red Deer, Alta. & 7 others.)

Network Service: SRC.

Licensee: Societe Radio-Canada, 1500 Bronson Ave., Ottawa, Ont.

Studio: 8861 75th St.

Mailing Address: Box 555, Edmonton, Alta. T5J 2P4.

Telephone: 403-469-2321. Telex: 0372-287.

Technical Facilities: Channel No. 11 (198-204 MHz). Authorized power: 90-kw visual, 9-kw aural. Antenna: Omnidirectional, 474-ft. above av. terrain, 385-ft. above ground, 2785-ft. above sea level, lat. 53° 30' 53", long. 113° 17' 07".

Transmitter: 8-mi. SE of Edmonton.

AM Affiliate: CHFA, 10-kw, 680 kHz (CBC).

Began Operation: March 1, 1970.

Personnel:

P. DUMAINE, regional director of French services & TV in Alberta.
D. COLLETTE, director of radio.
LISETTE VIENNE, regional communication manager.

Rates: No rate card available; carries network commercials.

BBM Weekly Reach (Spring 1986): 46,000

CBXT

Edmonton

(Ch. 5)

English Outlet

(Repeated by CBXT-1, Athabasca; CBXAT-6, Battle River; CBXAT-14, Beaverlodge; CBXAT-7, Chateh; CBXT-11, Daysland; CBXT-12, Forestburg; CBXT-6, Fort McMurray; CBXAT-5, Fort Vermilion; CBXT-7, Fox Creek; CBXAT-10, Fox Lake; CBXAT, Grand Prairie; CBXAT-4, High Level; CBXAT-2, High Prairie; CBXT-3, Hinton; CBXT-4, Jasper; CBXAT-13, Jean Cote; CBXAT-9, Jean d'Or; CBXT-5, Lac La Biche; CBXAT-3, Manning; CBXAT-1, Peace River; CBXT-8, Plamondon; CBXAT-8, Rainbow Lake; CBXAT-11, Slave Lake/Marten Mountain; CBXAT-12, Wabasca; CBXT-2, Whitecourt, all Alta.)

Network Service: CBC.

Licensee: Canadian Bcstg. Corp., 1500 Bronson Ave., Ottawa, Ont.

Studio: 8861 75th St., Edmonton, Alta.

Office: 4990 92nd Ave., Box 555, Edmonton, Alta T5J 2P4.

Telephone: 403-469-2321. Telex: 0372-287.

Technical Facilities: Channel No. 5 (76-82 MHz). Authorized power: 318-kw visual, 34.3-kw aural. Antenna: 669-ft. above av. terrain, 580-ft. above ground, 2980-ft. above sea level, lat. 53° 30' 53", long. 113° 17' 07".

Transmitter: Sherwood Park.

AM Affiliate: CBX, 50-kw (DA-2), 740 kHz (CBC).

FM Affiliate: CBX-FM, 100-kw, 90.9 MHz.

B-118

Began Operation: Oct. 1, 1961.

Represented (sales) by CBC National Selective Sales (Canada); Canadian Standard Broadcast Sales Inc. (U.S.).

Personnel:

ERIC MONCUR, regional director for the Province of Alberta.
GORDON KENT, regional sales manager, Edmonton.
R. DUTKA, regional engineer.
KATHIE KONARZEWSKI, supervisor of communications, Edmonton.
JOHN McQUAKER, director of TV.
FRED JONES, plant manager, TV.

Rates: Available upon request.

BBM Weekly Reach (Spring 1986): 966,000

CFRN-TV

Edmonton

(Ch. 3)

(Repeated by CFRN-TV-4, Ashmont; CFMH-TV-2, Crimson Lake; CFRN-TV-1, Grande Prairie; CFHPTV, Grouard; CFRN-TV-5, Lac La Biche; CFRN-TV-7, Lougheed; CFRN-TV-2, Peace River; CFRN-TV-6, Red Deer; CFMH-TV-1, Rocky Mountain House; CFHP-TV-1, Slave Lake; CFRN-TV-3, Whitecourt, all Alta.)

Network Service: CTV.

Licensee: Sunwapta Bcstg. Ltd., Broadcast House, Postal Station E, Edmonton, Alta. T5P 4C2.

Studio: 18520 Story Plain Rd., Edmonton, Alta.

Telephone: 403-483-3311. Telex: 037-2257.

Technical Facilities: Channel No. 3 (60-66 MHz). Authorized power: 250-kw visual, 50-kw aural. Antenna: 720-ft. above av. terrain, 800-ft. above ground, 3165.5-ft. above sea level, lat. 53° 23' 06", long. 113° 12' 48".

Transmitter: Looma, Alta., 7-mi. SE of Edmonton.

News Services: Broadcast News, Canadian Press.

AM Affiliate: CFRN, 50-kw, 1260 kHz.

FM Affiliate: CKXM, 100-kw, 100.3 MHz (No. 262), 482-ft.

Ownership: Sunwapta Broadcasting Ltd., G. R. A. Rice, pres.

Began Operation: Oct. 17, 1954.

Represented (sales) by Radio-Television Representatives Ltd. (Canada); Harlan G. Oakes & Assoc. (U.S. West Coast); Brydson Spot Sales. (U.S.).

Personnel:

G. R. A. RICE, president.
BRUCE D. ALLOWAY, vice president & general manager.
JACK LITTLE, television station manager.
B. W. HOGLE, news & public affairs manager.
D. J. TROUGHTON, promotion director.
T. E. WADSON, engineering director.
S. L. KNAGA, assistant director, engineering.

Highest 30 Sec. Rate x L† (September 15, 1986): \$1800.

BBM Weekly Reach (Spring 1986): 1,149,000

CITV-TV

Edmonton

(Ch. 13)

Network Service: None, independent.

Licensee: Allarcom Ltd.

Studio: 5325 104th St., Edmonton, Alta. T6H 5B8.

Telephone: 403-436-1250. Telex: 037-3780.

Technical Facilities: Channel No. 13 (210-216 MHz). Authorized power: 325-kw visual, 32.5-kw aural. Antenna: 1115-ft. above av. terrain, 915-ft. above ground, 3390-ft. above sea level, lat. 53° 23' 06", long. 113° 12' 48".

Ownership: Cathton Holdings Ltd.

Began Operation: Sept. 1, 1974.

Represented (sales) by Alexander, Pearson & Dawson.

Personnel:
DOUGLAS M. HOLTBY, president.

Highest 30 Sec. Rate: \$1200.

BBM Weekly Reach (Spring 1986): 1,296,000

CFAC-TV-7

Lethbridge

(Ch. 7)

(Repeated by CFAC-TV-5, Brooks; CFAC-TV-4, Burmis; CFAC-TV-6, Coleman; CHPC-TV-1, Pincher Creek; CJWP-TV-1, Waterton Park, all Alta.; CKVS-TV-1, Moyie & Creston, B.C.)

Network Service: None, independent.

Licensee: Lethbridge Television Ltd., Lethbridge.

Studio & Transmitter: 1401 28th St. N.

Mailing Address: Box 1120, Lethbridge, Alta. T1J 4A4.

Telephone: 403-327-1521. Telex: 038-49130.

Technical Facilities: Channel No. 7 (174-180 MHz). Authorized power: 167-kw visual, 33.4-kw aural. Antenna: 668-ft. above av. terrain, 600-ft. above ground, 3619-ft. above sea level, lat. 49° 46' 47", long. 112° 52' 14".

News Service: Broadcast News.

AM Affiliate: CJOC, 10-kw (5-kw night), 1220 kHz.

Ownership: Selkirk Communications Ltd.

Began Operation: Nov. 20, 1955.

Represented (sales) by All-Canada Radio & Television Ltd.

Personnel:
BOB JOHNSON, president & general manager.
FRED FILTHAUT, assistant general manager.
RON JOEVENAZZO, director of engineering.
DENNIS MATHEWS, general sales manager.

Highest 30 Sec. Rate: \$1200 (CFAC-TV-7): \$120.

CITL-TV

Lloydminster

(Ch. 4)

(Repeated by CITL-TV-4, Bonnyville; CITL-TV-2, Provost; CITL-TV-1, Wainright, all Alta.; CITL-TV-3, Meadow Lake, Sask.; CKSA-TV-1, Meadow Lake, Sask.)

Network Service: CTV.

Licensee: Mid West Television Ltd., Radio-Television Bldg., 5026 50th St., Lloydminster, Alta.-Sask. T9V 1P3.

Technical Facilities: Channel No. 4 (66-72 MHz). Authorized power: 130-kw visual, 13-kw aural. Antenna: 781-ft. above av. terrain, lat. 53° 23' 47", long. 110° 00' 27".

Personnel: See CKSA-TV, Lloydminster.

1987 Edition

Highest 30 Sec. Rate: \$125.

BBM Weekly Reach (Spring 1986): 79,000

CKSA-TV

Lloydminster

(Ch. 2)

(Repeated by CKSA-TV-2, Bonnyville; CKSA-TV-4, Provost; CKSA-TV-3, Wainright, all Alta.; CKSA-TV-1, Meadow Lake, Sask.)

Network Service: CBC.

Licensee: Mid West Television Ltd., Radio-Television Bldg., 5026 50th St., Lloydminster, Alta.-Sask. T9V 1P3.

Studio: 5026 50th St.

Telephone: 403-875-3321. Telex: 037-49511.

Technical Facilities: Channel No. 2 (54-60 MHz). Authorized power: 116-kw visual, 11.6-kw aural. Antenna: 781-ft. above av. terrain, 708-ft. above ground, 2833-ft. above sea level, lat. 53° 23' 47", long. 110° 00' 27".

AM Affiliate: CKSA, 10-kw, 1080 kHz.

News Service: Canadian Press.

Ownership: Principal stockholders are: Sask.-Alta. Bcstrs. Ltd. (CKSA); Mary L. Shortell, president.

Began Operation: Sept. 23, 1960.

Represented (sales) by All-Canada Radio & Television Ltd.

Personnel:
MARY L. SHORTELL, president.
KEN RUPTASH, general manager.
TONY STAM, chief engineer.

Highest 30 Sec. Rate: \$125.

BBM Weekly Reach (Spring 1986): 105,000

CHAT-TV

Medicine Hat

(Ch. 6)

(Repeated by CHAT-TV-3, Bow Island; CBCA-TV-1, Etzikom; CHAT-TV-4, Oyen; CHAT-TV-1, Pivot, all Alta.; CHAT-TV-2, Maple Creek, Sask.)

Network Service: CBC.

Licensee: Monarch Broadcasting Co. Ltd., 1111 Kingsway S.E., Box 1270, Medicine Hat.

Studio: Redcliff, Alta.

Telephone: 403-529-1270. Telex: 03848124.

Technical Facilities: Channel No. 6 (82-88 MHz). Authorized power: 30-kw visual, 3-kw aural. Antenna: 700-ft. above av. terrain, 538-ft. above ground, 2742-ft. above sea level, lat. 50° 09' 45", long. 110° 57' 20".

Transmitter: Howell, Alta.

News Service: Broadcast News.

AM Affiliate: CHAT, 10-kw, 1270 kHz.

Ownership: W. H. Yuill, pres. & 100% owner.

Began Operation: Sept. 14, 1957.

Represented (sales) by Standard Broadcast Sales Co. Ltd./Television; Canadian Standard Broadcast Sales Inc.

Canadian TV Stations—Alberta

Personnel:

DWAINE DIETRICH, general manager.
BOB WERRE, technical director.
DOUG MacARTHUR, news director.
PETER BARTH, sales manager.
DEAN PARKER, production, operations & program manager.

Rates: Available upon request.

BBM Weekly Reach (Spring 1986): 65,000

CKRD-TV

Red Deer

(Ch. 6)

(Repeated by CKRD-TV-2, Banff & CKRD-TV-1, Coronation, Alta.)

Network Service: CBC.

Licensee: CHCA Television Ltd., Box 5555, Red Deer, Alta. T4N 5H6.

Studio: Broadcast Center, 2840 Bremner Ave.

Telephone: 403-343-0850.

Technical Facilities: Channel No. 6 (82-88 MHz). Authorized power: 56-kw visual, 5.6-kw aural. Antenna: 980-ft. above av. terrain, 590-ft. above ground, 3940-ft. above sea level, lat. 52° 16' 30", long. 113° 41' 24".

Transmitter: 3.5-mi. E of city limits.

News Service: Broadcast News.

Ownership: Monarch Broadcasting Co. Ltd., W. H. Yuill, pres. Also operates CED(AM) & CFCR(FM), Red Deer, Alta.

Began Operation: Dec. 1, 1957.

Represented (sales) by Canadian Standard Broadcast Sales Inc.; Standard Broadcast Sales Co. Ltd./Television.

Personnel:

W. H. YUILL, president.
M. G. PHILLIPS, executive vice president.
BILL BROWN, general manager.
DALE MEYER, sales manager.
DOUG COCKS, operations manager.
RUDY BROEMER, technical director.

Rates: Available upon request.

BBM Weekly Reach (Spring 1986): 319,000

REPEATER STATIONS

Alcot Trill—New, Ch. 58, Mid West TV Ltd. (CITL-TV Lloydminster) 10 w.
Alger—CKAB-TV-3, Ch. 43, Alberta Bcstg. Corp. Ltd. (CBXT, Edmonton) 5 w.
Alger—CJAB-TV-3, Ch. 47, Alberta Bcstg. Corp. Ltd. (CFRN-TV, Edmonton) 20 w.
Ashmont—CFRN-TV-4, Ch. 12, Sunwapta Broadcasting Ltd. (CFRN-TV, Edmonton) 14.6-kw.
Athabasca—CBXT-1, Ch. 8, CBC (CBXT, Edmonton) 25.7-kw.
Banff—CBRT-1, Ch. 5, CBC (CBRT, Calgary) 8.9 w.
Banff—CFCN-TV-2, Ch. 7, CFCN Television Ltd. (CFCN-TV, Calgary) 5 w.
Banff—CFAC-TV-2, Ch. 13, Calgary Television Ltd. (CFAC-TV, Calgary) 5 w.
Banff—CKRD-TV-2, Ch. 10, CHCA TV Ltd. (CKRD-TV, Red Deer) 10 w.
Bassano—CFAC-TV-3, Ch. 8, Bassano TV Assn. (CFAC-TV, Calgary) 8.9 w.
Bassano—CFCN-TV-7, Ch. 6, Bassano TV Assn. (CFCN-TV, Calgary) 8.9 w.
Battle River—CBXAT-6, Ch. 9, CBC (CBXAT-3, Manning) 8.9 w.

Beaverlodge—CBXAT-14, Ch. 4, CBC (CBXAT, Grande Prairie) 10 w.
Beaverlodge—CINC-TV, Ch. 7, Northern Cablevision Ltd. (CJDC-TV, Dawson Creek, B.C.) 4 w.
Bellevue—CBRT-10, Ch. 57, CBC (CBRT-8, Burmis) 10 w.
Bonnyville—CBXFT-1, Ch. 6, CBC (CBXFT, Edmonton) 67-kw.
Bonnyville—CITL-TV-4, Ch. 7, Mid West TV Ltd. (CITL-TV, Lloydminster) 10 w.
Bonnyville—CKSA-TV-2, Ch. 9, CKSA-TV Ltd. (CKSA-TV, Lloydminster) 20.75-kw.
Bow Island—CHATV-3, Ch. 2, Monarch Bcstg. Co. Ltd. (CHATV, Medicine Hat) 5 w.
Brooks—CFCN-TV-3, Ch. 9, CFCN TV Ltd. (CFCN-TV, Calgary) 5 w.
Brooks—CFAC-TV-5, Ch. 3, Lethbridge TV Ltd. (CFAC-TV-7, Lethbridge) 10 w.
Burmis—CBRT-8, Ch. 47, CBC (CBRT-6, Lethbridge) 588 w.
Burmis—CFCN-TV-4, Ch. 5, CFCN Television Ltd. (CFCN-TV-5, Lethbridge) 200 w.
Burmis—CFAC-TV-4, Ch. 3, Lethbridge TV Ltd. (CFAC-TV-7, Lethbridge) 225 w.
Calgary—CBRT, Ch. 16, CBC (CBXFT, Edmonton) 2.59-kw.
Cardston—CBRT-12, Ch. 2, CBC (CBRT-6, Lethbridge) 8.9 w.
Chateh—CBXAT-7, Ch. 5, CBC (CBXAT-4, High Level) 151 w.
Coleman—CBRT-11, Ch. 17, CBC (CBRT-6, Lethbridge) 10 w.
Coleman—CFAC-TV-6, Ch. 12, Lethbridge TV Ltd. (CFAC-TV-7, Lethbridge) 10 w.
Coleman—CKCP-TV-1, Ch. 8, Benevolent & Protective Order of Elks of Canada (CFCN-TV-4, Burmis) 5 w.
Coronation—CKRD-TV-1, Ch. 10, CHCA Television Ltd. (CKRD-TV, Red Deer) 97-kw.
Coutts/Milk River—CBRT-16, Ch. 4, CBC (CBRT-6, Lethbridge) 420 w.
Cowley—CBRT-15, Ch. 27, CBC (CBRT-8, Burmis) 10 w.
Crimson Lake—CFMH-TV-2, Ch. 9, Rocky Mountain House Chamber of Commerce (CFRN-TV, Edmonton) 5 w.
Daysland—CBXT-11, Ch. 40, CBC (CBXT, Edmonton) 100 w.
Drumheller—CFCN-TV-6, Ch. 10, CFCN TV Ltd. (CFCN-TV, Calgary) 5 w.
Drumheller—CFAC-TV-1, Ch. 8, Calgary TV Ltd. (CFAC-TV, Calgary) 5 w.
Drumheller—CBRT-14, Ch. 3, CBC (CBRT-2, Drumheller) 10 w.
Etzikorn—CBCA-TV-1, Ch. 12, CBC (CHATV, Medicine Hat) 27-kw.
Exshaw—CBRT-3, Ch. 6, CBC (CBRT, Calgary) 1 w.
Exshaw—CHGR-TV-1, Ch. 12, Royal Canadian Legion Branch 179 (CFAC-TV, Calgary) 5 w.
Exshaw—CHGR-TV-2, Ch. 7, Royal Canadian Legion Branch 179 (CFCN-TV, Calgary) 5 w.
Falher—CBXFT-2, Ch. 6, CBC (CBXFT, Edmonton) 3.2-kw.
Forestburg—CBXT-12, Ch. 52, CBC (CBXT, Edmonton via CBXT-11, Daysland) 28.5-kw.
Fort Chipewyan—CBXT, Ch. 10, CBC (CBUT, Vancouver, B.C., via satellite) 8.9 w.
Fort McMurray—CBXT-6, Ch. 9, CBC (CBXT, Edmonton) 5.8-kw.
Fort McMurray—CBXFT-6, Ch. 12, CBC (CBXFT, Edmonton) 5.8-kw.
Fort McMurray—CHBA-TV, Ch. 7, John G. H. Abbot (CBXT, Edmonton) 1 w.
Fort Vermilion—CBXAT-5, Ch. 11, CBC (CBXAT-4, High Level) 4.6-kw.
Fox Creek—CBXT-7, Ch. 5, CBC (CBXT-2, Whitecourt) 10 w.
Fox Lake—CBXAT-10, Ch. 9, CBC (CBXAT-9, Jean D'Or) 10 w.
Grande Prairie—CBXAT, Ch. 10, CBC (CBXT, Edmonton) 36-kw.
Grande Prairie—CBXFT-8, Ch. 19, CBC (CBXFT, Edmonton) 2.7-kw.
Grande Prairie—CFRN-TV-1, Ch. 13, Sunwapta Bcstg. Ltd. (CFRN-TV, Edmonton) 32-kw.
Gregoire—CJAB-TV-4, Ch. 7, Alberta Bcstg. Corp. Ltd. (CFRN-TV, Edmonton) 5 w.
Gregoire—CKAB-TV-4, Ch. 12, Alberta Bcstg. Corp. Ltd. (CBXT, Edmonton) 5 w.
Grouard Mission—CFHP-TV, Ch. 18, Sunwapta Bcstg. Ltd. (CFRN-TV, Edmonton) 6-kw.
Hand Hills-Drumheller—CFCN-TV-1, Ch. 12, CFCN Television Ltd. (CFCN-TV, Calgary) 40-kw.

Harvie Heights—CBRT-13, Ch. 22, CBC (CBRT-17, Exshaw) 100 w.
 High Level—CBXAT-4, Ch. 8, CBC (CBXAT-3, Manning) 468 w.
 High Prairie—CBXAT-2, Ch. 2, CBC (CBXAT, Grande Prairie) 6.2-kw.
 Hinton—CBXT-3, Ch. 8, CBC (CBXT-2, Whitecourt) 350 w.
 Hinton—CBXFT-7, Ch. 3, CBC (CBXFT, Edmonton) 30 w.
 Jasper—CBXT-4, Ch. 5, CBC (CBXT-3, Hinton) 9 w.
 Jean Cote—CBXAT-13, Ch. 31, CBC (CBXAT, Grand Prairie) 10 w.
 Jean Cote—CBXFT-10, Ch. 40, CBC (CBXFT-2, Fahler) 10 w.
 Jean D'Or—CBXAT-9, Ch. 13, CBC (CBXAT-5, Fort Vermilion) 28 w.
 Lac La Biche—CBXT-5, Ch. 10, CBC (CBXT-1, Athabasca) 825 w.
 Lac La Biche—CFRN-TV-5, Ch. 2, Sunwapta Bcstg. Ltd. (CFRN-TV, Edmonton) 1.225-w.
 Lake Louise—CBRT-4, Ch. 12, CBC (CBRT, Calgary) 1 w.
 Lake Louise—CFLI-TV-1, Ch. 6, Lake Louise Community Assn. (CFCN-TV, Calgary) 1 w.
 Lake Louise—CFLI-TV-2, Ch. 7, Lake Louise Community Assn. (CFAC-TV, Calgary) 1 w.
 Lethbridge—CBRT-6, Ch. 10, CBC (CBRT, Calgary) 123-kw.
 Lethbridge—CBXFT-3, Ch. 23, CBC (CBXFT, Edmonton) 620 w.
 Lethbridge—CFCN-TV-5, Ch. 13, CFCN Television Ltd. (CFCN-TV, Calgary) 57-kw.
 Lougheed—CFRN-TV-7, Ch. 7, Sunwapta Bcstg. Ltd. (CFRN-TV, Edmonton) 5-kw.
 Manning—CBXAT-3, Ch. 12, CBC (CBXAT, Grande Prairie) 1.77-kw.
 Maple Creek—CHATV-2, Ch. 10, Monarch Bcstg. Co. Ltd. (CHATV, Medicine Hat) 40 w.
 Meadow Lake—CITL-TV-3, Ch. 3, Mid West TV Ltd. (CITL-TV, Lloydminster) 10 w.
 Medicine Hat—CBXFT-11, Ch. 34, CBC (CBXFT, Edmonton) 619 w.
 Medicine Hat—CFCN-TV-8, Ch. 8, CFCN Television Ltd. (CFCN-TV, Calgary) 6.7-kw.
 Mildred Lake—CICM-TV-1, Ch. 6, The Muskeg Club (CBXT-6, Fort McMurray) 5 w.
 Oyen—CFON-TV-1, Ch. 2, Oyen & District TV Assn. (CFCN-TV, Calgary) 1.2-kw.
 Oyen—CHATV-4, Ch. 7, Oyen & District TV Assn. (CHATV, Medicine Hat) 5 w.
 Peace River—CBXAT-1, Ch. 7, CBC (CBXAT-13, Jean Cote) 4.8-kw.
 Peace River—CBXFT-5, Ch. 9, CBC (CBXFT-10, Jean Cote) 1.27-kw.
 Peace River—CFRN-TV-2, Ch. 3, Sunwapta Bcstg. Ltd. (CFRN-TV, Edmonton) 2.4-kw.
 Pincher Creek—CBRT-9, Ch. 15, CBC (CBRT-8, Burmis) 10 w.
 Pincher Creek—CHPC-TV-1, Ch. 9, Pincher Creek Community Centre Hall Society (CFAC-TV, Lethbridge) 5 w.
 Pincher Creek—CHPC-TV-2, Ch. 11, Pincher Creek Community Centre Hall Society (CFCN-TV, Calgary) 1 w.
 Pivot—CHATV-1, Ch. 4, Monarch Bcstg. Co. Ltd. (CHATV, Medicine Hat) 5.7-kw.
 Plamondon—CBXT-8, Ch. 4, CBC (CBXT-1, Athabasca) 10 w.
 Plamondon—CBXFT-9, Ch. 22, CBC (CBXFT-1, Bonnyville) 1-kw.
 Provost—CITL-TV-2, Ch. 5, Mid West TV Ltd. (CITL-TV, Lloydminster) 5 w.
 Provost—CKSA-TV-4, Ch. 12, Mid West TV Ltd. (CKSA-TV, Lloydminster) 5 w.
 Rainbow Lake—CBXAT-8, Ch. 11, CBC (CBXAT-7, Chateh) 8.9 w.
 Red Deer—CBXFT-4, Ch. 31, CBC (CBXFT, Edmonton) 2.37 kw.
 Red Deer—CFRN-TV-6, Ch. 8, Sunwapta Bcstg. Ltd. (CFRN-TV, Edmonton) 24-kw.
 Rocky Mountain House—CFMH-TV-2, Ch. 12, Rocky Mountain House Chamber of Commerce (CFRN-TV, Edmonton) 5 w.
 Rosemary—CBRT-5, Ch. 11, CBC (CBRT, Calgary) 125.4-kw.
 Slave Lake/Marten Mountain—CBXAT-11, Ch. 11, CBC (CBXAT-2, High Prairie) 672 w.
 Slave Lake—CFHP-TV-1, Ch. 4, Sunwapta Bcstg. Ltd. (CFRN-TV, Edmonton) 320 w.
 Sundre—CFJL-TV-1, Ch. 13, Sundre & District Chamber of Commerce (CFCN-TV, Calgary) 5 w.

1987 Edition

Wabasca—CBXAT-12, Ch. 7, CBC (CBXAT-11, Slave Lake) 10 w.
 Walnwright—CITL-TV-1, Ch. 6, Mid West TV Ltd. (CITL-TV, Lloydminster) 5 w.
 Walnwright—CKSA-TV-3, Ch. 8, Mid West TV Ltd. (CKSA-TV, Lloydminster) 5 w.
 Waterton Park—CBRT-7, Ch. 4, CBC (CBRT-6, Lethbridge) 8.9 w.
 Waterton Park—CJWP-TV-1, Ch. 12, Waterton Lakes TV Assn. (CFAC-TV-7, Lethbridge) 1 w.
 Waterton Park—CJWP-TV-2, Ch. 6, Waterton Lakes TV Assn. (CFCN-TV-5, Lethbridge) 5 w.
 Whitecourt—CBXT-2, Ch. 9, CBC (CBXT, Edmonton) 9.4-kw.
 Whitecourt—CFRN-TV-3, Ch. 12, Sunwapta Bcstg. Ltd. (CFRN-TV, Edmonton) 9.8-kw.

BRITISH COLUMBIA

CJDC-TV

Dawson Creek

(Ch. 5)

(Repeated by CJDC-TV-2, Bullhead Mountain; CBCD-TV-2, Chetwynd; CBCD-TV-3, Fort St. John; CJDC-TV-1, Hudson Hope; CBCD-TV-1, Pouce Coupe; CBCD-TV-4, Taylor & 1 other, all B.C.; CINC-TV, Beaverlodge, Alta.)

Network Service: CBC.

Licensee: Mega Communications Ltd., 102nd Ave. & 9th St., Dawson Creek, B.C.

Studio: 901 102nd Ave.

Telephone: 604-782-3341. Telex: 036-77127.

Technical Facilities: Channel No. 5 (76-82 MHz). Authorized power: 5-kw visual, 0.75-kw aural. Antenna: 1026-ft. above av. terrain, lat. 55° 43' 44", long. 120° 26' 42".

Transmitter: Bear Mountain.

News Service: Broadcast News.

AM Affiliates: CJDC, 1-kw, 1350 kHz; CHET, 1-kw, 1450 kHz.

Ownership: H. L. Michaud, pres.

Began Operation: Jan. 15, 1959.

Represented (sales) by Radio-Television Representatives Ltd. (Canada); Brydson Media Sales (U.S., E of Minneapolis); Metro Marketing West (U.S., W of Minneapolis).

Personnel:

H. L. MICHAUD, president.
 CLARENCE WEIMA, manager & film buyer.
 JIM SEXSMITH, engineer.
 LOUISE PERDUE, traffic manager.

Highest 30 Sec. Rate (Sept. 1984): \$150.

BBM Weekly Reach (Spring 1986): 42,000

CFJC-TV

Kamloops

(Ch. 4)

(Repeated by CFJC-TV-16, Boss Mountain; CFJC-TV-8, Chase (Adams Hill); CFJC-TV-10, Clearwater; CFJC-TV-4, Clinton; CFJC-15, Gold Bridge; CFJC-TV-1, Lil'loet; CFJC-TV-3, Merritt; CFJC-TV-17, Mission Ridge; CFJC-TV-6, Mount Timothy; CFJC-TV-18, Pine Valley; CFJC-TV-19 Pritchard; CFJC-TV-12, Promontory Mountain; CFJC-TV-11, Quesnel; CKRR-TV-2, Rimrock; CJNA-TV-1, Spences Bridge; CFJC-TV-5, Williams Lake; 8 additional repeaters, all B.C.)

Canadian TV Stations—British Columbia

Network Service: CBC.

Licensee: Inland Broadcasters Ltd., 460 Pemberton Terrace, Kamloops, B.C. V2C 1T5.

Studio: 460 Pemberton Terrace.

Telephone: 604-372-3322.

Technical Facilities: Channel No. 4 (66-72 MHz). Authorized power: 4-kw visual, 0.4-kw aural. Antenna: 501-ft. above av. terrain, 100-ft. above ground, 2900-ft. above sea level, lat. 50° 40' 15", long. 120° 23' 50".

Transmitter: Dufferin Hill.

Ownership: David Clark, pres., is principal of Twin Cities Radio Ltd., which owns CFJC & CFFM-FM.

Began Operation: April 8, 1957.

Represented (sales) All-Canada Radio & Television Ltd.

Personnel:

JACK POLLARD, managing director.
BILL REITH, national sales manager.
BRYAN WHITE, retail sales manager.

Combination Rate: See CHBC-TV, Kelowna, B.C.

BBM Weekly Reach (Spring 1986): 133,000

CHBC-TV

Kelowna

(Ch. 2)

(Repeated by CHBC-TV-8, Canoe; CHKC-TV-3, Cawston; CHBC-TV-6, Celista; CJWR-TV-1, Cherryville; CFEN-TV-1, Enderby; CFWS-TV-1, Falkland; CHRP-TV-4, Glacier Camp; CHBC-TV-5, Grinrod; CHKC-TV-1, Keremeos; CHID-TV-1, Lumby; CHPP-TV-1, Mabel Lake; CFFI-TV-1, Malakwa; CFZQ-TV-1, Mica Creek; CFZQ-TV-2, Mica Creek Village; CJNP-TV-1, Nakusp; CHKC-TV-2, Olalla; CHBC-TV-3, Oliver; CHPT-TV-1, Peachland; CHBC-TV-1, Penticton; CHRP-TV-2, Revelstoke/Begbie; CHBC-TV-4, Salmon Arm; CHBC-TV-7, Skaha Lake; CHBC-TV-2, Vernon, all B.C.)

Network Service: CBC.

Licensee: Okanagan Valley Television Co. Ltd.

Studio: 342 Leon Ave., Kelowna, B.C. V1Y 6J2.

Telephone: 604-762-4535. Telex: 048-5119.

Technical Facilities: Channel No. 2 (54-60 MHz). Authorized power: 3.7-kw visual, 0.46-kw aural. Antenna: 3000-ft. above av. terrain, 98-ft. above ground, 4300-ft. above sea level, lat. 49° 58' 00", long. 119° 31' 40".

Transmitter: Blue Grouse Mtn.

News Service: Broadcast News.

Ownership: British Columbia Bcstg. System Ltd., 50%; Interior Broadcasters Ltd., 50%.

Began Operation: Sept. 21, 1957.

Represented (sales) by All-Canada Radio & Television Ltd.

Personnel:

RON EVANS, president & general manager.
TERRY MAHONEY, operations/program manager.
TOM WYATT, chief engineer.
MONTY CORDINGLY, sales manager.

Highest 30 Sec. Rate: \$234 (CHBC-TV only).

Highest 30 Sec. Rate: \$425 (CHBC-TV & CFJC-TV).

Combination Rates (B.C. Interior Television): CHBC-TV, Kelowna & CFJC-TV, Kamloops, B.C.

BBM Weekly Reach (Spring, 1986): 220,000.

B-122

CKPG-TV

Prince George

(Ch. 2)

(Repeated by CKPG-TV-1, Hixon; CKPG-TV-4, MacKenzie; CKPG-TV-5, Quesnel, all B.C.)

Network Service: CBC.

Licensee: CKPG Television Ltd.

Studio: 1220 Sixth Ave., Prince George, B.C. V2L 3M8.

Telephone: 604-564-8861.

Technical Facilities: Channel No. 2 (54-60 MHz). Authorized power: 4.6-kw visual, 0.46-kw aural. Antenna: 1082-ft. above av. terrain, 234-ft. above ground, 3518-ft. above sea level, lat. 54° 02' 47", long. 122° 53' 30".

Transmitter: Pilot Mtn.

AM Affiliate: CKPG, 10-kw, 550 kHz.

FM Affiliate: CIOI, 3.5-kw, 101.3 MHz.

News Services: Broadcast News, Canadian Press, News Radio.

Ownership: Q Bcstg. Ltd.

Began Operation: Aug. 20, 1961.

Represented (sales) by Paul Mulvihill Co. (Toronto, Vancouver & Montreal); A. J. Messner & Co. Ltd. (Winnipeg); Unirep (U.S.).

Personnel:

G. M. LEIGHTON, general manager.
FRANK VALENTINI, general sales manager.
DAVE CALDER, TV operations/program manager.
BRIAN BETHEL, technical manager.

Rates: Not available.

BBM Weekly Reach (Spring 1986): 103,000

CFTK-TV

Terrace

(Ch. 3)

(Repeated by CBCH-TV-2, Burns Lake; CBCH-TV-1, Houston; CFTK-TV-11, Hudson Bay Mtn.; CFTK-TV-9, Ocean Falls; CFTK-TV-1, Prince Rupert; CBCH-TV-3, Smithers, all B.C.)

Network Service: CBC.

Licensee: Skeena Broadcasters (a div. of Okanagan Skeena Group Ltd.), 4625 Lazelle Ave., Terrace, B.C. V8G 1S4.

Studio: 4625 Lazelle Ave., Terrace, B.C. V8G 1S4.

Telephone: 604-635-6316. Telex: 047-85529.

Technical Facilities: Channel No. 3 (60-66 MHz). Authorized power: 7.6-kw visual, 0.76-kw aural. Antenna: 1488-ft. above av. terrain, 23-ft. above ground, 3320-ft. above sea level, lat. 54° 31' 05", long. 128° 28' 15".

Transmitter: Terrace.

News Service: Broadcast News.

Began Operation: Nov. 1, 1962.

Represented (sales) by Paul Mulvihill Co. (Toronto, Montreal & Vancouver); A. J. Messner & Co. Ltd. (Winnipeg); Unirep (U.S.).

Personnel:

BRYAN EDWARDS, executive vice president.
T. MACLEAN, general sales manager, TV operations.

Rates: Not available.

BBM Weekly Reach (Spring 1986): 70,000

TV & Cable Factbook No. 55

CBUFT

Vancouver
(Ch. 26)
French Outlet

Network Service: SRC.

Licensee: Societe Radio-Canada, 1500 Bronson Ave., Ottawa, Ont.

Studio: 700 Hamilton St.

Mailing Address: Box 4600, Vancouver, B.C. V6B 4A2.

Telephone: 604-662-6000. Telex: 04-51207.

Technical Facilities: Channel No. 26 (542-548 MHz). Authorized power: 105.5-kw visual, 21.5-kw aural. Antenna: 2011-ft. above av. terrain, lat. 49° 21' 12", long. 122° 57' 18".

FM Affiliate: CBUF-FM, 46-kw, 97.7 MHz.

Personnel:
J. BAILLAUT, manager, communications.

Rates: Included as a bonus to the CBC French network rate.

BBM Weekly Reach (Spring 1986): 53,000

CBUT

Vancouver
(Ch. 2)
English Outlet

(Repeated by CBUT-4 Bowen Island; CBUT-2, Chilliwack; CBUT-1, Courtenay; CBUT-6, Hope; CBUT-3, Port Alberni; CBUT-5, Squamish; CBUT-7, Ucluelet, B.C.; 67 others).

Network Service: CBC.

Licensee: Canadian Bcstg. Corp., 1500 Bronson Ave., Ottawa, Ont.

Studio: 700 Hamilton St.

Office: 475 W. Georgia St., Vancouver.

Mailing Address: Box 4600, Vancouver, B.C. V6B 4A2.

Telephone: 604-662-6000. Telex: 04-51207.

Technical Facilities: Channel No. 2 (54-60 MHz). Authorized power: 47.6-kw average visual, 7.6-kw average aural. Antenna: 2400-ft. above av. terrain, 190-ft. above ground, 2800-ft. above sea level, lat. 49° 21' 12", long. 122° 57' 18".

Transmitter: Mt. Seymour, North Vancouver.

AM Affiliate: CBU, 50-kw, 690 kHz (CBC).

FM Affiliate: CBU-FM, 100-kw, 105.7 MHz.

Began Operation: Dec. 16, 1953.

Represented (sales) by CBC National Selective Sales (Canada); Canadian Standard Broadcast Sales (U.S.).

Personnel:
AB GARNES, acting regional director for the Province of British Columbia.
ARNOLD REEVES, regional engineer.
A. SOMMERFELD, sales manager, TV.
RON DEVION, director of TV.
E. SAVOIE, program director, TV.
G. GILLESPIE, manager, film services.
DIETER NACHTIGALL, TV production manager.
JIM ROGERS, manager, TV technical services.

Rates: Available upon request.

BBM Weekly Reach (Spring 1986): 1,734,000

CHAN-TV

Vancouver
(Ch. 8)

(Repeated by CHAN-TV-2, Bowen Island; CHAN-TV-5, Brackendale; CKTN-TV-1, Castlegar; CHAN-TV-1, Chilliwack; CHAN-TV-4, Courtenay; CKTN-TV-4, Creston; CISR-TV-1, Grand Forks; CHKM-TV, Kamloops; CHKL-TV, Kelowna; CKTN-TV-3, Nelson; CKKM-TV, Oliver/Osoyoos; CITM-TV, 100 Mile House; CHKL-TV-1, Penticton; CIFG-TV, Prince George; CHKM-TV-1 Pritchard; CHKM-TV-1, Quesnel; CISR-TV, Santa Rosa; CHAN-TV-3, Squamish; CKTN-TV-1, Taghum; CHKL-TV-2, Vernon; CITM-TV-1, Williams Lake; CHAN-TV-6, Wilson Creek; 74 additional low-power stations, all B.C.)

Network Service: CTV.

Licensee: British Columbia Television Broadcasting System Ltd., Box 4700, Vancouver V6B 4A3.

Studio: 7850 Enterprise St., Burnaby, B.C.

Telephone: 604-420-2288. Telex: 04-354784.

Technical Facilities: Channel No. 8 (180-186 MHz). Authorized power: 194-kw max. visual, 19.4-kw max. aural. Antenna: Directional, 2315-ft. above av. terrain, 250-ft. above ground, 3335-ft. above sea level, lat. 49° 21' 29", long. 122° 57' 09".

Transmitter: Seymour Mtn.

News Services: UPC, Broadcast News, Canadian Press, ABC, CTV.

Ownership: British Columbia Television Bcstg. System Ltd.; J. R. Peters, chmn. Also owns CHEK-TV, Victoria, B.C.

Began Operation: Oct. 31, 1960.

Represented (sales) by Western Broadcast Sales Ltd.

Personnel:
J. R. PETERS, chairman.
D. M. SMITH, president.
W. C. ELLIOTT, vice president, production.
L. D. COLTHORP, vice president, programming.
T. NEGORO, vice president, engineering.
A. H. COLLINS, vice president, finance & secretary.
KAREN PINNELL, commercial manager.
FRANK J. BABICH, vice president, sales & marketing.
ROY W. GARDNER, vice president, Vancouver Island.
K. McKISSOCK, retail sales manager.
C. BELL, news director.
H. BATEMAN, director of engineering.

Highest 30 Sec. Rate: \$1500 (combination rate with CHEK-TV, Victoria).

BBM Weekly Reach (Spring 1986): 2,376,000

CKVU-TV

Vancouver
(Ch. 21)

Network Service: None, independent.

Licensee: Western Approaches Ltd., 180 W. Second Ave., Vancouver, B.C. V5Y 3T9.

Studio: 180 W. Second Ave.

Telephone: 604-876-1344. Telex: 04-508641.

Technical Facilities: Channel No. 21 (512-518 MHz). Authorized power: 880-kw max. & 88-kw av. visual, 244-kw max. aural. Antenna: 2187-ft. above av. terrain, 367-ft. above ground, 2392-ft. above sea level, lat. 48° 45' 06", long. 123° 29' 26". Holds CRTC permission for change to Ch. 10, 285-kw visual.

Transmitter: Salt Spring Island.

Ownership: Western Approaches Ltd.

Began Operation: Sept. 1976.

Represented (sales) by Carvideo Television.

Canadian TV Stations—British Columbia

Personnel:

BARRY DUGGAN, vice president, finance & general manager.
ROBERT FIORILLO, local sales manager.
JACK TOMIK, national sales manager.
PHIL KEELING, operations manager.
JOE FISHER, commercial production manager.

Highest 30 Sec. Rate: \$650.

BBM Weekly Reach (Spring 1986): 1,393,000

KVOS-TV

Vancouver (Bellingham, WA)

Ch. 12

Network Service: CBS.

Licensee: ACKO Inc.

Studios: 1000 Mainland St., Vancouver, B.C. V6B 4W5; 1151 Ellis St., Bellingham, WA 98225.

Telephones: 604-681-1212, Vancouver; 206-671-1212, Bellingham.

Technical Facilities: Channel No. 12 (204-210 MHz). Authorized power: 229-kw visual, 46-kw aural. Antenna: 2370-ft. above av. terrain, 141-ft. above ground, 2550-ft. above sea level, lat. 48° 40' 40", long. 122° 49' 48".

Transmitter: Mt. Constitution, Orcas Island, WA.

News Services: AP, CNN, Canadian Press.

Ownership: Ackerley Communications Inc., 100%. For officers & other interests, see Group Ownership of TV Stations.

Began Operation: May 23, 1953. Sale to present owner by Wometco Bcstg. Corp. approved by FCC June 5, 1985. Sale to WBC by WEI approved by FCC June 1, 1984. Sale to Wometco Enterprises Inc. by Rogan Jones & associates approved March 29, 1961 by the FCC (Television Digest, Vol. 16:48, 17:14).

Represented (sales) by Radio-Television Representatives Ltd. (Toronto-Montreal); Seltel Television (U.S.).

Represented (legal) by Rubin, Winston & Diercks.

Personnel:

BARRY ACKERLEY, president.
DAVID P. REID, vice president & general manager.
JOHN GIBSON, vice president, sales.
BRIAN FARR, sales manager.
ROBIN JACKMAN, traffic manager.
DON LUCHSINGER, chief engineer.
BEV HAUPTLI, news director.

Rates: On request.

BBM Weekly Reach (Spring 1986): 1,214,000

CHEK-TV

Victoria

Ch. 6

(Repeated by CHWM-TV-1, Alta Lake; CHEK-TV-5, Campbell River; CFNV-TV-1, Camp Woss; CFKY-TV-1, Holberg; CFKB-TV-2, Kokish; CFKB-TV-1, Newcastle Ridge; CFNV-TV-2, Nimpkish; CHPV-TV-1, Pemberton; CKPA-TV-1, Port Alice; CFKB-TV-3, Port Hardy; CFKB-TV-4, Sointula, all B.C. & 7 additional low-power repeaters).

Network Service: CTV.

Licensee: CHEK-TV Ltd., 780 Kings Rd., Victoria, B.C. V8T 5A2.

Studio: 780 Kings Rd., Victoria, B.C.

Telephone: 604-383-2435.

B-124

Technical Facilities: Channel No. 6 (82-88 MHz). Authorized power: 100-kw visual, 10-kw aural. Antenna: 1628-ft. above av. terrain, 380-ft. above ground, 1680-ft. above sea level, lat. 48° 46' 28", long. 123° 10' 10".

Transmitter: Saturna Island, B.C.

News Services: Broadcast News & Canadian Press.

Ownership: British Columbia Television Broadcasting System Ltd. Also owns CHAN-TV, Vancouver, B.C.

Began Operation: Dec. 1, 1956.

Represented (sales) by Western Broadcast Sales Ltd. (Canada); All-Canada Radio & Television Ltd. (U.S.).

Personnel:

DON SMITH, president.
ROY GARDNER, vice president, Vancouver Island.
LLOYD COLTHORP, vice president, programming.
WILLIAM ELLIOTT, vice president, production.
TAK NEGORO, vice president, engineering.
A. H. COLLINS, vice president, finance.
FRANK BABICH, vice president, sales & marketing.
ED SJOSTRAND, retail sales manager.
TONY COX, news director.
DAVE TIDBURY, chief engineer.
JIM NICHOLL, production manager.

Highest 30 Sec. Rate: \$450.

BBM Weekly Reach (Spring 1986): 1,303,000

REPEATER STATIONS

Adams Hill—CFJC-TV-8, Ch. 11, Inland Bcstrs. Ltd. (CFJC-TV, Kamloops) 5 w.

Alert Bay—CBUT-16, Ch. 11, CBC (CBUT-1, Courtenay) 30.3 w.

Alexis Creek—CIAC-TV, Ch. 8, Alexis Creek Community Club (CFJC-TV, Kamloops) 5 w.

Alexis Creek—CHIL-TV-2, Ch. 11, Alexis Creek Community Club (CHAN-TV, Vancouver) 70 w.

Alta Lake—CHWN-TV-1, Ch. 7, Whistler Mountain TV Society (CHEK-TV, Victoria) 1 w.

Anahim Lake—CIAL-TV-1, Ch. 5, Anahim Lake Community Assn. (CHAN-TV, Vancouver) 10 w.

Anahim Lake—New, Ch. 3, Anahim Lake Community Assn. (CFJC-TV, Kamloops) 1 w.

Ashcroft—CJAC-TV-2, Ch. 10, Ash Creek TV Society (CFJC-TV, Kamloops) 5 w.

Ashcroft—CHAC-TV-2, Ch. 2, Ash Creek TV Society (CHAN-TV, Vancouver) 60 w.

Atlin—CFATV-2, Ch. 4, Atlin Bcstg. Society (CFWH-TV, Whitehorse, Y.T.) 5 w.

Avola—CHAV-TV-1, Ch. 11, North Thompson-Yellowhead TV Assn. (CBC Northern Service) 5 w.

Avola—CJVO-TV, Ch. 13, Avola TV Assn. (CHAN-TV, Vancouver) 10 w.

Bamfield—New, Ch. 4, CBC (CBUT, Vancouver) 10 w.

Barriere/Littlefort—CKTV-TV-2, Ch. 7, Barriere/Littlefort TV Improvement Society (CHAN-TV, Vancouver) 10 w.

Barriere/Littlefort—CKTV-TV-1, Ch. 12, Barriere/Littlefort TV Improvement Society (CFJC-TV, Kamloops) 10 w.

Bella Bella—CBUIT-1, Ch. 13, CBC (CBUT, Vancouver, via satellite) 10 w.

Bella Bella—CKDI-TV-1, Ch. 9, Bella Coola Valley TV Society (CFTK-TV, Terrace) 5 w.

Bella Coola—CBUIT-3, Ch. 13, CBC (CBUIT-4, Hagensborg) 10 w.

Bella Coola—CHVTV-1, Ch. 3, Bella Coola Valley TV Society (CFTK-TV, Terrace) 1 w.

Bella Coola—CHVTV-2, Ch. 13, Bella Coola Valley TV Society (CHVTV-1, King Island) 5 w.

Bennett & White Pass—CFBW-TV, Ch. 4, British Columbia-Yukon Railway Co. (CBUT, Vancouver) 10 w.

Blue River—CBUJ-TV, Ch. 7, CBC (CBUT, Vancouver, via satellite) 10 w.

Blue River—CFJC-TV-13, Ch. 11, North Thompson Yellowhead TV Assn. (CFJC-TV, Kamloops) 10 w.

Bonington Falls—CBUDT, Ch. 13, CBC (CBUT, Vancouver) 22 w.

- Boss Mountain—CFJC-TV-16, Ch. 7, Inland Bcstrs. (1969) Ltd. (CFJC-TV, Kamloops) 8 w.
- Boston Bar—CJFC-TV-1, Ch. 5, Fraser Canyon TV Assn. (CBC Northern TV Service) 5 w.
- Boston Bar—CJFC-TV-2, Ch. 3, Fraser Canyon TV Assn. (CHAN-TV, Vancouver) 35 w.
- Bowen Island—CBUT-4, Ch. 13, CBC (CBUT, Vancouver) 10 w.
- Bowen Island—CHAN-TV-2, Ch. 3, BCTV (CHAN-TV, Vancouver) 5 w.
- Brackendale—CHAN-TV-5, Ch. 9, British Columbia TV Bcstg. System Ltd. (CHAN-TV, Vancouver) 5 w.
- Brackendale—CBUT-34, Ch. 35, CBC (CBUT-4, Bowen Island) 27 w.
- Brisco—CIBR-TV, Ch. 11, Brisco Recreation Commission (CBUT, Vancouver) 5 w.
- Bullhead Mountain—CJDC-TV-2, Ch. 8, Radio Station CJDC Ltd. (CJDC-TV, Dawson Creek) 48.9 w.
- Burns Lake—CBCH-TV-2, Ch. 4, CBC (CBCH-TV-1, Houston) 117 w.
- Burns Lake—CKHS-TV, Ch. 13, Burns Lake & District TV Assn. (CHAN-TV, Vancouver) 10 w.
- Cache Creek—CJAC-TV-1, Ch. 10, Ash Creek TV Society (CFJC-TV, Kamloops) 5 w.
- Cache Creek—CHAC-TV-1, Ch. 12, Ash Creek TV Society (CHAN-TV, Vancouver) 20 w.
- Campbell River—New, Ch. 3, CBC (CBUT, Vancouver).
- Campbell River—CHEK-TV-5, Ch. 13, British Columbia TV Bcstg. System (CHEK-TV, Victoria) 3-kw.
- Camp Woss—CFNV-TV-1, Ch. 3, Nimpkish Valley TV Society (CHEK-TV, Victoria) 5 w.
- Canal Flats—CBUBT-1, Ch. 12, CBC (CBUBT, Cranbrook) 510 w.
- Canoe—CHBC-TV-8, Ch. 6, Okanagan Valley TV Co. Ltd. (CHBC-TV, Kelowna) 5-kw.
- Castlegar—CBUAT-2, Ch. 3, CBC (CBUAT, Trail) 10 w.
- Castlegar—CKTN-TV-1, Ch. 5, BCTV (CHAN-TV, Vancouver) 10 w.
- Cathedral Point—CFSB-TV-3, Ch. 13, South Bentinck & District TV Society (CFSB-TV-1, Lalakata Point) 5 w.
- Cawston—CHKC-TV-3, Ch. 13, Keremeos-Cawston TV Society (CHBC-TV, Kelowna) 8 w.
- Cedarvale—CFCC-TV-2, Ch. 3, Kitwanga Community Assn. (CFTK-TV, Terrace) 5 w.
- Cellsta—CHBC-TV-6, Ch. 3, Okanagan Valley TV Co. Ltd. (CHBC-TV, Kelowna) 5-kw.
- Chase (Adams Hill)—CFJC-TV-8, Ch. 8, Inland Bcstrs. (1969) Ltd. (CFJC-TV, Kamloops) 25 w.
- Chase (Adams Hill)—CHSH-TV-2, Ch. 13, Shuswap Lakes TV Society (CHAN-TV, Vancouver) 40 w.
- Chase (White Lake)—CHSH-TV-1, Ch. 7, Shuswap Lakes TV Society (CHAN-TV, Vancouver) 71 w.
- Cherryville—CJCC-TV-1, Ch. 13, Cherryville Community Club (CHAN-TV, Vancouver) 10 w.
- Cherryville—CJWR-TV-1, Ch. 10, Cherryville Community Club (CHBC-TV, Kelowna) 5 w.
- Chetwynd—CBCD-TV-2, Ch. 7, CBC (CJDC-TV, Dawson Creek) 16 w.
- Chilliwack—CBUT-2, Ch. 3, CBC (CBUT, Vancouver) 590 w.
- Chilliwack—CHAN-TV-1, Ch. 11, BCTV (CHAN-TV, Vancouver) 5 w.
- Chilliwack—CBUFT-6, Ch. 14, CBC (CBUFT, Vancouver) 480 w.
- Chilliwack—CBUT-25, Ch. 36, CBC (CBUT, Vancouver) 5 w.
- Christina Lake—CBUAT-7, Ch. 13, CBC (CBUT-37, Grand Forks) 110 w.
- Clearwater—CFJC-TV-10, Ch. 2, Clearwater Business Assn. (CFJC-TV, Kamloops) 5 w.
- Clearwater—CHCW-TV-2, Ch. 10, Clearwater Business Assn. (CHAN-TV, Vancouver) 5 w.
- Clinton—CFJC-TV-4, Ch. 9, Inland Broadcasters (1969) Ltd. (CFJC-TV, Kamloops) 204 w.
- Clinton—CHTS-TV-1, Ch. 13, Clinton & District TV Society (CHAN-TV, Vancouver) 80 w.
- Coal Harbour—CBUT-20, Ch. 8, CBC (CBUT-19, Port Hardy) 7.3 w.
- Coal Harbour—CHEK-TV-4, Ch. 10, BCTV (CHEK-TV, Victoria) 5 w.
- Courtenay—CBUT-1, Ch. 9, CBC (CBUT, Vancouver) 625 w.
- Courtenay—CHAN-TV-4, Ch. 11, British Columbia TV Bcstg. System Ltd. (CHAN-TV, Vancouver) 17-kw.
- Cranbrook—CBUBT-7, Ch. 10, CBC (CBUT, Vancouver) 900 w.
- Cranbrook—CBUBT, Ch. 65, CBC (CBUT, Vancouver) 27.7 w.
- Cranbrook—CFCN-TV-9, Ch. 5, CFCN-TV (CFCN-TV, Calgary, Alta.).
- Crawford Bay—CBUCT-1, Ch. 5, CBC (CBUCT, Nelson) 842 w.
- Crescent Valley—CHMS-TV-1, Ch. 5, Mount Sentinel TV Cooperative (KXLY-TV, Spokane) 5 w.
- Crescent Valley—CBUCT-4, Ch. 33, CBC (CBUCT-3, Winlaw) 180 w.
- Creston—CKTN-TV-4, Ch. 12, BCTV (CHAN-TV, Vancouver) 10 w.
- Creston—CBUCT-2, Ch. 3, CBC (CBUCT-1, Crawford Bay) 142 w.
- Dawson Creek—CBUFT-5, Ch. 33, CBC (CBUFT, Vancouver) 470 w.
- Dawson Creek—New, Ch. 10, Mile Zero Citizen's Band Radio Club (CFRN-TV, Edmonton, Alta.) 10 w.
- Donald Station—CBUBT-4, Ch. 3, CBC (CBUBT-2, Golden) 6 w.
- East Georgle—CKHF-TV-1, Ch. 9, Stewart Community Club (CFTK-TV, Terrace) 5 w.
- Enderby—CFEN-TV-1, Ch. 4, Enderby & District TV Syndicate (CHBC-TV, Kelowna) 5 w.
- Enderby—CFEN-TV-2, Ch. 11, Enderby & District TV Syndicate (CHAN-TV, Vancouver) 47 w.
- Enderby—CHBC-TV-5, Ch. 72, Okanagan Valley TV Co. Ltd. (CHBC-TV, Kelowna) 5-kw.
- Erie—CBUAT-4, Ch. 13, CBC (CBUAT-6, Trail) 1.13 w.
- Falkland—CFWS-TV-1, Ch. 10, Falkland-Westwold TV Society (CHBC-TV, Kelowna) 5 w.
- Falkland/Westwold—CFAW-TV, Ch. 12, Falkland-Westwold TV Society (CHAN-TV, Vancouver) 10 w.
- Fernie—CBUBT-9, Ch. 8, CBC (CBUBT-8, Fernie) 58.5 w.
- Fernie—CBUBT-8, Ch. 21, CBC (CBUBT-7, Cranbrook) 29.5 w.
- Fernie—CFCN-TV-10, Ch. 3, N.A. (CFCN-TV, Calgary, Alta.).
- Field—CBUBT-13, Ch. 11, CBC (CBUBT-12, Ottertail) 30 w.
- Field—CFYV-TV-1, Ch. 4, Field TV Society (CFLL-TV-1, Lake Louise, Alta.) 1 w.
- Field—CFYV-TV-2, Ch. 2, Field TV Society (CFAC-TV Calgary, Alta.) 1 w.
- Fort Fraser—CBCB-TV-2, Ch. 6, CBC (CKPG-TV, Prince George) 35 w.
- Fort Nelson—CBUGT, Ch. 8, CBC (CBUT, Vancouver, via satellite) 50 w.
- Fort St. James—CFSJ-TV-1, Ch. 10, Fort St. James TV Society (CHAN-TV, Vancouver) 5.6 w.
- Fort St. James—CBCB-TV-3, Ch. 7, CBC (CKPG-TV, Prince George) 5 w.
- Fort St. James—CFFS-TV, Ch. 3, Fort St. James TV Society (CIFG-TV, Prince George) 10 w.
- Fort St. John—CBCD-TV-3, Ch. 9, CBC (CJDC-TV, Dawson Creek) 180 w.
- Fort St. John—CFPV-TV-1, Ch. 2, Second Signal TV Society (CHAN-TV, Vancouver) 146 w.
- Fountain—CFDF-TV-1, Ch. 5, Camelsfoot TV Assn. (CHAN-TV, Vancouver) 32 w.
- Fraser Lake—CFFL-TV-1, Ch. 9, Fraser Lake & District Rebroadcasting Society (CHAN-TV, Vancouver) 10 w.
- Fruitvale/Montrose—CBUAT-3, Ch. 9, CBC (CBUAT, Trail) 85 w.
- Glacier Camp—CHRP-TV-3, Ch. 11, Dept. of Indian & Northern Affairs (CHAN-TV, Vancouver) 1w.
- Glenannan—New, Ch. 3, Fraser Lake & District Rebroadcasting Society (CIFG-TV, Prince George) 5 w.
- Gold Bridge—CJGB-TV-1, Ch. 6, Bridge River Community Recreational Society (CHAN-TV, Vancouver) 5 w.
- Gold Bridge—CJFC-TV-15, Ch. 3, Bridge River Community Recreational Society (CFJC-TV, Kamloops) 5 w.
- Golden—CBUBT-2, Ch. 13, CBC (CBUBT-6, Spillimacheen) 11.4-kw.
- Gold River—CBUT-12, Ch. 7, CBC (CBUT, Vancouver, via satellite) 10 w.
- Grand Forks—CBUT-37, Ch. 5, CBC (CBUT-30, Phoenix) 60 w.
- Grand Forks—CISR-TV-1, Ch. 7, BCTV (CHAN-TV, Vancouver) 10 w.
- Granisle (Snowshoe Island)—CHTL-TV-2, Ch. 6, Fulton River Recreation Commission (CFTK-TV, Terrace) 5 w.

Canadian TV Stations—British Columbia

Granisle—CIGR-TV-1, Ch. 7, Granisle TV Society (CHAN-TV, Vancouver) 1 w.

Greenwood—CBUT-31, Ch. 31, CBC (CBUT-30, Phoenix) 60 w.

Gribbell Island/Hartley—CFGI-TV-1, Ch. 12, Skeena Broadcasters Ltd. (CFTK-TV, Terrace) 5 w.

Hagensborg—CBUT-4, Ch. 11, CBC (CBUT, Vancouver, via satellite) 10 w.

Harrison Hot Springs—CBUT-23, Ch. 13, CBC (CBUT-25, Chilliwack) 30 w.

Hendrix Lake—CIHL-TV, Ch. 12, Hendrix Lake TV Society (CHAN-TV, Vancouver) 8.4 w.

Hixon—CKPG-TV-1, Ch. 10, CKPG Television Ltd. (CKPG-TV, Prince George) 10 w.

Holberg—CBUT-21, Ch. 2, CBC (CBUT-19, Port Hardy) 20 w.

Holberg—CFKY-TV-1, Ch. 4, The West Quatsino Radio & TV Society (CHEK-TV, Victoria) 5 w.

Holberg—CFSH-TV-1, Ch. 8, Canadian Forces Station (CHEK-TV, Victoria) 5 w.

Hope—CBUT-6, Ch. 9, CBC (CBUT, Vancouver via CBUT-26, Ruby Creek) 10 w.

Houston—CBCH-TV-1, Ch. 2, CBC (CFTK-TV, Terrace) 98 w.

Houston—CFHO-TV, Ch. 8, Houston-Smithers Rebroadcasting Society (CIFG-TV, Prince George) 132 w.

Hudson Bay Mountain—CFTK-TV-11, Ch. 7, Skeena Bcstrs. Ltd. (CFTK-TV, Terrace) 1-kw.

Invermere—CBUT-3, Ch. 2, CBC (CBUT-7, Cranbrook) 8.9 w.

Invermere—CFWL-TV-1, Ch. 8, Invermere District TV Co. Ltd. (CFCN-TV-5, Lethbridge) 10 w.

Jubilee Mountain—CFWL-TV-2, Ch. 8, Invermere District TV Co. Ltd. (CFWL-TV-1, Invermere) 5 w.

Kamloops—CBUT-2, Ch. 50, CBC (CBUT, Vancouver) 1.5-kw.

Kamloops—CHKM-TV, Ch. 6, British Columbia TV Bcstg. System Ltd. (CHAN-TV, Vancouver) 4-kw.

Kelowna—CBUT-1, Ch. 21, CBC (CBUT, Vancouver) 1.7-kw.

Kelowna—CHKL-TV, Ch. 5, BCTV (CHAN-TV, Vancouver) 4-kw.

Kemano—New, Ch. 11, Nanika Cultural Society (CBC English network) 5 w.

Keremeos—CHKC-TV-1, Ch. 9, Keremeos-Cawston TV Society (CHBC-TV, Kelowna) 5 w.

Kincolith—CKPI-TV-1, Kincolith Band Council Developments Ltd. (CFTK-TV, Terrace).

King Island—CHVTV-1, Ch. 9, Bella Coola Valley TV Society (CBUT, Vancouver) 5 w.

Kitimat—CBUT-7, Ch. 8, CBC (CBUT-3, Terrace) 20 w.

Kitwano—CHKI-TV-1, Ch. 10, Vernon Smith (CFTK-TV, Terrace) 1 w.

Kitwanga—New, Ch. 11, Kitwanga Community Assn. (CFTK-TV, Terrace) 5 w.

Kitwanga—CHKI-TV, Ch. 6, Vernon Smith (CFTK-TV, Terrace) 5 w.

Klemtu—CFKK-TV-1, Ch. 2, Klemtu TV Society (CFTK-TV, Terrace) 5 w.

Kokish—CFKB-TV-2, Ch. 9, Alert Bay & District TV Society (CHEK-TV, Victoria) 10 w.

Kwatna Bay—CKKB-TV-1, Ch. 12, Allison Logging Co. Ltd. (CFTK-TV-8, Terrace) 5 w.

Lalakata Point—CFSB-TV-1, Ch. 11, South Bentinck & District TV Society (CFTK-TV, Terrace) 5 w.

Legate Creek—CFCC-TV-1, Ch. 7, Kitwanga Community Assn. (CFTK-TV Terrace) 5 w.

Lillooet—CFDFTV-2, Ch. 13, Camelsfoot TV Assn. (CHAN-TV, Vancouver) 5 w.

Lillooet—CFJC-TV-1, Ch. 2, Lillooet & District TV Assn. (CFJC-TV, Kamloops) 5 w.

Lillooet—CILY-TV-1, Ch. 8, Lytton & District TV Assn. (CHAN-TV, Vancouver).

Loos—CBUHT-2, Ch. 6, CBC (CBUHT-1, Purden) 66.4 w.

Louise Island—CFBA-TV-1, Ch. 3, Beattie Anchorage Community Assn. (CFTK-TV, Terrace) 5 w.

Lumby—CHID-TV-1, Ch. 4, Lumby & District TV Assn. (CHBC-TV, Kelowna) 5 w.

Lumby—CHID-TV-2, Ch. 9, Lumby & District TV Assn. (CHAN-TV, Vancouver) 10 w.

Lytton—CILY-TV-2, Ch. 8, Lytton & District TV Assn. (CHAN-TV, Vancouver) 10 w.

Lytton—CHWS-TV-1, Ch. 11, Lytton & District TV Assn. (CFJC-TV, Kamloops) 10 w.

Mabel Lake—CHPP-TV-1, Ch. 8, Kingfisher Community Club (CHBC-TV, Kelowna) 5 w.

B-126

Mabel Lake/Hupel—CHPL-TV-1, Ch. 13, Kingfisher Community Club (CHAN-TV, Vancouver) 10 w.

MacKenzie—CIMK-TV-1, Ch. 9, MacKenzie Communications Committee (CHAN-TV, Vancouver) 10 w.

MacKenzie—CKPG-TV-4, Ch. 6, CKPG TV Ltd. (CKPG-TV, Prince George) 8.9 w.

Madeira Park—CBUT-36, Ch. 31, CBC (CBUT-35, Sechelt) 334 w.

Malakwa—CFFI-TV-1, Ch. 4, Malakwa Farmers' Institute (CHBC-TV, Kelowna) 5 w.

Malakwa—CFFI-TV-2, Ch. 11, Malakwa Farmers' Institute (CHAN-TV, Vancouver) 34 w.

Martin Bay—CHMB-TV, Ch. 13, Ocean Falls Communications Society (CFDF-TV, Ocean Falls) 2 w.

McBride—CBUHT-3, Ch. 2, CBC (CBUHT-2, Loos) 24 w.

McClure—New, Ch. 3, Barriere-Little Fort District TV Improvement Society (CFJC-TV, Kamloops) 10 w.

Merritt—CFJC-TV-3, Ch. 8, Inland Bcstrs. (1969) Ltd. (CFJC-TV, Kamloops) 5-kw.

Mica Creek—CHMC-TV-1, Ch. 7, Mica Creek Community TV Assn. (CHAN-TV, Vancouver) 11 w.

Mica Creek—CHMC-TV-2, Ch. 4, Mica Creek Community TV Assn. (CHAN-TV, Vancouver) 66 w.

Mica Creek—CFZQ-TV-1, Ch. 9, Mica Creek Community Club (CHBC-TV, Kelowna) 5 w.

Mica Creek Village—CFZQ-TV-2, Ch. 5, Mica Creek Community Club (CHBC-TV, Kelowna) 5 w.

Midway—CBUT-32, Ch. 7, CBC (CBUT-30, Phoenix) 22 w.

Mission Ridge—CFJC-TV-17, Ch. 5, Howard F. Johnston (CFJC-TV-4, Clinton) 62 w.

Monte Lake—CJML-TV-1, Ch. 8, The Monte Lake TV Satellite Assn. (CFJC-TV, Kamloops) 5 w.

Moricetown—CBCH-TV-4, Ch. 4, CBC (CBCH-TV-3, Smithers) 10 w.

Mt. Dolly—CKHF-TV-2, Ch. 11, Stewart Community Club (CFTK-TV, Terrace) 5 w.

Mt. Hamilton—CFHM-TV-1, Ch. 7, Hamilton Mountain Community TV & Recreation Assn. (CFJC-TV, Kamloops) 5 w.

Mt. Hamilton—CFHM-TV-2, Ch. 9, Hamilton Mountain Community TV & Recreation Assn. (CHAN-TV, Vancouver) 10 w.

Mt. McDonald—CBUT-27, Ch. 59, CBC (CBUT, Vancouver) 48 w.

Mt. Poole—CHQC-TV-1, Ch. 4, Sandspit & District TV Society (CFTK-TV, Terrace) 5 w.

Mt. Timothy—CFJC-TV-6, Ch. 5, Inland Bcstrs. (1969) Ltd. (CFJC-TV, Kamloops) 980 w.

Moyle—CBUT-14, Ch. 6, CBC (CBUT-7, Cranbrook) 76.5 w.

Moyle & Creston—CKVS-TV-1, Ch. 5, Kootenay Valley TV Society (CFAC-TV-7, Lethbridge) 5 w.

Nakusp—CJNP-TV-1, Ch. 2, Arrow Lakes TV Society (CHBC-TV, Kelowna) 5 w.

Nakusp—CJNP-TV-2, Ch. 4, Arrow Lakes TV Society (KXLY-TV, Spokane) 0.033 w.

Nakusp—CJNP-TV-3, Ch. 7, Arrow Lakes TV Society (CHAN-TV, Vancouver) 2.75 w.

Narrows Inlet—CHNI-TV, Ch. 10, BCFP TV Society (CHEK-TV, Victoria) 1 w.

Natal—CBUT-10, Ch. 11, CBC (CBUT-9, Fernie) 103 w.

Nelson—CKTN-TV-3, Ch. 3, B.C. TV Bcstg. System Ltd. (CHAN-TV, Vancouver) 330 w.

Nelson—CBUCT, Ch. 9, CBC (CBUT, Vancouver) 940 w.

Newcastle Ridge—CFKB-TV-1, Ch. 7, Alert Bay & District TV Society (CHEK-TV, Victoria) 5 w.

New Denver—CBUCT-6, Ch. 17, CBC (CBUCT, Nelson) 696 w.

New Denver—CHSL-TV-1, Ch. 6, New Denver-Silverton Cooperative TV Society (KREM-TV, Spokane) 5 w.

New Denver/Silverton—CHJV-TV, Ch. 13, New Denver-Silverton Cooperative TV Society (CHKL-TV, Kelowna) 1 w.

Nimkish—CFNV-TV-2, Ch. 6, Nimkish Valley TV Society (CHEK-TV, Victoria) 5 w.

Nimkish—New, Ch. 9, CBC (CBUT, Vancouver).

Nine Mile Mountain—CFSTV-1, Ch. 9, Skeena TV Assn. (CFTK-TV, Terrace) 5 w.

Ocean Falls—CFDF-TV, Ch. 2, Ocean Falls Communications Society (CBUT, Vancouver) 5 w.

Ocean Falls—CFTK-TV-9, Ch. 2, Skeena Bcstrs. Ltd. (CFTK-TV, Terrace) 76 w.

Olafla—CHKC-TV-2, Ch. 6, Keremeos-Cawston TV Society (CHBC-TV, Kelowna) 5 w.

British Columbia—Canadian TV Stations

- Olalla—CHKC-TV-5, Ch. 11, Keremeos-Cawston TV Society (CHAN-TV, Vancouver) 10 w.
- Oliver/Osoyoos—CKKM-TV, Ch. 3, BCTV (CHAN-TV, Vancouver) 930 w.
- Oliver/Osoyoos—CHBC-TV-3, Ch. 8, Okanagan Valley TV Co. Ltd. (CHBC-TV, Kelowna) 100 w.
- 100 Mile House—CITM-TV, Ch. 3, BCTV (CHAN-TV, Vancouver) 72 w.
- Ottertail—CBUFT-12, Ch. 53, CBC (CBUFT-11, Palliser) 7 w.
- Palliser—CBUFT-11, Ch. 40, CBC (CBUFT-2, Golden) 7 w.
- Passmore—CHMS-TV-2, Ch. 7, Mount Sentinel TV Cooperative (KXLY-TV, Spokane) 5 w.
- Pavilion Lake—CIPV-TV, Ch. 12, Pavilion Lake Residents & Property Owners Assn. (CHKM-TV, Kamloops) 0.5 w.
- Peachland—CIPL-TV, Ch. 9, Peachland Communications Society (CHAN-TV, Vancouver) 10 w.
- Peachland—CHPT-TV-1, Ch. 4, Peachland Communications Society (CHBC-TV, Kelowna) 5 w.
- Pearse Island—CKPI-TV-1, Ch. 4, Kincolith Band Council Development Ltd. (CFTK-TV, Terrace) 5 w.
- Pemberton—CBUPT, Ch. 4, CBC (CBUT, Vancouver, via satellite) 41 w.
- Pemberton—CHPV-TV-1, Ch. 9, Pemberton TV Society (CHEK-TV, Victoria) 2 w.
- Penticton—CHBC-TV-1, Ch. 13, Okanagan Valley TV Co. Ltd. (CHBC-TV, Kelowna) 300 w.
- Penticton—CHKL-TV-1, Ch. 10, BCTV (CHAN-TV, Vancouver) 1.08-kw.
- Phoenix—CBUT-30, Ch. 15, CBC (CBUT, Vancouver) 740 w.
- Pine Valley (Williams Lake)—CFJC-TV-18, Ch. 2, Inland Bcstrs. (1969) Ltd. (CFJC-TV, Kamloops) 5-kw.
- Pitt River—CIPF-TV, Ch. 10, BCFP TV Society (CHEK-TV, Victoria) 1 w.
- Port Alberni—CBUT-3, Ch. 4, CBC (CBUT, Vancouver) 10 w.
- Port Alberni—CHEK-TV-3, Ch. 11, BCTV (CHEK-TV, Victoria) 10 w.
- Port Alice—CBUT-17, Ch. 10, CBC (CBUT-16, Alert Bay) 77.4 w.
- Port Alice—CKPA-TV-1, Ch. 2, H. V. Hartford (CHEK-TV, Victoria) 14 w.
- Port Alice—CKPA-TV-2, Ch. 7, Rayonier Canada (CHEK-TV, Victoria) 10 w.
- Port Hardy—CBUT-19, Ch. 6, CBC (CBUT-1, Courtenay) 29.2 w.
- Port Hardy—CFKB-TV-3, Ch. 3, Alert Bay & District TV Society (CHEK-TV, Victoria) 5 w.
- Port McNellie—CBUT-18, Ch. 2, CBC (CBUT-16, Alert Bay) 27 w.
- Port Renfrew—CJTV-TV-1, Ch. 11, Port Renfrew Community Assn. (CHAN-TV, Vancouver) 5 w.
- Pouce Coupe—CBCD-TV-1, Ch. 7, CBC (CJDC-TV, Dawson Creek) 10 w.
- Prince George—CBUFT-4, Ch. 4, CBC (CBUFT, Vancouver) 36 w.
- Prince George—CIFG-TV, Ch. 12, British Columbia TV Bcstg. System Ltd. (CHAN-TV, Vancouver) 1.9-kw.
- Prince Rupert—CFTK-TV-1, Ch. 6, Skeena Broadcasters Ltd. (CFTK-TV, Terrace) 1.25-kw.
- Princeton—CHGP-TV-1, Ch. 5, Princeton TV Ltd. (CBC English network, via satellite) 5 w.
- Princeton—CHNJ-TV-1, Ch. 11, Princeton TV Ltd. (CHAN-TV, Vancouver) 5 w.
- Pritchard—CHKM-TV-1, Ch. 9, BCTV (CHAN-TV, Vancouver) 7.25 w.
- Pritchard—CFJC-TV-19, Ch. 2, Inland Bcstrs. (1969) Ltd. (CFJC-TV, Kamloops) 2-kw.
- Promontory Mountain—CFJC-TV-12, Ch. 10, Inland Bcstrs. (1969) Ltd. (CFJC-TV, Kamloops) 5-kw.
- Puntzi—CKPM-TV-1, Ch. 2, Puntzi TV Assn. (CHAN-TV, Vancouver) 10 w.
- Purden—CBUHT-1, Ch. 10, CBC (CBUHT, Tabor Mountain) 194 w.
- Quesnel—CFJC-TV-11, Ch. 7, Inland Bcstrs. (1969) Ltd. (CFJC-TV, Kamloops) 5-kw.
- Quesnel—CITM-TV-2, Ch. 8, British Columbia TV Bcstg. System Ltd. (CHAN-TV, Vancouver) 32 w.
- Quesnel—CKPG-TV-5, Ch. 13, CKPG TV Ltd. (CKPG-TV, Prince George) 8.9 w.
- Radium Hot Springs—CBUFT-5, Ch. 77, CBC (CBUFT-1, Canal Flats) 79 w.
- Revelstoke/Baggie—CHRP-TV-2, Ch. 9, Dept. of Indian & Northern Affairs (CHBC-TV Kelowna) 10 w.
- Revelstoke/Baggie—CHRP-TV-1, Ch. 7, Dept. of Indian & Northern Affairs (CHAN-TV, Vancouver) 10 w.
- Rimrock—CKRR-TV-1, Ch. 9, Alexandria Community Hall Society (CFJC-TV-6, Mt. Timothy) 5 w.
- Rimrock—CKRR-TV-2, Ch. 11, E. J. Bourdon (CITM-TV, 100 Mile House) 5 w.
- River Jordan—CHEK-TV-2, Ch. 11, BCTV (CHEK-TV, Victoria) 10 w.
- Rock Creek—CBUT-33, Ch. 33, CBC (CBUT-32, Midway) 100 w.
- Ruby Creek—CBUT-26, Ch. 25, CBC (CBUT-25, Chilliwack) 5 w.
- Salmo—CBUAT-5, Ch. 10, CBC (CBUAT-4, Erie) 5 w.
- Salmon Arm—CFSA-TV-1, Ch. 13, Salmon Arm & District Chamber of Commerce (CHAN-TV, Vancouver) 40 w.
- Salmon Arm—CHBC-TV-4, Ch. 9 Okanagan Valley TV Co. Ltd. (CHBC-TV-5, Grinrod) 199 w.
- Sandspit/Queen Charlotte—See Mt. Poole.
- San Josef/CFS Holberg—CFSH-TV-1, Ch. 8, Lt. Col. W. J. Read (CHEK-TV, Victoria) 1 w.
- San Josef/CFS Holberg—CFHH-TV, Ch. 13, Lt. Col. C. G. Harvey-Clark (CBUT, Vancouver) 1 w.
- Santa Rosa—CISR-TV, Ch. 83, BCTV (CHAN-TV, Vancouver) 10-kw.
- Savona—CFSC-TV-1, Ch. 13, Savona Community Assn. (CHAN-TV, Vancouver) 4.4 w.
- Savona—CFSC-TV-2, Ch. 8, Savona Community Assn. (CFJC-TV, Kamloops) 5 w.
- Sayward—CBUT-10, Ch. 4, CBC (CBUT, Vancouver, via satellite) 28 w.
- Sechelt—CBUT-35, Ch. 19, CBC (CBUT-4, Bowen Island) 875 w.
- Shalath—CJBT-TV-1, Ch. 11, Bridge River Community Recreational Society (CHAN-TV, Vancouver) 10 w.
- Shalath—CJBT-TV-2, Ch. 5, Bridge River Community Recreational Society (CFJC-TV Kamloops) 5 w.
- Silver River—New, Ch. 7, BCFP TV Society (CBUT, Vancouver) 1 w.
- Sixteen Mile House—CHCS-TV-1, Ch. 7, Sixteen Mile TV Society (CHAN-TV, Vancouver) 10 w.
- Skaha Lake—CHBC-TV-7, Ch. 7, Okanagan Valley TV Co. Ltd. (CHBC-TV, Kelowna) 5-kw.
- Slocan—CBUCT-5, Ch. 39, CBC (CBUCT-3, Winlaw) 214.2 w.
- Smithers—CBCH-TV-3, Ch. 5, CBC (CBCH-TV-1, Houston) 27 w.
- Smithers—CFHO-TV-1, Ch. 13, Houston-Smithers Rebroadcasting Society (CIFG-TV, Prince George) 99.3 w.
- Soda Creek—CKSC-TV-1, Ch. 4, McLeese Lake Recreation Commission (CFJC-TV-6, Mt. Timothy) 1 w.
- Soda Creek—CKSC-TV-2, Ch. 10, McLeese Lake Recreation Commission (CHAN-TV, Vancouver) 1 w.
- Sointula—CFKB-TV-4, Ch. 5, Alert Bay & District TV Society (CHEK-TV, Victoria) 5 w.
- Sooke—CBUT-28, Ch. 3, CBC (CBUT-27, Mt. McDonald) 5 w.
- Sooke—CHEK-TV-1, Ch. 13, CHEK-TV Ltd. (CHEK-TV, Victoria) 5 w.
- South Bentinck Arm—CFSB-TV-2, Ch. 13, South Bentinck & District TV Society (CFSB-TV-1, Lalakata Point) 5 w.
- South Hazelton—New, Ch. 9, Skeena TV Society (CBC Northern TV Service) 100 w.
- Sparwood—CFCN-TV-11, Ch. 6, CFCN-TV (CFCN-TV, Calgary, Alta.).
- Spences Bridge—CJNA-TV-1, Ch. 3, Spences Bridge Community Club (CFJC-TV, Kamloops) 5 w.
- Spences Bridge—CJNA-TV-2, Ch. 7, Spences Bridge Community Club (CHAN-TV, Vancouver) 35 w.
- Spences Bridge—New, Ch. 9, Spences Bridge Community Club (CBC Northern Service) 10 w.
- Spillimacheen—CBUFT-6, Ch. 69, CBC (CBUFT-5, Radium Hot Springs) 93.2 w.
- Squamish—CBUT-5, Ch. 11, CBC (CBUT-4, Bowen Island) 5 w.
- Squamish—CHAN-TV-3, Ch. 7, British Columbia TV Bcstg. System Ltd. (CHAN-TV, Vancouver) 5 w.
- Tabor Mountain—CBUHT, Ch. 78, CBC (CBUT, Vancouver) 5 w.
- Taghum—CKTN-TV-2, Ch. 23, BCTV (CHAN-TV, Vancouver) 10 w.

Canadian TV Stations—British Columbia

Tahsis—CBUT-14, Ch. 9, CBC (CBUT-13, Woss Camp) 8.6 w.
 Tasu—CFAL-TV-1, Ch. 11, Tasu TV Society (CFTK-TV-1, Prince Rupert) 5 w.
 Tatla Lake—CIAL-TV-2, Ch. 9, Anahim Lake Community Assn. (CHAN-TV, Vancouver) 10 w.
 Tatla Lake—New, Ch. 11, Anahim Lake Community Assn. (CFJC-TV, Kamloops) 1 w.
 Taylor—CBCD-TV-4, Ch. 12, CBC (CBCD-TV-3, Fort St. John) 10 w.
 Terrace—CBUFT-3, Ch. 11, CBC (CBUFT, Vancouver) 660 w.
 Tete Jaune—CBUHT-4, Ch. 10, CBC (CBUHT-3, McBride) 21 w.
 Tofino—CBUT-22, Ch. 10, CBC (CBUT, Vancouver, via satellite) 8.9 w.
 Topley Landing (Shoulder Mtn.)—CHTL-TV-1, Ch. 9, Fulton River Recreation Commission (CFTK-TV, Terrace) 1-kw.
 Topley Landing—CIGR-TV, Ch. 11, Granisle TV Society (CHAN-TV, Vancouver) 10 w.
 Trail—CBUAT, Ch. 11, CBC (CBUT, Vancouver) 3.3-kw.
 Trail-Rossland—CKTN-TV, Ch. 8, BCTV (CHAN-TV, Vancouver) 4.4-kw.
 Tumbler Ridge—New, Ch. 7, Tumbler Ridge TV Society (CHCH-TV, Hamilton, Ont.) 5 w.
 Tumbler Ridge—New, Ch. 9, Tumbler Ridge TV Society (TCTV, Montreal) 5 w.
 Tumbler Ridge—New, Ch. 11, Tumbler Ridge TV Society (CITV-TV, Edmonton) 5 w.
 Tumbler Ridge—New, Ch. 13, Tumbler Ridge TV Society (CHAN-TV, Vancouver) 5 w.
 Ucluelet—CBUT-7, Ch. 7, CBC (CBUT, Vancouver) 54.5 w.
 Ucluelet—CKUP-TV-1, Ch. 9, West Coast Community TV Assn. (CHEK-TV, Victoria) 5 w.
 Valemount—CBUHT-5, Ch. 13, CBC (CBUHT-4, Tete Jaune) 112 w.
 Vanderhoof—CKIN-TV-1, Ch. 8, Kinsmen Club of Vanderhoof (CHAN-TV, Vancouver) 5 w.
 Vanderhoof—CBCB-TV-1, Ch. 18, CBC (CBCB-TV-2, Fort Fraser) 10 w.
 Vavenby—New, Ch. 13, Vavenby Community Club & Recreation Commission (CFJC-TV, Kamloops) 10 w.
 Vavenby—CKVA-TV-1, Ch. 8, Vavenby Community Club (CHAN-TV, Vancouver) 0.56 w.
 Vernon—CHKL-TV-2, Ch. 12, BCTV (CHAN-TV, Vancouver) 564 w.
 Vernon—CHBC-TV-2, Ch. 7, Okanagan Valley TV Co. Ltd. (CHBC-TV, Kelowna) 310 w.
 Wakeman Sound—New, Ch. 7, BCFP TV Society (CHEK-TV, Victoria) 1 w.
 Wakeman Sound—New, Ch. 9, BCFP TV Society (CBUT, Vancouver) 1 w.
 Wells/Barkerville—CKWB-TV, Ch. 11, Wells TV Committee (CHAN-TV, Vancouver) 10 w.
 Whistler—CBUWT, Ch. 13, CBC (CBUT, Vancouver, via satellite) 107 w.
 Whistler—CJWM-TV, Ch. 21, Whistler Mountain TV Society (CKVU-TV, Vancouver) under 1 w.
 Williams Lake—CFJC-TV-5, Ch. 8, Inland Bcstrs. (1969) Ltd. (CFJC-TV, Kamloops) 5-kw.
 Williams Lake—CITM-TV-1, Ch. 13, BCTV (CHAN-TV, Vancouver) 32 w.
 Wilson Creek—CHAN-TV-6, BCTV (CHAN-TV, Vancouver).
 Winlaw—CBUCT-3, Ch. 12, CBC (CBUCT Nelson) 45 w.
 Woss Camp—CBUT-13, Ch. 12, CBC (CBUT-1, Courtenay) 155 w.
 Yale—CHYT-TV-1, Ch. 4, The Yale Ratepayers Assn. (CBUT, Vancouver) 5 w.

MANITOBA

CKX-TV

Brandon

(Ch. 5)

(Repeated by CKX-TV-1, Birtle-Foxwarren; CKX-TV-3, McCreary; CKX-TV-2, Melita, all Man.)

B-128

Network Service: CBC.

Licensee: Western Manitoba Bcstrs. Ltd., 2940 Victoria Ave., Brandon, Man. R7B 0N2.

Studio: 2940 Victoria Ave.

Telephone: 204-728-1150. Telex: 07-502716.

Technical Facilities: Channel No. 5 (76-82 MHz). Authorized power: 41.7-kw visual. Antenna: 1254-ft. above av. terrain, 1335-ft. above ground, 2651-ft. above sea level, lat. 49° 44' 33", long. 100° 07' 84".

Transmitter: 12-mi. S of Brandon.

News Service: Broadcast News.

AM Affiliate: CKX, 50-kw, 1150 kHz (CBC).

Began Operation: Jan. 28, 1955.

Represented (sales) by All-Canada Radio & Television Ltd.

Personnel:

STUART CRAIG, president & managing director.
 ALBERT TROTTIER, sales manager.
 LAWRENCE DUBOIS, engineer.

Highest 30 Sec. Rate: \$90.

BBM Weekly Reach (Spring 1986): 144,000

CBWT

Winnipeg

(Ch. 6)

English Outlet

(Repeated by CHFC-TV, Churchill; CBWNT, Cross Lake; CBWGT-2, Fairford; CBWBT, Flin Flon; CBWT-2, Lac du Bonnet; CBWOT, Norway House; CBWT-3, Piney; CBWIT, The Pas; CBWTT, Thompson, all Man.; CBWDT, Dryden; CBWCT, Fort Frances; CBWAT, Kenora; CBWET, Red Lake, all Ont.; 33 others).

Network Service: CBC.

Licensee: Canadian Bcstg. Corp., 1500 Bronson Ave., Ottawa, Ont.

Studio: 541 Portage Ave., Box 160, Winnipeg, Man. R3C 2H1.

Office: 491 Portage Ave. W, 8th Floor, Winnipeg.

Telephone: 204-775-8351. Telex: 07-57780.

Technical Facilities: Channel No. 6 (82-88 MHz). Authorized power: 100-kw visual, 12-kw aural. Antenna: 1027-ft. above av. terrain, 1064-ft. above ground, 1849-ft. above sea level, lat. 49° 46' 15", long. 97° 30' 35".

Transmitter: 6-mi. E of Starbuck, Man. on Hwy. 2.

AM Affiliate: CBW, 50-kw, 990 kHz.

FM Affiliate: CBW-FM, 354-kw, 98.3 MHz (Ch. 252).

Began Operation: May 31, 1954.

Represented (sales) by CBC National Selective Sales (Canada); Canadian Standard Broadcast Sales (U.S.).

Personnel:

DON FERGUSON, regional director for the Province of Manitoba.
 JON ENGLAND, sales manager.
 PETER ROBERTSON, regional engineer.
 MURRAY WEPPLER, regional manager, marketing/communications.
 MARV TERHOCH, director of TV.
 RICH INGLIS, plant manager.
 A. KELLNER, supervisor, TV operations.
 H. DECUYPERE, manager, TV presentation.

Rates: Available upon request.

BBM Weekly Reach (Spring 1986): 872,000

CBWFT

Winnipeg
(Ch. 3)
French Outlet

(Repeated by CBWFT-6, Pine Falls, Man. & 6 others)

Network Service: SRC.

Licensee: Societe Radio-Canada, 1500 Bronson Ave., Ottawa, Ont.

Studio: 541 Portage Ave., Box 160, Winnipeg R3C 2H1.

Telephone: 204-775-8351. **Telex:** 07-57780.

Technical Facilities: Channel No. 3 (60-66 MHz). Authorized power: 59-kw visual, 7.37-kw aural. Antenna: 930-ft. above av. terrain, 1064-ft. above ground, 1849-ft. above sea level, lat. 49° 46' 15", long. 97° 30' 35".

Transmitter: Hwy. 2 near Starbuck, Man.

Represented (sales) by: CBC National Selective Sales (Canada); Canadian Standard Broadcast Sales Inc. (U.S.).

AM Affiliate: CKSB, St. Boniface, 10-kw, 1050 kHz.

Began Operation: April 24, 1960.

Personnel:

GILBERT TEFFAINE, regional director of French services, Manitoba.
MARYSE LAIROT, communications manager.
MAURICE AUGER, executive producer, news.
BERNARD TURENNE, director, French TV programming.
MARIE BENOIST-MARTIN, director, French radio programming.

Rates: No rate card available; carries network commercials.

BBM Weekly Reach (Spring 1986): 37,000

CKND-TV

Winnipeg
(Ch. 9)

(Repeated by CKND-TV-2, Basswood, Man.)

Network Service: Independent.

Licensee: CanWest Broadcasting Ltd., 603 St. Mary's Rd., Box 60, Winnipeg, Man. R2M 4A5.

Technical Facilities: Channel No. 9 (186-192 MHz). Authorized power: 325-kw visual, 48.75-kw aural. Antenna: 907-ft. above av. terrain, 1064-ft. above ground, 785-ft. above sea level, lat. 49° 46' 15", long. 97° 30' 35".

Transmitter: 4.5-mi. E of Starbuck, Man.

Studio: 603 St. Mary's Rd.

Telephone: 204-233-3304. **Telex:** 07-55270.

Ownership: CanWest Bcstg. Ltd.

Began Operation: Aug. 31, 1975.

Represented (sales) by: CanVideo Television Sales (Toronto & Montreal); Metro Marketing West (Vancouver & western U.S.); Brydson Spot Sales Inc. (eastern U.S.).

Personnel:

D. C. BRINTON, president & chief executive officer.
PETER M. LIBA, executive vice president & station manager.
BRYAN ZILKEY, general sales manager.
ELAINE ALI, business manager.
DON HORNBY, operations manager.
AL BLEICHERT, production manager.
ROBERT HALL, chief engineer.
STAN THOMAS, program manager.
ANDY ARNOT, news director.
JERRY MASLOWSKY, promotion director.

1987 Edition

Highest 30 Sec. Rate: \$1000.

BBM Weekly Reach (Spring 1986): 831,000

CKY-TV

Winnipeg
(Ch. 7)

(Repeated by CKYB-TV, Brandon; CKYD-TV, Dauphin; CKYA-TV, Fisher Branch; CKYF-TV, Flin Flon; CKYS-TV, Snow Lake; CKYP-TV, The Pas; CKYT-TV, Thompson, all Man.)

Network Service: CTV.

Licensee: Moffat Communications Limited, Polo Park, Winnipeg, Man. R3G CL7.

Studio: Polo Park.

Telephone: 204-775-0371. **Telex:** 07-57745.

Technical Facilities: Channel No. 7 (174-180 MHz). Authorized power: 325-kw visual, 65-kw aural. Antenna: 1003-ft. above av. terrain, 1003-ft. above ground, 1778-ft. above sea level, lat. 49° 34' 46", long. 97° 10' 17".

Transmitter: St. Agathe.

News Service: Broadcast News.

Ownership: Moffat Communications Limited.

Began Operation: Nov. 12, 1960.

Represented (sales) by: Alexander, Pearson & Dawson Inc. (Canada).

Personnel:

R. L. MOFFAT, president.
W. A. DAVIS, vice president, finance & treasurer.
J. S. PURVIS, general manager.
I. M. LILLIE, general sales manager.
L. TISCH, engineering director.
J. C. ARMSTRONG, program manager.
J. S. GIBSON, operations manager.
S. FAWCETT, director of news & current affairs.

Highest 30 Sec. Rate: \$572.

BBM Weekly Reach (Spring 1986): 891,000

MANITOBA REPEATER STATIONS

- Basswood—CKND-TV-2, Ch. 2, CanWest Bcstg. Ltd. (CKND-TV, Winnipeg) 100-kw.
- Birtle-Foxwarren—CKX-TV-1, Ch. 11, Western Manitoba Bcstrs. Ltd. (CKX-TV, Brandon) 92-kw.
- Brandon—CBWFT-10, Ch. 21, CBC (CBWFT, Winnipeg) 5.5-kw.
- Brandon—CKYB-TV, Ch. 4, Relay Communications Ltd. (CKY-TV, Winnipeg) 45.2-kw.
- Brochet—CBDE-TV, Ch. 9, CBC (CBNT, St. John's, Nfld., via satellite) 10 w.
- Churchill—CHFC-TV, Ch. 8, CBC (CBWT, Winnipeg) 8.9 w.
- Cormorant—CICM-TV-1, Ch. 4, Cormorant TV Assn. (CBWIT, The Pas) 5 w.
- Cross Lake—CBWNT, Ch. 12, CBC (CBWT, Winnipeg) 8.9 w.
- Dauphin—CBWST, Ch. 8, CBC (CBWT, Winnipeg) 120-kw.
- Dauphin—CKYD-TV, Ch. 12, Relay Communications Ltd. (CKY-TV, Winnipeg) 50-kw.
- Easterville—CBWHT-2, Ch. 11, CBC (CBWT, Winnipeg) 8.9 w.
- Fairford—CBWGT-2, Ch. 7, CBC (CBWT, Winnipeg) 2-kw.
- Fisher Branch—CBWGT, Ch. 10, CBC (CBWT, Winnipeg) 27.4-kw.
- Fisher Branch—CKYA-TV, Ch. 8, Moffat Communications Ltd. (CKY-TV, Winnipeg) 31-kw.

Canadian TV Stations—Manitoba

Flin Flon—CBWFT-2, Ch. 3, CBC (CBWFT, Winnipeg) 68 w.
Flin Flon—CBWBT, Ch. 10, CBC (CBWT, Winnipeg) 7.8-kw.
Flin Flon—CKYF-TV, Ch. 13, Moffat Communications Ltd. (CKY-TV, Winnipeg) 1.04-kw.
Gillam—CBWLT, Ch. 8, CBC (CBWT, Winnipeg) 5 w.
Gods Lake Narrows—CBWXT, Ch. 13, CBC (CBWT, Winnipeg) 2.4-kw.
Grand Rapids—CBWHT, Ch. 8, CBC (CBWT, Winnipeg) 5 w.
Indian Lake—New, Ch. 10, CBC (CBWT, Winnipeg).
Jackhead—CBWGT-1, Ch. 5, CBC (CBWT, Winnipeg via CBWGT, Fisher Branch) 3.4-kw.
Lac du Bonnet—CBWTF-2, Ch. 4, CBC (CBWT, Winnipeg) 8.4-kw.
Leaf Rapids—CBWQT, Ch. 13, CBC (CBWT, Winnipeg) 260 w.
Limestone—CHTV-TV-3, Ch. 10, Gary H. Shapera (CBWLT, Gillam) 5 w.
Little Grand Rapids—CBWZT, Ch. 9, CBC (CBWT, Winnipeg) 230 w.
Long Spruce—CHTV-TV-2, Ch. 12, Gary H. Shapera (CBWLT, Gillam) 5 w.
Lynn Lake—CBWRT, Ch. 8, CBC (CBWT, Winnipeg) 8.9 w.
Mafeking—CBWYT, Ch. 2, CBC (CBWT, Winnipeg via CBWST, Dauphin) 4-kw.
Manigotagan—CBWGF-3, Ch. 22, CBC (CBWT, Winnipeg) 151 w.
McCreary—CKX-TV-3, Ch. 11, Western Manitoba Bcstrs. Ltd. (CKX-TV, Brandon) 31.8-kw.
McCusker Lake—CBWUT, Ch. 10, CBC (CBWT, Winnipeg) 240 w.
Mellia—CKX-TV-2, Ch. 9, Western Manitoba Bcstrs. Ltd. (CKX-TV, Brandon) 188 w.
Moose Lake—CBWIT-1, Ch. 9, CBC (CBWT, Winnipeg via CBWIT, The Pas) 8.9 w.
Nelson House—CBWPT, Ch. 11, CBC (CBWT, Winnipeg) 8.9 w.
Norway House—CBWOT, Ch. 9, CBC (CBWT, Winnipeg) 8.9 w.
Oak Lake—CBWFT-12, Ch. 32, CBC (CBWFT Winnipeg) 21.5-kw.
Oxford House—CBWVT, Ch. 8, CBC (CBWT, Winnipeg) 8.9 w.
Pikwitonei—CFPM-TV-1, Ch. 12, PIK TV Assn. (CBWTT, Thompson) 5 w.
Pine Falls—CBWFT-6, Ch. 11, CBC (CBWFT, Winnipeg) 1.5-kw.
Piney—CBWTF-3, Ch. 29, CBC (CBWT, Winnipeg) 25-kw.
Poplar River—CBDI-TV, Ch. 13, CBC (CBMT, Montreal, P.Q., via satellite) 10 w.
Pukatawagan—CBWBT-1, Ch. 11, CBC (CBWT, Winnipeg via CBWBT-2, Island Falls) 8.9 w.
St. Lazare—CBWFT-3, Ch. 13, CBC (CBWFT, Winnipeg) 8.9 w.
Ste. Rose du Lac—CBWFT-4, Ch. 3, CBC (CBWFT, Winnipeg) 1.209-kw.
Shamattawa—CBDG-TV, Ch. 9, CBC (CBNT, St. John's, Nfld., via satellite) 10 w.
Sherridon—CJSM-TV-1, Ch. 5, Sherridon TV Committee (CBWBT, Flin Flon) 5 w.
Snow Lake—CBWKT, Ch. 8, CBC (CBWT, Winnipeg) 5 w.
Snow Lake—CKYS-TV, Ch. 11, Moffat Communications Ltd. (CKY-TV, Winnipeg) 19.2 w.
South Indian Lake—CBWQT-1, Ch. 10, CBC (CBWT, Winnipeg via CBWQT, Leaf Rapids) 8.9 w.
The Pas—CBWIT, Ch. 7, CBC (CBWT, Winnipeg) 288 w.
The Pas—CBWFT-1, Ch. 6, CBC (CBWFT, Winnipeg) 68 w.
The Pas—CKYP-TV, Ch. 12, Moffat Communications Ltd. (CKY-TV, Winnipeg) 1.07-kw.
Thicket Portage—CJTM-TV-1, Ch. 4, Thicket Portage TV Assn. (CBWTT, Thompson) 5 w.
Thompson—CBWFT-5, Ch. 5, CBC (CBWFT, Winnipeg) 72 w.
Thompson—CBWTT, Ch. 7, CBC (CBWT, Winnipeg) 296 w.
Thompson—CKYT-TV, Ch. 9, Moffat Communications Ltd. (CKY-TV Winnipeg) 1.1-kw.
Waasagomach—CBWWT, Ch. 9, CBC (CBWT, Winnipeg) 3.4-kw.
Wabowden—CBWMT, Ch. 10, CBC (CBWT, Winnipeg) 8.9 w.

MARITIME PROVINCES

CBAFT

Moncton, N.B.

(Ch. 11)

French Outlet

Network Service: SRC.

Licensee: Societe Radio-Canada, 1500 Bronson Ave., Ottawa, Ont.

Studio: 250 Archibald St., Box 950, Moncton, N.B. E1C 8N8.

Telephone: 506-853-3061. Telax: 014-2284.

Technical Facilities: Channel No. 11 (198-204 MHz). Authorized power: 325-kw visual, 65-kw aural. Antenna: 469-ft. above av. terrain, 433-ft. above ground, 1049-ft. above sea level, lat. 46° 08' 41", long. 64° 54' 14".

Transmitter: Lutes Mountain, Westmorland, N.B.

AM Affiliate: CBAF, 5-kw, 1300 kHz (CBC).

Began Operation: Dec. 21, 1959.

Represented (sales) by CBC National Selective Sales (Canada); Canadian Standard Broadcast Sales Inc. (U.S.).

Personnel:

CLAUDE BOURQUE, regional director of French Services, Atlantic Provinces.

CHARLES LEBLANC, manager, film & technical services.

RAYMOND SAVOIE, director of French TV.

MICHEL LeBLANC, regional engineer.

LAETITIA CYR, director of French radio.

LEO CORMIER, manager, communications.

AMOS LANDRY, sales manager.

Rates: Available upon request.

BBM Weekly Reach (Spring 1986): 194,000

CKCW-TV

Moncton, N.B.

(Ch. 2)

(Repeated by: CKCD-TV, Campbellton; KCLFTV-1, Florenceville/Woodstock; CKAM-TV-1, Newcastle; CKAM-TV, North Shore, all N.B.; CFGW-TV-1, Gaspé West; CKMU-TV, Murdochville, both P.Q.)

Network Service: CTV.

Licensee: ATV New Brunswick (div. of CHUM Ltd.), Box 5004, Moncton, N.B. E1C 8R6.

Studio: 191 Halifax St.

Telephone: 506-857-2600.

Technical Facilities: Channel No. 2 (54-60 MHz). Authorized power: 56-kw visual, 9.2-kw aural. Antenna: 1013-ft. above av. terrain, lat. 45° 51' 06", long. 64° 48' 47".

Transmitter: Caledonia Mt., near Rosevale.

News Services: ABC, Geoff Scott Communications, CP & BN.

Ownership: CHUM Ltd. Also owns satellites CKAM-TV, North Shore; CKAM-TV-1, Newcastle & CKCD-TV, Campbellton, all N.B.

Began Operation: Nov. 30, 1954.

Represented (sales) by Alexander, Pearson & Dawson Ltd.

Personnel:

FRED G. SHERRATT, president.
 J. MARVEN NATHANSON, vice president, operations.
 JOHN WOOD, vice president, sales.
 JOE IRVINE, general manager.
 JIM PATTERSON, retail sales supervisor.

Highest 30 Sec. Rate: \$90.

Combination rates: Sold with CJCH-TV, Halifax & CJCB-TV, Sydney as Atlantic Television System.

BBM Weekly Reach (Spring 1986): 729,000

CHSJ-TV

Saint John, N.B.

(Ch. 4)

(Repeated by CHCR-TV Bathurst-Campbellton-Dalhousie; CHSJ-TV-3, Boiestown; CHSJ-TV-1, Bon Accord; CHSJ-TV-2, Doaktown; CHMT-TV, Moncton; CHCN-TV Newcastle-Chatham; CHSJ-TV-4, Parker Ridge, N.B.)

Network Service: CBC.

Licensee: New Brunswick Bcstg. Co. Ltd., 335 Union St., Box 2000, Saint John, N.B. E2L 3T4.

Studio: 335 Union St.

Telephone: 506-632-2222.

Technical Facilities: Channel No. 4 (66-72 MHz). Authorized power: 100-kw visual, 14.4-kw aural. Antenna: 1268-ft. above av. terrain, 144-ft. above ground, 1604-ft. above sea level, lat. 45° 28' 40", long. 62° 14' 02".

Transmitter: Mt. Champlain.

News Services: Broadcast News, Canadian Press.

AM Affiliate: CHSJ, 10-kw, 1150 kHz.

Ownership: New Brunswick Publishing Co. Ltd., 99.9%.

Began Operation: March 22, 1954.

Represented (sales) by Paul Mulvihill & Co. Ltd. (Toronto, Vancouver & Montreal); Brydson Spot Sales Inc. (eastern U.S.); Metro Marketing (western U.S.).

Personnel:

KEN CLARK, president & general manager.
 MEL JOHNSTON, operations manager.
 GARY MURPHY, sales manager.
 WILLIAM SCHOFIELD, chief engineer.
 ROY MAKENNEY, chief accountant.

Highest 30 Sec. Rate (July 1986): \$375.

BBM Weekly Reach (Spring 1986): 728,000

CBHT

Halifax, N.S.

(Ch. 3)

English Outlet

(Repeated by CBHT-14, Aspen; CBHT-18, Blue Mountain; CBHT-9, Caledonia; CBHT-15, Country Harbour Mine; CBHT-7, Digby; CBHT-19, Garden of Eden; CBHT-13, Goshen; CBHT-1, Liverpool; CBHT-12, Lochaber; CBHT-6, Middleton; CBHT-11, Mulgrave; CBHT-5, New Glasgow; CBHT-4, Sheet Harbour; CBHT-2, Shelburne; CBHT-16, Sherbrooke; CBHT-17, Sunnybrae; CBHT-8, Truro; CBHT-10, Weymouth; CBHT-3, Yarmouth, all N.S.)

Network Service: CBC.

Licensee: Canadian Bcstg. Corp., 1500 Bronson Ave., Ottawa, Ont.

Studio: 1840 Bell Rd.

TV & Cable Factbook No. 55

Mailing Address: Box 3000, Halifax, N.S. B3J 3E9.

Telephone: 902-420-8311. Telex: 019-21618.

Technical Facilities: Channel No. 3 (60-66 MHz). Authorized power: 56-kw average visual, 11.2-kw average aural. Antenna: 866-ft. above av. terrain, 650-ft. above ground, 1100-ft. above sea level, lat. 44° 39' 03", long. 63° 39' 28".

Transmitter: Geizer's Hill, NW of city.

News Services: Canadian Press, Broadcast News, UPI.

AM Affiliate: CBH, 10-kw, 860 kHz (CBC).

Began Operation: Dec. 20, 1954.

Represented (sales) by CBC National Selective Sales (Canada); Canadian Standard Broadcast Sales Inc. (U.S.).

Personnel:

BILL DONOVAN, regional director for the Maritime Provinces.
 FRED MATTOCKS, production manager.
 ROY THOMAS, regional manager, communications.
 G. MURRAY, regional sales manager.
 JOHN PARKER, regional engineer.
 SALEEM AHMED, director of TV.
 ROSALEIGH WOODS, manager, TV operations center.

Rates: Available upon request.

BBM Weekly Reach (Spring 1986): 548,000

CJCH-TV

Halifax, N.S.

(Ch. 5)

(Repeated by CJCH-TV-4, Bridgetown; CJCH-TV-1, Canning; CJCH-TV-8, Marinette; CJCH-TV-5, Sheet Harbour; CJCH-TV-2, Truro; CJCH-TV-3, Valley; CJCH-TV-6, West Caledonia; CJCH-TV-7, Yarmouth, all N.S.)

Network Service: CTV.

Licensee: CHUM Ltd., Atlantic Television System Div., 1331 Yonge St., Toronto, Ont. M4T 1Y1.

Studio: 2885 Robie St., Halifax, N.S. B3J 2Z4.

Telephone: 902-453-4000.

Technical Facilities: Channel No. 5 (76-82 MHz). Authorized power: 100-kw visual, 20-kw aural. Antenna: Directional, 822-ft. above av. terrain, 575-ft. above ground, 1025-ft. above sea level, lat. 44° 39' 03", long. 63° 39' 28".

Transmitter: Geizer's Hill, Halifax County.

News Services: Broadcast News, ABC, CTV, ISN, CBS, NBC.

Ownership: CHUM Ltd.

AM Affiliate: CJCH, 25-kw, 920 kHz.

FM Affiliates: CIOO, 100-kw, 100.1 MHz; CJYQ, 25-kw, 93.9 MHz; CKIX, 100-kw, 99.1 MHz.

Began Operation: Jan. 1, 1961.

Represented (sales) by Alexander, Pearson, Dawson Ltd. (Canada).

Personnel:

FRED G. SHERRATT, president.
 J. MARVEN NATHANSON, vice president, operations.
 SUZANNE LYONS, promotions.
 ANDY COBURN, production/operations manager.
 W. A. ROBERT, director of engineering.
 DICK PRAT, director of news & public affairs.
 COLIN A. M. BURNS, general sales manager.

Highest 30 Sec. Rate: \$1065.

Highest 30 Sec. Rate: \$2130 (full ATV system).

BBM Weekly Reach (Spring 1986): 566,000

Canadian TV Stations—Maritime Provinces

CBIT

Sydney, N.S.

(Ch. 5)

English Outlet

(Repeated by CBIT-20, Middle River, N.S.)

Network Service: CBC.

Licensee: Canadian Bcstg. Corp., 1500 Bronson Ave., Ottawa, Ont.

Studio: 285 Alexandra St., Box 700, Sydney, N.S. B1P 6H7.

Telephone: 902-539-5050. Telex: 019-35109.

Technical Facilities: Channel No. 5 (76-82 MHz). Authorized power: 54-kw visual, 10.8-kw aural. Antenna: 468-ft. above av. terrain, 342-ft. above ground, 642-ft. above sea level, lat. 46° 05' 40"; long. 60° 08' 55".

Transmitter: 3.5 miles NE of Sydney, N.S.

AM Affiliate: CBI, 10-kw, 1140 kHz.

FM Affiliate: CBI-FM, 100-kw, 105 MHz.

Began Operation: Sept. 26, 1972.

Represented (sales) by CBC National Selective Television Sales (Canada); Canadian Standard Broadcast Sales Inc. (U.S.).

Personnel:

BRUCE TAYLOR, location manager.
J. COLUMBUS, senior news editor.

Rates: Available upon request.

BBM Weekly Reach (Spring 1986): 167,000

CJCB-TV

Sydney, N.S.

(Ch. 4)

(Repeated by CJCB-TV-2, Antigonish; CJCB-TV-5, Bay St. Lawrence; CJCB-TV-3, Dingwall; CJCB-TV-1, Inverness; CJCB-TV-4, New Glasgow; CJCB-TV-6, Port Hawkesbury, all N.S.)

Network Service: CTV.

Licensee: ATV (Cape Breton) Div. of CHUM Ltd.

Studio: Hardwood Hill, Box 469, B1P 6H5.

Telephone: 902-562-5511. Telex: 019-35195.

Technical Facilities: Channel No. 4 (66-72 MHz). Authorized power: 180-kw visual, 108-kw aural. Antenna: 399-ft. above av. terrain, 300-ft. above ground, 525-ft. above sea level, lat. 46° 07' 19"; long. 60° 10' 26".

Transmitter: 1283 George St., Sydney, N.S.

Ownership: CHUM Ltd.

Began Operation: Sept. 30, 1954.

Represented (sales) by J.M.I. Communications Group (U.S.); Alexander, Pearson & Dawson Inc. (Canada).

Personnel:

F. G. SHERRATT, president.
KENNETH M. BOYCE, general manager.
E. K. WILLIAMS, traffic & continuity.
EDGAR J. BENNETT, chief engineer.
BILL HOLMES, director of operations.

Rates: On request.

BBM Weekly Reach (Spring 1986): 209,000

CBCT

Charlottetown, P.E.I.

(Ch. 13)

English Outlet

(Repeated by CBCT-2, Elmira; CBCT-1, St. Edward, both P.E.I.).

Network Service: CBC.

Licensee: Canadian Bcstg. Corp., 1500 Bronson Ave., Ottawa, Ont.

Studio: 430 University Ave., Box 2230, Charlottetown C1A 8B9.

Telephone: 902-892-3591. Telex: 014-44176.

Technical Facilities: Channel No. 13 (210-216 MHz). Authorized power: 178-kw visual, 35.8-kw aural. Antenna: Directional, 918-ft. above av. terrain, 580-ft. above ground, 935-ft. above sea level, lat. 46° 12' 44"; long. 63° 20' 32".

Transmitter: Churchill, P.E.I.

FM Affiliate: CBCT-FM, 93.5-kw, 96.9 MHz.

Began Operation: July 1, 1956. Purchased by CBC Aug. 1, 1968.

Represented (sales) by CBC National Selective Sales (Canada); Canadian Standard Broadcast Sales Inc. (U.S.).

Personnel:

PATRICK REILLY, location manager.
HEATHER BOYCE-MacLEAN, sales representative.
W. COOPER, senior news editor.
JOHN DIXON, technical supervisor.
JOHN A. STEWART, supervisor, program operations.

Rates: Available upon request.

BBM Weekly Reach (Spring 1986): 169,000

MARITIME PROVINCES REPEATER STATIONS

Allardville, N.B.—New, Ch. 3, CBC (CBAFT, Moncton, N.B.).

Antigonish, N.S.—CJCB-TV-2, Ch. 9, ATV Cape Breton (CJCB-TV-1, Inverness, N.S.) 140-kw.

Aspen, N.S.—CBHT-14, Ch. 5, CBC (CBHT-11, Mulgrave) 95 w.

Bathurst-Campbellton-Oakhouse, N.B.—CHCR-TV, Ch. 4, New Brunswick Bcstg. Co. Ltd. (CHSJ-TV, Saint John, N.B.) 25.12-kw.

Bay St. Lawrence, N.S.—CJCB-TV-5, Ch. 7, ATV Cape Breton (CJCB-TV, Sydney) 1 w.

Bay St. Lawrence, N.S.—CBIT-17, Ch. 13, CBC (CBHT, Halifax, N.S.) 5 w.

Blackville, N.B.—CKAM-TV-3, Ch. 9, ATV New Brunswick (CKAM-TV, North Shore) 5 w.

Blue Mountain, N.S.—CBHT-18, Ch. 5, CBC (CBHT-11, Mulgrave) 16.2 w.

Boiestown, N.B.—CKLT-TV-2, Ch. 7, ATV New Brunswick (CKAM-TV, North Shore) 5 w.

Boiestown, N.B.—CHSJ-TV-3, Ch. 8, New Brunswick Bcstg. Co. Ltd. (CHSJ-TV, Saint John) 5 w.

Bon Accord, N.B.—CHSJ-TV-1, Ch. 6, New Brunswick Bcstg. Co. Ltd. (CHSJ-TV, Saint John, N.B.) 54.7-kw.

Bridgetown, N.S.—CJCH-TV-4, Ch. 13, ATV System (CJCH-TV-1, Canning) 58 w.

Caledonia, N.S.—CBHT-9, Ch. 2, CBC (CBHT-1, Liverpool, N.S.) 226-kw.

Campbellton, N.B.—CKCD-TV, Ch. 7, ATV New Brunswick (CKAM-TV, North Shore, N.B.) 920 w.

Campbellton, N.B.—CBAFT-7, Ch. 9, CBC (CBAFT, Moncton, N.B.) 29-kw.

Canning, N.S.—CJCH-TV-1, Ch. 10, ATV System (CJCH-TV, Halifax, N.S.) 18-kw.

Charlottetown, P.E.I.—CBAFT-5, Ch. 31, CBC (CBAFT, Moncton, N.B.) 100-kw.

Charlottetown, P.E.I.—CKCW-TV-1, Ch. 8, ATV New Brunswick (CKCW-TV, Moncton, N.B.) 14.5-kw.

Chatham, N.B.—CKAM-TV-2, Ch. 10, ATV New Brunswick (CKAM-TV, North Shore) 5 w.

Cheticamp, N.S.—CBIT-2, Ch. 2, CBC (CBHT, Halifax, N.S.) 2.47-kw.
 Cheticamp, N.S.—CBHFT-4, Ch. 10, CBC (CBAFT, Moncton, N.B.) 7.9-kw.
 Country Harbour Mine, N.S.—CBHT-15, Ch. 6, CBC (CBHT-11, Mulgrave) 29.5 w.
 Digby, N.S.—CBHT-7, Ch. 52, CBC (CBHT-6, Middleton, N.S.) 3.14-kw.
 Digby, N.S.—CBHFT-6, Ch. 58, CBC (CBHFT-5, Middleton, N.S.) 3.1-kw.
 Dingwall, N.S.—CJCB-TV-3, Ch. 9, ATV Cape Breton (CJCB-TV, Sydney) 5 w.
 Dingwall, N.S.—CBIT-16, Ch. 12, CBC (CBHT, Halifax, N.S.) 48 w.
 Doaktown, N.B.—CKAM-TV-4, Ch. 10, ATV New Brunswick (CKAM-TV, North Shore) 5 w.
 Doaktown, N.B.—CHSJ-TV-2, Ch. 8, CBC (CHSJ-TV, Saint John) 19 w.
 Edmundston, N.B.—CBAFT-2, Ch. 13, CBC (CBAFT, Moncton) 8.5-kw.
 Edmundston, N.B.—CIMFTV-1, Ch. 4, Marc Simard (CFCM-TV, Quebec City) 1.22-kw.
 Elmira, P.E.I.—CBCF-2, Ch. 11, CBC (CBCT, Charlottetown, P.E.I.) 462 w.
 Florenceville/Woodstock, N.B.—CKLFTV-1, Ch. 3, ATV New Brunswick (CKCW-TV, Moncton, N.B.) 19-kw.
 Fredericton/St. John, N.B.—CBAFT-1, Ch. 5, CBC (CBAFT, Moncton) 33.6-kw.
 Garden of Eden, N.S.—CBHT-19, Ch. 17, CBC (CBHT-11, Mulgrave) 350 w.
 Goshen, N.S.—CBHT-13, Ch. 2, CBC (CBHT-11, Mulgrave) 8.9 w.
 Grand Falls, N.B.—CBAFT-4, Ch. 12, CBC (CBAFT, Moncton) 10 w.
 Halifax, N.S.—CBHFT, Ch. 13, CBC (CBAFT, Moncton, N.B.) 1.29-kw.
 Ingonish, N.S.—CBIT-15, Ch. 2, CBC (CBHT, Halifax, N.S.) 5 w.
 Inverness, N.S.—CJCB-TV-1, Ch. 6, ATV Cape Breton (CJCB-TV, Sydney, N.S.) 9.4-kw.
 Inverness, N.S.—CBIT-19, Ch. 8, CBC (CBHT, Halifax, N.S.) 730 w.
 Kedgwick, N.B.—CBAFT-9, Ch. 44, CBC (CBAFT, Moncton, N.B.) 100 w.
 Kedgwick, N.B.—CHAU-TV-11, Ch. 2, Television de la Baie des Chaleurs Inc. (CHAU-TV, Carleton, P.Q.) 5 w.
 Liverpool, N.S.—CBHT-1, Ch. 12, CBC (CBHT, Halifax) 970 w.
 Lochaber, N.S.—CBHT-12, Ch. 33, CBC (CBHT-11, Mulgrave) 100 w.
 Mabou, N.S.—CBIT-4, Ch. 10, CBC (CBIT-19, Inverness, N.S.) 28 w.
 Marinette, N.S.—CJCH-TV-8, N.A., ATV System (CJCH-TV, Halifax).
 Margaree, N.S.—CBIT-5, Ch. 8, CBC (CBIT-2, Cheticamp) 40 w.
 Middle River—CBIT-20, Ch. 11, CBC (CBIT, Sydney) 10 w.
 Middleton, N.S.—CBHT-6, Ch. 8, CBC (CBHT, Halifax) 17.2-kw.
 Middleton, N.S.—CBHFT-5, Ch. 46, CBC (CBAFT, Moncton, N.B.) 120-kw.
 Moncton, N.B.—CHMTV, Ch. 7, New Brunswick Bcstg. Co. Ltd. (CHSJ-TV, Saint John, N.B.) 325-kw.
 Mulgrave, N.S.—CBHT-11, Ch. 12, CBC (CBHT, Halifax, N.S.) 129-kw.
 Mulgrave, N.S.—CBHFT-2, Ch. 7, CBC (CBAFT, Moncton, N.B.) 106-kw.
 Neguac, N.B.—CBAFT-3, Ch. 3, CBC (CBAFT, Moncton) 53-kw.
 Newcastle, N.B.—CKAM-TV-1, Ch. 10, ATV New Brunswick (CKCW-TV Moncton) 5 w.
 Newcastle-Chatham, N.B.—CHCN-TV, Ch. 6, New Brunswick Bcstg. Co. Ltd. (CHSJ-TV, Saint John, N.B.) 7.66-kw.
 New Glasgow, N.S.—CBHT-5, Ch. 4, CBC (CBHT, Halifax, N.S.) 479 w.
 New Glasgow, N.S.—CJCB-TV-4, Ch. 2, ATV Cape Breton (CJCB-TV, Sydney) 5 w.
 New Glasgow, N.S.—CBHFT-7, Ch. 15, CBC (CBAFT, Moncton, N.B.) 6.4-kw.
 North Shore, N.B.—CKAM-TV, Ch. 12, ATV New Brunswick (CKCW-TV, Moncton, N.B.) 130-kw.
 Northeast Margaree, N.S.—CBIT-6, Ch. 13, CBC (CBIT-2, Cheticamp) 68 w.
 Parker Ridge, N.B.—CHSJ-TV-4, Ch. 69, New Brunswick Bcstg. Co. Ltd. (CHSJ-TV, Saint John) 5 w.
 Pleasant Bay, N.S.—CBIT-3, Ch. 8, CBC (CBIT-2, Cheticamp) 55 w.

Port Hawkesbury, N.S.—CJCB-TV-6, Ch. 3, ATV Cape Breton (CJCB-TV, Sydney) 5.6-kw.
 St. Edward/St. Louis, P.E.I.—CBAFT-6, Ch. 9, CBC (CBAFT, Moncton, N.B.) 100 w.
 St. Edward/St. Louis, P.E.I.—CBCF-1, Ch. 4, CBC (CBCT, Charlottetown, P.E.I.) 258 w.
 Saint John, N.B.—CKLTV, Ch. 9, ATV New Brunswick (CKCW-TV, Moncton, N.B.) 325-kw.
 St. QuentIn, N.B.—CBAFT-8, Ch. 21, CBC (CBAFT-9, Kedgwick, N.B.) 100 w.
 St. QuentIn, N.B.—CHAU-TV-2, Ch. 9, Television de la Baie des Chaleurs Inc. (CHAU-TV, Carleton, P.Q.) 5 w.
 Sheet Harbour, N.S.—CBHT-4, Ch. 11, CBC (CBHT, Halifax) 8.9-kw.
 Sheet Harbour, N.S.—CJCH-TV-5, N.A., ATV System (CJCH-TV, Halifax).
 Shelburne, N.S.—CBHT-2, Ch. 7, CBC (CBHT, Halifax) 8.4-kw.
 Sherbrooke, N.S.—CBHT-16, Ch. 4, CBC (CBHT-11, Mulgrave) 8.9 w.
 Sunnybrae, N.S.—CBHT-17, Ch. 6, CBC (CBHT-11, Mulgrave) 16.2 w.
 Sydney, N.S.—CBHFT-3, Ch. 13, CBC (CBHFT-2, Mulgrave) 4.5-kw.
 Truro, N.S.—CJCH-TV-2, Ch. 12, ATV System (CJCH-TV, Halifax) 10 w.
 Truro, N.S.—CBHT-8, Ch. 55, CBC (CBHT, Halifax) 5.5-kw.
 Valley, N.S.—CJCH-TV-3, Ch. 12, ATV System (CJCH-TV, Halifax) 10 w.
 West Caledonia, N.S.—CJCH-TV-6, Ch. 6, ATV System (CJCH-TV, Halifax, N.S.) 100-kw.
 Weymouth, N.S.—CBHT-10, Ch. 24, CBC (CBHT-7, Digby, N.S.) 100 w.
 Weymouth, N.S.—CBHFT-8, Ch. 34, CBC (CBHFT-6, Digby, N.S.) 100 w.
 Whycoomagh, N.S.—CBIT-18, Ch. 10, CBC (CBIT-19 Inverness) 99 w.
 Yarmouth, N.S.—CJCH-TV-7, Ch. 40, ATV System (CJCH-TV, Halifax) 36-kw.
 Yarmouth, N.S.—CBHT-3, Ch. 11, CBC (CBHT, Halifax) 15.7-kw.
 Yarmouth, N.S.—CBHFT-1, Ch. 3, CBC (CBAFT, Moncton, N.B.) 1.9-kw.

NEWFOUNDLAND

CBYT

Corner Brook

(Ch. 5)

English Outlet

(Repeated by CBYT-3, Bonne Bay; CBYT-6, Cow Head; CBYAT, Deer Lake; CBYT-12, Gillams; CBYT-10, Harbour Le Cou; CBYT-9, Hawkes Bay; CBYT-2, Irishtown; CBYT-13, Lark Harbour; CBYT-4, Port aux Basques; CBYT-8, Portland Creek; CBYT-11, Rose Blanche; CBYT-5, St. Andrews; CBYT-1, Stephenville; CBYT-7, Trout River; CBYT-14, York Harbour, all Nfld.)

Network Service: CBC.

Licensee: Canadian Bcstg. Corp., 1500 Bronson Ave., Ottawa, Ont.

Studio: 162 Premier Dr., Corner Brook.

Mailing Address: Box 610, Corner Brook, Nfld. A2H 6G1.

Telephone: 709-634-3141. Telex: 016-44222.

Technical Facilities: Channel No. 5 (76-82 MHz). Authorized power: 10.6-kw visual, 2.12-kw aural. Antenna: 490-ft. above av. terrain, 283-ft. above ground, 1273-ft. above sea level, lat. 48° 56' 01", long. 57° 58' 04".

Transmitter: Hospital Hill.

AM Affiliate: CBY, 10-kw, 990 kHz.

Began Operation: June 17, 1959.

Represented (sales) by CBC National Selective Sales (Canada); Canadian Standard Broadcast Sales Inc. (U.S.).

Canadian TV Stations—Newfoundland

Personnel:

A. GREER, location manager.
G. KENNY, sales representative.
P. O'BRIEN, technical manager.
GERALD B. BASHA, executive producer, TV news & current affairs.
JOHN PENNEY, senior news editor.

Rates: Available upon request.

BBM Weekly Reach (Spring 1986): 82,000

CJWN-TV

Corner Brook

(Ch. 10)

(Satellite rebroadcasting station of CJON-TV, St. John's, Nfld.)

Network Service: CTV, same as CJON-TV, St. John's.

Licensee: Newfoundland Broadcasting Co. Ltd., 446 Logy Bay Rd., Box 2020, St. John's.

Studio: St. John's, Nfld.

Technical Facilities: Channel No. 10 (192-198 MHz). Authorized power: 1-kw visual, 0.25-kw aural. Antenna: Directional, 250-ft. above av. terrain, 249-ft. above ground, 924-ft. above sea level, lat. 48° 56' 55", long. 57° 58' 23".

Transmitter: The Hill, Corner Brook, West.

Ownership: Same as CJON-TV, St. John's, Nfld.

Began Operation: Dec. 23, 1974.

Represented (sales) by All-Canada Radio & Television Ltd.

Personnel:

J. BLACKWOOD, vice president, sales.

Highest 30 Sec. Rate: \$280.

BBM Weekly Reach (Spring 1986): 65,000

CFLA-TV

Goose Bay

(Ch. 8)

Network Service: CBC.

Licensee: Canadian Bcstg. Corp., 1500 Bronson Ave., Ottawa, Ont.

Telephone: 709-896-2911. Telex: 016-2236.

Mailing Address: Box 3015, Station B, Happy Valley-Goose Bay, Labrador AOP 1E0.

Technical Facilities: Channel No. 8 (180-186 MHz). Authorized power: 0.87-kw visual, 0.43-kw aural. Antenna: 650-ft. above av. terrain, lat. 53° 17' 57", long. 60° 32' 16".

Transmitter: 5-mi. W of Happy Valley, Nfld.

FM Affiliate: CFGB-FM, 1-kw, 89.5 MHz.

Began Operation: Oct. 29, 1956 as an American Forces station. Acquired by CBC July 1, 1973.

Personnel:

CHARLIE VEITCH, manager, Labrador operations.
JOSEPH SMITH, supervisor of transmitters.

Rates: Available upon request.

BBM Weekly Reach (Spring 1986): 6,000

CBNLT

Labrador City/Wabush

(Ch. 13)

Network Service: CBC.

Licensee: Canadian Bcstg. Corp., 1500 Bronson Ave., Ottawa, Ont.

Studio & Transmitter: Carol Dr., Labrador City.

Mailing address: Box 576, Labrador City, Nfld. A2V 2L3.

Telephone: 709-944-3616. Telex: 016-2245.

Technical Facilities: Channel No. 13 (210-216 MHz). Authorized power: 0.59-kw visual, 0.295-kw aural. Antenna: Directional, minus 109-ft. above av. terrain, 102-ft. above ground, 2002-ft. above sea level, lat. 52° 56' 41", long. 66° 54' 11".

AM Affiliate: CBDQ, 1-kw, 1490 kHz.

Began Operation: Oct. 1965. Acquired by CBC, Nov. 7, 1973.

Personnel:

CHARLIE VEITCH, manager, Labrador operations.

Rates: Available upon request.

BBM Weekly Reach (Spring 1986): 15,000

CBNT

St. John's

(Ch. 8)

English Outlet

(Repeated by CBNAT-1, Baie Verte; CBNAT-2, Buchans; CBNT-10, Clarendville; CBNAT, Grand Falls; CBNT-3, Marystown; CBNAT-5, Millertown; CBNT-2, Placentia; CBNT-1, Port Rexton; CBNT-4, St. Albans; CBNAT-4, St. Anthony; 52 others, all Nfld.)

Network Service: CBC.

Licensee: Canadian Bcstg. Corp., 1500 Bronson Ave., Ottawa, Ont.

Studio: 95 University Ave.

Mailing Address: Box 12010, Station A, St. John's, Nfld. A1B 3T8.

Offices: 29-31 Pippy Place, St. John's, Nfld.

Telephone: 709-737-4140. Telex: 016-4590.

Technical Facilities: Channel No. 8 (180-186 MHz). Authorized power: 196-kw av. visual, 39.2-kw av. aural. Antenna: Directional, 855-ft. above av. terrain, 369-ft. above ground, 831-ft. above sea level, lat. 47° 32' 04", long. 52° 47' 25".

Transmitter: Kenmount Hill, W of St. John's.

AM Affiliate: CBN, 10-kw, 640 kHz.

FM Affiliate: CBN-FM, 100-kw, 106.9 MHz.

Began Operation: Oct. 1, 1964.

Represented (sales) by CBC National Selective TV Sales (Canada); Canadian Standard Broadcast Sales Inc. (U.S.)

Personnel:

J. POWER, regional director for Province of Newfoundland.
JOHN FARRELL, regional sales manager.
CHARLOTTE O'DEA, regional manager of communications.
JIM BYRD, director of television.
RICH KNOWLES, manager, regional engineering.
D. SINNOTT, TV production manager.
M. FITZPATRICK, manager of technical services, TV.
ED COADY, area producer, news & information programming.

Rates: Available upon request.

BBM Weekly Reach (Spring 1986): 431,000

CJON-TV

St. John's

(Ch. 6)

(Repeated by CJAP-TV, Argentia; CJWB-TV, Bonavista; CJWN-TV, Corner Brook; CJOX-TV-1, Grand Bank; CJCN-TV Grand Falls; CJMA-TV, Marystown; CJRR-TV, Red Rocks; CJSV-TV, Stephenville & other low-power stations, all Nfld.)

Network Service: CTV.

Licensee: Newfoundland Broadcasting Co. Ltd., Logy Bay Rd., Box 2020, St. John's, Nfld. A1C 5S2.

Studio: CJON Television Bldg., Logy Bay Rd.

Telephone: 709-722-5015. **Telex:** 016-3155.

Technical Facilities: Channel No. 6 (82-88 MHz). Authorized power: 110-kw visual, 22.5-kw aural. Antenna: Directional, 594-ft. above av. terrain, 300-ft. above ground, 980-ft. above sea level, lat. 47° 32' 08", long. 52° 48' 41".

Transmitter: South Side Hills, 2-mi. from city.

News Services: Broadcast News, CTV News, FM News, NBC News.

Ownership: G. W. Stirling, chairman & president.

Represented (sales) by: All-Canada Radio & Television Ltd.

Personnel:

- G. W. (GEOFF) STIRLING, chairman of the board & president.
- ED BRANTON, vice president, finance & general manager.
- WARREN CHURCHILL, vice president, programming & station manager.
- JEFF BLACKWOOD, vice president, sales.
- JACK HEANEY, director of engineering.
- RALPH PURCHASE, traffic coordinator.

Highest 30 Sec. Rate (Sept. 1, 1985): \$470.

BBM Weekly Reach (Spring 1986): 339,000

NEWFOUNDLAND REPEATER STATIONS

- Aquaforte—CFAQ-TV, Ch. 10, Aquaforte TV Tower Assn. (CJON-TV, St. John's) 8.9 w.
- Argentia—CJAP-TV, Ch. 3, Newfoundland Bcstg. Co. Ltd. (CJON-TV, St. John's) 14-kw.
- Baie Verte—CBNAT-1, Ch. 3, CBC (CBNAT, Grand Falls) 3.4-kw.
- Bay l'Argent—CBNT-27, Ch. 8, CBC (CBNT-3, Marystown) 9 w.
- Bay l'Argent/Fortune Bay—CHBL-TV, Ch. 10, Keith Osborne (CJON-TV, St. John's) 8.9 w.
- Belleoram—CBNT-23, Ch. 7, CBC (CBNT-3, Marystown) 23 w.
- Belleoram/Fortune Bay—CJBM-TV, Ch. 11, Phillip Grandy (CJON-TV, St. John's) 5 w.
- Bonavista—CJWB-TV, Ch. 10, Newfoundland Bcstg. Co. Ltd. (CJON-TV, St. John's) 12.7-kw.
- Bonne Bay—CBYT-3, Ch. 2, CBC (CBYT, Corner Brook) 1.8-kw.
- Brent's Cove—CBNAT-18, Ch. 10, CBC (CBNAT-1, Baie Verte) 5 w.
- Buchans—CBNAT-2, Ch. 13, CBC (CBNAT-5, Millertown) 9.2 w.
- Cape Broyle—CHCB-TV-1, Ch. 3, The Cape Broyle TV Improvement Assn. (CBNT, St. John's) 5 w.
- Cape Broyle—CJBL-TV, Ch. 13, The Cape Broyle TV Improvement Assn. (CJON-TV, St. John's) 5 w.
- Carmanville—CBNAT-7, Ch. 7, CBC (CBNAT, Grand Falls) 1.9-kw.
- Cartwright—CBNT-21, Ch. 9, CBC (CBNAT-10, Fox Harbour) 48.7 w.

- Churchill Falls—CBNLT-1, Ch. 9, CBC (CBNLT, Labrador City/Wabush) 11.5 w.
- Churchill Falls—CBST-4, Ch. 13, CBC (CBST, Sept-Iles) 11.5 w.
- Clareville—CJCV-TV, Ch. 10, Newfoundland Bcstg. Co. Ltd. (CJON-TV, St. John's) 5 w.
- Clareville—CBNT-10, Ch. 7, CBC (CBNT-1, Port Rexton) 350 w.
- Coachman's Cove—CBNAT-16, Ch. 8, CBC (CBNAT-1, Baie Verte) 5 w.
- Come-by-Chance—CICH-TV-2, Ch. 11, Come-by-Chance Community TV Assn. (CBNT, St. John's) 5 w.
- Come-by-Chance—CJCO-TV, Ch. 4, Come-by-Chance Community TV Assn. (CJON-TV, St. John's) 5 w.
- Conche—CBNAT-8, Ch. 12, CBC (CBNAT-1, Baie Verte) 296 w.
- Cow Head—CBYT-6, Ch. 8, CBC (CBYT-3, Bonne Bay) 4.3-kw.
- Dear Lake—CBYAT, Ch. 12, CBC (CBYT, Corner Brook) 510 w.
- Dear Lake—CJLW-TV, Ch. 7, Newfoundland Bcstg. Co. Ltd. (CJWN-TV, Corner Brook) 5 w.
- Elliston—CBNT-7, Ch. 4, CBC (CBNT-1, Port Rexton) 40 w.
- Fermeuse—CJFR-TV, Ch. 13, Fermeuse TV Improvement Assn. (CJON-TV, St. John's) 5 w.
- Fermeuse—CBNT-5, Ch. 11, CBC (CBNT, St. John's) 38 w.
- Ferryland—CFFE-TV, Ch. 12, Jerome Curran (CJON-TV, St. John's) 8.9 w.
- Ferryland—CBNT-38, Ch. 4, CBC (CBNT, St. John's) 5 w.
- Fleur de Lys—CBNAT-20, Ch. 5, CBC (CBNAT-1, Baie Verte) 5 w.
- Fogo Island—CBNAT-6, Ch. 2, CBC (CBNAT, Grand Falls) 24 w.
- Fortune—CBNT-33, Ch. 9, CBC (CBNT-3, Marystown) 5 w.
- Fox Harbour—CBNAT-10, Ch. 7, CBC (CBNAT-4, St. Anthony) 10-kw.
- Gambo/Middle Brook—CBNT-14, Ch. 8, CBC (CBNT-13, Glovertown) 18 w.
- Gander—CJGN-TV, Ch. 2, Newfoundland Bcstg. Co. Ltd. (CJON-TV, St. John's) 5 w.
- Gillams—CBYT-12, Ch. 13, CBC (CBYT, Corner Brook) 29 w.
- Glovertown—CBNT-13, Ch. 3, CBC (CBNT-1, Port Rexton) 30 w.
- Grand Bank—CJOX-TV-1, Ch. 2, Newfoundland Bcstg. Co. Ltd. (CJON-TV, St. John's) 4.67-kw.
- Grand Falls—CBNAT, Ch. 11, CBC (CBNT, Grand Falls) 317-kw.
- Grand Falls—CJCN-TV, Ch. 4, Newfoundland Bcstg. Co. Ltd. (CJON-TV, St. John's) 55-kw.
- Hampden—CBNAT-23, Ch. 13, CBC (CBNAT-1, Baie Verte) 153 w.
- Harbour Breton—CBNT-22, Ch. 13, CBC (CBNT-3, Marystown) 14.4 w.
- Harbour Breton—CFHB-TV, Ch. 10, Bernice Strickland (CJOX-TV, Grand Bank) 5 w.
- Harbour Le Cou—CBYT-10, Ch. 5, CBC (CBYT-11, Rose Blanche) 5.5 w.
- Harbour Mille—CBNT-29, Ch. 13, CBC (CBNT-3, Marystown) 9.4 w.
- Harbour Round—CBNAT-19, Ch. 12, CBC (CBNAT-1, Baie Verte) 5 w.
- Hawkes Bay—CBYT-9, Ch. 4, CBC (CBYT-8, Portland Creek) 1.1-kw.
- Hermitage—CBNT-24, Ch. 4, CBC (CBNT-3, Marystown) 6.4-kw.
- Hickman's Harbour—CBNT-18, Ch. 4, CBC (CBNT-10, Clareville) 40 w.
- Hopedale—CBNHT, Ch. 9, CBC (CBNT, St. John's) 26 w.
- Irishtown—CBYT-2, Ch. 7, CBC (CBYT, Corner Brook) 30 w.
- Irishtown—CJWN-TV-6, Ch. 3, Newfoundland Bcstg. Co. Ltd. (CJON-TV, St. John's) 5 w.
- Labrador City/Wabush—CBST-3, Ch. 11, CBC (CBST, Sept-Iles) 214 w.
- La Scie—CJLTV, Ch. 7, La Scie Community TV Ltd. (CJON-TV, St. John's) 5 w.
- La Scie—CBNAT-21, Ch. 9, CBC (CBNAT-1, Baie Verte) 5 w.
- Lamaline—CBNT-35, Ch. 18, CBC (CBNT-3, Marystown) 6.4-kw.
- Lark Harbour—CBYT-13, Ch. 3, CBC (CBYT, Corner Brook) 27 w.
- Lawn—CBNT-36, Ch. 6, CBC (CBNT-35, Lamaline) 40 w.
- Lawn—CJLN-TV, Ch. 10, Newfoundland Bcstg. Co. Ltd. (CJON-TV, St. John's) 60 w.

Canadian TV Stations—Newfoundland

Little Hearts Ease—CBNT-8, Ch. 11, CBC (CBNT, St. John's) 20.8 w.
 Lord's Cove—CBNT-34, Ch. 9, CBC (CBNT-3, Marystown) 45 w.
 Lumsden—CBNT-20, Ch. 12, CBC (CBNT-9, Wesleyville) 43 w.
 Makkovik—CBNMT, Ch. 9, CBC (CBNT, St. John's, via satellite) 28 w.
 Marystown—CBNT-3, Ch. 5, CBC (CBNT-2, Placentia) 22.5-kw.
 Marystown—CJMA-TV, Ch. 11, Newfoundland Bcstg. Co. Ltd. (CJON-TV, St. John's) 400 w.
 Millertown—CBNAT-5, Ch. 9, CBC (CBNAT, Grand Falls) 83 w.
 Ming's Blight—CBNAT-14, Ch. 10, CBC (CBNAT-1, Baie Verte) 22 w.
 Mount St. Margaret—CBNAT-9, Ch. 9, CBC (CBNAT-4, St. Anthony) 29-kw.
 Musgrave Harbour—CBNAT-11, Ch. 9, CBC (CBNAT-7, Carmanville) 946 w.
 Musgravetown—CBNT-17, Ch. 9, CBC (CBNT-1, Port Rexton) 28 w.
 Nalin—CBNBT, Ch. 9, CBC (CBNT, St. John's, via satellite) 44.8 w.
 Northwest Brook—CBNT-11, Ch. 4, CBC (CBNT-10, Clarendville) 11.4 w.
 Pacquet/Woodstock—CBNAT-17, Ch. 6, CBC (CBNAT-1, Baie Verte) 5 w.
 Pasadena—CJWN-TV-5, Ch. 8, Newfoundland Bcstg. Co. Ltd. (CJON-TV, St. John's) 5 w.
 Petty Harbour—CJPH-TV, Ch. 11, Petty Harbour Co. Ltd. (CJON-TV, St. John's) 5 w.
 Petty Harbour—CBNT-37, Ch. 13, CBC (CBNT, St. John's) 8.9 w.
 Placentia—CBNT-2, Ch. 12, CBC (CBNT, St. John's) 11-kw.
 Port au Port—CBNFT, Ch. 13, CBC (CBFT, Montreal) 14-kw.
 Port-aux-Basques—CBYT-4, Ch. 3, CBC (CBYT-1, Stephenville) 470 w.
 Port-aux-Basques—CJPQ-TV, Ch. 7, Newfoundland Bcstg. Co. Ltd. (CJON-TV, St. John's) 5 w.
 Port Blandford—CBNT-32, Ch. 2, CBC (CBNT-1, Port Rexton) 5 w.
 Port Hope Simpson—CBNAT-12, Ch. 12, CBC (CBNAT-10, Fox Harbour) 5 w.
 Port Rexton—CBNT-1, Ch. 13, CBC (CBNT, St. John's) 17-kw.
 Portland Creek—CBYT-8, Ch. 13, CBC (CBYT-6, Cow Head) 1.9-kw.
 Postville—CBNPT, Ch. 9, CBC (CBNT, St. John's, via satellite) 30 w.
 Ramea—CJRA-TV, Ch. 10, Newfoundland Bcstg. Co. Ltd. (CJON-TV, St. John's) 5 w.
 Ramea—CBNT-25, Ch. 13, CBC (CBNT-24, Hermitage) 1.2-kw.
 Random Island—CBNT-19, Ch. 43, CBC (CBNT-10, Clarendville) 51.8 w.
 Red Rocks—CJRR-TV, Ch. 11, Newfoundland Bcstg. Co. Ltd. (CJWN-TV, Corner Brook) 400 w.
 Riverhead—CBNT-40, Ch. 16, CBC (CBNT-26, St. Vincent's) 10 w.
 Roddickton—CBNAT-22, Ch. 11, CBC (CBNAT-1, Baie Verte) 850 w.
 Rose-Blanche—CBYT-11, Ch. 9, CBC (CBYT-4, Port Aux Basques) 103 w.
 St. Albans—CBNT-4, Ch. 9, CBC (CBNT-3, Marystown) 468 w.
 St. Albans—CJST-TV, Ch. 13, Newfoundland Bcstg. Co. Ltd. (CJON-TV, Grand Falls) 72 w.
 St. Andrews—CBYT-5, Ch. 6, CBC (CBYT-1, Stephenville) 515 w.
 St. Anthony—CBNAT-4, Ch. 6, CBC (CBNAT-8, Conche) 6.5-kw.
 St. Bernard's—CBNT-30, Ch. 6, CBC (CBNT-29, Harbour Mille) 10.7 w.
 St. Bernard's/Fortune Bay—New, Ch. 9, Donald Parrot (CJON-TV, St. John's) 5 w.
 St. John's—CBFJ-TV, Ch. 4, CBC (CBFT, Montreal, via satellite) 75 w.
 St. Jones Within—CBNT-12, Ch. 9, CBC (CBNT-10, Clarendville) 26.5 w.
 St. Lawrence—CJXL-TV, Ch. 10, St. Lawrence TV Improvement Assn. (CJON-TV, St. John's) 5 w.
 St. Lawrence—CBNT-28, Ch. 12, CBC (CBNT-3, Marystown) 45 w.
 St. Margaret—New, Ch. 9, CBC (CBNAT, Grand Falls).
 St. Marys—CBNT-6, Ch. 10, CBC (CBNT, St. John's) 670 w.
 St. Shotts—CJSH-TV, Ch. 10, Newfoundland Bcstg. Co. Ltd. (CJON-TV, St. John's) 5 w.

St. Shotts—CHTI-TV, Ch. 13, St. Shotts TV Improvement Assn. (CBNT, St. John's) 8.9 w.
 St. Vincent's—CBNT-26, Ch. 7, CBC (CBNT-6, St. Marys) 4.5-kw.
 St. Vincent's—CJSI-TV, Ch. 13, St. Vincent's TV Improvement Assn. (CJON-TV, St. John's) 5 w.
 Seal Cove—CBNAT-15, Ch. 7, CBC (CBNAT-1, Baie Verte) 25 w.
 Signal Hill—CJON-TV-4, Ch. 10, Newfoundland Bcstg. Co. Ltd. (CJON-TV, St. John's) 5 w.
 South Side Hill—CJON-TV-5, Ch. 2, Newfoundland Bcstg. Co. Ltd. (CJON-TV, St. John's) 5 w.
 Springdale—CBNAT-13, Ch. 13, CBC (CBNAT, Grand Falls) 290 w.
 Stephenville—CBYT-1, Ch. 8, CBC (CBYT, Corner Brook) 11.6-kw.
 Stephenville—CJSV-TV, Ch. 4, Newfoundland Bcstg. Co. Ltd. (CJON-TV, St. John's) 775 w.
 Sunnyside—CBNT-41, Ch. 9, CBC (CBNT-2, Placentia) 416 w.
 Swift Current—CBNT-31, Ch. 5, CBC (CBNT, St. John's) 4.2 w.
 Swift Current—CJSC-TV, Ch. 10, Newfoundland Bcstg. Co. Ltd. (CJON-TV, St. John's) 5 w.
 Terrenceville—CJNF-TV, Ch. 10, Terrenceville TV Improvement Assn. (CJAP-TV, Argentia) 5 w.
 Terrenceville—CFTV-TV-1, Ch. 12, Terrenceville TV Improvement Assn. (CBNT, St. John's) 5 w.
 Trepassey—CBNT-39, Ch. 4, CBC (CBNT-26, St. John's) 122 w.
 Trepassey—CJTP-TV, Ch. 10, Trepassey TV Assn. Ltd. (CJON-TV, St. John's) 5 w.
 Trinity/Wareham—CBNT-16, Ch. 2, CBC (CBNT-1, Port Rexton) 27.3 w.
 Trout River—CBYT-7, Ch. 13, CBC (CBYT-6, Cow Head) 5 w.
 Wellington/Hare Bay—CBNT-15, Ch. 24, CBC (CBNT-13, Glovertown) 15.3 w.
 Wesleyville—CBNT-9, Ch. 5, CBC (CBNT-1, Port Rexton) 204 w.
 York Harbour—CBYT-14, Ch. 12, CBC (CBYT-13, Lark Harbour) 1 w.

NORTHWEST TERRITORIES

REPEATER STATIONS

Arctic Bay—CIBA-TV, Ch. 9, Arctic Bay Communications Society (CBC English network) 10 w.
 Arctic Red River—New, Ch. 9, Sam Lennie (English language) 5 w.
 Baker Lake—CBEIT, Ch. 9, CBC (CBNT, St. John's, via satellite) 10 w.
 Baker Lake—CITS-TV, Ch. 4, Baker Lake TV Society (CICE-TV Frobisher Bay) 1 w.
 Cambridge Bay—CICB-TV, Ch. 4, CICB Radio Society (CICE-TV, Frobisher Bay) 1 w.
 Cambridge Bay—CBENT, Ch. 9, CBC (CBUT, Vancouver, via satellite) 10 w.
 Camsell River/Silver Bear Mine—CFTE-TV-1, Ch. 12, Camsell River Recreation Society (CBC Northern Service) 5 w.
 Cape Dorset—CBEJT, Ch. 9, CBC (CBNT, St. John's, via satellite) 10 w.
 Chesterfield Inlet—CFLT-TV, Ch. 9, Sijaqpaluk Communications Society (CBC English network) 10 w.
 Clyde River—New, Ch. 9, Arkunnirmuit Bcstg. Society (CBC Northern Service) 5 w.
 Clyde River—New, Ch. 12, Arkunnirmuit Bcstg. Society (CBC Northern Service) 5 w.
 Coppermine—CBEOT, Ch. 9, CBC (CBUT, Vancouver, via satellite) 10 w.
 Coral Harbour—CHCO-TV, Ch. 9, Coral Harbour Radio Society (CBC English network) 10 w.
 Esklmo Point—CFEB-TV, Ch. 4, Arviaqpaluk (CICE-TV, Frobisher Bay) 1 w.
 Esklmo Point—CBEHT, Ch. 9, CBC (CBNT, St. John's, via satellite) 10 w.
 Fort Franklin—CBETT, Ch. 9, CBC (CBUT, Vancouver, via satellite) 10 w.
 Fort Good Hope—CBEST, Ch. 9, CBC (CBUT, Vancouver, via satellite) 10 w.
 Fort Liard—CFRD-TV, Ch. 12, Fort Liard Communication Society (CBC English network) 10 w.

Fort McPherson—CHAK-TV-1, Ch. 13, CBC (CBUT, Vancouver, via satellite) 10 w.

Fort Norman—New, Ch. 10, Fort Norman Community Radio Society (CHAN-TV, Vancouver, via satellite).

Fort Norman—New, Ch. 12, Fort Norman Community Radio Society (CBC English network) 10 w.

Fort Providence—CBEET-3, Ch. 13, CBC (CBUT, Vancouver, via satellite) 100 w.

Fort Resolution—CBEV-TV, Ch. 9, CBC (CBUT, Vancouver, via satellite) 10 w.

Fort Simpson—CBEGT, Ch. 9, CBC (CBUT, Vancouver, via satellite) 10 w.

Fort Smith—CBEAT, Ch. 8, CBC (CBUT, Vancouver, via satellite) 5 w.

Frobisher Bay—CICE-TV, Ch. 4, Nunatsiakmiut (Transmits English & native language programming via satellite) 10 w.

Frobisher Bay—CFFB-TV, Ch. 8, CBC (CBNT, St. John's, via satellite) 10 w.

Frobisher Bay—New, Ch. 12, Assn. des Francophones de Frobisher Bay (CBC French network) 13 w.

Gjøa Haven—CBERT, Ch. 9, CBC (CBNT, St. John's, via satellite) 10 w.

Grise Fiord—New, Ch. 7, Qarqarlimiut Bcstg. Society (CBC Northern Service-Eastern) 5 w.

Grise Fiord—New, Ch. 12, Qarqarlimiut Bcstg. Society (CBC Northern Service-Eastern) 5 w.

Hall Beach—New, Ch. 2, Hall Beach Community Radio Society (CBC English network) 10 w.

Hall Beach—CFBH-TV, Ch. 7, Hall Beach Community Radio Society (CITV-TV, Edmonton) 10 w.

Hay River—CBEET-1, Ch. 7, CBC (CBUT, Vancouver, via satellite) 10 w.

Holman Island—CFMN-TV, Ch. 2, Oluksaktok Bcstg. Society (CBC English network) 10 w.

Igloodik—CBII-TV, Ch. 9, CBC (CBNT, St. John's, via satellite) 10 w.

Inuvik—CHAK-TV, Ch. 6, CBC (CBUT, Vancouver, via satellite) 3-kw.

Lac La Martre—New, Ch. 9, Ted Nitsiza (CBC Northern Service) 5 w.

Norman Wells—CBEDT, Ch. 9, CBC (CBUT, Vancouver, via satellite) 10 w.

Pangnirtung—CBEKT, Ch. 9, CBC (CBNT, St. John's, via satellite) 10 w.

Parsons Lake—CKPL-TV-1, Ch. 9, The Tuktoyaktuk Bcstg. Society (CHAK-TV, Inuvik) 5 w.

Pine Point—CBEET, Ch. 4, CBC (CBUT, Vancouver, via satellite) 3-kw.

Pond Inlet—CBELT, Ch. 9, CBC (CBNT, St. John's, via satellite) 10 w.

Port Radium—CFEB-TV, Ch. 9, Echo Bay Mines Employees Recreation Society (CBC Northern Service) 5 w.

Rae/Edzo—CFYK-TV-1, Ch. 10, CBC (CFYK-TV, Yellowknife) 100 w.

Rankin Inlet—CBECT, Ch. 9, CBC (CBNT, St. John's, via satellite) 10 w.

Repulse Bay—New, Ch. 9, Puiqpaluk Bcstg. Society (CBC Northern Service) 5 w.

Repulse Bay—New, Ch. 12, Puiqpaluk Bcstg. Society (CBC Northern Service) 5 w.

Resolute Bay—CBEMT, Ch. 9, CBC (CBNT, St. John's, via satellite) 10 w.

Sachs Harbour—New, Ch. 12, Naloonatkutuk Kikiktagni Bcstg. Society (CBC Northern Service) 5 w.

Sanikiluaq—New, Ch. 2, Sanikiluaq Bcstg. Society (CBC English network) 10 w.

Sanikiluaq—New, Ch. 7, Sanikiluaq Bcstg. Society (CBC English network) 10 w.

Snowdrift—New, Ch. 2, Snowdrift Community Radio Society (CBC Northern Service) 10 w.

Spence Bay—CBEQT, Ch. 9, CBC (CBNT, St. John's, via satellite) 10 w.

Strathcona Sound—CISS-TV-1, Ch. 12, G. Farquharson (Northern service) 5 w.

Strathcona Sound—CHST-TV, Ch. 9, G. Farquharson (French network) 5 w.

Tuktoyaktuk—CBEPT, Ch. 8, CBC (CBUT, Vancouver, via satellite) 10 w.

Tuktoyaktuk—CKPL-TV-2, Ch. 5, The Tuktoyaktuk Bcstg. Society (CHAK-TV, Inuvik) 5 w.

Tungsten—New, Ch. 10, Flat River Recreation Assn. (English network) 10 w.

Yellowknife—CFYK-TV, Ch. 8, CBC (English network) 1-kw.

Wrigley—New, Ch. 9, Wrigley Radio Society (CBC Northern Service) 5 w.

1987 Edition

ONTARIO

CKVR-TV

Barrie

(Ch. 3)

(Rebroadcast by CKVR-TV-2, Huntsville & CKVR-TV-1, Parry Sound, both Ont.)

Network Service: CBC.

Licensee: CKVR Channel 3, Div. of CHUM Ltd., Box 519, Barrie, Ont. L4M 4T9.

Studio & Transmitter: 33 Beacon Rd., Barrie, Ont.

Telephones: 705-726-9711; 800-461-5820. Telex: 0687-5520.

Technical Facilities: Channel No. 3 (60-66 MHz). Authorized power: 100-kw visual, 12.5-kw aural. Antenna: 1118-ft. above av. terrain, 1002-ft. above ground, 2002-ft. above sea level, lat. 44° 21' 05"; long. 79° 41' 55".

News Services: Broadcast News, Canadian Press.

Ownership: CHUM Ltd., Toronto.

Began Operation: Sept. 28, 1955.

Represented (sales) by Alexander, Pearson & Dawson Inc.

Personnel:

JACK MATTENLEY, vice president & general manager.

JOHN WOOD, vice president, sales.

DOUG GARRAWAY, operations manager.

JOHN McCULLOUGH, general sales manager.

PEGGY HEBDEN, traffic director.

ROD REID, director of engineering.

Highest 30 Sec. Rate: \$500.

BBM Weekly Reach (Spring 1986): 1,900,000

CHCH-TV

Hamilton

(Ch. 11)

(Also Serves Toronto, Ont.)

Network Service: Independent.

Licensee: Niagara Television Ltd., Box 11-11.

Studio: 163 Jackson St. W., Hamilton L8P 1L7.

Telephone: 416-522-1101.

Sales Office: 1000 Yonge St., Toronto.

Telephone: 416-925-2909.

Technical Facilities: Channel No. 11 (198-204 MHz). Authorized power: 325-kw visual, 23-kw aural. Antenna: 1500-ft. above av. terrain, 1093-ft. above ground, 1718-ft. above sea level, lat. 43° 12' 27"; long. 79° 46' 28".

Transmitter: 1-mi. SW of Stoney Creek, atop Escarpment.

News Services: Broadcast News, Visnews, AP.

Ownership: Selkirk Communications Ltd.

Began Operation: June 7, 1954.

Represented (sales) by All-Canada Radio & Television Ltd.

Canadian TV Stations—Ontario

Personnel:

D. C. GALE, president.
F. P. DENARDIS, vice president & general manager.
G. R. BUSS, vice president, director of sales.

Highest 30 Sec. Rate : \$675.

BBM Weekly Reach (Spring 1986): 3,803,000

CKWS-TV

Kingston

(Ch. 11)

Network Service: CBC.

Licensee: The Frontenac Bcstg. Co. Ltd., 170 Queen St.

Studio: 170 Queen St., Kingston, Ont. K7K 1B2.

Telephone: 613-544-2340. Telex: 066-3256.

Technical Facilities: Channel No. 11 (198-204 MHz). Authorized power: 325-kw visual, 32.5-kw aural. Antenna: 851-ft. above av. terrain, 826-ft. above ground, 1110-ft. above sea level, lat. 44° 10' 02", long. 76° 25' 40".

Transmitter: Wolfe Island, 3-mi. off Kingston mainland.

News Services: Broadcast News, CBC.

AM Affiliate: CKWS, 10-kw, 960 kHz.

FM Affiliate: CFMK 2.7-kw, 96.3 MHz (No. 242), 500-ft.

Ownership: Claude Pratte, pres. & Paul Desmarais, v.p. They also own Kawartha Bcstg. Co. Ltd., licensee of CHEX-TV, Peterborough, Ont.

Began Operation: Dec. 9, 1954.

Represented (sales) by Paul Mulvihill Ltd. (Toronto, Montreal & Vancouver); All-Canada Radio & Television Ltd. (U.S.).

Personnel:

A. J. BROOKS, president.
JOHN TUCKER, executive vice president & vice president, sales.
LARRY CAMERON, vice president, engineering.
FLOYD PATTERSON, vice president, news & information.
MARK POTTER, sports director.
DAVE LEWINGTON, news director.

Highest 30 Sec. Rate: \$420.

BBM Weekly Reach (Spring 1986): 370,000

CKCO-TV

Kitchener

(Ch. 13)

(Repeated by CKCO-TV-2, Georgian Bay; CKCO-TV-3, Sarnia/Chatham & CKCO-TV-4, The Muskoka, all Ont.)

Network Service: CTV.

Licensee: CAP Communications Ltd., 864 King St. W., Kitchener, Ont. N2G 4E9.

Studio: 864 King St. W.

Telephones: 519-578-1313; Toronto, 416-456-2930. Telex: 069-55432.

Technical Facilities: Channel No. 13 (210-216 MHz). Authorized power: 325-kw visual, 65-kw aural. Antenna: 1015-ft. above av. terrain, 715-ft. above ground, 2140-ft. above sea level, lat. 43° 24' 15", long. 80° 38' 05".

Transmitter: Baden Hill, Ont.

News Services: UPC, ABC, NBC, CTV-DNS, UPI Sports.

AM Affiliate: CKKW (stereo), 10-kw, 1090 kHz.

FM Affiliate: CFCA-FM, 105.3 MHz (No. 287), 100-kw.

Ownership: Electrohome Communications Inc., wholly-owned subsidiary of Electrohome Ltd.

Began Operation: March 1, 1954.

Represented (sales) by Paul Mulvihill Ltd. (Toronto, Montreal, Winnipeg, Vancouver); Young Canadian Ltd. (New York).

Personnel:

W. D. McGREGOR, president.
R. H. McKEOWN, manager & television general sales manager.
JOHN B. GERMAN, national sales director.
REG SELLNER, manager, promotion & public relations.
DON WILLCOX, program manager & film buyer.
PAUL TURCHAN, engineering manager.

Highest 30 Sec. Rate (Sept. 1, 1986): \$825.

BBM Weekly Reach (Spring 1986): 2,506,000

CFPL-TV

London

(Ch. 10)

Network Service: CBC.

Licensee: CFPL Bcstg. Ltd., Box 2880.

Studio: One Communications Rd., Box 2880, Terminal A, London N6A 4H9.

Telephone: 519-686-8810. Telex: 064-5846.

Technical Facilities: Channel No. 10 (192-198 MHz). Authorized power: 325-kw visual, 43.2-kw aural. Antenna: 1000-ft. above av. terrain, 980.5-ft. above ground, 1868-ft. above sea level, lat. 42° 57' 15", long. 81° 15' 58".

Transmitter: One Communications Rd.

News Services: Broadcast News, Canadian Press, CBC, ISN.

AM Affiliate: CFPL, 10-kw (5-kw night), 980 kHz.

FM Affiliate: CFPL-FM, 200-kw, 95.9 MHz (No. 240), 870-ft.

Ownership: CFPL Bcstg. Ltd. Mrs. Martha G. White, chmn.

Represented (sales) by All-Canada Radio & Television Ltd.

Represented (engineering) by D. E. M. Allen, Winnipeg, Man.

Began Operation: Nov. 28, 1953.

Personnel:

ROBERT V. ELSDEN, president.
JAMES A. PLANT, general manager.
DONALD T. WILSON, engineering manager.
LORNE FREED, program manager.
TOM BIRD, marketing manager.
GEORGE CLARK, news director.
H. WARREN BLAHOUT, traffic supervisor.
L. J. SHAUNESSY, manager, marketing services.
IAN MCRAE, art supervisor.

Highest 30 Sec. Rate (May 26, 1986): \$800.

Combination rate: CFPL-TV, London & CKNX-TV, Wingham.

BBM Weekly Reach (Spring 1986): 1,111,000

CHNB-TV

North Bay

(Ch. 4)

Network Service: CBC, Mid-Canada TV.

Licensee: Mid-Canada Communications Corp., 699 Froad Rd., Sudbury, Ont. P3C 5A3.

Studio: 755 Main St. E., North Bay.

Telephones: 705-472-2221; 705-476-3111.

Technical Facilities: Channel No. 4 (66-72 MHz). Authorized power: 100-kw visual, 10-kw aural. Antenna: 730-ft. above av. terrain, 500-ft. above ground, 1715-ft. above sea level, lat. 46° 03' 46"; long. 79° 26' 05".

Transmitter: Powassan, Ont.

Began Operation: Oct. 11, 1971.

Personnel:

BAXTER RICARD, chairman & president.
 PAUL MARLEAU, executive vice president.
 GEORGE LUND, vice president & general manager, Mid-Canada Communications.
 CHUCK LIEBROCK, general manager & general sales manager.
 SCOTT LUND, station/sales manager.
 LARRY GAVIN, director, operations.
 DON DOLINAR, director of engineering.

Rates: See Mid-Canada Television System, CFCL-TV Timmins, CKNC-TV, Sudbury, CHNB-TV, North Bay & CHRO-TV Pembroke, Ont.

BBM Weekly Reach (Spring 1986): 107,000

CKNY-TV

North Bay
(Ch. 10)

(Repeated by CJTK-TV, Temiscaming, Que.)

Network Service: CTV.

Licensee: Mid-Canada Communications Corp., Box 3220, North Bay, Ont. P1B 8K3.

Studio: 245 Oak St., North Bay, Ont. P1B 1A2.

Telephone: 705-476-3111.

Technical Facilities: Channel No. 10 (192-198 MHz). Authorized power: 70.5-kw visual, 7.1-kw aural. Antenna: Directional, 607-ft. above av. terrain, 358-ft. above ground, 1565-ft. above sea level, lat. 46° 03' 46"; long. 79° 26' 05".

Transmitter: Hwy. 11, 5-mi. S at Powassan, Ont.

News Services: Broadcast News, Canadian Press, Canada News Wire.

Ownership: Mid-Canada Communications Corp., 100%.

Began Operation: Dec. 19, 1955.

Represented (sales) by All-Canada Radio & Television Ltd.

Personnel:

JEFF TURL, news director.

Rates: Not available.

BBM Weekly Reach (Spring 1986): 90,000

CBOT

Ottawa
(Ch. 4)
English Outlet

Network Service: CBC.

Licensee: Canadian Broadcasting Corp., 1500 Bronson Ave., Ottawa, Ont.

Studio: 250 Lanark Ave., Ottawa.

Telephone: 613-724-1200. Telex: 053-4820.

1987 Edition

Mailing Address: Box 3220, Station C, Ottawa, Ont. K1Y 1E4.

Technical Facilities: Channel No. 4 (66-72 MHz). Authorized power: 100-kw visual, 10-kw aural. Antenna: 1310-ft. above av. terrain, 618-ft. above ground, 1768-ft. above sea level, lat. 45° 30' 11", long. 75° 51' 02".

Transmitter: Camp Fortune, P.Q.

AM Affiliate: CBO, 50-kw, 920 kHz (CBC).

FM Affiliate: CBO-FM, 84-kw, 103.3 MHz.

Represented (sales) by CBC National Selective Sales (Canada); Canadian Standard Broadcast Sales Inc. (U.S.).

Began Operation: June 2, 1953.

Personnel:

BILL WHITE, regional director, Ottawa area.
 JEAN-GUY CARRIER, director of communications.
 DENIS FORGETTE, plant manager, TV.
 GERALD JANNETEAU, director of programming, CBO.
 MARIE MARTINEAU, area sales manager.
 PAUL MUNSON, regional engineer.

Rates: Available upon request.

BBM Weekly Reach (Spring 1986): 897,000

CBOFT

Ottawa-Hull, Que.
(Ch. 9)

French Outlet

Network Service: SRC.

Licensee: Societe Radio-Canada, 1500 Bronson Ave., Ottawa, Ont.

Studio: 250 Lanark Ave.

Telephone: 613-724-1200. Telex: 053-4820.

Mailing Address: Box 3220, Station C, Ottawa, Ont. K1Y 1E4.

Technical Facilities: Channel No. 9 (186-192 MHz). Authorized power: 128-kw average visual, 12.8-kw average aural. Antenna: 1394-ft. above av. terrain, 702-ft. above ground, 1852-ft. above sea level, lat. 45° 30' 11", long. 75° 51' 02".

Transmitter: Camp Fortune, P.Q.

AM Affiliate: CBOF, 50-kw, 1250 kHz (CBC).

FM Affiliate: CBOF-FM, 84-kw, 102.5 MHz (CBC).

Represented (sales) by CBC National Selective Sales (Canada); Canadian Standard Broadcast Sales Inc. (U.S.).

Began Operation: June 24, 1955.

Personnel:

BILL WHITE, regional director, Ottawa area.
 GILLES PERRON, area sales manager.
 DENIS FORGETTE, TV plant manager.
 JACQUES BOUCHER, program manager, CBOFT.
 JEAN-GUY CARRIER, director of communications.
 PAUL MUNSON, regional engineer.
 GINETTE D'AIGLE, supervisor, French publicity.

Rates: Available upon request.

BBM Weekly Reach (Spring 1986): 294,000

Canadian TV Stations—Ontario

CHRO-TV

Ottawa-Pembroke

(Ch. 5)

Network Service: CBC, Mid-Canada TV.

Licensee: Mid-Canada Communications Corp., 699 Frood Rd., Sudbury, Ont. P3C 5A3.

Studios: Forest Lea Rd., Pembroke; 200 Isabella St., Ottawa.

Telephone: 613-735-1036. Telex: 053-34515.

Technical Facilities: Channel No. 5 (76-82 MHz). Authorized power: 100-kw visual, 10-kw aural. Antenna: 496-ft. above av. terrain, 580-ft. above ground, 1042-ft. above sea level, lat. 45° 50' 02", long. 77° 09' 50".

News Service: Broadcast News.

Ownership: Mid-Canada Communications Corp., 100%.

Began Operation: Oct. 1, 1977.

Represented (sales) by CanVideo (Toronto & Montreal); Metro Marketing West (Vancouver); Brydson Media Sales International (eastern U.S.).

Personnel:

BAXTER RICARD, chairman & president.
PAUL MARLEAU, executive vice president.
GEORGE LUND, vice president & general manager, Mid-Canada Communications.
CHUCK LIEBROCK, general manager & general sales manager.
W. P. (BILL) CALLENDER, director of programming.
LARRY GAVIN, director, operations.
OLAF HEINZEL, operations manager.
DON ELVIDGE, chief engineer.
MIKE KELLER, station/sales manager, Pembroke.
GEORGE MacMILLAN, sales manager, Ottawa.

Highest 30 Sec. Rate: \$350.

BBM Weekly Reach (Spring 1986): 368,000

CJOH-TV

Ottawa

(Ch. 13)

(Repeated by CJOH-TV-8, Cornwall & CJOH-TV-6, Deseronto, Ont.)

Network Service: CTV.

Licensee: Bushnell Communications Limited, 1500 Merivale Rd., Nepean, Ont.

Studio: 1500 Merivale Rd., Nepean, Ont.

Mailing Address: Box 5813, Station F, Ottawa, Ont. K2C 3G6.

Telephone: 613-224-1313. Telex: 053-4294.

Technical Facilities: Channel No. 13 (210-216 MHz). Authorized power: 178-kw visual, 35.6-kw aural. Antenna: Directional, 1150-ft. above av. terrain, lat. 45° 30' 01", long. 75° 51' 02".

Transmitter: Camp Fortune, P.O.

News Services: AP, Canadian Press, CTV, ABC.

Ownership: Bushnell Communications Ltd. Also owns satellites CJOH-TV-8, Cornwall & CJOH-TV-6, Deseronto, Ont.

Began Operation: March 12, 1961.

Represented (sales) by Young Canadian Ltd. (for U.S.); Standard Broadcast Sales Co. Ltd./Television (Vancouver & Winnipeg); Alexander, Pearson & Dawson (Toronto & Montreal).

Personnel:

J. ALLAN SLAIGHT, chairman & president.
B. MATTHEWS, vice president & general manager.
VINCE PONS, vice president & general sales manager.
A. REEVE, vice president, engineering.
A. R. DEDMAN, vice president, finance.
ALLAN D. MacKAY, station manager.
GAIL MORRELL, promotion & marketing director.

GERALD NIXON, director of operations.
W. J. McKEE, production manager.
W. J. BEVERIDGE, programming manager.
W. J. MURDOCK, controller.

Rates: Not available.

BBM Weekly Reach (Spring 1986): 1,497,000

CHEX-TV

Peterborough

(Ch. 12)

(Repeated by CHEX-TV-1, Bancroft; CHEX-TV-2, Minden, both Ont.)

Network Service: CBC.

Licensee: Kawartha Broadcasting Co. Ltd., Box 4150, Peterborough, Ont. K9J 6Z9.

Studio: Douro Twp.

Telephone: 705-742-0451.

Technical Facilities: Channel No. 12 (204-210 MHz). Authorized power: 163-kw visual, 16.3-kw aural. Antenna: 771-ft. above av. terrain, 772-ft. above ground, 1590-ft. above sea level, lat. 44° 19' 45", long. 78° 18' 03".

Transmitter: 1-mi. NE of Peterborough in Douro Twp.

News Services: News Radio, CBC.

AM Affiliate: CHEX, 10-kw (5-kw night), 980 kHz.

FM Affiliate: CFMP, 31.4-kw, 101.5 MHz (No. 268), 500-ft.

Ownership: See CKWS-TV, Kingston, Ont.

Began Operation: March 28, 1955.

Represented (sales) by Paul Mulvihill Ltd.; All-Canada Radio & Television Ltd. (U.S.).

Personnel:

YVON CHOUINARD, president.
BRUCE ANDERSON, executive vice president, general manager & program manager.
PETER BELLEGHEM, vice president, sales.
BEN WILKE, chief engineer.
ANITA COSBURN, traffic director.

Highest 30 Sec. Rate: \$360.

BBM Weekly Reach (Spring 1986): 967,000

CHBX-TV

Sault Ste. Marie

(Ch. 2)

Network Service: CTV.

Licensee: Huron Broadcasting Ltd.

Technical Facilities: Channel No. 2 (54-60 MHz). Authorized power: 100-kw visual, 10-kw aural. Antenna: 600-ft. above av. terrain, lat. 46° 35' 40", long. 84° 21' 00".

Personnel: See CJIC-TV, Sault Ste. Marie.

Rates: See CJIC-TV, Sault Ste. Marie.

BBM Weekly Reach (Spring 1986): 85,000

CJIC-TV

Sault Ste. Marie

(Ch. 5)

Network Service: CBC.

Licensee: Huron Bcstg. Ltd., Box 370, 119 East St., Sault Ste. Marie P6A 5M2.

Studio & Transmitter: 119 East St.

Telephone: 705-759-8232.

Technical Facilities: Channel No. 5 (76-82 MHz). Authorized power: 37.9-kw visual, 7.6-kw aural. Antenna: Directional, 600-ft. above av. terrain, 500-ft. above ground, 835-ft. above sea level, lat. 46° 35' 40", long. 84° 21' 00".

News Services: Canadian Press; Broadcast News.

Ownership: Huron Broadcasting Ltd., 100%.

Began Operation: Nov. 28, 1954.

Represented (sales) by All-Canada Radio & Television Ltd.

Personnel:

W. A. ELGIE, president & general manager.
KARL SEPKOWSKI, news editor.
FERN VALOIS, engineering.

Highest 30 Sec. Rate: \$100 (Retail).

BBM Weekly Reach (Spring 1986): 78,000

CICI-TV

Sudbury

(Ch. 5)

(Repeated by CICI-TV-1, Elliot Lake; CITO-TV-4, Kapuskasing; CITO-TV-3, Kearns; CITO-TV, Timmins, all Ont.)

Network Service: CTV.

Licensee: Mid-Canada Communications Corp.

Studio: 699 Frood Rd., Sudbury.

Telephone: 705-674-8301.

Technical Facilities: Channel No. 5 (76-82 MHz). Authorized power: 100-kw visual, 10-kw aural. Antenna: 1057-ft. above av. terrain, 2044-ft. above sea level, lat. 46° 30' 02", long. 81° 01' 16".

Transmitter: McKim St.

News Services: Canadian Press, Broadcast News, CTV.

Ownership: Mid-Canada Communications Corp.

Began Operation: Oct. 20, 1953.

Represented (sales) by CanVideo Television Sales (Montreal & Toronto); Brydson Media Sales International (eastern U.S.); Metro Marketing West (west, Canada & U.S.).

Personnel:

BAXTER RICARD, chairman & president.
PAUL MARLEAU, executive vice president.
GEORGE LUND, vice president & general manager, Mid-Canada Communications.
CHUCK LIEBROCK, general manager & general sales manager.
DETLEF KRUMBACHER, director of engineering.

Rates: Not available.

BBM Weekly Reach (Spring 1986): 228,000

CKNC-TV

Sudbury

(Ch. 9)

(Repeated by CKNC-TV-1, Elliot Lake, Ont.)

Network Service: CBC, Mid-Canada TV.

Licensee: Mid-Canada Communications Corp., 699 Frood Rd., Sudbury, Ont. P4N 7G3.

Studio: 699 Frood Rd., Sudbury, Ont.

Telephone: 705-674-8301.

Technical Facilities: Channel No. 9 (186-192 MHz). Authorized power: 293-kw visual, 29.3-kw aural. Antenna: 627-ft. above av. terrain, 550-ft. above ground, 1600-ft. above sea level, lat. 46° 30' 44", long. 81° 00' 19".

Transmitter: 699 Frood Rd.

News Services: Broadcast News, CBC, Mid-Canada TV.

Ownership: Mid-Canada Communications Corp.

Began Operation: Oct. 4, 1971.

Represented (sales) by CanVideo Television Sales (Montreal & Toronto); Brydson Media Sales International (eastern U.S.); Metro Marketing West (West Coast, Canada & U.S.).

Personnel:

BAXTER RICARD, chairman & president.
PAUL MARLEAU, executive vice president.
GEORGE LUND, vice president & general manager, Mid-Canada Communications.
CHUCK LIEBROCK, general manager & general sales manager.
MARY LUND, sales manager.
LARRY GAVIN, director, operations.
DETLEF KRUMBACHER, director of engineering.

Highest 30 Sec. Rate: \$350.

Combination rate: CKNC-TV, Sudbury; CFCL-TV, Timmins; CHNB-TV, North Bay & CHRO-TV, Pembroke, all Ont.

BBM Weekly Reach (Spring 1986): 227,000

CHFD-TV

Thunder Bay

(Ch. 4)

Network Service: CTV.

Licensee: Thunder Bay Electronics Ltd., 87 N. Hill St.

Studio: 87 N. Hill St., Thunder Bay, Ont.

Telephone: 807-344-9685. Telex: 073-4521.

Technical Facilities: Channel No. 4 (66-72 MHz). Authorized power: 56-kw visual, 10-kw aural. Antenna: 1257-ft. above av. terrain, lat. 48° 31' 30", long. 89° 06' 50".

Represented (sales) by All-Canada Radio & Television Ltd. (U.S.); Paul Mulvihill Ltd. (Canada).

Began Operation: Oct. 14, 1972.

Personnel: See CKPR-TV, Thunder Bay.

Rates: Not available.

BBM Weekly Reach (Spring 1986): 116,000

Canadian TV Stations—Ontario

CKPR-TV

Thunder Bay

(Ch. 2)

(Repeated by CBLK-TV, Nipigon, Ont.)

Network Service: CBC.

Licensee: Thunder Bay Electronics Ltd., 87 N. Hill St., Thunder Bay, Ont. P7A 5V6.

Studio: 87 N. Hill St.

Telephone: 807-344-9685. Telex: 073-4521

Technical Facilities: Channel No. 2 (54-60 MHz). Authorized power: 56-kw visual, 10-kw aural. Antenna: 1257-ft. above av. terrain, 707-ft. above ground, 2307-ft. above sea level, lat. 48° 31' 30", long. 89° 06' 50".

Transmitter: Mount Baldy, 6-mi. NE of Port Arthur.

News Service: Broadcast News.

Began Operation: Sept. 17, 1954.

Represented (sales) by All-Canada Radio & Television Ltd. (U.S.); Paul Mulvihill Ltd. (Canada).

Personnel:

H. FRASER DOUGALL, president.
A. H. SEURET, vice president & general manager.
MANFRED VOLBRACHT, director of engineering.
C. MINOR, operations manager.
M. LABELLE, director of programming.

Rates: Not available.

BBM Weekly Reach (Spring 1986): 124,000

CFCL-TV

Timmins

(Ch. 6)

(Repeated by CFCL-TV-7, Chapleau; CBCC-TV, Hearst; CFCL-TV-3, Kapuskasing; CFCL-TV-2, Kearns; CBCO-TV-1, Moosonee, all Ont.)

Network Service: CBC.

Licensee: Mid-Canada Communications Corp., 699 Froid Rd., Sudbury, Ont. P3C 5A3.

Studio & Transmitter: Mont Sacre Coeur, Timmins.

Telephone: 705-264-4211.

Technical Facilities: Channel No. 6 (82-88 MHz). Authorized power: 100-kw visual, 10-kw aural. Antenna: 557-ft. above av. terrain, 525-ft. above ground, 1592-ft. above sea level, lat. 48° 29' 25", long. 81° 19' 51".

News Services: Broadcast News, Canadian Press.

AM Affiliate: CFCL, 10-kw (5-kw night), 620 kHz.

Ownership: Mid-Canada Communications Corp.

Began Operation: June 24, 1956.

Represented (sales) by CanVideo Television Sales (Montreal & Toronto); Brydson Media Sales International (eastern U.S.); Metro Marketing West (West Coast, Canada & U.S.)

Personnel:

BAXTER RICARD, chairman & president.
PAUL MARLEAU, executive vice president.
GEORGE LUND, vice president & general manager, Mid-Canada Communications.
CHUCK LIEBROCK, general manager & general sales manager.
LARRY GAVIN, director, operations.
RAY LANVILLE, station sales manager.
RUDY FAUTEUX, director of engineering.

Highest 30 Sec. Rate: \$350.

B-142

Combination rate: CFCL-TV, Timmins, CKNC-TV, Sudbury, CHNB-TV, North Bay, CHRO-TV, Pembroke, Ont.

BBM Weekly Reach (Spring 1986): 116,000

CBLT

Toronto

(Ch. 5)

English Outlet

Network Service: CBC.

Licensee: Canadian Bcstg. Corp., 1500 Bronson Ave., Ottawa, Ont.

Studio: 354 Jarvis St., Box 500, Station A, Toronto, Ont. M5W 1E6.

Telephone: 416-975-3311. Telex: 062-17796.

Technical Facilities: Channel No. 5 (76-82 MHz). Authorized power: 84-kw visual, 16.8-kw aural. Antenna: 1520-ft. above av. terrain, 1602-ft. above ground, 1871-ft. above sea level, lat. 43° 38' 33", long. 79° 23' 15".

Transmitter: CN Tower.

AM Affiliate: CBL, 50-kw, 740 kHz.

FM Affiliate: CBL-FM, 38-kw, 94.1 MHz.

Began Operation: Sept. 8, 1952.

Represented (sales) by CBC National Selective Sales (Canada); Canadian Standard Broadcast Sales Inc. (U.S.).

Personnel:

D. GODDWIN, regional director for Province of Ontario.
HOWARD BERNSTEIN, executive producer, TV news & current affairs.
BARRY SMITH, production manager.
GARY PROTAIN, manager, communications.
ALEX FRAME, program director, CBLT.
STEVE SANKAR, manager, administration & finance.
DEE GILCHRIST, manager, program production & presentation.

Rates: Available upon request.

BBM Weekly Reach (Spring 1986): 3,817,000

CBLFT

Toronto

(Ch. 25)

French Outlet

Network Service: SRC.

Licensee: Societe Radio-Canada, 1500 Bronson Ave., Ottawa, Ont.

Studio: 100 Carlton St., Toronto, Ont.

Mailing Address: Box 500, Station A, Toronto, Ont. M5W 1E6.

Telephone: 416-975-3311. Telex: 062-17796.

Technical Facilities: Channel No. 25 (536-542 MHz). Authorized power: 1827-kw visual, 182.7-kw aural. Antenna: 1640-ft. above av. terrain, 1721-ft. above ground, 1990-ft. above sea level, lat. 43° 38' 33", long. 79° 23' 15".

Transmitter: CN Tower, Toronto, Ont.

AM Affiliate: CJBC, 50-kw, 860 kHz.

Began Operation: March 23, 1973.

Personnel:

PIERRE FOURNIER, news supervisor.
DIANE CHAPERON-LOR, manager, communications.

Rates: Available upon request.

BBM Weekly Reach (Spring 1986): 153,000

CFMT-TV

Toronto
(Ch. 47)

Network Service: Independent.

Licensee: Multilingual Television (Toronto) Ltd., 545 Lake Shore Blvd. W., Toronto, Ont. M5V 1A3.

Studio: 545 Lakeshore Blvd. W., Toronto M5V 1A3.

Technical Facilities: Channel No. 47 (658-674 MHz). Authorized power: 1200-kw visual, 120-kw aural. Antenna: 1645-ft. above av. terrain, lat. 43° 38' 33", long. 79° 23' 15".

Transmitter: CN Tower.

Ownership: Multilingual Television (Toronto) Ltd.

Began Operation: Fall 1979.

Personnel:
DAN IANNUZZI, president & executive producer.

Rates: English Language Programming, \$110 per GRP. Third Language Programming rates available on request.

BBM Weekly Reach (Spring 1986): 1,257,000

CFTO-TV

Toronto
(Ch. 9)

Network Service: CTV.

Licensee: CFTO-TV Limited, Box 9, Toronto, Ont. M4A 2M9.

Studio: 9 Channel Nine Court, Agincourt.

Telephone: 416-299-2000. Telex: 06-219696.

Sales Office: 2 Bloor St. W., Toronto.

Technical Facilities: Channel No. 9 (186-192 MHz). Authorized power: 325-kw visual, 43.5-kw aural. Antenna: 1532-ft. above av. terrain, 1613-ft. above ground, 1882-ft. above sea level, lat. 43° 38' 33", long. 79° 23' 15".

Transmitter: CN Tower.

News Services: Broadcast News, Canadian Press, ABC, NBC, Visnews, CTV.

Ownership: Baton Broadcasting Inc., 100%. Officers: J. W. Bassett, chmn.; D. G. Bassett, pres. & chief exec. officer; E. J. Delaney, v.p. & secy.; J. J. Garwood, v.p., treas. & managing dir. Baton Bcstg. also owns Russwood Bcstg. Ltd., CFGO Radio Ltd.

Began Operation: Jan. 1, 1961.

Represented (sales) by Young Canadian Ltd. (U.S.); Glen Warren Broadcast Sales Division (Canada).

Personnel:
JOHN W. BASSETT, chairman.
D. J. BASSETT, president.
E. J. DELANEY, vice president & managing director.
J. J. GARWOOD, vice president, finance.
J. SPIERS, vice president, production & operations.
E. J. STUEBING, vice president, news & public affairs.
G. ROCHON, vice president & executive producer.
W. H. COX, vice president & general sales manager.
D. C. FERGUSON, vice president & national sales manager.
CATHERINE HUPPE, program & promotion manager.
J. WILSON, director of research.

1987 Edition

Highest 30 Sec. Rate: \$1300.

BBM Weekly Reach (Spring 1986): 4,124,000

CICA-TV

Toronto
(Ch. 19)

Educational Station

(Repeated by 17 medium power & approximately 180 low-power satellite-fed transmitters.)

Licensee: The Ontario Educational Communications Authority, Box 200, Station Q, Toronto, Ont. M4T 2T1.

Studio: Trans-America Bldg., 2180 Yonge St., Toronto, Ont.

Technical Facilities: Channel No. 19 (500-506 MHz). Authorized power: 1080-kw visual, 108-kw aural. Antenna: 1640-ft. above av. terrain, 1721-ft. above ground, 1990-ft. above sea level, lat. 43° 38' 33", long. 79° 23' 15".

Transmitter: CN Tower, Toronto.

Began Operation: Sept. 27, 1970.

Personnel:
ANNE RUBENSTEIN, information officer.

BBM Weekly Reach (Spring 1986): 2,710,000 (OECA)

CITY-TV

Toronto
(Ch.57)

Network Service: Independent.

Licensee: CityTV, Div. of CHUM Ltd., 99 Queen St. E., Toronto, Ont. M5C 2M1.

Studio: 99 Queen St. East.

Telephone: 416-367-5757.

Technical Facilities: Channel No. 57 (728-734 MHz). Authorized power: 280-kw visual, 28-kw aural. Antenna: 1627-ft. above av. terrain, lat. 43° 38' 33", long. 79° 23' 15".

Transmitter: CN Tower.

News Services: Canadian Press, Broadcast News, Visnews.

Ownership: CHUM Ltd., 100%.

Began Operation: Sept. 28, 1972.

Represented (sales) by Alexander, Pearson & Dawson Inc. (Toronto, Vancouver).

Personnel:
M. ZNAIMER, president.
DENNIS FITZ-GERALD, vice president/general manager.
NANCY SMITH, dir., corporate communications & community relations.
GREG MUDRY, general sales manager.
RON REID, dir. of operations & engineering.
JAY SWITZER, dir. of purchased programming.
STEVE HURLBUT, dir. of news programming.

Rates: On request.

BBM Weekly Reach (Spring 1986): 2,906,000

Canadian TV Stations—Ontario

CIII-TV

Toronto—Paris

(Ch. 6)

(Repeated by CIII-TV-2, Bancroft; CIII-TV-6, Ottawa; CIII-TV-29, Sarnia; CIII-TV-22, Uxbridge, all Ont.).

Network Service: Independent.

Licensee: Global Television Network, 81 Barber Greene Rd., Toronto, Ont. M3C 2A2.

Telephone: 416-446-5311.

Technical Facilities: Channel No. 6 (82-88 MHz). Authorized power: 100-kw visual, 15-kw aural. Antenna: 1037-ft. above av. terrain, lat. 43° 15' 39", long. 80° 26' 39".

Transmitter: SW of Paris.

News Services: NBC, CNN, VisNews, Newsfeed, Broadcast News, Reuters, InfoGlobe.

Ownership: Global Ventures Western Ltd., 82.5%; remainder undisclosed.

Began Operation: Jan. 6, 1974.

Represented (sales) by CarVideo TV Sales Ltd. (Toronto, Montreal); Metro Marketing West Ltd. (Vancouver, western U.S.); Brydson Media Sales International (eastern U.S.).

Personnel:

DAVID MINTZ, president.
MICHAEL SPIVAK, vice president, production/business affairs.
RAYMOND HEARD, vice president, news & current affairs.
RODGER HONE, vice president, marketing & general manager.
JOHN BURGIS, vice president, finance & administration.
BILL STEWART, vice president, programming.

Rates: On request.

BBM Weekly Reach (Spring 1986): 5,719,000

CBET

Windsor

(Ch. 9)

Network Service: CBC.

Licensee: Canadian Bcstg. Corp., 1500 Bronson Ave., Ottawa, Ont. K1G 3J5.

Studio: 825 Riverside Drive W., Windsor.

Telephone: 519-255-3411. Telex: 064-77622.

Technical Facilities: Channel No. 9 (186-192 MHz). Authorized power: 325-kw max. visual, 32.5-kw max. aural. Antenna: Directional, 621-ft. above av. terrain, 623-ft. above ground, 1208-ft. above sea level, lat. 42° 18' 59", long. 83° 02' 58".

Transmitter: 825 Riverside Drive W., Windsor.

AM Affiliate: CBE, 10-kw, 1550 kHz (CBC).

FM Affiliate: CBE-FM, 100-kw, 89.9 MHz (CBC).

Ownership: Canadian Broadcasting Corporation.

Began Operation: Sept. 16, 1954 as KKLW-TV. Transferred from RKO General Inc. July 24, 1970 in accordance with CRTC's directions on Canadian ownership. Purchased by CBC Sept. 1, 1975.

Represented (sales) by Canadian Standard Broadcast Sales (U.S.); CBC National Selective TV Sales (Canada).

Personnel:

H. L. HACKNEY, location manager, CBC Windsor.
FRED STECHER, plant manager.
R. J. KRYGER, manager, TV technical facilities.
R. POOVIN, sales manager.
TERRY BROWN, executive producer, news.
R. SAUVE, supervisor, TV technical production services.
JIM MOLNAR, communications officer.

Rates: Available upon request.

BBM Weekly Reach (Spring 1986): 284,000

CKNX-TV

Wingham

(Ch. 8)

Network Service: CBC.

Licensee: CKNX Broadcasting Ltd., Wingham.

Studio: Carling Terrace.

Telephone: 519-357-1310.

Technical Facilities: Channel No. 8 (180-186 MHz). Authorized power: 150-kw visual, 15-kw aural. Antenna: 793-ft. above av. terrain, 650-ft. above ground, 1800-ft. above sea level, lat. 44° 05' 26", long. 81° 12' 26".

Transmitter: 4-mi. S of Walkerton.

News Service: Canadian Press.

AM Affiliate: CKNX, 10-kw (1-kw night), 920 kHz.

Ownership: CKNX Broadcasting Ltd.

Began Operation: Nov. 18, 1955.

Represented (sales) by All-Canada Radio & Television Ltd.

Personnel:

ROSS HAMILTON, president.
AL SKELTON, TV station manager.
RAY BAYNTON, news director.
GERRY BELANGER, director of engineering.
CATHY WALTERS, TV traffic coordinator.

Rates: For combination rates, see CFPL-TV, London, Ont.

BBM Weekly Reach (Spring 1986): 237,000

ONTARIO REPEATER STATIONS

Alberton—New, Ch. 7, TV Ontario (CICA-TV, Toronto) 10 w.

Armstrong—New, Ch. 13, TVO (CICA-TV, Toronto) 8 w.

Armstrong—CBLIT, Ch. 10, CBC (CBNT, St. John's, via satellite) 10 w.

Aroland—New, Ch. 10, TVO (CICA-TV, Toronto) 5 w.

Atkokan—CBWCT-1, Ch. 7, CBC (CBWT, Winnipeg) 2.8-kw.

Attawapiskat—New, Ch. 10, TVO (CICA-TV, Toronto) 10 w.

Attawapiskat—CBLET, Ch. 12, CBC (CFCL-TV, Timmins) 10 w.

Bancroft—CHEX-TV-1, Ch. 4, Kawartha Bcstg. (CHEX-TV, Peterborough) 5 w.

Bancroft—CIII-TV-2, Ch. 2, Global Television Network (CIII-TV, Toronto) 100-kw.

Barrie—CBLFF-11, Ch. 55, CBC (CBLFT, Toronto) 7-kw.

Barry's Bay—CBOT-2, Ch. 19, CBC (CBOT-1, Foymount) 2.9-kw.

Barwick—New, Ch. 21, TVO (CICA-TV, Toronto) 10 w.

Beardmore—CBLAT-5, Ch. 9, CBC (CBLAT, Geraldton) 8.4 w.

Beardmore—New, Ch. 11, TVO (CICA-TV, Toronto) 10 w.

Bearskin Lake—New, Ch. 9, TVO (CICA-TV, Toronto) 5 w.

Belle Vallee—New, Ch. 34, TVO (CICA-TV, Toronto) 20 w.

Belleville—CBLFT-13, Ch. 15, CBC (CBLFT-12, Peterborough) 180-kw.

Bergland—New, Ch. 7, TVO (CICA-TV, Toronto) 10 w.
 Big Trout Lake—New, Ch. 8, TVO (CICA-TV, Toronto) 5 w.
 Big Trout Lake—CBWT-1, Ch. 13, CBC (CBWT, Winnipeg) 10 w.
 Bruce Mines—New, Ch. 24, TVO (CICA-TV, Toronto) 20 w.
 Caramat—CICA-TV-72, Ch. 10, TVO (CICA-TV, Toronto) 5 w.
 Cartier—New, Ch. 17, TVO (CICA-TV, Toronto) 20 w.
 Cat Lake—New, Ch. 9, TVO (CICA-TV, Toronto) 5 w.
 Chapleau—CBLFT-22, Ch. 13, CBC (CBLFT, Toronto) 487 w.
 Chapleau—CFCL-TV-7, Ch. 7, CBC (CFCL-TV, Timmins) 101 w.
 Chatham—CBLFT-10, Ch. 48, CBC (CBLFT-9, London) 14-kw.
 Chatham—CICO-TV-59, Ch. 59, TVO (CICA-TV, Toronto) 34.3-kw.
 Coleman Twp.—New, Ch. 38, TVO (CICA-TV, Toronto) 20 w.
 Collins—New, Ch. 8, TVO (CICA-TV, Toronto) 5 w.
 Constance Lake—New, Ch. 13, TVO (CICA-TV, Toronto) 10 w.
 Cornwall—CJOH-TV-8, Ch. 8, Bushnell Communications Ltd. (CJOH-TV, Ottawa) 130-kw.
 Deer Lake—New, Ch. 9, TVO (CICA-TV, Toronto) 5 w.
 Deseronto—CJOH-TV-6, Ch. 6, Bushnell Communications Ltd. (CJOH-TV, Ottawa) 55-kw.
 Devlin—New, Ch. 43, TVO (CICA-TV, Toronto) 20 w.
 Doble—New, Ch. 16, TVO (CICA-TV, Toronto) 20 w.
 Dorion—New, Ch. 6, TVO (CICA-TV, Toronto) 10 w.
 Driftwood—CBLFT-16, Ch. 74, CBC (CBLFT-3, Timmins) 100 w.
 Dryden—CBWDT, Ch. 9, CBC (CBWT, Winnipeg) 8.9-kw.
 Dryden—CBWFT-9, Ch. 6, CBC (CBWFT, Winnipeg) 11.3-kw.
 Dubreuilville—CBLFT-24, Ch. 7, CBC (CBLFT-23, Wawa) 10 w.
 Eagle River—New, Ch. 11, TVO (CICA-TV, Toronto).
 Ear Falls—CBWJT, Ch. 13, CBC (CBWT, Winnipeg) 10 w.
 Ear Falls—New, Ch. 3, TVO (CICA-TV, Toronto) 10 w.
 Earleton—New, Ch. 31, TVO (CICA-TV, Toronto) 20 w.
 Elk Lake—New, Ch. 17, TVO (CICA-TV, Toronto).
 Elliot Lake—CBLFT-6, Ch. 12, CBC (CBLFT-2, Sudbury) 18.6-kw.
 Elliot Lake—CKNC-TV-1, Ch. 7, CBC (CKNC-TV, Sudbury) 34-kw.
 Elliot Lake—CICI-TV-1, Ch. 3, Mid-Canada Communications Corp. (CICI-TV, Sudbury) 19-kw.
 Emo—New, Ch. 8, TVO (CICA-TV, Toronto) 10 w.
 Englehart—CICA-TV-36, Ch. 39, TVO (CICA-TV, Toronto) 20 w.
 Espanola—CBLFT-7, Ch. 11, CBC (CBLFT-2, Sudbury) 8.9 w.
 Eva Lake—New, Ch. 6, TVO (CICA-TV, Toronto) 5 w.
 Faquier—New, Ch. 29, TVO (CICA-TV, Toronto) 20 w.
 Foleyet—New, Ch. 11, TVO (CICA-TV, Toronto) 10 w.
 Fort Albany—CBLDT, Ch. 8, CBC (CFCL-TV, Timmins) 491 w.
 Fort Albany—New, Ch. 5, TVO (CICA-TV, Toronto) 10 w.
 Fort Severn—New, Ch. 5, TVO (CICA-TV, Toronto) 5 w.
 Fort Frances—CBWCT, Ch. 5, CBC (CBWT, Winnipeg) 50.5-kw.
 Fort Frances—CBWFT-11, Ch. 15, CBC (CBWFT, Winnipeg) 12.5-kw.
 Fort Hope—New, Ch. 9, TVO (CICA-TV, Toronto) 5 w.
 Fort Hope—CBLHT, Ch. 12, CBC (CBNT, St. John's, via satellite) 10 w.
 Fort Severn—New, Ch. 9, TVO (CICA-TV, Toronto) 5 w.
 Foymount—CBOT-1, Ch. 28, CBC (CBOT, Ottawa) 10 w.

Fraserdale—CBLCT, Ch. 7, CBC (CFCL-TV, Timmins) 10 w.
 Georgian Bay (Warton)—CKCO-TV-2, Ch. 2, CAP Communications Ltd. (CKCO-TV, Kitchener) 100-kw.
 Geraldton—CBLAT, Ch. 13, CBC (CBLT, Toronto) 22-kw.
 Geraldton—CBLFT-26, Ch. 7, CBC (CBLFT-25, Manitouwadge) 2.3-kw.
 Gogama—CBLFT-21, Ch. 23, CBC (CBLFT-3, Timmins) 2.6-kw.
 Gore Bay—New, Ch. 28, TVO (CICA-TV, Toronto) 5 w.
 Gowganda—New, Ch. 10, TVO (CICA-TV, Toronto) 5 w.
 Hallebourg—New, Ch. 18, TVO (CICA-TV, Toronto) 5 w.
 Hanbury—CICA-TV-41, Ch. 51, TVO (CICA-TV, Toronto) 20 w.
 Harris Twp.—New, Ch. 29, TVO (CICA-TV, Toronto) 20 w.
 Harty—New, Ch. 53, TVO (CICA-TV, Toronto) 20 w.
 Hearst—CBLFT-5, Ch. 7, CBC (CBLFT-4, Kapuskasing) 8.4-kw.
 Hearst—CBCC-TV, Ch. 5, CBC (CFCL-TV, Timmins) 5.3-kw.
 Hilliardton—New, Ch. 55, TVO (CICA-TV, Toronto) 20 w.
 Hilton Beach—New, Ch. 17, TVO (CICA-TV, Toronto) 20 w.
 Hornepayne—CBLAT-6, Ch. 13, CBC (CBLAT-1, Manitouwadge) 30 w.
 Hudson Twp.—New, Ch. 25, TVO (CICA-TV, Toronto) 20 w.
 Huntsville—CKVR-TV-2, Ch. 8, CKVR Channel 3 Ltd. (CKVR-TV Barrie) 115 w.
 Huntsville—CICA-TV-13, Ch. 13, TVO (CICA-TV, Toronto) 16-kw.
 Ignace—CBWDT-2, Ch. 13, CBC (CBWDT, Dryden) 8.9 w.
 Ignace—New, Ch. 5, TVO (CICA-TV, Toronto) 10 w.
 Iron Bridge—New, Ch. 23, TVO (CICA-TV, Toronto) 20 w.
 Jellicoe—New, Ch. 6, TVO (CICA-TV, Toronto) 5 w.
 Jagues—New, Ch. 22, TVO (CICA-TV, Toronto) 20 w.
 Kagawong—New, Ch. 34, TVO (CICA-TV, Toronto) 20 w.
 Kapuskasing—CBLFT-4, Ch. 12, CBC (CBLFT-16, Driftwood) 17.4-kw.
 Kapuskasing—CFCL-TV-3, Ch. 2, Mid-Canada Communications Corp. (CFCL-TV, Timmins) 959 w.
 Kapuskasing—CITO-TV-4, Ch. 10, Mid-Canada Communications Corp. (CITO-TV, Timmins) 3.5-kw.
 Kasabonika—New, Ch. 9, TVO (CICA-TV, Toronto) 5 w.
 Kearns—CFCL-TV-2, Ch. 2, Mid-Canada Communications Corp. (CFCL-TV, Timmins) 70-kw.
 Kearns—CITO-TV-3, Ch. 11, Mid-Canada Communications Corp. (CITO-TV, Timmins) 65-kw.
 Kenora—CBWAT, Ch. 8, CBC (CBWT, Winnipeg) 8-kw.
 Kenora—CBWFT-7, Ch. 2, CBC (CBWFT, Winnipeg) 3.8-kw.
 Kerns Twp.—New, Ch. 46, TVO (CICA-TV, Toronto) 20 w.
 King Kirkland—New, TVO, Ch. 32 (CICA-TV, Toronto) 20 w.
 Kingfisher Lake—New, TVO, Ch. 8 (CICA-TV, Toronto) 5 w.
 Kingston—CBLFT-14, Ch. 32, CBC (CBLFT-13, Belleville) 48-kw.
 Kitagen—New, Ch. 17, TVO (CICA-TV, Toronto) 20 w.
 Kitchener—CBLFT-8, Ch. 61, CBC (CBLFT, Toronto) 168.7-kw.
 Kitchener-Paris—CICO-TV-28, Ch. 28, TVO (CICA-TV, Toronto) 122-kw.
 Lac Ste. Therese—New, TVO, Ch. 20 (CICA-TV, Toronto) 20 w.
 Laird Twp.—New, TVO, Ch. 15 (CICA-TV, Toronto) 20 w.
 Larder Lake—New, Ch. 24, TVO (CICA-TV, Toronto) 20 w.
 Latchford—New, Ch. 24, TVO (CICA-TV, Toronto) 20 w.
 Little Current—CBCE-TV, Ch. 8, CBC (CKNC-TV, Elliot Lake).

Canadian TV Stations—Ontario

- Little Current—New, Ch. 33, TVO (CICA-TV, Toronto) 20 w.
- London—CBLFT-9, Ch. 40, CBC (CBLFT-8, Kitchener) 24.4-kw.
- London—CICO-TV-18, Ch. 18, TVO (CICA-TV, Toronto) 34.9-kw.
- Longlac—New, Ch. 5, TVO (CICA-TV, Toronto) 10 w.
- MacDiarmid—New, Ch. 5, TVO (CICA-TV, Toronto) 5 w.
- MacLeod—New, TVO, Ch. 3 (CICA-TV, Toronto) 10 w.
- Manitouawadge—CBLAT-1, Ch. 8, CBC (CBLAT, Geraldton) 22-kw.
- Manitouawadge—CBLFT-25, Ch. 15, CBC (CBLFT, Toronto) 9.8-kw.
- Manitowaning—New, Ch. 40, TVO (CICA-TV, Toronto) 20 w.
- Marathon—CBLAT-4, Ch. 11, CBC (CBLAT-1, Manitouawadge) 7.5-kw.
- Marten Falls—New, TVO, Ch. 9 (CICA-TV, Toronto) 5 w.
- Massey—New, Ch. 24, TVO (CICA-TV, Toronto) 20 w.
- Matachewan—CICA-TV-61, TVO, Ch. 32 (CICA-TV, Toronto) 20 w.
- Mattawa—CBLFT-27, Ch. 26, CBC (CBFST-2, Temiscaming) 2.8-kw.
- Mattice—New, Ch. 9, TVO (CICA-TV, Toronto) 10 w.
- Maynooth—CBOT-4, Ch. 51, CBC (CBOT-2, Barry's Bay) 1.277-kw.
- McArthurs Mills—CBOT-5, Ch. 33, CBC (CBOT-4, Maynooth) 1.429-kw.
- Mindemoya—New, Ch. 42, TVO (CICA-TV, Toronto) 20 w.
- Mine Centre—CICA-TV-65, Ch. 8, TVO (CICA-TV, Toronto) 10 w.
- Moonbeam—New, Ch. 35, TVO (CICA-TV, Toronto) 20 w.
- Moosonee—CBCO-TV-1, Ch. 9, CBC (CFCL-TV, Timmins) 8.9 w.
- Moosonee—New, Ch. 11, TVO (CICA-TV, Toronto).
- Morson—New, Ch. 11, TVO (CICA-TV, Toronto) 10 w.
- Nairn Twp.—New, TVO, Ch. 28 (CICA-TV, Toronto) 20 w.
- Nakina—New, Ch. 11, TVO (CICA-TV, Toronto) 10 w.
- Nestor Falls—New, Ch. 13, TVO (CICA-TV, Toronto) 10 w.
- New Osnaburgh—New, TVO, Ch. 5 (CICA-TV, Toronto) 5 w.
- Nipigon—CBLK-TV, Ch. 16, CBC (CKPR-TV, Thunder Bay) 2.3-kw.
- Nipigon—CBLFT-19, Ch. 26, CBC (CBLFT, Toronto) 2.3-kw.
- North Bay—New, Ch. 6, TVO (CICA-TV, Toronto) 57-kw.
- Oba—New, TVO, Ch. 11 (CICA-TV, Toronto) 5 w.
- Opsatika—New, Ch. 47, TVO (CICA-TV, Toronto) 20 w.
- Osnaburgh—CBWDT-4, Ch. 13, CBC (CBWT, Winnipeg) 8.9 w.
- Ottawa—CICO-TV-24, Ch. 24, TVO (CICA-TV, Toronto) 1495-kw.
- Ottawa—CIII-TV-6, Ch. 6, Global Television Network (CIII-TV, Toronto) 2.8-kw.
- Owen Sound—CICA-TV-12, Ch. 12, TVO (CICA-TV, Toronto) 52-kw.
- Parry Sound—CKVR-TV-1, Ch. 12, CKVR Channel 3 Ltd. (CKVR-TV, Barrie) 5-kw.
- Penetanguishene—CBLFT-15, Ch. 34, CBC (CBLFT, Toronto) 11.3-kw.
- Penetanguishene—New, TVO, Ch. 51 (CICA-TV, Toronto) 1-kw.
- Peterborough—CBLFT-12, Ch. 44, CBC (CBLFT, Toronto) 48.6-kw.
- Pickle Lake—CBWOT-5, Ch. 9, CBC (CBWT, Winnipeg) 8.9 w.
- Pickle Lake—New, Ch. 11, TVO (CICA-TV, Toronto) 10 w.
- Pikangikum—CBWDT-6, Ch. 7, CBC (CBWT, Winnipeg) 8.9 w.
- Pikangikum—New, TVO, Ch. 9 (CICA-TV, Toronto) 5 w.
- Pinewood—New, Ch. 12, TVO (CICA-TV, Toronto) 10 w.
- Rainy River—New, Ch. 4, TVO (CICA-TV, Toronto) 10 w.
- Redditt—New, Ch. 5, TVO (CICA-TV, Toronto) 10 w.
- Red Lake—CBWET, Ch. 10, CBC (CBWT, Winnipeg) 570 w.
- Ryland—New, TVO, Ch. 16 (CICA-TV, Toronto) 20 w.
- Sachigo Lake—New, Ch. 9, TVO (CICA-TV, Toronto) 5 w.
- Sandy Lake—New, Ch. 8, TVO (CICA-TV, Toronto) 10 w.
- Sandy Lake—CBWDT-7, Ch. 10, CBC (CBWT, Winnipeg) 8.9 w.
- Sarnia—CBLFT-17, Ch. 68, CBC (CBLFT-9, London) 39.7-kw.
- Sarnia—CIII-TV-29, Ch. 29, Global Television Network (CIII-TV, Toronto) 162-kw.
- Sarnia-Ghatham—CKCO-TV-3, Ch. 42, CAP Communications Ltd. (CKCO-TV, Kitchener) 1263-kw.
- Sault Ste. Marie—CBLFT-20, Ch. 26, CBC (CBLFT, Toronto) 1.2-kw.
- Sault Ste. Marie—CICO-TV-20, Ch. 20, TVO (CICA-TV, Toronto) 2.9-kw.
- Savant Lake—CBWDT-3, Ch. 8, CBC (CBWDT-1, Sioux Lookout) 8.9 w.
- Savant Lake—New, TVO, Ch. 10 (CICA-TV, Toronto) 5 w.
- Searchmont—New, TVO, Ch. 22 (CICA-TV, Toronto) 20 w.
- Shegulandah—New, TVO, Ch. 39 (CICA-TV, Toronto) 20 w.
- Silver Water—New, TVO, Ch. 20 (CICA-TV, Toronto) 20 w.
- Sioux Lookout—New, Ch. 2, TVO (CICA-TV, Toronto) 10 w.
- Sioux Lookout—CBWDT-1, Ch. 12, CBC (CBWDT, Dryden) 30-kw.
- Sioux Narrows—CBWAT-1, Ch. 4, CBC (CBWAT, Kenora) 8.9 w.
- Sioux Narrows—New, Ch. 10, TVO (CICA-TV, Toronto) 10 w.
- Spring Bay—New, Ch. 46, TVO (CICA-TV, Toronto) 20 w.
- Stratton—New, Ch. 19, TVO (CICA-TV, Toronto) 20 w.
- Sturgeon Falls—CBLFT-1, Ch. 7, CBC (CBLFT, Toronto) 9.7-kw.
- Sudbury—CBLFT-2, Ch. 13, CBC (CBLFT, Toronto) 8.6-kw.
- Sudbury—CICO-TV-19, Ch. 19, TVO (CICA-TV, Toronto) 186.5-kw.
- Sultan—New, Ch. 11, TVO (CICA-TV, Toronto) 10 w.
- Tehkummah—New, TVO, Ch. 49 (CICA-TV, Toronto) 20 w.
- Temagami—CBCQ-TV-1, Ch. 15, CBC (CBNT, St. John's, Nfld., via satellite) 14.2-kw.
- Temagami—CICA-TV-19, TVO, Ch. 36 (CICA-TV, Toronto) 5 w.
- Temagami North—New, TVO, Ch. 23 (CICA-TV, Toronto) 20 w.
- The Muskokas—CKCO-TV-4, Ch. 11, CAP Communications Ltd. (CKCO-TV, Kitchener) 37.35-kw.
- Thessalon—New, Ch. 27, TVO (CICA-TV, Toronto) 20 w.
- Thorneloe—New, TVO, Ch. 40 (CICA-TV, Toronto) 20 w.
- Thorne/Eldee—CBLFT-29, Ch. 16, CBC (CBLFT-1, Sturgeon Falls) 13 w.
- Thunder Bay—CBLFT-18, Ch. 12, CBC (CBLFT, Toronto) 22.7-kw.
- Thunder Bay—CICO-TV-9, Ch. 9, TVO (CICA-TV, Toronto) 32.1-kw.
- Timmins—New, Ch. 7, TVO (CICA-TV, Toronto) 84.4-kw.
- Timmins—CBLFT-3, Ch. 9, CBC (CBLFT, Toronto) 16-kw.
- Timmins—CITO-TV, Ch. 3, Mid-Canada Communications Corp. (CICI-TV, Sudbury) 55-kw.
- Uxbridge—CIII-TV-22, Ch. 22, Global Television Network (CIII-TV, Toronto) 3120-kw.
- Val Cote—New, TVO, Ch. 21 (CICA-TV, Toronto) 20 w.
- Val Rita—New, Ch. 25, TVO (CICA-TV, Toronto) 20 w.
- Vermillion Bay—New, Ch. 7, TVO (CICA-TV, Toronto) 10 w.
- Virginiatown—New, TVO, Ch. 36 (CICA-TV, Toronto) 5 w.
- Walford—New, TVO, Ch. 32 (CICA-TV, Toronto) 20 w.
- Wawa—CBLAT-3, Ch. 9, CBC (CBLAT-2, White River) 16-kw.
- Wawa—CBLFT-23, Ch. 16, CBC (CBLFT, Toronto) 5.3-kw.
- Weagamow—New, TVO, Ch. 9 (CICA-TV, Toronto) 5 w.

Webequie—New, Ch. 9, TVO (CICA-TV, Toronto) 5 w.
 West Bay—New, TVO, Ch. 29 (CICA-TV, Toronto) 20 w.
 Wharncilite—New, TVO, Ch. 28 (CICA-TV, Toronto) 20 w.
 Whitefish Bay—New, Ch. 19, TVO (CICA-TV, Toronto) 20 w.
 Whitefish Falls—New, Ch. 27, TVO (CICA-TV, Toronto) 20 w.
 White River—CBLAT-2, Ch. 12, CBC (CBLAT-1, Manitowadge) 384 w.
 Whitney—CBOT-3, Ch. 9, CBC (CBOT-2, Barry's Bay) 10 w.
 Windsor—CBEFT, Ch. 54, CBC (CBLFT-10, Chatham) 60.2-kw.
 Windsor—CICO-TV-32, Ch. 32, TVO (CICA-TV, Toronto) 180-kw.
 Winisk—New, TVO, Ch. 5 (CICA-TV, Toronto) 10 w.
 Wunnummin—New, TVO, Ch. 9 (CICA-TV, Toronto) 5 w.

QUEBEC

CIVA-TV

Abitibi-Temiscamingue

(Ch. 12)

French Educational Station

Network Service: Reseau Radio-Quebec.

Licensee: Societe de radio-television du Quebec, Radio-Quebec, 800 rue Fullum, Montreal, P.Q. H2K 3L7.

Mailing Address: 1032 3rd Ave., Val d'Or, P.Q. J9P 1T6.

Telephone: 819-825-5132.

Technical Facilities: Channel No. 12 (210-216 MHz). Authorized power: 246-kw visual, 49-kw aural. Antenna: 670-ft. above av. terrain, 555-ft. above ground, 1300-ft. above sea level, lat. 48° 25' 17", long. 77° 50' 49".

Transmitter: Lithium Mines, Val d'Or.

Began Operation: Jan. 18, 1980.

Personnel: See CIVM-TV, Montreal.

BBM Weekly Reach (Spring 1986): 51,000

CIVA-TV-1

Abitibi-Temiscamingue

(Ch. 8)

French Educational Station

Network Service: Reseau Radio-Quebec.

Licensee: Societe de radio-television du Quebec, Radio-Quebec, 800 rue Fullum, Montreal, P.Q. H2K 3L7.

Mailing Address: 1032 3rd Ave., Val d'Or, P.Q. J9P 1T6.

Telephone: 819-825-5132.

Technical Facilities: Channel No. 8 (180-186 MHz). Authorized power: 299-kw visual, 59-kw aural. Antenna: 763-ft. above av. terrain, 625-ft. above ground, 1146-ft. above sea level, lat. 48° 15' 55", long. 79° 02' 37".

Transmitter: Mont Powell, Rouyn.

Began Operation: Jan. 18, 1980.

1987 Edition

Personnel: See CIVM-TV, Montreal.

BBM Weekly Reach (Spring 1986): 49,000

CIVK-TV-1

Anse-aux-Gascons

(Ch. 32)

French Educational Station

Network Service: Reseau Radio-Quebec.

Licensee: Societe de radio-television du Quebec, Radio Quebec, 800 rue Fullum, Montreal, P.Q. H2K 3L7.

Mailing Address: 178 route 132 est, St-Omer de Bonaventure, P.Q. G0C 2Z0.

Telephone: 418-364-7025.

Technical Facilities: Channel No. 32 (578-584 MHz). Authorized power: 1202-kw visual, 446-kw aural. Antenna: 666-ft. above av. terrain, 400-ft. above ground, 950-ft. above sea level, lat. 48° 12' 41", long. 64° 52' 17".

Transmitter: Anse-aux-Gascons.

Began Operation: Fall 1983.

Personnel: see CIVM-TV, Montreal.

CIVF-TV

Baie-Trinite

(Ch. 12)

French Educational Station

Network Service: Reseau Radio-Quebec.

Licensee: Societe de radio-television du Quebec, Radio Quebec, 800 rue Fullum, Montreal, P.Q. H2K 3L7.

Mailing Address: 178 route 132 est, St-Omer de Bonaventure, P.Q. G0C 2Z0.

Telephone: 418-364-7025.

Technical Facilities: Channel No. 12 (204-210 MHz). Authorized power: 155-kw visual, 31-kw aural. Antenna: 486-ft. above av. terrain, 300-ft. above ground, 900-ft. above sea level, lat. 49° 23' 28", long. 67° 28' 18".

Transmitter: Baie-Trinite.

Began Operation: Fall 1982.

Personnel: see CIVM-TV, Montreal.

BBM Weekly Reach (Spring 1986): 27,000

CHAU-TV

Carleton

(Ch. 5)

French Outlet

(Repeated by CHAU-TV-4, Chandler; CHAU-TV-8, Cloridorme; CHAU-TV-6, Gaspe; CHAU-TV-9, L'Anse a Valteau; CHAU-TV-11, Murdochville; CHAU-TV-5, Perce; CHAU-TV-3, Port Daniel; CHAU-TV-7, Riviere-au-Renard; CHAU-TV-1, Ste. Marguerite-Marie, all P.Q.; CHAU-TV-10, Kedgwick; CHAU-TV-2, St. Quentin, both N.B.)

Network Service: TVA.

Licensee: Television de la Baie des Chaleurs Inc.

Canadian TV Stations—Quebec

Studio & Transmitter: Box 100, Carleton, Bonaventure County, P.Q. G0C 1J0.

Telephone: 418-364-3344. Telex: 014-43126.

Technical Facilities: Channel No. 5 (76-82 MHz). Authorized power: 100-kw visual, 10-kw aural. Antenna: 1543-ft. above av. terrain, 232-ft. above ground, 2162-ft. above sea level.

News Service: Broadcast News.

Ownership: Television de la Baie des Chaleurs Inc.

Began Operation: Oct. 17, 1959.

Represented (sales) by Paul L'Anglais Ltd. (Canada); Young Canadian Ltd. (U.S.).

Personnel:

J. LEO HACHEY, chairman.
YVON CHOUINARD, president.
PIERRE HARVEY, executive vice president.
GENEVIEVE EMOND, vice president, finance.
MARCEL CHABOT, vice president, technical services.
JEAN-YVES ROSS, vice president, sales.
HERVE GAUDREAU, news director.

Highest 30 Sec. Rate (Sept. 1, 1984): \$170.

BBM Weekly Reach (Spring 1986): 164,000

CIVK-TV

Carleton

(Ch. 15)

French Educational Station

Network Service: Reseau Radio-Quebec.

Licensee: Societe de radio-television du Quebec, Radio Quebec, 800 rue Fullum, Montreal, P.Q. H2K 3L7.

Mailing Address: 178 route 132 est, St-Omer de Bonaventure, P.Q. G0C 2Z0.

Telephone: 418-364-7025.

Technical Facilities: Channel No. 15 (476-482 MHz). Authorized power: 1061-kw visual, 212-kw aural. Antenna: 1505-ft. above av. terrain, 192-ft. above ground, 2189-ft. above sea level, lat. 48° 08' 07", long. 61° 07' 00".

Transmitter: Mont-Joseph.

Began Operation: Fall 1983.

Personnel: see CIVM-TV, Montreal.

BBM Weekly Reach (Spring 1986): 48,000

CJPM-TV

Chicoutimi

(Ch. 6)

French Outlet

Licensee: CJPM-TV Inc., Box 600, Chicoutimi, P.Q. G7H 5C8.

Studio: Mount Ste. Claire Rd., Chicoutimi.

Telephone: 418-549-2576. Telex: 051-36132.

Technical Facilities: Channel No. 6 (82-88 MHz). Authorized power: 100-kw visual, 10-kw aural. Antenna: 850-ft. above av. terrain, 255-ft. above ground, 805-ft. above sea level, lat. 48° 24' 27", long. 71° 05' 08".

Transmitter: Mt. Ste. Claire Rd.

News Services: Broadcast News, Telbec.

Ownership: CJPM-TV Inc.

B-148

Began Operation: April 14, 1963.

Represented (sales) by Young Canadian Ltd. (U.S.); Paul L'Anglais Inc. (Montreal & Toronto); J. W. Stovin Ltd. (Vancouver & Winnipeg).

Personnel:

ROGER HUDON, president & general manager.
ROGER JOBIN, program director & assistant general manager.
RICHARD MARTIN, general sales manager.
YVES CHAMPAGNE, technical director.

Highest One Hour Rate: \$1500.

Highest 30 Sec. Rate: \$210.

BBM Weekly Reach (Spring 1986): 299,000

CIVS-TV

Estrie

(Ch. 24)

French Educational Station

Network Service: Reseau Radio-Quebec.

Licensee: Societe de radio-television du Quebec, Radio-Quebec, 800 rue Fullum, Montreal, P.Q. H2K 3L7.

Telephone: 819-566-4222.

Transmitter: Mont-Orford.

Technical Facilities: Channel No. 24 (530-536 MHz). Authorized power: 475-kw visual, 48-kw aural. Antenna: 1915-ft. above av. terrain, 164-ft. above ground, 2914-ft. above sea level, lat. 45° 18' 43", long. 72° 14' 32".

Began Operation: Winter 1982.

Personnel: See CIVM-TV, Montreal.

BBM Weekly Reach (Spring 1986): 120,000

CHOT-TV

Hull-Ottawa

(Ch. 40)

Network Service: TVA.

Licensee: Radio Nord Inc., Box 4010, 171 Jean Proulx, Hull, P.Q. J8Z 1W5.

Telephone: 819-770-1040. Telex: 053-4882.

Technical Facilities: Channel No. 40 (626-632 MHz). Authorized power: 285-kw visual, 28.5-kw aural. Lat. 45° 15' 25", long. 75° 51' 02".

Represented (sales) by Paul L'Anglais Inc. (Montreal, Toronto); Young Canadian Ltd. (U.S.).

Personnel:

JEAN-JOFFRE GOURD, president.
GILLES POULIN, executive vice president.
JEAN-PIERRE PAMPALON, general manager.
GASTON LAVOIE, marketing & national sales director.
RACHEL MARTINEAU, finance director.

Highest 30 Min. Rate: \$1300.

Highest 30 Sec. Rate: \$310.

BBM Weekly Reach (Spring 1986): 322,000

CIVO-TV

Hull

(Ch. 30)

French Educational Station

Network Service: Reseau Radio-Quebec.

Licensee: Societe de radio-television du Quebec, Radio-Quebec, 800 rue Fullum, Montreal, P.Q. H2K 3L7.

Telephone: 819-771-3257.

Technical Facilities: Channel No. 30 (566-572 MHz). Authorized power: 713-kw visual, 145-kw aural. Antenna: 1184-ft. above av. terrain, 465-ft. above ground, 1615-ft. above sea level, lat. 45° 30' 11", long. 75° 51' 02".

Transmitter: Camp Fortune.

Began Operation: Aug. 15, 1977.

Personnel: See CIVM-TV, Montreal.

BBM Weekly Reach (Spring 1986): 122,000

CKRS-TV

Jonquiere

(Ch. 12)

French Outlet

(Repeated by CKRS-TV-1, St. Fulgence, P.Q.)

Network Service: CBC.

Licensee: Radio Saguenay Limitee, 2303 Sir Wilfrid Laurier.

Studio: 2303 Sir Wilfrid Laurier St., Jonquiere, P.Q. G7X 7X3.

Technical Facilities: Channel No. 12 (204-210 MHz). Authorized power: 281.1-kw visual, 28.11-kw aural. Antenna: 1571-ft. above av. terrain, 566-ft. above ground, 3512-ft. above sea level, lat. 48° 36' 07", long. 70° 49' 46".

Transmitter: Mont Valin.

AM Affiliate: CKRS, 10-kw, 590 kHz.

FM Affiliate: CJAB-FM, Chicoutimi.

News Service: Telbec.

Represented (sales) by Western Communications.

Telephone: 418-542-4551. Telex: 051-36117.

Ownership: Radio Saguenay Limitee.

Began Operation: Dec. 1, 1955.

Personnel:

DENIS LANGLOIS, general director.
EUGENE MICHAUD, film buyer & program director.
GEATEN BOIVIN, technical director.
GUY SIMARD, comptroller.

Highest 30 Sec. Rate(Spring 1985): \$250.

BBM Weekly Reach (Spring 1986): 314,000

CBGAT

Matane

(Ch. 6)

(Repeated by CBGAT-6, Cap-Chat; CBGAT-14 Carleton; CBGAT-5, Causapscal; CBGAT-15, Chan-

1987 Edition

der; CBGAT-17 Gaspé; CBGAT-3, Grand Vallee; CBGAT-9, Gros-Morne; CBGAT-8, Marsoui; CBGAT-1, Mont-Climont; CBGAT-4, Mont-Louis; CBGAT-10, Mont-Louis en Haut; CBGAT-2, Murdochville; CBGAT-21, Port Daniel; CBGAT-13, Riviere-a-Claude; CBGAT-11, Ste-Anne-des-Monts; CBGAT-7, St.-Rene, 10 others, all P.Q.

Network Service: SRC.

Licensee: Societe Radio-Canada, 1500 Bronson Ave., Ottawa, Ont.

Studio: 155 St. Sacrement St., Box 2000, Matane, P.Q. G4W 3F7.

Telephone: 418-562-0290. Telex: 051-86370.

Technical Facilities: Channel No. 6 (82-88 MHz). Authorized power: 3.7-kw visual, 0.37-kw aural. Antenna: 705-ft. above av. terrain, lat. 48° 50' 00", long. 67° 21' 42".

Transmitter: St. Adelme.

AM Affiliate: CBGA, 10-kw, 1250 kHz.

Began Operation: Aug. 19, 1958. Purchased by CBC from Matane Co. Ltd. Sept. 1, 1972.

Represented (sales) by CBC National Selective Television Sales (Canada); Canadian Standard Broadcast Sales Inc. (U.S.).

Personnel:

JACQUES AUGER, director, SRC Matane.
HUGHES VIGNEAULT, sales representative.
GUY CHRETIEN, publicity & advertising standards officer.

Rates: Available upon request.

BBM Weekly Reach (Spring 1986): 168,000

CBFT

Montreal

(Ch. 2)

French Outlet

(Repeated by CBFT-2, Mont Laurier & CBFT-1, Mont Tremblant, 14 others, all P.Q.)

Network Service: SRC.

Licensee: Societe Radio-Canada, 1500 Bronson Ave., Ottawa, Ont.

Studio: Maison de Radio Canada, 1400 Dorchester Blvd. W., Box 6000, Montreal, P.Q. H3C 3A8.

Technical Facilities: Channel No. 2 (54-60 MHz). Authorized power: 100-kw visual, 10-kw aural. Antenna: 905-ft. above av. terrain, 252-ft. above ground, 996-ft. above sea level, lat. 45° 30' 20", long. 73° 30' 20".

Transmitter: Mount Royal.

Telephone: 514-285-3211. Telex: 05-267417.

Began Operation: Sept. 6, 1952; changed from bilingual to French outlet Jan. 10, 1954 when CBMT began as English language station.

Represented (sales) by CBC National Selective Sales (Canada); Canadian Standard Broadcast Sales Inc. (U.S.).

Personnel:

ROBERT ROY, director, French TV network.
JEAN-BAPTISTE CHARDOLA, director of TV operations.
PAUL ROUSSEAU, director of TV sales.
JEAN DUMAS, director, in-house production.
JEAN-PAUL KIROUAC, director, programming & broadcasting.
ANDREANNE BOURNIVAL, director, outside production.
DENIS GAMACHE, television production manager.
JACQUES BAZINET, assistant director, TV sales.
PIERRE O'NEIL, director of news & current affairs.
PIERRE THERRIEN, director of communications, French networks.

Rates: Available upon request.

BBM Weekly Reach (Spring 1986): 2,810,000

Canadian TV Stations—Quebec

CBMT

Montreal

(Ch. 6)

English Outlet

Network Service: CBC.

Licensee: Canadian Bcstg. Corp., 1500 Bronson Ave., Ottawa, Ont.

Studio: Maison de Radio Canada, 1400 Dorchester Blvd. E., Box 6000, Montreal, P.Q. H3C 3A8.

Telephone: 514-285-3211. Telex: 052-67417.

Technical Facilities: Channel No. 6 (82-88 MHz). Authorized power: 100-kw visual, 15-kw aural. Antenna: 820-ft. above av. terrain, 167-ft. above ground, 744-ft. above sea level, lat. 45° 30' 20"; long. 73° 35' 32".

Transmitter: Mount Royal.

AM Affiliate: CBM, 50-kw, 940 kHz.

FM Affiliate: CBM-FM, 24.6-kw, 93.5 MHz.

Began Operation: Jan. 10, 1954.

Represented (sales) by CBC National Selective Sales (Canada); Canadian Standard Broadcast Sales Inc. (U.S.).

Personnel:

R. CHAISSON, regional director, English services, Quebec.

PHYLLIS PLATT, executive producer, TV news.

GERRY DIXON, regional manager CBC communications, English services.

J. VARGA, TV production manager.

G. POULIN, sales manager, CBMT.

Rates: Available upon request.

BBM Weekly Reach (Spring 1986): 1,645,000

CFCF-TV

Montreal

(Ch. 12)

English Outlet

Network Service: CTV.

Licensee: CFCF Inc., 405 Ogilvy Ave., Montreal.

Studio: 405 Ogilvy Ave., Montreal, P.Q. H3N 1M4.

Telephone: 514-273-6311. Telex: 05-25367.

Technical Facilities: Channel No. 12 (204-210 MHz). Authorized power: 325-kw visual, 33-kw aural. Antenna: 970-ft. above av. terrain, 330-ft. above ground, 1060-ft. above sea level, lat. 45° 30' 20"; long. 73° 35' 32".

Transmitter: Mount Royal.

News Services: Canadian Press, Telbec, Broadcast News.

AM Affiliate: CFCF, 5-kw, 600 kHz.

FM Affiliate: CFQR-FM, 41.4-kw, 92.5 MHz (No. 223), 970-ft.

Ownership: CFCF Inc. Jean Pouliot, pres.

Began Operation: Jan. 20, 1961. Sold to present owner by Multiple Access Ltd. July 1979.

Represented (sales) by Brydson Media Sales International (U.S.); Alexander, Pearson & Dawson Inc. (Canada).

Personnel:

JEAN POULIOT, president & chief executive officer.

DON MARTZ, executive vice president.

G. PRICE, vice president, finance.

BILL MERRILL, vice president, programming.

RUDY STEFANIK, vice president, sales.

MIKE DONEGAN, vice president, news.

C. GEORGES, vice president, engineering.

S. REID, secretary-treasurer.

Highest 30 Sec. Rate: \$1600.

BBM Weekly Reach (Spring 1986): 2,586,000

CFJP-TV

Montreal

(Ch. 35)

Network Service: None, independent.

Licensee: Television Quatre Saisons, 405 ave. Ogilvy, Montreal, P.Q. H3N 1M4, Canada.

Telephone: 514-271-3535. Telex: 05-326638.

Technical Facilities: Channel No. 35 (596-602 MHz). Authorized power: 566-kw visual, 57-kw aural. Antenna: 83-ft. above ground, lat. 45° 30' 20"; long. 73° 35' 32".

Transmitter: Mount Royal.

News Services: Canadian Press, Telbec, Broadcast News.

Began Operation: September 7, 1986.

Personnel:

J. A. POULIOT, president.

H. P. CHAMBERLAND, vice president.

R. STEFANIK, general sales manager.

G. FOURNIER, retail sales manager.

D. BELANGER, chief engineer.

J. CAMERLAIN, financial director.

A. SCHOFIELD, promotion manager.

M. DONEGAN, music director.

D. IRVIN, news director.

G. GREGOIRE, women's director.

G. DEMERS, Montreal representative.

Highest 30 Sec. Rate: \$3600.

CFTU-TV

Montreal

(Ch. 29)

Network Service: None, independent French educational.

Licensee: Corporation pour l'Avancement de Nouvelles Applications des Langages (CANAL Ltee.), Bureau 3084, 4835 av. Christophe-Colomb, Montreal, P.Q. H2J 4C2.

Studio: 4835 av. Christophe-Colomb, Montreal, P.Q. H2J 4C2.

Telephones: 514-522-3540; 800-361-6808.

Technical Facilities: Channel No. 29 (500-566 MHz). Authorized power: 10-kw visual; 1-kw aural. Antenna: 750-ft. above av. terrain, 700-ft. above ground, lat. 45° 30' 10"; long. 73° 36' 55".

Transmitter: 2900 Edouard-Montpetit, Universite de Montreal.

Began Operation: August 20, 1986.

Personnel:

GILLES CARRIER, director general.

MICHEL BOISVERT, chief engineer.

CFTM-TV

Montreal

(Ch. 10)

French Outlet

Licensee: Tele-Metropole Inc., 1600 De Maisonneuve Blvd. East, Montreal, P.Q. H2L 4P6.

Studio: 1600 De Maisonneuve Blvd. East, Montreal, P.Q. H2L 4P6.

Telephone: 514-526-9251.

Technical Facilities: Channel No. 10 (192-198 MHz). Authorized power: 325-kw visual, 160-kw aural. Antenna: 972-ft. above av. terrain, 356-ft. above ground, 1100-ft. above sea level, lat. 45° 30' 20", long. 73° 35' 32".

Transmitter: Mount Royal Park.

News Services: AP, UPI, Canadian Press.

Ownership: Roland Giguere, chairman & chief executive officer.

Began Operation: Feb. 19, 1961.

Represented (sales) by E. S. Sumner Corp. (for U.S.); Paul L'Anglais Inc. (Montreal & Toronto); J. W. Stovin (Winnipeg-Vancouver).

Personnel:

GASTON W. BELANGER, president & general manager.
VINCENT GABRIELE, vice president, programs & production.
ROBERT TRUDEAU, first vice president.
J. RICHARD GENIN, vice president, sales.
GILLES VINET, vice president, legal affairs.
GILLES LAUZON, vice president, operational services.
YOLAND TREMBLAY, vice president, personnel.
GILLES DESCHENES, vice president, news & public affairs.
YVES ST. PIERRE, production supervisor.
PIERRE AUMAIS, film director.
JULES BLAIS, technical operations director.
YVES MARCOUX, director, public relations.

Highest 30 Sec. Rate: \$2195.

BBM Weekly Reach (Spring 1986): 2,899,000

CIVM-TV

Montreal

(Ch. 17)

French Educational Station

Network Service: Reseau Radio-Quebec.

Licensee: Societe de radio-television du Quebec, Radio-Quebec, 800 rue Fullum, Montreal, P.Q. H2K 3L7.

Studio: 800 rue Fullum, Montreal.

Telephone: 514-521-2424. Telex: 05-25808.

Technical Facilities: Channel No. 17 (488-494 MHz). Authorized power: 1212-kw visual, 242-kw aural. Antenna: 983-ft. above av. terrain, 328-ft. above ground, 1072-ft. above sea level, lat. 45° 30' 20", long. 73° 35' 32".

Transmitter: Mont-Royal.

Began Operation: Jan. 19, 1975.

Personnel:

LUCIEN GENDRON, acting chairman of the board.
JACQUES GIRARD, president & general manager.
GILBERT BUZARE, vice president, administration & acting director, programs.
BERNARD BENOIST, secretary-general & director of law department.
KEES VANDERHEYDEN, public relations.

1987 Edition

CLAUDE ROBERT, technical vice president.
LYSE LAROUCHE, director of marketing.

BBM Weekly Reach (Spring 1986): 1,424,000

CBVT

Quebec City

(Ch. 11)

French Outlet

(Repeated by CBVT-2, La Tuque; CBVT-4, Lac Etchemin; CBVT-3, Lac Megantic; CBVT-5, St. Fabien de Panet; CBVT-1, St. Georges de Beauce; CBTV-9 Thetford Mines, all P.Q.)

Network Service: SRC.

Licensee: Societe Radio-Canada, 1500 Bronson Ave., Ottawa, Ont.

Studio: 2505 Laurier Blvd., Box 10400, Ste. Foy, Quebec G1V 2X2.

Telephone: 418-654-1341. Telex: 051-2286.

Technical Facilities: Channel No. 11 (198-204 MHz). Authorized power: 252-kw visual, 25.2-kw aural. Antenna: 641-ft. above av. terrain, 525-ft. above ground, 950-ft. above sea level, lat. 46° 51' 40.41", long. 71° 04' 46.24".

Transmitter: Isle of Orleans.

AM Affiliate: CBV, 50-kw, 980 kHz.

FM Affiliate: CBV-FM, 100-kw, 95.3 MHz.

Began Operation: Sept. 3, 1964.

Represented (sales) by CBC National Selective Sales (Canada); Canadian Standard Broadcast Sales Inc. (U.S.).

Personnel:

JACQUES D. LANDRY, regional director, SRC Quebec City.
BERTRAND MESSELY, sales manager.
HUGHETTE MacFARLANE-PLAMONDON, manager, communications.
BERTRAND EMOND, director of television.
MICHEL THIVIERGE, director of radio.

Rates: Available upon request.

BBM Weekly Reach (Spring 1986): 834,000

CFCM-TV

Quebec City

(Ch. 4)

French Outlet

Network Service: CBC.

Licensee: Tele-Capitale Inc., 1000 Ave. Myrand, Ste. Foy, P.Q. G1V 2W3.

Studio: 1000 Myrand Ave., Box 2026, Quebec G1K 7N2.

Telephone: 688-9330. Telex: 051-31509.

Technical Facilities: Channel No. 4 (66-72 MHz). Authorized power: 100-kw visual, 15-kw aural. Antenna: 460-ft. above av. terrain, 672-ft. above sea level, lat. 46° 47' 04", long. 71° 15' 54".

Transmitter: 1000 Myrand Ave., Ste. Foy, Quebec.

News Services: Canadian Press, Broadcast News, AP.

Ownership: Tele-Capitale Inc.

Began Operation: July 17, 1954.

Represented (sales) by Paul L'Anglais Inc. (Montreal & Toronto); Young Canadian Ltd. (U.S.)

Canadian TV Stations—Quebec

Personnel:

ROBERT DAWSON, vice president & general manager.
JULES BELLEGARDE, vice president, finance.
PATRICK O'HARA, program, production & promotion manager.
RICHARD TURGEON, local sales manager.
LOUIS BERGERON, vice president, news & public affairs.

Highest 30 Sec. Rate (Sept. 1986): \$1200.

BBM Weekly Reach (Spring 1986): 862,000

CIVQ-TV

Quebec City

(Ch. 15)

French Educational Station

(Satellite rebroadcasting station of CIVM-TV, Montreal, P.Q.)

Network Service: Reseau Radio-Quebec.

Licensee: Societe de radio-television du Quebec, Radio-Quebec, 800 rue Fullum, Montreal, P.Q. H2K 3L7.

Mailing Address: 270 Chemin Ste-Foy, Quebec G1R 1T3.

Telephone: 418-643-4201.

Technical Facilities: Channel No. 15 (476-482 MHz). Authorized power: 1298-kw visual, 259-kw aural. Antenna: 628-ft. above av. terrain, 899-ft. above ground, 742-ft. above sea level, lat. 46° 48' 27", long. 71° 13' 02".

Transmitter: Edifice G, Cite Parliementaire, Quebec.

Began Operation: Jan. 19, 1975.

Personnel: See CIVM-TV, Montreal.

BBM Weekly Reach (Spring 1986): 455,000

CKMI-TV

Quebec City

(Ch. 5)

English Outlet

Network Service: CBC.

Licensee: Tele-Capitale Inc., 1000 Myrand Ave., Ste. Foy, P.Q. G1V 2W3.

Studio: 1000 Myrand Ave., Ste. Foy.

Telephone: 418-688-9330. Telex: 051-2234.

News Services: Canadian Press, Broadcast News, CBC.

Technical Facilities: Channel No. 5 (76-82 MHz). Authorized power: 13.85-kw visual, 6.77-kw aural. Antenna: 460-ft. above av. terrain, 379-ft. above ground, 672-ft. above sea level, using same facilities as CFCM-TV.

Transmitter: 1000 Myrand Ave., Ste. Foy.

Ownership: Same as CFCM-TV, Quebec City.

Began Operation: March 8, 1957.

Represented (sales) by Paul L'Anglais Inc. (Montreal & Toronto); Young Canadian Ltd. (U.S.).

Personnel: See CFCM-TV, Quebec City.

Highest 30 Sec. Rate (Sept. 1986): \$115.

BBM Weekly Reach (Spring 1986): 264,000

CFER-TV

Rimouski

(Ch. 11)

French Outlet

(Repeated by CFER-TV-2, Sept-Iles-Gaspe Nord, P.Q.)

Licensee: Tele-Capitale Inc., Division CFER-TV, 465 Blvd. Ste. Anne, Pointe-au-Pere, P.Q. G0K 1G0.

Studio: Box 590, Rimouski, P.Q. G5L 7C5.

Telephone: 418-722-6011. Telex: 051-86497.

Technical Facilities: Channel No. 11 (198-204 MHz). Authorized power: 157-kw visual, 15.7-kw aural. Antenna: 1420-ft. above av. terrain, lat. 48° 28' 02", long. 68° 12' 53".

Represented (sales) by Patcom Inc. (Montreal & Toronto).

Personnel:

CLAUDE AUGER, general manager.
CAROL DIONNE, sales manager.
JOSEE BELLAVANCE, traffic.

Highest 30 Sec. Rate : \$260.

BBM Weekly Reach (Spring 1986): 247,000

CIVB-TV

Rimouski

(Ch. 22)

French Educational Station

Network Service: Reseau Radio-Quebec.

Licensee: Societe de radio-television du Quebec, Radio-Quebec, 800 rue Fullum, Montreal, P.Q. H2K 3L7.

Mailing Address: 75 rue de l'Eveche est, Rimouski, P.Q. G5L 1X7.

Telephone: 418-722-3743.

Technical Facilities: Channel No. 22 (518-524 MHz). Authorized power: 1472-kw visual, 295-kw aural. Antenna: 617-ft. above av. terrain, 289-ft. above ground, 2164-ft. above sea level, lat. 48° 28' 02", long. 68° 12' 53".

Transmitter: Mont-Comi.

Began Operation: Autumn 1981.

Personnel: See CIVM-TV, Montreal.

BBM Weekly Reach (Spring 1986): 84,000

CJBR-TV

Rimouski

(Ch. 2)

French Outlet

(Repeated by CJBR-TV-1, Latour, P.Q.)

Network Service: SRC.

Licensee: Societe Radio-Canada, 1500 Bronson Ave., Ottawa, Ont.

Studio: 273 St. Jean-Baptiste St. W., Rimouski G5L 4J8.

Telephone: 418-723-2217. Telex: 051-86343.

Technical Facilities: Channel No. 2 (54-60 MHz). Authorized power: 100-kw visual, 10-kw aural. Antenna: 987-ft. above av. terrain, 125-ft. above ground, 1262-ft. above sea level, lat. 48° 19' 40", long. 68° 50' 09".

Transmitter: Pic Champlain St.-Fabien.

AM Affiliate: CJBR, 10-kw, 900 kHz.

FM Affiliate: CJBR-FM, 100-kw dir. (50-kw av.), 101.5 MHz.

Began Operation: Nov. 21, 1954. Transfer of control to present owner approved by CRTC Aug. 1, 1977.

Represented (sales) by CBC National Selective Television Sales (Canada); Canadian Standard Broadcast Sales Inc. (U.S.).

Personnel:

FRANCOIS RAYMOND, regional director, SRC eastern Quebec.
ROMA PELLETIER, sales manager.
JEAN LaPORTE, regional communications manager.

Rates: Available upon request.

BBM Weekly Reach (Spring 1986): 108,000

CIMT-TV

Riviere du Loup

(Ch. 9)

(Repeated by CIMT-TV-1, Edmonston, N.B.; CIMT-TV-2, Trois-Pistoles, P.Q.; CIMT-TV-3, Baie St. Paul, P.Q.)

Network Service: TVA.

Licensee: Tele Inter-Rives Limitee.

Studio: 1 rue Frontenac, Riviere du Loup, P.Q. G5R 1R7.

Telephone: 418-862-8241.

Technical Facilities: Channel No. 9 (186-192 MHz). Authorized power: 14.1-kw visual, 2.2-kw aural. Antenna: 1149-ft. above av. terrain, lat. 47° 35' 03", long. 69° 22' 10".

Ownership: 101 885 Canada Inc., 59%; Tele Capitale Ltee., 35%; 4 others, 6%.

Represented (sales) by Paul L'Anglais Inc. (Canada); Brydson Spot Sales Inc. (eastern U.S.); Metro Marketing West Ltd. (western U.S.).

Personnel:

MARC SIMARD, president.
GILLES GREGOIRE, vice president.
VINCENT GAGNON, sales manager.
MICHEL BELANGER, program director.
GERMAIN GELINAS, technical director.
GREGOIRE THIBAUT, comptroller.

Highest 30 Sec. Rate: (Sept. 1984): \$150.

BBM Weekly Reach (Spring 1986): 155,000

CKRT-TV

Riviere du Loup

(Ch. 7)

(Repeated by CKRT-TV-1, Baie St. Paul; CKRT-TV-4, Cabano; CKRT-TV-3, St. Patrice; CKRT-TV-5, St. Urbain; CKRT-TV-6, Trois Pistoles; CKRT-TV-2 Ville Degelis, all P.Q.)

Network Service: CBC.

Licensee: CKRT-TV Ltee., 1 rue Frontenac, Riviere du Loup G5R 1R7.

Studio: 1 Frontenac St., Riviere du Loup, P.Q.

Telephone: 418-862-8241. Telex: 051-3915.

Technical Facilities: Channel No. 7 (174-180 MHz). Authorized power: 49.5-kw visual, 24.5-kw

1987 Edition

aural. Antenna: 1156-ft. above av. terrain, 235-ft. above ground, 2150-ft. above sea level, lat. 47° 35' 03", long. 69° 22' 10".

Transmitter: Montagne Bleue, Pelletier Station, Cte. Kamouraska.

Ownership: Luc Simard, pres. & gen. mgr., 3.3%; Radio CJPF Ltee., 33%; Tele Inter-Rives Ltee., 52%; 18 others, none with as much as 3%.

Began Operation: Jan. 14, 1962.

Represented (sales) by Paul L'Anglais Inc. (Canada); Young Canadian Ltd. (U.S.).

Personnel:

LUC SIMARD, president & general manager.
VINCENT GAGNON, sales manager.
JEAN-LEON MARQUIS, vice president & treasurer.
MICHEL BELANGER, program director.
GERMAIN GELINAS, technical director.
GREGOIRE THIBAUT, comptroller.

Highest 30 Sec. Rate: \$105.

BBM Weekly Reach (Spring 1986): 132,000

CFEM-TV

Rouyn-Noranda

(Ch. 13)

Network Service: TVA.

Licensee: Radio Nord Inc.

Studio: 380 Murdoch, Noranda, P.Q. J9X 1G5.

Mailing Address: Box 70, Rouyn, P.Q. J9X 5A5.

Telephone: 819-762-0741. Telex: 057-46526.

Technical Facilities: Channel No. 13 (210-216 MHz). Authorized power: 166-kw visual, 16.6-kw aural. Antenna: 764-ft. above av. terrain, lat. 48° 15' 25", long. 79° 02' 37".

Ownership: See CKRN-TV, Rouyn-Noranda, P.Q.

Represented (sales) by Paul L'Anglais Inc. (Montreal, Toronto); Metro Marketing West (Vancouver); Canadian Standard Broadcast Sales (U.S.).

Personnel:

GILLES POULIN, executive vice president.
GILLES GAUVIN, general director.
JEAN-GUY LANGEVIN, vice president, technical.
GASTON LAVOIE, marketing & national sales director.
RACHEL MARTINEAU, finance director.

Highest 30 Min. Rate: \$1300.

Highest 30 Sec. Rate: \$280.

BBM Weekly Reach (Spring 1986): 144,000

CKRN-TV

Rouyn-Noranda

(Ch. 4)

French Outlet

(Repeated by CKRN-TV-1, Bearn; CKRN-TV-3, Bearn/Fabre; CJDG-TV-3, Joutel; CJDG-TV-2, Lebel-Sur-Quevillon; CJDG-TV-1, Lithium; CJDG-TV, Lithium Mines; CJDG-TV-4, Matagami; CKRN-TV-2, Ville Marie, all P.Q.)

Network Service: CBC.

Licensee: Radio Nord Inc., Box 1800, 380 Murdoch Ave., Noranda, P.Q.

Studio, Transmitter & Business Office: 380 Murdoch Ave., Noranda, P.Q.

Telephone: 819-762-0741. Telex: 057-46526.

Canadian TV Stations—Quebec

Technical Facilities: Channel No. 4 (66-72 MHz). Authorized power: 115-kw visual, 57.5-kw aural. Antenna: 846-ft. above av. terrain, 725-ft. above ground, 1926-ft. above sea level, lat. 48° 15' 55" long. 79° 02' 37".

AM Affiliate: CKRN, 1-kw, 1400 kHz (CBC).

Ownership: Owned & operated by Radio Nord Inc. Also operates CKRN, Rouyn; CKVD, Val d'Or; CHAD, Amos; CKLS, La Sarre; CHLM-FM, Abitibi-Temiscamingue; CFEM-TV, Rouyn-Noranda, all P.Q. & CHOTV, Ottawa-Hull, Ont.

Began Operation: Dec. 25, 1957.

Represented (sales) by Canadian Standard Broadcast Sales Inc. (U.S.); Paul L'Anglais Inc. (Montreal & Toronto).

Personnel:

GILLES GAUVIN, general director.
GASTON LAVOIE, marketing & national sales director.
RACHEL MARTINEAU, finance director.
RACHEL SCHMIDT, administrative director & comptroller.
JEAN-GUY LANGEVIN, vice president, technical.

Highest 30 Min. Rate: \$1300.

Highest 30 Sec. Rate: \$250.

BBM Weekly Reach (Spring 1986): 148,000

CIVV-TV

Saguenay-Lac Saint Jean

(Ch. 8)

French Educational Station

Network Service: Reseau Radio-Quebec.

Licensee: Societe de radio-television du Quebec, Radio-Quebec, 800 rue Fullum, Montreal, P.Q. H2K 3L7.

Mailing Address: 100 boul. St. Joseph Sud, Alma, P.Q. G8B 7A6.

Telephone: 418-668-6191.

Technical Facilities: Channel No. 8 (180-186 MHz). Authorized power: 278.1-kw visual, 27.8-kw aural. Antenna: 1948-ft. above av. terrain, 570-ft. above ground, 3548-ft. above sea level, lat. 48° 36' 04", long. 70° 49' 46".

Transmitter: Mont-Valin.

Began Operation: Fall 1982.

Personnel: See CIVM-TV, Montreal.

BBM Weekly Reach (Spring 1986): 155,000

CBST

Sept-Iles

(Ch. 13)

(Repeated by CBST-7, Aguanish-Natashquan; CBST-19, Baie-Comeau; CBST-8, Baie-Johan-Beetz; CBST-5, Fermont; CBST-9, Gethsemani-La Romaine; CBST-1, Havre St. Pierre; CBST-6, Riviere-au-Tonnerre; CBST-2, Schefferville, all P.Q.; CBST-4, Churchill Falls; CBST-3, Labrador City, both Nfld.; 8 others.)

Network Service: SRC.

Licensee: Societe Radio-Canada, 1500 Bronson Ave., Ottawa, Ont.

Studio: 350 Smith St., Sept-Iles, P.Q. G4R 3X2.

Telephone: 418-968-0720. **Telex:** 051-84188.

Technical Facilities: Channel No. 13 (210-216 MHz). Authorized power: 8.4-kw visual, 1.7-kw aural. Antenna: 489-ft. above ground, lat. 50° 08' 56" long. 66° 28' 12".

Transmitter: Pointe Noire.

B-154

Began Operation: Oct. 23, 1973; local production began Nov. 1, 1982.

Represented (sales) by CBC National Selective Television Sales (Canada); Canadian Standard Broadcast Sales Inc. (U.S.).

Personnel:

MARIUS GIRARD, manager of operations.
LOUISE BERTRAND, audience relations & on-air promotion.
CHRISTIANE MARAIS, station director.

Rates: Available upon request.

Includes CBGAT, Matane & CJBR-TV, Rimouski.

BBM Weekly Reach (Spring 1986): 48,000

CIVG-TV

Sept-Iles

(Ch. 9)

French Educational Station

Network Service: Reseau Radio-Quebec.

Licensee: Societe de radio-television du Quebec, Radio-Quebec, 800 rue Fullum, Montreal, P.Q. H2K 3L7.

Mailing Address: 410 Ave. Evangeline, Sept-Iles, P.Q. G4R 2N5.

Telephone: 418-968-2240.

Technical Facilities: Channel No. 9 (186-192 MHz). Authorized power: 246-kw visual, 49.2-kw aural. Antenna: 718-ft. above av. terrain, 300-ft. above ground, 1200-ft. above sea level, lat. 50° 10' 18", long. 66° 44' 19".

Transmitter: Mont-Trouble.

Began Operation: Fall 1982.

Personnel: See CIVM-TV, Montreal.

BBM Weekly Reach (Spring 1986): 36,000

CHLT-TV

Sherbrooke

(Ch. 7)

French Outlet

Network Service: TVA.

Licensee: Pathonic Communications Inc., 770 Sherbrooke St. West, No. 1200, Montreal H3A 1G1.

Studio: 3330 King St. West, Sherbrooke, P.Q. J1L 1C9.

Telephone: 819-565-7777.

Technical Facilities: Channel No. 7 (174-180 MHz). Authorized power: 316-kw visual, 31.6-kw aural. Antenna: 1840-ft. above av. terrain, 150-ft. above ground, 2796-ft. above sea level, lat. 45° 18' 43", long. 72° 14' 32".

Transmitter: Mont-Orford Provincial Park.

News Services: Telbec, Broadcast News & NTR.

Ownership: Pathonic Communications Inc.

Began Operation: Aug. 12, 1956.

Represented (sales) by Paul L'Anglais Inc. (Montreal & Toronto); J. W. Stovin (Vancouver); Young Canadian Ltd. (New York).

Personnel:

PAUL G. VIEN, chairman & chief executive officer.
SERGE LALONDE, president & general manager.
BERNARD FABI, executive vice president.

JULES BELLEGARDE, vice president, finance.
GILLES LEDUC, vice president, sales; president & general manager of Patcom Inc. (a wholly owned subsidiary).

Highest 30 Sec. Rate (Sept. 1985): \$700.

BBM Weekly Reach (Spring 1986): 1,589,000

CKSH-TV

Sherbrooke

(Ch. 9)

French Outlet

Network Service: CBC French (Radio-Canada).

Licensee: Television St.-Francois Inc., 340 Boul. Industriel, Sherbrooke, P.Q. J1L 1Z9.

Studio: 340 Boul. Industriel, Sherbrooke, P.Q.

Telephone: 819-565-9999.

Technical Facilities: Channel No. 9 (186-192 MHz). Authorized power: 325-kw visual, 63-kw aural. Antenna: 1900-ft. above av. terrain, 220-ft. above ground, 2990-ft. above sea level, lat. 45° 18' 43", long. 72° 14' 32".

Transmitter: Mont-Orford, Provincial Park.

News Service: Broadcast News.

Ownership: COGECO Inc., 90%; Canadian Bcstg. Corp., 10%.

Began Operation: Sept. 1, 1974.

Represented (sales) by Paul Mulvihill Ltd. (Canada & U.S.).

Personnel:

JACQUES LEMIEUX, president.
MICHEL CHAMBERLAND, vice president & general manager.
ALAIN PLANTE, program director.
JACQUES BERGERON, technical operations manager.

Rates: Available upon request.

BBM Weekly Reach (Spring 1986): 896,000

CHEM-TV

Trois-Rivieres

(Ch. 8)

French Outlet

Network Service: TVA.

Licensee: Pathonic Communications Inc., 3625 Chanoine-Moreau Blvd., Trois Rivieres, P.Q. G8Y 5N6.

Telephone: 819-376-8880.

Technical Facilities: Channel No. 8 (180-186 MHz). Authorized power: 153-kw visual, 15.3-kw aural. Antenna: 651-ft. above av. terrain, lat. 46° 30' 10", long. 72° 38' 15".

Ownership: See CHLFTV, Sherbrooke, P.Q.

Represented (sales) by Paul L'Anglais Inc. (Montreal & Toronto); J. W. Stovin (Vancouver); Young Canadian Ltd. (U.S.).

Personnel:

SERGE LALONDE, president.
MICHEL CHARLAND, vice president, operations.
GILLES LEDUC, vice president, sales.

1987 Edition

Highest 30 Sec. Rate (1985): \$460.

BBM Weekly Reach (Spring 1986): 256,000

CIVC-TV

Trois-Rivieres

(Ch. 45)

French Educational Station

Network Service: Reseau Radio-Quebec.

Licensee: Societe de radio-television du Quebec, Radio-Quebec, 800 rue Fullum, Montreal, P.Q. H2K 3L7.

Telephone: 819-375-5126.

Technical Facilities: Channel No. 45 (656-662 MHz). Authorized power: 1189-kw visual, 238-kw aural. Antenna: 1515-ft. above av. terrain, 940-ft. above ground, 1575-ft. above sea level, lat. 46° 29' 27", long. 72° 39' 00".

Transmitter: Mont-Carmel.

Began Operation: Autumn 1981.

Personnel: See CIVM-TV, Montreal.

BBM Weekly Reach (Spring 1986): 153,000

CKTM-TV

Trois-Rivieres

(Ch. 13)

French Outlet

Network Service: CBC, French (Radio-Canada).

Licensee: Television Saint-Maurice Inc., Box 277, Trois-Rivieres, P.Q. G9A 5G3.

Studio: 4141 St. Jean Blvd., Trois-Rivieres-Ouest, P.Q.

Telephone: 819-377-1441.

Technical Facilities: Channel No. 13 (210-216 MHz). Authorized power: 325-kw visual, 65-kw aural. Antenna: 1323-ft. above av. terrain, 1085-ft. above ground, 1660-ft. above sea level, lat. 46° 29' 27", long. 72° 39' 00".

Transmitter: Mont-Carmel, P.Q.

News Service: Broadcast News.

Ownership: Television Saint-Maurice Inc. Robert Bonneau, pres. Owned by COGECO Inc., Henri Audet, pres.

Began Operation: April 15, 1958.

Represented (sales) by Paul Mulvihill Ltd.

Personnel:

ROBERT BONNEAU, president.
SERGE MATTE, vice president & general manager.
LOUIS AUDET, vice president, marketing CKTM-TV/CKSH-TV.
GILLES BARBEAU, production manager.

Highest 30 Sec. Rate (Jan. 1986): \$1435. Combined rate: CKTM-TV, Trois Rivieres & CKSH-TV, Sherbrooke.

BBM Weekly Reach (Spring 1986): 756,000

REPEATER STATIONS

- Alma—CBJET-1, Ch. 32, CBC (CBJET, Chicoutimi) 4-kw.
- Aguanish—CBST-7, Ch. 8, CBC (CBST, Sept-Iles) 243 w.
- Bale Comeau—CBST-19, Ch. 7, CBC (CBST, Sept-Iles) 1.59-kw.
- Bale Comeau—CBMIT, Ch. 28, CBC (CBMT, Montreal) 4.2-kw.
- Bale Johan Beetz—CBST-8, Ch. 7, CBC (CBST, Sept-Iles) 1 w.
- Bale St. Paul—CIMFTV-3, Ch. 13, Tele Inter-Rives Ltee. (CIMFTV, Riviere du Loup).
- Bale St. Paul—CKRTFV-1, Ch. 2, CKRTFV Ltee. (CKRTFV, Riviere du Loup) 5 w.
- Bearn—CKRN-TV-1, Ch. 3, Radio Nord Inc. (CKRN-TV, Rouyn-Noranda).
- Bearn/Fabre—CKRN-TV-3, Ch. 3, Northern Radio-Radio Nord Inc. (CKRN-TV, Rouyn-Noranda) 1.733-kw.
- Blanc Sablon—CBST-17, Ch. 3, CBC (CBST, Sept-Iles) 150 w.
- Blanc Sablon—CBMST, Ch. 5, CBC (CBMT, Montreal) 150 w.
- Brisay Camp—CHLG-TV-6, Ch. 12, Club Social La Grande (French network) 10 w.
- Cabano—CKRTFV-4, Ch. 5, CKRTFV Ltee. (CKRTFV, Riviere du Loup) 13.6 w.
- Camp Chaumont, James Bay—CHLG-TV-13, Ch. 6, Club Social La Grande (French network) 10 w.
- Camp L G1—CHLG-TV-8, Ch. 4, Club Social La Grande (CBFRT, Radisson) 5 w.
- Camp L G4—CHLG-TV-1, Ch. 6, Club Social La Grande (CBC French network) 53 w.
- Cap Chat—CBGAT-6, Ch. 2, CBC (CBGAT-11, Ste. Anne Des Monts) 38.6 w.
- Carleton—CBGAT-14, Ch. 2, CBC (CBGAT, Matane) 32-kw.
- Causapsca—CBGAT-5, Ch. 9, CBC (CBGAT-1, Mont Climent) 11.4 w.
- Chambord—CJPM-TV-1, Ch. 10, CJPM-TV Inc. (CJPM-TV, Chicoutimi) 13-kw.
- Chambord-Roberval—CJPM-TV-1, Ch. 10, CJPM-TV Inc. (CJPM-TV, Chicoutimi) 13-kw.
- Chandler—CHAU-TV-4, Ch. 6, Television de la Baie des Chaleurs Inc. (CHAU-TV, Carleton) 5 w.
- Chandler—CBGAT-15, Ch. 8, CBC (CBGAT, Matane, via CBGAT-20, Perce) 184 w.
- Chandler—CBVB-TV, Ch. 23, CBC (CBVP-TV, Perce) 1.66-kw.
- Chapais—CBFAT-1, Ch. 12, CBC (CBFAT, Chibougamau) 4.9 w.
- Chapeau—CBOFT-1, Ch. 11, CBC (CBOFT, Ottawa) 550 w.
- Chapeau—CIVP-TV, Ch. 23, Societe de radio-television du Quebec (Reseau Radio-Quebec) 3.12-kw.
- Chibougamau—CBFAT, Ch. 5, CBC (CBFT, Montreal) 665 w.
- Chibougamau—CBMCT, Ch. 4, CBC (CBMT, Montreal, via satellite) 276 w.
- Chicoutimi—CBJET, Ch. 58, CBC (CBMT, Montreal) 10-kw.
- Clermont—CBSAT, Ch. 21, CBC (CKRTFV, Riviere du Loup) 10 w.
- Cloridorme—CBGAT-16, Ch. 8, CBC (CBGAT-3, Grand Vallee) 85 w.
- Cloridorme—CHAU-TV-9, Ch. 11, Television de la Baie des Chaleurs Inc. (CHAU-TV, Carleton) 5 w.
- Deception Bay—CHDD-TV, Ch. 13, Recreational Assn. of Asbestos Hill Employees Inc. (CBC English network) 8.9 w.
- Du Planter—CHLG-TV-5, Ch. 5, Club Social La Grande (French network) 5 w.
- Escuminac—CBVA-TV, Ch. 18, CBC (CBMT, Montreal) 5.2-kw.
- Fermont—CBMRT, Ch. 9, CBC (CBNLT, Labrador City/Wabush, Nfld.) 18 w.
- Fermont—CBST-5, Ch. 7, CBC (CBST, Sept Iles) 20 w.
- Fermont—CINE-TV, Ch. 4, Cooperative de la Television Communautaire de Fermont (CIVM-TV, Montreal) 5 w.
- Fontange Camp—CHLG-TV-7, Ch. 12, Club Social La Grande (CBC French network) 10 w.
- Fort Chimo—CBFQ-TV, Ch. 9, CBC (CBFT, Montreal, via satellite) 10 w.
- Fort Chimo—CBMQ-TV, Ch. 12, CBC (CBNT, St. John's, Nfld., via satellite) 10 w.
- Fort George—CBFGT, Ch. 9, CBC (CBFT, Montreal, via satellite) 10 w.
- Fort George—CBMGT, Ch. 12, CBC (CBMT, Montreal, via satellite) 10 w.
- Fort Rupert—CBMHT, Ch. 12, CBC (CBMT, Montreal, via satellite) 10 w.
- Fort Rupert—CBFHT, Ch. 9, CBC (CBFT, Montreal, via satellite) 10 w.
- Gaspé—CHAU-TV-6, Ch. 7, Television de la Baie des Chaleurs Inc. (CHAU-TV, Carleton) 157 w.
- Gaspé—CBGAT-17, Ch. 9, CBC (CBGAT, Matane) 1.8-kw.
- Gaspé—CBVG-TV, Ch. 18, CBC (CBMT, Montreal) 5-kw.
- Gaspé—CIVK-TV-3, Ch. 35, Societe de radio-television du Quebec (Reseau Radio-Quebec) 3.68-kw.
- Gaspé West—CFGW-TV-1, Ch. 6, Gaspé South Telecasting Syndicate (CKCW-TV, Moncton) 5 w.
- Gethsemanie/LaRomaine—CBST-9, Ch. 9, CBC (CBST, Sept Iles) 10 w.
- Grande Vallee—CBGAT-3, Ch. 6, CBC (CBGAT-2, Murdochville) 587 w.
- Gros Morne—CBGAT-9, Ch. 4, CBC (CBGAT-10, Mont Louis en Haut) 5 w.
- Harrington Harbour—CBST-11, Ch. 8, CBC (CBST, Sept Iles) 129 w.
- Harrington Harbour—CBMUT, Ch. 13, CBC (CBMT, Montreal) 129 w.
- Havre St. Pierre—CBST-1, Ch. 12, CBC (CBST, Sept Iles) 16.3 w.
- Ile du Havre Aubert—CBIMT-1, Ch. 16, CBC (CBIMT, Iles de la Madeleine) 55 w.
- Iles de la Madeleine—CBIMT, Ch. 12, CBC (CBFT, Montreal, via satellite) 2.8-kw.
- Iles de la Madeleine—CBMYT, Ch. 7, CBC (CBMT, Montreal, via satellite) 2.9-kw.
- Inoucdjouac—CBVI-TV, Ch. 12, CBC (CBNT, St. John's, Nfld., via satellite) 10 w.
- Joutel—CJDG-TV-3, Ch. 12, Radio Nord Inc. (CJDG-TV, Lithium Mines) 148 w.
- Lac Etchemin—CBVT-4, Ch. 55, CBC (CBVT, Quebec) 400 w.
- Lac Humqui—CBGAT-19, Ch. 24, CBC (CBGAT, Matane) 100 w.
- Lac Megantic—CBVT-3, Ch. 2, CBC (CBVT, Quebec) 10 w.
- Laforge—New, Ch. 2, Club Social La Grande (French network) 104 w.
- L'Anse a Valleeau—CBGAT-18, Ch. 10, CBC (CBGAT-22, Riviere au Renard) 10 w.
- L'Anse a Valleeau—CHAU-TV-9, Ch. 12, Television de la Baie des Chaleurs Inc. (CHAU-TV, Carleton) 5 w.
- La Tabatiere—CBST-13, Ch. 4, CBC (CBST, Sept Iles) 78 w.
- La Tabatiere—CBMLT, Ch. 10, CBC (CBMT, Montreal) 62 w.
- Latour—CJBR-TV-1, Ch. 9, CBC (CJBR-TV, Rimouski) 10 w.
- La Tuque—CBVT-2, Ch. 3, CBC (CBVT, Quebec City) 15.4-kw.
- La Tuque—CBMET, Ch. 9, CBC (CBMT, Montreal) 103 w.
- Laverendry Camp—CILG-TV-1, Ch. 10, Club Social du Nord-Est (French network) 10 w.
- Label-sur-Quevillon—CJDG-TV-2, Ch. 12, Radio Nord Inc. (CJDG-TV, Lithium Mines) 5 w.
- Lithium—CJDG-TV-1, Ch. 8, Radio Nord Inc. (CJDG-TV, Lithium Mines).
- Lithium Mines—CFEM-TV-1, Ch. 10, Radio Nord Inc. (CFEM-TV, Rouyn-Noranda) 59.5-kw.
- Lithium Mines—CJDG-TV, Ch. 7, Northern Radio-Radio Nord Inc. (CKRN-TV, Rouyn) 60-kw.
- Longue Pte. de Mingan—CBST-18, Ch. 6, CBC (CBST-6, Riviere au Tonnerre) 98 w.
- Malartic—CBVD-TV, Ch. 5, CBC (CBMT, Montreal, via satellite) 9.3-kw.
- Manicouagan 3—CKHQ-TV-6, Ch. 13, Club Social du Nord-Est (CBGAT, Matane) 5 w.
- Manicouagan 5—CKHQ-TV-1, Ch. 10, Club Social du Nord-Est (CKBL-TV, Matane) 55 w.
- Manouane—CBFT-5, Ch. 5, CBC (CBFT, Montreal) 10 w.
- Marsoui—CBGAT-8, Ch. 12, CBC (CBGAT-11, Ste. Anne Des Monts) 10 w.
- Matagami—CKRN-TV-4, Ch. 7, Radio Nord Inc. (CKRN-TV, Rouyn-Noranda) 65 w.
- Milcoua—CKHQ-TV-3, Ch. 6, Club Social du Nord-Est (CBGAT, Matane) 5 w.
- Mistassini Post—CBFMT, Ch. 9, CBC (CBFT, Montreal, via satellite) 10 w.

Mistassini Post—CBMDT, Ch. 12, CBC (CBMT, Montreal, via satellite) 10 w.

Mont Blanc-Perce—CFGW-TV-2, Ch. 8, Gaspé South Telecasting Syndicate (CKAM-TV, North Shore, N.B.) 10 w.

Mont Clément—CBGAT-1, Ch. 13, CBC (CBGAT, Matane) 708 w.

Mont Laurier—CBFT-2, Ch. 3, CBC (CBFT-1, Mont Tremblant) 13.7-kw.

Mont Louls—CBGAT-4, Ch. 2, CBC (CBGAT, Matane) 61.8 w.

Mont Louls en Haut—CBGAT-10, Ch. 19, CBC (CBGAT-11, Ste. Anne des Monts) 5.1-kw.

Mont Saint Michel—CBFT-9, Ch. 16, CBC (CBFT-2, Mont Laurier) 3-kw.

Mont Tremblant—CBFT-1, Ch. 11, CBC (CBFT, Montreal) 1.6-kw.

Murdochville—CBGAT-2, Ch. 10, CBC (CBGAT-10, Mont Louls en Haut) 1.53-kw.

Murdochville—CBMMT, Ch. 21, CBC (CBMT, Montreal, via satellite) 30 w.

Murdochville—CKMU-TV, Ch. 2, Murdochville TV Inc. (CKCW-TV, Moncton) 5 w.

Murdochville—CHAU-TV-11, Ch. 7, Television de la Baie des Chaleurs Inc. (CHAU-TV, Carleton) 5 w.

Nemiskau Station—CILG-TV, Ch. 10, Club Social du Nord-Est (French network) 10 w.

New Carlisle—CBVN-TV, Ch. 45, CBC (CBMT, Montreal) 5.3-kw.

New Richmond—CBVR-TV, Ch. 27, CBC (CBVN-TV, New Carlisle) 6-kw.

Notre Dame du Laus—CBFT-8, Ch. 10, CBC (CBOFT, Ottawa) 7 w.

Notre Dame des Monts—CBSNT, Ch. 40, CBC (CKRTV, Rivière du Loup) 100 w.

Nouveau Comptoir—CBFWT, Ch. 9, CBC (CBFT Montreal, via satellite) 10 w.

Nouveau Comptoir—CBMNT, Ch. 12, CBC (CBMT, Montreal, via satellite) 10 w.

Obedjiwan—CBFT-6, Ch. 10, CBC (CBFT Montreal, via satellite) 1 w.

Old Fort Bay—CBST-15, Ch. 7, CBC (CBST, Sept Îles) 5 w.

Old Fort Bay—CBMVT, Ch. 13, CBC (CBMPT, Rivière St. Paul) 10 w.

Outardes 3—CKHQ-TV-4, Ch. 7, Club Social du Nord-Est (CJBR-TV, Rimouski) 5 w.

Outardes 4—CKHQ-TV-2, Ch. 12, Club Social du Nord-Est (CJBR-TV, Rimouski) 5 w.

Parent—CBFT-4, Ch. 12, CBC (CBFT, Montreal, via satellite) 10 w.

Perce—CBGAT-28, Ch. 11, CBC (CBGAT-17, Gaspé) 20-kw.

Perce—CHAU-TV-5, Ch. 13, Television de la Baie des Chaleurs Inc. (CHAU-TV, Carleton) 9.62-kw.

Perce—CBVP-TV, Ch. 14, CBC (CBVG-TV, Gaspé) 3.7-kw.

Perce—CIVK-TV-2, Ch. 40, Société de radio-télévision du Québec (Réseau Radio-Québec) 8.5-kw.

Port Daniel—CBGAT-21, Ch. 7, CBC (CBGAT, Matane via CBGAT-14, Carleton) 170 w.

Port Daniel—CHAU-TV-3, Ch. 10, Television de la Baie des Chaleurs (CHAU-TV, Carleton) 5 w.

Port Daniel—CBVF-TV, Ch. 16, CBC (CBVN-TV, New Carlisle) 1.31-kw.

Poste de la Baleine—CBFK-TV, Ch. 9, CBC (CBFT, Montreal, via satellite) 10 w.

Poste de la Baleine—CBMK-TV, Ch. 12, CBC (CBNT, St. John's, Nfld., via satellite) 10 w.

Povungnituk—CBFP-TV, Ch. 9, CBC (CBFT, Montreal, via satellite) 10 w.

Povungnituk—CBMO-TV, Ch. 12, CBC (CBNT, St. John's, Nfld., via satellite) 10 w.

Radisson—CBFRT, Ch. 8, CBC (CBFT, Montreal, via satellite) 180 w.

Rapides des Joachims—CBOFT-2, Ch. 8, CBC (CBOFT-1, Chapeau) 161 w.

Rivière a Claude—CBGAT-13, Ch. 4, CBC (CBGAT-11, Ste. Anne des Monts) 10 w.

Rivière-au-Renard—CBGAT-22, Ch. 2, CBC (CBGAT-17, Gaspé) 2.9-kw.

Rivière-au-Renard—CHAU-TV-7, Ch. 4, Television de la Baie des Chaleurs Inc. (CHAU-TV-5, Perce) 205 w.

Rivière au Tonnerre—CBST-6, Ch. 2, CBC (CBST, Sept Îles) 1.6-kw.

Rivière Platte—CHQN-TV-1, Ch. 12, Comité des Loisirs des Employés Forestiers de Q.N.S. (CBGAT, Matane) 5 w.

Rivière St. Paul—CBMPT, Ch. 11, CBC (CBMT, Montreal) 23 w.

Rivière St. Paul—CBST-16, Ch. 21, CBC (CBST, Sept Îles) 89 w.

Saglouc—CBFS-TV, Ch. 9, CBC (CBFT, Montreal, via satellite) 10 w.

Saglouc—CBVX-TV, Ch. 12, CBC (CBNT, St. John's, Nfld.) 10 w.

Ste. Anne des Monts—CBGAT-11, Ch. 8, CBC (CBGAT, Matane) 45-kw.

St. Augustin-Saguenay—CBST-14, Ch. 2, CBC (CBST, Sept Îles) 10 w.

St. Augustin-Saguenay—CBMXT, Ch. 7, CBC (CBMT, Montreal) 10 w.

St. Fabien de Panet—CBVT-5, Ch. 13, CBC (CBVT, Québec City) 370 w.

St. Fulgence—CKRS-TV-1, Ch. 27, Radio Saguenay Ltee. (CKRS-TV, Jonquière) 708 w.

St. Georges de Beauce—CBVT-1, Ch. 2, CBC (CBVT, Québec City) 8.4 w.

St. Jerome—CHOY-TV, Ch. 4, Television Communautaire de St. Jerome Inc. (Experimental French language station) 46.7 w.

St. Michel-des-Saints—CBFT-3, Ch. 7, CBC (CBFT, Montreal, via satellite) 220 w.

St. Pamphile—CBSPT, Ch. 3, CBC (CKRTV, Rivière du Loup) 115 w.

St. Patrice (Rivière du Loup)—CKRTV-3, Ch. 13, CKRTV Ltee. (CKRTV, Rivière du Loup) 5 w.

St. René de Matane—CBGAT-7, Ch. 30, CBC (CBGAT, Matane) 313 w.

St. Urbain—CKRTV-5, Ch. 10, CKRTV Ltee. (CKRTV, Rivière du Loup) 5 w.

Ste. Marguerite-Marie—CHAU-TV-1, Ch. 3, Television de la Baie des Chaleurs Inc. (CHAU-TV, Carleton) 4.48-kw.

Schefferville—CBSET-1, Ch. 7, CBC (CBMT, Montreal) 89 w.

Schefferville—CBST-2, Ch. 9, CBC (CBST, Sept Îles) 89 w.

Sept. Îles—CBSET, Ch. 3, CBC (CBMT, Montreal) 1.5-kw.

Sept. Îles-Gaspé Nord—CFER-TV-2, Ch. 5, Tele-Capitale Inc. (CFER-TV, Rimouski) 11.7-kw.

Sherbrooke—CBMT-3, Ch. 50, CBC (CBMT, Montreal, via satellite) 11-kw.

Temiscaming—CBFST-2, Ch. 12, CBC (CBLFT-1, Sturgeon Falls) 7-kw.

Temiscaming—CJTK-TV-1, Ch. 2, Temiscaming Chamber of Commerce (CKNY-TV, North Bay) 5 w.

Tête-a-la-Baleine—CBST-12, Ch. 6, CBC (CBST, Sept Îles) 5 w.

Thetford Mines—CBMT-4, Ch. 32, CBC (CBMT-1, Trois Rivières) 1.14-kw.

Thetford Mines—CBVTV, Ch. 21, CBC (CBVT, Québec City).

Trois Pistoles—CKRTV-6, Ch. 5, CKRTV Ltee. (CKRTV, Rivière du Loup) 5 w.

Trois Pistoles—CIMTV-2, Ch. 13, Tele-Inter Rives Ltee. (CIMTV, Rivière du Loup) 10 w.

Trois Rivières—CBMT-1, Ch. 28, CBC (CBMT, Montreal, via satellite) 13-kw.

Ville Degelis—CKRTV-2, Ch. 2, CKRTV Ltee. (CKRTV, Rivière du Loup) 63 w.

Ville-Marie—CKRN-TV-2, Ch. 6, Radio Nord Inc. (CKRN-TV, Rouyn) 5 w.

Wakeham—New, Ch. 24, CBC (CBMT, Montreal) 100 w.

Waswanipi—CBFV-TV, Ch. 10, CBC (CBFT, Montreal, via satellite).

Waswanipi—CBVW-TV, Ch. 8, CBC (CBMT, Montreal, via satellite).

Weymont—CBFT-7, Ch. 6, CBC (CBFT, Montreal, via satellite) 10 w.

SASKATCHEWAN

CKSA-TV & CITL-TV

Lloydminster

(See Lloydminster, Alta.)

Canadian TV Stations—Saskatchewan

CKBI-TV

Prince Albert

(Ch. 5)

(Repeated by CKBI-TV-1, Allicane; CKBI-TV-5, Big River; CKBI-TV-3, Greenwater Lake; CKBI-TV-4, Nipawin; CKBI-TV-2, North Battleford; CKBI-TV-6, Spiritwood; CKBI-TV-7, Tisdale, all Sask.)

Network Service: CBC.

Licensee: Prince Albert Television Inc., 10th St. West.

Studio: 22 10th St. West., Prince Albert, Sask. S4P 3B5.

Telephone: 306-922-6066. Telex: 074-29103.

Technical Facilities: Channel No. 5 (76-82 MHz). Authorized power: 61-kw visual (100-kw directional), 12.2-kw aural. Antenna: 1494-ft. above av. terrain, 584-ft. above ground, 2334-ft. above sea level, lat. 53° 03' 27"; long. 105° 50' 32".

Transmitter: Red Deer Hill.

News Service: Broadcast News.

Ownership: R. L. Skinner, pres.

Began Operation: Jan. 27, 1958.

Represented (sales) by Radio-Television Representatives Ltd.*

Personnel:

R. L. SKINNER, president.
IAN ROBERTSON, general manager.
STAN SCHMIDT, sales manager.
J. J. CENNON, station manager & film buyer.
AL WATSON, chief engineer.

Highest 30 Sec. Rate (Feb. 1, 1985): \$225.

BBM Weekly Reach (Spring 1986): 193,000

CBKT

Regina

(Ch. 9)

English Outlet

(Repeated by CBKT-3, Fort Qu'Appelle; CBKGT, Gravelbourg; CBKT-1, Moose Jaw; CBKPT, Patuanak; CBKT-2, Willow Bunch, all Sask.)

Network Service: CBC.

Licensee: Canadian Bcstg. Corp., 1500 Bronson Ave., Ottawa, Ont.

Studio: 2440 Broad St., Regina, Sask. S4P 4A1.

Telephone: 306-347-9540. Telex: 071-2289.

Technical Facilities: Channel No. 9 (186-192 MHz). Authorized power: 140-kw visual, 20.4-kw aural. Antenna: 680-ft. above av. terrain, 736-ft. above ground, 1956-ft. above sea level, lat. 50° 28' 58"; long. 104° 30' 20".

Transmitter: 2-mi. NE of Regina.

AM Affiliate: CBK, 50-kw, 540-kHz.

FM Affiliate: CBK-FM, 100-kw, 96.9 MHz.

Began Operation: Dec. 21, 1962. Purchased by CBC from CHAB Ltd., Sept. 13, 1969.

Represented (sales) by CBC National Selective TV Sales (Canada); Canadian Standard Broadcast Sales (U.S.).

Personnel:

RON SMITH, regional director, province of Saskatchewan.
EVAN PURCHASE, director of TV.
PAT BUGERA, regional manager, communications.
GARY GOUDIE, TV production manager.
MARC LeBLANC, regional engineer.
MICHAEL LANDSBERG, sales manager.

DOUG CHASE, regional community relations manager.

Rates: Available upon request.

BBM Weekly Reach (Spring 1986): 260,000

CBKFT

Regina

(Ch. 13)

French Outlet

Network Service: SRC.

Licensee: Societe Radio-Canada, 1500 Bronson Ave., Ottawa, Ont.

Studio & Mailing Address: 2440 Broad St., Regina, Sask. S4P 4A1.

Telephone: 306-347-9540. Telex: 071-2385.

Technical Facilities: Channel No. 13 (210-216 MHz). Authorized power: 140-kw visual.

Transmitter: 2-mi. NE of Regina.

FM Affiliate: CBKF-FM, 13.7-kw, 97.7 MHz.

Represented (sales) by CBC National Selective TV Sales (Canada); Canadian Standard Broadcast Sales (U.S.).

Began Operation: Sept. 1976.

Personnel:

RAYMOND J. MARCOTTE, regional director, French services.
JEAN-FRANCOIS DUBOIS, director of radio.
RICHARD MARCOTTE, communications manager.
LIONEL BONNEVILLE, director of television.

Rates: Available upon request.

BBM Weekly Reach (Spring 1986): 13,000

CKTV

Regina

(Ch. 2)

(Repeated by CKCK-TV-1, Colgate; CKQV-TV, Fort Qu'Appelle; CKMJ-TV, Marquis-Moose Jaw; CKMC-TV, Swift Current; CKTV-2, Willow Bunch, all Sask.)

Network Service: CTV.

Licensee: Harvard Communications, Box 2000, Regina, Sask. S4P 3E5.

Studio: Hwy. No. 1, 3-mi. E of city.

Telephone: 306-569-2000. Telex: 071-2433.

Technical Facilities: Channel No. 2 (54-60 MHz). Authorized power: 100-kw visual, 53.5-kw aural. Antenna: 670-ft. above av. terrain, 670-ft. above ground, 2534-ft. above sea level, lat. 50° 26' 52"; long. 104° 30' 00".

Transmitter: Hwy. No. 1, 3-mi. E of city.

News Services: Broadcast News, CTV, ABC.

Represented (sales) by All-Canada Radio & Television Ltd.

Ownership: Harvard Communications.

Began Operation: July 27, 1954.

Personnel:

BRUCE E. COWIE, president & general manager.
GAYLE ROBINSON, vice president, sales & marketing.
MEL FRIESEN, station manager.
DOUG LEE, director, administration.
CLARK DONNELLY, production manager.

ALEX WHITE, director, technical operations.
DALE ISAAC, sports director.
FRANK FLEGEL, news manager.

Highest 30 Sec. Rate (Jan. 1, 1985): \$525.

BBM Weekly Reach (Spring 1986): 355,000

CBKST

Saskatoon

(Ch. 11)

English Outlet

(Repeated by CBKST-2, La Ronge & CBKST-1, Stanraer, Sask., 10 others.)

Network Service: CBC English network.

Licensee: Canadian Broadcasting Corp., 1500 Bronson Ave., Ottawa, Ont.

Studio: C N Towers, Midtown Plaza, 5th Floor, 1st Ave. S. S7K 1J5.

Telephone: 306-244-1911. Telex: 074-2227.

Technical Facilities: Channel No. 11 (198-204 MHz). Authorized power: 325-kw visual, 65-kw aural. Antenna: 786-ft. above av. terrain, 550-ft. above ground, 2500-ft. above sea level, lat. 52° 10' 28", long. 106° 26' 04".

Transmitter: 12-mi. NE of Saskatoon.

FM Affiliate: CBKS-FM, 98-kw, 105.5 MHz.

Began Operation: Oct. 17, 1971.

Represented (sales) by CBC National Selective Sales (Canada); Canadian Standard Broadcast Sales Inc. (U.S.).

Personnel:

RON SMITH, regional director.
BILL MITCHELL, location manager.
G. CRIPPEN, TV technical services.
RON JACQUES, sales manager.

Rates: Available upon request.

BBM Weekly Reach (Spring 1986): 284,000

CFQC-TV

Saskatoon

(Ch. 8)

(Repeated by CFQC-TV-2, North Battleford; CFQC-TV-1, Stranraer, all Sask.)

Network Service: CTV.

Licensee: CFQC Broadcasting Ltd.

Studio: 216 First Ave. N., Saskatoon, Sask. S7K 3W3.

Telephone: 306-665-8600. Telex: 074-2228.

Technical Facilities: Channel No. 8 (180-186 MHz). Authorized power: 325-kw visual, 180-kw aural. Antenna: 866-ft. above av. terrain, 650-ft. above ground, 2585-ft. above sea level, lat. 52° 11' 30", long. 106° 23' 01".

Transmitter: 14-mi. ENE of Saskatoon.

News Services: Broadcast News, CTV.

AM Affiliate: CFQC, 10-kw, 600 kHz.

Represented (sales) by Young Canadian Ltd. (U.S.); Glen Warren Broadcast Sales (Canada).

Ownership: Baton Broadcasting Inc.

Began Operation: Dec. 5, 1954.

1987 Edition

Personnel:

G. BLAIR NELSON, president.
TED EADINGER, vice president & station manager.
KEN HUTSON, sales manager.
REED BROWN, local program director.
DARREL KUZUB, promotion manager.
JERRY MACLEOD, production manager.
BONNIE MACKENZIE, traffic manager.
HOWARD COOPER, news service director.
DEL POLOWICK, chief engineer.

Highest 30 Sec. Rate (June 1, 1985): \$525.

BBM Weekly Reach (Spring 1986): 384,000

CKBQ-TV

Star City/Melfort

(Ch. 2)

(Satellite rebroadcasting station of CFQC-TV Saskatoon, Sask. & CKBI-TV, Prince Albert, Sask.)

Network Service: CTV.

Licensee: CFQC Bcstg. Ltd., Saskatoon, Sask. Prince Albert TV Inc., Prince Albert, Sask.

Technical Facilities: Channel 2 (54-60 MHz). Authorized power: 11.5-kw visual, 1.15-kw aural. Antenna: Directional, 492-ft. above av. terrain, lat. 52° 50' 22", long. 104° 19' 06".

Transmitter: Star City, Sask.

Began Operation: March 13, 1973.

Rates: Included as a bonus with CFQC-TV, Saskatoon.

CJFB-TV

Swift Current

(Ch. 5)

(Repeated by CBCP-TV-2 Cypress Hills/Maple Creek; CJFB-TV-1, Eastend; CFEL-TV-1, Elrose; CBCP-TV-3, Ponteix/Arnold; CJFB-TV-3, Riverhurst; CBCP-TV-1, Shaunavon; CJFB-TV-2, Val Marie, all Sask.)

Network Service: CBC.

Licensee: Swift Current Telecasting Co. Ltd., North Hill, Swift Current, Sask. S9H 3V7.

Studio & Transmitter: North Hill, Swift Current.

Telephone: 306-773-7266.

Technical Facilities: Channel No. 5 (76-82 MHz). Authorized power: 13.6-kw visual, 6.65-kw aural. Antenna: 511-ft. above av. terrain, 365-ft. above ground, 3049-ft. above sea level, lat. 50° 20' 20", long. 107° 47' 17".

News Service: Broadcast News.

Ownership: William D. Forst, pres. & principal owner.

Began Operation: Dec. 23, 1957.

Represented (sales) by Radio-Television Representatives Ltd.; Brydson Spot Sales Inc. (U.S.); Metro Marketing West Ltd. (Vancouver & western U.S.).

Personnel:

WILLIAM D. FORST, president, general manager & technical director.
JULIE FORST, program director & film buyer.

Highest 30 Sec. Rate: \$70.

BBM Weekly Reach (Spring 1986): 43,000

Canadian TV Stations—Saskatchewan

CKOS-TV

Yorkton

(Ch. 5)

(Repeated by CFSS-TV, Estevan-Weyburn-Regina; CKOS-TV-2, Hudson Bay; CKOS-TV-1, Norquay; CHSS-TV, Wynyard, all Sask.)

Network Service: CBC.

Licensee: Yorkton Television Co. Ltd., 95 E. Broadway, Yorkton S3N 2V9.

Studio: 95 E. Broadway, Yorkton, Sask.

Telephone: 306-783-3685.

Telex: 074-21512.

Technical Facilities: Channel No. 5 (76-82 MHz). Authorized power: 15-kw visual, 2.6-kw aural. Antenna: 534-ft. above av. terrain, 554-ft. above ground, 2275-ft. above sea level, lat. 51° 12' 20", long. 102° 43' 55".

Transmitter: 12-mi. W of Yorkton.

News Service: Broadcast News.

Ownership: Ronald L. Skinner, pres.

Began Operation: June 19, 1958.

Represented (sales) by Radio-Television Representatives Ltd. (Canada); Brydson Spot Sales Inc. (U.S.); Metro Marketing West Ltd. (Vancouver & western U.S.).

Personnel:

R. L. SKINNER, president.

WILBUR A. WESTBY, vice president & general manager.

RICHARD NIEBERGALL, technical director.

LINUS WESTBERG, assistant general manager.

Highest 30 Sec. Rate: \$200.

BBM Weekly Reach (Spring 1986): 220,000

CICC-TV

Yorkton

(Ch. 10)

(Repeated by CIEW-TV, Estevan-Weyburn; CICC-TV-3, Hudson Bay; CICC-TV-4, Humboldt; CICC-TV-2, Norquay; CICC-TV-1, Wynyard, all Sask.)

Network Service: CTV.

Licensee: Yorkton Television Co. Ltd., 95 E. Broadway, Yorkton S3N 0L1.

Technical Facilities: Channel No. 10 (192-198 MHz). Authorized power: 56-kw visual, 11-kw aural. Antenna: 444-ft. above av. terrain, lat. 51° 12' 33", long. 102° 43' 59".

Ownership: See CKOS-TV, Yorkton.

Rates: Sold jointly with CKOS-TV, Yorkton.

BBM Weekly Reach (Spring 1986): 155,000

REPEATER STATIONS

Alcot Trail—CITL-TV-10, Ch. 58, Mid-West TV Ltd. (CITL-TV, Lloydminster, Alta.) 10 w.

Alticane—CKBI-TV-1, Ch. 10, Prince Albert TV Inc. (CKBI-TV, Prince Albert) 350 w.

Beauval—CBKBT, Ch. 7, CBC (CBKST, Saskatoon) 7.7-kw.

Bellegarde—CBKFT-9, Ch. 26, CBC (CBWFT, Winnipeg) 11.4-kw.

Big River—CKBI-TV-5, Ch. 9, Prince Albert TV Inc. (CKBI-TV, Prince Albert) 5-kw.

Buffalo Narrows—CBKDT, Ch. 11, CBC (CBKST, Saskatoon) 321 w.

B-160

Cluff Lake—CICL-TV, Ch. 8, Cluff Lake Welfare & Recreation Assn. (CBC Northern Service) 10 w.

Colgate—CKTV-1, Ch. 12, Harvard Communications (CKTV, Regina) 15.1-kw.

Cumberland House—CBWIT-2, Ch. 9, CBC (CBWIT, The Pas, Man.) 8.9 w.

Cypress Hills—CBCP-TV-2, Ch. 2, CBC (CJFB-TV, Swift Current) 2.45-kw.

Debden/Pascal—CBKFT-3, Ch. 22, CBC (CBKFT-2, Prince Albert) 2.9-kw.

Eastend—CJFB-TV-1, Ch. 2, Swift Current Telecasting Co. Ltd. (CJFB-TV, Swift Current) 5-kw.

Elrose—CFEL-TV-1, Ch. 7, Elrose TV Club (CJFB-TV, Swift Current) 5 w.

Elrose—CKEL-TV-2, Ch. 13, Elrose TV Club (CBKST-1, Stranraer) 5 w.

Elrose—CKEL-TV-3, Ch. 11, Elrose TV Club (CFQC-TV-1, Stranraer) 1 w.

Estevan-Weyburn—CIEW-TV, Ch. 7, Yorkton TV Co. Ltd. (CICC-TV, Yorkton) 100-kw.

Estevan-Weyburn-Regina—CFSS-TV, Ch. 3, Yorkton TV Co. Ltd. (CKOS-TV, Yorkton) 100-kw.

Fond du Lac—CBKAT-2, Ch. 10, CBC (CBKAT-1, Fort Bay) 402 w.

Ford Bay—CBKAT-1, Ch. 13, CBC (CBKAT, Uranium City) 27 w.

Fort Qu'Appelle—CBKT-3, Ch. 4, CBC (CBKT, Regina) 8.9 w.

Fort Qu'Appelle—CKQV-TV, Ch. 11, Fort Qu'Appelle & B-Say-Tah TV Assn. (CKTV, Regina) 5 w.

Gravelbourg—CBKFT-6, Ch. 39, CBC (French network) 19-kw.

Gravelbourg—CBKGT, Ch. 45, CBC (CBKT, Regina) 19-kw.

Greenwater Lake—CKBI-TV-3, Ch. 4, Prince Albert TV Inc. (CKBI-TV, Prince Albert) 3-kw.

Hudson Bay—CICC-TV-3, Ch. 11, Yorkton TV Co. Ltd. (CICC-TV, Yorkton) 410 w.

Hudson Bay—CKOS-TV-2, Ch. 9, CBC (CKOS-TV-1, Norquay) 420 w.

Humboldt—CICC-TV-4, Ch. 32, Yorkton TV Co. Ltd. (CICC-TV, Yorkton) 10 w.

Ile-a-la-Crosse—CBKCT, Ch. 9, CBC (CBKST, Saskatoon) 105 w.

Island Falls—CBWBT-2, Ch. 6, CBC (CBWBT, Flin Flon) 330 w.

La Loche—CBKDT-2, Ch. 13, CBC (CBKDT-1, Palmbere) 180 w.

La Ronge—CBKST-2, Ch. 12, CBC (CBKST, Saskatoon) 60 w.

Leader—CKJC-TV-1, Ch. 13, Leader & District TV Society (CBKST-1, Stranraer) 5 w.

Leader—CKJC-TV-2, Ch. 7, Leader & District TV Society (CFQC-TV-1, Stranraer) 5 w.

Leoville—CBKST-3, Ch. 12, CBC (CBKST, Saskatoon) 39.2-kw.

Leoville—CBKFT-11, Ch. 31, CBC (CBKFT, Regina) 10.7-kw.

Maple Creek—CHATV-2, Ch. 10, Monarch Bcstg. Co. Ltd. (CHATV, Medicine Hat) 5 w.
Maple Creek—New, Ch. 14, Maple Creek Media Society Inc. (CFCN-TV-8 Medicine Hat, Alta.) 20 w.

Marquis (Moose Jaw)—CKMJ-TV, Ch. 7, Harvard Communications (CKCK-TV, Regina) 55.4-kw.

Meadow Lake—CKSA-TV-1, Ch. 8, CBC (CKSA-TV, Lloydminster, Alta.) 10.9-kw.

Meadow Lake—CITL-TV-3, Ch. 3, Mid-West TV Ltd. (CITL-TV, Lloydminster, Alta.) 10 w.

Montreal Lake—CBKST-5, Ch. 11, CBC (CBKST, Saskatoon) 336 w.

Moose Jaw—CBKT-1, Ch. 4, CBC (CBKT, Regina) 48-kw.

Moose Jaw—CBKFT-10, Ch. 16, CBC (CBKFT, Regina) 695 w.

Nipawin—CKBI-TV-4, Ch. 10, CBC (CKBI-TV, Prince Albert) 4.3-kw.

Norquay—CICC-TV-2, Ch. 7, Yorkton TV Co. Ltd. (CICC-TV, Yorkton) 42-kw.

Norquay—CKOS-TV-1, Ch. 13, CBC (CKOS-TV, Yorkton) 15-kw.

North Battleford—CFQC-TV-2, Ch. 6, CFQC Bcstg. Ltd. (CFQC-TV, Saskatoon) 9.5-kw.

North Battleford—CKBI-TV-2, Ch. 7, Prince Albert TV Inc. (CKBI-TV, Prince Albert) 43-kw.

North Battleford—CBKFT-12, Ch. 41, CBC (CBKFT, Regina) 10-kw.

Palmbere—CBKDT-1, Ch. 8, CBC (CBKDT, Buffalo Narrows) 7 w.

Patuanak—CBKPT, Ch. 5, CBC (CBKT, Regina) 45 w.

Pelican Narrows—CBWBT-3, Ch. 5, CBC (CBWBT, Flin Flon) 13.2 w.

Pinehouse Lake—CBKST-6, Ch. 10, CBC (CBKST, Saskatoon) 7.7 w.
 Pontelx—CBCP-TV-3, Ch. 3, CBC (CJFB-TV, Swift Current) 10.5-kw.
 Pontelx—CBKFT-7, Ch. 22, CBC (CBKFT, Regina) 19.4-kw.
 Prince Albert—CBKFT-2, Ch. 3, CBC (CBKFT-1, Saskatoon) 13-kw.
 Rabbit Lake Campsite/Collins Bay—CFRL-TV, Ch. 12, The Tarmigan Club (CBC Northern Service) 5 w.
 Richmond Lake—CFQC-TV-3, Ch. 83, CFQC Bcstg. Ltd. (CFQC-TV, Saskatoon) 2 w.
 Riverhurst—CJFB-TV-3, Ch. 10, Swift Current Telecasting Co. Ltd. (CJFB-TV, Swift Current) 710 w.
 St. Brieux—CBKFT-4, Ch. 7, CBC (CBKFT-2, Prince Albert) 140 w.
 Saskatoon—CBKFT-1, Ch. 13, CBC (CBKFT, Regina) 98-kw.
 Shaunavon—CBCP-TV-1, Ch. 7, CBC (CBCP-TV-3, Ponteix) 4.5-kw.
 Southend—CBKST-8, Ch. 13, CBC (CBKST, Saskatoon) 36 w.
 Spiritwood—CKBI-TV-6, Ch. 9, Prince Albert TV Inc. (CKBI-TV, Prince Albert) 5-kw.
 Stanley Mission—CBKST-4, Ch. 8, CBC (CBKST, Saskatoon) 333 w.
 Stony Rapids—CBKAT-3, Ch. 7, CBC (CBKAT-2, Fond du Lac) 320 w.
 Stranraer—CBKST-1, Ch. 9, CBC (CBKST, Saskatoon) 163-kw.
 Stranraer—CFQC-TV-1, Ch. 3, CFQC Bcstg. Ltd. (CFQC-TV, Saskatoon) 10.3-kw.
 Swift Current—CKMC-TV, Ch. 12, Harvard Communications (CKTV, Regina) 13-kw.
 Tisdale—CKBI-TV-7, Ch. 13, Prince Albert TV Inc. (CKBI-TV, Prince Albert) 34 w.
 Uranium City—CBKAT, Ch. 8, CBC (CBUT, Vancouver, B.C., via satellite) 370 w.
 Val Marie—CJFB-TV-2, Ch. 2, Swift Current Telecasting Co. Ltd. (CJFB-TV, Swift Current) 5-kw.
 Willow Bunch—CBKFT-8, Ch. 21, CBC (French network) 9-kw.
 Willow Bunch—CBKT-2, Ch. 10, CBC (CBKT, Regina) 22.1-kw.
 Willow Bunch—CKTV-2, Ch. 6, Harvard Communications (CKTV, Regina) 9-kw.
 Wollaston Post—CJLK-TV, Ch. 9, Axe Lake Education & Communications Society (English network) 1 w.
 Wynyard—CHSS-TV, Ch. 6, Yorkton TV Co. Ltd. (CKOS-TV, Yorkton) 11-kw.
 Wynyard—CICC-TV-1, Ch. 12, Yorkton TV Co. Ltd. (CICC-TV, Yorkton) 140-kw.
 Zenon Park—CBKFT-5, Ch. 21, CBC (CBKFT-2, Prince Albert) 3-kw.

YUKON TERRITORY

REPEATER STATIONS

Beaver Creek—CFBF-TV, Ch. 7, Beaver Creek Community Club (English network) 5 w.
 Carcross & Tagish—CFCZ-TV, Ch. 13, Carcross Community Club (English network) 5 w.
 Carmacks—CFYQ-TV, Ch. 13, Carmacks Community Club (English network) 5 w.
 Dawson—CBDDT, Ch. 7, CBC (CBUT, Vancouver, B.C., via satellite) 10 w.
 Destruction Bay & Burwash Landing—CFDB-TV, Ch. 9, Klwane Lake Athletic Assn. (English network) 5 w.
 Elsa—CBKHT-1, Ch. 9, CBC (CBKHT, Keno Hill) 10 w.
 Faro—CBDBT, Ch. 8, CBC (CBUT, Vancouver, B.C., via satellite) 10 w.
 Haines Junction—CFHJ-TV, Ch. 13, Shakwak Valley Community Club (English network) 5 w.
 Keno Hill—CKNH-TV, Ch. 5, Elsa Recreation Assn. (English network) 5 w.
 Keno Hill—CBKHT, Ch. 13, CBC (CBUT, Vancouver, B.C., via satellite) 100 w.
 Mayo—CBKHT-2, Ch. 7, CBC (CBKHT, Keno Hill) 10 w.
 Miles Ridge—CIMR-TV, Ch. 12, Beaver Creek Community Club (CFBF-TV, Beaver Creek) 10 w.
 Old Crow—CKRF, Ch. 13, Old Crow Community Club (English network) 10 w.
 Pelly Crossing—CFPC-TV, Ch. 12, Pelly Crossing Community Club (CBC Northern Service) 5 w.
 Ross River—CFRR-TV-1, Ch. 12, Ross River Community Assn. (CBC Northern Service) 5 w.
 Stewart Crossing—CFCS-TV, Ch. 9, Stewart Crossing Community Club (English network) 5 w.
 Teslin—CFTN-TV-1, Ch. 13, Teslin Community Assn. (English network) 5 w.
 Watson Lake—CBDAT, Ch. 8, CBC (CBUT, Vancouver, B.C., via satellite) 50 w.
 Whitehorse—CFWH-TV, Ch. 6, CBC (CBUT, Vancouver, B.C., via satellite) 5-kw.

Armed Forces Television Stations

All stations are operated by the Military Departments under the jurisdiction of the Department of Defense. The Assistant Secretary of Defense (Public Affairs) provides policy and operational direction through the Director, American Forces Information Service (AFIS), 1735 N. Lynn St., Arlington, VA 22209. The Armed Forces Radio & Television Service (AFRTS) Programming Center, Los Angeles, under the jurisdiction of AFIS ships the bulk of the television programs to the stations. The U.S. commercial networks provide television programs to AFRTS. Contact with the stations may be made by writing to AFTRS-PC, 1016 N. McCadden Place, Los Angeles, CA 90038.

U.S. and Possessions

ALASKA—(Ch. 8) Adak.

JOHNSTON ISLAND—(Ch. 10).

KWAJALEIN ATOLL—(Ch. 9 & Ch. 13).

PUERTO RICO—(Ch. 40) Ft. Allen & Roosevelt Roads; (Ch. 56) Vieques Island.

Outside the United States

AZORES (Portugal)—(Ch. 8) Lajes Air Base.

AUSTRALIA—(Closed circuit) Northwest Cape.

BELGIUM—(Ch. 34) SHAPE.

CUBA—(Ch. 8) Guantanamo Bay.

DIEGO GARCIA—(Ch. 8).

GERMANY—(Ch. 50) Amberg; (Ch. 16) Ansbach Bleidorn; (Ch. 22) Aschaffenburg; (Ch. 54) Augsburg; (Ch. 28) Badenhausen; (Ch. 56) Bad Hersfeld; (Ch. 62) Bad Kissingen; (Ch. 19) Bad Kreuznach; (Ch. 40)

Bad Neuheim; (Ch. 63) Bad Toelz; (Ch. 38) Bamberg; (Ch. 55) Baumholder I; (Ch. 48) Baumholder II (Ums); (Ch. 24) Berlin-Dahlem; (Ch. 22) Bindlach; (Ch. 48) Birkenfeld; (Ch. 62) Bitburg; (Ch. 47) Boeblingen; (Ch. 20) Bremerhaven; (Ch. 62) Buedingen; (Ch. 14) Butzbach; (Ch. 14) Crailsheim; (Ch. 20) Darmstadt; (Ch. 20) Dexheim; (Ch. 22) Erlangen; (Ch. 39) Ettlingen; (Ch. 16) Frankfurt Hochst; (Ch. 27) Frankfurt Taunus; (Ch. 29) Friedberg; (Ch. 26) Fuerth/Darby; (Ch. 56) Fuerth/Monteith; (Ch. 23) Gateway Gardens Rhein Main Ab, Garlstadt; (Ch. 47) Geinhausen; (Ch. 26) Giessen; (Ch. 26) Goepfingen; (Ch. 52) Hahn AB; (Ch. 50) Hanau; (Ch. 26) Heidelberg; (Ch. 32) Heidelberg Patrick Henry Village; (Ch. 54) Heilbronn/Badenhof; (Ch. 59) Heilbronn/JFK Village; (Ch. 23) Herzogenaurach; (Ch. 61) Hohenfels; (Ch. 44) Idar Oberstein; (Ch. 56) Illesheim; (Ch. 38) Karlsruhe/Smiley Brks.; (Ch. 54) Katterbach; (Ch. 56) Kirchgoens; (Ch. 44) Kitzingen/Harvey Brks.; (Ch. 58) Kitzingen/Larson Brks.; (Ch. 28) Landstuhl; (Ch. 61) Mannheim; (Ch. 25) Miesau; (Ch. 41) Moehringen/Kelly Brks.; (Ch. 18) Muenchweiler; (Ch. 22) Muenster; (Ch. 22) Munchen; (Ch. 28) Neckarsulm; (Ch. 62) Nellingen; (Ch. 38) Neubrueck/Hospital; (Ch. 62) Nuernberg/Merrill Brks.; (Ch. 44) Nuernberg/Pastorius; (Ch. 15) Oberursel; (Ch. 19) Firmasens; (Ch. 15) Prum HSG; (Ch. 46) Regensburg; (Ch. 26) Rhein Main

AB; (Ch. 15) Sandhofen/Coleman Brks.; (Ch. 54) Schwabach Housing; (Ch. 44) Schwabach/O'Brien Brks.; (Ch. 15) Schwaebisch Gmuend; (Ch. 14) Schwaebisch Hall; (Ch. 65) Schweinfurt; (Ch. 42) Schwetzingen Kolbourne; (Ch. 22) Spangdahlem; (Ch. 59) Stuttgart Robinson Barracks; (Ch. 50) Stuttgart Vaihingen; (Ch. 42) Ulm; (Ch. 46) Viaseck; (Ch. 26) Vogelweh; (Ch. 27) Wertheim; (Ch. 15) Wiesbaden; (Ch. 50) Wildflecken; (Ch. 50) Worms; (Ch. 64) Wuerzburg/Hindenberg; (Ch. 66) Wuerzburg/Leighton; (Ch. 55) Zirndorf; (Ch. 59) Zweibrucken I; (Ch. 55) Zweibrucken II.

GREECE—(Ch. 2 & 6) Iraklion/Crete.

GREENLAND—(Ch. 8) Sondrestrom; (Ch. 8 & 13) Thule.

HOLLAND—(Ch. 80) Camp New Amsterdam.

ICELAND—(Closed circuit) Keflavik.

ITALY—(Ch. 69) Aviano; (Ch. 55) Caprera/La Maddalena; (Ch. 64) Gaeta; (Ch. 63) Martina Franca/San Vito; (Ch. 12) Mt. Falto/Naples; (Ch. 60) Mt. Laura/Sigonella; (Ch. 67) Mt. Serra/Livorno; (Ch. 12) Mt. Venda/Vicenza.

JAPAN—(Ch. 66) Iwakuni; (Ch. 66) Misawa; (Ch. 8) Okinawa; (Closed circuit) Sasebo; (Closed circuit) Yokota AB; (Closed circuit) Kanto Plain.

KOREA—(Ch. 2) Camp Ames; (Ch. 12) Camp Carroll; (Ch. 49) Camp Carroll; (Ch. 49) Camp Casey; (Ch. 2) Camp Colbern; (Ch. 12) Camp Henry; (Ch. 49) Camp Henry; (Ch. 6) Camp Howze; (Ch. 70) Camp Humphreys; (Ch. 58) Camp Long; (Ch. 2) Camp Market; (Ch. 46) Camp Page; (Ch. 6) Camp Pelham; (Ch. 58) Camp Red Cloud; (Ch. 58) Camp Stanley; (Ch. 12) Camp Walker; (Ch. 2) Chinhae; (Ch. 6) JSA; (Ch. 2) K-16; (Ch. 2) Kunsan AB; (Ch. 13) Kwangju AB; (Ch. 49) Osan AB; (Ch. 2) Paigongsan; (Ch. 2) Pusan; (Ch. 2) Seoul; (Ch. 2) Suwon AB; (Ch. 49) Taegu RGH.

PANAMA CANAL ZONE—(Ch. 8) Ft. Clayton; (Ch. 10) Ft. Davis; (Ch. 10) San Juan.

PHILIPPINES—(Ch. 14) Baguio; (Ch. 40) Camp O'Donnell AS; (Ch. 8) Clark AB; (Ch. 40) San Miguel NCS; (Ch. 14) Subic Bay; (Ch. 17) Wallace AS.

SPAIN—(Closed circuit) Rota; (Closed circuit) Torrejon; (Closed circuit) Zaragoza.

TURKEY—(Closed circuit) Incirlik.

TELEVISION DIGEST With Consumer Electronics

Late-breaking news in broadcasting, cable, pay TV, consumer electronics and related industries. For all those decision-makers who have a big stake in electronic communications . . . from conventional broadcasters

to marketers of TV sets and VCRs . . . from cable operators to home computer manufacturers . . . for all those executives involved in providing home-based electronic communication services.

For subscription information, call us collect: (202) 872-9200.



Television Digest, Inc.
1836 Jefferson Place, N.W.
Washington, D.C. 20036

International Directory of TV Stations and Sets

Based on Best Available Information from U.S. & Foreign Govt. Agencies and from Equipment Manufacturers and Other Trade Sources. Including Stations on Air, Under Construction, Planned and Operating Experimentally and Estimates of Sets-in-Use as of Aug. 1986. For American Forces Stations, see page B-162; For World TV Stations & Sets, see page B-190; For Characteristics of World Television Systems, see page B-184; For Channel Frequencies, see page B-186; For Color Television Systems in Use or Planned, see page 0000

Afghanistan

(625-line standards, System B)
Color: PAL System

Sets In use: Not available

Peoples Radio & TV Afghanistan, P.O. Box 544, Kabul. Ch. E-5. Construction began March 1977. Experimental broadcasting began March 1978.

Note: Recent information not available.

Albania

(625-line standards, System D)
Color: SECAM System

Sets In use: 7,000

Radiodiffusion et Television Albanaise, Rue Conference de Peza 3, Tirana, Albania. Ch. R-2. ERP 100 kw. 4 high power repeaters.

Note: Recent information not available.

Algeria

(625-line standards, System B)
Color: PAL System

Sets In use: 1,140,000

Radiodiffusion-Télévision Algérienne (Govt., non-commercial), 21 Blvd. des Martyrs, Algiers, Algeria. Tel. 60-23-00. Telex: 52042. French, Kabyle & Arabic language.

Personnel: Abderrahmane Laghouati, director general; Mohamed Fettouhi, secretary general; Harrath Bendjedou, director of television; Mahmoud Djilali, director of cooperation.

Program: One.

Transmitters: 23.

Low power repeaters: 60.

Angola

(625-line standards, System I)

Sets In use: Not available

RPA, Radiotevisao Popular de Angola (Govt. majority shareholder, commercial), Avenida dos Restauradores No. 128, P.O. Box 2604, Luanda. Tel. 35697. Telex: RPA AN 3238. Ch. 9 (V-215.25, A-221.25). Transmitters 2 x 1 kw, ERP 2 kw. TV tape recording facilities.

Personnel: Dr. Joao Urbano, chairman of the board of directors; Dr. Almeida Dias, deputy chairman; Jose Luandino Vieira, program manager; Joaquim de Carvalho, production service manager; Gastao de Jesus, chief engineer; Maria do Carmo Lucas, administrative director.

Hours of operation: 8:30-10:00 p.m., daily.

Planned: 2 500 watt repeaters.

Note: Recent information not available.

Antigua

(525-line standards, System M)
Color: NTSC System

Sets In use: 17,500 black & white; 7,500 color

ST. JOHN'S ABS-TV, Antigua & Barbuda Broadcasting Services, Scott's Hill, P.O. Box 1280, St. John's, Antigua, W. I. Tel. St. John's 20821. Ch. 10 (V-193.25, A-197.75), transmitter 10 kw. Started June 1965.

Low power repeater: Ch. 7, Montserrat.

Personnel: Barrymore Stevens, general manager; Campbell Matthew, manager, operations, television.

Ownership: Government of Antigua. Represented in U.S. by Intercontinental Services Ltd., New York; in Canada by Stovin-Byles Ltd., Toronto; in U.K. by Overseas Rediffusion Ltd., London.

Hours of operation: 5 p.m.-6 a.m.

Rates (July 1985): Peak hour, 400 (U.S. dollars).

Network: One.

Transmitter: One.

Repeater: One.

Cable television service: One system serving 15,500 homes.

Arab Republic of Egypt

(625-line standards, System B)
Color: SECAM System

Sets In use: 3,850,000 black & white; 350,000 color

Egyptian Radio & TV Corporation (Govt., commercial), TV Building, Corniche El-Nil, Box 1186, Cairo, Egypt. Tel. 757155. Telex: 92152. Cable: Kahivision.

Personnel: Safwat El-Sherif, minister of information; Hussein Enan, president of radio & TV union; Farouk Ibrahim Ali, chairman of broadcast engineering sector; Samia Sadek, chairman of TV program sector; Mohamed Abd-El-Fatah, chairman of economic sector.

Hours of operation: First program—8:00-11:00 & 13:00-21:00, Mon.-Thurs. & Sat.; 7:00-21:00, Fri. & Sun. Second program—11:00-21:30, Mon.-Thurs. & Sat.; 7:00-21:00, Fri. & Sun.

Rates: Spot 60 sec., 1,800; 45 sec., 1,400; 30 sec., 1,000; 20 sec., 600; 10 sec., 300 (U.S. dollars).

Programs: 2.

Transmitters: 49.

Satellite earth station: Transmit/receive in operation.

Argentina

(625-line standards, U.S. channeling, System N)
Color: PAL System

Sets in use: 5,500,000 black & white; 500,000 color

Asociacion de Teleradiodifusoras Argentinas (ATA), Av. Cordoba 323, 6°, 1054 Buenos Aires. Tel. 32-4219.

Personnel: Eduardo Oscar Farley, president.

Transmitters: 35.

Cable television service: 2 companies serving approximately 15,000 subscribers in Buenos Aires & surrounding suburbs.

Note: Recent information not available.

Australia

(Modified 625-line standards, System B)
Color: PAL System

Sets in use: 1,370,000 black & white; 4,602,000 color

Australian Broadcasting Corporation (Non-commercial), 145 Elizabeth St., G.P.O. Box 9984, Sydney, N.S.W. 2001, Australia. Tel. (02) 339-0211.

Personnel: Wendy McCarthy, chairman; Geoffrey Whitehead, managing director; Stuart Revill, asst. managing director; Richard Thomas, director, TV; Malcolm Long, director, radio.

U.S. Representatives: Roger Grant, general manager, North America; Suite 1700, One Rockefeller Plaza, New York, NY 10020. Tel. 212-757-1177. Telex: (23) 234 829 or 425813. Richard Palfreyman, Suite 702, 2030 M St. NW, Washington, DC 20036. Tel. 202-466-8575. Telex: (23) 64349.

Transmitters: 84.

Translators: 192.

Federation of Australian Commercial Television Stations, 13th Floor, ACTA House, 447 Kent St., Sydney, N.S.W. 2000. Tel. 264-5577. An association of the independent commercial telecasters in Australia. D. Morgan, federal director & chief executive.

U.S. Representatives: Ken Burslen, Suite 770, 10100 Santa Monica Blvd., Los Angeles, CA 90067. Represents Network 10 Australia (Ch. 10, Sydney, Melbourne & Adelaide. Ch. 0, Brisbane). Nine Network, c/o Bob Delamont, Suite 500, 90025 Sunset Blvd., Los Angeles, CA 90025. Represents Nine

Network (Ch. 9, Sydney, Melbourne, Brisbane & Adelaide). Amalgamated TV Services Pty. Ltd., c/o Zane Bair, Suite 2060, 10100 Santa Monica Blvd., Los Angeles, CA 90067. Represents Seven Network (Ch. 7, Sydney, Melbourne, Brisbane & Adelaide).

Hours of operation—Typical metropolitan station: 7 a.m.-midnight. Typical station in large provincial city: 10:30 a.m.-11:30 p.m. Typical station in small provincial city: noon-11 p.m.

Rates (typical metropolitan): Peak 10 sec., 2000; 30 sec., 2800; 60 sec., 5600. Low 10 sec., 230; 30 sec., 370; 60 sec., 690 (Australian dollars).

Rates (typical large provincial): Peak 10 sec., 390; 30 sec., 670; 60 sec., 1100. Low 10 sec., 85; 30 sec., 150; 60 sec., 240 (Australian dollars).

Rates (typical small provincial): Peak 10 sec., 85; 30 sec., 150; 60 sec., 210. Low 10 sec., 40; 30 sec., 80; 60 sec., 125 (Australian dollars).

Transmitters: 50.

Repeaters: 138.

Satellite earth stations: Aussat operational since early 1986; a few earth stations currently in use.

Direct broadcasting satellite: In limited operation, estimated completion late 1986.

Austria

(625-line standards, Systems B & G)
Color: PAL System

Sets in use: 931,000 black & white; 2,421,000 color

Oesterreichischer Rundfunk, ORF (Govt., commercial), Wuerzburggasse 30, 1136 Vienna. Tel. 82 91 0.

Personnel: Gerd Bacher, general intendant; Ernst Grissehammer, intendant of radio programs; Franz Kreuzer, intendant of TV information; Ernst Wolfram Marboe, intendant of TV programs; Norbert Wassiczek, technical director; Dr. Walter Skala, administrative director; Dr. Peter Radel, secretary general.

Studio superintendents: Hellmut Andics, Burgenland; Heinz Felsbach, Kaernten; Dr. Paul Twaroch, Niederoesterreich; Dr. Hannes Leopoldseher, Oberoesterreich; Friedrich Urban, Salzburg; Hans Hauser, Tirol; Emil Breisach, Steiermark; Dr. Leonhard Paulmichl, Vorarlberg; Othmar Urban, Vienna.

Hours of operation: First channel, 9 a.m.-1 p.m. & 4:30-12 p.m., Mon.-Fri.; 2:30-12 p.m., Sat.; 11 a.m.-1 p.m. & 3-11:20 p.m., Sun. Second channel, 5 p.m.-12 p.m., Mon.-Thurs.; 4:30-12 p.m., Fri.; 2 p.m.-12 p.m., Sat.; 9 a.m.-12 a.m., 3-12 p.m., Sun. TV tape recording facilities. Color telecasting began Jan. 1969.

International TV Directory

Rates (July 1985): Peak 30 sec.: 172,500 (Austrian Schillings).

Programs: 2.

Transmitters: 45.

Repeaters: 840.

Low power repeaters: 512.

Cable television service: 250 systems serving 290,000 subscribers.

Azores

(See Portugal)

Bahamas

(525-line standards, System M)
Color: NTSC System

Sets in use: 50,000

Broadcasting Corp. of the Bahamas, P.O. Box N-1347, Centreville, Nassau. Tel. (809) 32-24623.

Personnel: Calsey W. Johnson, general manager; Louis W. A. Hanchell, deputy general manager; Edison E. Bethel, special projects manager; Patric Walkes, sales director; Gregory Lampkin, program director; Lithera Millar, production director; Marshall Orr, financial controller; Mike Smith, director, research & archives; Michael Thompson, director of engineering.

Represented in U.S.: Intercontinental Services Ltd.

Rates (July 1985): Peak hour, 1,000; 30 sec., 69.50 (Bahamian dollars).

Transmitter: One.

Cable television service: One serving Freeport, Grand Bahama.

Direct broadcasting satellite: Planned.

NASSAU—ZNS-TV, Broadcasting Corp. of the Bahamas, Ch. 13 (Commercial), Transmitter 5 kw, ERP 50 kw. Started 1977.

Bahrain

(625-line standards, System B)
Color: PAL System

Sets in use: 50,000 black & white; 70,000 color

ISA TOWN—Ministry of Information, Bahrain Television (Govt., commercial), P.O. Box 1075, Manama, Bahrain, Arabian Gulf. Ch. E-4. Transmitter 25 kw. Ch. E-55. Transmitter 55 kw.

Personnel: Hala Al-Umran, director of television; Sami Khan, advertising sales manager; Abdulrahim Kashaf, program manager; Gahtan Al-Gahtani, production manager.

Hours of operation: 16:00-24:30.

Rates (Jan. 1, 1986): Peak 60 sec., 225; 45 sec., 195; 30 sec., 160; 20 sec., 130 (Bahrain Dinars).

Programs: 2.

Transmitters: 2.

Satellite earth stations: Transmit/receive in operation.

Bangladesh

(625-line standards, System B)
Color: PAL System

Sets in use: 252,258 black & white; 58,090 color

National Broadcasting Authority of Bangladesh (NBAB), NBA House, Shahbag Ave, Dhaka-2, Bangladesh. Tel. 502150, 400030. Telex: 65624. Cable: Broadcasts Dhaka.

Personnel: Saiful Bari, chmn.

BTV, Bangladesh Television (Govt., commercial), Television Bhaban, Rampura, Dhaka-17, Bangladesh. Tel. 400131-9. Telex: 65624. Cable: BATEEVEE Dhaka.

Personnel: Khalida Fahmi, deputy director general, programs; Saaduddin Ahmed, chief engineer; Chowdhury Fakhruzzaman, director, administration; Qutubuddin Ahmed, director, finance; Abdullah-Al-Mamun, director, international relations, foreign programming & liaison; Anwar Hussain, director, design; Ghulam Mustafa, director, photography; Esrarul Haque, director sales; Mominul Huq, A. Haque Chowdhury, director, programs; Barkat Ullah & Nawazish Ali Khan, program executives.

Hours of operation: Ch. 9, 17:00-23:45, daily; 13:00-23:45, Fri.

Rates: Peak hour, 25,000; 60 sec., 4650; 45 sec., 3750; 30 sec., 2775; 15 sec., 1575; 10 sec., 1200 (Taka).

DHAKA—Ch. E-9. Transmitter 20 kw, ERP 80 kw. Ch. E-6. Transmitter 6 kw, ERP 42 kw. Originates programs. TV tape recording facilities. Started Dec. 25, 1964.

Personnel: Mustafa Kamal Syed, general manager; Badrunessa Abdullah, Musa Ahmed & Mustafizur Rahman, program managers; Nurul Islam, director, news; M. A. Naser, chief news editor; Abdul Quadir & Fazlul Huq, engineering managers; Keramat Mowla, chief designer; Syed Mahmood Ahmed, chief cameraman.

Programs: 1.

Transmitters: 8.

Repeaters: 3.

Satellite earth stations: Transmit/receive; 2 in operation.

Barbados

(525-line standards, System M)
Color: NTSC System

Sets in use: 45,000 black & white; 15,000 color

BRIDGETOWN—CBC-TV, Caribbean Broadcasting Corp., P.O. Box 900, Bridgetown, Barbados, W.I. Tel. 809-429-2041; 809-436-6637. Telex: 2560 CABROCC WB. Cable: CABROCC Ch. 3 (V-61.25, A-65.75). Transmitter 5 kw, ERP 60 kw. TV tape recording facilities. Started Dec. 1964. Operates 11 hours daily, 15.5 hours Sat. & 15 hours Sun.

Personnel: Prof. E. R. Waldron, chairman of the board; Duncan Turney, general manager; Vic Fernandes, deputy general

manager, broadcasting services; Tony Cumming, deputy general manager, subscription TV; Olwen Cumberbatch, program manager, TV; Zelda Gibson, marketing manager; Glynne Husbands, executive engineer.

Rates: Peak one hour: 3,275; peak 30 sec.: 400 (Barbados dollars).

Network: One.

Transmitter: One.

Satellite earth station: Receive only; one in operation.

Belgium

(625-line standards, Systems B & H)
Color: PAL System

Sets in use: 752,539 black & white; 2,230,647 color

R.T.B.F., Radio-Television Belge de la Communauté Culturelle Française, Cité de la R.T.B.F., Boulevard A. Reyers 52, B-1040, Brussels. Tel. 02/737.21.11. Broadcasting in French language.

Personnel: Robert Stephane, administrator general; Paul Demol, director of general affairs; Pierre Devos, director of information; Alain Dehon, chief engineer; Raymond Hauseux, chief engineer (equipment).

B.R.T., Belgische Radio en Televisie, Omroepcentrum, A. Reyerslaan 52, 1040, Brussels. Tel. 02/737.31.11. Broadcasting in Dutch language.

Personnel: Cas Goossens, administrator general; Michel Gewillig, director general, technical services; Hubert Hermans, director general, television; Piet van Roe, director general, radio; Josef Coolsaet, director, international relations.

Hours of operation: 15:30-23:00, weekdays, 10:00-23:00, Sun.

Networks: 2.

Transmitters: 10.

Repeaters: 9.

Cable television service: 40 systems serving 2,663,000 subscribers.

Satellite earth stations: 2 in operation.

R.T.B.F.—Broadcasting in French Language

MAIN STATIONS

(1st Program)

(625-lines, Systems B/PAL & H/PAL)

Transmitters: 5.

Low power stations: 8.

MAIN STATIONS

(2nd Program)

(625-lines, System H/PAL)

Transmitters: 5.

Low power stations: One.

B.R.T.—Broadcasting in Dutch Language

MAIN STATIONS

(1st Program)

(625-lines, Systems B/PAL & H/PAL)

Transmitters: 4.

Low power stations: 2.

MAIN STATIONS

(2nd Program)

(625-lines, System H/PAL)

Transmitters: 5.

Low power stations: 1.

Cable television service: 40 systems serving 2,595,000 subscribers.

Belize

Sets in use: 12,000

BELIZE CITY—Receives U.S. TV signals from satellites.

Benin

(625-line standards, System K)
Color: SECAM System

Sets in use: 2,000 black & white; 500 color

Office de Radiodiffusion et de Television du Benin (Govt., non-commercial), B.P. 366, Cotonou. Tel. 312041/301096/301417/300628/301716.

Personnel: Sebastien Agbota, director of television; Theophile Zannou, chief of programming, TV; Alexandre Azomahou, chief of technical services, TV.

COTONOU—Ch. 4. ERP 10 kw.

Bermuda

(525-line standards, System M)
Color: NTSC System

Sets in use: 5,000 black & white; 22,000 color

PROSPECT, DEVONSHIRE—ZBM-TV, Bermuda Broadcasting Co. Ltd., Fort Hill Road, Mailing address: P.O. Box 452, Hamilton, Bermuda. Tel. 809-29-52828. Ch. 10 (V-193.25, A-197.75). Transmitter 2 kw, ERP 17.5 kw. TV tape recording facilities. Started Jan. 1958. Programming affiliate: CBS.

Personnel: Malcolm R. Fletcher, acting general manager; Brendan Hollis, sales manager; Bryan Lodge, program manager; Delano Ingham, operations manager; Ulric Richardson, news manager; Shirley Edness, traffic supervisor; Leola Stovell, sales supervisor.

Represented in U.S. by: Intercontinental Services Ltd., New York; in U.K. by Airtime International, London.

Hours of operation: 7 a.m.-12:30 a.m.

Rates: Peak hour, 900; 30 min., 500; 15 min., 200; 30 sec., 110 (Bermuda dollars).

Network: One.

Transmitter: One.

Bolivia

(525-line standards, System M)
Color: NTSC System

Sets in use: 85,000 black & white; 35,000 color

LA PAZ—TV Boliviana, Empresa Nacional de Television Boliviana (Govt., commercial), Casilla 900, La Paz, Bolivia. Ch. 7. ERP 5 kw.

Personnel: Julio Barragan Calvimontes, director general; Gaston Prudencio B., director of administration; Carlos Soria Galvarro, director of programming & production; Jose Luis Fernandez, chief technical director; Pastor Gemio, technical director.

LA PAZ—Sistema Integrado de Television Universitaria, Av. Arce 2606, Box 4722, La Paz 378053. Tel. 361183. Ch. 13. ERP 1 kw. Started Dec. 24, 1980. TV tape recording facilities.

COBILJA—Ch. 5. ERP 100 w.

COCHABAMBA—Ch. 11. ERP 100 w.

ORURO—Ch. 13. ERP 100 w.

POTOSI—Ch. 9. ERP 100 w.

SANTA CRUZ—Ch. 11. ERP 1 kw.

SUCRE—Ch. 12. ERP 100 w.

TARIJA—Ch. 8. ERP 1 kw.

TRINIDAD—Ch. 10. ERP 100 w.

Personnel: J. Erwin Solorzano Rivera, director general; Fernando Calderon, program manager; Raul de la Quintana, production manager; Boris Rodriguez, technical manager; Rene Arze Chavez, technical consultant; Sergio Medinaceli, head of department, research & social extension; Antonio Saavedra, secretary, research & social extension; Angel Garcia-Ontiveros, research; Ana Maria Glasinovic, welfare.

Hours of operation: 16:00-23:30 daily.

Rates: Approximately 150 per min. (U.S. dollars).

Networks: 9.

Repeaters: 7.

Satellite earth stations: Receive only; 2 in operation.

Bophuthatswana

Color: PAL

Sets in use: 30,000 black & white; 50,000 color

Bophuthatswana Broadcast TV (Govt., commercial), Private Bag X2150, Mafikeng 8670. Tel.: (01401)22041. Telex: 24161/72. Started Dec. 1983.

Personnel: David Mothibi, director-general; Richard R. Minton, dir., television; R. N. Welsh, head of programming & dir., educational television; D. G. Stewart, dir., technical; M. McGhee, assignment editor, news; Regina Nkaletse, public relations.

Transmitters at: Brixton, Ch. 37; Itsoeng, Ch. 59; Kameelsdrift, Ch. 36; Mabopane, Ch. 44; Makadima, Ch. 54; Mmabatho, Ch. 24; Moretelese, Ch. 26; Motswedi, Ch. 45; Pilanesburg, Ch. 57.

1987 Edition

Hours of operation: 45-48 per week.

Rates: Peak hour, 1,150; 30 sec., 300 (U.S. dollars).

Transmitters: 9.

Satellite earth stations: One in operation; receive only.

Direct broadcasting satellite: Planned, estimated commencement March 1987.

Brazil

(525-line standards, System M)
Color: PAL System

Sets in use: 13,500,000 black & white; 8,500,000 color
All stations commercial except Govt.-owned outlets.

Rede Bandeirantes (Commercial), Rua Radiantes, 13, Morumbi, Sao Paulo, SP. Tel. 011-211-3011. Telex: 011-24296.

Personnel: Joao Jorge Saad, president; Joao Carlos Saad, international director.

Rede Globo (Commercial), Rua Lopes Quintas, 303, Jardim Botânico, Rio de Janeiro, RJ. Tel. 021-294-7732. Telex: 921-22795.

Personnel: Roberto Irineu Marinho, president; J. B. de Oliveira Sobrinho, superintendent of programs and production; Ives G. Alves, commercial director; Luiz Eduardo Borgerth, international director.

Rede Record (Commercial), Avenida Miruna 713, Indianapolis, Sao Paulo, SP. Tel. 011-542-9000; Telex: 011-22245.

Personnel: Alfredo Carvalho, president; Jose Blota Jr., international director.
Rede Manchete, Rua do Russel 766, Gloria, Rio de Janeiro, RJ. Tel. 021-265-2012; Telex: 021-21525.

Personnel: Adolpho Bloch, president; Rubens Furtado, director general; Pedro Jack Kapeller, international director.
Rede SBT (Sistema Brasileiro De Televisao), Rua Don a Santa Veloso, 575 Vila Guilherme, Sao Paulo, SP. Tel. 011-292-2779; Telex: 011-37893.

Personnel: Silvio Santos, president; Jose Eduardo Marcondes, international director.

Networks: 5; 4 commercial, one non-commercial educational.

Transmitters: 1,916.

Low power repeaters: 4,000.

British Virgin Islands

(525-line standards, System M)
Color: NTSC System

Sets in use: 1,300

Television West Indies Ltd. (Commercial), P.O. Box 34, Broadcast Peak, Chawell, Tortola, BVI.

Note: Recent information not available.

Brunei Darussalam

(625-line standards, System B)
Color: PAL System

Sets in use: 3,000 black & white; 45,000 color

BANDAR SERI BEGAWAN—Radio Television Brunei (Govt., commercial), Department of Broadcasting and Information, Bandar Seri Begawan, Brunei Darussalam. Tel. 02-43111. Telex: BRUNEI BU 2311/2.

Personnel: Pg. Badaruddin Pg. Ghani, director; Hj. Alidin Hj. Othman, deputy director; Pg. Ismail Pg. Mohamed, head of programs; Sapawi Bolhassan, superintendent engineer; Zainal Tinggal, chief news editor; Abd. Rahman Hj. Mohiddin, administrator.

Hours of operation: 4:15 p.m.-11:45 p.m., Mon.-Thur. & Sat.; 12:00 p.m.-11:45 p.m., Fri., Sun. & holidays. Educational television: 08:50-11:00 during school term.

Rates (July 1985): Peak one hour, 2,615; peak 30 sec., 355 (Brunei dollars).

BANDAR SERI BEGAWAN—Ch. E-5 (V-175.25, A-180.75). Transmitter 10 kw, ERP 100 kw. TV tape recording facilities. Started July 9, 1975.

SERIA—Ch. E-8 (V-196.25, A-201.75). Transmitter 20 kw, ERP 200 kw. Started Sept. 1976.

Program: One.

Transmitters: 2.

Repeaters: 4.

Satellite earth station: Transmit/receive; one in operation.

Bulgaria

(625-line standards, Systems D & K)
Color: SECAM System

Sets in use: 1,650,000 black & white; 250,000 color

SOFIA—Bulgarska Televisia, San Stefano 29, Sofia 4. Tel. 46-81. Telex: RBG 22581 (Govt.). Ch. R-7. ERP 50 kw. TV tape recording facilities. Started Nov. 7, 1959.

Personnel: Ivan Slavkov, director general; Kiril Vasilev, deputy director general, programs; Nikolai Antonov, deputy director general, technical department; Atanas Taskov, sales manager & film buyer; Ivan Kovachev & Petko Vasilev, chief engineers; Ivan Vargov, head, international relations.

Hours of operation: First channel, 8 hrs. daily; 2nd channel, 7 hrs. daily.

Programs: 2.

Repeaters: 12.

Low-power repeaters: 221.

Burkina Faso

(625-line standards, System D)

Sets in use: 7,700

OUAGADOUGOU—Radiodiffusion Television Voltaïque (Govt., non-commercial), Ministry of Information, P.O. Box 511, Ouagadougou. Tel. 22-14, 22-15, 22-16. Ch. R-4. Transmitter 50 watts, ERP 750 watts. Started Aug. 1963. Ceased operation Jan. 1966. Later resumed service.

Personnel: Paul Ismael Ouedraogo, director

of radio & television; Jean Modeste Ouedraogo, technical director; Konate Karim, head of programs; Kida Tapsoba, head of information; Joachim Zongo, head of rural radio; Sanogoh Odette, head of television.

Hours of operation: 3 hours, 4 days a week.

Cable television service: One system serving more than 700 subscribers.

Note: Recent information not available.

Burma

(525-line standards, System M)
Color: NTSC System

Sets in use: 2,000 black & white; 40,000 color

RANGOON—Burma Broadcasting Service, Prome Road, University PO/GPO Box 1432, Rangoon, Burma. Non-commercial.

Personnel: Vum Ko Tual, program officer.

Hours of operation: 2.5 hours daily, Mon.-Fri; 2 hours daily, Sat. & Sun.

Networks: Two; Mandalay & Bassein.

Transmitters: 2 x 10/2.5 kw.

Low power repeater: One x 10/2.5 kw.

Satellite earth station: One in operation; receive only.

Burundi

(625-line standards, System K)
Color: SECAM

Sets in use: N.A.

BUJUMBURA—Television Nationale du Burundi, B.P. 1900, Bujumbura, Burundi. Ch. 25. ERP 0.5 kw.

Personnel: Alexis Ntavyo, director general. Joseph Nzobonimpa, chief, technical service.

Rates: Peak, 100 per second (Burundi francs).

Cambodia

(see Kampuchea)

Canada

(525-line standards, System M)
Color: NTSC System

Sets in use: 3,518,000 black & white; 8,298,000 color
(For stations, see Canadian Station Directory)

Canary Islands

(See Spain)

Central African Republic

(625-line standards, System K)

Sets in use: 4,000

International TV Directory

BANGUI—Radiodiffusion-Television Centrafricaine, B.P. 940, Bangui, Central African Republic. Started Feb. 1974.

Rates: Peak 30 sec., 1400 (French francs).

Networks: One.

Transmitters: Two.

Repeaters: Two.

Chad

NOJAMENA—Radiodiffusion-Television Nationale Tchadienne, B.P. 892, Njamena, Tchad. Tel. 2273.

Note: No additional or current information available.

Chile

(525-line standards, System M)
Color: NTSC System

Sets in use: 750,000 black & white; 750,000 color

TV Chile, Television Nacional de Chile (Govt., commercial), Bellavista 0990, Casilla Postal 16.104, Correo 9, Santiago, Chile. Tel. 774552. Telex: 35.20.181 TVC.

Personnel: Jaime del Valle A., director general; Manfredo Mayol D., general manager; Roberto Lopez S., production & program manager; Alejandro Olivos C., technical manager; Roberto Araya S., press dept. head; Alberto Gana D., sales manager.

Networks: 4.

Transmitters: 10.

Repeaters: 100.

CONCEPCION—Corporacion de Television de la Universidad Catolica de Chile, Caupolicán 491, Concepcion. Tel. 26051. Ch. 5 (V-75.25, A-81.75). Transmitter 5 kw, ERP 60 kw. TV tape recording facilities. Started Feb. 1973.

Hours of operation: 12:00-24:00, daily.

Rates: Peak 60 sec., 85; 30 sec., 54; 20 sec., 42; 10 sec., 31 (U.S. dollars).

SANTIAGO—TV Chile, Ch. 7. Transmitter 4 kw, ERP 46 kw. TV tape recording facilities. Originates TV Chile programming. Started Sept. 1969.

SANTIAGO—TV 13, Corporacion de Television de la Universidad Catolica de Chile (Commercial), Ines Matte Urrejola 0848, Box 14.600, Santiago, Chile. Tel. 251 4000. Telex: 440182 TRECE CZ. Ch. 13 (V-211.25, A-215.75). Transmitter 17.5 kw, ERP 135 kw. TV tape recording facilities. Started Oct. 1958.

Personnel: Eleodoro Rodriguez Matte, executive director; Jorge Fernandez Parra, secretary general; Manuel Vega Rodriguez, administration & financial director; Alfredo Abba Martinez, program director; Ruby Anne Gumpertz Smith, production director; Jorge Edwards Marchant, sales manager; Rafael Richard Mercado, engineering director; Heman Zamora Leverton, transmission director.

Hours of operation: 10:30-00:30 a.m., daily.

Rates: Peak 30 sec., 429.000 (Chilean Pesos).

Networks: 1.

Transmitters: 6.

Repeaters: 15.

Satellite earth stations: Transmit/receive; 3 in operation.

SANTIAGO—Universidad de Chile (Commercial), Ines Matte Urrejola 0825, Santiago. Tel. 34045. Ch. 9 (V-187.25, A-191.75). Transmitter 5 kw, ERP 60 kw. TV tape recording facilities. Started Nov. 1960.

Personnel: Agustin Rodriguez Pulgar, Rector Universidad de Chile, president; Juan Carlos Astaburuaga Videla, executive vice president; Eduardo Guzman Riveros, chief of operations; Eduardo Riesco Salvo, commercial manager; Enrique Turski Rios, technical director; Arnoldo Villagran Torrealba, director of administration & finance.

Hours of operation: 17:45-00:30, daily.

Rates: Peak 30 sec. 1,800 (U.S. dollars). Ch. 5, Concepcion; Ch. 8, Talca; Ch. 13, Santiago; Ch. 5, San Fernando; Ch. 8, Valparaiso.

China

(625-line standards, System D)
Color: PAL System

Sets in use: 8,172,600 black & white; 1,006,700 color

All stations are owned by the Government.

Bureau of Radio & Television Industry, P.O. Box 4706, Beijing, People's Republic of China. Tel. 484031.

Personnel: Han Zhi-Chuan, senior engineer, deputy director; Sun Feng, vice director; Yu Zicai, division of foreign affairs.

China Central Television (CCTV), xNUMX2 Fuxingmenwai St., Beijing, China.

Personnel: Wang Feng, director.

Networks: 3.

Transmitters: 56.

Republic of China

TAIWAN PROVINCE
(525-line standards, System M)
Color: NTSC System

Sets in use: 780,000 black & white; 5,300,000 color

TAIPEI—BET 21, Taiwan Television Enterprise Ltd. (Commercial), No. 10, Pa Te Road, Sec. 3, Taipei. Tel. 7711515. Telex: 25714. Ch. 7, Chu-Tzu Shan. Transmitter 10 kw, ERP 125/50 kw (bi-directional); Ch. 12, Ta-Sung-Chia. ERP 125/105/5 kw; Ch. 7, Chung-Liao. ERP 42/105/125 kw; Ch. 7, Hwa-Lien. ERP 3/9 kw; Ch. 10, Su-Ao. ERP 400/400 kw; Ch. 10, Tai-Tung. ERP 1.9 kw. TV tape recording facilities. Started Oct. 1962.

Personnel: Ching-Teh Hsu, chairman; Stone K. Shih, president; Wei-Yung Lee, executive vice president; Yi-Mou Ho, vice president; Chung-Tsu Pei, vice president; Chia-Hsiang Pi, chief engineer; Hung-Ying Huang, manager, engineering department; Wen-Lung Liu, manager, business department; Nancy Hu, film buyer.

Hours of operation: 11:50-14:30 & 18:00-00:15, Mon.-Fri.; 11:50-24:00, Sat.; 11:00-00:10, Sun.

Rates (AA August 1985): Spot 30 sec., 66,000; 10 sec., 22,000 (New Taiwan dollars).

Transmitters: 6.

Repeaters: 9.

Low power repeaters: 7.

TAIPEI—BEF 21, China Television Company (Commercial), 53 Ren-Ai Rd., Sec. 3, Taipei, Taiwan. Tel. 751-1247. Telex: 25080, Ch. 9. Transmitter 10 kw, ERP 139/35 kw (bi-directional). Started Oct. 1969.

Personnel: Tsu Sung-Chiu, chairman; H. P. Chung, president; Ling Shang-Shaung & Kao Shu, v.p.s; Chang Chung-Lun, manager, news dept.; S. K. Wang, manager, program dept.; Rex Liu, chief film buyer; Chun-Kang Tsai, manager, engineering dept.; I. P. Pan, manager, sales dept.

Hours of operation: 12:00-13:10 & 18:00-23:15, Mon.-Fri.; 12:00-24:00, Sat.; 11:00-23:10, Sun.

Rates (AA 1983): Spot 10 sec., 20,000. Program 5 min., 100,000 (New Taiwan dollars).

Repeaters: 3.

Low power repeaters: 3.

TAIPEI—Chinese Television Service (Commercial), No. 100, Kuang Fu South Road, Taipei. Tel. 7510321. Ch. 11. Transmitter 12.5 kw, ERP 216/21 kw (tri-directional). Started Oct. 1971.

Personnel: Yee Chien-Chiu, chairman; Wu Pao-Hua, president; Chen Tzu-Yao, vice president; Y. S. Chin, manager, news dept.; P. K. Chen, manager, program dept.; F. H. Chou, manager, educational dept.; H. H. Hu, manager, engineering dept.; C. K. Lee, manager, sales dept; Hwa Hwi-Yin, film buyer.

Hours of operation: 5:40-8:20, 12:00-13:00, 18:00-23:45, Mon.-Fri.; 5:40-10:20, 12:00-24:00, Sat.-Sun.

Rates: Peak one hour: 1,020,000; peak 30 sec.: 66,000 (New Taiwan dollars).

Repeaters: 6.

Low power repeaters: 3.

Colombia

(525-line standards, System M)
Color: NTSC System

Sets in use: 2,500,000 black & white; 500,000 color

Instituto Nacional de Radio y Television Invasión (Govt., commercial & educational), Centro Administrativo Nacional, Via Eldorado, Bogota. Tel. 2698700. Studios: Calle 24, No. 5-64. Tel. 414 068 & 438 244. Telex: 44311. All programs originate in Bogota studios, all other stations are repeaters, all use HJRN-TV call letters. TV tape recording facilities, Bogota studio.

Personnel: Fernando Barrero Chaves, director general; Jaime Horta Diaz, secretary general; Alfredo Camacho Noel, deputy director, administration; Jorge Enrique Ramirez, chief, office of planning; Clara Patricia Restrepo de Toro, deputy director,

education; Edmundo Vega Osorio, chief, division of commercial television; Jose Acosta, deputy technical director.

Hours of operation: Network 1: 11:30-12:30, 16:30-18:30 & 21:00-05:00 (commercial); 12:30-16:30 & 18:30-21:00 (educational). Network 2: 16:00-05:00 (commercial). Network 3: 19:00-04:00 (educational).

Rates: Peak prime time 30 sec., 250,000 (Colombian Pesos).

Networks: 2 commercial, one educational.

Transmitters: 36.

Translators: 84.

Satellite earth station: One in operation.

Republic of the Congo

(625-line standards, System D)

Sets in use: 2,700

BRAZZAVILLE—Radiodiffusion Television Congolaise (Govt., commercial), P.O. Box 2241-197, Brazzaville. Tel. 811676. Ch. 7. ERP 2 kw. Started experimental operation Aug. 1963.

Personnel: Juste-Maurice Okemba, director general; Jean-Pascal Mongo-Slyhm, director of television; Luc Molonga, technical director.

Costa Rica

(525-line standards, System M)
Color: NTSC System

Sets in use: 300,000 black & white; 100,000 color

SAN JOSE—Telecentro Canal 6, Corporacion Costarricense de Television (Commercial), P.O. Box 2860, San Jose. Tel. 32-92-55. Ch. 6. Transmitter 5 kw, ERP 300 kw. All color operation. TV tape recording facilities. Started Sept. 1965.

Personnel: Mario Sotela Pacheco, president; Mario Sotela Bien, vice president; Alvaro Allen Fiatt, general manager; Claudio Reyes Acosta, assistant general manager; Javier Bazo, sales manager; Fernando Cruz, chief engineer.

Hours of operation: 11 a.m.-midnight, daily.

Rates: Peak 30 min., 65,000; 30 sec., 7,000 (Colones).

SAN JOSE—TI-TVCR, Televisora de Costa Rica S.A. (Commercial), Sabana Oeste, P.O. Box 3876, San Jose, Costa Rica. Tel. 32-22-22. Telex: 2220 TVTICA. Ch. 7. Transmitter 12 kw, ERP 360 kw. TV tape recording facilities. Started May 1960.

Executive: Olga de Picado, president.

Personnel: Rene Picado, general manager; Rodrigo Sanchez A., sales; Jorge Garro L., programming; Jorge Vilaplana, production; Eduardo Navas, administrator; Alex Sanchez, chief studio engineer; Gerardo Guzman, transmission engineer.

Represented in U.S. by: Jack Singer Associates Inc., 49 West 87th St., New York, NY 10024.

Hours of operation: 11:30 a.m.-midnight, daily.

Rates (July 1986): Peak hour, 300,000; 30 sec., 16,000 (Colones).

Networks: 1.

Transmitters: 1.

Repeaters: 9.

Satellite earth station: One in operation; receive only.

SAN JOSE—Multivision de Costa Rica Ltda. (Commercial), P.O. Box 4666, 1000 San Jose. Tel. 33-44-44. Ch. 4. Transmitter 5 kw, ERP 130 kw. Started Feb. 1962. TV tape recording facilities.

Personnel: Arnoldo Vargas V., general manager; Jorge A. Tinoco P., sales manager; Luis Varga Mc., chief engineer.

Hours of operation: 4-11:30 p.m., daily.

Low power repeater: One.

SAN JOSE—Telesistema Nacional S.A. (Canal 2), P.O. Box 2860, San Jose. Tel. 32-92-55. Ch. 2. Transmitter 7 kw, ERP 175 kw. TV tape recording facilities.

Personnel: Mario Sotela Pacheco, president, Mario Sotela Blen, vice president; Alvaro Allen Fiatt, general manager; Claudio Reyes Acosta, assistant general manager; Erika Soñia, sales manager; Fernando Cruz, chief engineer.

Rates: Peak 30 sec., 6,500 (Colones).

SAN JOSE—Sistema Universitario de Televisión TITV-UCR Canal 15 (Cultural), Ciudad Universitaria Rodrigo Facio, San Pedro de Montes de Oca, San Jose. Ch. 15. Transmitter 100 w.

Personnel: Dr. F. Duran Ayanegui, general manager; Lic. Luis F. Cordero Mora, director; Ana Lucia Faeron, producer & director of programs; Hermann Valverde, engineer; Warner Villegas, technical assistant.

Cuba

(525-line standards, System M)
Color: NTSC System

Sets In use: 700,000

Cuban Institute of Radio & Television, CMQ-TV, Ch. 6, 23 No. 258, Radiocentro, La Habana, Havana. Attention: Herrera.

BABINEY—Ch. 6. 1 kw, ERP 6 kw.

BARCOA—Ch. 7. 1 kw, ERP 12 kw.

BARTOLOME MASO—Ch. 10. 1 kw, ERP 53.7 kw.

CAJALBANA—Ch. 3. 1 kw, ERP 7.9 kw.

CAMAGUEY—Ch. 6. 10 kw, ERP 56 kw.

CHIVIRICO—Ch. 10. 1 kw, ERP 56.2 kw.

CIEGO de AVILA—Ch. 8. 5 kw, ERP 51.2 kw.

CIENFUEGOS—Ch. 7. 0.5 kw, ERP 7.9 kw.

GUANITO—Ch. 9. 10 kw, ERP 63.1 kw.

GUANTANAMO—Ch. 11. 5 kw, ERP 79.3 kw.

GUINES—Ch. 12. 0.1 kw, ERP 0.6 kw.

HAVANA—Ch. 6. 10 kw, ERP 129 kw.

HAVANA—Ch. 8. 0.1 kw, ERP 0.4 kw.

HOLGUIN—Ch. 3. 5 kw, ERP 27.5 kw.

JACAN—Ch. 9. 10 kw, ERP 120.2 kw.

MANZANILLO—Ch. 2. 0.1 kw, ERP 0.3 kw.

MATANZAS—Ch. 7. 0.1 kw, ERP 0.602 kw.

MOA—Ch. 10. 0.3 kw, ERP 1.2 kw.

NICARO—Ch. 10. 0.3 kw, ERP 1.2 kw.

NUEVA GERONA—Ch. 8. 5 kw, ERP 100 kw.

NUEVITAS—Ch. 9. 0.5 kw, ERP 3 kw.

PILON—Ch. 2. 0.1 kw, ERP 0.3 kw.

PUERTO BONIATO—Ch. 2. 5 kw, ERP 32.3 kw.

SALON—Ch. 7. 2 kw, ERP 31.7 kw.

SANCTI SPIRITUS—Ch. 9. 0.5 kw, ERP 1.9 kw.

SANTA CLARA—Ch. 3. 10 kw, ERP 60.3 kw.

TRINIDAD—Ch. 10. 0.1 kw, ERP 0.6 kw.

VICTORIA de las TUNAS—Ch. 11. 0.5 kw, ERP 2 kw.

YAGUAJAY—Ch. 10. 0.5 kw, ERP 2.5 kw.

Tele-Rebelde, Cadenas Nacionales de Televisión, Republic of Cuba.

BABINEY—Ch. 2. 1 kw, ERP 7.9 kw.

BARCOA—Ch. 9. 1 kw, ERP 12 kw.

BARTOLOME MASO—Ch. 12. 1 kw, ERP 53.7 kw.

CAJALBANA—Ch. 5. 1 kw, ERP 7.9 kw.

CAMAGUEY—Ch. 4. 10 kw, ERP 52.8 kw.

CHIVIRICO—Ch. 12. 1 kw, ERP 56.2 kw.

CIEGO de AVILA—Ch. 12. 1 kw, ERP 56 kw.

CIENFUEGOS—Ch. 11. 0.5 kw, ERP 7.9 kw.

GUANITO—Ch. 13. 10 kw, ERP 63.1 kw.

GUANTANAMO—Ch. 13. 5 kw, ERP 79.3 kw.

GUINES—Ch. 10. 0.1 kw, ERP 0.6 kw.

HAVANA—Ch. 2. 10 kw, ERP 132 kw.

HAVANA—Ch. 10. 0.1 kw, ERP 0.4 kw.

HOLGUIN—Ch. 8. 5 kw, ERP 27.5 kw.

JACAN—Ch. 13. 10 kw, ERP 120.2 kw.

MANZANILLO—Ch. 5. 0.1 kw, ERP 0.3 kw.

MATANZAS—Ch. 11. 0.1 kw, ERP 0.602 kw.

MOA—Ch. 12. 0.3 kw, ERP 1.2 kw.

NICARO—Ch. 12. 0.3 kw, ERP 1.2 kw.

NUEVA GERONA—Ch. 10. 5 kw, ERP 100 kw.

NUEVITAS—Ch. 12. 0.5 kw, ERP 3 kw.

PILON—Ch. 5. 0.1 kw, ERP 0.3 kw.

PUERTO BONIATO—Ch. 5. 5 kw, ERP 77.5 kw.

SALON—Ch. 11. 2 kw, ERP 31.7 kw.

SANCTI SPIRITUS—Ch. 11. 0.5 kw, ERP 1.9 kw.

SANTA CLARA—Ch. 5. 10 kw, ERP 60.3 kw.

TRINIDAD—Ch. 13. 0.1 kw, ERP 0.6 kw.

VICTORIA de las TUNAS—Ch. 13. 0.5 kw, ERP 2 kw.

YAGUAJAY—Ch. 13. 0.5 kw, ERP 2.5 kw.

Programs: 2.

Transmitters: 58.

Curacao

(See Netherlands Antilles)

Cyprus

(625-line standards, System B & G)
Color: SECAM System

Sets In use: 38,500 black & white; 50,000 color

Cyprus Broadcasting Corp. (Public Service Corp., commercial), P.O. Box 4824, Nicosia, Cyprus. Tel. 22231. Telex: 2333. All stations carry same program. TV tape recording facilities at Nicosia studios.

Personnel: Demetrios Kyprianou, director general; Charilaos Papadopoulos, director of programs; Costas G. Anastasiades, director of technical services; George Potamites, head of accounts; George Lanitis, head of international & public relations; Takis Thomas, head of radio programs; Panos Ioannides, head of TV programs; Andreas Kyriacou, head of news & current affairs; Roghros Loizides, head of music; Costas Savva, head of resources; Andreas Michaelides, head of transmitters; Odysseas Angeleides, head of planning & installations; Chrysanthos Hijoannou, head of studios; George Iacovides, head of personnel.

U.S. Representative: Intercontinental Services Ltd., 20 East 46th St., New York, NY 10017. Tel. 212-986-0820.

Hours of operation: General programming (winter) 17:00-23:00, weekdays; 17:00-24:00, Sat.; (summer) 18:00-23:30, weekdays; 17:30-24:00, Sat.

Rates: Peak 30 sec., 282 (specified break within program); 60 sec., 333; 30 sec., 212; 15 sec., 140 (before news bulletin) (Cyprian pounds).

MOUNT OLYMPUS—Ch. E-6 (V-182.25, A-187.75). Transmitter 15 kw, ERP 150 kw. Started on experimental basis Dec. 1964, official operation began 1966.

Transmitter: One.

Repeaters: 36.

Satellite earth station: Transmit/receive; one in operation.

SINA OROS—Ch. E-8 (V-196.25, A-201.75). Transmitter 10 kw, ERP 40 kw. Started on experimental basis Dec. 1964, official operation began 1966. Currently operated by Turkish armed forces; captured during invasion of Cyprus.

Czechoslovakia

(625-line standards, System D)
Color: SECAM III System

Sets In use: 3,465,085 black & white; 866,271 color

Ceskoslovenska Televize (Govt., limited commercial), Jindrisaska 16, P.O. Box 883, 111 50 Prague 1. Telex: 12 18 00 TV PG C. Tel. 2136.

Personnel: Jan Zelenka, director general; Vladimir Divis, first deputy director general; Libor Batria, deputy director general, entertainment & education; Jiri Fer, deputy director general, foreign programs & research; Ing Jaroslav Hlinicky, deputy director general & director of television stations in Slovakia; Frantisek Kajnak, deputy director general for economic, technical & administration matters; Ing Josef Vanek, director of foreign relations; Karel Zeman, head, international relations; Jaroslav Vondra, director of television, Prague; Vaclav Bartik, director of personnel.

Programs: 2.

Transmitters: 52.

Low power transmitters: 23.

Low power repeaters: 1,243.

Satellite earth station: Transmit/receive; one in operation.

Direct broadcasting satellite: Planned, estimated completion 1991.

Denmark

(625-line standards, System B)
Color: PAL System

Sets In use: 357,000 black & white; 1,608,000 color

Danmarks Radio/Danish Broadcasting (Govt., non-commercial). Program production: TV-byen, DK-2860 Soborg. Tel. 45-1671233. Distribution & stations: PTT Denmark, Norebrogade 10, DK-2200 Copenhagen N. Tel. 45-1393711. Main studios in Copenhagen, where all programs originate, have TV tape recording facilities.

Personnel: Hans Jorgen Jensen, director general; Erik Carlsen, deputy director general; Frede Houkjar, director of finance; Peter Hansen, director, engineering; Henrik Antonsen, director of TV programs; Finn Rowold, deputy director of TV programs; Sven Fugl, director of radio programs; Hans Jorgen Skov, deputy director of radio programs; Bent Sorensen, head of foreign relations; Jens Jorgen Jensen, director of personnel.

U.S. Representatives: Ulla Terkelsen & Steffen Gram, Danmarks Radio/Danish Broadcasting Corp., 3001 Q St. NW, Washington, DC 20007.

Hours of operation: 6-9 hours daily.

Transmitters: 35.

High power repeaters: 9.

Medium power repeaters: One in operation.

Low power repeaters: 25 in operation.

Djibouti

(625-line standards, Systems B & K)
Color: Plans SECAM

Sets In use: 5,000 black & white; 9,000 color

DJIBOUTI—Radiodiffusion-Télévision de Djibouti (Government), BP 97, Djibouti. Tel. 35 22 94/35 04 84. Telex: 5863. Govt. Ch.

International TV Directory

5. Transmitter 50 watts. Started April 1967. Ch. 6. Transmitter 500 watts.

Personnel: Mohamed Djama Aden, director.

Hours of operation: 5 daily.

Rates: Peak 30 sec. 25,000 (Djibouti Francs).

Transmitters: 2.

Repeater: One.

Satellite earth stations: Transmit/receive, one in operation; receive only, one in operation.

Dominican Republic

(525-line standards, System M)
Color: NTSC System

Sets in use: 400,000 black & white; 100,000 color

SANTO DOMINGO—HIN-TV, Rahintel (Commercial), P.O. Box 1220 zone 7, Calle Hipolito Herrera Baez, Esquina Ave. Independencia, Santo Domingo. Tel. 533-3151. Radio HIN Cx A. Ch. 7. Transmitter 50 kw, ERP 316 kw. Started Feb. 1, 1959. Ch. 11. Transmitter 50 kw, ERP 300 kw. Started Feb. 1, 1959. Tape recording facilities.

Personnel: Leonel Almonte Vazquez, president; Jose Andes Pena, station manager; Nury Polanco, controller; Julio C. Defillo, sales manager.

U.S. Representative: International Communications Inc.

Hours of operation: 11 a.m.-11 p.m., daily.

Rates: Peak 30 sec., \$800.

Repeaters: 2.

SANTO DOMINGO—HIJB-TV, Teleantillas (Commercial), Autopista Duarte, Kilometro 7 1/2, P.O. Box 416, Santo Domingo. Tel. 567-77-51. Ch. 2. Transmitter 30 kw. Ch. 13 (Santiago de los Caballeros). Transmitter 5 kw. TV tape recording facilities.

Personnel: German E. Ornes, president.

Transmitters: 2.

SANTO DOMINGO—HITO-TV, Telesistema Dominicano, Calle El Verget, Santo Domingo. Ch. 9 (Santiago de los Caballeros). Ch. 11 (Santo Domingo).

Personnel: Waldo Ponds Cabral, president

SANTO DOMINGO—HJJS-TV, Tele Trese. Ch. 13. Under construction.

SANTO DOMINGO—HISD-TV, Radio Television Dominicana, Av. Dr. Tejada Florentino No. 8, P.O. Box 969, Santo Domingo (Govt., commercial). Ch. 4. Transmitter 5 kw, ERP 16 kw. TV tape recording facilities. Started Aug. 1952. Ch. 5 & 12.

Personnel: R. A. Font Bernard, general manager.

Hours of operation: Noon-11 p.m.

Repeaters: 4.

SANTO DOMINGO—HIMO-TV, Colorvision (Commercial), Box 30043, Calle Emilio A. Morel, Esquina Luis Perez Ens. La Fe. Tel. 566-5875/79. Telex: 3264327. Ch. 9 & 2. Transmitter 25 kw, ERP 150 kw. Started 1969.

Personnel: Manuel A. Quiroz, general manager; Adriano Rodriguez, program manager.

Hours of operation: 6:00 a.m.-1:00 a.m.

Rates: Peak hour, \$8500; 30 sec., \$450.

Repeaters: 3.

Networks: 5.

Transmitters: 15.

Repeaters: 15.

Cable television service: 3 systems in operation serving 100,000 subscribers.

Satellite earth station: One in operation.

Ecuador

(525-line standards, System M)
Color: NTSC System

Sets in use: 400,000 black & white; 250,000 color

GUAYAQUIL—Cadena Ecuatoriana de Television C.A., Avenida de las Americas, P.O. Box 673. Tel. 391-555. Telex: 04-3530 DIEZTV ED. Ch. 10. Transmitter 10 kw, ERP 40 kw. TV tape recording facilities. Started May 30, 1968.

Personnel: Roberto Isaias D, director general; Louis R. Hanna, president & program manager; Jorge E. Perez P, general manager; Jorge Kronfle, sales manager; Alfredo Adum, production manager; Osvaldo Carrera, chief engineer.

Hours of operation: 7 a.m.-1 a.m., daily.

Rates: Peak hour: 600,000.00; peak 30 sec. rate: 45,000.00 (Sucres).

Networks: 4.

Transmitters: 6.

Repeaters: 40.

Satellite earth stations: Transmit/receive; one in operation.

GUAYAQUIL—HC-TEN2, Corporacion Ecuatoriana de Television S.A. (Commercial), P.O. Box 10992, Guayaquil. Tel. 309444. Studios: Cerro del Carmen. Ch. 2. Transmitter 6 kw, ERP 30 kw. Started March 1967.

Ownership: Xavier Alvarado Roca, Editores Nacionales.

Personnel: Xavier Alvarado Roca, president; Mariano Merchan, sales manager; Carlos Ycaza, program manager & film buyer; Nila Velazquez, production manager; Gustavo Falconi Peet, chief engineer; Alfonso Espinosa, news dept. director; Enrique Arosemena, financial manager.

Hours of operation: 06:30-09:00 & 12:00-00:30, daily.

Rates: Peak hour, 600,000.00; peak 30 sec., 40,000.00 (Sucres).

Networks: Two.

Transmitters: 4.

Repeaters: Two.

QUITO—Teleamazonas (Commercial), Casilla 4844, Quito, Ecuador. Tel. 249-600. Ch. 4.

Transmitter 6 kw, ERP 36 kw. Started May 1959. TV tape recording facilities.

Personnel: Antonio Granda Centeno, director general; Alfredo Escobar, exec. vice president; Fernando Valencia, sales manager; Patricio Avila, program manager; Tony Escobar, chief engineer.

Rates: Peak 30 sec., 250 (U.S. dollars).

Transmitters: 10.

Repeaters: 27.

QUITO—HCTNTV-1, Televisora Nacional Cia Ltda. (Commercial), Calle Bosmediano y Jose Carbo. Tel. 244-888. Ch. 8. Transmitter 10 kw, ERP 100 kw. TV tape recording facilities. Started June 1970.

Ownership: El Comercio.

Personnel: Cristina Mantilla, president; Francisco Cappelo, financial manager; Ximena Noboa, sales manager; Victor Contreras, technical director; Fernando Larenas, director of information.

Hours of operation: 6:30 a.m.-12:30 a.m., daily.

Rates (peak): Spot 60 sec., 30,200; 40 sec., 28,000; 30 sec., 26,000; 20 sec., 21,400 (Sucres).

Transmitters: 1.

Repeaters: 14.

Egypt

(See Arab Republic of Egypt)

El Salvador

(525-line standards, System M)
Color: NTSC System

Sets in use: 350,000 black & white; 75,000 color

SAN SALVADOR—YSR-TV, Canal Dos S.A. (Commercial), Alameda Manuel E. Araujo Km. 5, P.O. Box 720, San Salvador, El Salvador. Cable: Teledos. Tel. 23-6744. Ch. 2 (V-55.26, A-59.76). Transmitter 25 kw, ERP 100 kw. Started Nov. 1965. TV tape recording facilities.

Personnel: B. Eserski, general manager & film buyer; Roberto Henriquez Coto, technical director.

Hours of operation: 17:30-05:30 (GMT).

SAN SALVADOR—YSU-TV, Canal 4 TV (Commercial), Carretera Panamericana y Av. Olimpica. Tel. 23-1740. Ch. 4 (V-67.25, A-71.75). Transmitter 11 kw, ERP 66 kw. Started Dec. 1958. TV tape recording facilities.

Personnel: R. Calvo, manager; Oscar Claros, chief engineer.

Hours of operation: 22:00-06:00 (GMT).

SAN SALVADOR—Direccion General de Comunicacion y Tecnologia Educativa (Govt., educational), Box 4, Nueva San Salvador. Tel. 280499; 281991. Ch. 8. Transmitter 5 kw, ERP 109.9 kw. Started Jan. 1973. Ch. 10. Transmitter 5 kw, ERP 109.9 kw. TV tape recording facilities. Started Jan. 1973.

Personnel: Arnoldo Antonio Vasquez Velasquez, director; Meylin de Castro, manager, administration; Saul Israel Ponce, audiovisual resources manager; Ernesto Israel Giron, film production manager; Juan Francisco Azahar, TV program manager; Oscar Alfredo Osorio, technical director.

Hours of operation: 7:00-22:00.

Transmitters: 2.

High power repeaters: 4.

Satellite earth stations: Transmit/receive, one in operation; receive only, 300 in operation.

SAN SALVADOR—YSWA-TV, Canal Seis S.A., Carretera A Santa Telca, Apartado Postal 1801. Tel. 23-5122. Ch. 6. Transmitter 18 kw, ERP 150 kw. TV tape recording facilities.

Personnel: Dr. Pedro Leonel Moreno Monge, manager; Maximiliano Rodriguez, chief engineer.

Satellite earth station: Receive only; one in operation.

Equatorial Guinea

(625-line standards, System B)

Sets in use: 500

MALABO—Ch. E-2 (Govt.). Started July 1968.

Note: No additional information available.

Ethiopia

(625-line standards, System B)
Color: PAL System

Sets in use: 50,000

ADDIS ABABA—Ethiopian Television (Govt., commercial), P.O. Box 5544, Addis Ababa. Tel. 116701-05. Telex: 21429 ETV ET. Cable: ETHIOTV. Ch. 7 (V-189.25, A-194.75). Transmitter 1 kw, ERP 5 kw. Started Nov. 1964. TV tape recording facilities.

Personnel: Wole Gurmu, head of television; Nebiyow Eyasu, head of programs; Almaz Degene, head of program exchange & film buyer; Gibril Abawari, head of productions; Gessese Abaye, chief engineer.

Hours of operation: 4-1/2 daily, Mon.-Fri.; 6 daily, Sat. & Sun.

Rates (Peak): Spot 60 sec., 86.00; 30 sec., 61.00; 15 sec., 44.00 (Ethiopian Birr).

Transmitters: 6 (completing construction of 12 more).

Finland

(625-line standards, Systems B & G)
Color: PAL System

Sets in use: 324,465 black & white; 1,471,082 color

The Finnish Broadcasting Co. Ltd. (Oy Yleisradio Ab), Kesakuu 2, SF-00260 Helsinki; P.O. Box 95, SF-00251, Helsinki. Tel. 441141. Telex: 12-4735. (Govt.). TV Program 1: TV-Keskus, SF-00240 Helsinki. Tel. 418811. Telex: 12-4797 (TV news); 12-1270 (program exchange); 12-1055 (purchasing & sales). TV Program 2: Tohlopinranta 12, SF-33270 Tam-

pere. Tel. 445455. Telex: 22-176. TV tape recording facilities.

Personnel: Sakari Kiuru, director general; Jouni Mykkanen, deputy director general & director of radio; Arne Wessberg, director, TV-1; Tapio Siikala, director, TV-2; Erkki Larkka, director of engineering; Nils Ljungdell, head of film purchase; Ulla-Kristiina Haarma, head of international relations.

Hours of operation: 9 a.m.-1 p.m. & 5 p.m.-11 p.m. approx., daily.

Networks: 2.

Transmitters: 35.

Repeaters: 88.

MTV Oy, Ilmalantori 2, SF-00240 Helsinki 24. Tel. 15001. Telex: 12-1544. Cable: COMTELE. Private commercial company. Hires program time from Finnish Broadcasting Co. (YLE) for programs & commercials. Transmissions on Network 1, 13 hours, 30 minutes weekly. On Network 2, about 6 hours weekly.

Personnel: Eero Piikama, president; Jaakko Paavola, executive vice president; Tauno Aijala, vice president, programming; Raimo Ruohisto, vice president, sales & marketing; Raimo Lahti, international relations manager.

Rates (1986): Peak 60 sec., 128,400; low, 17,700; peak 30 sec., 68,300 (Markka).

Cable television service: Helsinki Televisio Oy, Asemapaalikonkatu 3, SF-00520 Helsinki 52. Tel. 140533. Telex: 12-2820. Cable: HCTV SF. Private commercial cable TV company in Helsinki area. 27 hours of programming a week, 70,000 sets connected.

France

(625-line standards, System L)
Color: SECAM System

Sets in use: 8,000,000 black & white; 15,700,000 color

TeleDiffusion de France (TDF), 21-27 rue Barbes, BP 518, 92542 Montrouge Cedex. Tel. Paris 657 11 15. Telex: 250738F. Organization responsible for transmitters.

Personnel: Claude Contamine, president; Pascal Machuel, director general; Pierre Gilles, vice director & network manager; Bernard Pauchon, international affairs manager; Andre Moncet, development manager.

Television Francaise 1 (TF1), 15 rue Cognacq-Jay, 75007 Paris. Tel. Paris 555.35.35. Telex: 260 003 PANORAM. 17, rue de l'Arrivee 75015 Paris. Tel. 538.52.55. Telex: 250.878.

Personnel: Herve Bourges, president & director general; Pascal Josephpe, secretary general; Anne Simon, director of foreign relations.

U.S. Representative: Josabeth Drucker, 1270 Ave. of the Americas, New York, NY 10020. Tel. 212-974-1960.

Antenne 2 France, 22 Ave Montaigne, 75387 Paris Cedex 08. Tel. 299.42.42. Telex: BURETRA 642.313.

Personnel: Jean Drucker, director general; Joseph Pasteur, delegate for information &

programs; Henri Perez, assistant director general; Jean Rouilly, director, coordination of programs & production; Pierre Wiehn, director, creation & programming; Francoise Henri de Virieu, director, international relations; Pierre-Henri Arnstam, director, editing; Jacques Rousseau, director, financial & commercial affairs; Laurent Levi-Strauss, director, cabinet; Jean-Pierre Duseaux, director, communications; Brigitte Schmit, chief, press services.

U.S. Representatives: Jean-Claude Paris, 1290 Ave. of the Americas, New York, NY 10019. Tel. 212-581-1771. Telex: 82657.

Rates: Peak 60 sec., 405,900; peak 30 sec., 225,500 (French Francs).

Societe de Programme France Regions (FR 3), 5 Avenue du Recteur Poincare, 75782 Paris Cedex 16. Tel. Paris 230.22.22. Telex: 630 720F.

Personnel: Janine Langlois-Glandier, president & director general; Rene Han, deputy director general; Alain Manevy, director of information; Michel Trelluyer, technical director; Claude Norek, director of administration & finance; Yvette Mallet, director of press & public relations.

Rates (Jan. 1984): Peak 60 sec., 266,000; 30 sec., 160,000 (French)

Direct Broadcasting Satellite: Planned, estimated completion 1987.

Sets in use: 161,500 black & white; 20,000 color

RFO, Societe Nationale de Radio-Television Francaise d'Outre-Mer, 5 Avenue du Recteur Poincare, 75016 Paris. Tel. (1) 230.22.22.

Personnel: Rene Mahe, president-director general; Jean Pierre Landry, director of programs & information; Noel Sanviti, director of administrative & financial affairs; Alain Bidaut, technical director.

Operates television stations in the following French departments and overseas territories: Guadeloupe, French Guiana, Martinique, Reunion, New Caledonia, French Polynesia, St. Pierre and Miquelon; radio stations in Wallis and Futuna & Mayotte.

CANAL PLUS (subscription programming)

Hours of operation: Mon.-Fri., 6:30 p.m.-3:00 a.m.; Sat. & Sun., 00:01-24:00.

Planned transmitters: 55 (VHF); 18 (UHF).

Planned low-powered satellites: 12.

FIRST NETWORK
(625-line standards, System L)

Transmitters: 131.

Low-powered satellites: 2,018 in operation.

SECOND NETWORK
(625-line standards, System L)

Transmitters: 113.

Low-powered satellites: 2,713 in operation.

Satellite earth stations: Receive only; two in operation.

THIRD NETWORK
(625-line standards, System L)

Transmitters: 116.

Low-powered satellites: 2,121 in operation.

French Guiana

(625-line standards, System K)
Color: SECAM System

Sets in use: See RFO, France

CAYENNE—RFO, BP336, 97304, Cayenne. Tel. 31 15 00. (Govt., non-commercial). Ch. 4. Transmitter 100 watts. 6 low-powered repeaters.

Personnel: Jean-Claude Gelin, regional director, RFO Guyane

French Polynesia

(625-line standards, System K)
Color: SECAM System

Sets in use: See RFO, France

PAPEETE—RFO, Box 125, Papeete, Tahiti. Tel. 20551. (Govt., non-commercial). Ch. 6. Transmitter 50 watts. 10 low-powered repeaters.

Personnel: Andre Lhomme, chief of service.

Gabon

(625-line standards, System K)
Color: SECAM System

Sets in use: 5,000

Radio Television Gabonaise (Govt., educational), R.T.G., BP 150, Libreville. Tel. 33-25; 33-68.

Personnel: Hubert Ondias, director general; Louis-Barthelemy Mapangou, secretary-general; Pierre Marie Ndong, director of television; Michel Kingbel, program manager; Maurice Tchicaya, production manager; Gregoire Ebang Edzang, technical manager.

LIBREVILLE—Ch. K-3. Transmitter 50 watts. Started May 1963. TV tape recording facilities.

Hours of operation: 19:00-22:00, daily.

Repeater: One.

Note: Recent information not available.

Federal Republic of Germany

(West Germany)
(625-line standards, Systems B & G)
Color: PAL System

Sets in use: 22,908,293

"First Program" Erstes Deutsches Fernsehen is operated by 9 independent regional broadcasting systems (non-commercial), operating as institutions under public law. Deutsches Fernsehen broadcasts a common program throughout Germany, coordinated by the "Programmdirektion Deutsches Fernsehen" of the ARD (Arbeitsgemeinschaft der Oeffentlich-Rechtlichen Rundfunkanstalten der Bundesrepublik Deutschland), Arnulfstrasse 42, Postfach 20 06 22, 8000 Munich 2. Tel. 590001. Telex: 05-22480.

Personnel: Dietrich Schwarzkopf, program director; Dr. Richard Dill, coordinator of in-

ternational relations; Hans Heinrich Isenbart, coordinator, sports; Martin Schulze, coordinator, politics & culture; Margaret Trapmann, press & information.

Hours of operation: 16:00-18:00, 20:00-00:30, Mon.-Fri.; 14:00-18:30 & 20:00-00:30, Sat.; 9:30-00:30, Sun. Began telecasting in color Aug. 1967.

Rates: ARD 29.800 (regional programs); ZDF 65.800 (national programs) (Deutsche Marks).

"Second Program" Zweites Deutsches Fernsehen (ZDF) operates independently as institution under public law (non-commercial). ZDF broadcasts throughout Federal Republic of Germany over transmitters operated by the Bundespost.

"Third Programs" are operated by the nine ARD-stations on a regional basis.

"ARD EINS PLUS" operates as satellite to cable program organized jointly by ARD members. Began March 29, 1986.

Networks: 2 national; 5 regional.

Transmitters First Program: 75.

Repeaters: 1,789.

Transmitters Third Program: 92.

Repeaters: 2,088.

Cable television service: Approx. 10 systems in operation serving approx. 800,000 subscribers.

Direct broadcasting satellite: Planned, estimated completion 1987.

Satellite earth stations: Transmit/receive; 3 in operation.

BAYERISCHER RUNDfunk

Bayerischer Rundfunk, Rundfunkplatz 1, 8 Munich 2. Tel. 59001. Telex: 05 29831. TV tape recording facilities. Began color telecasting Aug. 1967.

Personnel: Reinhold Voeth, director general; Dr. Helmut Oeller, television program director; Albert Scharf, legal advisor; Oskar Maier, director of administration & finance; Frank Mueller-Roemer, technical director.

Networks: 1.

Transmitters: 14.

Low power repeaters: 252.

HESSISCHER RUNDfunk

Hessischer Rundfunk, Bertramstrasse 8, D-6000 Frankfurt/Main 1, Postfach 3111. Tel. 1551. Telex: 04 11127, 04 11583.

Personnel: Dr. Hartwig Kelm, director general; Dr. Henning Wicht, vice director general; Dr. Artur Jerger, director, administration; Horst Glaenzel, program director; Peter Geeringer, technical director.

Hours of operation: Regional programming approx. 18:00-20:00, weekdays. Third program: 18:00-23:00, daily.

Rates (Jan. 1986): Peak 60 sec., 12,050; 30 sec., 7,230; 15 sec., 4,340 (Deutsche Marks).

Networks: 2.

Transmitters (ARD): 8.

International TV Directory

Low power repeaters: 200.

Transmitters (Third Program): 9.

Low power repeaters: 241.

NORDDEUTSCHER RUNDFUNK

Norddeutscher Rundfunk, Rothenbaumchaussee 132-134, D 2000 Hamburg 13. Tel. 040/4131. Telex: 2198910. TV tape recording facilities. Began color telecasting Aug. 1967.

Personnel: Friedrich Wilhelm Raeuer, director general; Jobst Plog, deputy director general; Rolf Seelmann-Eggebert, program director, television; Olaf von Wrangel, program director, radio; Heinz-Guenter Sass, production director; Gerhard Lahann, technical director; Guenter Huckschlag, director, administration; Dr. Klaus Berg, legal advisor; Hans Brecht, film buyer; Dr. Dietrich Fleischhauer, head of foreign relations dept.; Dr. Jochen Wuensche (Studio Hamburg, Tonndorfer Hauptstrasse 90, Hamburg 70), sales.

Rates: Peak 30 sec., 16,530 (Deutsche Marks).

Networks: 2.

Transmitters: 18.

Satellite earth stations: Two in operation.

Low power repeaters: 126.

RADIO BREMEN

Radio Bremen, Heinrich-Hertz-Strasse 13, 2800 Bremen 33. Tel. 246-0. TV tape recording facilities. Began color telecasting Aug. 1967.

Personnel: Karl-Heinz Klostermeier, director general; Dr. Hans-Werner Conrad, program director, TV; Karole Sommerer, program director, radio; Ulrich Krings, administration director & legal advisor.

Hours of operation: 8:30-24:00, daily.

Rates: Advertising sold by Norddeutsche Funkwerbung.

Networks: 2.

Transmitters: 2.

SAARLAENDISCHER RUNDFUNK

Saarlaendischer Rundfunk, Schloss Halberg, 66 Saarbruecken, Postfach 1050. Tel. 6021. Telex: Sarbk 4428977. TV tape recording facilities. Began color telecasting Aug. 1967.

Personnel: Prof. Dr. Hubert Rohde, director general; Dr. Friedrich Feldbausch, administration director; Otto Klinkhammer, chief editor; Dr. Heinz Garber, director, radio programs; Dieter Ibach, director, television programs; Werner Glesner, technical director; Dietrich von Boecklin, legal advisor.

Hours of operation: 16:30-23:30, daily.

Rates: 60 sec., 4,000; 15 sec., 1,200 (Deutsche Marks).

Transmitter: One.

Low power repeaters: 59.

Transmitter Third Program: One.

Low power repeaters: 59.

SENDER FREIES BERLIN

Sender Freies Berlin, Masurenallee 8-14, 1000

Berlin 19. Tel. (030-) 3031-0. TV tape recording facilities. Began color telecasting Aug. 1967.

Personnel: Dr. Guenter Herrmann, director general; Dirk-Jens RENNefeld, administration director; Dr. Joachim Braun, chief editor; Herbert Wolff, technical director; Wolfgang Mittas, legal advisor.

Hours of operation: 10:00-13:30; 16:10-23:45, daily.

Rates (1986): Peak 60 sec., 12,210; 30 sec., 6,540; 15 sec., 3,290 (Deutsche Marks).

Networks: 2.

Transmitters: 2.

SUEDDEUTSCHER RUNDFUNK

Sueddeutscher Rundfunk (SDR), Neckarstrasse 230, 7000 Stuttgart 1, Postfach 837. Tel. 0711/288-2102, 288-2105. TV tape recording facilities. Began color telecasting Aug. 1967.

Personnel: Prof. Hans Bausch, director general; Hermann Fuenfsgeld, administration chief; Dr. Hans Heiner Boelte, program director, television; Dr. Roderich Klett, program director, radio; Dr. Dietrich Schwarze, technical director; Margret Wittig-Terhardt, legal advisor; Dr. Hansjoerg Bessler, press & public relations; Dr. Michael Buss & Prof. Gerhard Maletzke, media research.

Hours of operation: 7 hours Mon.-Fri.; 10 hours Sat.; 12 hours Sun.

Rates (1986): Peak 60 sec., 21,000; 45 sec., 18,450; 30 sec., 13,933; 20 sec., 10,300; 15 sec., 8,350; 7 sec., 4,550 (Deutsche Marks).

Networks: 2.

Transmitters: Network 1, 8; Network 2, 7.

Low power repeaters: Network 1, 220; Network 2, 270.

SUEDWESTFUNK

Suedwestfunk, Hans-Bredow-Strasse, 7570 Baden-Baden, Postfach 820. Tel. (07221) 276-1. TV tape recording facilities.

Personnel: Willibald Hilf, director general; Joerg Rueggeberg, administration director; Dr. Wolfgang Krank, technical director; Dieter Ertel, program director, TV.

Hours of operation: 16:10-24:00, Mon.-Fri.; 13:30-24:00, Sat.; 9:30-24:00, Sun. approx.

Rates (1987): Peak 60 sec., 23,450; 45 sec., 19,800; 30 sec., 14,950; 20 sec., 11,050; 15 sec., 9,000; 7 sec., 5,000 (Deutsche Marks).

Networks: One.

Transmitters: 39.

Low power repeaters: 634.

Satellite earth stations: 2.

WESTDEUTSCHER RUNDFUNK

Westdeutscher Rundfunk, Appellhofplatz 1, 5 Cologne 1, Postfach 101950. Tel. 2201. TV tape recording facilities. Began color telecasting Aug. 1967.

Personnel: Friedrich Nowoltery, director general; Ingo Dahrendorf, technical director; Harald Toeldte, executive production director.

Hours of operation: First Program—16:10-00:30, Mon.-Fri.; approx. 13:40-01:45, Sat.; approx. 9:30-24:00, Sun. Third Program—approx. 18:30-24:00, Mon.-Sat.; 16:00-24:00, Sun. School TV (Third channel): 8:05-12:15, Mon.-Sat.

Westdeutsches Werbefernsehen GmbH, 5 Cologne 1, Breitestrasse 92-98. Tel. 233931. Telex: 08881732. Wolfgang Schmitz, general manager.

Rates (Jan. 1, 1985): Peak 60 sec., 49,500; 45 sec., 39,700; 30 sec., 28,900; 20 sec., 20,350; 15 sec., 16,600; 7 sec., 8,300 (Deutsche Marks).

Transmitters First Program: 10.

Low power repeaters: 310.

Transmitters Third Program: 13.

ZWEITES DEUTSCHES FERNSEHEN

Zweites Deutsches Fernsehen (ZDF), Essenheimer Landstrasse, 6500 Mainz-Lerchenberg, Postfach 4040. Tel. 701. Telex: 04 187661. TV tape recording facilities. All programs are broadcast simultaneously & originated at the main studios in Mainz.

Personnel: Dieter Stolte, director general; Alois Schardt, program director; Reinhard Appel, information director; Albrecht Ziemer, technical director; Rudi Soelch, director of administration; Hans Kimmel, controller, international affairs; Hans Blank, head of program purchase & synchronization.

U.S. correspondent: Dr. Gert Helbig, 1077 31st St. NW, Washington, DC 20007.

Hours of operation: 10 a.m.-1 a.m.

Rates: Peak 60 sec., 109,500; 30 sec., 65,800 (Deutsche Marks).

Networks: One.

Main transmitters: 89.

Repeaters: 2,000, ERP 1 kw.

Direct broadcasting satellite: Planned, estimated completion 1987-88.

German Democratic Republic

(East Germany)

(625-line standards, System B)
Color: SECAM III System

Sets in use: 3,903,930 black & white; 2,066,070 color

Fernsehen der DDR (Govt., non-commercial), 1199 Berlin-Adlershof, Rudower Chaussee 3. Tel. 63 10. TV tape recording facilities.

Personnel: Heinz Adameck, chairman of State Committee for Television; Klaus Radatz & Dr. Guenther Leucht, senior vice chairmen; Horst Sauer, vice chairman & program director; Dr. Hans-Joachim Seidowsky, vice chairman & director of international program exchange; Dr. Kurt Otersberg, director for international relations.

Hours of operation: First Program—7:55-13:00 & 15:15-23:30, Mon.-

Fri.; 9:20-24:00, Sat.; 8:50-23:00, Sun. Second Program—7:55, 8:25-14:00 & 16:00-23:30, Mon.-Fri.; 14:20-23:30, Sat.; 15:25-23:00, Sun.

Programs: 2.

Transmitters: 28.

Low power repeaters: 480.

Satellite earth station: Transmit/receive in operation.

Ghana

(625-line standards, System B)
Color: PAL System

Sets in use: 170,000

Ghana Broadcasting Corp., P.O. Box 1633, Accra, Ghana (Govt., commercial). Tel. 21161. Ch. 4 & 9 (Accra), Ch. 2 & 11 (Jamasii), Ch. 3 & 5 (Kissii). Television tape recording facilities at studios in Accra.

Personnel: L. W. Fifi Hesse, director general; Owusu Prempeh, deputy director general; K. Shang-Simpson, director, special duties; D. Ghartey-Tagoe, director of TV; E. A. Djan, director, finance; J. Quarshie, director, technical services; A. T. Nai, director of administration; David Anaglate, director of news & current affairs; F. Sedziata, director, radio; E. Akafo, commercial manager; E. Deegbe, head of music & culture; Ben Eghan, head of TV programs; T. N. L. Bonso-Bruce, director of engineering; I. A. K. Quartey, assistant director of engineering; Maud Blankson-Mills, head of audience research.

Hours of operation: 5:30-9:20 p.m., Mon.-Fri.; 4:30-10 p.m., Sat. & Sun.

Rates: Peak min., 931.50; 45 sec., 750; 30 sec., 600; 15 sec., 450 (Cedis).

Networks: One.

Transmitters: 4.

Low power repeaters: 7.

Satellite earth station: Transmit/receive; one in operation.

Gibraltar

(625-line standards, System B)
Color: PAL System

Sets in use: 100 black & white; 7,000 color

GIBRALTAR—G.B.C. TV, Gibraltar Broadcasting Corp. (Commercial), Broadcasting House, 18 South Barrack Rd., Gibraltar. Tel. 79760. Ch. E-6. Transmitter 200 watts, ERP 400 watts. TV tape recording facilities. Started Oct. 1962.

Personnel: A. A. Hassan, chairman; G. J. Valarino, general manager; J. Adambery, head of production; L. F. Clinton, head of administration & finance; N. F. Celecia, chief engineer; P. Canessa, editor; R. Lima, sales manager.

Hours of operation: 19:00-midnight.

Rates: Peak 30 sec., 150 (Pounds).

Low power repeaters: 3.

Satellite earth station: One in operation.

Greece

(625-line standards, System B)
Color: SECAM System

Sets in use: 1,400,000 black & white; 400,000 color

Elliniki Radiophonia-Tileorassisi, ERT (Govt., commercial), P.O. Box 19, Aghia Paraskevi, Athens, Greece. Tel. 65.95.970. Telex: 216066 ERT GR. Cable: RADIOSTATHENS.

Personnel: A. J. D. Metaxas, chairman; Vassos Mathiopoulos, director general; Apostolos Casmas, director of technical services; Iakovos Kambanellis, director of radio; Vassilis Vassilikos, director of television; Theodore Karzis, director of educational television, public & international affairs.

Hours of operation: 11:00-12:30 & 16:00-17:30, Mon.-Tues. & Thurs.-Fri.; 11:30-12:25, Sat. (educational); 10:30-24:00, Mon.-Tues. & Thurs.; 17:15-24:00, Wed.; 13:05-0:05, Sat.; 11:00-0:05, Sun. (general program).

Rates: Peak 30 sec., 253,000-337,000 (Drachmas).

Programs: 2.

Transmitters: 17.

Low power repeaters: 150.

Satellite earth station: Belongs to Greek Organization of Telecommunications (OTE) which is responsible for transmitting & receiving.

Guadeloupe

(625-line standards, System K)
Color: SECAM System

Sets in use: See RFO, France

POINTE-A-PITRE—RFO, Societe Nationale de Radiodiffusion-Television, Leon Adam Technique, RFO/Guadeloupe, Morne Miquel BP 902, Pointe-a-Pitre 97190. Tel. 82 63 20. (Govt., non-commercial). Ch. 8 transmitter, Pointe-a-Pitre, Arnouville, 100 watts & 200 watts, started Dec. 1964. Ch. 5 transmitter, Basse-Terre La Citerne, 2 kw, started Feb. 1966. Morne a Louis, 500 watts.

Personnel: Roger Bordy, chief of service.

Networks: 2.

Repeaters: 8.

Satellite earth station: One in operation.

Guatemala

(525-line standards, System M)
Color: NTSC System

Sets in use: 300,000 black & white; 175,000 color

GUATEMALA CITY—TG-VTV, Radio-TV Guatemala, S.A. (Commercial), Apartado 1367. Tel. 92-24-91, -92, -93. Ch. 3. Transmitter 12.5 kw, ERP 100 kw. TV tape recording facilities. Started May 1956.

Personnel: Maximiliano Kestler Farnes, president; Fernando Villanueva, vice president & sales manager; Carlos Alvarez, program & production manager.

Represented in U.S. by: Intercontinental Communications.

Hours of operation: Noon-midnight, daily.

Rates: Peak hour, 15,000; peak 30 sec., 500 (Quetzals).

Networks: 5 (1 national public; 4 commercial).

Transmitters: 3.

Low-power repeaters: 35.

GUATEMALA CITY—TG-VG-TV, Telecentro Canal 7 (Commercial), 3a, Calle 6-24, Zona 9, Apartado Postal No. 1242. Tel. 62216. Ch. 7 (V-175.25, A-179.75). Transmitter 10 kw, ERP 108 kw. Started Dec. 1964.

Personnel: Luis Rabbe, president; Dr. Jorge Villanueva, general manager; Jose Manuel Alvarez, sales manager; Carlos Alvarez, program chief; Carlos Linde, chief engineer.

Hours of operation: 12:00-24:00, daily.

High power transmitters: 4.

Low-power repeaters: 8.

Satellite earth station: One in operation.

GUATEMALA CITY—TG-MO-TV, Tele-Once S.A. (Commercial), 20 Calle 5-02, Zona 10. Tel. 682165. Ch. 11. Transmitter 25 kw, ERP 316 kw. TV tape recording facilities. Started Jan. 1968.

Personnel: Antonio Mourra, director general; Rolando Bobadilla, sales manager; Mario Batres, chief engineer.

Hours of operation: 12:00-24:00, daily.

Rates (March 1979): Peak 60 sec., \$375.00; 40 sec., \$265.00; 30 sec., \$200.00.

Low-power repeaters: 11 VHF, 4 UHF.

Guinea

(625-line standards, System B)
Color: SECAM System

Sets in use: 7,000

CONAKRY—Radiodiffusion-Television Guineenne, B.P. 391, Conakry. Ch. 5. ERP 1 kw.

Note: No additional information available.

Haiti

(525-line standards, System M)
Color: SECAM System

Sets in use: 13,000

PORT-AU-PRINCE—Tele-Haiti S.A. (Commercial), P.O. Box 1126, Port-au-Prince, Haiti. Tel. 22221. Ch. 2, Ch. 4, Ch. 6.

Personnel: Edward B. Hatton, president, director general & film buyer; Oswald Douyon, production manager; Roger Dominique, chief engineer.

Hours of operation: 12:30-10:30 p.m., daily.

Rates: One hour, 120.00; 60 sec., 30; 10 sec., 15.00 (U.S. dollars).

Transmitters: 2.

Note: Recent information not available.

Honduras

(525-line standards, System M)
Color: NTSC System

Sets in use: 110,000 black & white; 25,000 color

TEGUCIGALPA—HRTG-TV, Compania Televisora Hondurena S.A., Apartado Postal 734 (Commercial). Tel. 32-5514. Ch. 5. Transmitter 25 kw, ERP 150 kw. Started Sept. 1959.

Personnel: Jose Rafael Ferrari, general manager; Miriam R. de Ynestroza, assistant general manager; Alejandro Duron, administrative manager; Jose Rivera, operations manager; Jose Jorge Villeda, production manager; Santos Flores, chief, technical department.

Rates: Peak 30 sec., 190 (U.S. dollars).

TEGUCIGALPA—HRNN-TV, Compania Telesistema Hondureno S.A., Apartado Postal No. 734. Tel. 33-5019. Ch. 3. Transmitter 2 kw, ERP 4 kw. Started July 1974.

Personnel: Manuel Villeda Toledo, general manager; Carlos Eduardo Riedel, manager; Adolfo Lopez, engineering director.

Rates: Peak hour, 5000; 30 sec., 190 (U.S. dollars).

High power transmitters: 2.

Repeaters: 8.

Satellite earth stations: 3 in operation; receive only.

SAN PEDRO SULA—HRJS-TV, Corporacion Centroamericana de Comunicaciones S.A. (VICA), Apartado Postal No. 120. Tel. 52-2808, 52-2505 & 52-7660. Ch. 2. Transmitter 15 kw. Ch. 9 (Tegucigalpa). Transmitter 25 kw. Tel. 32-3163.

Personnel: Jorge J. Sikaffy, president; Feizal J. Sikaffy, executive vice president; Noemi Sikaffy, general manager; Carlos Eduardo Riedel, production manager; Robert Beurket, director, technical department.

High power transmitters: 2.

SAN PEDRO SULA—HRNN-2-TV, Compania Telesistema Hondureno S.A., Apartado Postal No. 208. Tel. 54-2414. Ch. 7. Transmitter 10 kw, ERP 120 kw. Started May 1957.

Personnel: Manuel Villeda Toledo, general manager; Carlos Eduardo Riedel, manager; Argentina de Galeano, assistant manager; Ovidio Uncina, chief engineer.

Rates: Ch. 3, 5 & 7—Peak 60 sec., 250; 30 sec., 142.50 (U.S. dollars).

Hong Kong

(625-line standards, System I)
Color: PAL System

Sets in use: 70,000 black & white; 1,287,000 color

HONG KONG—Television Broadcasts Ltd. (Commercial), 77 Broadcast Drive, Kowloon, P.O. Box 70100, Hong Kong. Tel. 3-360111.

Personnel: Sir Run Run Shaw, chairman; Robert H. C. Chan, general manager; Yvonne S. Siu, controller, program & pro-

motion; Henry H. P. Wong, controller, engineering; Raymond R. Wong, controller, news & public affairs; Paul Wong, controller, public relations & international affairs.

Television Broadcasts Ltd. (HK-TV8) operates a Chinese channel (Jade) and an English channel (Pearl).

HONG KONG—TVB Jade (Chinese), Ch. 21 (V-471.25, A-477.25). Transmitter 2 kw, ERP 10 kw. TV tape recording facilities. Started Nov. 1967.

Personnel: Alex Kwan, program manager.

Hours of operation: 06:00-28:00, daily.

Rates: Peak 30 sec., 44,390; base 30 sec., 27,990 (Hong Kong dollars).

HONG KONG—TVB Pearl (English), Ch. 25 (V-503.25, A-509.25). Transmitter 2 kw, ERP 10 kw. TV tape recording facilities. Started Nov. 1967.

Hours of operation: 14:00-24:00, daily.

Rates: Peak 30 sec., 6,860; base 30 sec., 3,440 (Hong Kong dollars).

Networks: 2.

Transmitters: 2.

Repeaters: 12.

HONG KONG—Asia Television (ATV) (Commercial), 81 Broadcast Drive, Kowloon, Hong Kong. Tel. 3-399111. Cable: ASIATV. Telex: HX 44680. Started Dec. 1973. ATV 1 (Chinese) Ch. E-23. ATV 2 (English) Ch. E-27. Transmitters 1.5 kw, ERP 10 kw. TV tape recording facilities.

Personnel: Deacon Chiu, chmn.; Dennis Chiu, managing director.

Rates (ATV 1): Peak 30 sec., 15,540; base 30 sec., 12,960 (Hong Kong dollars).

Networks: 2.

Transmitter: One.

Repeaters: 12.

Satellite earth stations: Transmit/receive; 4 in operation.

Hungary

(625-line standards, System D/K)
Color: SECAM System

Sets in use: 2,402,000 black & white; 492,000 color

Magyar Televizio, MTV (Govt., limited commercial), Szabadsagter 17, 1810 Budapest V. Tel. 533-200. TV tape recording facilities. The transmitters carry two programs originating in Budapest studios, local studios in Szeged & Pecs.

Personnel: Dr. Mihaly Kornidesz, president; Ferenc Gerencser, vice president; Gyorgy Murai, vice president; Miklos Szinetar, vice president; Peter Nemes, vice president & program director; Dr. Jozsef Bayer, general manager, trade; Dr. Lajos Hurban, general manager, finance & technical.

Hours of operation: MTV-1—Approx. 8:00-23:00, Tues.-Sun.; MTV-2—Approx. 20:00-23:00, Tues.-Sat.

Rates: Peak 60 sec., 4,200 (Forints).

International TV Directory

Programs: 2.
Transmitters: 12, MTV-1; 10, MTV-2.
Low power repeaters: 63, MTV-1; 40, MTV-2.
Satellite earth station: Transmit/receive; one in operation.
Direct broadcasting satellite: Planned, estimated completion after 1990.

Iceland

(625-line standards, System B)
Color: PAL System

Sets in use: 3,876 black & white; 69,598 color

REYKJAVIK—Icelandic State Broadcasting Service—Television Ríkisútvarpið-Sjónvarp, RUV, (Govt., commercial) Laugavegur 176, 105 Reykjavik, Iceland. Tel. 1-38-800. Telex: 2035. Cable: Isvision. Ch. E-10. Transmitter 1 kw, ERP 10 kw. Started Dec. 24, 1965. TV tape recording facilities.

Personnel: Markus Orn Antonsson, director general; Petur Guofinnsson, director of television; Hinrik Bjarnason, head of acquisition & marketing; Hrafn Gunnlaugsson, head of program production; Ingrid Hrafn Jonsson, head of news; Eyyolfur Valdimarsson, head of technical dept.; Valina Oddsdottir, head of international relations.

Hours of operation: 19:00-23:00, Mon.-Wed.; 19:00-23:30, Fri.; 16:00-23:30, Sat.; 16:00-22:30 (winter), 18:00-22:30 (summer), Sun.

Rates (1986): Spot 60 sec., 41,570; 50 sec., 34,600; 40 sec., 29,070; 30 sec., 22,850; 20 sec., 18,200; 10 sec., 10,800; 7 sec., 8,100 (Icelandic Crowns).

Network: One.

Transmitters: 9.

Low power repeaters: 130.

Satellite earth station: Transmit/receive; one in operation.

India

(625-line standards, System B)
Color: PAL System

Sets in use: 5,200,000 black & white; 1,300,000 color.

Doordarshan (Govt., commercial), Directorate General, Mandi House, Copernicus Marg, New Delhi 110 001. Cable: TV General New Delhi. Telex: 031-66413. 18 stations originate programming & have TV tape recording facilities.

Personnel: Shri Harish Khanna, director general; Shiv S. Sharma, second director general; Shashi Kapoor, Keshav Pandey, A. S. Tattari & A. K. Bhatta, deputy directors general; Shri S. C. Garg, M. P. Lele, R. S. Rawat, I. S. Bhama, S. C. Bose, Gopal Saksena, S. P. Aggarwal & N. P. Vithal, program controllers; Dr. Kanta Pant, deputy program controller; J. L. Malhotra, public relations officer; B. K. Khurana, director, audience research; Shari Madan Mohan, engineer-in-chief; R. S. Shastry, chief engineer.

Rates: Peak 30 sec., 135,000 (Rupees).

Transmitters: 42.
Repeaters: 6.
Low power repeaters: 139.
Satellite earth stations: 4 transmitting; 181 receiving.
Direct broadcasting satellite: One in operation.

Indonesia

(625-line standards, System B)
Color: PAL System

Sets in use: 1,250,000

Jajasan Televisi Republik Indonesia (Govt., non-commercial), Senayan—Jakarta, Indonesia. Tel. 582160. TV tape recording facilities.

Personnel: M. Sumadi, director general; M. N. Supomo, general manager; H. Prabowo, sales manager; R. M. Sunarto, program manager; S. H. Sukanto, film buyer; M. Amar, production manager; M. Arifin, chief engineer; M. Subrata, head of television news; I. B. Sembiring, head of technical facilities & premises.

Transmitters: 9.

Repeaters: 40.

Low power repeaters: 16.

Iran

(625-line standards, System B)
Color: SECAM System

Sets in use: 2,000,000

Islamic Republic of Iran Broadcasting, IRIB (Govt.), P.O. Box 19395-1774, Tehran, Iran 21961. Tel. 21961. Telex: 213910/212431/212797/212846/213253. Cable: IRIB.

Personnel: M. Hashemi, director general. Deputy directors: M. E. Harandian, technical affairs; M. Farahani, administrative & financial affairs; M. H. Zoragh, political affairs; Dr. A. GH. Ghasemzadeh, external affairs; M. Tabeshian, international affairs.

Hours of operation: Network I—5 p.m.-midnight, daily (from 2 p.m. on holidays). Network II—5 p.m.-midnight, daily (from 4:30 p.m. on holidays). Summer hours: 10 a.m.-12 p.m., Sat.-Thurs.; 8 a.m.-10 a.m., Fri.

Networks: 2.

Transmitters: 28.

Low power repeaters: 398.

Iraq

(625-line standards, System B)
Color: SECAM System

Sets in use: 500,000

BAGHDAD—BTV (Govt.), IBTE, Iraqi Broadcasting & Television Establishment, Salhiya-Baghdad, The Republic of Iraq. Cable: IDAA'H BAGHDAD. Tel. 5371151, 5371161 & 5371121. Ch. E-9 (V-203.25, A-208.75). ERP 360 kw. Ch. E-7. ERP 288 kw. TV tape recording facilities. Started May 1956.

Personnel: Abdul Ellah M. H. Almusfer, director of technical affairs.
Hours of operation: 6 p.m.-12 midnight, daily.
Programs: 2.
Transmitters: 32.

Ireland

(625-line standards, System I)
Color: PAL System

Sets in use: 197,000 black & white; 721,000 color

All stations operated by Radio Telefis Eireann Authority, Donnybrook, Dublin 4 (Autonomous statutory corp., national service, commercial). Programs originate in Donnybrook studios, 2nd channel began operation Nov. 1978. TV tape recording facilities.
RTE-1 & RTE-2, Donnybrook, Dublin 4. Tel. 693111.

Personnel: V. Finn, director general; R. K. Gahan, assistant director general; J. P. Sorohan, assistant director general; R. J. Collins, director of television programs; W. Boyd, director of news; K. J. O'Connell, director of engineering; T. Quinn, secretary.

Hours of operation: RTE-1—16:00-23:30, average weekdays; 12:00-23:50, Sat.-Sun. (Winter). RTE-2—18:30-23:30, average daily. Educational television, 4.3 hrs. per week.

Rates: Peak 1 min., 5,400; 30 sec., 2,700 (Irish pounds).

Programs: 2.

Transmitters: 9.

Transposers: 31.

Satellite earth station: One receiving.

Cable television service: 2 systems serving 260,000 homes.

Direct broadcasting satellite: Planned; estimated operation 1990.

Israel

(625-line standards, Systems B & G)
Color: PAL System

Sets in use: 1,000,000 black & white; 620,000 color

Israel Broadcasting Authority, IBA (Public-statutory, commercial), Television House, Sarey Yisrael St., Romena, P.O. Box 7139, Jerusalem 91071. Tel. (02) 557111. Telex: 25301. TV tape recording facilities.

Personnel: Uri Porat, director general; Haim Yavin, director of television; Yair Shtern, director of Hebrew news; Yosef Bar-el, director of TV in Arabic; David Hirshfeld, operations & production services; Yosef Zemach, director of Hebrew programs; Jacob Swery, director of engineering; Zvi Gill, director of international relations & sales; Fred Z. Stockheim, external relations engineering; Dafna Nachmias, film buyer.

U.S. Representative: Nisim Mish'al, I.B.A., c/o Mobile Video Service, 2139 Wisconsin Ave. NW, Washington, DC. Tel. 202-338-6260.

Transmitters operated by Ministry of Communications Engineering Services, P.O. Box

29107, Tel Aviv. Tel. (03) 610211/610311. Yaacov Nitsan, engineer, Radio & TV Broadcasting Dept.

Hours of operation: 15:30-22:00 (GMT) approx., daily.

Instructional Television Center, Ministry of Education & Culture (Educational), 14 Klausner St., Ramat-Aviv, Tel Aviv, Israel. Tel. (03) 414155. Started March 24, 1966.

Personnel: Yaacov Lorberbaum, director general; Johanna Prenner, director of programming; Irving Kaplan, director of production; Ofira Shor, director of sales & film acquisition.

Hours of operation: 07:30-15:30 GMT, daily.

Networks: One.

Transmitters: 17.

Low power repeaters: 46.

Satellite earth station: Owned & operated by Bezek, an Israeli communication company.

Italy

(625-line standards, Systems B & G)
Color: PAL System

Sets in use: 6,713,427 black & white; 7,817,077 color

RAI-TV, Radiotelevisione Italiana (Govt., limited commercial), Viale Mazzini 14, 00195 Rome, is a franchised system which operates the First Network (VHF), Second Network & Third Network (UHF). Began April 1954.

Personnel: Sergio Zavoli, president; Gian Piero Orsello, vice president; Biagio Agnes, director general; Mario Motta, Leone Piccioni, Emilio Rossi, Massimo Fichera & Carlo Livi, deputy general directors; Emanuele Milano, director, TV 1 programs; Pio De Berti Gambini, director, TV 2 programs; Giuseppe Rossini, director, TV 3 programs; Albino Longhi, director, TV 1 news; Antonio Ghirelli, director, TV 2 news; Luca Di Schiena, director, regional news services; Vittorio Boni, director of foreign relations.

U.S. Office: RAI Corp., 1350 Ave. of the Americas, New York, NY 10019. Tel. 212-975-0200.

Networks: 3 national; 21 regional.

Transmitters First Network: 55.

Low power repeaters First Network: 1,179.

Transmitters Second Network: 59.

Low power repeaters Second Network: 1,170.

Transmitters Third Network: 47.

Low power repeaters Third Network: 159.

Transmitters of French & Swiss programs for Valle D'Aosta: 2.

Low power repeaters of French & Swiss programs for Valle D'Aosta: 40.

Satellite earth stations: 3.

Direct broadcasting satellite: Planned, experimental operation scheduled to begin 1988.

Approximately 691 privately-operated local television stations which are not government

licensed are in operation. About 162 of these are affiliated with nine television organizations: Canale 5 (Silvio Berlusconi, owner); Milan, Italia 1 (Silvio Berlusconi, owner); Retequattro (Silvio Berlusconi, 50%); Rete A, Euro-TV, Elfante, TV Port, Rete Capri & Pan TV. The remainder are independent.

Ivory Coast

(625-line standards, System K)
Color: SECAM System

Sets In use: 200,000 black & white; 5,000 color

La Television Ivoirienne (Govt.), B. P. 8.883, Abidjan-Cocody. Tel. 34-92-06. Telex: 2293 (Dirtele).

Personnel: Frederic Kouame, director general; Lucien Kouakou, deputy director, programs; Serge P. Aoulou, deputy director, information; Ivan Baguinoff, deputy director, improvements; Charles Tiemele Kouande, deputy director, broadcasting; Joseph Diomande, inspector in charge of news; Jean Bergmann, technical director.

Hours of operation: 12:30-13:30, 10:00-22:30, weekdays; 17:30-22:30, Sun. & holidays. Educational programming: 8:00-12:00, 14:30-17:30, every day except Thurs., Sat. afternoon & Sun.

Transmitters: 10.

Low power repeaters: 3.

Jamaica

(Modified 625-line standards, U.S. channeling)
Color: NTSC System

Sets In use: 165,000 black & white; 222,000 color

The Jamaica Broadcasting Corporation (Commercial), 5 South Odeon Ave., P.O. Box 100, Kingston 10, Jamaica, W.I. Tel. 92-65620. All stations carry same program originating in Studio Centre, Kingston. TV tape recording facilities.

Personnel: Gloria Lannaman, general manager; Newton James, deputy general manager; Harold Nixon, director of engineering; Robert Ghisays, director, radio programs; Donat Buckner, director, TV production; B. C. Barovier, director, sales & marketing; Kay Dupee, corporation secretary; George Perera, chief accountant.

Hours of operation: 9:30 a.m.-12:30 a.m., Mon.-Fri.; 9 a.m.-2:30 a.m., Sat.; 8 a.m.-12:30 a.m., Sun.

Rates (Aug. 1985): Peak 60 sec., 1,215.00; 45 sec., 878.00; 30 sec., 675.00; 15 sec., 439.00; 10 sec., 338.00 (Jamaica dollars).

Network: One.

Transmitters: 8.

Repeaters: 5.

Japan

(525-line standards, System M)
Color: NTSC System

1987 Edition

Sets in use: 2,048,749 black & white; 29,512,173 color

Japan Broadcasting Corp. (NHK), 2-2-1 Jinnan, Shibuya-ku, Tokyo 150. Tel. 465-1111. Telex: TK 22377, 24338. Cable: RADIONHK TOKYO. NHK's stations (including translators) are non-commercial, non-governmental, financed by subscription fees.

Board of Governors: Makoto Yoshitake, chairman; Nobuhiro Sakata, Kotaro Takeda, Ichiro Isoda, Shinichiro Shirai, Masatoshi Omi, Saburo Nagakura, Tetsuya Maki, Eiichi Abe, Takehiko Takahashi, Suzezo Tamura & Keiko Ikeda.

Personnel: Masato Kawahara, president; Takeshi Tanaka, vice president; Koichi Yabashi, general managing director & director general of engineering; Koichi Sakakura, general managing director, policy planning; Kan-ichiro Umabayashi, general managing director, corporate affairs; Shin-ichi Watanabe, general managing director, finance; Toshio Iwasaki, managing director, director general, broadcasting (international relations); Koichi Yabashi, managing director, director general, engineering headquarters; Jiro Aral, managing director, director general, audience relations; Akira Yokoi, managing director, director general, staff administration; Keiji Shima, managing director, deputy director general, broadcasting; Itsuya Hayashi, managing director, director general, audience services; Hideo Higuchi, director, international relation department; Kenji Wakamatsu, manager, international relations department, in charge of EBU liaison.

NHK General Bureau for America: Washington Bureau—Room 394, National Press Bldg., Washington, DC 20045. New York Bureau—One Rockefeller Plaza, Room 1430, New York, NY 10020. Correspondent in Charge of North & Central America: Suite 582, 1901 Ave of the Stars, Los Angeles, CA 90067. NHK General Bureau for Europe: Paris Bureau—Hiroimi Hagino, 174 rue de l'Universite, 75007 Paris. Tel. (1) 705 8036 & (1) 555 6955. Telex: 205870. NHK London Bureau: Norio Shimamura, 66/67 Newman St., London W1P 3LA. Tel. (1) 636 4948 & (1) 636 7978. Telex: (044) 922451. NHK Geneva Bureau: Jiro Hirano, Salle de Presse No. 1, Bureau 59, Palais des Nations, Avenue de la Paix 8-14, 1211 Geneva 10. Tel. (22) 33 41 84. Telex: 27534.

Regional Headquarters: 3-43, Banba-cho, Higashi-ku, Osaka. Tel. 06-941-0431. 1-11-1 Higashi Sakura, Higashi-ku, Nagoya. Tel. 082-247-6161. 2-11-10, Ote-machi, Naka-ku, Hiroshima. Tel. 0822-47-6161. 2-7 Chibajomachi, Kumamoto. Tel. 0963-53-2151. 1-11-1 Nishikicho, Sendai. Tel. 0222-25-8811. 1-1, Odori, Nishi, Chuo-ku, Sapporo. Tel. 011-251-0111. 5, Horinouchi, Matsuyama. Tel. 0899-41-4121.

Hours of operation: 6:00-24:00, daily.

Networks: 2.

Major high power transmitters: 97.

Low power repeaters: 6,791.

National Association of Commercial Broadcasters In Japan (Nippon Minkan Hoso Remmel): Bungei Shinjuji Bldg., 3-23, Kioicho, Chiyoda-ku, Tokyo. Tel. 265-7481. Telex: J29889 NABTOKYO.

Personnel: Sunao Nakagawa, president; Kaoru Tomihara, Tsuguto Kitano, Yukio Aoyama, vice presidents; Nagato Izumi, executive director; Seigo Nagatake, secretary

general. Members 136 companies (33 operating radio, 67 operating TV only & 36 operating both radio & TV) are commercial. TV: VHF—48 companies, 484 translators; UHF—55 companies, 5778 translators; SHF—10 translators.

Hours of operation: 6:00-25:00, daily.

Rates: Peak hour, 3,200,000; peak 30 sec., 1,500,000 (Yen).

Networks: 5 (national commercial); 2 (public).

Transmitters: 103.

Repeaters: 6,169.

Cable television service: Systems in operation serving 4,266,030 subscribers.

Direct broadcasting satellite: Operated by NHK.

Fuji Television Network Inc. (FTN), 7, Kawada-cho, Shinjuku-ku, Tokyo 162. Tel. (03) 353 1111. Telex: 22560. Cable: Fujivideo Tokyo.

Personnel: Paul Haruo Shikanai, chairman of the board; Shigeaki Hazama, president; Tohru Fujimoto, senior exec. director; Osamu Watanabe, exec. managing director for international relations; Tetsuro Sakamoto, exec. managing director for sales & enterprises; Kazuo Kabata, exec. managing director for sports; Matsuei Nakamae, exec. director for technologies; Kuninae Fujimura, exec. director, news; Hisashi Hieda, exec. director, programming & production; Takashi Hoga, director, international department; Kazuo Koiso, director, sports department; Junichi Shirai, manager, foreign news; Kazunori Tsujikawa, chief, London office (c/o Associated Press House, 12 Norwich St., London EC4A 1EJ. Tel. 353-0377); Hiroshi Seta, chief, Paris office (30 Ave. George V, 75008, Paris. Tel. 723-4734).

Jordan

Receives programs from neighboring countries
(625-line standards, Systems B & G)
Color: PAL System

Sets In use: 80,000 black & white; 160,000 color.

Jordan Television Corporation, P.O. Box 1041, Amman, Jordan (Govt., commercial). Tel. 38760-9, 773111-9 & 777151-5.

Personnel: Mohammad Munir Durra, director general; Radi Alkhas, director of engineering; Ihsan Ramzi, director of programs; Lina Gress, director of international relations; Mohammad Amin, director of news; Ibrahim Shahzadeh, head of news exchange; Fatima Masri, head of acquisitions. Commercial Department, P.O. Box 2398, Amman, Jordan. Tel. 642211 & 642212.

Hours of operation: 5:00-midnight, Sat.-Thurs.; 10 a.m.-midnight, Fri.

Rates (Jan. 1985): Peak 60 sec., 450; 45 sec., 375; 30 sec., 310; 15 sec., 250 (Dinars).

Programs: 2 (Arabic & foreign) & 1 (educational).

Transmitters: 2.

Low power repeaters: 28.

Satellite earth station: One in operation.

Kampuchea

(525-line standards, System M)

Sets In use: 30,000

PHNOM PENH—Voice of the Kampuchean People (Govt.), Phnom Penh. Ch. 8. Transmitter 5 kw, ERP 40 kw (radius of 100 km). Started in Jan. 1962. One repeater. Ch. 10 began experimental broadcasting in Dec. 1983.

Note: Recent information not available.

Kenya

(625-line standards, System B)
Color: PAL System

Sets In use: 125,000 black & white; 15,000 color

NAIROBI—Voice of Kenya (Govt., commercial), P.O. Box 30456, Nairobi. Tel. 334567. Ch. E-4 (V-62.25, A-67.75). Started Oct. 1962.

Personnel: C. K. O. Nyamboki, director of broadcasting; D. Marami, assistant director; E. Namai, controller of TV programs; N. Ireri, controller of radio programs; H. M. Igambi, chief news editor; P. M. Komu, commercial manager; J. P. Kimani, acting chief engineer; B. N. Muinde, asst. chief engineer, television; J. P. Thiong'o, asst. chief engineer, radio.

Hours of operation: 17:30-23:00, daily.

Rates (peak): Spot 60 sec., 1200; 30 sec., 700; 15 sec., 500; 10 sec., 300 (Kenya Shillings).

Transmitters: 4.

Satellite earth station: Transmit/receive in operation.

Korea

(525-line standards, System M)
Color: NTSC System

Sets In use: 2,947,200 black & white; 4,364,510 color

KBS-TV, HLCK, Korean Broadcasting System (Public corp.), 18 Yoido-dong, Youngdungpo-gu, Seoul 150, Korea. Tel. 781-1000; International Relations: 781-2400; 781-2477; 781-2423, 781-2424. Telex: KGBSKB K24599; K9SKA K28220 (News); SORTO K33311 (Seoul Olympics Radio & TV Operations). Cable: KBS SEUL. Ch. 7, ERP 457.1 kw, Ch. 9, ERP 111.2 kw. 24 regional stations. TV tape recording facilities. Started Dec. 1961. Began color transmission 1980; stereo broadcasts 1985.

Personnel: Park Hyon-Tae, president; Kim Doh-Jin, managing director, corporate planning & international relations; Sohn Young-Ho, managing director, radio & television; Bae Hak-Chul, managing director, KBS news & sports; Kim Kwang-Shik, managing director, broadcast operations & engineering; Kim Hak-Young, managing director, audience relations & promotion; Yoon Hyuck-Ki, managing director, finance & treasury; Lee Jung-Suk, general man-

International TV Directory

ager, SORTO; Park Basic, director, international relations; Chang Myung-Keun, manager, international relations & ABU/EBU liaison officer.

Rates: Peak 1 hour, 41,780; 30 sec., 4,640 (U.S. dollars).

Networks: 3; one educational, 2 commercial.

Transmitters: 81.

Low power repeaters: 422.

Satellite earth stations: Transmit/receive; two in operation.

MBC-TV, HLKV, Munhwa Broadcasting Corp. (Commercial), No. 31, Yoido-dong, Youngdungpo-gu, Seoul 150, Korea. Tel. 782-8911, 783-8911. Telex: MBC NEWS K22203. Cable: MBC HLKV Seoul. TV tape recording facilities. Started Aug. 1969.

Personnel: Hwang Sun-Pil, president; Lee Soo-Jung, executive vice president; Hwang Young-Sun, managing director, administration; Pyo Jae-Soon, managing director, production; Kwon Tae-Soo, managing director, operations & engineering; Kim Khee-Chu, managing director, MBC enterprises; Kim Young-Bok, deputy director, international division & ABU/EBU liaison officer.

Hours of operation: 5:30-10:00 a.m. & 5:30 p.m.-midnight, Mon.-Fri.; 5:30-10:00 a.m. & 1:00 p.m.-midnight, Sat.; 5:30 a.m.-midnight, Sun.

Rates (peak): Spot 30 sec., 4,629,000 (Korean Won).

Transmitters: 46.

Low power repeaters: 82.

People's Democratic Republic of Korea

(North Korea)

(625-line standards, System D)

PYONGYANG—Govt. operates 2 experimental stations.

Note: No additional information available.

Kuwait

(625-line standards, Systems B & G)
Color: PAL System

Sets in use: 1,000 black & white; 600,000 color

Kuwait Television (Govt.), Ministry of Information, P.O. Box 621, Safat, State of Kuwait. Tel. 2415300-2415350. Cable: ALIRSHAD. Ch. 5, Multa, ERP 100 kw; Ch. 6, Rawdatain, ERP 200 kw; Ch. 8 & 10, Fallaka, ERP 670 kw; Ch. 24 & 39, ERP 12 kw (Kuwait City); Ch. 61, Fallaka, ERP 1.4 kw (experimental). TV tape recording facilities. Began color telecasting March 1973.

Personnel: Naser Mohammed Al-Ahmed Al-Jaber Al-Sabah, minister of information; Abdulaziz Mohamed Ja'afar, under secretary, ministry of information.

Hours of operation: 102 hours per week; 8 extra hrs. per day from June to mid-Sept.

Rates: Peak 30 sec. rate: 270 (Dinars).

Programs: 2.

Transmitters: 6.

Repeaters: 2.

Satellite earth stations: 3 transmit/receive in operation.

Direct broadcasting satellite: Planned.

Lebanon

(625-line standards, System B)
Color: SECAM System

Sets in use: 200,000 black & white; 300,000 color

Radiodiffusion Libanaise, Ministere de l'Information, Beirut, Lebanon. Tel. 346880. Telex: 20786. Cable: Radioliban.

Personnel: Kazem Hage-Ali, director of broadcasting; Louis Rizk, chief, technical department; Nizar Mikati, chief, programs department; Antoine Aoun, chief, cabinet; Faouzi Fehmy, chief, public relations section.

Tele-Liban S.A.L., BP 11, Beirut 5054, Lebanon. Tel. 450 100. Telex: 20923. Cable: Teleliban Beyrouth. TV tape recording facilities.

Personnel: Moussa Kanaan, president & chairman; Elie Ghostine, assistant general manager for technical affairs; Antoine Remy, program & production manager; Sami Abu Ezzedine, administrative manager; Khalil Moussalem, financial manager; Elias Abou Karam, technical manager; Salim Tabet, internal auditor.

Rates: Peak hour, 10,500; peak 30 sec., 5,800 (Lebanese pounds).

Networks: 3.

Transmitters: 10.

Low power repeaters: 5.

Liberia

(625-line standards, System B)
Color: PAL System

Sets in use: 25,000 black & white; 10,000 color

MONROVIA—The Liberian Broadcasting System (Govt., commercial), P.O. Box 594, Monrovia, Liberia. Tel. 271250. Ch. E-6 (V-182.25, A-187.75). Transmitter 1 kw, ERP 5.75 kw. Started Jan. 1964. TV tape recording facilities.

Personnel: Dr. Peter L. Naigow, director general; J. Eustace Smith, deputy director general, broadcasting; Wessa Dennis, deputy director general, administration; Margaret Williams, director of personnel & administration; Sam Bonah, asst. director general, television; Dr. Jerome Z. Boikai, asst. director general, development, planning & research; Joseph Davies, controller; Olivia Shannon, asst. director general, radio; Florida Traub, director, rural communications network; Victoria Reffell, deputy director of broadcasting; Bolling Doekieh, director, television production & program.

Represented in U.S. by: Intercontinental

Services Ltd., 183 Madison Ave., New York, NY 10016. Tel. 212-679-3910.

Represented in United Kingdom by: Pearl & Dean International Ad. Ltd., 27 St. John Square, London EC1 M4BA. Tel. 01253-8197. Telex: 264123. Cable: INTER-ADS London.

Hours of operation: 18:15-23:00, Mon.-Fri.; 16:15-23:00, Sat.; 14:15-22:30, Sun.

Rates: Peak hour, 254; 30 sec., 44 (U.S. dollars).

Low power repeaters: 3.

Libyan Arab Republic

(625-line standards, System B)
Color: SECAM System

Sets in use: 235,000

People's Revolutionary Broadcasting Corp. Television (Govt., non-commercial), P.O. Box 333, Tripoli. Tel. 32451.

Personnel: Rajab El Saliheen Ahmed, vice director general; Muhamed Mustafa Ibrahim, director of administration; Abdulla El Miquiri, director of public relations; Amer Oun, director of planning; Amar El Mahjoob, director of technical dept.; Ibrahim Sakah, director of program dept.; Soliman El Azabi, director of news dept.; Mustafa Hudidan, director of finance dept.

Transmitters: 10.

Luxembourg

(625-line standards, Systems C, G & L)
Color: SECAM & PAL Systems

Sets in use: 35,000 black & white; 55,000 color.

Note: Additional sets in neighboring Belgium, France & Germany receive RTL programs.

LUXEMBOURG (Dudelange)—RTL, Radio-Tele-Luxembourg (Commercial), Villa Louvigny, Luxembourg. Tel. 4766-1. Ch. 7, 100 kw; Ch. 21, 1000 kw; Ch. 27, 1000 kw. TV tape recording facilities. Started Jan. 1955.

Personnel: Pierre Werner, president; Gaston Thorn, vice president & director general; Gust Graas, director general; Jules Felten, deputy director general; Jacques Neuen, secretary general; Jean Stock, director of TV programs; Leon Maack, technical director; Paul Faber, chief engineer; Jos Pauly, head of exploitation; Paul Ulveling, director of administration (TV); Nic Weber, director, international relations; Gerard Le Febvre, sales manager.

U.S. Representative: RKO General Broadcasting, 1440 Broadway, New York, NY 10018.

Hours of operation: 12:13-30 p.m. & 5:30-11 p.m., Mon.-Tues. & Thurs.-Fri.; 12:13-30 p.m. & 5-11 p.m., Wed. & Sat.; 12:00-2:30 p.m. & 5-11 p.m., Sun.; 12:30-1:30 p.m., Mon.-Sat.

Rates: Peak 30 sec., 240,000 (Luxembourg Francs).

Networks: 3.

Transmitters: 3.

Satellite earth stations: One transmitting; 4 receiving.

Direct broadcasting satellite: Planned, medium power, estimated completion 1987.

Cable television service: 150 systems in operation, serving approximately 50,000 subscribers.

Macau

Sets in use: 20,000 black & white; 50,000 color

Teledifusao de Macau, Ghia.

Personnel: Carlos Manuel Leite B. Brogs, international affairs manager.

Rates: Peak 30 sec., 3,000 (Patacas).

Transmitter: 1.

Low power repeaters: 3.

Madeira Islands

(See Portugal)

Democratic Republic of Madagascar

(625-line standards, System K)
Color: SECAM System

Sets in use: 40,000 black & white; 10,000 color

RTM, Radio Television Malagasy (Govt., non-commercial), BP 442, Tananarive, Madagascar. Tel. 223 81, 217 45.

Personnel: Simon Andriamialison, director; Joachim Andrianarisoa, deputy; Louis Rasamoelina, news manager; Jean Paul Razafimanantsoa, public relations manager; Hanta Rabesandratana, program manager; Niry Rakotondramala, production manager; Dieudonne Ramanamirija, chief engineer.

Transmitters: 2.

Low power repeaters: 3.

Malaysia

(625-line standards, System B)
Color: PAL System

Sets in use: 1,564,666 color

Television Malaysia, Dept. of Broadcasting (Govt., commercial), Angkasapuri, Kuala Lumpur 50614, Malaysia. Tel. Kuala Lumpur (03) 2745333. Telex: MA 30283 (radio); MA 31383 (TV). Programs are transmitted in four languages: Bahasa Malaysia, English, Mandarin and Tamil.

Personnel: Dato' Abdullah Mohamad, director general; Zain Mahmood, deputy director general, programming; H. S. Gendeh, acting deputy director general, engineering; Jaafar Kamin, director, programs; Salleh Pateh Akhir, director, news; Madzhi Johari, controller, radio; Zainal Abu, director, training; Tamimuddin Karim, director, Sabah; Safian Abdul Ghanil, director, Sarawak; Yap Swee Choon, director, northern region; Noori Ali, director, southern region; Lokman Halim, director, eastern region.

Hours of operation: Network I—17:00-24:00, Mon.-Wed.; 15:00-24:00, Thurs. & Sat.; 9:30-24:00, Fri. & Sun. Network II—17:00-24:00 Mon.-Thur.; 15:00-24:00 Fri.-Sun.

Rates: Peak 60 sec., 19,100; 40 sec., 12,730; 30 sec., 8,680; 20 sec., 5,780 (Malaysian Ringgit).

Networks: 2.

Transmitters: 35.

Low power repeaters: 6.

Satellite earth stations: Transmit/receive, 4 in operation; receive only, one in operation.

Maldives

(625-line standards, System B)
Color: PAL System

Sets in use: 772 black & white; 2,239 color

MALE—TV Maldives (Govt., commercial), Male. Ch. E-7. Transmitter 1 kw, ERP 11.75 kw.

Personnel: Hussein Shihab, deputy director; Easa Ibrahim, maintenance engineer.

Rates: Peak hour, 600; 30 sec., 55 (Rufiyas).

Network: One.

Transmitters: 2.

Satellite earth station: One in operation.

Malta

(625-line standards, System B)
Color: PAL System

Sets in use: 60,000 black & white; 70,000 color

WARDAMANGA—TVM, Television Malta (Semi-Govt., commercial), Xandir Malta, Broadcasting House, P.O. Box 82, Gwardamanga, Malta. Tel. 225051. Cable: Xandir. Telex: MW 1443. Ch. E-10 (V-210.25, A-215.75). Transmitter 1.5 kw, ERP 8 kw. TV tape recording facilities. Started Sept. 1962.

Personnel: Anthony Pellegrini, head of Xandir Malta; Emmanuel Haber, assistant head of Xandir Malta; Norman Hamilton, head of TV programs; Paul Abela, chief engineer; Louis Gatt, head of air-time sales; Manwel Zammit, head of news division.

Represented in U.S. by: Intercontinental Services Ltd.

Hours of operation: 18:00-23:30, daily; 14:00-23:30, Sat.-Sun.

Rates: 60 sec., 142; 45 sec., 123; 30 sec., 106; 15 sec., 81 (Maltese Pounds).

Program: One.

Transmitter: One.

Satellite earth stations: One receiving.

Martinique

(625-line standards, System K)
Color: SECAM System

Sets in use: See RFO, France

FORT DE FRANCE—RFO, La Clairiere, P.O. Box 662, 97262 Fort-de-France, Martinique, French West Indies. Tel. 71.16.60. Ch. 4. Transmitter 1 kw.

Personnel: Marcel Beaudza, manager.

Low power repeaters: 8.

Mauritius

(625-line standards, System B)
Color: SECAM System

Sets in use: 85,000 black & white; 25,000 color

CUREPIPE—MBC TV, Mauritius Broadcasting Corp. (Commercial), Broadcasting House, Louis Pasteur St., Forest-Side, Mauritius. Tel. 6-5000-3. Telex: IW 4230 Maubroad. Ch. E-4. Transmitter 5 kw, ERP 15 kw. Started Feb. 1965. Low-power repeaters on Ch. E-7, E-9, E-12.

Personnel: Dhanjay Callikan, director general; Anil Suraj Bali, deputy director general; Manda Bootelell, general program organizer; Purmanand Ramlackhan, Indian program organizer; Subash Jepaul, financial controller; Herbert St. Lambert, chief engineer; Trilock Dwarka, head of news; Bhinod Vithaldas, acting head of film unit; Bijaye Coomar Madhou, head of current affairs & documentaries; Bapnaya Mullah, secretary; Yan Jankoo, public relations officer; Guy Dupuch, literary, artistic & musical organizer.

Hours of operation: 16:00-23:00, daily; 9:30-23:00, Sat.; 10:00-23:00, Sun.

Rates: Peak hour, 12,000; 30 sec., 830 (Mauritian Rupees).

Network: 3.

Transmitters: 7.

Low power repeaters: 3.

Satellite earth stations: One.

Mexico

(525-line standards, System M)
Color: NTSC System

Sets in use: 7,000,000 black & white; 5,000,000 color

All stations commercial except where noted

TELEvisa S.A.: Operates XEW-TV, XHGC-TV, XHTV & XHTM-TV, Mexico City.

BURRO, Michoacan—XHCBM-TV, Ch. 8. ERP 25 kw. Operated by Imevision.

COFRE DE PEROTE, Veracruz—XHIC-TV, Ch. 13. ERP 25 kw. Operated by Imevision.

CULIACAN, Sinaloa—XHCCG-TV, Ch. 7. ERP 25 kw. Operated by Imevision.

CULIACAN, Sinaloa—XHMASTV, Ch. 12. ERP 25 kw. Operated by Imevision.

CULIACAN, Sinaloa—XHQT-TV, TV de Culiacan S.A., Loma El Mirador, Frac. Lomas de Culiacan, Culiacan. Ch. 3. ERP 29.7 kw. Started Sept. 11, 1964.

Personnel: Francisco Madero H., director

general; Carlo H. Gama D., gen. mgr.; Carlos Corrales L., sales mgr.

Hours of operation: 17:00-23:00.

DURANGO, Durango—XHND-TV, Ch. 12. ERP 1 kw.

ENSENADA, Baja California—XHS-TV, Antonio Suarez Reyes, Av. Punta Banda y Eugenia, Fraccionamiento Chapultepec, Ensenada. Ch. 23. ERP 226 watts. Started Dec. 2, 1963.

GUADALAJARA, Jalisco—XEDK-TV, Television Tapatia S.A. de C.V., Av. Circunvalacion No. 265 Col. Independencia, Guadalajara, Jalisco 44340. Ch. 6. ERP 73 kw. Started Aug. 23, 1960.

Personnel: Carlos E. Linares, director.

Rates: Peak one hour, 6,000; peak 30 sec., 370 (U.S. dollars, at 630 Pesos to \$1.00).

Transmitters: 2.

Satellite earth stations: One.

GUADALAJARA, Jalisco—XHGT-TV, Televisora de Occidente S.A. Ch. 4. ERP 100 kw. Started Aug. 18, 1961.

HERMOSILLO, Sonora—XHUS-TV, Universidad de Sonora (Non-commercial, cultural). Ch. 8. ERP 1 kw.

HILDALGO DEL PARRAL, Chihuahua—XHHM-TV, Ch. 12. ERP 1 kw.

JUAREZ, Chihuahua—XEJ-TV, Television de la Frontera S.A., Vicente Guerrero 704, Ciudad Juarez. Ch. 5. ERP 9.95 kw. Started May 3, 1954.

LA PAZ, Baja California—XHK-TV, Television La Paz S.A., Apdo. Postal 222. Ch. 10. ERP 8.2 kw. Started May 30, 1968.

LA VELARDENA, Chihuahua—XHITV, Instituto Mexicano de Television, Imevision. Col. Fuentes del Pedregal, Mexico 12, D.F. Tel. 568-1313. Ch. 4. ERP 22.65 kw. Started Oct. 7, 1968.

Rates: Peak hour, 4,320,000; peak 60 sec., 360,000; peak 30 sec., 180,000 (Mexican Pesos). Operated by Imevision.

LA VIRGEN, Zacatecas—XHLVZ-TV, Ch. 10. ERP 25 kw. Operated by Imevision.

LEON, Guanajuato—XHL-TV, Televisora de Leon Guanajuato S.A. Ch. 10. Transmitter 25 kw, ERP 150 kw. Started March 26, 1968. Repeats XEW-TV. Originates local programming.

LOS MOCHIS, Sinaloa—XHCG-TV, Jose Manuel Acosta Castaneda, Blvd. Rosales 201 Nte. Ch. 12. Transmitter 50 watts, ERP 2 kw.

MAZATLAN, Sinaloa—XHMZ-TV, Televisora del Pacifico S.A. Ch. 7. Transmitter 5 kw, ERP 63 kw. Started July 1969. Repeats XHGC-TV. Originates local programming.

MERIDA, Yucatan—XHY-TV, Televisora de Yucatan S.A., Calle 60 No. 385, Merida. Ch. 3. ERP 38 kw. Started Jan. 29, 1963.

Rates: Peak hour, 1,184,400; 30 sec., 43,200 (Mexican Pesos).

MERIDA, Yucatan—XHSTV, Sistema Teleyucatan S.A., Paseo de la Reforma No. 45, Piso 16, Mexico, D.F. Ch. 13. ERP 42.5 kw.

Rates: Peak hour, 1,184,400; 30 sec., 43,200 (Mexican Pesos).

MEXICALI, Baja California—XHBC-TV, Televisora de Mexicali S.A., Apdo. Postal 1356, Mexicali. Ch. 3. Transmitter 25 kw, ERP 84 kw. Started April 11, 1959.

MEXICO CITY, Distrito Federal—XEIPN-TV, Instituto Politecnico Nacional, Carpio 475 Col. de Santo Tomas, Mexico 17, D.F. (Govt., cultural, non-commercial). Ch. 11. ERP 300 kw.

Personnel: Dr. Raul Talan Ramirez, director general; Jorge Velasco Ocampo, executive director; Jose Luis Espinoza, transmission director.

Transmitter: One.

Repeaters: 2.

MEXICO CITY, Distrito Federal—XEW-TV, Televimex S.A., Av. Chapultepec 18, Mexico 7, D.F. Tel. 585-33-33. Ch. 2. Transmitter 30 kw, ERP 100 kw. TV tape recording facilities. Started Oct. 1951.

Personnel: Romulo O'Farrill Jr., chairman of the board; Emilio Azcarraga Milmo, president; Miguel Aleman Velasco, executive vice president; Alejandro Sada Olivares, vice president; Alejandro Quintero, vice president in charge of planning & development; Fernando Diez Barroso, vice president, operations; Emilio Diez Barroso, vice president, news & special events.

Repeaters: 157.

MEXICO CITY, Distrito Federal—XHDF-TV, Instituto Mexicano de Television, Imevision, Periferico Sur No. 4121, 14141 Mexico D.F. Tel. 568-1313. Ch. 13. Transmitter 50 kw, ERP 312 kw. TV tape recording facilities. Started Oct. 12, 1968.

Imevision operates XHAO-TV, Tzontehuitz, XHMAS-TV, Culiacan, XHJAL-TV, Santa Fe, XHIC-TV, Cofre de Perote, XHITV, La Velardena, XHIMT-TV, Mexico City, XHLVZ-TV, La Virgen, XHCBM-TV, Burro, XHCCG-TV, Culiacan & XHTEM-TV, Tlaxacas.

Personnel: Pablo Marentes, general director; Salvador Nunez, executive coordinator, production, programming & commercial areas; Sergio Navarro, director, production; Gabriela Garcia, production deputy; Pedro Sabau, director, planning; Mario Aguilar, director, technical operations; Abraham Durant, transmission deputy; Roberto Luis Matus, management engineer deputy; Luis Garibay, technical operations deputy; Enrique Serrano, maintenance & broadcast deputy; Angel Trinidad, director, news; Pedro Gomez, director, management; Carlos A. Enriquez, executive coordinator, management, finance & legal areas; Argeilio Lecea, director, commercial; Manuel Morales de la Parra, deputy director, programming XHDF-TV; Hector Abadie, programming deputy XHDF-TV & XHIMT.

Rates: Peak 60 sec., 4,575,000 (specials); peak 60 sec., 3,300,000 (sports); peak 60 sec., 2,812,000 (Mexican Pesos).

Networks: 2.

Transmitters: Network 1, 36; Network 2, 30.

Repeaters: Network 1, 47; Network 2, 78.

Satellite earth stations: Receive only, 2 in operation.

MEXICO CITY, Distrito Federal—XHGC-TV, Television Gonzalez Camarena S.A., Av.

International TV Directory

Chapultepec 18, Mexico 7, D.F. Ch. 5. Transmitter 30 kw, ERP 100 kw. Started Aug. 1952. Operated by Televisa S.A.

Repeaters: 31.

MEXICO CITY, Distrito Federal—XHIM-TV, Ch. 7. ERP 25 kw. Operated by Imevision.

MEXICO CITY, Distrito Federal—XHTV, Television de Mexico S.A., Av. Chapultepec 18, Mexico 7, D.F. Ch. 4. Transmitter 30 kw, ERP 100 kw. Started Sept. 1, 1950. Operated by Televisa S.A.

Repeaters: 3.

MEXICO CITY, Distrito Federal—XHTM-TV, Fomento de Television Nacional S.A. de C.V., Av. Chapultepec 18, Mexico 7, D.F. Ch. 8. Transmitter 30 kw, ERP 300 kw. Started Nov. 1968. Operated by Televisa S.A.

Repeaters: 2.

MONTERREY, Nuevo Leon—XEFB-TV, Cadena Televisora del Norte S.A., Espinoza Pte. 780, Monterrey. Ch. 3. ERP 100 kw. Started Oct. 9, 1963.

MONTERREY, Nuevo Leon—XHAW-TV, Jesus D. Gonzalez, Paricutin Sur 316, Monterrey. Ch. 12. Transmitter 10 kw, ERP 100 kw. Started Oct. 31, 1964.

NUEVO LAREDO, Tamaulipas—XEFE-TV, Rafael Tijerina Carranza, Aldama 2611, Apdo. 4157, Nuevo Laredo. Ch. 2. ERP 21 kw.

OBREGON, Sonora—XHI-TV, Televisora del Yacui S.A., Miguel Aleman 424 Sur, Cerro Yucuribampo, Ciudad Obregon, Sonora. Ch. 2. ERP 87.6-kw. Started Aug. 26, 1965.

Personnel: Javier Hernandez, general manager.

PIEDRAS NEGRAS, Coahuila—XHPN-TV, Ch. 3. ERP 6 kw.

SANTA FE, Jalisco—XHJAL, Ch. 13. ERP 25 kw. Operated by Imevision.

TAMPICO, Tamaulipas—XHGO-TV, Televisora del Golfo S.A., Bolivar 104, Col. Cambell, Tampico, Tamps. Ch. 7. ERP 57 kw.

TAMPICO, Tamaulipas—XHFW-TV, Flores y Flores Enc. Ch. 9. Started March 1971. Repeats XHGC-TV. Originates local programming.

TENOSIQUE, Tabasco—Ch. 12.

TIJUANA, Baja California—XETV, Radio Television S.A., Apdo. Postal 121, Tijuana. Ch. 6. ERP 100 kw. Started Feb. 1953.

TIJUANA, Baja California—XEWTV, Televisora de Calimex S.A., Apdo. Postal 12, Tijuana. Ch. 12. Transmitter 10 kw, ERP 66 kw. Started July 1960.

Rates: Peak one hour, 5,000; peak 30 sec., 450 (U.S. dollars).
xP4† Networks: One.

Satellite earth station: Receive only; one in operation.

TINAJAS-PARRAL, Chihuahua—XHJMA-TV, Jose Manuel Acosta Castaneda, Mazatlan 31, Mexico, D.F. Ch. 3. Transmitter 1 kw, ERP 2 kw. Started Jan. 17, 1968.

TLAMACAS, Mexico—XHTEM-TV, Ch. 12. ERP

25kw.
Operated by Imevision.

TORREON, Coahuila—XELN-TV, Televisora de la Laguna S.A. Ch. 4. Transmitter 1 kw, ERP 4 kw. Started Dec. 1958. Repeats XHGC-TV. Originates local programming.

TORREON, Coahuila—XHIA-TV, Jose Manuel Acosta Castaneda, Corona 330. Ch. 2. Transmitter 5 kw, ERP 13.5 kw. Started Dec. 21, 1966.

TZONTEHUITZ, Chiapas—XHAO-TV, Ch. 4. ERP 25 kw. Operated by Imevision.

Note: Stations listed originate programming; all others are repeaters.

Cable television service: 74 systems serving 330,194 subscribers.

Satellite earth stations: 14.

Direct broadcasting satellite: Morelos 1 in operation, began 1985.

Monaco

(625-line standards, Systems L & G)
Color: SECAM & PAL Systems

Sets in use: 17,200 color

MONTE CARLO—TMC, Tele Monte-Carlo (Commercial), 16 Boulevard Princess Charlotte, Monte Carlo MC-98090. Tel. (93) 50.59.40. TV tape recording facilities. Started Nov. 1954.

Personnel: Jean-Louis Medecin, acting president; Gerard Eymery, director general; Christian Micheo, technical director; Michele Navadic, program director; Marcel Ardisson, public relations.

Rates: Peak 60 sec., 19,630; peak 30 sec., 11,100 (French Francs).

Networks: One French; 2 Italian.

Transmitters: One VHF, L/SECAM; One UHF L/SECAM; 2 UHF G/PAL (in Monaco); 4 in France; 2 in Italy.

Repeaters: One in Monaco; 2 in France, 37 in Italy.

Mongolia

(625-line standards, System D)

Sets in use: 2,000

ULAN BATOR—Government. Note: No additional information available.

Morocco

(625-line standards, System B)
Color: SECAM System

Sets in use: 966,651 black & white; 131,994 color

Radiodiffusion Television Marocaine, R.T.M. (Govt., commercial), 1 rue El Brihi, Rabat, Morocco. Tel. 64871, 64092, 64443, 64274. Telex: (048) 31010, 31984, 31687. Cable: Rtm Rabat.

Personnel: Mohamed Tricha, director general; Abderrahman Achour, director, radio; Mohamed Issari, director, television; M'Hamed Jamal Eddine Tanane, technical

director; Ahmed Rayane, foreign relations; Mehdi Bouzekri, chief, administrative & financial affairs; Tahar Bellarbi, chief, tv editing; Maria Amar, chief, Arabic radio; Mohamed Khayat, chief, French radio.

Networks: One.

Transmitters: 25.

Low power repeaters: 40.

Satellite earth stations: 2 in operation.

Direct broadcasting satellite: Planned, estimated completion after 1990.

Mozambique

(625-line standards, System G)
Color: PAL System

Sets in use: 1,000 black & white; 4,000 color

Televisao Experimental (Govt., non-commercial), C.P. 2675, Avenida Julius Nyerere 930, Maputo, Mozambique. Tel. 744788. Ch. 33. Transmitter 1 kw. Tape recording facilities. Started Feb. 3, 1981.

Personnel: Antonio Eduardo Lima Schwabach, director general.

Hours of operation: 18:30-22:00, Sun.

Nepal

(625-line standards, System B)
Color: PAL System

Sets in use: N.A. black & white; 14,000 color

Nepalese Television Project, P.O. Box 3826, Lazimpat, Kathmandu. Ch. 4. (V-62.25, A-67.75). ERP 100 watts.

Personnel: Neer B. Shah, chairman & general manager; Ravindra S. Rana, director, engineering; Tirtha L. Shrestha, director, administration; Tapa N. Shukla, director, programming; Durga N. Sharma, director, news; P. Maskey, director, finance.

Rates: Peak One hour, 36,000; peak 30 sec., 300 (Nepalese Rupees).

Satellite earth station: Transmit/receive; one in operation.

Netherlands

(625-line standards, Systems B & G)
Color: PAL System

Sets in use: 16,186 black & white; 4,610,161 color

Nederlandse Omroep Stichting (Private broadcasting organizations working together within public system), P.O. Box 10, 1200 JB Hilversum, Netherlands. Tel. 779111. Telex: 43312. Cable: NOS.

Personnel (Executive Board): P. van Dijke, chairman; A. van den Heuvel, vice chairman & member in charge of program affairs; H. Spaan, member in charge of economic affairs; C. Hagenbeek, member in charge of personnel/facility affairs; P. Beugels, member in charge of cultural & educational affairs/regional radio; F. van Geest, general secretary; C. van de Haak, general policy dept.; W. Bekkers, audience research dept.; J. W. Wieringa, financial controller; B. Geersing, legal dept.; P. M. Hendriksen, international affairs dept.; A.

Eygenhuijsen, managing director, radio; E. van Westerloo, managing director, television.

Hours of operation: 10:00-12:00, 14:00-24:00, daily, average First Program; 18:00-24:00 average Second Program; educational programming, 10 hrs. & 25 min. weekly. Began color broadcasting Oct. 1967.

Advertising sold by Stichting Ether Reclame—STER.

Rates: Peak 30 sec., 24,600 (Guilders).

Programs: 2.

Transmitters: 14.

Low power repeaters: 15.

Cable television service: 1,150 operating systems serving 2,800,000 subscribers.

Master antenna service: 5,000 systems operating systems serving 500,000 subscribers.

Satellite earth stations: 4 in operation.

Netherlands Antilles

(525-line standards, System M)
Color: NTSC System

Sets in use: 10,000 black & white; 40,000 color

Antilliaanse Televisie Maatschappij N.V. (Govt., commercial), P.O. Box 415, Curacao, Netherlands Antilles.

WILLEMSTAD, Curacao—PJC-TV, TeleCuracao, Box 415, Curacao, N.A. Tel. 611288. Telex: 3332 TELEC-NA. Ch. 8 (V-181.25, A-185.75). ERP 15 kw. Started Aug. 1, 1960. Increased power Jan. 1, 1973. Second channel, ERP 1 kw. Started Feb. 1982.

Personnel: Norbert Hendrikse, general manager; Yvonne Boekhouder, sales manager; Hubert van der Biest, program manager & film buyer; Jaime Rofina, asst. general manager; Anthony de la Paz, chief engineer.

Hours of operation: 16:00-23:45, daily.

Rates: Peak 1 hour, 840; 30 sec., 170 (U.S. dollars). Prime time, spot 60 sec., 257.00; 45 sec., 218.00; 30 sec., 204.00; 15 sec., 135.00. Non prime time, spot 60 sec., 160.00; 45 sec., 128.00; 30 sec., 117.00; 15 sec., 80.00. Program hour, 1,512.00; 30 min., 784.00; 15 min., 550.00 (NA Florins).

Networks: One.

Transmitters: One.

Repeaters: One.

Satellite earth stations: 3 in operation, receive only.

Direct broadcasting satellite: Planned, estimated completion 1987.

ORANJESTAD, Aruba—PJA-TV, TeleAruba, Box 392, Oranjestad, Aruba, N.A. Tel. 47302. Ch. 13. Transmitter 500 watts, ERP 3 kw. Started Sept. 29, 1963. Second channel, ERP 1 kw. TV tape recording facilities. Started July 1983.

Personnel: Myra Maduro, general manager; Sidney L. Salas, station manager; Gerda M. Salas, sales manager; Demetrio Maduro, program manager; Miguel Roga, chief engineer.

Hours of operation: 18:00-24:00, Mon.-Sat.; 17:00-24:00, Sun.

Rates (1986): Spot 60 sec., 134.00; 30 sec., 96.00; 20 sec., 83.00; 10 sec., 70.00. Program hour, 828.00; 30 min., 414.00; 15 min., 276.00 (NA Florins).

Networks: 2.

Low power transmitter: One.

Satellite earth station: Via microwave from DSE in Curacao.

New Caledonia

(625-line standards, System K)
Color: SECAM System

Sets in use: See RFO, France

NOUMEA—RFO, P.O. Box 327-3, Noumea. Tel. 274327. Ch. 6. Transmitter 50 watts. Started Oct. 1965.

Personnel: Fred Jouhaud, manager.

Low power repeaters: 22.

New Zealand

(625-line standards, System B)
Color: PAL System

Sets in use: 68,008 black & white; 861,679 color

The Broadcasting Corporation of New Zealand (BCNZ), P.O. Box 98, Wellington, New Zealand.

Personnel: Hugh Rennie, chairman; Ian McLean, secretary of the Corporation; Nigel Dick, chief executive.

The Corporation operates two television networks—Television-1, originated from Avalon television complex in Lower Hutt (near Wellington) & Television-2, originated from Auckland studio. Both networks are operated by Television New Zealand, P.O. Box 98, Wellington. Tel. 721777.

Personnel: J. D. Mounter, director general; P. Sandlant, controller of engineering.

Hours of operation: TV1, 97 hours weekly; TV2, 85 hours weekly. Six days are commercial. Sundays are non-commercial on each network.

Rates: Peak 60 sec., 13,680; peak 30 sec., 7,200 (New Zealand dollars).

Networks: 2.

Transmitters: 49.

Low power repeaters: 687.

Satellite earth station: Transmit/receive; one in operation.

Nicaragua

(525-line standards, System M)
Color: NTSC System

Sets in use: 150,000 black & white; 20,000 color

Sistema Sandinista de Television (Govt., commercial), Managua D.N., Nicaragua. Tel. 26651. TV tape recording facilities.

1987 Edition

Personnel: Ivan Garcia, director general.

MANAGUA—YNSA-TV, Ch. 6. Transmitter 25 kw, ERP 150 kw. Started Dec. 1961.

Hours of operation: 4:00-11:00 p.m., Mon.-Fri.; 9:00 a.m.-11:00 p.m., Sun.

Rates (peak): Spot 60 sec., 850; 30 sec., 582; 20 sec., 432; 10 sec., 353 (Cordobas).

MANAGUA—Ch. 2 (Commercial). Transmitter 20 kw, ERP 100 kw. Started Nov. 1968.

Hours of operation: 5:00-11:00 p.m., Mon.-Fri.; noon-11:00, Sun.

Rates (peak): Spot 60 sec., 772; 30 sec., 528; 20 sec., 394; 10 sec., 319 (Cordobas).

Low power repeaters: 5.

Niger

(625-line standards, System K)
Color: SECAM System

Sets in use: 20,000 black & white; 5,000 color

Office de Radiodiffusion Television du Niger (ORTN) (Govt., educational), B.P. 361, Niamey. Tel. 72 31 53. Telex: 5229. Voix du Sahel (Radiodiffusion sonore), B.P. 361, Niamey. Tel. 72 22 72. Tele Sahel (Television Nationale), B.P. 309, Niamey. Tel. 72 31 53.

Personnel: Djibrill Hanounou, director general; Zouidi Issouf, technical director; Maitou rare Abdou-Saleye, director, television; Aboubaka Kio Koudize, director, radio.

Hours of operation: 7:30-12:30 & 15:30-18:30.

Rates: Peak 30 sec., 110,000 (CFA francs).

Network: One.

Transmitters: 10.

Low power repeaters: 8.

Satellite earth stations: Transmit/receive; 3 in operation; receive only, 2 in operation.

Nigeria

(625-line standards, System B)
Color: PAL System

Sets in use: 450,000 black & white; 50,000 color

Nigerian Television Authority (NTA) (Govt., commercial), Television House, Ahmadu Bells Way, Victoria Island, Private Mail Bag 12036, Lagos, Nigeria. Tel. 01-614900, 01-614949.

Personnel: Vincent Maduka, director general. Managing directors: Godwin Ugwu, Ibadan; Shyngle Wigwe, Benin; Segun Oluola, Enugu; Adamu Augie, Kaduna; Kere Ahmed, Maiduguri; Mohammed Ibrahim, Sokoto; Abdurrahman Micika, National TV Production Center, Lagos.

Rates: Peak hour, 6,825; 30 sec., 2,100 (Naira).

Transmitters: 24.

Norway

(625-line standards, System B)

Color: PAL System

Sets in use: 121,424 black & white; 1,260,843 color

Norsk Rikskringkasting—NRK (Govt., non-commercial), Bjornstjerne Bjornsons Plass 1, Oslo 3, Norway. Tel. 45 90 50. Telex: International Relations—76820 nrutl n. Eurovision Office—71794 typ n. Began operation Aug. 1960. All transmitters carry same program. Main studios in Oslo & regional studios in Alesund, Bergen, Bodo, Elverum, Forde, Karasjok, Kristiansand, Lillehammer, Porsgrunn, Stavanger, Tromso, Trondheim & Vadso have tape recording facilities.

Personnel: Bjartmar Gjerde, director general of radio & television; Oddvar Svanevik, director of finance & administration; Kjell Loevaas, director of engineering; Otto Nes, director of programs. Heads of departments: Kristian Ogrim, program planning, Eurovision, sales; Eivind Otto Hjelle, news; Rolf Johnsen, sports & outside broadcasts; Oddvar Foss, cultural programs & current affairs; Ada Haug, children's & youth programs; Magne Bleness, drama & music; Berit Rinnan, films; Andor Birkeland, international relations.

U.S. Representatives: Oddvar Stenstrom & Jahn Otto Johansen, National Press Bldg., Room 1233, Washington, DC 20045. Tel. 202-662-7278.

Hours of operation: Approximately 16:55-21:30/21:45 (GMT).

Program: One.

Transmitters: 44.

Low power repeaters: 1,876.

Oman

(625-line standards, Systems B & C)
Color: PAL System

Sets in use: 70,000 color

Directorate General TV and Radio, Ministry of Information, P.O. Box 600, Muscat, Sultanate of Oman (Govt., non-commercial). Tel. 603222. Telex: 5454 OMAN TV ON. TV tape recording facilities.

Personnel: Hilal Mohamad Al Amery, director general of television; Hamal Al Kindy, technical adviser, ministry of information.

Hours of operation: 15:00-24:00, approximately, daily.

Network: One.

Transmitters: 5.

Repeaters: 19.

Satellite earth stations: 2 in operation.

Direct broadcasting satellite: Planned.

Pakistan

(625-line standards, System B)
Color: PAL System

Sets in use: 850,354

Pakistan Television Corp. Ltd. (Public limited co., commercial), Constitution Ave., Box 1221, Islamabad, Pakistan. Tel. 822191-822195. Telex: RP-5833.

Personnel: Anwar Zahid, acting managing director; Fazal Kamal, director, program administration; Nazir Ahmad Warraich, director, engineering; Matee-ur-Rehman Mirza, finance director; A. Nasir Siddiqui, director, administration & personnel; Muslehuddin, director, international relations & sports; Anwar Hussain, director, current affairs; Mohammad Zubair, director, PTV Academy; Burhanuddin Hasan, director, news & general manager, Rawalpindi; Mohammad Nisar Hussain, general manager, Lahore; Abdul Karim Baluch, general manager, Karachi; Rafique Ahmed Warraich, general manager, Peshawar; Gufran A. Imliazi, general manager, Quetta.

Hours of operation: Approx. 17:30-23:30, Sat.-Thurs.; 16:30-23:30, Fri.

Rates (1985): Peak one hour, 111,800 (sponsorship charges for 50-60 min. program); peak 30 sec., 9,975 (National Network) (Rupees).

Programs: One.

Transmitters: 10.

Low power repeaters: 5.

Satellite earth station: One.

Direct broadcasting satellite: Planned, estimated completion 1989.

Panama

(525-line standards, System M)
Color: NTSC System

Sets in use: 300,000 black & white; 120,000 color.

PANAMA—RPC-TV, Corporacion Panamena de Radiodifusion (Commercial), P.O. Box 1795, Panama, R.P. Tel. 25-0160. Ch. 4. Transmitter 25 kw, ERP 250 kw. TV tape recording facilities. Started Sept. 1959.

Personnel: Fernando Eleta A., president; Jaime de la Guardia Jr., general manager & film buyer; Jorge Diez, sales & program manager; Lloyd O'Meally, chief engineer; Manuel Torres, news director.

Hours of operation: 8:30 a.m.-1 a.m., daily.

Rates: Peak 30 sec., 290 (U.S. dollars).

Network: One.

Transmitter: One.

Repeaters: 3.

PANAMA—TV-2, Televisora Nacional S.A. (Commercial), P.O. Box 6-3092 (El Dorado), Apt. 8371, Panama, R.P. Tel. 60-2222. Telex: 368-2625 (from US), 379-2625 (from elsewhere). Cable: TENASA. Ch. 2. Transmitter 25 kw, ERP 500 kw. Originates programs and has TV tape recording facilities. Started April 1962.

Personnel: Olmedo D. Miranda Jr., general manager; Felix Camargo O., comptroller; Gilberto M. Quezada T., accounts payable; Ana Maria Sanchez, programming & production manager; Johnny Anglin, traffic manager.

Hours of operation: 11:00 a.m.-12:00 midnight (EST).

Rates: Peak hour, 3,800; peak 30 sec., 190 (U.S. dollars).

International TV Directory

Network: 1.

Repeaters: 4.

PANAMA—Television Educativa Canal Once TV 11 (Educational), P.O. Box Estafeta Universitaria, Universidad de Panama, Panama. Tel. 13-61-46/23-92-83/23-63-47/23-65-06. Ch. 11. Transmitter 5 kw, ERP 90 kw. TV tape recording facilities. Started Jan. 22, 1978.

Personnel: Itzel V. de Cortes, director general; Julio Barba, sub-director general; Jose Luis Lasso de la Vega, chief engineer assistant; Evidelia Melendez, programming assistant; Manuel Reyes Nunez, chief of operation; Vilma Barba de Garcia, chief producer; Argelis M. de Jurado, administrator; Rosalina Pinzon, chief assistant of news department.

Hours of operation: 5 p.m.-10 p.m., Mon.-Fri.

Network: 1.

Transmitters: 4.

Repeaters: 11.

PANAMA—Telemetro Canal 13, Medios Panamenos S.A. (Commercial), P.O. Box 8-116, Panama 8. Tel. 69-2122. Ch. 13. Transmitter 10 kw, ERP 316 kw. Started Oct. 13, 1981.

Personnel: Nicolas Gonzalez-Revilla, president; Bolivar Marquez, general manager; Leonardo Vargas, comptroller; Alejandro Carrasco, director of engineering.

Hours of operation: 12:00 p.m.-12:30 a.m.

Rates: Peak one hour, 10,000; peak 30 sec., 250 (U.S. dollars).

Network: 1.

Transmitters: 3.

Repeater: One.

Satellite earth station: One.

Direct broadcasting satellite: Planned, estimated completion 1986.

Cable television service: One system in operation serving 6,000 subscribers.

Paraguay

(625-line standards, System N)
Color: PAL System

Sets in use: 150,000 black & white; 200,000 color

ASUNCION—Television Cerro Cora S.A., Canal 9, Av. Carlos A. Lopez 572, Asuncion, Paraguay. Tel. 8422/27. Telex: 370PY. Ch. 9 (V-187.25, A-191.75). ERP 60 kw. TV tape recording facilities. Started Sept. 29, 1965.

Personnel: Dr. Carlos Morinigo Delgado, president; Ricardo Sanchez Abdo, general manager; Jorge Morinigo Escalante, commercial manager; Silvio Martinez, production manager; Lisandro Sanchez, controller; Francisco J. Ordiz, sales manager; Aproniano Martinez, chief engineer; Miguel Angel Rodriguez, program manager; Alberto Herrera, operations manager; Hector Velazquez, press manager.

Hours of operation: 11:30-00:30, daily; 08:00-00:30, Sat.-Sun.

ASUNCION—Teledifusora Paraguaya S.A., e/2 y 3 Lambare, Asuncion, Paraguay. Tel. 32823/24, 25. Telex: 5109PY. Ch. 13, ERP 30 kw.

Personnel: Nestor Lopez Moreira, director.

ENCARNACION—Televisora Itapua S.A., Canal 7, Av. Gral. Irrazabal & 25 de Mayo, Encarnacion, Paraguay. Tel. 071-4450, 071-4560. Ch. 7 (V-175.25, A-179.75). ERP 50 kw. TV tape recording facilities. Started Nov. 3, 1976.

Personnel: Jorge Mateo Granada, general manager; Hector Granada, chief, press; Nidia Navarro, controller; Aproniano Martinez, engineer.

Hours of operation: 17:00-00:03, daily; 08:00-00:30, Sat.-Sun.

CIUDAD PRESIDENTE STROESSNER—Televisora Del Este S.A. Area 5, Itaipu-Ciudad Pte. Stroessner-Alto Parana. Tel. 061-8859. Ch. 8, ERP 50 kw. TV tape recording facilities. Started Dec. 24, 1979.

Personnel: Amancio Villalba Vera, general manager; Oscar Escobar, press manager.

Hours of operation: 17:00-00:00, daily; 08:00-00:30, Sat.-Sun.

Transmitters: 4.

Low power repeaters: 2.

Peru

(525-line standards, System M)
Color: NTSC System

Sets in use: 2,431,500

AREQUIPA—Radio Continental TV S.A. (Commercial), Avenida Independencia No. 56, Box 856, Arequipa. Tel. 232020. Ch. 6. Transmitter 8 kw. Low power repeaters: 10. TV tape recording facilities.

Personnel: J. Antonio Umberto Delgado, general manager; Jose Linares Bezold, program manager; Dante Simoni, chief engineer, Fernando Ruiz de Somocurcio, regional manager; Alejandro Umberto B., sales manager.

Hours of operation: Average 17 hours daily.

Rates: Peak one hour, 2,110,640; peak 30 sec., 256,967 (Peruvian Sol).

Transmitter: One.

Repeaters: 16.

Satellite earth station: Planned.

LIMA—OAD-TV, Ministry of Education (Govt., educational-cultural, non-commercial), Ministerio de Educacion Publica Direccion de Cultura, Lima. Tel. 275737. Ch. 7. Transmitter 100 watts, ERP 150 watts. Started Jan. 1958.

Personnel: R. Garrido M., director general; A. E. Mousalve, director of engineering.

Note: Recent information not available.

LIMA—OAX44-TV, Compania Peruana de Radiodifusion S.A. (Commercial), Esquina Montero Rosas y Merino Carranza 1099, Santa Beatriz, Lima. Tel. 728985. Ch. 4. Transmitter 3 kw, ERP 6 kw. Started Dec. 1958. Low power repeaters: 72.

LIMA—OAY4A-TV, Panamericana Television

S.A. (Commercial), Av. Arequipa 1110, Lima 1, Peru. Tel. 718920. Ch. 5. Transmitter 60 kw, ERP 257 kw. TV tape recording facilities.

Personnel: Eduardo Bruce Montes de Oca, general manager; Miguel Villa Gutierrez, technical manager; Alfredo Marcilio, sales manager.

High power transmitters: 12.

Repeaters: 80.

Philippines

(525-line standards, System M)
Color: NTSC System

Sets in use: 3,510,504 black & white; 487,570 color

Intercontinental Broadcasting Corp., Capitol Hills, Diliman, Quezon City (Commercial). Tel. 97-61-37, 97-65-65. Key station: Ch. 13. Transmitter 25 kw. Started Feb. 1, 1975.

Personnel: Jose T. Jalandoon, gen. mgr.; Connie Lao, administrative director; Tex B. Panganiban, sales mgr.; Tony Llones, production mgr.; Francisco Villanueva Jr., provincial network mgr.; Francisco Evangelista, merchandising mgr.; Pedro Seraspe, engineering mgr.; Eduardo Ranosa, news & public affairs mgr.; Honorio Guman-gan, finance mgr.

Hours of operation: 09:00-16:00 (GMT).

Rates: Peak 30 sec.: 7,500 (Pesos).

Transmitters: 8.

Repeaters: 25.

Republic Broadcasting System Inc., GMA Radio-Television Arts (Commercial), EDSA, Diliman, Quezon City, Metro Manila, Philippines. Ch. 7. Tel. 99-50-49. Telex: 63467 GMARTS PN.

Personnel: Menardo R. Jimenez, president & chief executive officer; Eubulo G. Verzola, exec. vice president; Graciano P. Gozun, senior vice president, finance; Borromeo R. Jimenez, senior vice president, personnel & administration; Marcos A. Elizan, senior vice president, engineering; Federico Garcia, president, Network Marketing Corp.

Rates: Peak 30 sec., 10,600 (Pesos).

Transmitters: 4.

Repeaters: 25.

Kanlaon Broadcasting System Inc., Broadcast City, Capitol Hills, Diliman, Quezon City (Commercial). Tel. 977661-66. Telex: 63886 KAY-BEE PN. General managers for KBS, RPN, BBC. Three major networks. Color TV tape recording facilities. Satellite coordinating center.

Personnel: Felipe G. Medina Jr., gen. mgr.; Antonio Soriano, engineering mgr.; Frankie Abao Jr., news mgr.

Radio Philippines Network Inc. (see Kanlaon Broadcasting System above). Key station: Ch. 9. Transmitter 25 kw, ERP 250 kw.

Personnel: Felipe Medina Jr., gen. mgr.; Casey Francisco, asst. gen. mgr., programming; Wilma Galvante, production mgr.

Hours of operation: 6 a.m.-1:30 a.m.

Rates: Peak 30 sec. rate: 10,400 (Pesos).

Transmitters: 7.

Relays & translators: 20.

Banahaw Broadcasting Corp. (see Kanlaon Broadcasting System above). Key station: Ch. 2. Transmitter 35 kw.

Personnel: Vic Vianzon, officer-in-charge.

Hours of operation: 6 a.m.-1:30 a.m.

Transmitters: 4.

Maharlika Broadcasting System (MBS), Broadcast Plaza, Bohof Ave., Quezon City (Commercial). Tel. 977657. Telex: 7404.

Personnel: Ronnie Nathanielsz, broadcast network mgr.; Rene Dalogdog, director, operations; Ed Finlan, director, public affairs; Tony Leduna, chief of engineering.

Transmitter: One.

Cable television service: 3 systems in operation.

Satellite earth station: One in operation.

BACOLOD CITY—DYAF-TV, Catholic Welfare Organization, 2307 Pedro Gil, Santa Ana, Manila. Tel. 58-48-28. Ch. 10. Transmitter 5 kw. Started Oct. 4, 1974.

Personnel: Fr. Jose A. Rodrigalvarez, station mgr.; Jean C. Camarista, sales, traffic & program mgr.; Abraham Habaradas, chief engineer.

Rates: Peak one hour, 5000.00; spot 60 sec., 200.00, peak 30 sec., 72.00 (local); spot 60 sec., 3000.00, peak 30 sec., 7800.00 (national) (Pesos).

DAVAO CITY—DXSS-TV, Southern Broadcasting Network, 3881 E. Vallejo St., Santol Sta. Mesa, Metro Manila. Tel. 61-24-49. DXSS TV-7, Davao (Commercial), Pacquing & Sons Bldg., McArthur Hwy., Bangkal, Davao City, Philippines. Tel. 8733, 8142. Transmitter 1 kw, ERP 20 kw. Started Oct. 1975.

Hours of operation: 9 a.m.-midnight.

Rates: 30 sec., 500; one hour, 5,350 (Pesos). Armando A. Lopez, president DXLL-TV, Zamboanga TV Corp. Pioneer 3 Zamboanga Campaner St. Zamboanga City, 7801, Philippines

ZAMBOANGA CITY—DXLL-TV, Zamboanga TV Corp., Pioneer 3 Zamboanga, Campaner St., Zamboanga City, 7801. Tel. 22-07. Manila sales office: Room 305, Margarita Bldg., J. P. Rizal Cor., Cardona St., Makati Metro Manila. Tel: 88-24-70. Ch. 3. Transmitter 2.5 kw, ERP 3 kw. Started Sept. 1974. Affiliated with Republic Broadcasting System, GMA, Channel 7, Manila.

Personnel: Armando A. Lopez, president & general manager; Felipe M. Rama Jr., vice president for sales & Manila manager; Max Enriquez Jr., station manager; Andy Navarro, chief engineer.

Hours of operation: 11:00 a.m.-11:30 p.m.

Rates: Peak hour: 12,000.00; peak 30 sec. rate: 420.00; 60 sec., 700.00; 30 sec., 350.00 (national prime time); 60 sec., 420.00; 30 sec., 210.00 (national non-prime); local rates: 60% of national rates (Pesos).

ZAMBOANGA CITY—DXLA-TV, First United Broadcasting Corp., 2587 Taft Ave., Manila. Tel. 59-02-72. Ch. 9. Transmitter 1 kw. TV tape recording facilities. Started May 17, 1978.

Personnel: Basilio S. Apolinario II, station mgr.; Ric San Juan, sales mgr.; Val Matias, program mgr.; Rene Fernandez, production mgr.; Wilfrido Bernardo, chief engineer.

Hours of operation: 03:00-05:00 & 09:00-16:00 (GMT).

Satellite earth station: One in operation.

Cable television service: 4 systems in operation, serving 13,300 subscribers.

Satellite earth stations: 12 in operation.

Cable television service: 5 systems in operation.

Direct broadcasting satellite: Planned.

Note: See also American Forces stations.

Sociedade Moviarecord Portuguesa, S.A.R.L., 17 Av. Fontes Pereira de Mello, Lisbon, holds exclusive contract for commercial TV advertising on RTP.

Hours of operation: First Program 11:00-24:00, daily, 10:15-24:00, Sun. Second Program 16:30-24:00, daily, 14:20-24:00, Sun.

Rates: First Channel (peak)—Spot 60 sec., 885,000; 30 sec., 645,000; 15 sec., 390,000; 6 sec., 190,000. Second Channel—Spot 60 sec., 405,000; 30 sec., 295,000; 15 sec., 180,000; 8 sec., 80,000 (Escudos).

Programs: 2.

Transmitters: 20.

Repeaters: 47.

Satellite earth stations: Transmit/receive; 4 in operation.

Direct broadcasting satellite: Planned, estimated completion 1988.

Poland

(625-line standards, System D)
Color: SECAM System

Sets in use: 9,466,494

Polskie Radio 1 Telewizja (Govt.), TVP P-35, 00-950, Warsaw, Poland. Tel. 47-85-01. Telex: 815331 rtv PL.

Personnel: Januz Roszkowski, president; Wladyslaw Korczak, deputy president, television; Jozef Krolkowski, deputy president, radio; Zbigniew Drownowski, director, international relations; Wladyslaw Dluski, deputy director, international relations.

Rates: Peak hour: 18,000,000; peak 30 sec., 150,000 (zloties).

Networks: 2.

Transmitters: 82.

Repeaters: 167.

Direct broadcasting satellite: Planned.

Satellite earth stations: 2 in operation.

Portugal

(625-line standards, Systems B & G)
Color: PAL System

Sets in use: 1,438,997 black & white; 170,190 color

Radiotelevisao Portuguesa E. P. (Govt., commercial), Av. 5 de Outubro 197, 1000 Lisbon. Tel. 73-17-74. Mailing address: Apartado 2934, Lisboa. Cable: TELVISAO LISBOA. Telex: 14527 (external relations & general matters); 12102 CTP (technical matters); 12858 (news). General Management, Direction of Programs & External Relations Division: Av. 5 de Outubro 197, 1000 Lisbon.

Personnel: Dr. J. M. Coelho Ribeiro, chairman; Dr. A. Pinho Cardao, Dr. P. de Vasconcelos, Dr. A. Freitas da Cruz & Dr. A. Bras Teixeira, directors; C. Pinto Coelho, program director; J. E. Moniz, information director; Dr. Vieira Machado, secretary general; V. E. Teves, director, external relations; Maria Manuela Furtado, head, international relations.

Qatar

(625-line standards, System B)
Color: PAL System

Sets in use: 50,000 black & white; 250,000 color

DOHA—Qatar Television & Broadcasting Service (Govt.), Ministry of Information, P.O. Box 1836, Doha, Qatar. Second Address: P.O. Box 1944, Doha, Qatar. Tel. 831333 (Asst. Undersecretary, Ministry of Information); 831443 (Director of Television); 864575 (Director of Broadcasting); 864418 (Director of Engineering). Cable: TELEVISION DOHA. Telex: 4040 TVDH. Ch. E-9 (V-203.25, A-208.75). Transmitter 2 x 5 kw, ERP 200 kw. Ch. E-11 (V-217.25, A-222.75). Transmitter 2 x 5 kw, ERP 600 kw. Ch. E-37. Transmitter 2 x 20 kw, ERP 637 kw. Scheduled to begin April 1987. Ch. E-49 (V-695.25, A-700.75). ERP 300 kw. TV tape recording facilities. Started Aug. 1970.

Personnel: Issa Ghanim Al-Kowari, Minister of Information; Mohammad Abdul Rahman Al-Kuleifi, Undersecretary, Ministry of Information; Shaheen Abdul Rahman Al-Kawari, assistant undersecretary, Ministry of Information; Abdul Rahman Saif Al-Middadi, director of broadcasting; Mane-Al Hajiri, director of television; Shaheen Abdul Rahman Al-Kawari, director of engineering; Rashid Mohammed Al-Noaimi, director of administration & finance.

Hours of operation: 3 p.m.-midnight, Sat.-Thurs.; 9 a.m.-noon & 1 p.m.-midnight, Fri. (local time).

Rates: Peak 30 sec., 1,750 (Riyals).

Programs: 2.

Transmitters: 3.

Repeaters: 6.

Satellite earth station: Transmit/receive; one in operation.

Reunion

(625-line standards, System K)
Color: SECAM System

Sets in use: See RFO, France

ST. DENIS DE LA REUNION—RFO, BP 309, 97309, St. Denis de la Reunion. Tel. 21 34 56 (Govt., non-commercial). Ch. 22. Transmitter 25 watts. Network 1 started Dec. 1964. Network 2 started 1983.

Personnel: Jean-Pierre Lannes, manager.

Networks: 2.

Transmitters: 5 (Network 1).

Repeaters: 14 (Network 1).

Transmitters: 2 (Network 2).

Romania

(625-line standards, System D)
Color: SECAM System

Sets in use: 3,912,000

Radioteleviziunea Romana (Govt., commercial), Calea Dorobantilor 191, P.O. Box 63-1200, 79757 Bucharest, Socialist Republic of Romania. Tel. 33-47-10. & 79-32-90. Telex: 11251.

Personnel: Constantin Petre, director general; Traian Puscasu & Vasile Mihai, deputy directors; Alexandru Jojea, sales manager; Mihai Lazar, director, international relations.

Hours of operation: 20:00-22:00, Mon.-Fri.; 13:30-15:00 & 19:00-23:30, Sat.; 11:30-15:00 & 19:00-22:00, Sun.

Rates: 60 sec. text, 700; 60 sec. text & music, 600 (Mon.-Fri.); 60 sec. text, 1,000; 60 sec. text & music, 850 (Sat. & holidays) (U.S. dollars).

Transmitters: 38.

Repeaters: 306.

St. Kitts

(525-line standards, System M)
Color: NTSC System

Sets in use: 2,500 black & white; 1,500 color

BASSETERRE—ZIZ Television (Govt., commercial), Springfield, P.O. Box 555, Basseterre, St. Kitts, West Indies. Tel. 2621. Ch. 5. Transmitter 5 kw, ERP 20 kw. TV tape recording facilities. Started Dec. 1972.

Personnel: Goldwin O. Caines, general manager; Francica Haynes, sales manager; Vincent A. F. Grey, chief engineer.

Hours of operation: 4 p.m.-12:30 a.m., daily.

Rates: Peak hour, 200; peak 30 sec., 100 (U.S. dollars).

Transmitter: One.

Low power repeaters: 3 in operation at Bayford's, Ottley's & Nevis.

Cable television service: One system in operation serving 1,500 subscribers.

St. Pierre & Miquelon

(625-line standards, System K)

Sets in use: See RFO, France

SAINT PIERRE—RFO, BP 4227-97500, St. Pierre. Tel. 41.38.24. Ch. 8. Transmitter 50 watts. Started April 1967. Ch. 55. Transmit-

ter 50 watts. Started Nov. 1985. Repeaters: Ch. 4 & Ch. 31, Cap a l'Aigle; Ch. 6 & Ch. 56, Miquelon Pointe du Cheval.

Personnel: Claude Hugot, chief of technical service.

Satellite earth stations: Transmit/receive; one in operation.

Samoa (American)

(525-line standards, System M)
Color: NTSC System

Sets in use: 1,000 black & white; 4,500 color

PAGO PAGO—KVZK-2 (Ch. 2), KVZK-4 (Ch. 4), KVZK-5 (Ch. 5). Office of Public Information, KVZK-TV, Govt. of American Samoa, Pago Pago 96799 (Govt., non-commercial). Tel. 633-4191.

Educational TV system: ERP 72 kw, Ch. 2, Ch. 4 & Ch. 5. TV tape recording facilities. Started Sept. 1964. Programming affiliates: ABC, CBS, NBC, PBS.

Personnel: Leo'o V. Ma'o, general manager; Nancy Satele, program manager; Peri Failautusi, production manager; John Savage, chief engineer.

Hours of operation: Ch. 2—7:30 a.m.-11 p.m.; Ch. 4—7:30 a.m.-midnight; Ch. 5—7:30 a.m.-11 p.m.

Networks: 4.

Transmitters: 3.

Repeaters: 3.

Saudi Arabia

(625-line standards, System B)
Color: SECAM & PAL Systems

Sets in use: 50,000 black & white; 1,500,000 color

Saudi Arabian Television, P.O. Box 570, Riyadh, Saudi Arabia (Govt., non-commercial). Tel. 4029710. Telex: 201030 SAUD TV SJ.

Personnel: Dr. Saleh Bin Nasser, assistant deputy minister of radio & television affairs; Mohammad Al-Fhaid, director general of programs & productions; Alaudeen A. Al-Askary, director general of technical affairs.

Hours of operation: 4:30 p.m.-12:30 a.m., Sat.-Wed.; 9 a.m.-1:30 a.m., Thurs.-Fri.

Television stations with production studios: 6.

Transmitting centers: 73.

Repeaters: 13.

DHAHRAN—HZ-22-TV. Aramco TV (non-commercial), Arabian American Oil Co., Box 5000, Dhahran, Saudi Arabia. Tel. 2015. Ch. E-3. Transmitter 6 kw, ERP 12 kw. TV tape recording facilities. Started Sept. 1957. Since 1970, English language film-chain & tape operation.

Senegal

(625-line standards, System K)
Color: SECAM System

International TV Directory

Sets in use: 40,000 black & white; 10,000 color

DAKAR—ORTS, Office de Radiodiffusion Television du Senegal (Govt., non-commercial), 58 Boulevard de la Republique, B.P. 1765, Dakar. Tel. 21-14-72. Ch. 7 (V-199.25, A-205.75). ERP 50 watts. Started Feb. 1965. TV tape recording facilities.

Personnel: Marcel Ndione, director general; Pathe Fall Dieye, director of television; Aboubacar Cherif, chief of personnel & acting secretary general.

Rates: Peak 30 sec., 225,000 (Communaute Financiere Africaine).

Program: One.

Transmitters: 2.

Low power repeater: One.

Seychelles

(625-line standards, System B)
Color: PAL System

Sets in use: 5,000 color

MAHE—Radio-Television Seychelles, Box 321, Union Vale, Victoria, Mahe. Ch. 2. Transmitter 2 x 500 watts. St. Louis, Ch. 7, ERP 6 kw; Anse Faure, Ch. 9, ERP 0.4 kw; Anse Soleil, Ch. 8, ERP 0.4 kw; La Misere, Ch. 5, ERP 0.4 kw; Danzil, Ch. 10, ERP 0.4 kw; Les Cannelles, Ch. 11, ERP 0.4 kw.

Personnel: A. Beaudoin, director, information services; J. Palmyre, chief engineer, radio & TV; C. Albert, program planning officer (TV).

Rates: Peak 30 sec., 500 (Rand).

Network: One.

Transmitter: One.

Repeaters: 12.

Satellite earth station: One.

Sierra Leone

(625-line standards, System B)
Plans color: PAL System

Sets in use: 8,000

FREETOWN (New England)—Sierra Leone Broadcasting Service (Govt., commercial), Private Mail Bag, Freetown, Sierra Leone. Tel. 40311, 40597. Ch. E-2 (V-48.25, A-53.75). Transmitter 100 watts, ERP 1 kw. Started April 1963. Ch. E-7 (V-189.25, A-194.75). Transmitter 10 kw, ERP 126 kw. Started Feb. 22, 1978.

Personnel: Joseph W. O. Findlay Jr., director general; M. J. Tunis, director of program services; A. C. Ellis, director of engineering services; F. D. Greene, chief engineer, projects & development; A. R. French, acting controller of production services; W. A. I. George, acting controller of engineering services; J. B. Shanu-Wilson, acting controller of film unit; M. D. Jimmie, acting head of advertising & commercial services; B. A. Davies, acting head of programs. Represented in U.S. by Pan American Broadcasting Co.

Hours of operation: 17:45-23:30 (GMT).

Rates: Spot 60 sec., 30.00; 7 sec., 10.00 (Leones).

Singapore

(625-line standards, System B)
Color: PAL System

Sets in use: 20,689 black & white; 464,896 color

SINGAPORE—Singapore Broadcasting Corporation, Statutory Board, Caldecott Hill, Thomson Rd., Singapore 1129. Postal address: Maxwell Road, P.O. Box 1902, Singapore 9038, Republic of Singapore. Tel. 2560401. Ch. E-5 (Singapore I), Ch. E-8 (Singapore II) & Ch. E-12 (Singapore III). Transmitters 15 kw, ERP 120 kw. Started 1963. TV tape recording facilities. Programs are transmitted in 4 languages—English, Chinese (Mandarin), Malay and Tamil, generally neither channel having the same program or the same language at the same time. Programs are normally subtitled in yet another language.

Personnel: Yong Pung How, chairman; Cheng Tong Fatt, deputy chairman; Wong-Lee Siok Tin, general manager; Param Ajeet Singh Bal, assistant general manager, administration; Lim Eng Hai, assistant general manager, operations; Sebastian Tan, director, engineering; Raymon Huang, director, programs, radio; Maureen Liew, director of programs, TV; Chandra Mohan, director, current affairs; Ujagar Singh, director, corporate & project planning; Ananda Perera, director, news; Lim Heng Tow, head, public relations; Sandra Buenaventura, head, program acquisition & scheduling; Paul Seow, head, training.

Hours of operation: Ch. 5, 15:00-24:00, Mon.-Fri.; 13:00-01:00, Sat.; 09:00-24:00, Sun. & Holidays. Ch. 8, 18:00-23:00, Mon.-Fri.; 15:00-23:30, Sat.; 15:00-23:00, Sun. & Holidays; Ch. 12, 20:00-22:30, Mon.-Sun. ETV—11:20-12:50 approx. & 13:15-14:45 approx., Mon.-Fri. (Singapore Time)

Rates: Peak hour, 25,380 (Chinese program sponsored); 20,670 (English programs sponsored); peak 30 sec., 3,384 (Chinese); 2,756 (English) (Singapore Dollars).

Programs: 3.

Transmitters: 6.

Satellite earth station: Transmit/receive; one in operation.

Somali Democratic Republic

MOGADISHU—Ministry of Information & National Guidance plans two transmitters, 100 watts & 500 watts.

Personnel: Ahmed Ali Askar, director of TV project; Mohamed Abdi Hassan, engineer.

South Africa

(625-line standards, System I)
Color: PAL System

Sets in use: 2,000,000

South African Broadcasting Corp. (Govt.-autonomous, commercial), P.O. Box 8606, Johannesburg 2000, South Africa. Tel. (01) 714-9111. Telex: 4-24116.

Personnel: J. A. Eksteen, director general; J. E. van Zyl, deputy director general, news; T. van Heerden, deputy director general, RTV2, RTV3 & TV4; C. Swanepoel, senior director, English & Afrikaans services; W. J. J. Harmse, deputy director general, finance; J. J. L. Hamman, senior director, news & external services.

Hours of operation: TV1, 58 hours weekly; TV2, 40 hours weekly; TV3, 40 hours weekly; TV4, 21 hours weekly. Offers four television services in seven languages over three channels.

Rates: Peak 30 sec., 9,500 (U.S. dollars).

Networks: 4.

Transmitters: 106.

Low power repeaters: 45.

Satellite earth stations: One transmitting; 20 receiving.

South West Africa

(625-line standards, System I)
Color: PAL System

Sets in use: 23,518 color

South West African Broadcasting Corp., P.O. Box 321, Windhoek, South West Africa. Signalberg, Ch. 9 (V-215.25, A-221.25). ERP 2 kw. Windhoek, Ch. 6 (V-191.25, A-197.25). ERP 1 kw. Walvis Bay, Ch. 9 (V-215.25, A-221.25) ERP 1 kw. Roessing, Ch. 10 (V-223.25, A-229.25) ERP 1 kw.

Personnel: Piet J. Venter, chairman; Piet J. B. Coetzer, director, management services; Antonie P. van der Smit, director, programs & news; Hans-Werner R. Matthaei, director, technical services.

Offers four television services in several languages over three channels.

Rates: Peak 30 sec., 415.00 (Rand).

Transmitters: 4.

Low power repeaters: 8.

Satellite earth station: One, receive only.

Spain

(625-line standards, Systems B & G)
Color: PAL System

Sets in use: 5,400,000 black & white; 7,200,000 color

Radiotelevision Espanola (Govt., commercial), Centro de Produccion de Programas de Prado del Rey, Apartado de Correos 26002, Madrid 28024. Tel. 2-18-31-43. Telex: 27694.

Personnel: Jose M. Calvino, director general; Eduardo Gorostiaga, secretary general; Enrique Vazquez, director of international relations; Ramon Criado, director of television; Jose M. Blanco, financial director; Manuel Tordera, technical director.

Hours of operation: First program, 14:00-24:00, weekdays; 10:30-00:30, Sat.; 10:00-00:45, Sun. Second program, 19:00-24:00, weekdays; 15:30-24:00, Sat.; 15:30-24:00, Sun.

Rates: 20 sec. (film or video) 200,000-2,900,000 (Pesetas).

Production centers: Prado del Rey, Madrid;

Sant Cugat & Hospitalet, Barcelona; Las Palmas, Canary Islands.

Regional centers: Bilbao, Valencia, Sevilla, Santiago, Oviedo, Pamplona, Tenerife, Zaragoza, Murcia, Baleares & Valladolid. TV3 Televisio Catalana, Barcelona. Started Jan. 1983.

Personnel: Enrric Canals, director. Euskal Telebista, Basque Television, Durango. Josu Zubiaur, director.

Hours: 2 daily.

Networks: 2.

Transmitters: 103.

Repeaters: 1123.

Sri Lanka

(625-line standards, System B)
Color: PAL System

Sets in use: 250,000 black & white; 100,000 color

COLOMBO—Sri Lanka Rupavahini Corp., Independence Square, Colombo. Ch. E-5. ERP 200 kw.

Personnel: M. J. Perera, chairman; Dr. Anura Goonasekera, director general; Shirley Perera, deputy director general, commercial; Rukmin Wijemanne, deputy director general, engineering; Henry Jayasena, deputy director general, programs; Ms I. Gunaratne, deputy director general, educational TV.

Rates: Peak hour, 15,060.00; peak 30 sec., 3,150.00 (Rupees).

Satellite earth station: One in operation.

COLOMBO—Independent Television Network Ltd. Ch. E-12. ERP 10 kw.

Personnel: D. T. L. Guruge, competent authority; Shirley Perera, deputy director general, commercial.

Satellite earth station: One in operation.

Programs: 2.

Transmitters: 2.

Low power repeaters: 2.

Sudan

(625-line standards, System B)

Sets in use: 90,000

OMDURMAN—Sudan Television Service (Govt., commercial), P.O. Box 1094, Omdurman, Sudan Democratic Republic. Tel. 52100 & 53538. Ch. E-5 (V-175.25, A-180.75). Transmitter 600 watts, ERP 2.4 kw. Started Nov. 1963.

Personnel: Dr. Ahmed El Zien Sogahyroun, director general; H. A. Rahman, technical director; A. A. Abbas, director, public relations; M. Tahir, program director.

Hours of operation: 6:30-11:30 p.m., daily.

WAD MEDANI—Gazira TV Station, Ch. E-7 (V-189.25, A-194.75). Transmitter 10 kw, ERP 100 kw. Originates local programs. TV tape recording facilities.

Note: Recent information not available.

Surinam

(525-line standards, System M)
Color: NTSC System

Sets In use: 25,000 black & white; 15,000 color

PARAMARIBO—STVS, Surinaamse Televisie Stichting (Govt., commercial), Cultuurtuinlaan, P.O. Box 535, Paramaribo. Tel. 73100, 73021, 73032. Ch. 8. Transmitter 1 kw, ERP 12 kw. TV tape recording facilities. Started Oct. 20, 1965.

Personnel: F. J. Pengel, director general; L. Fung Loy, sales manager; G. Meys, program manager; S. Blik, production manager; F. Sjauw-En-Wa, chief engineer.

Hours of operation: 17:00-23:00, daily.

Rates (peak): Spot 60 sec., 135; 45 sec., 110; 30 sec., 95; 20 sec., 80; 10 sec., 65. Programs hour, 600; 30 min., 450; 15 min., 250 (Surinam Guilders).

Repeaters: 6.

Swaziland

(625-line standards, Systems B & G)
Color: PAL System

Sets In use: 2,805 black & white; 2,809 color

Swaziland Television Broadcasting Corp., P.O. Box A146, Hospital Hill, Mbabane. Tel. 43036/7. Telex: 2138 WD. Run jointly by Swaziland Broadcasting Service & Visionhire, South African subsidiary of a U.K. television rental company. Maurice Fry, chairman.

Personnel: W. D. Mummery, director & general manager; G. C. Hartry, head of engineering.

Rates: Peak 60 sec., 570; 30 sec., 275 (Lilangeni).

Transmitter: One.

Repeaters: 9.

Sweden

(625-line standards, Systems B & G)
Color: PAL System

Sets In use: 269,475 black & white; 2,983,755 color

The Central Administration of Swedish Telecommunications (S-12386 Farsta. Tel. 08/713 10 00) has the responsibility for the distribution of the programs produced by Sveriges Television & also has charge of the collection of receiver fees. TV programming is provided by Sveriges Television.

Ownership: Shares of Sveriges Radio AB (parent company) are allotted in fixed proportions: Major national organizations & associations, 60%; commercial & industrial interests, 20%; the press, 20%.

Sveriges Television AB (Swedish Television Co.), subsidiary of Sveriges Radio AB (Public, non-commercial), Oxenstiernsgatan 26-34, 105 10 Stockholm. Tel. 08/784 00 00.

Personnel: Lennart Sandgren, chairman; Sam Nilsson, managing director; Olle Berglund, director, programs, TV 1; Oloph Hansson, director, programs, TV 2; Brigitta Boehlin, director of finance & organiza-

tion; Sven Wahlstrom, director of personnel; Sven-Olof Ekholm, director of engineering; John Forsberg, director of regional television; Lars Jacobsson, controller, news programs, TV 1; Ingemar Odlander, controller, news programs, TV 2; Ake Ivarsson, head, international relations.

Represented in U.S. by Britt Simonson, Swedish Radio Co., 825 Third Ave., New York, N.Y. 10022. Tel. 212-688-6872.

Hours of operation: 3:30 p.m.-10:30 p.m. 9 additional hours per week of educational television.

TV tape recording facilities in Stockholm, Malmo, Goteborg, Vaxjo, Norrkoping, Falun, Orebro, Karlstad, Sundsvall, Umea & Lulea.

Swedish Educational Broadcasting Co. (Sveriges Utbildningsradio AB), subsidiary of Sveriges Radio AB, S-115 80 Stockholm. Tel. (08) 784 00 00 & 85 04 20.

Personnel: Britt Mogard, chairman; Boerje Dahlqvist, managing director; Rolf Svensson, head of programs; Tore Lyder, engineering; Christer Smedberg, information; Anders Benson, sales promotion; Eddie Levin, international relations.

Televised on Sveriges Television's Program 1: Mon.-Fri. 0830-about 1400; on Programs 1 & 2: Sat.-Sun. at variable hours; weekdays at certain evening hours.

Programs: 2.

First Program high power transmitters: 56.

First Program repeaters: 290.

Second Program high power transmitters: 55.

Second Program repeaters: 425.

Satellite earth stations: 2 transmitting; 3 receiving.

Direct broadcasting satellite: Planned to be operational 1987.

Cable television service: 40 systems in operation serving 80,000 subscribers.

Switzerland

(625-line standards, Systems B & G)
Color: PAL System

Sets In use: 185,280 black & white; 2,020,433 color

Swiss Broadcasting Corp. (Govt., non-commercial), Giacomettistrasse 3, CH-3000 Berne 15, Switzerland. Studios at Zurich, Geneva & Lugano produce programs in German, French & Italian & regular broadcasts in Romanch. Under terms of the Govt. license SBC directs program services (radio & television) & PTT is responsible for technical operations. Annual license fees: Frs. 174. Spot advertisements accepted for 23 min. on weekdays.

Personnel: Prof. Leo Schuermann, director general; Antonio Riva, director of radio & TV program services; Joe Wolf, press & public relations officer.

Program service, German language, Fernsehen DRS, Fernsehstrasse 1-4, 8052 Zurich. Tel. 01.305.66.11. Ulrich Kuendig, TV program director.

Program service, French language, Quai Ernest Ansermet 20, 1211 Geneve 8. Tel. 022.

29 33 33. Guillaume Cheneviere, TV program director. Jean-Jacques Demartines, regional radio-TV director, Avenue de la Gare 6, 1001 Lausanne. Tel. 021. 20 59 11.

Program service, Italian language, Radiotelevisione della Svizzera Italiana, 6903 Lugano. Tel. 091. 58 51 11. Marco Blaser, regional radio-TV director; Dino Balestra, radio & TV program director.

Rates: 6 min., 184,140; 60 sec., 19,800; 30 sec., 12,390 (Swiss Francs).

Color test programs began April 1967, regular color programming Oct. 1, 1968. The Swiss TV network is comprised of 1295 transmitters & boosters; 1st channel, 461; 2nd channel, 414; 3rd channel, 420.

Programs: German, French, Italian, & Romanch.

High power transmitters: 103.

Low power repeaters: 1,192.

Satellite earth stations: 3 in operation.

Cable television service: 2 in operation serving 40,000 subscribers.

Direct broadcasting satellite: Planned, estimated completion 1991.

Syria

(625-line standards, System B)
Color: SECAM System

Sets in use: 1,000,000 black & white; 400,000 color

Syrian Arab Television—S.A.T.—(Govt., commercial), Directorate General of Broadcasting & Television, Omayad Square, Damascus. Tel. 720 700 through 720 709.

Personnel: Khoder Al-Shaar, director general; Abdul Kareem Ismael, director of broadcasting; Abdul Salam Hijab, director of television; Mrs. Awatef Haffar, director of public relations; Dr. Michel Bara, director of engineering; Zuheir Brelidi, director of administration & finance.

Advertising is contracted through the Arab Advertising Organization, 28 Moutanabbi St., P.O. Box 2842, Damascus. Tel. 225219. Cable: ARADOR.

Hours of operation: 18:00-24:00, daily except Fri.; 14:00-24:00, Fri.

Rates: Spot 60 sec., 2700; 45 sec., 2050; 20 sec., 1025; 15 sec., 825 (Syrian Pounds); 30 sec., 920 (U.S. dollars).

Networks: 2.

Transmitters: 16.

Low power repeaters: 15.

Satellite earth station: Transmit/receive; one in operation.

Tanzania

(625-line standards, System I)
Color: PAL System

Sets in use: 2,000 black & white; 5,152 color

ZANZIBAR—TVZ, S.M.Z. Department of Television (Govt., non-commercial), Karume House, P.O. Box 314, Zanzibar, Tanzania. Tel. 32816/32817. Ch. E-21. Transmitter 5

kw, ERP 40 kw for Unguja. Ch. E-9. Transmitter 5 kw, ERP 40 kw for Pemba. TV tape recording facilities. Started Jan. 12, 1974.

Personnel: Abdullah Mwinyi Khamis, director general; Jaffar Suweid Kassingo, program manager; Mussa Ahmed Alawy, production manager; Ibrahim Ali Suleiman, chief engineer.

Hours of operation: 19:00-22:00, daily.

Transmitters: 2.

Repeater: One.

Thailand

(625-line standards, System B & 525-line standards, System M)
Color: PAL System

Sets in use: 710,000 black & white; 10,000 color

The Government Public Relations Department, Rajdamnern Ave., Bangkok 2. Tel. 2818854.

BANGKOK—HSTV, Thai TV (Commercial), Thai Television Co. Ltd., Pra Athit Rd., Banglum-poo, Bangkok. Tel. 817044. Ch. E-9 (625-line). Transmitter 20 kw, ERP 272 kw. TV tape recording facilities. Started June 24, 1955.

BANGKOK—HSTV, The Bangkok Entertainment (under Public Relations Dept. direction, 50% govt.-owned), 2357 New Petchburi, Bangkok. Tel. 917305. Ch. E-3 (625-line). Transmitter 50 kw, ERP 650 kw. Started March 26, 1970.

BANGKOK—HSA-TV, Army TV, Paholyothin Rd., Bangkok. Ch. E-5 (625-line). Transmitter 20 kw, ERP 400 kw. Started January 25, 1958.

BANGKOK—HSB-TV, Army TV, operated by Bangkok Broadcasting & Television Co. Ltd., 998/1 Soi Sirimitr, Paholyothin Road, Bangkok. Ch. E-7 (625-line). Transmitter 20 kw. Started 1967.

CHIANG MAI, Lampang Province—HSLV-TV, TVT-8 (Govt., commercial), Government Public Relations Dept., c/o Thai TV, Bangkok. Ch. 8 (525-line). Transmitter 10 kw, ERP 160 kw. TV tape recording facilities. Started March 1962.

Hours of operation: 19:00-23:00, daily.

HADYAI, Songkhla Province—HSBK-TV, TVT-9 (Govt., commercial), Government Public Relations Dept., c/o Thai TV, Bangkok. Ch. E-10 (625-line). Transmitter 10 kw, ERP 100 kw. TV tape recording facilities. Started May 1962.

Hours of operation: 19:00-23:00, daily, except Thurs.

KHONKAEN—HSHK-TV, TVT-5 (Govt., commercial), Government Public Relations Dept., c/o Thai TV, Bangkok. Ch. 5 (525-line). Transmitter 6 kw, ERP 69.6 kw. TV tape recording facilities. Started Feb. 1962.

Hours of operation: 18:00-23:00, weekdays; 09:00-12:30, Sat. & Sun.

MUANG, Phuket Province—TVT, Ch. E-9 (625-line). Transmitter 500 watts. Started March 1972.

International TV Directory

SURATHANI—HSS-TV, TVT. Ch. E-7 (625-line). Transmitter 10 kw, ERP 22.4 kw. Started Jan. 1968.

Low power repeaters: 51 in operation.

Note: Recent information not available.

Togo

(625-line standards, System K)
Color: SECAM System

Sets in use: 18,000 black & white; 5,000 color

Radiodiffusion Television de la Nouvelle Marche, B.P. 3286, Lome, Togo.

Personnel: Koffi Panou, director; Koffi V. Eho, program manager; Kokou Soumsa, technical director; Idrissou Yempabou Djagba & Tchalla Mingsah Pitang, information managers; Ayicoe Ghan d'Almeida, production manager; Teyi Lawson, chief of film division.

LOME—Ch. 8. Transmitter 2x100 watts, ERP 1.6 kw. Started 1973.

MOUNT AGOU—Ch. 6. Transmitter 10 kw, ERP 607 kw. Started 1975.

ALEJO-KADARA—Ch. 8. Transmitter 10 kw, ERP 672 kw. Started 1977.

Network: One.

Transmitters: 5.

Repeaters: 1.

Satellite earth station: Transmit/receive; one in operation.

Trinidad and Tobago

(525-line standards, System M)
Color: NTSC System

Sets in use: 190,000 black & white; 80,000 color

PORT OF SPAIN—Trinidad & Tobago TV Co. Ltd. (Commercial), Television House, 11a Maraval Road, P.O. Box 665. Port-of-Spain, Trinidad, W. I. Tel. 62-24141-24143/62-30966-30967. Telex: 22664 TTTV WG. Ownership: Trinidad & Tobago Govt. Ch. 2 & 13. Started 1962. Ch. 9 & 14. Started Oct. 1983.

Personnel: John T. Barsotti, general manager; Lloyd Rochard, sales manager; Hugh O'Brien, chief accountant; Ethel Bethelmy, program director.

Hours of operation: Ch. 2 & 13, 77-80 hours per week; Ch. 9 & 14, 30-35 hours per week.

Rates: Peak (7 p.m.-11 p.m.), 60 sec. 1,950; peak 30 sec., 1,105 (Trinidad & Tobago dollars).

Networks: 2.

Transmitters: 4.

Repeaters: 2.

Satellite earth station: Owned & operated by the Trinidad & Tobago Television Co. Ltd.; Scientific-Atlanta, 11-meter.

Tunisia

(625-line standards, System B)
Color: SECAM & PAL Systems

Sets in use: 400,000

Radiodiffusion Television Tunisienne (Govt.), 71, Avenue de la Liberte, Tunis. Tel. 287 300. Telex: Radio 14365TN; 14960TN.

Personnel: Abdelaziz Kacem, director general; Abdelkader Marzouki, TV manager; Ryadh Marzouki, radio manager; Salwa Abdelkafi, film buyer; Mohsen Bouderbala, production manager; Latifa Zouhir, international relations manager.

Networks: 2.

First Network high power transmitters: 9.

Second Network high power transmitters: 9.

First Network repeaters: 10.

Second Network repeaters: 7.

Satellite earth stations: 2 transmitting; 3 receiving.

Turkey

(625-line standards, Systems B & G)
Color: PAL System

Sets in use: 1,500,000 black & white; 5,500,000 color

TRT, Turkish Radio-Television Corp. (Public Corp.), General Directorate, Nevzat Tandogan Caddesi 2, Kavaklidere, Ankara. International relations—Paris Cad 15, Kavaklidere, Ankara. Tel. 281647. Telex: 43164. TV tape recording facilities.

Personnel: Dr. Tunca Toskay, director general; Kenan Yomrali deputy director general, programming; Hayrettin Gursoy, deputy director general, engineering; Sacettin Gurbuz, deputy director general, administration; Halid Ertugrul, secretary general & head of international relations; Remzi Bulucu, chief legal advisor; Cafer Demiral, head of news department; Ulku Angilli, director of TV news; M. Turan Akkopru, head of TV department; Sabahattin Alpdogan, director of Ankara TV; Baris Hizal, chief engineer, international transmissions.

Hours of operation: 19:15-24:00, weekdays; 10:00-12:00 Tues. & Fri.; 16:00-24:00, Sat.; 13:00-24:00 Sun. (local time).

Program: One.

High power transmitters: 34.

Low power repeaters: 242.

Direct broadcasting satellite: Planned, estimated completion 1990.

Uganda

(625-line standards, System B)
Color: PAL System

Sets in use: 70,000

KAMPALA—Uganda Television (Govt., commercial), P.O. Box 4260, Kampala. Tel. Kampala 254461-5. Ch. E-5. ERP 60 kw. TV tape recording facilities. Started Oct. 1963.

Personnel: J. A. Dean, director of television; P. Kane, controller of programs; J. Obbo,

controller of engineering; G. Slele, news director; D. Nasimolo, projects manager; I. Karutunda, commercial manager; D. Kyazze, head of presentation.

Hours of operation: 17:00-23:00, Mon.-Fri.; 15:00-23:00, Sat.-Sun.

Advertising announcements are sold by: Publicity Services Ltd., 13 Portal Ave., P.O. Box 2581, Kampala. Advertising Corp. (Uganda) Ltd., 3 Harcourt Ave., P.O. Box 3139, Kampala. Skyline Advertising (Uganda) Ltd., P.O. Box 2921, Kampala, Uganda.

Rates: Spot 60 sec., 200; 30 sec., 120; 15 sec., 80; 7 sec., 60.
Program hour, 1,000; 30 min., 600; 15 min., 400 (Shillings).

Program: One.

Transmitters: 6.

Satellite Earth Station: In operation.

Note: Recent information not available.

United Arab Emirates

(625-line standards, System B)
Color: PAL System

Sets in use: 350 black & white; 100,000 color

ABU DHABI—United Arab Emirates Television (UAE), Ministry of Information & Culture (Government, commercial), Govt. of U.A.E.-Abu Dhabi, Arabian Gulf, Airport Rd., Box 637, Abu Dhabi. Tel.: 461400/461222.

Personnel: Ahmad Mousa Al-Hamili, director general; Ali Obaid, deputy director general; Saeed Al-Hash, general controller of programs; Ibrahim Abu Srei, technical advisor.

Hours of operation: Channel 1, 06:00-10:00, 12:00-20:30; Channel 2, 14:00-20:30 (GMT).

Rates: Peak one hour, 5,300; 30 sec., 2,650 (Dirham).

Networks: 2.

Transmitters: 13.

Repeaters: One.

Satellite earth stations: 3 transmitting; 4 receiving.

DUBAI—UAE Radio & Television Dubai (Govt., commercial), P.O. Box 1695, Dubai, United Arab Emirates. Tel. 470255/470457. Telex: 45605 DRCTVEM-48386 DIGEN EM-47115 TVE NG EM. TV tape recording facilities.

Personnel: H. H. Shaikh Hasher Maktoum, director of information; Riyad Shuaibi, information advisor to Govt. of Dubai; Abdul Ghaffour Sayyed Ibrahim, director general; Hassan Ahmed, controller general, radio; Ahmed Najeeb, controller of engineering; Nasib Bitar, acting programs controller.

Hours of operation: Arabic, 66 hours weekly; English, Ch. 33, 50 hours weekly.

Rates: Peak 30 sec., 567 (U.S. dollars).

Networks: 2.

Transmitters: 4.

United Kingdom

(625-line standards, System I)
Color: PAL System

Sets in use: 2,896,000 black & white; 15,820,000 color

British Broadcasting Corp. (Public service; non-commercial), Broadcasting House, London W1A 1AA. Tel. 01-580-4468. For complete details see listing at end of International TV Directory.

BBC transmits the following programs on 625-lines UHF with PAL color: BBC-1 & BBC-2 from a total of 50 main high power & 757 low power relay stations. New UHF stations are being opened at the rate of 50 per year.

Networks: 2.

High power transmitters: 99.

Repeaters: 1,510.

Satellite earth station: One (mobile).

Independent Broadcasting Authority (Commercial), 70 Brompton Road, London SW3 1EY. Tel. 01-5847011. For complete details, including independent program contractors, see listings at end of International TV Directory.

Transmitters: 51.

Repeaters: 650.

Upper Volta

(see Burkina Faso)

Uruguay

(525-line standards, System N)
Color: PAL System

Sets in use: 350,000

ARTIGAS—Canal 3 TV Artigas (Commercial), Avenida Lecueder No. 291, Artigas. Tel. 261 & 514. Ch. 3. Transmitter 150 watts. Started June 1967.

Personnel: Enio dos Santos, director general; Ana Alvez, sales manager; Ely dos Santos, program manager; Emir dos Santos, film buyer; Washington Suarez, production manager; Luis Nicolini, chief engineer.

BELLA UNION-ARTIGAS—Telediez (Commercial), Calle General Rivera, Bella Union, Artigas. Tel. 22. Ch. 10. Started Aug. 1976.

Personnel: Carlos A. Gelpi, general manager; Luis Garcia Da Rosa, accountant administrator.

CERRO VERDUN—Canal 13 TV, Treinta y Tres 632, Minas, Dept. de Lavalleja. Ch. 13.

Personnel: Carlos Falco & Eduardo Falco.

COLONIA—Canal 3 Colonia (Commercial), Washington Barbot 172, Colonia. Tel. 937. Ch. 3. Transmitter 600 watts. Started Oct. 1971. TV tape recording facilities.

Personnel: Maria Dolores Gonzalez de Gonzalez Moreno, director general; Heber Fripp, operations manager.

Hours of operation: 18:30-0:30.

FRAY BENTOS—Rio Uruguay Television Canal 12 (Commercial), Cno. Vecinal entre Av. Battle y Ordonez y Ejido, Fray Bentos, Dept.

de Rio Negro. Tel. 48. Ch. 12. Affiliated with Monte Carlo Television, Ch. 4, Montevideo. Started May 1966.

Personnel: Jorge Gonzalez, operations manager.

MALDONADO—Canal 9 del Este (Commercial), Punta Ballena, Dept. de Maldonado. Tel. 24433. Montevideo office: Lorenzo Carnelli 1234. Tel. 49.36.66. Ch. 9. Started Jan. 1968.

Personnel: Matias Scherschener, general manager.

MELD—Melo TV, Street Montevideo 723, Melo, Dept. de Cerro Largo. Ch. 12. Started June 1970.

Personnel: Ruben D. Lucas.

MONTEVIDEO—SAETA, Sociedad Anonima de Emisoras de Television y Anexos (Commercial), Lorenzo Carnelli 1234, Montevideo. Tel. 40.21.20, 40.21.29, 4.66.74. Ch. 10 (V-193, A-197). Transmitter 2.5 kw, ERP 94 kw. TV tape recording facilities. Started Dec. 1956.

Personnel: Raul Fontaina, president; Jorge de Feo, general manager.

Hours of operation: 5:45 p.m.-0:15.

MONTEVIDEO—SAETA, Sociedad Anonima de Emisoras de Tele-2253, Montevideo. Tel. 2.45.91/3-20.08.05/6. Ch. 4. Transmitter 2.5 kw, ERP 22 kw. Started April 1961.

Personnel: Hugo Romay Salvo, general manager; Pedro Mino, accountant-administrator; Angel Cocchi, director of program & production departments; Miguel Muses, sales manager; Jose Luis Soler, engineer, chief of technical department.

Hours of operation: 05:30 p.m.-01:00 a.m.

MONTEVIDEO—Televisora Larranaga S.A. Teledoce (Commercial), Enriqueta Compte y Rique 1276, Montevideo. Tel. 2 58 56. Ch. 12. Transmitter 3 kw, ERP 40 kw. Started May 1962.

Personnel: Horacio Scheck, gen. mgr.; Ruben Rodriguez, commercial manager; Mario Giampietro, chief engineer.

Hours of operation: 5:45 p.m.-12:00.

MONTEVIDEO—SODRE, Servicio Oficial de Difusion Radioelectrica (Govt., commercial), Street Colorado No. 2362. Ch. 5. Transmitter 5 kw, ERP 32.5 kw. Started April 1963.

Hours of operation: 6 a.m.-0:30.

PAYSANDU—Rio de los Pajaros TV Canal 3 de Paysandu (Commercial), Ch. 3. ERP 75 watts. Started June 1968.

Personnel: Arturo A. Davison & Irmgard Z. De Stepanian.

PUNTA DEL ESTE—Canal 11, Cantegrill Country Club, Punta del Este, Dept. de Maldonado. Ch. 11. ERP 1 kw. Started June 1974.

Personnel: Daniel Romay Salvo; Nelson Martinez, operations manager.

RIVERA—Tevediez Canal 10 (Commercial), Sala 9 de Galeria Legiani, Rivera. Tel. 3405. Ch. 10. Started May 1968.

Personnel: Ariel Pereira, Clodomiro De Artega & Juan I. Paiva.

ROCHA—Tele-Rocha (Commercial), O. de los Santos 105. Tel. 515. Montevideo office: Lorenzo Carnelli 1234. Tel. 49.36.66. Ch. 7.

Personnel: Matias Scherschener, general manager; Francisco Elices, chief engineer.

Hours of operation: 19:00-23:30.

ROSARIO—Rosario Television (Commercial), Rosario Dept., Colonia. Tel. 488. Montevideo office: Paraguay 2253, Montevideo. Tel. 2.45.91/3-20.08.05/6. Ch. 8. Started Sept. 1970.

Personnel: Braulio Airaldo, operations manager.

SALTO—Televisora Salto Grande Canal 8 (Commercial), Viera 1280, Dept. de Salto. Tel. 2468. Ch. 8. Started June 1970.

Personnel: Carlos A. Gelpi.

TACUAREMBO—Televisora Tacuarembó (Commercial), Street 18 de Julio, No. 244, Tacuarembó. Tel. (0632)2950. Ch. 7. Started June 1967.

Personnel: Luis S. Dini Boggia, owner.

Rates: Peak hour, 3,000; peak 30 sec., 26 (U.S. dollars).

Network: One.

Transmitter: One.

Repeater: One.

TREINTA Y TRES—CXB 33 Canal 11, Televisora Treinta y Tres (Commercial), Pablo Zufriategui 226, Dept. de Treinta y Tres. Tel. 35. Started April 30, 1967.

Personnel: Dora Castro de Ois & Basilio Saravia.

USSR

(625-line standards, System D)
Color: SECAM System

Sets in use: 70,000,000 black & white; 18,000,000 color.

Soviet Television (Govt.), Gostelradio, ul. Akademika Koroljova 12, Moscow. Main studio in Moscow, Soviet Central Television (C.T.), is part of gov't. committee in charge of radio & television which operates under the Council of Ministers. Regional studios are part of local communities of same nature. 115 television program studios are in operation. Local programs are transmitted in 45 languages. First Program of C.T. is transmitted from Moscow via 13 channels and is received by 161 cities through 48 studios relaying Moscow programming. Second Program is transmitted by Leningrad studios. All local studios originate programming; 27 have 2 program transmissions, the first available for local originations or programs from other studios, the second transmits First Program from C.T. exclusively. Third Program is available to the Leningrad & Tashkent studios. All TV centers have TV tape recording facilities. The local distribution system incorporates cable & microwave links, over 4,000 repeaters, 90 DSEs and 3,000 MDTV receiving systems. Began telecasting in color Oct. 1967.

Personnel of the State Committee of the USSR Council of Ministers for TV & Radio: A. N. Aksyonov, chairman; L. P. Kravtshenko, first deputy chairman; V. I. Popov, deputy chairman, programming; H. Z. Yushkiavtshus, deputy chairman, en-

gineering & development; A. P. Evstafyev, deputy chairman, external broadcasting; Y. V. Orlov, deputy chairman, home radio broadcasting; V. V. Lazutkin, director of international relations; B. G. Semyonov, deputy director, international relations.

Hours of operation: First Program, 13.6 hours daily; Second Program, 13.5 hours daily; Moscow Program, 4.5 hours daily; Educational Program, 4.5 hours daily.

C.T. has four programs: First Program transmitted on Ch. 1, Second Program on Ch. 3, Third Program on Ch. 8, Fourth Program on Ch. 11.

Repeaters: 4,000.

Satellite earth stations: 90 in operation.

Venezuela

(525-line standards, System M)
Color: NTSC System

Sets in use: 1,650,000 black & white; 60,000 color

Televisora del Estado Venezolano (Govt., non-commercial), Aptdo. 3979, Caracas. Tel. 54-54-36/9.

Personnel: Oscar Yanes, director general; Raul Omar Aveledo, director of production; Nestor Rodriguez Lamelas, technical director; Osvaldo Bazan, promotion manager.

Venevision (Commercial), Corporacion Venezolana de Television C.A., Apartado 6574, Caracas. Telex: 21379. Tel. 742444.

Personnel: Enrique Cusco, general manager; Eduardo Reyna, head of international relations; Raul Lopez Guiral, operations manager; Irwin Klein, film buyer.

Tele Trece (Commercial), Subsidiary of Venevision, Qta. ABCD, Conjunto Panarama, Av. La Salle, Colinas Los Caovos, Caracas. Tel. 78.24.44.

Personnel: Noel Montanez, general manager.

Radio Caracas Television (Commercial), Corporacion Radiofonica Venezolana C.A., Barceñas a Rio, Aptdo. 2057, Caracas. Tel. 41-89-71. Telex: CORAVEN 21221.

Personnel: William H. Phelps, president; Peter Bottome, vice president & general director; Marcel Granier H., vice president & general manager; Herman Perez Belisario, vice president & production director; Armando E. Guia, vice president & chief engineer; Luis Guillermo Gonzalez, vice president & production manager; William Casas, sales manager.

Hours of operation: 7 a.m.-1:30 a.m., daily.

Rates: Prime time 60 sec., 16,000; 30 sec., 8,000 (Bolivars).

Radio Valencia Television (Commercial), Valencia.

Personnel: Mauricio Gomez Leal, director general; S. Serrera, technical director.

Transmitters: 30.

Vietnam

(525-line standards, System M)

Sets in use: 500,000

Vietnam Television (Govt.), Ch. 9. Transmitter 25 kw, ERP 240 kw. TV tape recording facilities.

Note: Recent information not available.

Yemen Arab Republic

(625-line standards, System B)

SANAA—Station scheduled to begin Sept. 1975. Note: No additional information available.

People's Democratic Republic of Yemen

(625-line standards, System B)

Sets in use: 30,000

PORY-TV, People's Democratic Republic of Yemen Broadcasting & TV Service (Govt., commercial), Television House, Clock Tower Hill, Tawahi (P.O. Box 1264, Aden). Tel. Aden 2-3231; 2-3232. All transmitters carry common program. Arabic & English language. Simulcasting into Arabic began Sept. 11, 1966. TV tape recording facilities.

Ownership: Government of the People's Republic of Southern Yemen, Ministry of Culture & National Guidance.

Personnel: Mohammad Qassim Al-Grazzali, director general; Ali Aideros, general manager; Ameen Moqbel, sales manager; Mohammad Abdul Galil, program manager; Mohsen Yeslum, production manager; Hamed M. Ahmed, chief engineer; Abdull Rahman Bulgone, foreign relations dept. director.

Hours of operation: 6:30-11:00 p.m., local time.

Rates: Spot 60 sec., 12/500 (Dinars).

Transmitters: 5.

Note: Recent information not available.

Yugoslavia

(625-line standards, Systems B & G)
Color: PAL System

Sets in use: 3,620,074 black & white; 500,000 color.

Jugoslovenska Radio-Televizija, General Zdanova 28, Box 284, 11000 Belgrade. Tel. 433-691, 433-647, 433-718. Cable: Jurate, Belgrade. Telex: 11 469 yu jurate, 12 158 yu jurate, Belgrade. Jugoslovenska Radio-Televizija is the association of all Yugoslav radio & TV stations (listed below by member organization) & is responsible for coordinating the joint programs of the stations.

Personnel: J. Zorci, chairman of general assembly; R. Alaj, chairman of exec. board; M. Vukos, exec. secretary; V. Nikolic, secretary of general assembly; C. Stojkovski, chairman, radio program board; J. Komsic, chairman, television program board; M. Kijajic-Filipovic, secretary, television program board; R. Medan, chairman, technical board; J. Saramandic, secretary, technical board; C. Bobai, chairman, music program committee; Milorad Saranovic, chairman, legal committee; I. Isovci, chairman, financial committee.

Lepamabila Saye, chief engineer; Makola Makaya, Kangu Mvengo, Tomba Kashiba, engineers.
Broadcasts in 4 languages nationally, 79 locally.

Hours of operation: 17:00-24:00, Mon.-Fri.; 12:30-24:00, Sat.; 9:30-24:00, Sun.

KISANGANI—Tele-Zaire. Ch. K-9. ERP 2 x 12 kw.

LUBUMBASHI—Tele-Zaire. Ch. K-9. ERP 2 X 12 kw.

Network: One.

Transmitters: 36.

Repeaters: 8.

Satellite earth stations: 14.

Zambia

(625-line standards, System B)
Color: PAL System

Sets in use: 200,000 black & white; 60,000 color

LUSAKA—Television Zambia (Govt., commercial), P.O. Box 50015, Lusaka, Zambia. Tel. 219673 through 219680. Ch. E-7. Transmitter 20 kw (Lukaska), 1 kw (regional).

Personnel: H. K. Maunga, director general; S. Sishimba, director; E. C. Mupeso, chief engineer; C. B. Mando, controller, television; F. Mutubila, head of TV operations; F. Siliya, sound technician.

Rates: Peak hour, 10,584; peak 60 sec., 176.40; 45 sec., 146.40; 30 sec., 100.80; 15 sec., 70.80 (Zambian Kwacha).

Network: One.

Transmitters: 5.

Low power repeaters: 4.

Satellite earth station: One.

Zimbabwe

(625-line standards, System B)
Color: PAL System

Sets in use: 73,795 black & white; 13,945 color

Zimbabwe Broadcasting Corp. (Statutory Board) owns & operates all transmitters, Box HG 200, Highlands, Harare. Tel. 729561. Box 444, Bulwayo. Tel. 63471. Spot announcements, advertising features.

Personnel: T. Kangai, director general; Wendy Layzell, film buyer; Job Jonhera, head of television.

Rates: Peak hour, 6,730; peak 30 sec., 237 (Zimbabwe dollars).

Program: One.

Transmitters: 6.

Repeaters: 5.

Satellite earth station: Transmit/receive; one in operation.

HARARE—Ch. E-4. Transmitter 5 kw, ERP 20 kw. Started Nov. 15, 1960. Ch. E-5. Transmitter 1 kw, ERP 15 kw. TV tape recording facilities.

Hours of operation: 17:00-23:00, Mon.-Sat.; 13:00-23:00, Sun.

BULAWAYO—Ch. E-3. Transmitter 1 kw, ERP 3.5 kw. Started June 1961. TV tape recording facilities. Ch. E-6. Transmitter 1 kw, ERP 6 kw.

Personnel: G. Kapungu, chief technical officer; E. Moyo, station mgr.

Hours of operation: 17:00-23:00, Mon.-Sat.; 13:00-23:00, Sun.

CHARACTERISTICS OF TELEVISION SYSTEMS

(C.C.I.R. Report 308, Xth Plenary Assembly, Geneva, 1963)

Sys-tem	No. of lines	Ch. width MHz	Vision band-width MHz	Vision / sound separation MHz	Vesti-gial side-band MHz	Vision modula-tion	Sound modula-tion
A	405	5	3	-3.5	0.75	Pos.	AM
B	625	7	5	+5.5	0.75	Neg.	FM
C	625	7	5	+5.5	0.75	Pos.	AM
D	625	8	6	+6.5	0.75	Neg.	FM
E	819	14	10	± 11.15	2	Pos.	AM
F	819	7	5	+5.5	0.75	Pos.	AM
G	625	8	5	+5.5	0.75	Neg.	FM
H	625	8	5	+5.5	1.25	Neg.	FM
I	625	8	5.5	+6	1.25	Neg.	FM
K	625	8	6	+6.5	0.75	Neg.	FM
L	625	8	6	+6.5	1.25	Pos.	AM
M	525	6	4.2	+4.5	0.75	Neg.	FM
N	625	6	4.2	+4.5	0.75	Neg.	FM

Field frequency: System M, 60 cycles per second, all other systems 50 cycles per second.
Picture frequency: System M, 30 cycles per second, all other systems 25 cycles per second.
Line frequency: System A, 10.125 kHz, systems E and F, 20.475 kHz, system M, 15.75 kHz, all other systems, 15.625 kHz.

COMMUNICATIONS DAILY

THE ONLY DAILY NEWS SERVICE
FOR THE
TELECOMMUNICATIONS INDUSTRY
Call collect for more information—
202-872-9200

Published by Television Digest, Inc.

Color Television Systems in Use or Planned

Country	Color System	Country	Color System
Afghanistan	PAL	Lebanon	SECAM
Albania	SECAM	Liberia	PAL
Algeria	PAL	Libyan Arab Republic	SECAM
Angola	N.A.	Luxembourg	SECAM & PAL
Antigua	NTSC	Madagascar	SECAM
Arab Republic of Egypt	SECAM	Malaysia	PAL
Argentina	PAL	Maldives	PAL
Australia	PAL	Malta	PAL
Austria	PAL	Martinique	SECAM
Bahamas	NTSC	Mauritius	SECAM
Bahrain	PAL	Mexico	NTSC
Bangladesh	PAL	Monaco	SECAM & PAL
Barbados	NTSC	Mongolia	N.A.
Belgium	PAL	Morocco	SECAM
Benin	SECAM	Mozambique	PAL
Bermuda	NTSC	Nepal	PAL
Bolivia	NTSC	Netherlands	PAL
Bophuthatswana	PAL	Netherlands Antilles	NTSC
Brazil	PAL	New Caledonia	SECAM
British Virgin Islands	NTSC	New Zealand	PAL
Brunei	PAL	Nicaragua	NTSC
Bulgaria	SECAM	Niger	SECAM
Burma	N.A.	Nigeria	PAL
Burundi	SECAM	Norway	PAL
Canada	NTSC	Oman	PAL
Central African Republic	N.A.	Pakistan	PAL
Chad	N.A.	Panama	NTSC
Chile	NTSC	Paraguay	PAL
China	PAL	Peru	NTSC
Taiwan Province	NTSC	Philippines	NTSC
Colombia	NTSC	Poland	SECAM
Republic of the Congo	N.A.	Portugal	PAL
Costa Rica	NTSC	Qatar	PAL
Cuba	NTSC	Reunion	SECAM
Cyprus	SECAM	Romania	SECAM
Czechoslovakia	SECAM III	St. Kitts	NTSC
Denmark	PAL	St. Pierre & Miquelon	N.A.
Djibouti	SECAM	Samoa (American)	NTSC
Dominican Republic	NTSC	Saudi Arabia	SECAM & PAL
Ecuador	NTSC	Senegal	SECAM
El Salvador	NTSC	Seychelles	PAL
Equatorial Guinea	N.A.	Sierra Leone	PAL (Plans)
Ethiopia	PAL	Singapore	PAL
Finland	PAL	South Africa	PAL
France	SECAM	South West Africa	PAL
French Guiana	SECAM	Spain	PAL
French Polynesia	SECAM	Sri Lanka	PAL
Gabon	SECAM	Sudan	N.A.
German Democratic Republic	SECAM III	Surinam	NTSC
Federal Republic of Germany	PAL	Swaziland	PAL
Ghana	PAL	Sweden	PAL
Gibraltar	PAL	Switzerland	PAL
Greece	SECAM	Syria	SECAM
Guadeloupe	SECAM	Tanzania	PAL
Guatemala	NTSC	Thailand	PAL
Guinea	SECAM	Togo	SECAM
Haiti	SECAM	Trinidad & Tobago	NTSC
Honduras	NTSC	Tunisia	SECAM & PAL
Hong Kong	PAL	Turkey	PAL
Hungary	SECAM	Uganda	PAL
Iceland	PAL	United Arab Emirates	PAL
India	PAL	United Kingdom	PAL
Indonesia	PAL	United States	NTSC
Iran	SECAM	Upper Volta	N.A.
Iraq	SECAM	Uruguay	PAL
Ireland	PAL	USSR	SECAM
Israel	PAL	Venezuela	NTSC
Italy	PAL	Vietnam	N.A.
Ivory Coast	SECAM	Yemen Arab Republic	N.A.
Jamaica	NTSC	People's Democratic Republic of Yemen	N.A.
Japan	NTSC	Yugoslavia	PAL
Jordan	PAL	Zaire Republic	SECAM
Kampuchea	N.A.	Zambia	PAL
Kenya	PAL	Zimbabwe	PAL
Korea	NTSC		
People's Democratic Republic of Korea	N.A.		
Kuwait	PAL		

Television Systems of the United Kingdom and IBA Commercial Program Contractors

BRITISH BROADCASTING CORP.—Broadcasting House, London W1A 1AA. Telephone: 01-580-4468. Telex: 265781 BBC HQ G. Telegrams & Cables: Broadcasts, London. Correspondence: BBC, London W1A 1AA. Television Centre, Wood Lane, London W12 7RJ. Telephone: 01-743-8000. Telex: 265781 BBC HQ G. Telegrams & Cables: Telecasts, London. Operates 735 TV transmitters.

Board of Governors of BBC: Marmaduke Hussey, chairman, Lord Barnett, vice chairman; Watson Peat, national governor for Scotland; Alwyn Roberts, national governor for Wales; James Kincaid, national governor for Northern Ireland; Sir Curtis Keeble; Joycelyn Barrow; the Earl of Harewood; Malcolm McAlpine; Lady Parkes; Daphne Park; Sir John Boyd.

Board of Management: Alasdair Milne, director general; Michael Checkland, deputy director general; Alan Protheroe, asst. dir. general; William F. Cotton, managing dir., television; Brian Wenham, managing dir., radio; John Tusa, managing dir., external services; Frank Fitzpatrick, dir. of finance; Bryce McCrerrick, dir. of engineering; Christopher Martin, dir., personnel; Geraint Stanley Jones, dir., public affairs; Michael I. Grade, dir., programs, television; David Hatch, dir., programs, radio; Patricia Hodgson, secy.

Television: William F. Cotton, managing dir.; Michael I. Grade, dir. of programs & controller, BBC 1; Graeme McDonald, dir. of programs & controller, BBC 2; D. P. Thomas, controller, resource development & engineering; R. G. Johnson, controller, personnel; Richard Bates, chief accountant; R. Neil, editor, TV news; P. Pagnamenta, head of current affairs programs.

Radio: Brian Wenham, managing dir.; David Hatch, dir., programs; John Wilson, editor, news & current affairs; F. J. McGahern, chief accountant; Larry Hodgson, editor, radio news.

External Broadcasting: PO Box 76, Bush House, Strand, London WC2B 4PH. Telephone: 01-240-3456. Telex: 265781 BBC HQ G. Telegrams & Cables: Broadbrit, London. John Tusa, managing dir.; Christopher H. R. Bell, deputy managing dir.; Mark Dodd, controller, overseas services; Peter Udell, controller, European services; A. Goldfinch, controller, administration; John Corbett, chief engineer; Terry Heron, editor, external services news; Dr. Graham L. Mytton, head of international bcstg. & audience research.

Finance: Frank Fitzpatrick, dir.

Public Affairs & Regions: Geraint Stanley Jones, dir., public affairs; David Barlow, controller, public affairs; Alan Hart, controller, international relations; Patrick Chalmers, controller, Scotland; Gareth Price, controller, Wales; James Hawthorne, controller, Northern Ireland; S. M. Innes, controller, educational bcstg. M. Alder, controller, English regions; Heads of network production centers: East & Southeast, Keith

Clements; Northeast, William Greaves; Midlands, David Waine; South & Southwest, John Prescott Thomas; Northwest, Hugh Williams.

Personnel: C. G. Martin, dir., personnel.

Information: M. J. Bunce, controller, information services; P. C. Rosier, head of information div.

Engineering: Bryce McCrerrick, dir.; C. P. Sandbank, deputy dir.; C. W. Denny, asst. dir.; B. Gallon, chief engineer, transmission; D. P. Leggatt, chief engineer, external relations; G. M. S. Pagan, chief engineer, regions; Martin Diamond, chief accountant.

BBC Enterprises Ltd.: Woodlands, 80 Wood Lane, London W12 OTT. Telephones: 01-743-5588; 01-576-0202. Telex: 934678 BBC ENT.G.; 265781 BBC ENT.G. Telegrams & Cables: Telecentre London. Michael Checkland, chmn.; James Arnold-Baker, chief exec.; Bryon Parkin, deputy chief exec.; J. F. Keeble, dir. of business administration; R. Gibbs, sales dir.; R. H. Stiles, head of overseas sales; J. A. Hawkins, sales mgr., film & video library.

Corporate News Services: Tony Crab, controller; Christopher Capron, head of Parliamentary broadcasting.

Personnel: Christopher Martin, dir.; Roger Chase, deputy dir.

BBC U.S. Offices: New York, NY 10111—630 Fifth Ave. Phone: 212-581-7100. Telex: 620150 BBC U1. Cables: Broadcasts, New York City. Washington, DC 20036—BBC News, CBS Bldg., 2030 M St. NW. Phone: 202-223-2050. Peter Woon, Head, BBC North America TV operations; Martin Bell, chief television correspondent (Washington); Brian Barron, television correspondent (Washington); J. Cox, radio correspondent (New York); David McNeil, radio correspondent (Washington).

INDEPENDENT BROADCASTING AUTHORITY—70 Brompton Road, London, SW3 1EY. Telephone: 01-584-7011. Telex: 24345. The Authority was created by Parliament in 1954 as Independent Television Authority to provide a comprehensive television service additional to that of BBC. In 1972, it was renamed the Independent Broadcasting Authority and its functions were extended to provide an Independent Local Radio service.

The Authority selects and appoints the program companies; supervises programs provided by the contractors and their scheduling; controls the advertising; builds, owns & operates the transmitting stations. Fifteen companies provide programs in fourteen independent television regions of the United Kingdom (2 companies share the contract for London). As part of its review of the ITV system, the Authority, in Dec. 1980, offered a contract to broadcast a new national breakfast-time television service, which started in May 1983, to TV-AM. In addition, changes were made to some ITV companies. Currently, 44 Independent Local Radio con-

tractors provide program services. Both services are financed mainly by the sale of advertising time.

Members of the Authority: Lord Thomson of Monifieth, chairman; G. R. Peregrine; Mrs. Y. Conolly; J. R. Purvis; Professor A. Cullen; Mrs. P. Ridley; M. H. Caine; Mrs. J. McIvor; R. A. Grantham; G. Russell.

Permanent Staff: J. Whitney, director general; Lady Littler, deputy director general; K. W. Blyth, chief assistant to the director general; David Glencross, director of television; C. Mulholland, deputy director of television; J. B. Thompson, director of radio; P. A. C. Baldwin, deputy director of radio; J. V. C. Butcher, head of radio finance; E. Riddell, radio program officer; Dr. John Forrest, director of engineering; C. P. Daubney, head of engineering information service; Barbara Hosking, controller of information services; J. Guingry, deputy controller of information services; M. Melaniphy, head of publications and publicity; B. Rook, secy.; H. Theobalds, controller of advertising; Dr. R. Moss, head of educational program services; Rev. E. M. Shegog, religious bcstg. officer; Dr. R. Towler, head of research.

ANGLIA TELEVISION LTD.—Anglia House, Norwich, NR1 3JG. Phone: 0603-615151. Telex: 97424. London Office: Brook House, 113 Park Lane, London W1Y 4DX. Phone: 01-408-2288. Telex: 25353. Northern Sales Office: MacIntosh House, Shambles Square, Manchester M4 3AF. Phone: 061-833-0688. Programs all week over Eastern England. Main UHF transmitters: Tacolneston, Sudbury, Sandy Heath. Regional news centers: Essex, 64-68 New London Rd., Chelmsford CM2 0YU. Phone: 0245-357676. Bedfordshire, 16 Park St., Luton LU1 2DP. Phone: 0582-29666. Cambridgeshire, 28 The Broadway, Peterborough PE1 1RS. Phone: 0733-46677. Northamptonshire, 77B Abington St., Northampton NN1 2DF. Phone: 0604-24343.

Directors: Lord Buxton, chairman; D. S. McCall, chief executive, Anglia Television Group Ltd.; P. W. Gibbins, deputy chairman; P. C. Garner, program controller; M. Hughes, general manager; Mrs. J. Nutting; P. G. Sharman; D. Putnam; T. P. Wootton, sales director.

Executives: I. Bailey, religious adviser; Mrs. J. Bailey, public relations officer; A. T. C. Barnett, chief engineer; V. B. H. Birtles, group press officer; H. S. Brooker, head of presentation; J. Bunyan, production controller; D. Dawson, head of stills; K. Elphick, deputy program & program planning controller; C. Ewing, asst. program controller; D. S. Little, program business manager; P. Meier, personnel controller; G. M. Rae, group financial controller & company secretary; J. Rosenberg, head of drama; P. Stibbons, education officer; P. J. Waldron, station engineer; M. Wall, sales controller; S. West, promotions manager; H. J. A. Wilson, head of news & asst. program controller.

International Television Enterprises Ltd.: T. Buxton, chief executive; A. MacBean, sales manager.

Survival Anglia Ltd. (Natural History Unit): Lord Buxton, executive director; M. Hay, general manager.

BORDER TELEVISION LTD.—Television Centre, Carlisle Cumbria CA1 3NT. Phone: 0228-25101. London Office: 33 Margaret St., London W1N 7LA. Phone: 01-637-4363. Programs all week in Borders and Isle of Man areas. Main UHF transmitters: Caldbeck, Selkirk.

Directors: The Earl of Lansdale, chairman; James Graham, managing dir.; M. E. Burkett; J. I. M. Smail; J. C. Clucas; Dr. June Paterson-Brown; T. G. Glover, sales dir.; D. W. Trimble; H. J. Brewis; Melvyn Bragg; John R. Wills; Peter Brownlow, finance director & secy.

Executives: James Graham, managing dir.; Peter Brownlow, company secretary; T. G. Glover, sales dir.; E. Hadwin, asst. controller of programs (planning); Cliff Walker, operations manager; L. Howell, news editor; Paul Corley, program controller; R. Dale, head of engineering.

CENTRAL INDEPENDENT TELEVISION PLC—Central House, Broad St., Birmingham B1 2JP (West Midlands). Phone: 021-643-9898. East Midlands Television Centre, Nottingham NG7 2NA (East Midlands). Phone: 0602-863322. 46 Charlotte St., London W1P 1LX. Phone: 01-637-4602. Zenith Productions Ltd.: 8 Great Titchfield St., London W1. Phone: 01-637-7941. 35/38 Portman Square, London W 1. Phone: 01-486-6688. Programs all week over the Midlands.

Directors: David Justham, chmn.; Robert Phillis, managing dir.; Cliff Baty, financial dir.; Andy Allan, dir. of programs; Dick Emery, dir. of sales; Sir Richard Bailey, chmn.; West, John Maddocks, chmn.; East; Charles Denton; John Jackson; Howard Perlin; I. R. Maxwell; Jean Parker; Sir Leo Pliatzky; Murray Thomson; Colin Campbell, company secretary & legal officer.

Executives: Alan Pankhurst, dir. of personnel & industrial relations; Peter Gardner, dir. of operations; Marshall Stewart, dir. of public affairs; Philip Jones, director, international sales & marketing; Gerald Harris, commercial director; Gerry Kaye, chief engineer; Tony Salmon, head of information services; Richard Creasey, controller of features; Ted Childs, controller of drama; Jon Scofield, controller, music & entertainment; Lewis Rudd, controller of young people's programs; Robert Southgate, controller of news & current affairs; Billy Wright, controller of sport; Philip Gilbert, controller of program services; Philip Grosset, controller, education & religion; John Terry, controller of program planning & presentation; Keith Smith, controller of public affairs; David Davidovitz, studio controller, West; Peter Pearson, studio controller, East; Laurie Upshon, editor, central

British IBA Contractors

news, West; Chris Robertson, editor, central news, East; Gary Newbon, head of sport, West; Michael Taylor, head of company promotion; Reg Harcourt, head of political affairs; John Palmer, chief press & publicity officer, West; Stafford Hildred, chief press & publicity officer, East.

CHANNEL TELEVISION—The Television Centre, Rouge Bouillon, St. Helier, Jersey, Channel Islands. Phone: 0534-73999. St. Georges Place, St. Peter Port, Guernsey. Phone: 0481-23451. Programs all week for the Channel Islands. Main UHF transmitter: Fremont Point.

Directors: J. R. Riley, chairman; K. A. Killip, managing director; G. R. Dorey; Harold Fielding; J. P. Henwood; M. Kay-Mouat; M. J. Le Cocq; D. J. Le Marquand; J. C. Rowe.

Executives: K. A. Killip, managing dir.; John P. Henwood, deputy managing director & program controller; M. J. Le Cocq, director of sales & marketing; Rosemary Tollow, company secy.; S. Guillard, editor, Channel TV Times; A. Hearne, technical controller; E. MacGregor, group financial controller.

GRAMPIAN TELEVISION PLC—Queen's Cross, Aberdeen AB9 2XJ. Phone: 0224-646464. London Office: 29 Glasshouse St., London W1R 5R9. Phone: 01-439-3141. Provides programs all week in North Scotland. Main UHF transmitters: Durris, Rosemarkie, Knockmore, Rumster Forest, Angus, Keelylang Hill (Orkney), Bressay (Shetland), Eitshal (Lewis).

Directors: I. M. Tennant, chmn.; Calum A. MacLeod, deputy chmn.; Alex Mair, chief exec.; Robert L. Christie; Lord Forbes; Fiona J. Lyall; Angus S. MacDonald; J. E. Neil Paterson; Sir George Sharp; D. H. Waters; Neil R. Welling; Douglas F. Hardie.

Executives: Alastair Beaton, program planning & presentation; Edward Brocklebank, head of news & current affairs; Sydney Clark, administration executive; Robert L. Christie, operations mgr.; Graham Good, financial controller; Eric Johnstone, production services exec.; Christopher Kidd, sales controller; Michael J. McLintock, publicity & promotion exec.; Alec Ramsay, chief engineer; John Stacey, sales administration manager; Michael Stubbings, facilities exec.; Donald H. Waters, company secy.; Neil R. Welling, sales & marketing director.

GRANADA TELEVISION LTD.—Granada Television Centre, Manchester M60 9EA. Phone: 061-832-7211. London Office: 36 Golden Square, London W1R 4AH. Phone: 01-734-8080. Programs all week over Lancashire, Cheshire & parts of other counties. Main UHF transmitter: Winter Hill.

Directors: Sir Denis Forman, chairman; Alex Bernstein, deputy chairman; David Plowright, managing director; Harry Coe, financial director; Lord Evans of Cloughton; Barrie Heads, managing director, Granada International; Donald Harker, director of public affairs; Bill Lloyd, general manager; Nick Phillips, sales director; Andrew Quinn, managing director, Granada Cable & Satellite; Mike Scott, program controller; Simon Towneley; Joyce Woollier, director, program services.

Program Committee: Brian Armstrong, David Boulton, Rod Caird, Michael Cox, Ray Fitzwalter, John Hamp, Stephen Leahy, Steve Morrison, Bill Podmore, Jack Smith, Leslie Woodhead.

Officers: Stuart Avison, head of design & location services; David Black, head of presentation; Barbara Blyth, head of music; Tony Brill, deputy general manager; Jules Burns, mgr., program services; Richard Ellis, chief engineer; Norman Frisby, chief press officer; Alan Gilbert, chief accountant; Gerald Hagan, head of scripts; David Highet, manager, Liverpool Studio Centre; Doreen Jones, head of casting; Alastair Mutch, company secretary; Don Raw, head of technical operations; Jo Rigby, head of program planning; Ian Ritchie, head of studio & lightweight operations; Ray Sale, regional sales mgr.; John Williams, head of film; Ewart Wooldridge, head of personnel.

HTV LIMITED—The Television Centre, Cardiff, CF1 9XL. Phone: 0222-590590. The Television Centre, Culverhouse Cross, Cardiff CF5 6XJ. Phone: 0222-590590. The Television Centre, Bristol BS4 3HG. Phone: 0272-778366. Offices: 99 Baker St., London W1M 2AJ. Phone: 01-486-4311. Programs all week for Wales & West of England. Main UHF transmitters: Moel-y-Parc, Preseley, Blaen Plwyf, Wenvoe, Mendip, Llanddona, Carmel.

Directors: G. E. McWatters, chmn.; I. E. Symonds, deputy chmn.; R. W. Wordley, managing dir.; P. S. B. F. Dromgoole, asst. managing dir.; T. Knowles, asst. managing dir.; C. D. Romaine, sales dir.; M. R. Towers, dir. of operations; H. H. Davies, dir. of programs, Wales; R. S. Evans, dir. of programs, west of England; C. R. M. Atkinson; W. G. Beloe; Mrs. R. W. Buchanan; T. G. R. Davies; A. R. Edwards; T. R. Edwards; Sir Geraint L. Evans; R. A. Garrett; Mrs. M. Gwynn Jones; Lady M. M. Morrison; E. L. Thomas; Lord Oaksey; J. Davies; G. O. Phillips; Sir Melvyn Rosser; T. A. P. Walker.

Officers: G. S. Tovey, company secy.; R. J. Simmons, head of press & public relations, HTV West; D. W. Meredith, head of press & public relations, HTV Wales; A. J. Burton, chief accountant; T. P. George, technical controller.

LWT (LONDON WEEKEND TV)—Offices: South Bank Television Centre, London SE1 9LT. Phone: 01-261-3434. Outside broadcast base: Units 1 & 2, Minerva Industrial Estate, Minerva Rd., London NW 10. Phone: 01-961-3131. Regional sales office: 6th Floor, Adamson House, Shambles Square, Manchester M3 1RE. Phone: 061-834-6718. Programs weekends over London area. Main UHF transmitter: Crystal Palace.

Directors: Brian Tesler, chairman & managing dir.; John Birt, dir. of programs; Vic Gardiner, general manager; Peter McNally, group finance dir.; Peter Cazaly, dir. of production; Ron Miller, sales director; Christopher Bland; Heather Brigstocke; Roland Freeman; Roger Harrison; David Montagu; Jeremy Potter; Robin Scott.

Executives: Linda Agran, deputy controller of drama; Rod Allen, controller of development; Roger Appleton, dir. of engineering; Bernard Bennett, controller of research; Alan Boyd, controller of entertainment; Melvyn Bragg, head of arts; Warren Breach, controller of program planning, presentation & promotion; John Bromley, controller of sport; Ken Burley, head of publicity; Peter Coppock, head of press relations; Barry Cox, controller of features & current affairs; David Cox, head of current affairs; John Donovan, group chief accountant; Richard Drewett, head of specials—entertainment; Nick Elliott, controller of

drama & arts; Alan Evans, controller of production planning & schedules; Philip France, marketing mgr.; Colin Freeman, controller of program resources & finance; Brian Harris, controller of production finance; Suzanne Hatley, head of program research; Robert Healy, controller of studio production; Derek Hemment, sales mgr.; Jane Hewland, head of features; David Hobbs, public relations manager; Skip Humphries, head of music services; Paul Kelly, head of planning & installation; Stuart McConachie, deputy controller of sport; Diana Parry, head of casting; Craig Pearman, controller of sales; Sydney Perry, dir. of program organization; Marcus Rowlin, head of light entertainment; Les Plawth, controller of production engineering; Clifford Shirley, chief accountant; Judith Thomas, secy. & controller of legal services; Christopher Turner, head of financial planning; Roy Van Gelder, dir. of staff relations; Alan Woolfson, controller of production services.

SCOTTISH TELEVISION PLC—Cowcaddens, Glasgow G2 3PR. Phone: 041-332-9999. The Gateway, Edinburgh EH7 4AH. Phone: 031-557-4554. London office: 7 Adelaide St., London WC2. Phone: 01-836-1500. Programs all week for Central Scotland. Main UHF transmitters: Black Hill, Torosay (Craignure), Craigkelly and Darvel.

Directors: Sir Campbell Fraser, chmn.; William Brown, deputy chmn. & managing dir.; Alan Chilton, dir. of sales & mktg.; Ferdi Coia, dir. of facilities; Hugh W. Henry; Angus J. MacDonald, dir. of programs; Sir Kenneth Alexander; Gavin Boyd; Robin D. Buchanan-Smith; Dorothy Dunnett; Charles A. Fraser; Gavin Laird; Alan L. Montgomery, dir. of finance.

Executives: John Loch, controller of public relations; Shaun Clamp, controller of engineering; Colin S. Waters, personnel & industrial relations; R. McPherson, asst. controller of programs, education & religion; Don Kinloch, company secy. & finance controller.

Officers: Peter Alexander, head of design; Ken Blackie, head of program development; Arthur Blake, musical dir.; John Dunlop, chief engineer; Brian Durkin, head of network coordination; Russell Galbraith, asst. controller of programs, news & current affairs; Douglas Hall, industrial relations manager; Rev. Dr. Nelson Gray, assistant head of religion; Les Hatton, publicity & promotions mgr.; Robert Love, head of drama; Brian MacLaurin, head of information; Sean Magee, asst. controller of facilities; Ian McDonald, technical services mgr.; Liz Moriarty, head of program services; John Paton, recruitment & training manager; Michael Paterson, assistant head of education; David Scott, head of news; Cameron Slater, program schedule planner; Geoff Smith, administration mgr.; Michael Trotter, head of program sales.

THAMES TELEVISION PLC—Offices: Thames Television House, 306-316 Euston Rd., London NW1 3BB. Phone: 01-387-9494. Teddington Lock, Teddington Middlesex TW11 9NT. Phone: 01-977-3252. Regional sales: Norfolk House, Smallbrook Queensway, Birmingham B5 4LJ. Phone: 021-643-9151. Mobile division: Twickenham Rd., Hanworth, Middlesex. Phone: 01-898-0011. Programs weekdays over London area. Main UHF transmitter: Crystal Palace.

Directors: H. S. L. Dundas, chmn.; Sir John Read, deputy chmn.; Richard Dunn, managing dir.; Mary Baker; Lord

Brabourne; John T. Davey; Ronald Denny; David Elstein, dir. of programs; Peter Hayman; Derek Hunt, dir. of finance; Ben Marr, company secy. & dir. of personnel; Harold Morgue; Jonathan Shier, dir. of sales & marketing; Sir Ian Trehown; Colin Wills.

Executives: Roy Addison, dir., press & publicity; Ronald Allison, dir. of corporate affairs; Fred Atkinson, dir. of production; Derek Baker, asst. company secy.; Bob Burrows, controller, sport & outside broadcasts; Paul Cheffins, controller, sales administration; James Corsan, controller, program administration; David Cottrell, technical controller, Euston; Mike Coxill, technical controller, Hanworth; Peter Fiske, head of personnel; Catherine Freeman, controller of features; James Gilbert, head of comedy programs; Bruce Goddard, head of presentation; John Hambley, chief exec., Cosgrove Hall & Euston Films; Mike Harvey, controller, press & publicity; Alan Horrox, controller of children's & education dept.; Ian Howard, controller of contracts; John White Jones, production dir., Teddington; Philip Jones, controller, light entertainment; Peter Kew, head of central planning; Max Lawson, asst. dir. of finance; Bob Louis, asst. controller, light entertainment; Geoffrey Lugg, head of program liaison; Pat Mahoney, head of purchased programs; David Mansfield, controller, marketing; Ian Martin, head of documentaries; Jim McDonald, technical controller, Teddington; Ewart Needham, head of film; A. C. Parkinson, controller, corporate services; Mike Phillips, managing dir. Thames Television International; Tim Riordan, controller, program planning & presentation; Barrie Sales, controller, news, current affairs & documentaries; Brian G. Scott, chief engineer; Lloyd Shirley, controller of drama; Mark Stephens, dir. of industrial relations; Douglas Thornes, controller, sales research & development; Brian Walcroft, asst. controller, drama.

TSW—TELEVISION SOUTH WEST LTD.—Derry's Cross, Plymouth PL1 2SP. Phone: 0752-663322. London office: 8th floor, Bowater House, Knightsbridge, London SW1X 7NN. Phone: 01-589-9755. Bristol office: The Colston Centre, Colston St., Bristol BS1 4UX. Phone: 0272-21131. Barnstaple office: 95 High St., Barnstaple EX31 1HR. Phone: 0271-76256. Bridport office: 15 South St., Bridport DT6 3NR. Phone: 0308-25922. Programs all week for southwest England. Main UHF transmitters: Caradon Hill, Stockland Hill, Redruth, Beacon Hill & Huntshaw Cross.

Directors: Sir Brian Bailey, chmn.; Sir John Colfox, vice chmn.; Harry Turner, managing dir.; Michael Reinhold, dir. of programs; John Roberts, financial director; Fred Hain; Douglas Hale; The Earl of Iddeleigh; David Johnstone; Gareth Keene; John Peters; Norman Thompson; Bernard Webster; Ron Coomber; Keith Sykes; Pauline Shaker, dir. of sales; David Jenkin, dir. of engineering; Patricia Cookson, gen. manager & company secy.

Executives: Sir Brian Bailey, chmn.; Harry Turner, managing dir.; Michael Reinhold, dir. of programs; John Roberts, financial director; Patricia Cookson, company secy.; Pauline Shaker, dir. of sales; David Atkins, head of news & current affairs; David Sunderland, head of presentation & publicity; David Jenkin, dir. of engineering; John Bartlett, head of religious programs; Paul Stewart Laing, head of features; Wendy Bowes, head of office services; Michael Boddy, chief accountant; Eric Kennaugh, industrial relations & training mgr.; Tom

Goodison, head of education; Martin Bowley, new business development mgr.; Derek Prosser, Bristol regional sales manager; Elizabeth Mahoney, head of program planning; Martin Morrall, press & publicity manager; Richard Griffiths, head of contracts.

TV-am LTD.—Breakfast Television Centre, Hawley Crescent, London NW1 8EF. Phone: 01-267-4300. Telex: 296592.

Directors: Timothy Aitken, chairman; Bruce Gynnell, managing dir. & dir. of programs; Adrian Moore, dir. of administration; Tony Vickers, sales dir.

TYNE TEES TELEVISION LTD.—The Television Centre, City Rd., Newcastle-on-Tyne NE1 2AL. Phone: 091-2610181. Telex: 53279. London office: 15 Bloomsbury Square, London WC1A 2LJ. Phone: 01-405-8474. Programs all week for North East England. Main UHF transmitters: Pontop Pike, Bilsdale, Chatton.

Directors: Sir Ralph Carr-Ellison, chairman; R. H. Dickinson, deputy chmn.; D. W. Reay, managing dir.; C. W. Stoddart, gen. mgr.; A. J. Worfors, dir. of programs; D. S. Hellewell, dir. of finance & company secy.; R. Eagle, sales dir.; Professor L. W. Martin; Paul D. Nicholson; Viscount Ridley; H. Dennis Stevenson; G. E. Ward Thomas; J. N. Wilkinson; G. Oliver Worsley; Diana Eccles.

Executives: Chris Stoddart, gen. mgr.; Andrea Worfors, dir. of programs; Michael Partington, head of current affairs; Clive Page, head of news & sport; R. Maxwell Deas, head of religious programs; Brian Lavelle, technical controller; Laurie Taylor, chief

press officer; Peter Moth, controller of public affairs; A. D. Sanford, chief exec., international sales.

ULSTER TELEVISION PLC—Havelock House, Ormeau Road, Belfast BT7 1EB. Phone: 0232-228122. London office: 6 York St., London W1H 1FA. Phone: 01-486-5211. Programs all week for Northern Ireland. Main UHF transmitters: Brougher Mountain, Divis, Limavady.

Directors: R. B. Henderson, chmn.; J. D. Smyth, managing dir.; H. R. C. Catherwood; Capt. O. W. J. Henderson; Anne McCollum; Viscount Dunluce; J. B. McGuckian, deputy chmn.; Betty MacQuitty; R. E. Benner; G. C. Hutchinson; J. A. Creagh, asst. managing dir.; J. B. Waddell, program controller; P. Battle, sales dir.

Executives: J. D. Smyth, managing dir.; K. F. Hamilton, sales mgr. (Northern Ireland); J. A. Creagh, asst. managing dir.; J. McCann, financial controller/company secy.; J. B. Waddell, program controller; E. Caves, chief engineer; N. J. McCafferty, program planning & presentation mgr.; J. O'Connor, controller of technical operations; P. Battle, sales dir.

YORKSHIRE TELEVISION LTD.—The Television Centre, Leeds LS3 1JS. Phone: 0532-438283. Telex: 557232. London Office: Television House, 32 Bedford Row, London WC1R 4HE. Phone: 01-242-1666. Regional offices: Charter Square, Sheffield S1 4HS. Phone: 0742-23262. 185 Ferenesway, Hull HU1 3PH. Phone: 0482-24488. 2 Saltergate, Lincoln LN2 1DH. Phone: 0522-30738. 8 Bull Ring Lane, Grimsby, South Humberside DN31 1DY. Phone: 0472-57026. 1 Queen St., Ripon HG4 1E.

Phone: 0765-701551. Programs all week for Yorkshire, Humberside & Lincolnshire areas. Main UHF transmitters: Emley Moor, Belmont.

Directors: Sir Derek Palmer, chmn.; James G. Lee, deputy chmn.; Paul L. Fox, managing dir.; A. C. N. Preston, deputy managing dir.; J. Fairley, dir. of programs; G. J. Allan Hardy, commercial dir.; Clive W. Leach, dir. of mktg. & sales; George Brotherton-Ratcliffe; F. S. K. Baron; Phoebe M. David; Stephen H. Hall; Sir Gordon Linacre; N. G. W. Playne; Bob Ramsey; A. Whitaker; E. W. Wright, gen. manager.

Executives: David Cunliffe, controller of drama; B. F. J. Harris, gen. mgr., business affairs; Vernon Lawrence, controller of entertainment; D. Stevenson, controller, UK regional sales; Geoff Brownlee, controller, corporate affairs; R. I. Bairstow, head of program planning; Kenneth R. Bellini, head of program purchasing; N. Bramson, head of presentation & promotions; F. W. Cieslik, contracts mgr.; R. J. Coyle, company secy.; M. E. Crossley, head of press & public relations; D. M. Dallas, head of science & features; A. M. Drury, head of casting; D. Bould, deputy commercial dir.; G. Ironside, head of local programs & sport; C. Jelley, head of education & children's programs; Miss S. A. Mason, head of publications & merchandising; K. A. Morgan, head of music; J. Q. Rogers, chief engineer; W. P. Rogers, head of production operations; Mrs. S. E. Ryle, head of publicity; P. H. Smale, head of technical operations; J. B. Smith, head of program administration; M. Thornhill, head of staff relations; John Willis, head of documentaries & current affairs.

INDEPENDENT TELEVISION NEWS LTD.—ITN House, 48 Wells St., London W1P 4DE. Phone: 01-637-2424. Owned by the 15 independent program companies.

Directors: Paul Fox, chairman; Sir Alastair Burnet; Richard Dunn; Paul Fox; James Gatward; Alex Mair; Daniel Moloney, dir. of business affairs; Brian Tesler; Robert Phillips; Paul Mathews, deputy chief exec.; David Nicholas, editor & chief executive; Ronald Wordley.

Senior Executives: Michael Batchelor, deputy general manager; Michael Morris, managing editor; Derek Murray & Stewart Purvis, deputy editors; Norman Rees, chief assistant editor; Derek Walker, staff controller; Peter Ward, dir. of engineering; Derek Taylor, head of operations; James Lancaster, head of production; Hugh Whitcomb, general manager; Dave Clark, purchasing manager; Jim Green, head of news information; Nigel Hancock, senior news editor; Geraldine Sharpe-Newton, head of public relations; Sue Tinson, senior editor, News at Ten & special programs; Doug Wilkins, operations planning manager; Ken Rees & Edward Stourton, Washington correspondents.

INDEPENDENT TELEVISION COMPANIES ASSOCIATION LTD.—Knighton House, 52-56 Mortimer St., London W1N 8AN. Phone: 01-636-6866. Telex: 262988. Trade association which acts on behalf of all program companies on certain matters of common interest. David Plowright, chmn.; David Shaw, gen. secy.; I. Stolliday, secretary.

National Sales Representatives of TV Stations

Including U.S., Canadian and Foreign-Language and Overseas Station Representatives.
With List of Stations Represented as of September 1986.

Canadian Sales Reps — see page C-8;
Foreign-Language and Overseas Station Representatives — see page C-10

ABC-TV NETWORK SALES

LOS ANGELES: 2020 Ave. of the Stars, Los Angeles, CA 90067. Phone: 213-557-7049. Douglas E. Streff, v.p. & western div. sales mgr.

CHICAGO: 190 N. State St., Chicago, IL 60606. Phone: 312-263-0800. John Grace, v.p. & central div. sales mgr.

DETROIT: 28 W. Adams St., Detroit, MI 48226. Phone: 313-963-8321. Richard Wozniak, v.p. & Detroit div. sales mgr.

BLAIR TELEVISION

(A Division of John Blair & Company, Jack W. Fritz, pres.)

NEW YORK: 1290 Ave. of the Americas, New York, NY 10104. Phone: 212-603-5000. TWX: 710-581-4351.

Harry B. Smart, chmn. & chief exec. officer; Walter A. Schwartz, pres. & chief operating officer; Patrick J. Devlin, exec. v.p./dir. of sales operations; James R. Kelly, senior v.p./dir. of client services; William E. Breda Jr., sr. v.p./dir. of client services; Floyd J. Gellini, sr. v.p./dir. of regional sales; Kenneth P. Donnellon, v.p., marketing & communication; Sanford S. Ackerman, sr. v.p./dir. of finance, planning & administration; John B. Poor Jr., sr. v.p./dir. of support services; Steven A. Murphy, v.p./dir. of sales planning & analysis; Robert A. Epstein, v.p./dir. of market development; Mayer R. Levinton, v.p./dir. of programming; George G. Dallas, v.p./dir. of data systems; Alan Picozzi, v.p./dir. of sales research.

ABC Division:

Timothy M. McAuliff, division v.p.; Dennis McGlone, v.p./sales mgr., ABC Blue Team; John J. Rafferty, v.p./sales mgr., ABC Red Team; Jack Hanington, sales mgr., ABC Green Team; Patricia Yancovitz, dir., ABC research.

CBS Division:

David J. Herman, division v.p.; Robert R. Saracen, v.p./sales mgr., CBS Red Team; Philip B. Kirk, v.p./sales mgr., CBS Green Team; John J. Scott, dir., CBS research.

NBC Division:

William F. Murphy, division v.p.; Steven C. Schwarz, sales mgr., NBC Blue Team; Mark Goldstein, sales mgr., NBC Green Team; Christopher Raleigh, sales mgr., NBC Gold Team; Mary Jane Hayes, sales mgr., NBC Red Team; Frank A. Centola, dir., NBC research.

Independent Division:

Murray L. Berkowitz, division v.p.; Martin D. Bratman, v.p./sales mgr., Independent Blue Team; Ellen J. Glantz, v.p./sales mgr., Independent Red Team; Eugene M. Cunningham, dir., Independent sales research.

Regional Sales Division

NEW YORK: Floyd J. Gellini, sr. v.p./dir. of regional sales.

Eastern Region:

ATLANTA: Seven Piedmont Center, Suite 610, Atlanta, GA 30305. Phone: 404-231-0232. TWX: 810-751-8492.

Steven T. Castellaw, v.p./mgr., eastern region; Peter Carnes, v.p./mgr.

BOSTON: 535 Boylston St., Boston, MA 02116. Phone: 617-536-6230. Denison P. Godwin, v.p./mgr.

CHARLOTTE: 2101 Rexford Rd., Suite 119E, Charlotte, NC 28211. Phone: 704-554-1284. Gayle Rabon, v.p./mgr.

JACKSONVILLE: Gulf Life Tower, Suite 2554, Jacksonville, FL 32207. Phone: 904-399-1900. Glenn Pluchak, v.p./mgr.

MIAMI: 1310 Miami Center, 100 Chopin Plaza, Miami, FL 33131. Phone: 305-358-9911. Stephen K. Brooks, v.p./mgr.

PHILADELPHIA: Three Mellon Bank Center, Philadelphia, PA 19102. Phone: 215-568-6540.

Robert F. Herbst, mgr.; Karen C. Harrison, sales mgr.

Midwest Region:

CHICAGO: 645 N. Michigan Ave., Chicago, IL 60611. Phone: 312-787-2300.

Harry B. Smart, chmn. & chief exec. officer; Charles R. Hitchins, v.p./mgr. midwest region; Christopher W. Pearce, v.p./sales mgr., ABC Red Team; F. Owen McKeane, v.p./sales mgr., CBS Team; J. Richard Bailey, sales mgr., NBC Blue Team; Robert T. Jacobs, v.p./sales mgr., NBC Red Team; Peter Walker, v.p./sales mgr., Independent Team.

CLEVELAND: One Cleveland Center, 1375 E. 9th St., 9th Floor, Cleveland, OH 44114. Phone: 216-566-7000.

Daniel F. Malmad, v.p./mgr.

DENVER: 2851 S. Parker Rd., Suite 800, Aurora, CO 80014. Phone: 303-337-1308. Scott Blackett, v.p./mgr.

DETROIT: 225 Fisher Bldg., Detroit, MI 48202. Phone: 313-871-3060.

Paul T. Pearce, v.p./mgr.; Robert D. Sliva, v.p./sales mgr.

MINNEAPOLIS: National City Bank Bldg., Suite 617, 510 Marquette Ave., Minneapolis, MN 55402. Phone: 612-339-8894. David E. Cummings, v.p./mgr.

ST. LOUIS: The Equitable Bldg., 10 Broadway, St. Louis, MO 63102. Phone: 314-421-5262. William D. McKinstry, v.p./mgr.; Michael D. Murphy, v.p./sales mgr.

Western Region:

LOS ANGELES: Westwood Gateway Bldg., 11111 Santa Monica Blvd., Suite 1900, Los Angeles, CA 90025. Phone 213-444-3500. Robert S. Billingsley, v.p./mgr., western region; Robert M. Manown, v.p./sales mgr., ABC Team; Allan E. Keir, v.p./sales mgr., CBS Team; John A. Thackberry, v.p./sales mgr., NBC Team; Tracey M. Tynan, v.p., Independent Team.

DALLAS: One Lincoln Centre, 5400 LBJ Freeway, Suite 975/LB No. 7, Dallas, TX 75240. Phone: 214-239-9600.

Sidney C. Brown, v.p./mgr.; Dorothy Paulsen,

sales mgr., ABC Team; Michael C. Howe, v.p./sales mgr. CBS/NBC Team.

HOUSTON: Wesleyan Tower, 24 Greenway Plaza, Suite 1303, Houston, TX 77046. Phone: 713-552-0600.

Terry Mackin, v.p./mgr.

SAN FRANCISCO: 505 Sansome St., San Francisco, CA 94111. Phone: 415-434-2393. James McGuire, v.p./mgr.; John Castleton, sales mgr.; Ron Garfield, sales mgr., Independent Team.

SEATTLE: 2033 6th Ave., Suite 350, Seattle, WA 98121. Phone: 206-448-7771. Keith W. Goben, mgr.

TV Stations Represented:

ABC Red Team
KUSA-TV, Denver, CO
KOCO-TV, Oklahoma City, OK

ABC Blue Team
WKBW-TV, Buffalo, NY
WEWS, Cleveland, OH
WDTN, Dayton, OH
WATE-TV, Knoxville, TN
WLKY-TV, Louisville, KY
WISN-TV, Milwaukee, WI

ABC Green Team
KOATV, Albuquerque, NM
WJBF, Augusta, GA
WBRZ, Baton Rouge, LA
KBMT, Beaumont, TX
WLOX-TV, Biloxi, MS
KRCR-TV, Chico-Redding, CA
KRDO-TV, Colorado Springs, CO
KMIZ, Columbia, MO
WTVM, Columbus, GA
KIII, Corpus Christi, TX
WAND, Decatur, IL
WJET-TV, Erie, PA
KEZI-TV, Eugene, OR
WPDE-TV, Florence, SC
WPTA, Fort Wayne, IN
KJCTV, Grand Junction, CO
KPVI, Idaho Falls-Pocatello, ID
WGXA, Macon, GA
WTOK-TV, Meridian, MS
WEAR-TV, Mobile, AL
KETV, Omaha, NE
KOLO-TV, Reno, NV
KAAL, Rochester-Austin, MN
WREX-TV, Rockford, IL
WSJV, South Bend-Elkhart, IN
WUTR, Utica, NY
KRGV-TV, Weslaco, TX

CBS Red Team
WBAL-TV, Baltimore, MD
WCPO-TV, Cincinnati, OH
WBNS-TV, Columbus, OH
WLNE, New Bedford, MA-Providence, RI
KENS-TV, San Antonio, TX
WSPA-TV, Spartanburg-Greenville, SC
KMOV, St. Louis, MO

CBS Green Team
WTAJ-TV, Altoona, PA
WABI-TV, Bangor, ME
KTVO, Billings, MT
WBNG-TV, Binghamton, NY
WBMG, Birmingham, AL
KXLF-TV, Butte, MT
WWTW, Cadillac, MI

KCWY-TV, Casper, WY
WDEF-TV, Chattanooga, TN
WINK-TV, Fort Myers, FL
KRTV, Great Falls, MT
WFMY-TV, Greensboro, NC
WNCT-TV, Greenville, NC
WOWK-TV, Huntington-Charleston, WV
WJTV, Jackson, MS
WJHL-TV, Johnson City, TN
KOAM-TV, Joplin, MO-Pittsburg, KS
KLBK-TV, Lubbock, TX
KPAX-TV, Missoula, MT
KNOE-TV, Monroe, LA
WGME-TV, Portland, ME
WTVR-TV, Richmond, VA
WYOU, Scranton-Wilkes-Barre, PA
KREM-TV, Spokane, WA
WCTV, Tallahassee, FL-Thomasville, GA
WIBW-TV, Topeka, KS
KAUZ-TV, Wichita Falls, TX

NBC Red Team
KXAS-TV, Dallas, TX
WOTV, Grand Rapids, MI
WTHR, Indianapolis, IN
WMC-TV, Memphis, TN
KARE, Minneapolis-St. Paul, MN
KCRA-TV, Sacramento, CA
KING-TV, Seattle, WA

NBC Blue Team
WXIA-TV, Atlanta, GA
WGAL-TV, Harrisburg-Lancaster-Lebanon, York, PA
WDSU-TV, New Orleans, LA
WAVY-TV, Norfolk, VA
KPNX-TV, Phoenix, AZ
KGW-TV, Portland, OR

NBC Green Team
KRBC-TV, Abilene, TX
KAMR-TV, Amarillo, TX
KTUU-TV, Anchorage, AK
KTUV, Austin, TX
KTVB, Boise, ID
WHO-TV, Des Moines, IA
KTSN-TV, El Paso, TX
WFIE-TV, Evansville, IN
KVBC, Las Vegas, NV
KARK-TV, Little Rock, AR
WSFA, Montgomery, AL
WPSD-TV, Paducah, KY
KEVN-TV, Rapid City, SD
KDLT, Sioux Falls, SD
WWLP, Springfield, MA
KCCN-TV, Temple-Waco, TX
WPTV, West Palm Beach, FL

NBC Gold Team
KFYR-TV, Bismarck, ND
KWLL, Cedar Rapids, IA
WOC-TV, Davenport, IA
WAFF, Huntsville, AL
WLEX-TV, Lexington, KY
KOBV/KOTI, Medford-Klamath Falls, OR
WGEM-TV, Quincy, IL-Hannibal, MO
WJFW-TV, Rhinelander, WI
WLSL-TV, Roanoke, VA
KSBW-TV, Salinas-Monterey, CA
KSBY-TV, Santa Barbara, CA
WVASV-TV, Savannah, GA
KTAL-TV, Shreveport, LA
KTIV, Sioux City, IA
KYTV, Springfield, MO
WTWO, Terre Haute, IN
KJRH, Tulsa, OK

Station Reps

WFMJ-TV, Youngstown, OH

Independent Red Team
 WLVI-TV, Cambridge-Boston, MA
 WGN-TV, Chicago, IL
 KSHB-TV, Kansas City, MO
 WOR-TV, New York, NY
 WUHF, Rochester, NY
 XETV, San Diego, CA

Independent Blue Team
 KHNH, Honolulu, HI
 KHJ-TV, Los Angeles, CA
 KSTU, Salt Lake City, UT
 WFTS, Tampa, FL
 WUPW, Toledo, OH
 KMSB-TV, Tucson-Nogales, AZ

BUSBY, FINCH, LATHOM & WIDMAN
 ATLANTA: 57 Executive Park S., Atlanta, GA 30329. Phone: 404-633-4314.
 E. Lanier Finch; James B. Lathom; J. Howard Finch.

DALLAS: 1917 W. Second St., Arlington, TX 76103. Phone: 817-274-7604.
 Ralph Widman.

TV Stations Represented:

WLTZ, Columbus, GA
 WKFT, Fayetteville, NC
 WMTG, Macon, GA
 WMBB, Panama City, FL
 WJCL, Savannah, GA
 WVGA, Valdosta, GA
 KADN, Lafayette, LA
 WAXA, Anderson, SC

CAPITAL CITIES/ABC NATIONAL TV SALES
 NEW YORK: 1345 Ave. of the Americas, New York, NY 10105. Phone: 212-887-7777. TWX: 710-581-6736.

John B. Watkins, pres.; Philip J. Sweeney, v.p.; Joseph Cohen, eastern sales dir.; Michael Collieran, eastern sales mgr.; Mary Webb Ellis, eastern sales mgr.

CHICAGO: Two Illinois Center, Suite 1921, Chicago, IL 60601. Phone: 312-750-7777. TWX: 910-221-5125.
 Scott Thomas, sales mgr.

LOS ANGELES: 2020 Ave. of the Stars, Los Angeles, CA 90067. Phone: 213-557-6241. TWX: 910-321-3070.
 Michael Jack, sales mgr.

SAN FRANCISCO: 900 Front St., San Francisco, CA 94111. Phone: 415-863-0077. TWX: 910-372-7221.
 Franklin Lowe, sales mgr.

DETROIT: 3000 Town Center, Suite 2001, Southfield, MI 48075. Phone: 313-355-4490. TWX: 810-224-4927.
 Ed Pearson, sales mgr.

DALLAS: Suite 420, Two Forest Plaza Bldg., 12201 Merit Dr., Dallas, TX 75251. Phone: 214-960-7981. TWX: 910-860-5773.
 Michael Irvine, sales mgr.

ATLANTA: 200 Galleria Pkwy., Suite 1000, Atlanta, GA 30339. Phone: 404-956-0822. TWX: 810-751-0001.
 Deborah Shay, sales mgr.

TV Stations Represented:

WLS-TV, Chicago, IL
 WTVD, Durham-Raleigh, NC
 KFSN-TV, Fresno, CA
 KTRK-TV, Houston, TX
 KABC-TV, Los Angeles, CA
 WPVI-TV, Philadelphia, PA
 WABC-TV, New York, NY
 KGO-TV, San Francisco, CA

CBS TELEVISION STATIONS NATIONAL SALES

NEW YORK: 51 W. 52nd St., New York, NY 10019. Phone: 212-975-4321.

Rod Perth, v.p. & gen. mgr.; Gene Wetzel, dir., planning & administration; Joe Calim, eastern sales mgr.; WCAU-TV; Jane Davey, eastern sales mgr.; KCBS-TV; Dave Conley, eastern sales mgr.; WBBM-TV.

ATLANTA: 11 Piedmont Center, Atlanta, GA 30305. Phone: 404-261-2227.
 Carl Miller, mgr.

CHICAGO: 630 N. McClurg Court, Chicago, IL 60611. Phone: 312-951-6000.
 James Stevens, mgr.

DALLAS: 433 E. Las Colinas Blvd., Waterway Tower, Suite 1100, Irving, TX 75039. Phone: 214-556-1245.
 Joseph Collins, mgr.

DETROIT: 26877 Northwestern Hwy., Southfield, MI 48034. Phone: 313-352-2800.
 Tom Capaldi, mgr.

LOS ANGELES: 1801 Century Park W, Los Angeles, CA 90067. Phone: 213-556-4967.
 Robert Berglund, mgr.

SAN FRANCISCO: Suite 3237, One Embarcadero Center, San Francisco, CA 94111. Phone: 415-433-0500.
 Franklin Wheeler, mgr.

TV Stations Represented:

WCBS-TV, New York, NY
 WCAU-TV, Philadelphia, PA
 WBBM-TV, Chicago, IL
 KCBS-TV, Los Angeles, CA

CLEM & LOWRANCE INC.

ATLANTA: 6095 Lake Forrest Dr., Suite 100, Atlanta, GA 30328. Phone: 404-255-0521.
 Clyde L. Clem Jr., pres.; Joe H. Carey, v.p., sales; Jim Lavelle, sales mgr.

DALLAS: 8111 LBJ Expressway, Suite 755, Dallas, TX 75251. Phone: 214-235-5550.
 Gary Shackelford, sales mgr.; Graham McKernan, sales exec.

ST. LOUIS: 10 Broadway, Suite 729, St. Louis, MO 63102. Phone: 314-241-2451.
 Ron Bladon, sales mgr.

TV Stations Represented:

NBC Owned Stations
 NBC Spot Sales
 WSVN, Miami, FL

CREED ASSOCIATES INC.

BOSTON: Park Square Bldg., Boston, MA 02116. Phone: 617-482-4845.
 Richard A. Keating; Richard P. Luettgers; Sally Ivey.

TV Stations Represented (New England):

WVJ-TV, Bangor, ME
 WCVX, Vineyard Haven, MA

HOME & ASSOCIATES INC.

PITTSBURGH: 4068 Mount Royal Blvd., Allison Park, PA 15101. Phone: 412-486-8166.
 Stephen Rooney Jr.

PHILADELPHIA: 15 W. Highland Ave., Philadelphia, PA 19118. Phone: 215-242-3660.
 Robert Dome; Kay Baltrukonis, v.p.

TV Stations Represented:

WTAP-TV, Parkersburg, WV-Marietta, OH
 WHIZ-TV, Zanesville, OH
 WTAJ-TV, Altoona, PA

GROUP W TELEVISION SALES

NEW YORK: 90 Park Ave., New York, NY 10016. Phone: 212-883-6100.

Joel Segall, v.p. & national sales mgr.; Edward Goldman, v.p., eastern sales mgr.; Jeff Osborne, v.p., administrative sales & mktg.; Greg Schaefer, New York group sales mgr.; Rudy Taylor, New York group sales mgr.; Anthony DeThomas, controller; Joseph Piccirillo, dir., research.

ATLANTA: 3330 Peachtree Rd. NE, Suite 345, Atlanta, GA 30326. Phone: 404-885-5336.
 Judy Stevens, sales mgr.

BALTIMORE: Television Hill, Baltimore, MD 21211. Phone: 301-466-0013.
 Doug Pinkerton, sales mgr.

BOSTON: 1170 Soldiers Field Rd., Boston, MA 02134. Phone: 617-787-7220.
 David Biggs, sales mgr.

CHICAGO: 625 N. Michigan Ave., Suite 400, Chicago, IL 60611. Phone: 312-454-6910.
 David Ford, sales mgr.

DALLAS: 12221 Merit Dr., Suite 620, Dallas, TX 75251. Phone: 214-458-9767.
 Jerry Danford, sales mgr.

DETROIT: 25900 Greenfield Rd., Suite 243, Oak Park, MI 48237. Phone: 313-968-2160.
 Robert E. Newsham, sales mgr.

LOS ANGELES: 6420 Wilshire Blvd., Suite 1150, Los Angeles, CA 90048. Phone: 213-655-3556.
 Alan Buckman, sales mgr.

PHILADELPHIA: Independence Mall East, Philadelphia, PA 19106. Phone: 215-238-4966.
 Thomas Hollingshead, sales mgr.

PITTSBURGH: One Gateway Center, Pittsburgh, PA 15222. Phone: 412-392-2200.
 Phil Johnson, sales mgr.

SAN FRANCISCO: 825 Battery St., San Francisco, CA 94111. Phone: 415-765-8793.
 Chuck Prewitt, sales mgr.

TV Stations Represented:

WBZ-TV, Boston, MA
 KYW-TV, Philadelphia, PA
 WJZ-TV, Baltimore, MD
 KDKA-TV, Pittsburgh, PA
 KPIX, San Francisco, CA

HARRINGTON, RIGHTER & PARSONS INC.
 NEW YORK: 805 Third Ave., New York, NY 10022. Phone: 212-418-3100. TWX: 710-581-3988.

John J. Walters Jr., pres.; Peter F. Ryan, exec. v.p.; Michael Carson, v.p. & group mgr., Red; Thomas M. Comerford, v.p., regional sales & sales training; Pierce H. Foster, v.p. & group mgr., Green; Dean McCarthy, v.p. & dir. of program services; John Murray, asst. dir. of program services; Frank Morello, v.p. & group mgr., Blue; Stephen H. Raffel, v.p., research; Bruce Mello, special projects mgr.; Michael S. Schwartz, v.p. & group mgr., Gold; George Broadbin, sales mgr., Blue; Les Abrams, sales mgr., Green; Jim Dreves, sales mgr., Gold; Paul Grimes, sales mgr., Red.

CHICAGO: 444 N. Michigan Ave., Chicago, IL 60611. Phone: 312-222-5500. TWX: 910-221-0995.

Steve Shadid, v.p. & Chicago sales mgr.; Bill Bannister, sales mgr., Green; Harriet Mulder, sales mgr., Blue; Hal Wettersten, sales mgr., Gold; Gary Bradley, sales mgr., Red.

LOS ANGELES: 8484 Wilshire Blvd., Beverly Hills, CA 90211. Phone: 213-653-5900. TWX: 910-321-3916.

Jan M. Eggers, v.p., Los Angeles sales mgr.; Cathy Carmack Jones, sales mgr., Green;

Robert Cippolletti, sales mgr., Gold; Richard Pieters, sales mgr., Blue.

ATLANTA: 3340 Peachtree Rd. NE, Atlanta, GA 30326. Phone: 404-237-7768. TWX: 810-751-8325.

John Radovich, v.p. & Atlanta sales mgr.

BOSTON: 607 Boylston St., Boston, MA 02116. Phone: 617-247-4004. TWX: 710-321-6889.
 Catherine Shaffer, New England sales mgr.

CHARLOTTE: 2115 Rexford Rd., Charlotte, NC 28211. Phone: 704-365-2445. TWX: 810-621-0309.

Mark Chapman, Charlotte sales mgr.

CLEVELAND: 815 Superior Ave. NE, Cleveland, OH 44114. Phone: 216-861-2265. TWX: 810-421-8007.

Gery Pas, Cleveland sales mgr.

DALLAS: Campbell Centre I, Dallas, TX 75206. Phone: 214-369-3925. TWX: 910-861-4135.

Larry Ramsey, Dallas sales mgr.

DETROIT: 4000 Town Center, Southfield, MI 48075. Phone: 313-353-3370. TWX: 810-224-4947.

Douglas Christie, Detroit sales mgr.

MINNEAPOLIS: 625 Second Ave. S, Minneapolis, MN 55402. Phone: 612-332-2446. TWX: 910-576-2459.

James Jowett, Minneapolis sales mgr.

PHILADELPHIA: 3 Penn Center Plaza, Philadelphia, PA 19103. Phone: 215-665-1170. TWX: 710-670-0292.

Michael D. Miglino, v.p. & Philadelphia sales mgr.

ST. LOUIS: 720 Olive St., St. Louis, MO 63101. Phone: 314-231-9797. TWX: 910-761-1177.
 George Diederich, St. Louis sales mgr.

SAN FRANCISCO: 235 Montgomery St., San Francisco, CA 94104. Phone: 415-781-4125. TWX: 910-372-7422.

William Wexelblatt, v.p. & San Francisco sales mgr.

SEATTLE: 600 Stewart St., Seattle, WA 98101. Phone: 206-443-1709.
 Cara O'Donnell, Seattle sales mgr.

TV Stations Represented:

KTBC-TV, Austin, TX
 KERO-TV, Bakersfield, CA
 WVTM-TV, Birmingham, AL
 WIVB-TV, Buffalo, NY
 WCAX-TV, Burlington, VT
 WIS-TV, Columbia, SC
 KDFW-TV, Dallas-Fort Worth, TX
 KMGH-TV, Denver, CO
 KTHI-TV, Fargo, ND
 WJRT-TV, Flint, MI
 WLJK-TV, Green Bay, WI
 WHTM-TV, Harrisburg, PA
 KHON-TV, Honolulu, HI
 KHOU-TV, Houston, TX
 WJAC-TV, Johnstown, PA
 WKYT-TV, Lexington, KY
 WHAS-TV, Louisville, KY
 WISC-TV, Madison, WI
 WHBQ-TV, Memphis, TN
 WSVN, Miami, FL
 WKRN-TV, Nashville, TN
 WTKR-TV, Norfolk, VA
 KWTW, Oklahoma City, OK
 KTSP-TV, Phoenix, AZ
 KOIN-TV, Portland, OR
 WDBJ, Roanoke/Lynchburg, VA
 KXTV, Sacramento, CA
 KTVI, St. Louis, MO
 KXLY-TV, Spokane, WA
 WSTM-TV, Syracuse, NY

WTSP-TV, Tampa-St. Petersburg, FL
KAPP, Yakima, WA

BOB HIX CO. INC.

DENVER: Box 61498, Denver, CO 80206.
Phone: 303-377-6526. Telex: 450223.
Robert S. Hix; Elaine Hix; Truly Callaway; Dot-
ty McFadden.

KANSAS CITY: 127 W. 10th St., Kansas City,
MO 64105. Phone: 816-471-5502.
Eugene F. Gray; N. K. Gray.

HURLEY COMPANY

MINNEAPOLIS: Suite 418, 625 2nd Ave. S,
Minneapolis, MN 55402. Phone:
612-333-3348.
John Hurley.

TV Stations Represented:

KXMB-TV, Bismarck, ND
KXMA-TV, Dickinson, ND
KXMC-TV, Minot, ND
KXJB-TV, Valley City-Fargo, ND
KXMD-TV, Williston, ND

HYETT/RAMSLAND INC.

MINNEAPOLIS: Baker Bldg., Minneapolis, MN
55402. Phone: 612-339-7179.
James O. Ramsland; Scot O'Malley.

TV Stations Represented (MN only):

KCMT/KNMT, Alexandria/Walker, MN
WQTV, Boston, MA
KDLH-TV, Duluth, MN
KFBB-TV, Great Falls, MT
WGBA, Green Bay, WI
KTVH, Helena, MT
WKBT, La Crosse, WI
WMTV, Madison, WI
KOSA-TV, Odessa, TX
WHOI, Peoria, IL
KTTC, Rochester, MN
WQRF-TV, Rockford, IL
KCAU-TV, Sioux City, IA
WSAW-TV, Wausau, WI
WTRF-TV, Wheeling, WV

ITS-INDEPENDENT TELEVISION SALES

NEW YORK: 437 Madison Ave., New York, NY
10022-7198. Phones: 212-223-2777;
212-223-2778. TWX: 230-501350.
William P. Bee, pres.; Browning Holcombe Jr.,
exec. v.p., operations; Robert J. Somerville,
exec. v.p., sales; Michael E. Spitalnik, v.p.,
eastern sales mgr.; Sharon R. Wolf, v.p.,
research & programming.

CHICAGO: One Prudential Plaza, 130 E. Ran-
dolph Dr., Suite 2206, Chicago, IL 60601.
Phone: 312-565-4400. TWX: 910-221-3866;
910-221-2113.
Robert G. Bee, v.p. & midwest sales mgr.

LOS ANGELES: 5455 Wilshire Blvd., Suite

1802, Los Angeles, CA 90036. Phone:
213-937-9600. TWX: 910-321-3894;
910-321-3962.

Martin W. Owens, v.p. & west coast sales mgr.

ATLANTA: 7 Piedmont Center, Suite 320, At-
lanta, GA 30305. Phone: 404-231-0335. TWX:
810-751-0018.
H. Tom Durk, v.p. & sales mgr.

DALLAS: 3500 Oaklawn Ave., Suite 520, Dal-
las, TX 75219. Phone: 214-528-1741. TWX:
910-861-4061.

Rose-Marie Snyder, sales mgr.

DETROIT: 3000 Town Center, Suite 2900,
Southfield, MI 48075. Phone: 313-353-4970.
TWX: 810-232-1642.

Edward P. Bee, sales mgr.

HOUSTON: 4828 Loop Central Dr., Suite 830,
Houston, TX 77081. Phone: 713-660-7017.
TWX: 910-881-0143.

Dino Hanes, sales mgr.

ST. LOUIS: 410 Mansion House Center, St.
Louis, MO 63102. Phone: 314-241-5051.
TWX: 910-761-1188.

Gary Scobie, sales mgr.

SAN FRANCISCO: 100 Pine St., Suite 2025,
San Francisco, CA 94111. Phone:
415-986-0842. TWX: 910-372-7478.

J. Michael Kennedy, sales mgr., program
sales mgr.

CHARLOTTE: Phone: 704-536-0905.

MINNEAPOLIS: Phone: 612-343-0579.

PORTLAND: Phone: 503-244-7579.

SEATTLE: Phone: 206-340-0919.

TV Stations Represented:

WUSV, Albany-Troy-Schenectady, NY
KBGT-TV, Albion, NE
KTHI, Alvin, TX
WVEU, Atlanta, GA
WNUV-TV, Baltimore, MD
WYZZ-TV, Bloomington, IL
WXNE, Boston, MA
WFTX, Cape Coral, FL
KBSI, Cape Girardeau, MO-Paducah, KY
WTAT-TV, Charleston, SC
WDSI-TV, Chattanooga, TN
WIII, Cincinnati, OH
KXRM-TV, Colorado Springs, CO
KOFI-TV, Dallas, TX
CKIC, El Paso, TX
KVRR, Fargo, ND
WKFT, Fayetteville, NC
WSMH, Flint, MI
WGBA, Green Bay, WI
WHCT-TV, Hartford, CT

WZDX, Huntsville, AL
WDBD, Jackson, MS
WKCH-TV, Knoxville, TN
WLAX, La Crosse, WI
WMSN-TV, Madison, WI
KTMA-TV, Minneapolis-St. Paul, MN
WJTC, Mobile, AL-Pensacola, FL
KPEJ, Odessa, TX
WMDD, Orlando-Melbourne, FL
WPXT, Portland, ME
KLJB-TV, Quad Cities-Davenport, IA
WVRN-TV, Richmond, VA
WVFT, Roanoke, VA
WQRF-TV, Rockford, IL
KNMZ-TV, Santa Fe, NM
WOLF-TV, Scranton, PA
KMSS-TV, Shreveport, LA
KSKN, Spokane, WA
WRSP-TV, Springfield, IL
KSCH-TV, Stockton, CA
WDBB, Tuscaloosa, AL
KOTU-TV, Tucson, AZ
KSAS-TV, Wichita, KS

KATZ COMMUNICATIONS INC.

NEW YORK: One Dag Hammarskjold Plaza,
New York, NY 10017. Phones: 212-572-5500
(American & Continental); 212-572-9200 (In-
dependent). TWX: 710-581-4909 (American);
710-581-3872/3871 (Independent);
710-581-5249/2384 (Continental).
James L. Greenwald, chmn. & chief exec.
officer; Richard D. Mendelson, pres. & chief
operating officer; Barry Lewis, sr. v.p., cor-
porate development; Michael I. Packman,
v.p., chief financial officer; Maria-Luise
Busi, v.p. & controller; Peter M. Kelly,
treas.; Lucille F. Luongo, v.p., corporate re-
lations.

KATZ TELEVISION: Pete R. Goulazian, pres.;
Dick Goldstein, sr. v.p., television; Paul D.
Arnzen, v.p. & dir., new business; Laura Nil-
son, mgr., TV administration; John von
Soosten, v.p. & dir., programming; Bob Ein-
horn, v.p., dir., sales research; George Feld-
man, v.p. & dir., management services; Bill
Schrack, v.p., dir., TV & radio research; Paul
Belitz, pres., media data.

KATZ AMERICAN TELEVISION: James E. Be-
loyianis, pres.; Michael Hugger, v.p. & gen.
sales mgr.; Robert I. Blagman, v.p. & national
sales mgr.; Maury Wind, v.p., regional
offices; Chickie Bucco, NY team mgr.; Red;
Keith Green, NY team mgr.; White; Jay
Zeitchik, NY team mgr.; Blue; T. C. Schultz,
NY team mgr.; Stars; Swain Weiner, NY team
mgr., Eagles.

KATZ TELEVISION CONTINENTAL: Thomas F.
Olson, pres.; Jack Higgins, v.p. & gen. mgr.;
Jay Friesel, v.p., gen. sales mgr.; Jerry
Cifarelli, national sales mgr., east; Chris Jor-

dan, sales mgr., east; Herb King, v.p., national
sales mgr., southeast; Mike Spiesman,
sales mgr., southeast; Dan Lucci, v.p. national
sales mgr., east central; Margaret Tjepkema,
sales mgr., east central; Earl Overton, v.p.,
national sales mgr., south central; Mark Ryan,
sales mgr., south central; John Wall, v.p., national
sales mgr., west central; Marty McHale,
sales mgr., west central; Ardie Bialek, v.p.,
national sales mgr., west; Carey Moler, sales
mgr., west.

KATZ INDEPENDENT TELEVISION: Martin H.
Ozer, pres.; Cathy Egan, v.p., dir. of mktg.;
Susan Ziller Brazell, v.p. & national sales mgr.;
Michael Cole, v.p., regional sales mgr.; Stu-
art Zuckerman, v.p., sales mgr., Swords, New
York; Jill Novorro, sales mgr., Sabers, New
York; Joanna Hemleb, sales mgr., Lancers,
New York.

ATLANTA: Six Piedmont Center, Suite 710, At-
lanta, GA 30305. Phone: 404-233-0203.
TWX: 810-751-8235.

John R. Mathias, v.p., mgr., American; Tom
Barrett, mgr., Continental; Ron Goldner,
sales mgr., Independent.

BOSTON: Statler Office Bldg., Suite 220, 20
Providence St., Boston, MA 02116-4393.
Phone: 617-542-5466. TWX: 710-321-0516.
Ruth Robertson, mgr., American; Margaret
Caputo, mgr., Continental; Charles (Chuck)
Verell, sales mgr., Independent.

CHARLOTTE: 6525 Morrison Blvd., Suite 400,
Charlotte, NC 28211-3514. Phone:
704-365-4485. TWX: 810-621-0427
Swan Burrus III, v.p. & sales mgr.

CHICAGO: 444 N. Michigan Ave., Chicago, IL
60611-3964. Phone: 312-836-0500. TWX:
910-221-4425.

Thomas Morrissey, v.p. & mgr., American Red;
Robert Johnston, v.p. & mgr., American
Blue; John Crenna, mgr., American White;
Skip Dornseif, v.p., mgr., American Eagles;
Roland Adeszko, v.p., mgr., Continental
Gold; John Doyle, mgr., Continental Silver;
Kim Bradley, mgr., Continental Olympic;
Cindy Smolin, sales mgr., Independent
Swords; Gigi Dolan, v.p., sales mgr., In-
dependent Sabers; Kerry Schwartz, v.p.,
sales mgr., Independent Lancers.

CLEVELAND: Statler Office Tower, Euclid &
E. 12th Sts., Room 309, Cleveland, OH 44115.
Phone: 216-621-7924. TWX: 810-421-8238.
Stephen L. Thompson, v.p. & mgr. American
& Continental; Dennis Taylor, mgr., In-
dependent.

27 years of experience. Top that.

Call Crawford Rice at (303) 321-7550.
2930 East Third Avenue, Denver, CO 80206

TELEVISION BROKERS.
**DANIELS
& ASSOCIATES**

Station Reps

DALLAS: 2929 Carlisle St., Suite 310, Dallas, TX 75204-1091. Phone: 214-871-0451. TWX: 910-861-4173.

Henry Gonzalez, mgr., American; Bob Swan, v.p., mgr., Continental; Melba Meade, sales mgr., Independent.

DENVER: One DTC, 5251 DTC Pkwy., PHS, Englewood, CO 80111-2702. Phone: 303-740-8765. TWX: 910-935-0880. Vincent V. Arminio, v.p. & sales mgr.

DETROIT: 3310 W. Big Beaver Rd., Suite 501, Troy, MI 48084. Phone: 313-649-6390. TWX: 810-232-4834.

Karen Nielsen, mgr., American; John Hoffman, v.p., mgr., Continental; Jeanne Arnold sales mgr., Independent.

HOUSTON: 2900 Wesleyan, Suite 625, Houston, TX 77027. Phone: 713-961-5195. TWX: 910-881-1037.

Pepper Gould, v.p., mgr., American & Continental; Laura Hargis, Independent.

JACKSONVILLE: 2201 Independent Square, Suite 2201, Jacksonville, FL 32202. Phone: 904-358-2914. TWX: 810-827-0489. Scott Gudzak, sales mgr.

KANSAS CITY: 1100 Main St., Suite 1890, Kansas City, MO 64105. Phone: 816-842-2606. TWX: 910-771-0556. Peter A. Logli, mgr.

LOS ANGELES: 6420 Wilshire Blvd., Los Angeles, CA 90048. Phone: 213-852-8700. TWX: 910-321-3734.

Richard London, v.p., mgr., American Red; Warren Ermish, mgr., American White; Raleigh Fitzpatrick, v.p., mgr., Continental Gold; Howard (Skip) Vose, v.p., mgr., Continental Silver; Kerry Andrews, sales mgr., Independent Swords; Kris Karavitis, sales mgr., Independent Sabers & Lancers.

MEMPHIS: 2701 Union Ave. Extended, Suite 508, Memphis, TN 38112. Phone: 901-454-0168. TWX: 810-591-1284. Patrick M. Schroder, v.p., sales mgr., American, Continental & Independent.

MIAMI: 3440 Hollywood Blvd., Suite 480, Hollywood, FL 33021. Phone: 305-961-3881. TWX: 510-954-9525. Benjamin Wolf, sales mgr.

MINNEAPOLIS: Piper Jaffray Tower, Suite 2885, 222 S. 9th St., Minneapolis, MN 55402. Phone: 612-339-4405. TWX: 910-576-2852.

Sandy Westerkamp, mgr., American; John C. Aronson, v.p. & mgr., Continental; Peg Schabes, sales mgr., Independent.

PHILADELPHIA: 8 Penn Center, Suite 1050, Philadelphia, PA 19103. Phone: 215-567-7950. TWX: 710-670-6219.

David Chodkoff, v.p. & mgr., American & Continental; Sam Feinberg, sales mgr., Independent.

PORTLAND: 111 SW 5th Ave., Suite 1440, Portland, OR 97204-1461. Phone: 503-226-3973. TWX: 910-464-4172. Dennis Mahoney, v.p. & mgr.

ST. LOUIS: 10 S. Broadway, 5th Floor, Equitable Bldg., St. Louis, MO 63102-1795. Phone: 314-231-1868. TWX: 910-761-0528.

Tom Koon, v.p. & mgr., American; Michael G. Gratz, v.p. & mgr., Continental; Marion Bock, v.p. & mgr., Independent.

SAN FRANCISCO: 100 Spear St., Suite 1900, San Francisco, CA 94105-1575. Phone: 415-777-3377. TWX: 910-372-7219.

Len Warager Jr., v.p. & mgr., American; Stanton Jones, mgr., Continental; Julia Largay,

sales mgr., Independent Lancers & Sabers; Anthony Santino, sales mgr., Independent Swords.

SEATTLE: 4th & Battery Bldg., Suite 950, Seattle, WA 98121. Phone: 206-441-6400. TWX: 910-444-1382.

Earl Reilly, v.p. & mgr.

WASHINGTON: 1025 Vermont Ave. NW, Suite 210, Washington, DC 20005. Phone: 202-393-2510. TWX: 710-822-9780.

Nelson Trotter, v.p. & mgr.

TV Stations Represented:

Katz American Television
WRGB, Albany-Schenectady-Troy, NY
WCVB-TV, Boston, MA
WGRZ-TV, Buffalo, NY
WSAZ-TV, Charleston-Huntington, WV
WLWT, Cincinnati, OH
WCMH-TV, Columbus, OH
WKEF, Dayton, OH
WESH-TV, Daytona Beach-Orlando, FL
KCNC-TV, Denver, CO
WXYZ-TV, Detroit, MI
WANE-TV, Fort Wayne, IN
WZZM-TV, Grand Rapids, MI
KMBC-TV, Kansas City, MO
WBIR-TV, Knoxville, TN
WAVE-TV, Louisville, KY
WREG-TV, Memphis, TN
WCCO-TV, Minneapolis, MN
WWL-TV, New Orleans, LA
KMTV, Omaha, NE
WCPX-TV, Orlando, FL
WTAE-TV, Pittsburgh, PA
KATU, Portland, OR
WJAR, Providence, RI
WRAL-TV, Raleigh-Durham, NC
WXEX-TV, Richmond, VA
KUTV, Salt Lake City, UT
KSDK, St. Louis, MO
KSAT-TV, San Antonio, TX
WNEP-TV, Scranton-Wilkes-Barre, PA
KOMO-TV, Seattle, WA
KQVR-TV, Stockton-Sacramento, CA
WIXT, Syracuse, NY
KSNW, Wichita, KS
WXII, Winston-Salem-Greensboro-High Point, NC

Katz Television Continental

KTAB-TV, Abilene-Sweetwater, TX
KTEN, Ada-Ardmore, OK
WALB-TV, Albany, GA
KGGM-TV, Albuquerque, NM
KALB-TV, Alexandria, LA
KVII-TV, Amarillo, TX
KIMO-TV, Anchorage, AK
WJSU-TV, Anniston, AL
WRDW-TV, Augusta, GA
KBAK-TV, Bakersfield, CA
WLBZ-TV, Bangor, ME
WAFB-TV, Baton Rouge, LA
KJAC-TV, Beaumont-Port Arthur, TX
WQAY-TV, Beckley-Bluefield-Oak Hill, WV
KTVZ, Bend, OR
KULR-TV, Billings-Hardin, MT
WICZ-TV, Binghamton, NY
KBMY, Bismarck, ND
KBCI-TV, Boise, ID
WBKO, Bowling Green, KY
WCVB-TV, Bristol, VA-Kingsport-Johnson City, TN
WVNY-TV, Burlington, VT-Plattsburgh, NY
KFVS-TV, Cape Girardeau, MO-Paducah, KY
KTWO-TV, Casper-Riverton, WY
KGAN, Cedar Rapids-Waterloo, IA
WCVI, Charleston, SC
WRCB-TV, Chattanooga, TN
KYCU-TV, Cheyenne, WY
KCPM, Chico, CA
WDTV, Clarksburg-Weston, WV
KKTU, Colorado Springs-Pueblo, CO
WOLO-TV, Columbia, SC
WRBL, Columbus, GA
WTVR, Columbus-Tupelo, MS
WOI-TV, Des Moines-Ames, IA
KBJR-TV, Duluth, MN-Superior, WI
KVIA-TV, El Paso, TX
WETM-TV, Elmira-Corning, NY
WICU-TV, Erie, PA
KVAL-TV, Eugene, OR
KIEM-TV, Eureka, CA
WEHT, Evansville, IN
KATN, Fairbanks, AK
WDAY-TV, Fargo, ND
KNAZ-TV, Flagstaff, AZ
WEYI-TV, Flint-Saginaw-Bay City, MI
WBTW, Florence, SC
WBBH-TV, Fort Myers, FL
KFSM-TV, Fort Smith, AR
WCJB, Gainesville, FL
KREX-TV, Grand Junction, CO
KFBB-TV, Great Falls, MT
WBAY-TV, Green Bay, WI
WABG-TV, Greenwood-Greenville, MS
WHAG-TV, Hagerstown, MD
KHQA-TV, Hannibal, MO-Quincy, IL
KGBT-TV, Harlingen-Brownsville-McAllen, TX
WHP-TV, Harrisburg, PA
WHSV-TV, Harrisonburg, VA
KGMB, Honolulu, HI
WHNT-TV, Huntsville-Decatur-Florence, AL
KIDK, Idaho Falls-Pocatello, ID
WLBT-TV, Jackson, MS
WBBJ-TV, Jackson, TN
KRCG, Jefferson City-Columbia, MO
KAIT-TV, Jonesboro, AR
KSNF, Joplin, MO
KJUD, Juneau, AK
WXOW-TV, La Crosse, WI
WLFJ-TV, Lafayette, IN
KATC, Lafayette, LA
KPLC-TV, Lake Charles, LA
WILX-TV, Lansing, MI
KGNS-TV, Laredo, TX
KLAS-TV, Las Vegas, NV
WDAM-TV, Laurel-Hattiesburg, MS
WTVQ, Lexington, KY
WLIO, Lima, OH
KHGI-TV, Lincoln-Hastings-Kearney, NE
KTHV, Little Rock, AR
KCBQ-TV, Lubbock, TX
WSEF-TV, Lynchburg-Roanoke, VA
WMAZ-TV, Macon, GA
WKOW-TV, Madison, WI
KEYC-TV, Mankato, MN
KIMT, Mason City, IA-Rochester-Austin, MN
KTVL, Medford-Klamath Falls, OR
WLBH-TV, Meridian, MS
KMID-TV, Midland-Odessa, TX
KECI-TV, Missoula, MT
WKRQ-TV, Mobile, AL-Pensacola, FL
WQAD-TV, Moline, IL
KTVE, Monroe, LA
KESQ-TV, Palm Springs, CA
WJHG-TV, Panama City, FL
WEEK-TV, Peoria, IL
KSNF, Pittsburg, KS-Joplin, MO
WCSH-TV, Portland, ME
WAGM-TV, Presque Isle, ME
KOTA-TV, Rapid City, SD
KTVN, Reno, NV
WIFR-TV, Rockford, IL
KBIM-TV, Roswell, NM
KQTV, St. Joseph, MO
WBOC-TV, Salisbury, MD
KLST, San Angelo, TX
KNTV, San Jose-Salinas-Monterey, CA
KCOY-TV, Santa Maria-Santa Barbara-San Luis Obispo, CA
WWSB, Sarasota-Bradenton, FL
WTOC-TV, Savannah, GA
WAKA, Selma, AL
KTBS-TV, Shreveport, LA
KCAU-TV, Sioux City, IA
KSFY-TV, Sioux Falls-Mitchell, SD
WBSB-TV, South Bend-Elkhart, ID
KHQ-TV, Spokane, WA
WGGB-TV, Springfield, MA
KOLR, Springfield, MO
WICS, Springfield-Champaign, IL
WTHI-TV, Terre Haute, IN
WNWO-TV, Toledo, OH

KSNT, Topeka, KS
WPBN-TV, Traverse City-Cadillac, MI
KGUN-TV, Tucson, AZ
WCFT-TV, Tuscaloosa, AL
KMVT, Twin Falls, ID
KLTU, Tyler, TX
WKTV, Utica, NY
KAVU-TV, Victoria, TX
KXXV, Waco-Temple, TX
WITN-TV, Washington, NC
WVNY-TV, Watertown-Carthage, NY
WAOV-TV, Wausau, WI
WPEC, West Palm Beach, FL
KFDX-TV, Wichita Falls, TX-Lawton, OK
WEET, Wilmington, NC
KNDO, Yakima, WA
WKBN-TV, Youngstown, OH
KYEL-TV, Yuma, AZ
WHIZ-TV, Zanesville, OH

Katz Independent Television

WATL, Atlanta, GA
KBVO-TV, Austin, TX
WKJL-TV, Baltimore, MD
WTTO, Birmingham, AL
WCCB, Charlotte, NC
WFLD, Chicago, IL
KDAF, Dallas, TX
WHNS, Greenville-Spartanburg, SC-Asheville, NC
WTIC-TV, Hartford-New Haven, CT
KRIV, Houston, TX
WAWS-TV, Jacksonville, FL
KTTV, Los Angeles, CA
WDLZ, Miami, FL
WCGV-TV, Milwaukee, WI
WZTV, Nashville, TN
WNYW, New York, NY
KOKH-TV, Oklahoma City, OK
KNXV-TV, Phoenix, AZ
KUSI-TV, San Diego, CA
KOFY-TV, San Francisco, CA
KOKI-TV, Tulsa, OK
KMPH, Visalia-Fresno, CA
WTTG, Washington, DC

KETTLE-CARTER INC.

BOSTON: 9 Newbury St., Boston, MA 02116. Phone: 617-262-4760. John D. Kettell, pres.; Beth M. Kettell, v.p.; Cornelius P. McFadden, v.p.

TV Stations Represented (New England only):

WVNE-TV, Hartford, VT-Hanover, NH
WTZA, Kingston, NY
WTWS, New London, CT

MEDIA SALES/SDUTH

ATLANTA: 4651 Roswell Rd. NE, Suite 605-G, Atlanta, GA 30342. Phone: 404-252-0183. Nick Imbornone; Barbara Taylor.

MMT SALES INC.

NEW YORK: 150 E. 52nd St., New York, NY 10022. Phone: 212-319-8008. TWX: 710-581-6715.

Gary Scollard, chmn. & chief exec. officer; Jack Oken, pres.; Neil Kennedy, exec. v.p. & chief operating officer; Donald Gorman, sr. v.p. & dir. of NY sales; Roger Goldhamer, sr. v.p. & dir. of national sales; Dan O'Kane, v.p., finance; Dolores White, v.p., business operations; Elaine Linker, v.p. & dir. of sales, Group A; Ted Van Erk, v.p. & dir. of sales, Group B; Charles Lizzo, v.p. & dir. of sales, Group C; Jon Gluck, v.p., programming; Alfred Cannarella, v.p., research; Ethel Melcher, dir., graphics; Maureen Boylan, v.p., computer operations; Andrew Capone, dir., sales training.

MMT MARKETING DIVISION: Bob Kizer, pres.; Dave Donelson, v.p., dir. of sales; Ron Cochran, mgr., independents; Frank Truglio, mgr., affiliates; Tom Scott, dir., research; Bobbee Gabelmann, dir., programming.

ATLANTA: 6201 Powers Ferry Rd., Atlanta, GA 30339. Phone: 404-955-1369. TWX: 510-600-0466.

Tom Rice, v.p. & regional group mgr., MMT Sales Inc.; Judith Pillow, sales mgr., MMT Mktg. Div.

BOSTON: 545 Boylston St., Boston, MA 02116. Phone: 617-267-7707. TWX: 710-321-1664.

Morris Peck, v.p. & branch mgr., MMT Sales Inc.

CHARLOTTE: 6135 Park Rd., Charlotte, NC 28210. Phone: 704-552-7151. TWX: 810-621-0328.

Dennis Merritt, branch mgr., MMT Sales Inc.

CHICAGO: 444 N. Michigan Ave., Chicago, IL 60611. Phone: 312-467-9810. TWX: 910-221-2240.

Larry VanderBeke, v.p. & regional group mgr., MMT Sales Inc.; Aleyne Larner, sales mgr., MMT Mktg. Div.

CLEVELAND: 1717 E. 9th St., Cleveland, OH 44114. Phone: 216-621-1933. TWX: 810-421-8450.

Georgiann Pace, branch mgr., MMT Sales Inc.

DALLAS: 12790 Merit Dr., Dallas, TX 75251. Phone: 214-980-9855. TWX: 910-861-9068.

Peter Uzelac, v.p. & branch mgr., MMT Sales Inc.; Beverly VanHartesvelt, sales mgr., MMT Mktg. Div.

DETROIT: 775 W. Big Beaver Rd., Troy, MI 48084. Phone: 313-362-0430. TWX: 810-232-4919.

Bill Holt, branch mgr., MMT Sales Inc.; Dave Brangan, sales mgr., MMT Mktg. Div.

HOUSTON: 5847 San Felipe Rd., Suite 1490, Houston, TX 77057. Phone: 713-266-9705. TWX: 910-881-0072.

Doug Sallows, branch mgr., MMT Sales Inc.

LOS ANGELES: 5900 Wilshire Blvd., Los Angeles, CA 90036. Phone: 213-937-6434. TWX: 910-321-3966.

Karen Schmidtke, v.p. & regional group mgr., MMT Sales Inc.; Arnold Witchel, sales mgr., MMT Mktg. Div.

MIAMI: 2699 Stirling Rd., Fort Lauderdale, FL 33312. Phone: 305-961-2300. TWX: 810-848-5132.

Dennis Tugander, branch mgr., MMT Sales Inc.

MINNEAPOLIS: 5100 Eden Ave. S, Edina, MN 55436. Phone: 612-929-8571. TWX: 910-576-3489.

Nan Diley, branch mgr., MMT Sales Inc.; John Hurley, sales mgr., MMT Mktg. Div.

PHILADELPHIA: 4 Penn Center, Philadelphia, PA 19103. Phone: 215-568-6570. TWX: 710-670-1869.

Jim Ross, branch mgr., MMT Sales Inc.; Kate Brady, sales mgr., MMT Mktg. Div.

ST. LOUIS: One Center Plaza, St. Louis, MO 63101. Phone: 314-421-5360. TWX: 910-761-1026.

Mike Held, branch mgr., MMT Sales Inc.; Gregory Strauser, sales mgr., MMT Mktg. Div.

SAN FRANCISCO: 185 Berry St., San Francisco, CA 94107. Phone: 415-777-0655. TWX: 910-372-6112.

Sandi Boesch, v.p. & branch mgr., MMT Sales Inc.; Judy Murphy, sales mgr., MMT Mktg. Div.

SEATTLE: 2033 Sixth Ave., Seattle, WA 98121. Phone: 206-622-4188. TWX: 910-444-4064.

Glenn Rolston, branch mgr., MMT Sales Inc.

TV Stations Represented:
MMT Sales Inc.

WTEN, Albany, NY
WLOS, Asheville, NC-Greenville-Spartanburg, SC

KVUE-TV, Austin, TX
WCBD-TV, Charleston, SC
WPCQ-TV, Charlotte, NC
WKRC-TV, Cincinnati, OH
WCLO-TV, Cleveland, OH
WTVN-TV, Columbus, OH
WXON, Detroit, MI
KDVR, Denver, CO
WSEE, Erie, PA
WNEM-TV, Flint-Saginaw-Bay City, MI
KTXA, Fort Worth-Dallas, TX
KSEE, Fresno, CA
WGHP-TV, Greensboro-High Point & Winston-Salem, NC

WTXX, Hartford-New Haven-Waterbury, CT
KTXH, Houston, TX
WRTV, Indianapolis, IN
WJKS, Jacksonville, FL
WWMT, Kalamazoo, MI
KCTV, Kansas City, MO
WSYM-TV, Lansing, MI
KLRT, Little Rock, AR
WTVJ, Miami, FL
WTMJ-TV, Milwaukee, WI
KITN, Minneapolis-St. Paul MN
WALA-TV, Mobile, AL
WSMV, Nashville, TN
KTVY, Oklahoma City, OK
WDFL, Orlando, FL

KPHD-TV, Phoenix, AZ
WPGH-TV, Pittsburgh, PA
KPDX, Portland, OR-Vancouver, WA
WPRI-TV, Providence, RI
WOKR, Rochester, NY
KDNL-TV, St. Louis, MO
KGTV, San Diego, CA
KBHK-TV, San Francisco, CA
KCPQ, Seattle-Tacoma, WA
WTVH, Syracuse, NY
WXFL, Tampa-St. Petersburg, FL
WTVL-TV, Toledo, OH
KOLD-TV, Tucson, AZ
WUSA, Washington, DC

MMT Marketing Division

WTSB, Albany, GA
KGSW, Albuquerque, NM
WVAH-TV, Charleston-Huntington, WV
WRGT-TV, Dayton, OH
KAIT-TV, Jonesboro, AK
KRRT, Kerrville, TX
WEAU-TV, Eau Claire, WI
KVUU-TV, Henderson, NV
WDKY-TV, Danville, KY
KDLN/KGIN, Lincoln-Grand Island, NE
WLUC-TV, Marquette, MI
WMKW-TV, Memphis, TN
WNOL-TV, New Orleans, LA
WTVZ, Norfolk, VA
KTVD, Ottumwa, IA-Kirksville, MO
WLFL-TV, Raleigh-Durham, NC
KCRL, Reno, NV
KMEG, Sioux City, IA

ART MOORE INC.

SEATTLE: 200 W. Mercer St., Suite 405, Seattle, WA 98119. Phone: 206-282-3400.
Earle Baker; Greg Smith; Sandy Runnion; Rick Staeb; Ruth Hallett.

DENVER: 222 Milwaukee St., Suite 209, Denver, CO 80206. Phone: 303-321-2354. TWX: 910-931-0338.

Chris Mathews; George Mathews; Karen Calahan; Gerriann Sullivan; Nina McGrath.

PORTLAND: 519 S.E. Morrison, Suite 910, Portland, OR 97214. Phone: 503-238-2451.
Bruce Workman; Darrell Rutter; Teddi Jones; Lynn Thorsen.

SALT LAKE CITY: 10 Exchange Place, Suite 205, Salt Lake City, UT 84111. Phone: 801-521-2177. TWX: 910-925-4062.

Kathy Bingham.

TV Stations Represented:

KTVB, Anchorage, AK
KBCI-TV, Boise, ID
KTWO-TV, Casper, WY
WMAQ-TV, Chicago, IL
KRCR-TV, Chico-Redding, CA
WKYC-TV, Cleveland, OH
KXRM-TV, Colorado Springs, CO
KCBY-TV, Coos Bay, OR
KVAL-TV, Eugene, OR
KTVF, Fairbanks, AL
KTVH, Helena, MT
KIFI-TV, Idaho Falls, ID
KOTI, Klamath Falls, OR
KASK-TV, Las Cruces, NM
KLEW-TV, Lewiston, ID
KNBC-TV, Los Angeles, CA
KDBI, Medford, OR
WNBC-TV, New York, NY
KNOP-TV, North Platte, NE
KEPR-TV, Pasco-Kennewick-Richland, WA
KOIN-TV, Portland, OR (Seattle only)
KPIC, Roseburg, OR
KSL-TV, Salt Lake City, UT
KIRO-TV, Seattle, WA
KSKN, Spokane, WA
WRC-TV, Washington, DC
KCWT, Wenatchee, WA
KIMA-TV, Yakima, WA

NBC TV SPOT SALES

NEW YORK: RCA Bldg., 30 Rockefeller Plaza, New York, NY 10020. Phone: 212-664-4444.
Bud Hirsch, v.p.; Jim Zafiros, v.p.; Joe Frischer & Joe C. Harris Jr., eastern sales mgrs.

CHICAGO: Merchandise Mart, Chicago, IL 60654. Phone: 312-861-5555.
Joanna Montgomery, midwest sales mgr.

DETROIT: 2855 Coolidge, Suite 114, Detroit, MI 48084. Phone: 313-643-0050.
Dick Taylor, mgr.

LOS ANGELES: 3000 W. Alameda Ave., Los Angeles, CA 91523. Phone: 818-840-3183.
Cliff Ford, dir., west coast.

SAN FRANCISCO: 100 California St., San Francisco, CA 94111. Phone: 415-421-4515.
Cliff Ford, dir., west coast; Elaine Smith, sales rep.

ATLANTA-DALLAS-ST. LOUIS: Clem & Lowrance Inc., sales rep.

DENVER-SALT LAKE CITY: Art Moore Inc., sales rep.

SEATTLE-PORTLAND: Art Moore Inc., sales rep.

TV Stations Represented:

WNBC-TV, New York, NY
WKYC-TV, Cleveland, OH
WRC-TV, Washington, DC
WMAQ-TV, Chicago, IL
KNBC-TV, Los Angeles, CA

NETSPAN

NEW YORK: 425 Park Ave., New York, NY 10022. Phone: 212-935-3480.

TV Station Represented:
WCIU-TV, Chicago.

PETRY TELEVISION INC.

NEW YORK: 3 E. 54th St., New York, NY 10022. Phone: 212-688-0200. TWX: 710-581-2135.
David S. Allen, pres.

Petry Television:

Bill Fagan, pres.; George Blinn, sr. v.p. & general sales mgr.; Jerry Linehan, v.p. & dir., sales; Steve Eisenberg, v.p. & dir., sales; Kathy Clinton, v.p., dir. of sales; Tom Belviso, v.p. administration, regional offices; Harry Stecker, sr. v.p., dir. of mktg.; Petry Inc.; Richard Kurlander, dir. of programming; Teddy S. Reynolds, v.p. & dir., research; John Dorkin, assoc. dir. of programming; Cheryl Soucy, dir., mktg.; George Dennis, dir., manpower development; Patrick Twyon, dir., sports; Kevin Nugent, group mgr., Falcons; Paul Morrissey, group mgr., Ravens; Bill Burke, group mgr., Thunderbirds; Bill Shaw, group mgr., Hawks; Rob Friedman, group mgr., Roadrunners.

Petry National Television:

Michael T. Membrado, pres.; John Heise, v.p. & dir., sales; Bill Wiehe, v.p.; Rob Hebenstreit, dir., research; Jack Fentress, dir., programming; John Dorkin, assoc. dir., programming; Deborah Hackenberry, dir., mktg.; George Dennis, dir., manpower development; Patrick Twyon, dir., sports; Joe Lyons, v.p. & group mgr., Red Team; Chuck Hanrahan, group mgr., White Team; Al Westermann, sr. group mgr., Blue Team.

ATLANTA: 400 Colony Square, Suite 1605, Atlanta, GA 30361. Phone: 404-874-2220. TWX: 810-751-8523.
Val Napolitano, sales mgr.

BOSTON: 419 Boylston St., Boston, MA 02116. Phone: 617-353-1100. TWX: 710-321-8708.
Diane Gosdarian, v.p., mgr.

CHARLOTTE: 2 Fairview Plaza, 5950 Fairview Rd., Suite 804, Charlotte, NC 28210. Phone: 704-554-8134.
Stockton Holt, mgr.

CHICAGO: 410 N. Michigan Ave., Suite 1180, Chicago, IL 60611-4243. Phone: 312-644-9660. TWX: 910-221-0327.
Greg Moloznik, v.p. & regional area mgr., midwest.

CLEVELAND: 1111 Superior Ave., Suite 7A, Cleveland, OH 44114. Phone: 216-861-2252.
Craig McMurray, mgr.

DALLAS: 3811 Turtle Creek Blvd., Suite 520, Dallas, TX 75219. Phone: 214-651-4040. TWX: 910-860-9308
Laverne Cole, regional area mgr., southwest.

DENVER: 6025 S. Quebec, Suite 250, Englewood, CO 80111. Phone: 303-694-2400.
Kathy Gilbert, mgr.

DETROIT: 3221 W. Big Beaver Rd., Suite 102, Troy, MI 48084. Phone: 313-649-0100. TWX: 810-232-4802.
Patrick McNew, v.p. & regional area mgr., north central.

HOUSTON: 2100 W. Loop South, Suite 707, Houston, TX 77027. Phone: 713-850-0194. TWX: 910-881-4372.
Charles J. Sitta, mgr.

LOS ANGELES: 8383 Wilshire Blvd., Suite 626, Beverly Hills, CA 90211. Phone: 213-655-3353. TWX: 910-321-4180.
Robert Miggins, v.p. & dir., west coast operations.

MINNEAPOLIS: 706 Second Ave. S, Minneapolis, MN 55402. Phone: 612-339-6606. TWX: 910-881-4372.
Tom Vanelli, mgr.

Station Repts

PHILADELPHIA: 2 Penn Center Plaza, Suite 406, Philadelphia, PA 19102. Phone: 215-561-6230. TWX: 710-670-1437. David Bell, mgr.

ST. LOUIS: 10 S. Broadway, Suite 525, St. Louis, MO 63202. Phone: 314-241-2445. TWX: 910-761-0447. Pat Carroll-Lee, mgr.

SAN FRANCISCO: 909 Montgomery St., Suite 402, San Francisco, CA 94133. Phone: 415-781-3363. TWX: 910-372-7712. Don Brownstein, mgr.

SEATTLE: 200 W. Mercer, Suite 505, Seattle, WA 98119. Phone: 206-282-7221. TWX: 910-444-4188. Mark F. Maehl, mgr.

TAMPA: 9400 4th St. N., Suite 114, St. Petersburg, FL 33702. Phone: 813-576-1780. TWX: 810-863-0416. Judy Obernier, mgr.

TV Stations Represented:
WXXA-TV, Albany, NY
KOB-TV, Albuquerque, NM
KFDA-TV, Amarillo, TX
WGNX, Atlanta, GA
KFDM-TV, Beaumont, TX
KVOS-TV, Bellingham, WA
KTRV, Boise, ID
KCRG-TV, Cedar Rapids, IA
WCIA, Champaign, IL
WCSC-TV, Charleston, SC
WCHS-TV, Charleston, WV
WBT, Charlotte, NC
WTVC, Chattanooga, TN
WXIX-TV, Cincinnati, OH-Newport, KY
WOIO, Cleveland-Shaker Heights, OH
WLTX, Columbia, SC
KRIS-TV, Corpus Christi, TX
WFAA-TV, Dallas-Fort Worth, TX
KCCI-TV, Des Moines, IA
KWGN-TV, Denver, CO
WDIV, Detroit, MI
WDIO-TV, Duluth, MN
WKJG-TV, Fort Wayne, IN
KJEO, Fresno, CA
WGGT, Greensboro-High Point, NC
WYFF-TV, Greenville-Spartanburg, SC
WFSB, Hartford, CT
KPRC-TV, Houston, TX
WAAY-TV, Huntsville, AL
WISH-TV, Indianapolis, IN
WJXT, Jacksonville, FL
WTVK, Knoxville, TN
WPMT, Lancaster-York, PA
KTNV-TV, Las Vegas, NV
KSWO-TV, Lawton, OK
KATV, Little Rock, AR
KTLA, Los Angeles, CA
WDRB-TV, Louisville, KY
KAMC, Lubbock, TX
WPTY-TV, Memphis, TN
WPLG, Miami, FL
KSTP-TV, Minneapolis-St. Paul, MN
KMST, Monterey-Salinas, CA
WTVF, Nashville, TN
WCTI, New Bern, NC
WGNO-TV, New Orleans, LA
WVEC-TV, Norfolk-Hampton, VA
KAUT, Oklahoma City, OK
WOWT, Omaha, NE
WESH-TV, Orlando-Daytona Beach, FL
WMBD-TV, Peoria, IL
WPHL-TV, Philadelphia, PA
KUTP, Phoenix, AZ
WPTZ, Plattsburgh, NY
WMTW-TV, Portland-Poland Spring, ME
WHBF-TV, Quad Cities (Rock Island, IL)
WWBT, Richmond, VA
WROC-TV, Rochester, NY
KTXL, Sacramento-Stockton, CA
KSL-TV, Salt Lake City, UT
KFMB-TV, San Diego, CA
KRON-TV, San Francisco, CA

WTGS, Savannah, GA-Hardeeville, SC
KIRO-TV, Seattle, WA
KAYU-TV, Spokane, WA
KSPR, Springfield, MO
WTOG, Tampa, FL
KVOA-TV, Tucson, AZ
KOTV, Tulsa, OK
WJLA-TV, Washington, DC
WFLX, West Palm Beach, FL
WTOV-TV, Wheeling, WV-Steubenville, OH
KAKE-TV, Wichita, KS
WBRE-TV, Wilkes-Barre-Scranton, PA

REGIONAL REPS CORP.
CLEVELAND: One Playhouse Square, Cleveland, OH 44115. Phone: 216-781-0035. Stuart J. Sharpe, pres.; Alex D. Kelemen, regional mgr.; Sue Dixon, sales asst.; Judy Hastings, administrative asst.; Joe Fishleigh, account exec.

CINCINNATI: 704 Holiday Park Tower, 644 Linn St., Cincinnati, OH 45203. Phone: 513-651-1511. Don O. Hays, sr. v.p. & regional mgr.; Elaine Bradhold, mgr., media services; Joe Heam, account exec.; Glenda Ashbrook, office mgr.

TV Stations Represented:
WHIZ-TV, Zanesville, OH
WTAP-TV, Parkersburg, WV-Marietta, OH

BRUCE SCHNEIDER & CO. INC.
ST. LOUIS: Box 50269, St. Louis, MO 63105. Phone: 314-991-5249. Bruce Schneider, pres.

TV Stations Represented: Adam Young Inc. Stations.

SELTEL INC.
NEW YORK: 750 Third Ave., New York, NY 10017. Phone: 212-697-0944. TWX: 710-581-3801/3802/5065/6768/2512. Jack Mulderrig, pres. & chief exec. officer; Steve Boutis, sr. v.p., finance; Raymond J. Johns, exec. v.p.; Joseph Cusenza, sr. v.p., affiliate div.; David Schwartz, sr. v.p., independent div.; C. William Coldwell, v.p. & national sales mgr., Red & Blue teams; Judy Kleinberger, v.p. & national sales mgr., White team; Dan Parisi, national sales mgr., Indy-Rangers & Rebels teams; Phyllis Taormina, v.p. & national sales mgr., Indy-Rangers team; Jancen Bjork, v.p. & dir. of programming; Douglas Darfield, v.p., research dir.

CHICAGO: 211 E. Ontario, Suite 700, Chicago, IL 60611. Phone: 312-642-2450. TWX: 910-221-0241.

Marty Miller, sr. v.p. & central regional mgr.; Todd R. Rohde, Indy-Rangers team mgr.; Donald J. Popravak, Indy-Rangers team mgr.; Randy Brown, sales mgr., White team; Jim Parker, v.p. & sales mgr., Red.

ATLANTA: 1819 Peachtree Rd. NE, Atlanta, GA 30309. Phone: 404-355-7701. TWX: 810-751-3101. Paul Brewer, mgr.

BOSTON: 545 Boylston St., 7th Floor, Boston, MA 02116. Phone: 617-236-8666. TWX: 710-321-0016. Peter Duran, mgr.

CHARLOTTE: 5821 Park Rd., Suite 112, Charlotte, NC 28209. Phone: 704-554-7124. TWX: 810-621-7832. Suzy Plettner, mgr.

DALLAS: 3010 LBJ Freeway, Suite 1130, Dallas, TX 75234. Phone: 214-484-4871. TWX: 910-861-4210. Michael Custardo, mgr.

DENVER: 222 Milwaukee St., Suite 210, Denver, CO 80206. Phone: 303-333-4845. TWX: 100-230-450296. Chris Matthews, mgr.

DETROIT: 26111 Evergreen Rd., Suite 210, Southfield, MI 48076. Phone: 313-354-3611. TWX: 810-224-4502. Jess Chalker, v.p. & mgr.

HOUSTON: 4848 Loop Central Dr., Suite 710, Houston, TX 77081. Phone: 713-660-8881. TWX: 910-881-0063. Sadrina Leonard, mgr.

LOS ANGELES: 5757 Wilshire Blvd., Los Angeles, CA 90036. Phone: 213-930-2450. TWX: 910-321-4124. Lavada Heath, v.p. & manager; Dave Ware, Indy-Raiders, sales mgr.; Ralph Claussen, sales mgr., American; Judy Malcom, v.p. & sales mgr., National; Ed Tinney, sales mgr., Rangers.

MIAMI: 6101 Blue Lagoon Dr., Suite 460, Miami, FL 33126. Phone: 305-266-4066. TWX: 810-848-0197. Enid Bluestone, mgr.

MINNEAPOLIS: 625 Second Ave. S, Minneapolis, MN 55402. Phone: 612-338-7017. TWX: 910-576-3419. Mike Cleary, mgr.

PHILADELPHIA: 1411 Walnut St., Suite 1125, Philadelphia, PA 19103. Phone: 215-563-5400. TWX: 710-670-1017. Ed Hardison.

PORTLAND: 1512 S.W. 18th Ave., Portland, OR 97201. Phone: 503-226-2911. Easy Link: 62927556. Richard Gohlman, mgr.

ST. LOUIS: 200 N. Broadway, Suite 1124, St. Louis, MO 63102. Phone: 314-241-4193. TWX: 910-761-0400. Richard J. Quigley III, v.p. & mgr.

SAN FRANCISCO: 50 Francisco St., San Francisco, CA 94133. Phone: 415-391-8890. TWX: 910-372-7361. Edward Outland, mgr.

SEATTLE: 701 Dexter Ave. N., Suite 216, Seattle, WA 98109. Phone: 206-285-1913. Easy Link: 627-625-31. Mick Tacher, mgr.

TV Stations Represented:
KCMT, Alexandria, MN
WBKB-TV, Alpena, MI
KCIT, Amarillo, TX
WXGZ-TV, Appleton, WI
KXII, Ardmore, OK
WAGT, Augusta, GA
KGET, Bakersfield, CA
WBFF, Baltimore, MD
WVH-TV, Bangor, ME
WRBT, Baton Rouge, LA
KVOS-TV, Bellingham, WA
KOUS-TV, Billings-Hardin, MT
WMGC-TV, Binghamton, NY
KXMB-TV, Bismarck, ND
WVVA, Bluefield, WV
KIVI, Boise, ID
KVEO, Brownsville, TX
KDUB-TV, Cedar Rapids-Waterloo-Dubuque, IA
KHSL-TV, Chico-Redding, CA
WBOY-TV, Clarksburg, WV
KQAA-TV, Colorado Springs-Pueblo, CO
KOMU-TV, Columbia, MO
WXTX, Columbus, GA
WTTE, Columbus, OH
WGBI-TV, Columbus-Tupelo, MS
KZTV, Corpus Christi, TX
KXTX, Dallas-Fort Worth, TX
KDSM-TV, Des Moines, IA

KXMA-TV, Dickinson, ND
WTVY, Dothan, AL
KDLH-TV, Duluth-Superior, MN
KECY-TV, El Centro, CA-Yuma, AZ
KDBC-TV, El Paso, TX
KMTR-TV, Eugene, OR
KVIQ-TV, Eureka, CA
WTVW, Evansville, IN
WEVU, Fort Myers-Naples, FL
WTVX, Fort Pierce-Vero Beach, FL
KPOM-TV, Fort Smith-Fayetteville, AR
WFFT-TV, Fort Wayne, IN
WUHQ-TV, Grand Rapids-Kalamazoo-Battle Creek, MI
WXVT, Greenville, MS
KITV, Honolulu, HI
KIFI-TV, Idaho Falls, ID
WXIN, Indianapolis, IN
WAPT, Jackson, MS
WGB0-TV, Joliet, IL
KODE-TV, Joplin, MO
KZKC, Kansas City, MO
WKPT-TV, Kingsport, TN
KLFY-TV, Lafayette, LA
KVHP, Lake Charles, LA
WLYH-TV, Lancaster-Harrisburg-York-Lebanon, PA
KVTV, Laredo, TX
KHAS-TV, Lincoln-Hastings-Kearney, NE
KLMG-TV, Longview, TX
KJTV, Lubbock, TX
WMGT, Macon, GA
WMTV, Madison, WI
WMUR-TV, Manchester, NH
KDRV, Medford, OR
WTZH, Meridian, MS
WBFS-TV, Miami, FL
KXMC-TV, Minot, ND
WPNI, Mobile, AL-Pensacola, FL
WCOV-TV, Montgomery, AL
KOSA-TV, Odessa, TX
KGMC-TV, Oklahoma City, OK
WSIL-TV, Paducah, KY-Cape Girardeau, MO-Harrisburg, IL
KMIR-TV, Palm Springs, CA
WTAP-TV, Parkersburg, WV-Marietta, OH
WHOI, Peoria, IL
WGBS-TV, Philadelphia, PA
WPPT-TV, Pittsburgh, PA
WNAC-TV, Providence, RI
KAME-TV, Reno, NV
KTTC, Rochester, MN
KCB, Salinas-Monterey, CA
WMDT, Salisbury, MD
KTTY, San Diego, CA
KICU-TV, San Jose, CA
KEYT, Santa Barbara, CA
WJCL, Savannah, GA
KTZZ-TV, Seattle, WA
KELO-TV, Sioux Falls, SD
KDEB-TV, Springfield, MO
KTXS-TV, Sweetwater-Abilene, TX
WTKL-TV, Tallahassee, FL
KTKA-TV, Topeka, KS
KXJB-TV, Valley City-Fargo, ND
KWTX-TV, Waco/Bryan, TX
KNMT, Walker, MN
WSAW-TV, Wausau, WI
KARD, West Monroe, LA
WTRF-TV, Wheeling, WV-Steubenville, OH
KJTL, Wichita Falls, TX
KXMD-TV, Williston, ND
WWAY, Wilmington, NC
KIMA-TV, Yakima, WA
WYTV, Youngstown, OH

SIN TELEVISION NETWORK
NEW YORK: 460 W. 42nd St., New York, NY 10036. Phone: 212-502-1300. Rosita Peru, exec. v.p.; John Pero, v.p. & dir. of sales.

CHICAGO: 230 N. Michigan Ave., Chicago, IL 60601. Phone: 312-782-1129. Ken Ocepcek.

LOS ANGELES: 8501 Wilshire Blvd., Suite 305, Beverly Hills, CA 90211. Phone: 213-854-3330. Tom Donahue.

MIAMI: 2600 S.W. Third Ave., Miami, FL 33129. Phone: 305-285-6000. Hal Parks.

DALLAS: 5501 LBJ Freeway, Dallas, TX 75240. Phone: 214-980-7636. Joe Villarreal.

DETROIT: 30700 Telegraph Rd., Suite 1550, Birmingham, MI 48010. Phone: 313-540-5705. Peter C. Tate.

SAN FRANCISCO: 601 Montgomery St., Suite 2015, San Francisco, CA 94111. Phone: 415-392-2006. Suzanne Avila.

TV Stations Represented:
 WSNS-TV, Chicago, IL
 KORO, Corpus Christi, TX
 KINT-TV, El Paso, TX
 KFTV, Hanford-Fresno, CA
 XEJ-TV, Juarez-El Paso, TX
 KMEX-TV, Los Angeles, CA
 XBHC-TV, Mexicali-Imperial Valley, CA
 WLTN, Miami, FL
 KCSD, Modesto-Sacramento-Stockton, CA
 XEFE-TV, Nuevo Laredo-Laredo, TX
 WXTV, Paterson, NJ-New York, NY
 KTVW-TV, Phoenix, AZ
 KWEX-TV, San Antonio, TX
 KOTV, San Francisco, CA
 XEWT-TV, Tijuana-San Diego, CA

THE SODERLUND CO.
 OMAHA: 11414 W. Center Rd., Suite 241, Terrace Plaza, Omaha, NE 68144. Phone: 402-333-4500. Harold A. Soderlund, Ruth Schmid.

TV Stations Represented (Nebraska & adjacent states):
 KOTA-TV, Rapid City, SD
 KDUH-TV, Scottsbluff, NE

SPOT TIME LTD.
 NEW YORK: One Times Square, New York, NY 10036. Phone: 212-575-5077. Carmine Patti, pres.; Tony Patti, NY mgr.; Joe Hoffman, v.p., sales; Andrew Patti, v.p., radio; Marcia Friedman, billing & book-keeping.

SAN FRANCISCO/DAKLAND: 5335 Broadway Terrace, Oakland, CA 94618. Phone: 415-654-4238. Jim Potts.

CHICAGO: 3322 W. Peterson Ave., Chicago, IL 60659. Phone: 312-478-5544.

Hooper Jones Assoc. Renee Gold, mgr.; Rick Jones.

DETROIT: 20100 Civic Center Dr., Southfield, MI 48076. Phone: 313-354-0646. Bud Pearse.

LOS ANGELES: 11332 Camarillo St., North Hollywood, CA 91602. Phone: 818-980-3212. Hugh Wallace Inc.

KANSAS CITY & ST. LOUIS: 127 W. 10th St., Kansas City, MO 64105. Phone: 816-471-5502. Eugene Gray Co.

TV Stations Represented:
 WAKC-TV, Akron, OH
 WVGA, Albany-Valdosta, GA
 WIHT, Ann Arbor, MI
 WGRB, Bowling Green-Campbellsville, KY
 WETG, Erie, PA
 WHKY-TV, Hickory, NC
 WHMB-TV, Indianapolis, IN
 WFAT-TV, Johnstown, PA
 WWHT, New York, NY-Newark, NJ
 WGCB-TV, Red Lion-Harrisburg, PA
 WHME-TV, South Bend, IN
 WTGI-TV, Wilmington, DE

STORER TELEVISION SALES INC.
 NEW YORK: 800 Third Ave., New York, NY 10022. Phone: 212-935-6000. Francis P. Barron, pres.; Peter E. Murray, exec. v.p. & gen. sales mgr.; Margaret Agsteribbe, research dir.; Bob Riordan, group sales mgr.; Bill Hammer, group sales mgr.

CHICAGO: 410 N. Michigan Ave., Chicago, IL 60611. Phone: 312-329-1930. Donald Alexander, sales mgr.

ATLANTA: 3 Piedmont Center, Atlanta, GA 30305. Phone: 404-233-9935. Richard Goldstein, southern sales mgr.

DALLAS: 300 E. Carpenter Freeway, Suite 1220, Irving, TX 75062. Phone: 214-570-0798. Chuck Lieber, v.p. & midwest sales mgr.

DETROIT: No. Two Storer Place, Detroit, MI 48075. Phone: 313-557-0300. Elaine Carpenter, sales mgr.

LOS ANGELES: 6420 Wilshire Blvd., Los Angeles, CA 90048. Phone: 213-651-0841. Joseph E. Mertens, v.p. & west coast sales mgr.

SAN FRANCISCO: 150 Lombard St., Suite 509, San Francisco, CA 94111. Phone: 415-981-8860. Shawn McGreevey, v.p. & San Francisco sales mgr.

TV Stations Represented:
 WAGA-TV, Atlanta, GA
 WSBK-TV, Boston, MA
 WJW-TV, Cleveland, OH
 WJBK-TV, Detroit, MI
 WITI-TV, Milwaukee, WI
 KCST-TV, San Diego, CA
 WTVG, Toledo, OH

THE TACHER CO. INC.
 SEATTLE: 701 Dexter N, Seattle, WA 98109. Phone: 206-285-1913. TWX: 910-444-1692. Mick Tacher; Bob Tacher; Renee Picha; Aron Naccarato; Laurie Jensen; Chris Schmidt; Sheila Hays.

PORTLAND: 1512 S.W. 18th Ave., Portland, OR 97201. Phone: 503-226-2911. TWX: 910-464-1568. Dick Gohman; Jim Cummings; Joanne Ebert; Karen LeGore.

TV Stations Represented:
 KIMQ, Anchorage, AK
 KEZI-TV, Eugene, OR
 KATN, Fairbanks, AK
 KJUD, Juneau, AK
 KVEW, Kennewick, WA
 KIVI, Nampa, ID
 KCRL, Reno, NV
 KSTW, Seattle-Tacoma, WA
 KTNL, Sitka, AK
 KXLY-TV, Spokane, WA
 KAPP, Yakima, WA

TELEREP INC.
 NEW YORK: 875 Third Ave., 19th Floor, New York, NY 10022. Phone: 212-759-8787. TWX: 710-581-5553; 710-581-2161; 710-581-6453. Alfred M. Masini, pres. & gen. mgr.; Steven Herson, v.p. & dir. of operations; Patricia Prie, v.p. & business mgr.; Jay Isabella, v.p. & dir. of programming; Thomas Tilson, v.p. & dir. of sales; Dick Waller, v.p. & gen. sales mgr.; Larry Goldberg, v.p. & gen. sales mgr.; Wildcats; Merrit Rose, v.p. & gen. sales mgr.; Lions; Rich Sheingold, v.p. & gen. sales mgr.; Jaguars; Dave Pleger, v.p., & gen. sales mgr.; Cougars; Phil Flanagan, v.p. & gen. mgr., T.M.A. & T.P.E.; Daniel Kelly, v.p. & dir. of promotion & public relations; Jim Monahan, dir. of special projects & audience development; Ken Kolb, dir. of sports mktg. & special projects; Kay Johnson, v.p. & mgr. of estimating/credit & collections; Dick Waller, v.p. & dir. of manpower development/quality control; Alex Corteselli, dir. of research, Wildcats; Joel Fisher, dir. of research, Lions; Biff Enoch, dir. of research, Jaguars; Phil Benblatt, dir. of research, Cougars; Cynthia Hull, dir. of research, Tigers.

CHICAGO: 401 N. Michigan Ave., Chicago, IL 60611. Phone: 312-329-1515. TWX: 910-221-5791.

Jim Jordan, v.p. & midwest mgr.
 ATLANTA: 1605 W. Peachtree St. NE, Atlanta, GA 30309. Phone: 404-881-1948. TWX: 810-751-3321. Mac Lorimer, v.p. & southwest mgr.

DETROIT: 1400 Fisher Bldg., Detroit, MI 48202. Phone: 313-873-6664. TWX: 810-221-7339. Edward Kroninger, v.p. & midwest sales mgr.

DALLAS: 6500 Greenville Ave., Suite 770, Dallas, TX 75206. Phone: 214-987-0991. TWX: 910-861-4037. Michael Mansour, sales mgr.

MINNEAPOLIS: 625 Second Ave. S, Suite 419, Minneapolis, MN 55402. Phone: 612-332-7333. TWX: 910-576-2715. Cathy Faulkner, sales mgr.

PHILADELPHIA: Drexel Bldg., 15th & Walnut St., Philadelphia, PA 19102. Phone: 215-564-1206. TWX: 710-670-1596. Melissa Olin, sales mgr.

BOSTON: 535 Boylston St., Boston, MA 02116. Phone: 617-247-2555. TWX: 710-321-0504. Mary Jane Kelley, v.p. & east coast sales mgr.

ST. LOUIS: One Mercantile Tower, Suite 2820, St. Louis, MO 63101. Phone: 314-241-7979. TWX: 910-761-0575. Debbie Corson, sales mgr.

LOS ANGELES: 5900 Wilshire Blvd., Suite 2100, Los Angeles, CA 90036. Phone: 213-937-4644. TWX: 910-321-4338. Steve Jones, v.p. & west coast sales mgr.

SAN FRANCISCO: One California St., Suite 520, San Francisco, CA 94111. Phone: 415-433-1966. TWX: 910-372-7976. Bob Spingola, sales mgr.

CLEVELAND: 762 Hanna Bldg., Cleveland, OH 44115. Phone: 216-566-8282. TWX: 810-421-8114. Dennis Leonard, sales mgr.

MEMPHIS: 1407 Union Ave., Suite 709, Memphis, TN 38104. Phone: 901-722-8234. TWX: 810-591-1114. Kathy Pozgar, sales mgr.

MIAMI: 5757 Blue Lagoon Dr., Miami, FL 33126. Phone: 305-262-3133. TWX: 810-848-6864. Steve Bluestone, sales mgr.

SEATTLE: 2121 4th Ave., Suite 210, Seattle, WA 98121. Phone: 206-223-0561. TWX: 910-444-4100. Anita Watkins, sales mgr.

TV - Radio - CATV - Newspaper

Robert W. Rounsaville & Associates

MEDIA BROKERS AND CONSULTANTS

ATLANTA, GA 30355 P.O. Box 11898 (404) 261-3000 /1-800-531-1500
 ORLANDO, FL 32802 P.O. Box 2991 (305) 423-9426 /1-800-328-3500

Station Reps

CHARLOTTE: 11 Fairview Plaza, Suite 705, 5950 Fairview Rd., Charlotte, NC 28210. Phone: 704-552-8862. TWX: 810-621-0308. Dan Giordano, sales mgr.

HOUSTON: 11 Greenway Plaza, Suite 2012, Houston, TX 77046. Phone: 713-627-7791. TWX: 910-881-5492. Yolanda O'Hern, sales mgr.

TV Stations Represented:

WNYT, Albany, NY
WSB-TV, Atlanta, GA
WPWR-TV, Aurora-Chicago, IL
WMAR-TV, Baltimore, MD
WBRC-TV, Birmingham, AL
WTTV, Bloomington-Indianapolis, IN
WNEV-TV, Boston, MA
WUTV, Buffalo, NY
WSOC-TV, Charlotte, NC
KTVT, Dallas, TX
WHIO-TV, Dayton, OH
WKBD-TV, Detroit, MI
WPTF-TV, Durham-Raleigh, NC
WFRV-TV, Green Bay, WI
KHTV, Houston, TX
KWCH-TV, Hutchinson-Wichita, KS
WNFT, Jacksonville, FL
WDAF-TV, Kansas City, MO
WUAB, Lorain-Cleveland, OH
KCOP, Los Angeles, CA
WCIX, Miami, FL
WVTV, Milwaukee, WI
KMSP-TV, Minneapolis-St. Paul, MN
WCAY-TV, Nashville, TN
WVIT, New Britain-Hartford, CT
WVUE, New Orleans, LA
WPIX, New York, NY
KPTM, Omaha, NE
WFTV, Orlando, FL
WTAF-TV, Philadelphia, PA
KTVK, Phoenix, AZ
KJTM, Pine Bluff-Little Rock, AR
WPXI, Pittsburgh, PA
KPTV, Portland, OR
WYAH, Portsmouth, VA
WRLH-TV, Richmond, VA
WHEC-TV, Rochester, NY
KRBK-TV, Sacramento, CA
KPLR-TV, St. Louis, MO
KTVX, Salt Lake City, UT
KMOL-TV, San Antonio, TX
KTVU, San Francisco-Oakland, CA
KSTW, Seattle, WA
KSLA-TV, Shreveport, LA
WTVT, Tampa, FL
KTUL-TV, Tulsa, OK
WOCATV, Washington, DC
WNRW, Winston-Salem, NC

TURNER BROADCASTING SALES INC.

NEW YORK: Six E. 43rd St., New York, NY 10017. Phone: 212-692-6900. Farrell Reynolds, sr. v.p., sales; Kevin P. Murphy, v.p., NY sales mgr.; John Popkowski, v.p., NY sales mgr.; Lou Latorre, v.p., NY sales mgr.; Robert F. Swift, v.p., sales, consumer goods; Richard Goldfarb, v.p., syndication sales; John Barbera, sr. v.p., sales, CNN; Kay Delaney, v.p., national sales mgr., CNN; Larry Goodman, v.p., NY sales mgr., CNN; Joe Uva, v.p., NY sales mgr., CNN; Art Cohen, v.p., CNN, business to business.

CHICAGO: 303 E. Wacker Dr., Chicago, IL 60601. Phone: 313-565-1717. TWX: 910-221-1406.

Larry Grossman, v.p., sales, WTBS; John Maloney, v.p., sales, CNN.

DETROIT: 600 Renaissance Center, Suite 1920, Detroit, MI 48243. Phone: 313-259-4622.

Richard Sirvaitis, v.p. & regional mgr.

LOS ANGELES: 2049 Century Park East, Suite 460, Los Angeles, CA 90067. Phone:

213-553-9320.

Joe Campagnolo, v.p. & regional sales mgr.

ATLANTA: 100 International Blvd., Box 105366, Atlanta, GA 30348-5633. Phone: 404-827-1500.

John Withers, v.p. & regional sales mgr.

TV Station Represented:
WTBS, Atlanta, GA

WAYNE-EVANS & ASSOCIATES

MINNEAPOLIS: 625 Second Ave. S, Minneapolis, MN 55402. Phone: 612-338-7017. Robert E. Bowden.

TV Stations Represented (Minnesota):

KELO-TV, Sioux Falls, SD
KDLO-TV, Florence, SD
KPLO-TV, Reliance, SD

ADAM YOUNG INC.

NEW YORK: 3 E. 54th St., New York, NY 10022. Phone: 212-688-5100. TWX: 710-581-3696.

Adam Young, chmn. of the board; Vincent J. Young, pres.; Arthur W. Scott Jr., exec. v.p.; Joan Barron, v.p. & gen. sales mgr.; John Brennan, research dir.

CHICAGO: 444 N. Michigan Ave., Suite 920, Chicago, IL 60611. Phone: 312-744-1313. TWX: 910-221-1191. Lois Hamelin, mgr.

LOS ANGELES: 4929 Wilshire Blvd., Suite 265, Los Angeles, CA 90010. Phone: 213-938-2081. TWX: 910-321-2897. Keith Thompson, v.p., western sales.

ATLANTA: 57 Executive Park S, Suite 130, Atlanta, GA 30329. Phone: 404-633-1735. TWX: 810-751-8315. E. Lanier Finch, mgr.

ST. LOUIS: Box 50269, St. Louis, MO 63105. Phone: 314-991-5249. TWX: 910-761-1145. Bruce Schneider, mgr.

PHILADELPHIA & PITTSBURGH: Contact Richard Golden, account exec. Phone: 212-688-5100.

SAN FRANCISCO: 425 California St., Suite 1150, San Francisco, CA 94104. Phone: 415-986-5366. TWX: 910-372-6010. Keith Bainbridge, mgr.

DALLAS: 3626 N. Hall St., Suite 627, Dallas, TX 75219. Phone: 214-522-0816. TWX: 910-861-0089. Susan Wagner, mgr.

DETROIT: 2855 Coolidge, Suite 222, Troy, MI 48084. Phone: 313-649-3999. TWX: 810-232-4967. Allan Baur, mgr.

DENVER: Box 61498, Denver, CO 80206-8498. Phone: 303-377-6526. Telex: 230-450-223. Bob Hix, mgr.

TV Stations Represented:

KLAX-TV, Alexandria, LA
KTVA, Anchorage, AK
WAXA, Anderson, SC
KFNB, Casper, WY
WVIR-TV, Charlottesville, VA
WLTZ, Columbus, GA
WDHN, Dothan, AL
WENY-TV, Elmira, NY
WEVV, Evansville, IN
KTVF, Fairbanks, AK
WFCT, Fayetteville, NC
KHBS, Fort Smith, AR
KAIL, Fresno, CA
KTVH, Helena, MT
KMGH, Honolulu, HI
WJWT, Jackson, TN

KADN, Lafayette, LA
KLDQ-TV, Laredo, TX
KRLR, Las Vegas, NV
WHTN, Murfreesboro-Nashville, TN
KNOP-TV, North Platte, NE
WBSP, Ocala-Gainesville, FL
KMIR-TV, Palm Springs, CA
WMBB, Panama City, FL
KCRL, Reno, NV
WTVQ, Rockford, IL
KXLI, St. Cloud-Minneapolis, MN
KIDY, San Angelo, TX
KFTY, Santa Rosa, CA
WNDU-TV, South Bend, IN
WTWC, Tallahassee, FL
WBKA-TV, Terre Haute, IN
WGTU, Traverse City, MI
KCWT, Wenatchee, WA
WVSB-TV, West Point, MS
WJKA, Wilmington, NC

Canadian TV Stations Represented (Young Canadian Ltd.):

CKCO-TV, Kitchener, Ont.
CJOH-TV, Ottawa, Ont.
CFQC-TV, Saskatoon, Sask.
CFTO-TV, Toronto, Ont.
CFTM-TV, Montreal, Que.
CHOTV, Hull, Que.-Ottawa, Ont.
CHAU-TV, Carleton, Que.
CFEM-TV, Abitibi-Temiscamingue, Que.
CJPM-TV, Chicoutimi, Que.
CFCM-TV, Quebec, Que.
CKMI-TV, Quebec, Que.
CHLT-TV, Sherbrooke, Que.
CHEM-TV, Trois Rivières, Que.
CFER-TV, Rimouski-Sept-Îles, Que.
CIMT-TV, Rivière-du-Loup, Que.

CANADIAN SALES REPRESENTATIVES

ALEXANDER, PEARSON & DAWSON INC.
TORONTO: 14 Carlton St., 8th Floor, Toronto, Ont. M5B 1K5. Phone: 416-595-1800.
R. G. Alexander, pres.; R. L. Hetherington, exec. v.p.; J. Brosseau; G. Campbell; T. Harris; B. Lesky; J. Musgrave; D. Ferguson; M. Gallow; I. Brodie; J. Lynn; S. Collins; D. Cross; E. Bersenas; N. Hamilton.

MONTREAL: 2050 Mansfield St., Suite 1600, Montreal, Que. H3A 149. Phone: 514-842-1945.
J. LaStarza, v.p.; L. Champagne.

VANCOUVER: 1550 IBM Tower, 701 W. Georgia St., Vancouver, B.C. V7Y 1E4. Phone: 604-689-0027.
J. Tarbat, mgr.

TV Stations Represented:

CFCF-TV, Montreal, Que.
CITY-TV, Toronto, Ont.
CITY-TV, Edmonton, Alta.
CKVR-TV, Barrie, Ont.
CKOW-TV, Moncton/St. John, N.B.
CJCH-TV, Halifax, N.S.
CJCB-TV, Sydney, N.S.
CKY-TV, Winnipeg, Man.
CJOH-TV, Ottawa, Ont.

ALL-CANADA RADIO & TELEVISION LTD.

TORONTO: All-Canada Bldg., 1000 Yonge St., Toronto, Ont. M4W 2K2. Phone: 416-963-7800.
Ross McCreath, pres.; Brian L. Foley, v.p., TV; A. Butler, v.p., radio.

MONTREAL: 1010 rue St. Catherine Ouest, Bureau 925, Montreal, Que. H3B 3R7. Phone: 514-861-5654.
Claude Desjean, mgr.

WINNIPEG: 134 Smith St., Suite 2103, Winnipeg, Man. R3C 3G5. Phone: 204-942-0895. Bill Edge, mgr.

CALGARY: 1230A 17th Ave. SW, Calgary, Alta. T2T 0B8. Phone: 403-245-6861. Bob Johnston, mgr.

VANCOUVER: 2 Bental Centre, 555 Burrard St., Suite 615, Vancouver, B.C. V7X 1M8. Phone: 604-684-7461. W. C. Mitchell, mgr.

HALIFAX: 6009 Quinpool Rd., Suite 810, Halifax, N.S. B3K 5J7. Phone: 902-429-2212. Greg Asling, mgr.

NEW YORK: 501 Fifth Ave., Suite 608, New York, NY 10017. Phone: 212-286-0480. Isabelle Shuss, mgr.

CHICAGO: 211 E. Ontario St., Suite 700, Chicago, IL 60611. Phone: 312-649-1949. Cindi McNow, mgr.

LOS ANGELES: 5757 Wilshire Blvd., Suite 1, Los Angeles, CA 90036. Phone: 213-931-8479. Cal Copsey, mgr.

TV Stations Represented:

CJON-TV, St. John's, Nfld.
CJWN-TV, Cornerbrook, Nfld.
CJCN-TV, Grand Falls, Nfld.
CKRN-TV, Rouyn-Noranda, Que.
CKWS-TV, Kingston, Ont.
CHEX-TV, Peterborough, Ont.
CKNX-TV, Wingham, Ont.
CJIC-TV/CHBX-TV, Sauff Ste. Marie, Ont.
CKY-TV, Winnipeg, Man.
CKX-TV, Brandon, Man.
CKCK-TV, Regina, Sask.
CFAC-TV, Calgary, Alta.
CFAC-TV, Lethbridge, Alta.
CKPR-TV/CHFO-TV, Thunder Bay, Ont.
CHCH-TV, Toronto-Hamilton, Ont.
CFPL-TV, London, Ont.
CITY-TV, Edmonton, Alta.
CKSA-TV/CITL-TV, Lloydminster, Alta.-Sask.
CFJC-TV, Kamloops, B.C.
CHBC-TV, Okanagan Valley, B.C. (Kelowna)
CHAN-TV, Vancouver, B.C.
CHEK-TV, Victoria, B.C.
WHTV, Whitehorse, Yukon
CKMI-TV, Quebec City, Que.

BROADCAST REPRESENTATIVES CANADA LTD.

WINNIPEG: 159 Scotia St., Winnipeg, Man. R2W 3X2. Phone: 204-586-7755. Helen Kolomaya, pres.

TV Station Represented:

CFJB-TV, Swift Current, Sask.

BRYDSON MEDIA SALES INTERNATIONAL
NEW YORK: 330 W. 56th St., Suite 7-E, New York, NY 10019. Phone: 212-586-7773. TWX: 126215. David G. Brydson, pres.; Kevin Flannery & Marian Albano, account execs.

TV Stations Represented:

CIII-TV, The Global Television Network
CFCF-TV, Montreal, Que.
CFCL-TV/CITO-TV, Timmins, Ont.
CKNC-TV/CICI-TV, Sudbury, Ont.
CHNB-TV/CKNY-TV, North Bay, Ont.
CHRO-TV, Ottawa, Ont.
CJBN-TV, Kenora, Ont.
CFCN-TV, Calgary, Alta.
CFRN-TV, Edmonton, Alta.
CKOS-TV/CICC-TV, Yorkton, Sask.
CJFB-TV, Swift Current, Sask.
CHSJ-TV, Saint John-Moncton, N.B.
CKVU-TV, Vancouver-Victoria, B.C.
CJDC-TV, Dawson Creek, B.C.
CKND-TV, Winnipeg, Man.
CKPG-TV, Prince George, B.C.
CFTK-TV, Terrace-Kitimat, B.C.

TSN, National Cable Sports Network

CANADIAN STANOARD BROADCAST SALES INC.

NEW YORK: 432 Park Ave. S, Suite 710, New York, NY 10016. Phone: 212-889-5282. Telex: 880-265.

David J. Richards, v.p. & gen. mgr.

LOS ANGELES: 11145 Tampa Ave., Suite 20B, Northridge, CA 91326. Phone: 818-368-6722. Telex: 35-3177.

Ted Roberts, pres.

DETROIT: 20100 Civic Center Dr., Suite 204, Southfield, MI 48076. Phone: 313-354-0646. TWX: 810-221-9681.

Bud Pearse, mgr.

TV Stations Represented:

CBRT, Calgary, Alta.
 CKRD-TV, Red Deer, Alta.
 CHATV, Medicine Hat, Alta.
 CBCT, Charlottetown, P.E.I.
 CBXT, Edmonton, Alta.
 CBHT, Halifax, N.S.
 CBGAT, Matane, Que.
 CBAFT, Moncton, N.B.
 CBFT, Montreal, Que.
 CBMT, Montreal, Que.
 CBNT/YT, St. John's-Corner Brook, Nfld.
 CBOT, Ottawa, Ont.
 CBOFT, Ottawa, Ont.
 CJBR-TV, Rimouski, Que.
 CKSH-TV, Sherbrooke, Que.
 CKTM-TV, Trois Rivieres, Que.
 CBVT, Quebec City, Que.
 CBKT, Regina, Sask.
 CBKST, Saskatoon, Sask.
 CBLT, Toronto, Ont.
 CBUT, Vancouver, B.C.
 CBET, Windsor, Ont.-Detroit, MI
 CBWT, Winnipeg, Man.
 CBIT, Sydney, N.S.

CBC French Network
 CBC English Network

CREATIVE BROADCAST REPRESENTATIVES INC.

TORONTO: 22 Davisville Ave., Toronto, Ont. M4S 1E9. Phone: 416-485-9311. Telex: 06-218494.

Emery Richmond; Ted Brock; Peter Emerson.

MONTREAL: 1425 de la Montagne, Suite 440, Montreal, Que. H3G 1Z3. Phone: 514-288-7713.

Tom Flaherty.

WINNIPEG: 322 Wellington Crescent, Suite 1202, Winnipeg, Man. Phone: 204-453-0551.

Harold Olson; Claude Brooks.

VANCOUVER: 602 W. Hastings St., Suite 421, Vancouver, B.C. V6B 1P2. Phone: 602-682-6391.

Jim Stovin.

TV Stations Represented (In Canada):

KTEN, Ada, OK
 WAKC-TV, Akron, OH
 KOB-TV, Albuquerque, NM
 KCMT, Alexandria, MN
 KAMR-TV, Amarillo, TX
 KTUU-TV, Anchorage, AK
 WGNX, Atlanta, GA
 KERO-TV, Bakersfield, CA
 WABI-TV, Bangor, ME
 WUHQ-TV, Battle Creek, MI
 KTVQ, Billings, MT
 WVTM-TV, Birmingham, AL
 KFVR-TV, Bismarck, ND
 KTVB, Boise, ID
 KXLF-TV, Butte, MT
 KTWO-TV, Casper, WY
 WCBD-TV, Charleston, SC
 WTOM-TV, Cheyenne, WY
 KYCU-TV, Cheyenne, WY

KHSL-TV, Chico, CA
 WBOY-TV, Clarksburg, WV
 WCMH-TV, Columbus, OH
 KCBY-TV, Coos Bay, OR
 WFAA-TV, Dallas, TX
 WDTN, Dayton, OH
 KMGH-TV, Denver, CO
 KREZ-TV, Durango, CO
 WEAU-TV, Eau Claire, WI
 KDBC-TV, El Paso, TX
 KIEM-TV, Eureka, CA
 WTVW, Evansville, IN
 KATN, Fairbanks, AK
 WANE-TV, Fort Wayne, IN
 KTVT, Fort Worth, TX
 KREX-TV, Grand Junction, CO
 KRTV, Great Falls, MT
 WHAG-TV, Hagerstown, MD
 WSIL-TV, Harrisburg, IL
 KHAS-TV, Hastings, NE
 WDAM-TV, Hattiesburg, MS
 KTVH, Helena, MT
 KPRC-TV, Houston, TX
 WAAY-TV, Huntsville, AL
 KIDK, Idaho Falls, ID
 WRTV, Indianapolis, IN
 WJKS, Jacksonville, FL
 WFATV, Johnstown, PA
 KJUD, Juneau, AK
 WDAF-TV, Kansas City, MO
 WKPF-TV, Kingsport, TN
 KOTI, Klamath Falls, OR
 WKBT, La Crosse, WI
 WGAL-TV, Lancaster, PA
 WLNS-TV, Lansing, MI
 KGNS-TV, Laredo, TX
 KLEW-TV, Lewiston, ID
 WKYT-TV, Lexington, KY
 KATV, Little Rock, AR
 WMUR-TV, Manchester, NH
 WLUC-TV, Marquette, MI
 KOB, Medford, OR
 KMOT, Minot, ND
 KPAX-TV, Missoula, MT
 KDLT, Mitchell, SD
 KREY-TV, Montrose, CO
 WKRN-TV, Nashville, TN
 WWHT, Newark, NJ
 WVUE, New Orleans, LA
 WTKR-TV, Norfolk, VA
 KTVY, Oklahoma City, OK
 WOWT, Omaha, NE
 WJHG-TV, Panama City, FL
 WJSR-TV, Ponce, PR
 WAGM-TV, Presque Isle, ME
 WJAR, Providence, RI
 WGEM-TV, Quincy, IL
 WPTF-TV, Raleigh, NC
 KRCR-TV, Redding, CA
 KQLO-TV, Reno, NV
 WJFW-TV, Rhinelander, WI
 WLSL-TV, Roanoke, VA
 WREX-TV, Rockford, IL
 KPIC, Roseburg, OR
 KTVI, St. Louis, MO
 KSTP-TV, St. Paul, MN
 KSBW-TV, Salinas, CA
 KSL-TV, Salt Lake City, UT
 KMOL-TV, San Antonio, TX
 KICU-TV, San Jose, CA
 WKAQ-TV, San Juan, PR
 WYQU, Scranton, PA
 KSTF, Scottsbluff, NE
 KCAU-TV, Sioux City, IA
 KELO-TV, Sioux Falls, SO
 KTNL, Sitka, AK
 WWLP, Springfield, MA
 KTVS, Sterling, CO
 WTV-TV, Steubenville, OH
 KGUN-TV, Tucson, AZ
 KTUL-TV, Tulsa, OK
 WCFF-TV, Tuscaloosa, AL
 WUSA, Washington, DC
 WTX, Waterbury, CT
 KUMV-TV, Williston, ND
 KIMA-TV, Yakima, WA
 WYTV, Youngstown, OH
 WHIZ-TV, Zanesville, OH

GLEN-WARREN BROADCAST SALES

(Div. of Baton Bcstg. Inc.)
 TORONTO: 2 Bloor St. W, Suite 300, Toronto, Ont. M4W 3L2. Phone: 416-963-9898. Telex: 06-219696. TWX: 610-491-0696.
 William H. Cox, pres.; Donald C. Ferguson, v.p.; Steve Jones, sales mgr.

MONTREAL: 1010 Sherbrooke St. W, Suite 1702, Montreal, Que. H3A 2R7. Phone: 514-282-1845. Telex: 055-60507.
 Donald M. Bastien, v.p.

VANCOUVER: Box 10149, Pacific Centre, Vancouver, B.C. V7Y 1C6. Phone: 604-682-8404. Telex: 04-507559.

Ian J. Hall, mgr., western Canada; Donald P. Napier, mgr., Vancouver sales.

TV Stations Represented:

CFOT-TV, Toronto, Ont.
 CFQC-TV, Saskatoon, Sask.
 WGN-TV, Chicago, IL
 KWGN-TV, Denver, CO
 KDLH-TV, Duluth, MN-Superior, WI

MESSNER & CO. LTD.

WINNIPEG: 402 Lindsay Bldg., 228 Notre Dame Ave., Winnipeg, Man. R3B 1N7. Phone: 204-943-9574. Telex: 07-57882.

Elmer Hildebrand, pres.; Henry Boschman, mgr.

TV Stations Represented:

CJDC-TV, Dawson Creek, B.C.
 CHATV, Medicine Hat, Alta.
 CKRD-TV, Red Deer, Alta.
 CFQC-TV, Saskatoon, Sask.
 CFTK-TV, Terrace-Kitimat, B.C.
 CJOH-TV, Ottawa, Ont.
 CFOT-TV, Toronto, Ont.
 CKPG-TV, Prince George, B.C.
 CFTK-TV-6, Prince Rupert, B.C.
 WCAX-TV, Burlington, VT
 WDIO-TV, Duluth, MN
 KTVF, Fairbanks, AK
 WMTV, Madison, WI
 KDLT, Mitchell, SD

METRO MARKETING WEST

VANCOUVER: 1033 Davie St., Suite 609, Vancouver, B.C. V6E 1M7. Phone: 604-683-1333.
 James D. McLennan, chief exec. officer; Tracy L. Shannon, asst.

TV Stations Represented:

Western Canada
 Global TV (CIII), Ont.
 Mid-Canada TV, N.B.-Ont.
 CKVU-TV, Vancouver-Victoria, B.C.
 CKND-TV, Winnipeg-Brandon, Man.
 CHRD-TV, Ottawa, Ont.
 CJBN-TV, Kenora, Ont.
 WVNY, Burlington, VT-Plattsburgh, NY
 WLS-TV, Chicago, IL
 KABC-TV, Los Angeles, CA
 WABC-TV, New York, NY
 KGO-TV, San Francisco, CA
 KXLY-TV, Spokane, WA

Western United States

Global TV (CIII), Ont.
 Mid-Canada TV, N.B.-Ont.
 CKND-TV, Winnipeg-Brandon, Man.
 CKVU-TV, Vancouver-Victoria, B.C.
 CHSJ-TV, St. John, N.B.
 CICC-TV, Yorkton, Sask.
 CKOS-TV, Yorkton, Sask.
 CJFB-TV, Swift Current, Sask.
 CKPG-TV, Prince George, B.C.
 CFTK-TV, Terrace-Kitimat, B.C.
 CJDC-TV, Dawson Creek, B.C.
 CKBI-TV, Prince Albert, Sask.
 CHRO-TV, Ottawa, Ont.
 KXLY-TV, Spokane, WA

METROSPOT TELEVISION LTD.

TORONTO: 102 Bloor St. W, Suite 230, Toronto, Ont. M5S 1M8. Phone: 416-964-9404.

R. A. Cutler, pres.; D. G. Bower, v.p.; N. E. Bain, v.p.; G. S. Foster, v.p.

MONTREAL: 1425 Mountain St., Suite 440, Montreal, Que. H3G 1Z3. Phone: 514-288-7713.

Tom Flaherty.

TV Stations Represented:

Canadian Markets Served By:
 WVII-TV, Bangor, ME
 KVOS-TV, Bellingham, WA
 WKBW-TV, Buffalo, NY
 WCAX-TV, Burlington, VT
 WJET-TV, Erie, PA
 WTNH-TV, New Haven-Hartford, CT
 KREM-TV, Spokane, WA

U.S. Markets Served By:

WABC-TV, New York, NY
 WLS-TV, Chicago, IL
 KABC-TV, Los Angeles, CA
 KGO-TV, San Francisco, CA
 WPVI-TV, Philadelphia, PA
 WVII-TV, Bangor, ME
 WKBW-TV, Buffalo, NY
 WTVJ, Miami, FL
 WTNH-TV, Hartford-New Haven, CT
 WJET-TV, Erie, PA
 KREM-TV, Spokane, WA
 WCAX-TV, Burlington, VT-Plattsburgh, NY

Major Sports Events:

CBC/CTV/TVN Networks in association with Canadian Sports Network.

PAUL MULVIHILL LIMITED

TORONTO: 14 Carlton St., 7th Floor, Toronto, Ont. M5B 1K5. Phone: 416-595-0080. Telex: 06-217607.

Paul Mulvihill; Norm Bonnell. TV Div.: Leigh Kelk, mgr.; Bus Sadler; Brian Hawkins; Doug Kidd; Bill Davidson; Ed Voltan; David Wilson; Peter Foley. Radio Div.: Bruce Hawkins, mgr.; Paul Sedik; David Bats; Ross Dann; Chris Sisam; Joe Mulvihill; Rob Dilworth, dir., research.

MONTREAL: 1405 Peel St., Suite 206, Montreal, Que. H3A 1S5. Phone: 514-849-4101. Telex: 055-61020.

Luc Leduc, mgr.; Simon Lagimodiere; Raymond Lapierre; Robert Bastien.

VANCOUVER: 1033 Davie St., Suite 410, Vancouver, B.C. V6E 1M7. Phone: 604-684-6277. Telex: 045-1140.

John Grant, mgr.; Ann Rogers.

TV Stations Represented:

Great West Television
 CKPG-TV, Prince George, B.C.
 CFTK-TV, Terrace/Kitimat, B.C.
 CFCN-TV, Calgary, Alta.
 CKPR-TV/CHFD-TV, Thunder Bay, Ont.
 CKCO-TV, Kitchener/London, Ont.
 CKWS-TV, Kingston, Ont.
 CHEX-TV, Peterborough, Ont.
 CHSJ-TV, Saint John, N.B.
 CKTM-TV, Trois Rivieres, Que.
 CKSH-TV, Sherbrooke, Que.
 WIVB-TV, Buffalo, NY-Toronto, Ont.
 WTEN, Albany, NY
 WBNG-TV, Binghamton, NY
 WOWK-TV, Charleston, WV
 WBBM-TV, Chicago, IL
 WCPO-TV, Cincinnati, OH
 WEWS, Cleveland, OH
 WBSN-TV, Columbus, OH
 WKEF, Dayton, OH
 WSJV, Elkhart-South Bend, IN
 WBYA-TV, Green Bay, WI
 WTHR, Indianapolis, IN
 KCBS-TV, Los Angeles, CA
 WISN-TV, Milwaukee, WI
 WCBS-TV, New York, NY
 WCAU-TV, Philadelphia, PA
 WGMF-TV, Portland, ME
 WOKR, Rochester, NY

Station Reps

KMOV, St. Louis, MO
KING-TV, Seattle, WA
WTVH, Syracuse, NY
WTOL-TV, Toledo, OH
WUTR, Utica/Rome, NY
WFMJ-TV, Youngstown, OH

HARLAN G. OAKES & ASSOCIATES INC.
LOS ANGELES: 11332 Camarillo St., North Hollywood, CA 91602. Phone: 818-980-3212.
Hugh Wallace.

TV Stations Represented (CA):
CFRN-TV, Edmonton, Alta.
CFCN-TV, Calgary, Alta.

RADIO-TELEVISION REPRESENTATIVES LTD.
TORONTO: 10 Price St., Toronto, Ont. M4W 1Z4. Phone: 416-962-3221.
Robert H. Quinn, pres. & gen. mgr.; Mark Burko, v.p. & TV sales mgr.; Len Moore, v.p., mktg.

MONTREAL: 1118 St. Catherine St. W, Montreal, Que. H3B 1H5. Phone: 514-856-3466.
Mark Burko, v.p. & mgr.

VANCOUVER: 6-969 W. Broadway, Vancouver, B.C. V5Z 1K3. Phone: 604-736-6634.
Frank Jobes, exec. v.p. & western mgr.

WINNIPEG: 228 Notre Dame Ave., Winnipeg, Man. R3B 1N7. Phone: 204-943-9574.

CALGARY: 300 5th Ave. SW, Suite 2050, Calgary, Alta. T2P 3C4. Phone: 403-269-3496.
Jim Dunlop.

TV Stations Represented:
WLBZ-TV, Bangor, ME
WGRZ-TV, Buffalo, NY
WICU-TV, Erie, PA

KTHI-TV, Fargo, ND
WPTZ, Plattsburgh, NY
WROC-TV, Rochester, NY
KVOS-TV, Bellingham, WA-Vancouver, B.C.
CFRN-TV, Edmonton, Alta.
CJDC-TV, Dawson Creek, B.C.
CJFB-TV, Swift Current, Sask.

STANDARD BROADCAST SALES CO. LTD./TELEVISION
TORONTO: 365 Bloor St. E, Suite 600, Toronto, Ont. M4W 3L4. Phone: 416-920-9200.
F. Ursel, pres.

MONTREAL: 1440 St. Catherine W, Montreal, Que. H3G 1R8. Phone: 514-875-2116.
J. McElligott, mgr.

VANCOUVER: 321 Water St., Vancouver, B.C. V6B 1B8. Phone: 604-683-4118.
J. Stovin.

WINNIPEG: 802-228 Notre Dame Ave., Winnipeg, Man. R3B 1N7. Phone: 204-942-8199.
H. Boschman.

HALIFAX-DARTMOUTH: Box 1007, Dartmouth, N.S. B2Y 3Z7. Phone: 902-469-9231.
G. Garrison.

TV Stations Represented:
CJOH-TV, Ottawa/Cornwall-Kingston/Belleville, Ont.
CHAF-TV, Medicine Hat, Alta.
CKRD-TV, Red Deer, Alta.

TARGET BROADCAST SALES
TORONTO: 250 Bloor St. E, Suite 1410, Toronto, Ont. M4W 1E6. Phone: 416-923-1239.
Richard A. Sienko, pres.; George Hellman, v.p.

MONTREAL: 1500 Stanley St., Suite 316, Montreal, Que. H3A 1R3. Phone: 514-842-8521.
Irene Guiliano, mgr.

WINNIPEG: Messner Media, 228 Notre Dame Ave., Suite 402, Winnipeg, Man. R3B 1N7. Phone: 204-943-9574.
Henry Boschmann, mgr.

TV Stations Represented:
Katz Television Stations

WESTERN BROADCAST SALES LTD.
VANCOUVER: 505 Burrard, Vancouver, B.C. V7X 1M6. Phone: 604-687-2844.
Neil Henderson, mgr.

TV Station Represented:
WKBW-TV, Buffalo, NY

FOREIGN-LANGUAGE AND OVERSEAS STATION REPRESENTATIVES

INTERCONTINENTAL SERVICES LTD.
NEW YORK: 183 Madison Ave., New York, NY 10016. Phone: 212-679-3910.
J. Beaudoin, pres.; E. Herzstein, v.p.

TV Stations Represented:
KUAM-TV, Agana, Guam
ZBM-TV, Hamilton, Bermuda
ZNS-TV, Bahamas
ELTV, Monrovia, Liberia
ABS-TV, Antigua, Leeward Islands

WSVI, St. Croix, V.I.
LBC-TV, St. Maarten, N.A.
WSJU, San Juan, P.R.

PAN AMERICAN BROADCASTING CO.
NEW YORK: 9 E. 41st St., New York, NY 10017. Phone: 212-661-6550.
E. Bernald, pres.

SAN FRANCISCO: 559 Pacific Ave., San Francisco, CA 94133. Phone: 415-391-1984.
Sam Posner.

SAN JOSE: 12380 S. Saratoga-Sunnyvale Rd., Saratoga, CA 95070. Phone: 408-996-2033.
Gene Bernald, v.p.

TV Stations Represented:
Phillippines
IBC-TV
Radio Kaduna TV, Northern Nigeria
ECBS, Nigeria
Ghana TV, Ghana
Sierra Leone TV, Sierra Leone
Swaziland TV, Swaziland

SHELLENBERG & KIRWAN INC.
SANTURCE, P.R.: Box 8961, Santurce, P.R. 00910. Phone: 809-722-5665.
Alicia Irizarry, pres.

TV Stations Represented:
Telecuracao, Curacao, N.A.
ZNS-TV, Bahamas
WSVI, St. Croix, V.I.
Telearuba, Aruba, N.A.
ZBM-TV, Bermuda
ABS-TV, Antigua
LBC-TV, St. Maarten

Television & Cable Program Sources & Services

Offering Live, Film & Tape Programs & Commercials and Production Facilities to Television Stations and Cable Systems. These listings are based on data supplied by companies known to be serving TV & cable systems and responding to our questionnaires.

ABC NEWS—See News Services

ABC PICTURES INTERNATIONAL INC.

L.A. Executive Office
2040 Ave. of the Stars
Century City, CA 90067
Phone: 213-557-6600
Archie C. Purvis, v.p. & gen. mgr.
Marvinia Hunter, dir., cable & cassette mktg.

Branch Office:

NEW YORK, NY 10019: 1330 Ave. of the Americas. Phone: 212-887-5000. William Vitale, dir., TV sales; Donna Sessa, dir., ABC Learning Resources Inc.

ABC VIDEO ENTERPRISES INC.

1330 Ave. of the Americas
New York, NY 10019
Phone: 212-887-5000
Herbert A. Granath, pres.
John Healy, v.p.
Phil Boyer, v.p., international development
Archie C. Purvis, v.p., sales & mktg.
Cable & video program supplier; film buyer.

ABN/ASSOCIATED BROADCAST NEWS NETWORK—See News Services

ACADEMY FILM PRODUCTIONS INC.

3918 W. Estes Ave.
Lincolnwood, IL 60465
Phone: 312-674-2122
Bernard Howard, pres.
Producer of animation, industrial & educational films (for specific sponsors), film/tape spot commercials, film programs on order, editing, writing & directing for other producers, agencies & businesses.

ACAMA FILMS

14724 Ventura Blvd.
Suite 610
Sherman Oaks, CA 91403
Phone: 818-906-1550
William D. Morrison, chmn.
James A. Sowards, pres.
John Cosgrove, v.p., eastern sales
Bob Mitchell, v.p., western sales
Bill Seymour, v.p., southwestern sales
Distributor of motion pictures, animation, situation comedy, sports & action series.

AD-ANSWERS

650 Madison Ave.
New York, NY 10021
Phone: 212-758-4300
Paul Schulman, pres., The Paul Schulman Co.

Branch Offices:

ST. LOUIS, MO 63102: 10 Broadway. Phone: 314-444-2100. Don Stork, pres.; John Marlow, sr. v.p.-mktg. dir.; Rose Busalacki, sr. v.p.-syndication dir.; Pat Bolling, v.p.-programming mgr.

LOS ANGELES, CA 90028: 1717 N. Highland Ave. Phone: 213-466-8536

Full range of programming & media services.

ADS AUDIO VISUAL PRODUCTIONS INC.

100 N. Washington St.
Falls Church, VA 22046
Phone: 202-536-9000
Arthur D. Stamler, pres.
Blake B. Stamler, v.p.

Robert J. Parcelles, v.p.
Carroll S. James Jr., dir., sales
Don Stamler, dir., mktg.
Producer of newsreels, film/tape spot commercials, news, slides, slide film commercials & public service spots; distributor of animation & open-end film commercials (made for TV); film handlers; music library; recording facilities; studio facilities for rent; other services.

ADVERTISERS BROADCASTING CO.

31 E. 28th St.
New York, NY 10016
Phone: 212-679-9750
Sholom Rubinstein, exec. producer
Producer of commercials (made for TV) & TV tape series; recording facilities; other services.

AEGIS PRODUCTIONS

144 E. 39th St.
New York, NY 10016
Phone: 212-684-0810
Producer of animation, industrial & educational films, newsreels & film/tape spot commercials.

AFI PRODUCTIONS INC.

6333 Sunset Dr.
Miami, FL 33143
Phone: 305-372-9980
Steve Minor & Bill Randall, dirs.
Scott Thomas & Ed McNamara, reps.
Oscar Costo, production mgr.
Producer of film/tape spot commercials, TV film/tape series, film programs on order & industrial & educational films.

AFP DISTRIBUTORS INC.

1540 Broadway
New York, NY 10036
Phone: 212-582-1900
Robert Gross, pres.
Sheldon Abromowitz, v.p.
John Wengen & Barbara Brazong, agency liaisons
Artie Klein & Peter Maloney, lab liaisons
Distributor of industrial & educational films & open-end film commercials (made for TV); film handlers; other services.

AGENCY FOR INSTRUCTIONAL TECHNOLOGY

Box A
Bloomington, IN 47402-0120
Phone: 812-339-2203
Telex: 27-6222
Cable: Agintel Indpls
Edwin G. Cohen, exec. dir.
William B. Perrin, deputy exec. dir.
Producer & distributor of educational films (lease or purchase), computer programming & TV film/tape series; exporter of films & video programs.

AGENCY SERVICES CORP.

250 W. 57th
Room 2602
New York, NY 10107
Phone: 212-586-8500
Lou Bradley, pres.
Producer of film/tape spot commercials.

AILES COMMUNICATIONS INC.

456 W. 43rd St.
New York, NY 10036

Phone: 212-563-1970
Roger E. Ailes, pres.
Norma Ailes, exec. v.p.
Larry McCarthy, v.p., politics & public affairs
Robert Bradsell, v.p., political production
Leo Campanella, production mgr.
Marie Mar, dir., talent management
Jon P. Kraushar, v.p., business communications
Producer of film/tape spot commercials, film programs on order & TV film/tape series; artists representative; other services.

AIR TIME INTERNATIONAL INC.

(Subsidiary of Air Time Inc.)
919 Third Ave.
New York, NY 10022
Phone: 212-371-4750
Fred B. Weiner, pres.
Alvin Sussman, exec. v.p.
Richard Waller, sr. v.p., programming
John Lord, v.p., publishing & editorial development
Alan Zavetsky, v.p., mktg. services
Sid Bakal, v.p., information services

Branch Offices:

CHICAGO, IL 60611: 875 N. Michigan Ave. Phone: 312-787-5408. Anthony Cangemi, v.p.

LOS ANGELES, CA 90067: 2029 Century Park East. Phone: 213-552-9777. Dick Gold & Steve Mathis, exec. v.p.s

Full service TV production & distribution.

ALAN ENTERPRISES INC.

32234 Pacific Coast Hwy.
Malibu, CA 90265
Phone: 213-457-8321
Telex: 6971036 ALAN UW
Alan L. Gleitsman, pres.
Cheri Rosche, v.p.
Christine Buchanan, operations mgr.
Distributor of animation, motion picture features & TV film/tape series; exporter & importer of films; film buyer; TV & video rights.

ALCARE COMMUNICATIONS INC.

1503-05 Walnut St.
Philadelphia, PA 19102
Phone: 215-568-6010
Jordan Schwartz, pres.
Frank Beazley, chmn.
Producer of industrial & educational films; producer & distributor of open-end film commercials (made for TV), TV film/tape series; news & film/tape spot commercials; distributor of motion picture features; properties for lease; recording facilities; sales representative; studio facilities for rent; videotape post-production & shooting.

ALDEN FILMS/FILMS OF THE NATIONS

7820 20th Ave.
Brooklyn, NY 11214
Phone: 718-331-1045
Paul Weinberg, pres.
Felicia Weinberg, v.p.
Wyn Vogel, mktg. dir.
Distributor of films & videos.

ALL AMERICAN TELEVISION

304 E. 45th St.
2nd Floor
New York, NY 10017
Phone: 212-818-1200

Telex: 9103436988
George Back, pres.
Joseph Kovacs, exec. v.p.
Conrad Roth, sr. v.p.
Larry Feinstein, v.p., national advertising sales

Branch Office:

LOS ANGELES, CA 90036-2580: 7149 Beverly Blvd. Phone: 213-937-1250. Joan Marcus, v.p., syndication

TV syndication & national advertising time sales.

JOHN E. ALLEN INC.

116 North Ave.
Park Ridge, NJ 07656
Phone: 201-391-3481
John E. Allen, pres.
Robert Summers, stock footage library sales
Motion picture stock footage library from 1895 to 1955. Laboratory specialists in restoration & duplication service for shrunken, damaged & deteriorating safety & nitrate motion picture film; sound transfers; film to tape telecine transfers.

ALLEN'DOR PRODUCTIONS INC.

Box 5550
Sherman Oaks, CA 91413
Phone: 818-986-4622
Algernon G. Walker, pres.
Producer of industrial & educational films.

ALMI TELEVISION PRODUCTIONS

1585 Broadway
New York, NY 10036
Phone: 212-315-8650
Telex: 960332
Dan Harrison, pres.
Mary Voll, sr. account exec.
Debbie von Ahrens, account exec.
Liz Gallo, dir., sales service
Domestic distribution of theatrical motion pictures for television.

AMERICAN FILM PRODUCTIONS INC.

1540 Broadway
New York, NY 10036
Phone: 212-582-1900
Sheldon Abromowitz, pres.
Barbara Brazong, v.p.
Arthur Klein, production services
Producer of film/tape spot commercials, film programs on order, industrial & educational films, open-end film commercials (made for TV) & slides and slide film commercials; distributor of industrial & educational films; animation; other services.

THE AMERICAN JEWISH COMMITTEE

165 E. 56th St.
New York, NY 10022
Phone: 212-751-4000
Theodore Ellenoff, pres.
Dr. David Gordis, exec. v.p.
Morton Yarmon, dir., public relations
Haina Just, dir., radio & TV

AMERICAN RELIGIOUS TOWN HALL MEETING INC.

745 N. Buckner Blvd.
Dallas, TX 75218
Phone: 214-328-9828
Pastor Robert W. Leiske, moderator & producer
Wana Leiske, film dir.

Program Sources

Producer of religious films; distributor of TV film/tape series.

AMERICAN SOCIETY OF COMPOSERS, AUTHORS & PUBLISHERS (ASCAP)

One Lincoln Plaza
New York, NY 10023
Phone: 212-595-3050
Morton Gould, pres.
Arthur Hamilton & Irwin Z. Robinson, v.p.s
Marylin Bergman, secy.
Leon J. Brettler, treas.
Sidney Herman, asst. treas.
John Green, asst. secy.
Gloria Messinger, managing dir.
Bernard Korman, counsel
Karen Sherry, dir., public relations
Music licensor; music library.

AMERICAN VIDEO PRODUCTIONS INC. FOR VIDEO CASSETTES & CABLE

130 State St.
Brooklyn, NY 11201
Steven Lewis, mktg.

United Kingdom Affiliate:

Instant International Broadcast Services, 4
Bouvret Close, London, England. J. Winders,
managing dir.

Producer of film programs on order; producer
& distributor of motion picture features, news-
reels, motion picture shorts. TV film/tape se-
ries & film programs on order; distributor of
stock footage; exporter of films; importer of
films & TV film series; recording facilities.

AMIT WOMEN

817 Broadway
New York, NY 10003
Phone: 212-477-4720
Ann Glick
Producer & distributor of educational films
& film programs on order.

ANIFORMS INC.

360 W. 31st St.
New York, NY 10001
Phone: 212-714-2550
Vince Sottosanti, pres.
Robert J. Carter, exec. v.p.
Renee Miller, v.p., accounts
Gary Seltzer, v.p., production
Audio-visual production house.

ANIMART FX

812 S. Weber St.
Colorado Springs, CO 80903
Phone: 303-630-7818
Linn Winsted, pres.
Kenneth Hildebrand, v.p.
Animation; producer of film/tape spot com-
mercials; open-end commercials (made for
TV) & religious films.

ANIMATED PRODUCTIONS INC.

1600 Broadway
New York, NY 10019
Phone: 212-265-2942
Al Stahl
Producer of film/tape spot commercials, in-
dustrial & educational films, slides & slide film
commercials; animation; other services.

THE ANIMATION PEOPLE

377 Kean St.
London WC2, England
Phone: 01-836-1623
Telex: 269496
Jack King, managing dir.
Brian Larkin, dir.
Producer of animation.

RAY ANTHONY ENTERPRISES

9288 Kinglet Dr.
Los Angeles, CA 90069
Phone: 213-858-1980
Ray Anthony, pres.

AP NEWS-CABLE—See News Services

ARCHDIOCESE OF BALTIMORE

Telecommunications Center
5400 Roland Ave.
Baltimore, MD 21210
Phone: 301-532-2282
Nicholas P. Amato, dir., telecommunications

KAY ARNOLD GROUP

34 Kramer Dr.
Paramus, NJ 07652
Phone: 201-652-6037
Kay Arnold, pres.
William L. Cooper Jr., v.p.

Screening Facilities:

1407 Broadway, Suite 3310, New York, NY
10018. Phone: 212-944-6090

Producer & distributor of motion picture fea-
tures & TV film/tape series; distributor of for-
eign language films; exporter of films; film
buyer; importer of films & TV film series; TV
rights; editing & American dubbing services.

ARP FILMS INC.

342 Madison Ave.
Suite 714
New York, NY 10173
Phone: 212-867-1700
TWX: 710-581-4362
Claude S. Hill, pres.
Joanne Melton, sales rep.
Anne B. Cody, mgr., operations
TV syndication company specializing in chil-
dren's programming; international & domes-
tic distribution.

ARTKINO PICTURES INC.

410 E. 62nd St.
New York, NY 10021
Phone: 212-421-4773
San Madell, pres.
Films produced in USSR including children's
films, fairy tales, cartoons, documentaries &
English dubbed features; distributor of mo-
tion picture features & open-end film com-
mercials (made for TV); importer of films.

ASN TELEVISION NETWORK

Box 7346
Orlando, FL 32854
Phone: 305-774-0537
L. W. White, exec. v.p.-gen. mgr.
Rochelle Ross, v.p., operations
Producer of TV programming; distributor of
programming via tape & satellite.

ASSOCIATED PRESS—See News Services

ATI VIDEO ENTERPRISES INC.

888 Seventh Ave.
New York, NY 10106
Phone: 212-977-2310
Telex: 12-7551
Jeff Franklin, pres.
Mark Phillips, v.p.
Cynthia Friedland & Stuart Shapiro, producers
Carol Kaelin, controller
Producer of music TV programming.

ATKINSON FILM-ARTS LTD.

19 Fairmont Ave.
Ottawa, Ont. K1Y 1X4
Canada
Phone: 613-728-3513
Maurice Cloutier, pres.
Alison Clayton, v.p., entertainment de-
velopment
Bill O'Farrell, v.p., production services
David Well, lab supervisor
Susan Verdier, public relations mgr.
Motion picture producers of animated spe-
cials, series & features.

ATLANTIC COMMUNICATIONS GROUP

Box 3003
Framingham, MA 01701

Phone: 617-235-4265

Telex: 384092 ATLANTACORP
Wayne H. Brown, chmn.-pres.
Maryann R. Miller, v.p.-treas.
Joel Feingold, dir., sales/mktg.
Producer & distributor of films & videotape
programs; producer & syndicator of
programs.

ATLANTIC ENTERTAINMENT GROUP

8255 Sunset Blvd.
Los Angeles, CA 90046-2400
Phone: 213-650-2500
Telex: 4720175 ARCFILM
Jonathan Dana, exec. v.p.
Pat Furnare, v.p., worldwide operations
Producer & distributor of animation, motion
picture features & TV film/tape series.

ATLANTIC VIDEO INC.

150 S. Gordon St.
Alexandria, VA 22304
Phone: 703-823-2800
Jonathan S. Park, pres.
Gerard Ferri, v.p.
Mary Kay Claus, advertising/public relations
Complete studio and remote production capa-
bilities; post-production; film-to-tape trans-
fer; duplication & videoconferencing services.

ATLANTIS ENTERTAINMENT NETWORK

119 River Rd.
Riverside, NJ 08075
Phone: 609-461-8484
Gordon R. Lecks, pres.
Robert C. Halgas, v.p., mktg.
James F. Garvin, dir., transmission
Pay-TV service providing R-rated & adult
programming package.

ATLANTIS PRODUCTIONS INC.

1252 La Granada Dr.
Thousand Oaks, CA 91362
Phone: 805-495-2790
J. Michael Hagopian, pres.
Producer & distributor of films and videos.

AUDIO BRANDON FILMS INC.

TV Dept.
34 MacQuesten Pkwy. S.
Mount Vernon, NY 10550
Phone: 914-664-5051
Distributor of motion picture features, indus-
trial & educational films, religious films, mo-
tion picture shorts & foreign language films;
importer of films; properties for lease; TV
rights.

AUDIO PRODUCTIONS

(Div. of Reeves Communications)
227 E. 45th St.
New York, NY 10017
Phone: 212-573-8656
Peter J. Mooney, pres.
Producer of film/tape spot commercials, film
programs on order, TV film/tape series, in-
dustrial & educational films, newsreels & re-
ligious films; studio facilities for rent;
animation.

AUDIO-TV FEATURES INC.

149 Madison Ave.
New York, NY 10016
Phone: 212-889-1327
Telex: 6291-6368 (Easylink)
Telex: 510-600-8779 (Western Union)
Alan Steinberg, chmn.
Robert L. Kimmel, pres.
Producer & distributor of video news releases,
public service announcements, marketing
productions.

AURVID/VIDEOR PRODUCTIONS

(Div. of International Treasures)
Box 5865
Philadelphia, PA 19128-0865
Phone: 215-849-3997

Franklin O. Pease, gen. mgr.
A. E. Pease, office mgr.
Harry I. Greene, asst. mgr.
John P. Morgan, motion picture consultant
A. E. Taylor, foreign mgr.
Producer & distributor of motion picture
shorts; foreign language films; TV film/tape
series; film programs on order & theatrical
shorts; exporter of films; film buyer; impor-
ter of TV film series; properties for lease; sales
representative; TV rights; satellite trans-
mission brokers & distributors.

AUSTRALIAN FILM COMMISSION

Suite 615
9229 Sunset Blvd.
Los Angeles, CA 90069
Phone: 213-275-7074
Telex: 691-355
Richard Guardian, North American rep.
Distributor of motion picture features &
educational films.

AWARD FILMS

230 N. Michigan Ave.
Chicago, IL 60601
Phone: 312-236-8488
Alfred D. LeVine, pres.
Robert Eirinberg, secy.
Jack Paige, sales
Court Chilton, mktg.

Branch Office:

SPEEDWAY, IN 46224: Box 24-500.

Producer of kinescope; distributor of anima-
tion, newsreels, open-end film commercials
(made for TV), religious films, foreign lan-
guage films, news, film/tape spot com-
mercials, slides and slide film commercials,
theatrical shorts & stock footage; film buy-
er; film handlers; importer of TV film series;
laboratory facilities & services; sales
representative; studio facilities for rent; TV
rights.

AZTECA FILMS INC.

555 N. La Brea Ave.
Hollywood, CA 90036
Phone: 212-938-2413
Jose Antonio, pres.

Branch Offices:

NEW YORK, NY 10036: 1500 Broadway.
Phone: 212-869-3666. Gilberto Hernandez,
mgr.

SAN ANTONIO, TX 78212: 410 San Pedro Ave.
Phone: 512-226-7266. Teddy Castellano, mgr.

DENVER, CO 80205: 2147 Broadway. Phone:
303-629-0651. Peter Garcia, mgr.

CHICAGO, IL 60605: 1233 S. Wabash Ave.
Phone: 312-922-6186. Edward G. Edwards,
mgr.

Distributor of foreign language films; Span-
ish dialogue.

BAJUS-JONES FILM CORP.

5250 W. 74th St.
Minneapolis, MN 55435
Phone: 612-835-4490
Mike Jones, sr. creative dir.
Jerry Osteraas, business mgr.
Patrick Devine, exec. producer-studio contact
Kathy Yanko, producer
John Volinkaty, operations mgr.

Sales Representatives:

MINNEAPOLIS: Phone: 612-835-4490. Judy
Super

CHICAGO: Phone: 312-332-6041. John Ball

DETROIT: Phone: 313-280-0640. Spike Osler

DALLAS: Phone: 214-948-3118. Judy Whalen

Producer of animation, motion picture features & shorts, film/tape spot commercials, character design, graphic design, editing facilities, sound effects.

JEROME BALSAM FILMS INC.

165 W. 46th St.
New York, NY 10036
Phone: 212-921-4290
Telex: 238134 JERUR
Cable: JERIPIC
Jerome Balsam, pres.
Rita Balsam, v.p.
Maria Grossi, sales
Distributor of motion picture features; exporter & importer of feature films.

BANDELIER INC.

3815 Osuna NE
Albuquerque, NM 87109
Phone: 505-345-8021
Robert Stevens, chmn.
Allan Stevens, pres.
Producer of animation & live-action films.

BANDERA ENTERPRISES

Box 1107
Studio City, CA 91604
Phone: 818-985-5050
Don Flagg, pres.
Ethel Taylor, dir., distribution
Helen Mazeika, account exec.
Producer & distributor of industrial & educational films & TV film/tape series.

BOB BANNER ASSOCIATES INC.

Pacific Design Center
8687 Melrose Ave.
Suite M-20
Los Angeles, CA 90069
Phone: 213-657-6800
Bob Banner, Steve Pouliot, Sam Riddle
Television production.

SLIM BARNARD ENTERPRISES

1543-B N. Serrano Ave.
Hollywood, CA 90027
Phone: 213-465-9111
Larry Barnard, pres.
David C. Eisenlohr, exec. producer & gen. mgr.
Producer of film/tape spot commercials, film programs on order, TV film/tape series & industrial & educational films; distributor of motion picture features; exporter of films; recording facilities; other services.

ROBERT BARON & ASSOCIATES

63-33 98th Place
Forest Hills, NY 11374
Phone: 718-275-4349
Robert Baron, pres.
David Friedberg, v.p.
Producers of motion pictures & videotapes.

BARON ENTERPRISES INC.

522 S. Sepulveda Blvd.
Los Angeles, CA 90049
Phone: 213-476-0638
Barry Bergsman, pres.
Producer & distributor of TV film/tape series.

BARR FILMS

3490 E. Foothill Blvd.
Pasadena, CA 91107
Phone: 818-793-6153
Donald Barr, pres.
B. L. Earle, v.p. & chief financial officer
Allen Dohra, v.p., sales
Ken Stadelman, v.p., mktg.
George Holland, v.p., product development
Lorene Cass, v.p., operations
Bob Allard, v.p., finance
Producer & distributor of films for non-theatrical educational & training markets.

BASS/FRANCIS PRODUCTIONS

767 Northpoint
San Francisco, CA 94109
Phone: 415-441-4555
Herbert M. Bass & Jon H. Francis, partners
Sandra Marshall, exec. producer
Producers of film & videotape TV commercials & multimedia productions.

BATJAC PRODUCTIONS INC.

9570 Wilshire Blvd.
Suite 400
Beverly Hills, CA 90212
Phone: 213-278-9570
Producer of TV film/tape series; stock footage.

BAUMAN BIBLE TELECASTS

3436 Lee Hwy.
No. 200
Arlington, VA 22207
Phone: 703-243-1300
Audree M. Bauman, pres.
Inez Montel, dir., distribution & sales
Producer & distributor of religious & educational films.

BAY AREA MOBILETAPE INC.

1019 E. San Carlos Ave.
San Carlos, CA 94070
Phone: 415-593-7124
Telex: 9103806973
Skip Long, pres.
Mobile unit facilities for rent.

B/C ENTERPRISES INC.

The Production Center
8489 W. 3rd St.
Los Angeles, CA 90048
Phone: 213-651-0936
Burt Rosen, Clancey Grass, Albeth Paris, Mara Gruzinski, Debbie Rosen, Milton Kahn, Ron Moore
Producer of film programs on order & film/tape spot commercials; producer & distributor of TV film/tape series.

BEBELL MOTION PICTURE LAB

(Div. of Films for Educators Inc.)
630 9th Ave.
Room 909
New York, NY 10036
Phone: 212-315-2660
Rochelle Bebell, pres.
Norman Lars Bebell, exec. producer
Producer of animation, industrial & educa-

tional films, motion picture shorts, TV film/tape series, film programs on order; slides, slide film commercials, theatrical shorts & stock footage; laboratory facilities & services; properties for lease.

BEBELL SLIDE & FILMSTRIP DIV.

(Div. of Films for Educators Inc.)
Box 855
New York, NY 10108
Phone: 212-441-6486
Rochelle Bebell, pres.
Producer of animation, open-end film commercials (made for TV), film/tape spot commercials, film programs on order, slides & slide film commercials; distributor of motion picture features, industrial & educational films, motion picture shorts & TV film/tape series; laboratory facilities & services; editing & processing services.

ALEXANDER BECK FILMS INC.

1540 Broadway
New York, NY 10036
Phone: 212-575-9494
Alexander Beck, pres.
S. Beck, v.p.
Distributor of motion picture features.

THE BEHRENS CO. INC.

51 S.W. 9th St.
Miami, FL 33130
Phone: 305-371-6077
Robert Behrens

BEL-AIR PROGRAM SALES

1200 W. Broadway
Hewlett, NY 11557

DAVE BELL ASSOCIATES INC.

3211 Cahuenga Blvd. W.
Hollywood, CA 90068
Phone: 213-851-7801
David L. Bell
James Thompson, John Cosgrove, Dave Arnold & Wayne Threm
Producer of motion picture features, industrial & educational films & TV film/tape series.

BELL & HOWELL CO.

(Wilding Division)
600 Renaissance Center
Suite 1700
Detroit, MI 48243
Phone: 313-259-7760
W. W. Kraft, pres.
J. R. Farley, exec. v.p.
R. D. B. Harman, controller
R. Cassell, sr. v.p., creative dir.

Branch Offices:

CHICAGO, IL 60601: 500 N. Michigan Ave.
Phone: 312-822-0920. R. Henry, v.p., mgr.
DETROIT, MI 48224: Video Center, 4925 Cadieux Rd. Phone: 313-882-9166. J. Sundt, v.p., mgr.

ROMULUS, MI 48174: Wilding A/V Sales & Rentals, 8820 S. Inkster Rd. Phone: 313-946-9900. P. Cousino, mgr.

HOUSTON, TX 77040: 5227 Langfield. Phone: 713-462-9901. G. Anderson, gen. mgr.

ETOBICOKE, ONT.: 42 Park Lawn Rd. Phone: 416-252-7843. F. Smith, mgr.

BENTLEY SYNDICATION SERVICES

420 Lexington Ave.
Suite 1601
New York, NY 10170
Phone: 212-986-6429

BEST FILM & VIDEO CORP.

98 Cutter Mill Rd.
Suite 336 S.
Great Neck, NY 11021
Roy B. Winnick, pres.

BETZER PRODUCTIONS INC.

450 E. Ohio St.
Chicago, IL 60611
Phone: 312-664-3257
Joseph G. Betzer, pres.-sales mgr.
Helen A. Krupka, v.p.-creative chief
David Cremer, chief editor

BEXEL CORP.

Burbank Production Plaza
801 S. Main St., Suite A
Burbank, CA 91506
Phone: 818-841-5051
David G. Trudeau, pres.
James Hollon, v.p.
Gary Leemaster, sales rep.
Broadcast equipment rental; production & post-production facilities.

BIDDICK CO.

18127 Roscoe Blvd.
No. 6
Northridge, CA 91324
Phone: 213-349-9526
Guy Biddick, mgr.
Glenn Biddick, travel rep.
Producer of film/tape spot commercials; animation.

THE BIG FIGHTS INC.

9 E. 40th St.
New York, NY 10016
Phone: 212-532-1717
Telex: 429560 CAYTON
William D. Cayton, pres.
Jim Jacobs, v.p.
Producer & distributor of sports events, features & specials.

BIJOU PRODUCTIONS

805 E. 9th St.
Medford, OR 97504
Phones: 503-773-6023; 503-773-6134
Robert Campbell, pres.
Kit Parker, officer
Producer of motion picture shorts; TV film/tape series; theatrical shorts & stock footage; producer & distributor of motion picture features.

Media Brokerage Specialist CATV, TV and Radio

THE TED HEPBURN COMPANY

Ted Hepburn, President Todd Hepburn, Vice-President
325 Garden Road, Palm Beach, Florida 33480
P.O. Box 42401, Cincinnati, Ohio 45242

Program Sources

STU BILLET PRODUCTIONS

1717 N. Highland Ave.
Los Angeles, CA 90028
Phone: 213-467-7239

Producer/packager of network & syndicated TV shows.

BIZNET

(The American Business Network)
c/o U.S. Chamber of Commerce
1615 H St. NW

Washington, DC 20062
Phone: 202-463-5690

Richard L. Leshner, pres.

Carl Grant, group v.p., communications
Robert Adams, v.p., broadcasting
Peter O'Reilly, sponsorship
Frank Allen Philpot, syndication mgr.

Mark Bindrim, facilities sales mgr.
Satellite: Satcom IV; transponder 6. 35
hours/week; 6am-11am. Also available via
tape.

General audience news show with special emphasis on business.

BLAIRSPAN

1290 Ave. of the Americas
New York, NY 10104
Phone: 212-603-5040

Lennart Ringquist, pres.

Charles W. Curran, dir., sales
Producers & distributors of Spanish-language programming.

BLTV

458 W. 55th St.
New York, NY 10019
Phone: 212-582-4014

Bob Lampel, pres.

Harvey Gold, mktg.

Producers of music videos & commercials.

BOARDWALK FILM & TAPE

844 N. Seward St.
Hollywood, CA 90038
Phone: 213-465-6802

Ron Armstrong, writer/producer
Stephen Netburn, exec. producer
Chris Shelton, dir.

Producer of film/tape spot commercials, film programs on order, TV film/tape series, industrial & educational films, newsreels, open-end film commercials (made for TV) & theatrical shorts; other services.

BON AMI FILM DISTRIBUTING CORP.

140 East 56th St.
New York, NY 10022
Phone: 212-751-5758

Telex: 234134

Distributor of motion picture features; exporter of films.

BONDED SERVICES

(Div. of Novo Communications Inc.)
2050 Center Ave.
Fort Lee, NJ 07024

Phones: 201-592-7868; 212-695-2034

TWX: 710-991-9794

Harold J. Eady, pres.

Donald F. Breidt, v.p., operations & mktg.
Emanuel Kandel, v.p.
Jerry Frankel, sales mgr.

U.S. Branch Offices:

FORT LEE, NJ 07024: Bonded Program Storage, 550 Main St. Phone: 201-944-3700.
Joseph Hoey, mgr.

NEW YORK, NY 10036: Bonded Television, 535 W. 46th St. Phone: 212-582-7540. James Bogans, gen. mgr.

FORT LEE, NJ 07024: Bonded Film Distributors, 550 Main St. Phone: 212-557-6740. John Johnson, mgr.

NORTH HOLLYWOOD, CA 91601: 5260 N. Vineland Ave. Phone: 213-761-4058. TWX: 910-499-1475. Stanley Halperin, v.p.

Canadian Branch Office:

TORONTO, ONT. M8Z 5T6: 288 Judson St., Unit 10. Phone: 416-252-5081. TWX: 062-17559. Dan Armstrong, mgr.

International Branch Offices:

NETHERLANDS: Bldg. 72, 1117 ZJ Schiphol East, Amsterdam. Phone: 020-414200. Telex: 11064. Cable: Interbond. Hans Grossouw, mgr.

HONG KONG: No. 5, 7th Floor, Block B, Tung Chun Industrial Bldg., No. 11-13, Tai Yuen St., Kwai Chung. Phone: 0-256036. Telex: 34152. Cable: Bondinter. Phillip Chu, mgr.

ENGLAND: Unit Number 6, Armstrong Way, Great Western Industrial Park, Windmill Lane, Southall, Middlesex UB2 4SD. A. W. Ingram, mgr. Phone: 5715511.

Distributor of motion picture features, industrial & educational films, motion picture shorts, foreign language films & TV film/tape series; exporter of films; film handlers; importer of films & TV film series; film rejuvenation & tape evaluation, environmental storage of films & tapes.

BONNEVILLE MEDIA COMMUNICATIONS

130 Social Hall Ave.
Salt Lake City, UT 84111
Phone: 801-237-2600

Telex: 910-925-5266

Richard Alsop, pres.

Jeffrey L. Hilton, v.p., mktg.

Producer & distributor of film/tape spot commercials; producer & distributor of TV film/tape series & religious films; distributor of foreign language films; music library; recording facilities; studio facilities for rent; marketing research.

BOOSEY & HAWKES INC.

24 W. 57th St.
New York, NY 10019
Phone: 212-757-3332

Telex: 6502429407MCI

Cable: SONOORUS

James M. Kendrick, gen. mgr.

Sylvia Goldstein, v.p., business affairs

David Huntley, promotion mgr.

Sue Klein, mgr., royalty & hire administration
Music library.

BORDEN PRODUCTIONS INC.

360 Great Meadows Rd.
Concord, MA 01742
Phone: 617-369-5030

Producer of film/tape spot commercials, film programs on order, TV film/tape series, industrial & educational films & open-end film commercials (made for TV); stock footage; other services.

BRAVERMAN PRODUCTIONS INC.

6290 Sunset Blvd.
9th Floor
Hollywood, CA 90028

Phone: 213-466-4111

Telex: 65017648 64 MCI

Chuck Braverman, pres.

David Fudge, production mgr.

Producer of music videos, film, commercials, specials & documentaries for broadcast & cable TV.

BRAY STUDIOS INC.

19 Ketchun St.
Westport, CT 06880
Phone: 202-226-3777

Paul Bray Jr., pres.

Producer & distributor of industrial & educational films/video & film/tape spot commercials; producer & distributor of animation,

slides & slide film commercials.

BRITISH INFORMATION SERVICES

845 Third Ave.

New York, NY 10022

Phone: 212-752-8400

Alan Ingle, dir., radio & TV div.

BROADCAST MUSIC INC. (BMI)

320 W. 57th St.

New York, NY 10019

Phone: 212-586-2000

Frances W. Preston, pres.-chief exec. officer
Music licensor.

BROADCAST NEWS LTD.—See News Services

HENRY BROWN

935 Park Ave.

New York, NY 10028

Phone: 212-861-8170

Henry Brown, pres.

B. R. SYNDICATION INC.

Box 493

Creamery Rd.

Stanfordville, NY 12581

Phone: 914-868-7280

Bob Rosenheim, pres.

Classic feature films & older television series.

BILL BURRUD PRODUCTIONS

1100 S. La Brea Ave.

Los Angeles, CA 90019

Phone: 213-937-0300

Bill Burrud, chmn.

John Burrud, pres.

Curt Mavis, v.p.

Producer of film/tape spot commercials & film programs on order; producer & distributor of TV film/tape series; stock footage; exporter of films.

BUZZCO ASSOCIATES INC.

870 7th Ave.

New York, NY 10019

Phone: 212-586-6333

Vincent Cafarelli, producer/dir.

Candy Kugel, producer/dir./designer

Linda Daurio, designer

Jack Dazzo & Jan Svochak, animators

Neil Lawrence, supervisory editor

Producer of film/tape spot commercials, film programs on order, industrial & educational films, open-end film commercials (made for TV) & theatrical shorts; animation.

CARL BYOIR & ASSOCIATES INC.

380 Madison Ave.

5th Floor

New York, NY 10017

Phone: 212-986-6100

Telex: 220090 (AB-CBANY UR)

Telecopiers: 212-286-9062; 212-986-2860; 212-986-6142

Peter G. Osgood, pres.

George Ledwith, sr. v.p., national services

Allen M. Faust, exec. producer

TV news releases; video presentations & videoconferencing; audio/visual presentations; TV/radio public service announcements; TV documentaries; TV/radio/cable informational programming; videotape editing; promotion & public relations.

BYRON MOTION PICTURES INC.

65 K St. NE

Washington, DC 20002

Phone: 202-789-1100

Robert Roudabush, pres.

Distributor of stock footage; laboratory facilities & services; recording facilities; processing; intermediates; release printing; tape-to-tape, film-to-tape & tape-to-film transfers.

CABLE CASH CALL—See Newhoff-Blumberg Inc.

CABLE FILMS & CABLE VIDEO

Country Club Station

Box 7171

Kansas City, MO 64113

Phone: 913-362-2804

Herbert Miller, pres.

Todd Randall, gen. mgr.

Distributor of motion picture features, industrial & educational films, newsreels, foreign language films, TV film/tape series & theatrical shorts available in PAL, SECAM & NTSC videotape for domestic & international distribution.

CAMELOT ENTERTAINMENT SALES

1700 Broadway

35th Floor

New York, NY 10019

Phone: 212-315-4747

Telex: 268-253

Richard P. Levy, pres.

Steven R. Hirsch, v.p., advertising sales

Ron Johnson, v.p., advertising sales—

Chicago

Barter/syndication services.

CAMPBELL-EWALD CO.

30400 Van Dyke

Warren, MI 48093

Phone: 313-574-3400

L. M. Schultz, exec. v.p.-dir., media

D. M. Platt, sr. v.p.-dir., media buying services

J. E. Sawyer, sr. v.p.-dir., national broadcast media

Producer of open-end film commercials (made for TV) & film/tape spot commercials.

STEVE CAMPUS PRODUCTIONS INC.

24 Depot Square

Tuckahoe, NY 10707

Phone: 914-961-1900

Steve Campus, pres.

Jon Pace, v.p.

Producer of film/tape spot commercials, film programs on order, TV film/tape series, newsreels, slides, slide film commercials & theatrical shorts; producer & distributor of industrial & educational films & news; other services.

CANADIAN BROADCASTING CORP.

Box 8478

Ottawa, Ont. K1G 3J5

Phone: 613-731-3111

English Networks Div.:

Box 500, Station "A", Toronto, Ont. M5W 1E6.

Phone: 416-975-3311. Denis Harvey, v.p., English TV; Michael McEwen, v.p., English radio

French Networks Div.:

Box 6000, Montreal, Que. H3C 3A8.

Phone: 514-285-3211. Frank Delaney, v.p., French TV; Jean Blais, v.p., French radio

CBC also has offices & studios in 21 Canadian communities.

Producer of newsreels, religious films & TV film/tape series; news; exporter of films; film buyer; importer of films & TV film series; music library; properties for lease; sales representative; TV rights.

CANADIAN TRAVEL FILM LIBRARY

111 E. Wacker Dr.

Suite 313

Chicago, IL 60601

Phone: 312-565-0200

Telex: 206981

STEPHEN J. CANNELL PRODUCTIONS

7083 Hollywood Blvd.

Hollywood, CA 90028

Phone: 213-465-5800

Stephen J. Cannell, pres.

Michael Dubelko, exec. v.p.

Jo Swerling Jr., v.p., production-supervising producer
Joseph Kaczorowski, v.p., finance & administration
Matthew N. Herman, v.p., production
Howard Kurtzman, v.p., legal & business affairs
Dianne Mandell, v.p., merchandising & licensing
Gary Winter, v.p., post production
Producer of TV film/tape series.

CAPITOL AUDIO-VISUALS INC.
3635 Brainerd Rd.
Chattanooga, TN 37411
Phone: 615-624-0005
Distributor of Children's Gospel Hour Inc.

CAPITOL PRODUCTION MUSIC
(Capitol Records Inc.)
1750 N. Vine
Hollywood, CA 90028
Phone: 213-461-2701
Ole Georg, national dir.
David Nelson, mktg. rep.
Music library; Hi-Q custom scoring, Media Music.

CAPITOL VIDEO COMMUNICATIONS INC.
2121 Wisconsin Ave. NW
Washington, DC 20007
Phone: 202-965-7800
Douglas A. Weiss, pres.
William Lorenz, v.p., engineering
Robin Meredith, business mgr.
Kevin Gillen, dir., sales
Ciel Kabler, account exec.
Fred Elliott, dir., client services
Ed Kennedy, mgr., engineering services
Videotape teleproduction facility.

GEORGE CARLSON & ASSOCIATES
113 Battery St.
Seattle, WA 98121
Phone: 206-441-1466
George Carlson, producer
Producer & distributor of TV film/tape series; travel adventure series.

CARAVATT COMMUNICATIONS INC.
551 5th Ave.
New York, NY 10176
Phone: 212-986-2005
Paul J. Caravatt Jr., pres.-chief exec. officer
Charles F. Rattigan, sr. v.p., production
John B. Jaxheimer, sr. v.p., operation
Patrick J. Bohlen, sr. v.p., international
John N. Carpenter, sr. v.p., advertising
Edward L. Woodyard, dir., corp. communications
Full service TV production & distribution (videotapes).

CAROUSEL FILMS INC.
241 E. 34th St.
Room 304
New York, NY 10016
Phone: 212-683-1660
David Dash, pres.
Michael A. Dash, v.p.
Distributor of animation, industrial & educational films, motion picture shorts & TV film/tape series.

CARTHAY STUDIOS INC.
5907 W. Pico Blvd.
Los Angeles, CA 90035
Phone: 213-938-2101
Jack Miles, studio mgr.
Producer of film/tape spot commercials & industrial & educational films; studio facilities for rent; film & videotape facilities.

CASTLE HILL TELEVISION
(Div. of Castle Hill Productions Inc.)
1414 Ave. of the Americas
New York, NY 10019
Phone: 212-888-0080
Telex: 423568 CASHILL

Julian Schlossberg, pres.
Beverly Irby Schlossberg, exec. v.p.
Mel Maron, pres., mktg. & distribution
Murray Oken, sr. v.p., sales & mktg.
Barbara Karmel, sr. account exec.
Milly Sherman, dir., sales services
Herb Graff, account exec.
Loretta Woodruff, advertising mgr.
Syndicators of feature film packages.

CATALYST COMMUNICATIONS INC.
6087 Sunset Blvd.
Hollywood, CA 90028
Phone: 213-464-0533
Rick Newberger, pres.
Dinah LeHoven, v.p.
Producer of film programs on order, industrial & educational films & newsreels; custom location production services & full creative development of entertainment programming for network, pay cable & commercial syndication. Off line editing services.

CATALYST PRODUCTION SERVICES
1431 Center St.
Oakland, CA 94607
Phone: 415-836-1111
Avi Stachenfeld, chief exec. officer
Joshua Reichel, pres.
William Camenga, v.p.
Carla Itzkowich, dir., mktg.
William Camenga, mgr., graphic services
Richard Ramirez, chief engineer
Program & commercial production & post-production services

CATHEDRAL FILMS
Box 4029
Westlake Village, CA 91359
Phone: 818-991-3290
Rev. James L. Friedrich, pres.
Alden S. Miller, exec. v.p.
Producer & distributor of religious films.

CATZEL, THOMAS & ASSOCIATES
2207 Colby Ave.
Los Angeles, CA 90064
Phone: 213-473-7500
Kit Thomas, pres.
David Catzel, v.p.
Michael Williams, mktg. coordinator
Mary Kirby, account exec.
Multi-media production company; commercials; music video & home video production.

CAVALCADE PICTURES INC.
8590 Venice Blvd.
Los Angeles, CA 90034
Phone: 213-836-2048
Cable: CAVALPIC
Harvey Pergament, pres.
Robert Pergament, v.p.
Domestic & foreign sales & distribution.

CBC ENTERPRISES
245 Park Ave.
New York, NY 10167
Phone: 212-949-1500
Telex: 126246
Paul Cadieux, gen. mgr.
Cyd Longo, mgr., U.S. sales
Frank Schatz, sales exec.
CBC program distribution: Drama series, mini-series, made-for-TV movies, variety specials, documentaries, sports events & children's series.

C. B. DISTRIBUTION
141 El Camino
Suite 110
Beverly Hills, CA 90212
Phone: 213-275-6114
Bob Wright, exec. dir.
Wayne Baruch, dir., administration
JoAnne Leighton, dir., sales
Linda Gross, station relations
TV sales & syndication company

CBS/FOX VIDEO ENTERPRISES
1211 6th Ave.
2nd Floor
New York, NY 10036
Phone: 212-819-3200

CBS NEWS—See News Services

CC STUDIOS INC.
389 Newtown Turnpike
Weston, CT 06883
Phones: 203-222-0002; 800-243-5020
Morton Schindel, pres.
Kathie Gordon, v.p. & dir., mktg.
Producers & distributors of children's audio & videocassettes.

CENTERCOM
7820 N. Teutonia Ave.
Milwaukee, WI 53209
Phone: 414-355-9222
Robert Harmon, pres.
Jeff Johnson, v.p.
Mary Sment, mgr., sales
Gerald Muehlenberg, mgr., mktg.
Videotape duplication.

CENTRAL OFFICE OF INFORMATION
Hercules Rd.
London SE1 7DU, England
Phone: 01-928-2345, ext. 8247
C. V. Hart
Producer of film/tape spot commercials; producer & distributor of industrial & educational films (sale or loan), TV film/tape series; distributor of motion picture shorts; stock footage; exporter of films; film buyer.

CFCN TELEVISION
(Div. of CFCN Communications Ltd.)
Broadcast House
Calgary, Alta. T3C 3L9
Canada
Phone: 403-246-7111
Terry Coles, pres.-gen. mgr., CFCN-TV
Producer of newsreels, TV film/tape series, film/tape spot commercials, slides, slide film commercials & theatrical shorts; news; stock footage; importer of films & TV film series; recording facilities; sales representative; studio facilities for rent; TV rights; other services.

CHAMPIONSHIP RACEFILM PRODUCTIONS
3924 Bluff Place
San Pedro, CA 90731
Phone: 213-547-5900
Fred Bailey, film dir.

CHANNEL FILMS INC.
45 West 45th St.
New York, NY 10036
Phone: 212-575-8900
Producer of open-end film commercials (made for TV) & film/tape spot commercials; editing opticals.

CHANNEL FIVE CORP.
(Div. of Harris Corp.)
5 TV Place
Needham, MA 02192
Phone: 617-449-0400
Medical programs, daily magazine show, children's series, situation comedy-drama, documentaries, news inserts, docu-dramas & instructional.

CHANNEL ONE
1727 Clifton Rd. NE
Atlanta, GA 30329
Phone: 404-634-0101
Producer of media programs; audio & videotape, film, television & multimedia.

BRUCE CHAPMAN CO.
Grafton, VT 05146
Phone: 802-843-2321
Bruce Chapman, pres.
William Chapman, v.p.

Consultant for program production & sales.

THE CHILDREN'S GOSPEL HOUR INC.
Livingston, TN 38570
Phone: 615-823-1816
Oscar H. Hirt, pres.
Thomas H. Lamb, dir., finance
Producer & distributor of children's religious video & audio tapes.

THE CHRISTOPHERS INC.
12 E. 48th St.
New York, NY 10017
Phone: 212-759-4050
Rev. John Catoir, dir.
Dolores Criqui, v.p.
Mary Jane Hopkins, mgr., national mktg.
Cecilia Harriendorf, exec. producer
Stephanie Raha, producer
Alma Stark, mgr., radio & TV distribution
Producer & distributor of TV film/tape series.

CHURCH FEDERATION OF GREATER INDIANAPOLIS INC.
1100 W. 42nd St.
Indianapolis, IN 46208
Phone: 317-926-5371
Paul E. McClure, exec. dir.
Fred Erickson, chmn., communications
Dr. Alfred R. Edyvean, TV consultant
Producer of religious TV & radio programs.

CHURCH OF THE NAZARENE
(Communications Department)
6401 The Paseo
Kansas City, MO 64131
Phone: 816-333-7000, ext 390
Paul Skiles, exec. dir.
Ray Hendrix, administrative asst.
Dave Anderson, video & film production
Russ Hansen, multimedia & photography
Radio programs in 28 languages, video, broadcast TV, photography, slide shows, multimedia presentations, A/V educational aids & 16mm productions.

CHURCH WORLD SERVICE
475 Riverside Dr.
New York, NY 10115
Phone: 212-870-3003
Producer of film/tape spot commercials, religious films, slides, slide film commercials & theatrical shorts; recording facilities; stock footage.

CHURCH WORLD SERVICE/CROP
28606 Phillips St.
Box 968
Elkhart, IN 46515
Phone: 219-264-3102
John Schultz, dir.
Gary Arnold, film librarian
Distributor of films on world hunger & related topics.

CIANI/MUSICA INC. & C/M STUDIOS
30 E. 23rd St.
New York, NY 10010
Phone: 212-777-7755
Suzanne Ciani, pres.
Mitch Farber, v.p. & creative dir.
Marina Belica, exec. dir.
Brian Lee, chief engineer
Brett Sommer, production coordinator
Custom sound and music design/production for advertising, film, records. Advanced electronic music production facility available with custom MIDI/SMPTTE network, all current synthesizers.

CICCOLINI FILMS INC.
350 Townsend St.
San Francisco, CA 94107
Phone: 415-957-1705
Chic Ciccolini, pres.
Producer of motion picture features & film/tape spot commercials.

Program Sources

CINACO FILM & TV CO. INC.
9056 Santa Monica Blvd.
Suite 200
Los Angeles, CA 90069
Phones: 213-278-3302; 213-278-3072
Fred Briskin, pres.
Tenny Chonin, dir., operations
Distributor of motion picture features, motion picture shorts, TV film/tape series.

CINECRAFT INC.
2515 Franklin Blvd.
Cleveland, OH 44113
Phone: 216-781-2300
Neil G. McCormick, pres.
Maria Keckan, chief operating officer
Producer & production services of video, film & slide multi-image. Also produces business theater & sales meetings.

CINEEFFECTS COLOR LABORATORY
115 W. 45th St.
New York, NY 10036
Phone: 212-575-5151
Joseph Brown, pres.
Joseph Palma, v.p., production
Lawrence M. Brieloff, v.p., sales
Sid Baumgarten, v.p., administration
Complete motion picture services; video duplication.

CINEEFFECTS VISUALS INC.
115 W. 45th St.
New York, NY 10036
Phone: 212-575-5151
Robert Bowen, pres.
Laboratory facilities & services.

CINE MAGNETICS FILM & VIDEO LABORATORIES
650 Halstead Ave.
Mamaroneck, NY 10543
Phones: 914-698-3434; 212-542-0700;
800-431-1102
Joseph J. Borber Jr., pres.
Vincent Spagnolo, v.p. & gen. mgr.
Robert Orzack, v.p., sales & mktg.
Laboratory facilities & services; video & film duplication.

CINEMA SERVICES INC.
116 North Ave.
Park Ridge, NJ 07656
Phone: 201-391-3463
Mike Schuler, pres.
Motion picture laboratory producing all types of 35mm, 16mm & super 16mm optical transfer work. Blow-ups & reductions including anamorphic & vistavision formats; color & black & white. Film to tape telecine transfers.

CINEMA SHARES INTERNATIONAL TELEVISION
450 Park Ave.
New York, NY 10022
Phone: 212-421-3161
Beverly J. Partridge, pres.
Deborah Dave, dir., sales administration
Regina Dzueba-Popp, comptroller
Delanie Abney, dir., program services
Dick Ostrander, eastern div. sales mgr.
Marvin Gray, western div. sales mgr.
Rita & Jerry Balsam, foreign sales
150 feature films in color available for TV plus ancillary rights.

CINE-TELE PRODUCTIONS
Box 1565
Palm Desert, CA 92260
Phone: 619-346-4033
Harry J. Lehman, pres.
Jacques Lehman, mgr.
Producer & distributor of industrial & educational films; distributor of TV film/tape series.

CINETUDES FILM PRODUCTIONS LTD.
295 W. 4th Ave.
New York, NY 10014

Phone: 212-924-0400
Christine Jurzykowski, pres.-exec. producer
Gale Goldberg, v.p. & exec. producer
Alex D. Gartner, dir. of development, production & acquisitions
Anita Cinnamon, dir. of mktg.
Producer of motion picture features, film/tape TV commercials, industrial films, training films, video news releases. Post production facilities for film/tape, studio facilities for rent, recording & projection room.

CINOPTICALS INC.
1466 Broadway
New York, NY 10036
Phone: 212-354-4750
Larry Witten, pres.
Jeff Kaplan, v.p.
Rick Witten, v.p.
Titles & optical effects; mattes; animation; 16mm & 35mm anamorphic photography; stand photography; 3-D opticals.

DICK CLARK CO. INC.
3003 W. Olive Ave.
Burbank, CA 91505
Phone: 818-841-3003
Dick Clark, pres.
Fran La Maina, exec. v.p.
Producer of TV, movies, radio programming & stage performances.

CLASTER TELEVISION PRODUCTIONS
9630 Deerco Rd.
Timonium, MD 21093
Phone: 301-561-5500
John Claster, pres.
Sally Bell, exec. v.p.
Janice Carter, sr. v.p., sales
Terri B. Akman, dir., programming
John Russel, account exec.
Peggy Powell, account exec.
JoAnn Heller, distribution coordinator
Producer & distributor of animated specials & mini-series, game shows & children's shows.

CLOKEY PRODUCTIONS INC.
750 Terrado Plaza, SW 35
Covina, CA 91723
Phone: 818-966-4141

COAST PRODUCTIONS
1001 N. Poinsettia Place
Hollywood, CA 90046
Phone: 213-876-2021
Patrick Collins, sr. v.p.-gen. mgr.

Branch Offices:
NEW YORK, NY 10017: 225 E. 44th St.
Phone: 212-370-0400. Barry Berg, exec. v.p.

CHICAGO, IL 60611: 505 N. Lakeshore Dr., No. 711. Phone: 312-222-1857. Fred Foster, v.p.-exec. producer

Live action & animated TV commercials, theatrical trailers, special effects for commercials & feature films. See also Coast Special Effects, Pacific Motion Pictures & Teletest.

COAST SPECIAL EFFECTS
4907 N. Lankershim Blvd.
North Hollywood, CA 91601
Phone: 818-762-1182
Jack Yopp, pres.
Chuck Evelyn, v.p.
Nancy Evelyn, exec. producer
Ron Seawright, sr. producer
Rich Epstein, producer
Joe Rayner, Peter Kleinow, Dennis Gelbaum & Phil Kellison, effects dirs.
Special effects for TV commercials, feature films, educational & industrial films & theatrical trailers.

COE FILM ASSOCIATES INC.
65 E. 96th St.
New York, NY 10128

Phone: 212-831-5355
Bernice Coe, pres.
Mignon Levey, dir., sales
Susan Eenigenburg, dir., mktg.
Distributor of short films & documentaries.

COLBERT TELEVISION SALES
1888 Century Park East
No. 1106
Los Angeles, CA 90067
Phone: 213-277-7751
TWX: 910-490-1973 Colbert TV LSA
Dick Colbert, pres.
Ritch Colbert, v.p.
Ron Harrison, v.p., western sales mgr.
Don Springer, eastern sales mgr.

Branch Offices:
ATLANTA, GA 30305: 3155 Roswell Rd. NE.
Phone: 404-239-0300. Ritch Colbert

NEW YORK, NY 10017: 441 Lexington Ave., Suite 1403. Phone: 212-687-4840

Television program distribution.

GEORGE W. COLBURN LABORATORY INC.
164 N. Wacker Dr.
Chicago, IL 60606
Phone: 312-332-6286
16mm film processing and printing; 16mm sound recording, editing; super 8 prints.

COLLEGE BOWL CO. INC.
c/o Lorimar
15 Columbus Circle
8th Floor
New York, NY 10023
Producer of TV film/tape series.

KINGSLEY COLTON & ASSOCIATES
16661 Ventura Blvd.
Suite 400
Encino, CA 91436
Phone: 818-788-6043
Artists representative.

COLUMBIA ARTISTS MANAGEMENT INC.
165 W. 57th St.
New York, NY 10019
Phone: 212-397-6900

Branch Office:
HOLLYWOOD, CA 90028: 7060 Hollywood Blvd. Phone: 213-461-3401

Artists representative.

COLUMBIA PICTURES
(Div. of Columbia Pictures Industries Inc.)
711 Fifth Ave.
New York, NY 10022
Phone: 212-751-4400
See Columbia Pictures Television & Columbia Pictures International Corp.

COLUMBIA PICTURES INTERNATIONAL CORP.
(Subsidiary of Columbia Pictures Industries Inc.)
711 Fifth Ave.
New York, NY 10022
Phone: 212-702-6599

COLUMBIA PICTURES PAY TV DIVISION

4000 Alameda, 5th Floor
Burbank, CA 91505
Phone: 818-954-6000
Arthur Goldblatt, v.p., pay, cable, home entertainment
Dennis Wood, dir., pay TV sales
Patricia Lippel, mgr., client services
Producer of feature films, original programming, music & variety shows, music videos, animation, short subjects.

COLUMBIA PICTURES TELEVISION
(Subsidiary of Coca-Cola Co.)
The Burbank Studios
Columbia Plaza North
Burbank, CA 91505
Phone: 818-954-6000
Herman Rush, pres., Columbia Pictures TV Group

Barbara Corday, pres., Columbia Pictures TV
Steven Berman, sr. v.p., creative affairs
Seymour Friedman, sr. v.p.-exec. production mgr.

Michael Grossman, sr. v.p., business affairs administration

Richard Heller, sr. v.p., comedy development
Bill Kwasniewski, sr. v.p., finance
Lorna Bitensky, v.p., business affairs
Bodie Chandler, v.p., music
Carol Coates-West, v.p., special projects
Robert Chasin, v.p., business affairs
Kay Dangaard, v.p., publicity, promotion & advertising

Gary Fogel, v.p., business affairs
Christine Friedgen, v.p., post production
Tim Flack, v.p., talent & casting
Ellen Levine, v.p., dramatic series development

Laurie Levit, v.p., movies & miniseries
Rick Rosen, v.p., cable/pay TV & 1st run syndication

Randis Schmidt, v.p., studio legal affairs
Al Simon, v.p., live & tape production
Susan Simons, v.p., daytime
Tom Tardio, v.p., financial, administration & controls

Lance Taylor, v.p., current programs
Adene Walters, v.p., controller
Joe Abrams, dir., 1st run syndication programs

Bob Bain, dir., business affairs
Mike Clark, dir., video tape operations
Anthony Friscia, dir., financial planning & analysis

Robert Gumer, dir., comedy development
Mariann Harris, dir., contract administration
David Holman, dir., live & tape production
Linda Kohn, dir., music licensing
Gary Levine, dir., current programs
Jeff Oshen, dir., talent & casting
Elizabeth Rockhill, dir., TV administration
Jonathan Giles Zimmerman, dir., production management

Sheryl Gross, assoc. dir., business affairs
Elaine Brewer, mgr., planning
Kelly Goode, mgr., current programs
Claire Lee, mgr., publicity & talent relations
Patti Lippel, mgr., client services
Vicki Pezzullo, mgr., daytime programming
Bob Sherry, mgr., financial analysis
Bonnie Wrabel, operations mgr., business affairs

Columbia Pictures Television Distribution:
Columbia Plaza North
Burbank, CA 91505
Phone: 818-954-6000

Domestic:
Joseph Indelli, pres.
Steve Astor, v.p., advertising, promotion & publicity

Dick Campbell, v.p., sales-rep.
David Mumford, v.p., research
Dick Woolen, v.p., mktg.
June Burakoff-Smith, dir. of creative services
Bill Clark, dir. of sales
Myron Dubow, dir. of business affairs, syndication

Tom Holland, dir., special mktg.
Mitch Sallit, sales exec., west
Don Toye, dir. of sales, Screen Gems
Doug Roth, dir., research
Valerie Rohrer, dir., sales & contract administration
Susan West, assoc. dir., client services, international TV
Cynthia Lieberman, mgr., audience promotion

Ann Stewart, mgr., sales & contract administration

International:

Columbia Pictures International
711 Fifth Ave.
New York, NY 10022
Patrick Williamson, pres., exec. v.p., CPT Inc.
J. Bryan McGrath, exec. v.p.
Milton Fishman, sr. v.p. & treas.
Anthony J. Lynn, sr. v.p., mktg.
S. Anthony Manne, sr. v.p., theatrical distribution
Martin Blau, sr. v.p., market research & analysis
Straus Zelnick, v.p. of mktg., TV
Bertrand Devort, v.p., continental manager
Kevin Hyson, v.p., theatrical sales supervisor, Latin America, Africa & Pacific
Anne S. Atkinson, v.p., legal affairs & asst. secy.
Louis P. Mont, dir. of administration & finance
John Barry, controller
Susan West, associate dir., client services (Los Angeles)

Syndicated Sales Field Representatives:
Dick Campbell, v.p., sales, western. Phone: 818-954-6000

Mitch Sallitt, sales exec., western. Phone: 818-954-6000

Tim Overmyer, v.p., sales, southeastern—5730 Glen Ridge Dr. NE, Atlanta, GA 30328. Phone: 404-256-3007
Jay Silha & Noranne Frisby, midwestern sales execs.—3030 E. Ohio St., Chicago, IL 60611. Phone: 312-329-1650

Ken Doyle, v.p., sales, southwestern—5949 Sherry Lane, Suite 1460, Dallas, TX 95225. Phone: 214-696-5211

Herb Weiss, v.p., sales, eastern. Phone: 212-702-6601

Steve Mulderrig, sales rep., eastern. Phone: 212-702-6601

Don Bryan, v.p., southern—5730 Glen Ridge Dr. NE, Atlanta, GA 30328. Phone: 404-256-3007

Dave Jacquemin, sales exec., northeastern. Phone: 212-702-6601

International Offices:

ARGENTINA: Columbia Pictures Television, Lavalle 1878, Buenos Aires. Armando Cortez, general mgr.

AUSTRALIA: Columbia Pictures Television Pty. Ltd., 45 Macquarie St., Sydney, NSW 2000. Phone: (2) 27-5402. Hugh Brown, v.p. & managing dir., far east TV sales

BRAZIL: Rua Santa Isabel 160-7 Andar, Sao Paulo. Phone: 11-220-520. Helios Alvarez, v.p. & gen. mgr., Latin American TV

CANADA: 365 Bloor St. E., Suite 1602, Toronto, Ont. M4W 3L4. Phone: 416-962-5490. John Migicovsky, v.p. & gen. mgr., Canadian operations

ENGLAND: St. Margaret's House, 19/23 Wells St., London W1P 3FP. Phone: 637-8444. Nick Bingham, v.p., European TV operations; Tim Vignoles, v.p., U.K. TV sales

FRANCE: 20 rue Troyon, 75017 Paris. Phone: 380-7000. Jacques Porteret, dir.

ITALY: TV Overseas S.R.L., Via Sicilia N 50, 00187 Rome. Phone: 491-898. Jimmy Manca, agent

JAPAN: Japan International Enterprises Inc., 4th Floor, Yoneda Bldg., 17-20 Shimbashi 6-chome, Minato-ku, Tokyo Pref. 1051. Phone: 431-1372. Toru Ohnuki, gen. mgr.

MEXICO: Darwin 68, Office 301, Mexico City 5, D.F. Phone: 905-254-0899. Alvaro Mutis, Latin America/Mexico sales rep.

PHILIPPINES: Philippine President Lines Bldg., 100 United Nations Ave., Box 3373, Manila. Phone: (2) 50-3747. Conrado Javier, sales rep.

WEST GERMANY: Vertriebsgesellschaft MBH, Ickstattstrasse 1, 8000 Munich 5. Phone: 89-263-460. Max Kimental, managing dir.

Producer & distributor of TV film/tape series & film programs on order.

COMMUNICATIONS RESOURCES L.P.

45 Field Point Rd.
Greenwich, CT 06830
Phone: 203-629-1500
Steve Kahn, managing partner
Producer of cable programming.

COMMUNICREATIONS INC.

2130 S. Bellaire St.
Denver, CO 80222
Phone: 303-759-1155
Don Spencer, pres.
Paul Vastola, studio mgr.
Recording studio, original music, film/video productions, A/V productions.

COMPRO

2080 Peachtree Industrial Court
Suite 115
Atlanta, GA 30341
Phone: 404-455-1943
Nels A. Anderson, pres.
Kim A. Anderson, exec. v.p.
Steve Brinson, producer
Producer of film/tape spot commercials, film programs on order & industrial & educational films; producer & distributor of newsreels; recording facilities; studio facilities for rent; other services.

COMPUTER IMAGE CORP.

2475 W. 2nd Ave.
Denver, CO 80223
Phone: 303-934-5801
Lee Harrison III, chmn.
Edwin Tajchman, v.p., engineering
Pete Freyschlag, v.p., sales
Glen Baaso, production mgr.
Producer of film/tape spot commercials, industrial & educational films & open-end film commercials (made for TV); animation.

COMWORLD INTERNATIONAL

1325 South 800 East
Suite 115
Orem, UT 84058
Phone: 801-226-0111
Telex: 704756
Charles D. King, pres.
Robert Nyborg, v.p.
Bill Seymour, account exec.
Linda L. Farley, business affairs
Franz J. Elmendorff, European TV & home video sales
Foreign distribution; TV syndication & distribution.

CONSOLIDATED FILM INDUSTRIES

959 Seward St.
Hollywood, CA 90038
Phone: 213-462-3161
Telex: 06-74257
Tom Ellington, pres.
Jerry Virnig, v.p., mktg.
Laboratory facilities & services; title & optical; videotape post-production.

CONSOLIDATED FILM LABORATORIES—See Consolidated Film Industries, above.

CONSULATE GENERAL OF THE NETHERLANDS

Press and Cultural Section
One Rockefeller Plaza
11th Floor
New York, NY 10020
Phone: 212-246-1429

BLACKBURN & COMPANY

I N C O R P O R A T E D

Media Brokers & Appraisers Since 1947

■ WASHINGTON, D.C. — (202) 331-9270	■ CHICAGO, IL — (312) 346-6460
■ ATLANTA, GA — (404) 892-4655	■ BEVERLY HILLS, CA — (213) 274-8151

Telex: 640 805 NETHERL CG NYK
Adrien F. Tieleman, Consul General of the Netherlands
Marion Pennink, Consul for Press and Cultural Affairs

CONTINENTAL FILM PRODUCTIONS CORP.
4220 Amnicola Hwy.
Box 5126
Chattanooga, TN 37406
Phone: 615-622-1193
Telex: CHATTATUFTERS
TWX: 810-573-5280
James E. Webster, pres.
Producer & distributor of audio-visual products.

CONUS COMMUNICATIONS—See News Services

COOGA MOOGA INC.
9255 Sunset Blvd.
Los Angeles, CA 90069
Phone: 213-274-0751

WILLIAM L. COOPER PRODUCTIONS INC.
1407 Broadway
Suite 3310
New York, NY 10018
Phone: 212-944-6090
William L. Cooper Jr., pres.
Kay Arnold, v.p.

Studio:
PARAMUS, NJ 07652: 34 Kramer Dr. Phone: 201-652-6037. Telex: 138-865

Producer, consultant, film doctoring, specialized editing, dubbing for motion pictures, TV, cable & video cassettes.

CORAL INTERNATIONAL TV
6850 Coral Way
Suite 404
Miami, FL 33155
Phone: 305-661-8922
Telex: 441132 CORAL
Luis Guillermo Gonzalez, chmn.
Angie Santiago, asst. to the pres.
Harvey I. Reisman, exec. v.p. & gen. mgr.
Senen Loche, treas. & controller
Manolo Vidal, dir., Latin American sales
Kevin Doyle, sales exec.
Ken Campbell, dir., special projects
Juan Jorge Jaeckel, rep., Colombia
Giovanna Kiferle, rep., Italy
Pilar Diaz Utrilla Matos, rep., Spain
Leon V. Jacoel, rep., Greece
TV syndicators of first-run series, continuing dramas, mini-series, feature films, children's programming, variety shows, classical music concerts, beauty pageants, musical & drama specials, sports & documentaries.

CORELLI-JACOBS FILM MUSIC INC.
25 W. 45th St.
New York, NY 10036
Phone: 212-382-0220
Fred M. Jacobs, pres.
Moe Goldstein, v.p.
John Lettis, v.p.
Music library & sound effects; music specialists for video & film; classical catalogue; original synthesizer scores; voice recording & mixing studio.

CORI FILMS INTERNATIONAL
2049 Century Park East
Suite 1200
Los Angeles, CA 90067
Phone: 213-557-0173
Telex: 910-490-1669
Marie Hoy, pres.
Lorri Logan, mktg.
Daryl Rosenberg, servicing
Sales & service for films, cartoons & TV programs overseas.

TOM J. CORRADINE & ASSOCIATES
3518 W. Cahuenga Blvd.
Hollywood, CA 90068
Phone: 213-851-5811
Tom J. Corradine, pres.
Rusty Canfield, v.p.
Distributor of motion picture features, motion picture shorts, foreign language films & TV film/tape series, film buyer, sales representative.

PIERRE COSSETTE PRODUCTIONS
8899 Beverly Blvd.
Suite 900
Los Angeles, CA 90048
Phone: 213-278-3366
Pierre Cossette, pres.
Phillip Browning, Carolyn Machado & David Silberg, development

THOMAS CRAVEN FILM CORP.
114 E. 25th St.
New York, NY 10010
Phone: 212-777-7433
Michael Craven, pres.
Ernest Barbieri, v.p., sales
Penelope Craven, v.p., administration
Willis Briley, mktg.
Full service audio-visual producer—industrial, training, educational, fund-raising, governmental, business & informational films & videotapes; commercials & public service announcements; motion picture shorts; foreign language productions.

CREATIVE PROGRAMMING INC.
30 E. 60th St.
New York, NY 10022
Phone: 212-688-9100
Peter Wild, chmn.
Nancy Fisher, pres.
Producer of broadcast & cable TV film/tape series.

CRM/McGRAW-HILL
Box 641
Del Mar, CA 92014
Phone: 714-453-5000
Producer of film/tape spot commercials; producer & distributor of industrial & educational films; distributor of religious films, motion picture shorts & foreign language films; sales representative, TV rights.

JOHN CROWE PRODUCTIONS
10 Greenway Plaza
Houston, TX 77046
Phones: 713-627-9270; 214-556-1816
John T. Crowe, pres.
Rusty Jones, v.p.
Don Wilson, chief engineer
Mobile video production.

Program Sources

CROWN INTERNATIONAL PAY TELEVISION INC.
292 S. LaCienega Blvd.
Suite 306
Beverly Hills, CA 90211
Phone: 213-657-6700
Mark Tenser, pres.
Albert Giles, sr. v.p.
Producer & distributor of theatrical feature films.

CRYSTAL PICTURES INC.

1560 Broadway
Suite 414
New York, NY 10036
Phone: 212-757-5130
Telex: 620852
Cable: Crystpic, NY
Joshua Tager, pres.
Sidney Tager, gen. sales mgr.
Jeanne Wechsler, TV program sales
Producer of film programs on order; distributor of motion picture features, industrial & educational films, religious films, motion picture shorts, foreign language films & TV film/tape series; exporter of films; film buyer; importer of films & TV film series; properties for lease, stock footage; sales representative; TV rights; videocassettes.

CTV TELEVISION NETWORK

42 Charles St. E.
Toronto, Ont. M4Y 1T5
Canada
Phone: 416-928-6000
Telex: 06-22080
Murray Chercover, pres. & managing dir.
Jack Ruttle, exec. v.p.
Peter N. Sisam, v.p., marketing
Joe Colson, v.p., engineering & operations
John Coleman, v.p., planning & development
Johnny Esaw, v.p., sports
Marge Anthony, v.p., network relations
Donald Cameron, v.p., news, features & information programming
Arthur Weinthal, v.p., entertainment programming
Bruce Parkes, v.p., finance & secy.-treas.
Phillip Wedge, v.p., programming
Phyllis Switzer, gen. mgr., Calgary '88 Olympics

Branch Offices:

MDNTREAL, QUE. H5A 1A9: 48 Farnham, Place Bonaventure. Phone: 514-878-3135

NEW YORC, NY 10020: Bolton Bcstg. International Ltd., 163 E. 57th St., Suite 503. Phone: 212-759-6767

VANCOUVER, B.C. V6G 2Z9: 1500 W. Georgia St., Suite 970. Phone: 604-669-1570

Producer of newsreels; producer & distributor of industrial & educational films & TV film/tape series; news; stock footage; importer of TV film series.

CUSTOM FILMS/VIDEO INC.

11 Cob Dr.
Westport, CT 06880
Phone: 203-226-0300
Lester S. Becker, pres.
Producer of industrial & educational films, film/tape spot commercials & film programs on order; video recording facilities; film & video editing.

CUSTOMUSIC DIV.—See Rowe International Inc.

D.A.D. FILMS LTD.

1660 Cordova Ave.
Los Angeles, CA 90007
Phone: 213-730-8052
David F. Freidman, pres.
Film handlers; distribution services.

D & R PRODUCTIONS INC.
6 E. 39th St.
New York, NY 10016
Phone: 212-532-5303
Ronald Fritz, pres.
Daniel Hunn, v.p.
Animation television & theater.

DAP TV ASSOCIATES

837 N. Westknoll Dr.
Suite 303
Los Angeles, CA 90069
Phone: 213-855-0941
MCI/WU Network 226-1445
Don Azars, pres.
Program/video development, production, sales & co-ventures & TV film/tape series; distributor of film programs on order; stock footage.

DAY OF DISCOVERY

(Radio Bible Class)
3000 Kraft Ave. SE
Grand Rapids, MI 49555
Phone: 616-942-6770
Richard DeHaan, chmn. of the board
Martin DeHaan, pres.
Producer & distributor of religious programs; distributor of TV film/tape series.

DELUXE LABORATORIES INC.

1377 N. Serrano Ave.
Hollywood, CA 90027
Phone: 213-462-6171
Telex: 67-4345 (DELGEN-A LSA)
Burton Stone, pres.
Jerrold T. Brandt Jr., sr. v.p., mktg.
Complete film laboratory facilities & services; film-to-tape and other services.

HAL DENNIS PRODUCTIONS

6314 La Mirada Ave.
Hollywood, CA 90038
Phone: 213-467-7146
Harold J. Dennis, pres.
D. M. Hill, v.p.
K. C. Dennis, sales
Distributor of animation, motion picture features, industrial & educational films, religious films, motion picture shorts, film programs on order; editing services; post production equipment rental.

DESTINATION TELEVISION

Chace Mill/East
One Mill St.
Burlington, VT 05401
Phone: 802-864-3131
David Schaefer, pres.
Producer of travel videos for use in home VCRs. Assists in cable placements & publicity. Full service facility from scripting through mass duplication.

DE WOLFE MUSIC LIBRARY INC.

25 W. 45th St.
New York, NY 10036
Phone: 212-382-0220
Fred Jacobs, pres.
Andy Jacobs, v.p.
Mitch Greenspan, v.p.
Music library including recordings on compact disc; sound effects library; TV/radio commercials; cable shows; educational & corporate productions with full copyright protection; classical music catalogue.

DEXTER, DRYER & LAI

6140 Hollywood Blvd.
Hollywood, CA 90028
Phone: 213-462-6410
Ron Dexter
TV commercial production.

JERRY DEXTER PRODUCTIONS INC.

Box 105
Beverly Hills, CA 90213
Phone: 213-278-9510
Producer of TV film/tape series.

JERRY DEXTER PROGRAM SYNDICATION
139 S. Beverly Dr.
Beverly Hills, CA 90212
Phone: 213-278-9510
Telex: 298 991 HA INTL
Jerry Dexter, pres.
Distributor of animation, motion picture features, TV film/tape series and specials.

DFS PROGRAM EXCHANGE

405 Lexington Ave.
New York, NY 10174
Phone: 212-661-0800
Telex: 710-581-5087 DFS/INC/NYC
Allen Banks, exec. v.p.
Jack Irving, sr. v.p.
Susan Radden, v.p., station relations
Chris Hallowell, v.p., client relations
Tim Strosahl, Beth Feldman, Diane Cassee,
Holly Hanlon & Esther Pashkin, assoc. dirs.
Supplier of barter TV, both children's (animated & live) programming & sitcoms.

D4 FILM STUDIOS INC.

109 Highland Ave.
Needham Heights, MA 02194
Phone: 617-444-0226
Stephen Dephoure, pres.
Complete production & post-production motion picture services; studio sound recording; sound & picture editing for industrial, government & educational films.

DIALING FOR DOLLARS—See Newhoff-Blumberg Inc.

DIAMOND ARTISTS LTD.

9200 Sunset Blvd.
No. 909
Los Angeles, CA 90069
Phone: 213-278-8146
Abner J. (Abbey) Greshler, pres.
Guy Steiner, sales mgr.
Steve Greshler, asst. to pres.

Branch Office:

NEW YORK, NY 10019: 119 W. 57th St.
Phone: 212-247-3025. Camille Harris, dir.

Producer of film programs on order; producer & distributor of TV film/tape series & industrial & educational films; distributor of open-end film commercials (made for TV); artists representative; sales representative.

DINER+ALLIED FILM & VIDEO SERVICES

Mail: Box 410570
San Francisco, CA 94141-0570
620 3rd St.
San Francisco, CA 94107
Phone: 415-777-1700
William H. Smith, pres.
Roy E. Diner, v.p. & gen. mgr.
Gail Currey, customer service
Jim Diner, mfg. mgr.
Film & video services for industrial, educational, commercial & religious A/V producer; film products & services.

DIRECT BROADCAST PROGRAMS INC.

11632 Ventura Blvd.
Studio City, CA 91604
Phone: 213-980-3034
John David Wilson, v.p., producer
Producer of animation, motion picture features, motion picture shorts & TV film/tape series; film buyer; importer of films & TV film series; home video production.

DISCOVERY PRODUCTIONS

5 West 37th St.
New York, NY 10018
Phone: 212-752-7575
David Epstein
Producer of film/tape spot commercials, film programs on order, TV film/tape series, industrial & educational films, newsreels, open-end film commercials (made for TV) & theatrical shorts.

WALT DISNEY COMPANY
500 S. Buena Vista St.
Burbank, CA 91521
Phone: 818-840-6000
Jeffrey Katzenberg, chmn., motion picture & TV/Walt Disney Studios
Richard Frank, pres., motion picture & TV/Walt Disney Studios
Bill Mechanic, sr. v.p., video/Walt Disney Pictures
Robert Jacquemin, sr. v.p., domestic distribution/Buena Vista Television
Film & TV production & distribution.

WALT DISNEY PICTURES

500 S. Buena Vista St.
Burbank, CA 91521
Phone: 818-840-1000
Jeffrey Katzenberg, chmn.
Richard Frank, pres.
Robert Jacquemin, sr. v.p., domestic television
Gary Barton, sr. v.p., production

Branch Office:

NEW YORK, NY 10022: 500 Park Ave. Phone: 212-593-8900

Producer of animation, motion picture features, motion picture shorts & TV film/tape series.

DOLPHIN PRODUCTIONS

140 E. 80th St.
New York, NY 10021
Phone: 212-628-5930
Telex: 238740 DOLF
Allan Stanley, pres.
Bob Blansky, creative dir.
Conrad White, dir., operations
Bruce Davis, production mgr.
Computer animation; TV production facility; editorial services & distribution for commercials & corporate presentations.

DOMAIN TELEMEDIA

289 Main Place
Carol Stream, IL 60188
Phone: 312-668-5300
Eric Thurman, pres.
Video production & editing facilities.

DOUGLAS FILM & TAPE INDUSTRIES

10 W. Kinzie St.
Chicago, IL 60610
Phone: 312-664-7455
Fred C. Raymond, pres.
D. P. Raymond, v.p. & sales mgr.
Joseph Pusateri, quality control
Walter Burns, lab mgr.
Motion picture & videotape laboratory; all services.

DOW JONES NEWS SERVICE—See News Services

DREW ASSOCIATES INC.

16-1/2 E. 74th St.
New York, NY 10021
Phone: 212-879-3430
Robert L. Drew, pres.
Anne Drew, v.p.
Produce public affairs & entertainment documentaries, client films & corporate video newsletters.

DU ART VIDEO

(Div. Du Art Film Laboratories Inc.)
245 W. 55th St.
New York, NY 10019
Phone: 212-757-3681
Telex: 640 253 DU ART NYK
Robert M. Smith, pres.
Glen R. Palmer, dir., sales
David Koslow, mgr., customer service
Videotape post-production facility & film laboratory; video editing; tape duplication; transfer videotape to film; 16mm & 35mm processing & printing.

DUBIE-DO PRODUCTIONS INC.

One Laurie Dr.
Englewood Cliffs, NJ 07632
Phones: 212-765-4240; 201-568-4214
Richard S. Dubelman
Producer of film/tape spot commercials, film programs on order & industrial & educational films; distributor of motion picture features; film handlers; artists representative; recording facilities; studio facilities for rent; other services.

CAL DUNN STUDIOS INC.

229 W. Illinois
Chicago, IL 60610
Phone: 312-644-7600
Cal Dunn, v.p.
Television programming & TV commercials; corporate, medical, & general presentations & information films.

MICHAEL DUNN PRODUCTIONS

2920 Orange Brace Rd.
Riverwoods, IL 60015
Phone: 312-940-0150
Michael Dunn, pres.
Production of motion pictures & videotape.

THE DURAFILM CO.

137 N. La Brea Ave.
Hollywood, CA 90036
Phone: 213-936-1156
Madelon Cohen, pres.
Lee Suparak, laboratory mgr.
Services, machinery, chemicals & editorial supplies to preserve, maintain & restore film & microfilm.

THE DURASELL CORP.

360 Lexington Ave.
16th Floor
New York, NY 10017
Phone: 212-687-1010
Albert A. Jacoby, pres.
Muriel Jacoby, sr. v.p. & dir., mktg.
Michael Jacoby, dir., sales
Sheldon Zimet, sales account exec.
Pat Jacoby, dir., production services
Mark Zungola, audio-visual video technician
Marvin Bzura, v.p.-dir., production technical services
Producer of multi-media presentations, films, video full service programs for sales meetings, sales training & new product introductions, industrials & corporate.

EARTHRISE ENTERTAINMENT INC.

330 W. 42nd St.
Suite 1910
New York, NY 10036
Phone: 212-594-6967
Robert G. McBride, pres.
Producer of motion picture features, industrial & educational films, motion picture shorts, TV film/tape series, film/tape spot commercials & film programs on order.

EBBETS FIELD PRODUCTIONS

Box 42
Wykagyl Station
New Rochelle, NY 10804
Phone: 914-636-1281
David Saperstein, pres.
Producer of film/tape spot commercials, film programs on order, TV film/tape series, industrial & educational films, newsreels, open-end film commercials (made for TV), religious films, slides, slide film commercials & theatrical shorts; other services.

ECUMEDIA NEWS

815 Second Ave.
New York, NY 10017
Phone: 212-682-3295
David Cassidy, exec. dir.
Audio reports for radio: Voicers, actuals, commentary, movie & book reviews & features on the news of religion.

EDITEL

(Div. of Columbia Pictures Industries Inc.)
301 E. Erie
Chicago, IL 60611
Phone: 312-440-2360
Doyle Kaniff

Branch Office:

HOLLYWOOD, CA 90038: 729 N. Highland.
Phone: 213-931-1821. Ross Jebson

Color correction, computer editing, remote & stage shooting, 1 or 2 inch recording & duplication.

EDSTAN STUDIO INC.

240 Madison Ave.
New York, NY 10016
Phone: 212-686-3666
Ed Feldman
Stan Beck
Producer of film/tape spot commercials & industrial & educational films, slides & slide film commercials; animation.

ED-VENTURE FILMS

1122 Calada St.
Los Angeles, CA 90023-3115
Phone: 213-261-1885
William E. Hines, pres.
Robert E. Hines, v.p.
Producer of film/tape spot commercials, film programs on order, industrial & educational films, newsreels, open-end film commercials (made for TV), religious films & theatrical shorts; stock footage; media consultants; other services.

RALPH EDWARDS PRODUCTIONS

1717 N. Highland Ave.
Los Angeles, CA 90028
Phone: 213-462-2212
James B. Pollock, v.p.
Producer/packager of network & syndicated TV shows.

DON ELLIOTT PRODUCTIONS

15 Bridge Rd.
Weston, CT 06883
Phones: 203-226-4200; 212-679-5670
Doris Elliott, pres.
Dean Elliott, v.p.
Doriane Elliott, v.p., sales
Liz Gallagher, studio mgr.
David Hart, Deodoro Perez
Music library & production; recording facilities; 24-track recording studio for rent.

RALPH C. ELLIS ENTERPRISES LTD.

1231 Yonge St.
Suite 300
Toronto, Ont. M4T 2T8
Canada
Phone: 416-924-2186
Telex: 06-22435 ENTERPRISE TOR
Ralph C. Ellis, chmn.
R. Stephen Ellis, pres.
Cathy J. Ellis, dir. of mktg.
Distributor of TV film/tape series; exporter & importer of films; sales representative.

EMBASSY PICTURES—See Embassy Communications.

EMBASSY COMMUNICATIONS

1901 Ave. of the Stars
Suite 1600
Los Angeles, CA 90067
Phone: 213-556-7522
Telex: 6831227 EMPIC
TWX: 9104902628 TPECLSA
Gary Lieberthal, chmn. & chief exec. officer
Glenn Padnick, pres.
Kelly Smith, exec. v.p., business affairs
Barry Thurston, v.p., domestic syndication
Ron V. Brown, sr. v.p., international sales
Leslie Z. Tobin, v.p., motion picture sales & acquisitions
Michael Zucker, v.p., mktg.

Meade Camp, v.p., syndication, southern region

International Representatives:

AUSTRALIA: Sydney Telecasters Pty. Ltd., Suite 401, 127 York St., Sydney 2000 NSW. Phone: 267-1011. Telex: AA74069 SYDTL. Stephen Carey

CANADA: Dana Murray Ltd., 80 Front St., Toronto, Ont. M5E 1T4. Phone: 416-361-1428. Telex: 065-23-008. Dana S. Murray

FRANCE: Eureka Productions, 9 boulevard Malesherbes, 75008 Paris. Phone: 522-2377. Telex: 640971 F EUREKA. Joel Nuffer

GERMANY: Tristar Film & TV GmbH, Tonnendorfer Hauptstrasse 90, 2000 Hamburg 70. Phone: 66-90-83. Telex: 2174105 STAR C. Wolfgang Fischer

GREECE: Apollo TV International, 46 King Constantine Ave., Athens 516. Phones: 724-243; 734-896. Telex: 221880 APOL GR. Panos Spyropoulos

JAPAN: Japan International TV Film Exchange Inc., Akabishi Bldg., 1-29 Akasaka, 4-Chome, Minato-ku, Tokyo 107. Phone: 583-4243. Telex: J26689 JITV. Banjiro Uemura, pres.

NETHERLANDS: Ennovision, 164 Gravelandseweg, 1217 Hilversum. Phone: 351-5828. Telex: 73242. Enno L. P. Rijpma

MIDDLE EAST: Sunnyland Film International, Box 4160, Limassol, Cyprus. Phone: 24111. Telex: 4763 MY FILM CY. Mohammed Yassine

SPAIN: MM International S.A., Pintor Rosales 48, 28080 Madrid. Phone: 248-0583. Telex: 43804MMIE. Marco Miranda

Producer & distributor of TV series, mini-series & movies.

EMPIRE FILMS INC.

905 West End Ave.
New York, NY 10025
Phone: 212-663-1947
A. Joseph Handel, pres.
Distributor of motion picture features; importer of films; sales representative.

ENCYCLOPAEDIA BRITANNICA EDUCATIONAL CORP.

425 N. Michigan Ave.
Chicago, IL 60611
Phones: 312-321-7483; 800-621-3900
TWX: 910-221-5573
Ralph Wagner, pres.
L. H. Burdett, v.p.
Producer & distributor of film & video materials for education, business & industry.

ENTERPRISE INTERNATIONAL FILMS

3626 Faris Dr.
Los Angeles, CA 90034
Phone: 213-836-6005
Robert S. Alexander, pres.
Develops, produces & markets motion picture, TV programming & industrial/sales films.

ENTERPRISES PRODUCTIONS INC.

5912 Ramirez Cyn
Malibu, CA 90265-4423
Phone: 213-457-8081
Jack H. Harris, pres.
Producer & distributor of theatrical feature films, theatrical shorts & stock footage; importer of films.

ENTERTAINMENT NETWORK

8665 Wilshire Blvd.
Suite 205
Beverly Hills, CA 90211
Phone: 213-652-2070

ENTERTAINMENT PROGRAMMING SERVICES LTD.

(Astral Television Films/Twentieth Century-Fox Television)
720 King St. W.
Suite 600
Toronto, Ont. M5V 2T3
Canada
Phone: 416-364-3894
Telex: 06-22411
FAX: 416-364-8565
David W. Jackson, pres.
Earl D. Weiner, dir., syndication
Vanda M. Macura, dir., client services, publicity & promotion
Donald Dennis, mgr., booking

Branch Office:

MONTREAL, QUE. H4N 2G5: 175 Montpeller Blvd. Phone: 514-748-1348. Telex: 05-826734. FAX: 514-748-1348. Micheline Raymond, dir., French-Canadian market sales; Evelyn Deruchie, mktg./research asst.

Distributor of programming to free & pay TV.

ENTER-TEL INC. & ENTERTAINMENT NETWORK

24400 Chagrin Blvd.
Beachwood, OH 44122
Phone: 216-831-6940

THE EPISCOPAL RADIO-TV FOUNDATION

3379 Peachtree Rd. NE
Atlanta, GA 30326
Phone: 404-233-5419
The Rt. Rev. Harold B. Robinson, chmn.
TV & radio programming; audio & video cassettes.

ESSENCE TELEVISION PRODUCTIONS INC.

1500 Broadway
12th Floor
New York, NY 10036
Phone: 212-730-4260
Clarence O. Smith, pres. & sales mgr.
Gene Davis, mktg. & supervising producer
Susan Taylor, exec. producer
Ray Horn, syndicator
Angela Thames, producer
Producer & distributor of syndicated TV programs.

JOHN A. ETLINGER ASSOCIATES

8831 Sunset Blvd.
Suite 100
Hollywood, CA 90069
Phone: 213-652-8100
Telex: 910-490-1139
Telefax: 213-652-1085
John A. Etlinger, pres.
Greta Etlinger, v.p.
Film distributor, buyer & importer; program guides; videotape editing; broadcast equipment consultant.

EUE/SCREEN GEMS

222 E. 44th St.
New York, NY 10017
Phone: 212-867-4030
FAX: 212-867-4503
George Cooney, chief exec. officer
Jay Kenny, exec. v.p. & gen. mgr.
Nick Bavaro, v.p. & dir. of operations
John Clarke, v.p., finance
Lee Davis, exec. producer
Micki Linen, exec. producer
Tim Merjos, sales rep. & producer
Al Kestnbaum, managing dir., home video div.
Susan Siegel, business affairs mgr.
David Elliot, Mike Elliot, Ashley Lazarus, Howard Blume, Mickey Trenner, dirs.

Program Sources

West Coast Div.:

3701 W. Oak St., Burbank, CA 91505. Phone: 818-954-3000. Jerry Bernstein, exec. v.p. & gen. mgr.; Larry DeLeon, sr. v.p., production & administration exec. producer; Barbara Rider, business affairs mgr.; Dorothea Polynnis, sales rep.; Richard Black, Bill Tannen, Stan Dragoti, dirs.

Midwest Div.:

151 N. Michigan Ave., Suite 1013, Chicago, IL 60601. Phone: 312-856-1440. Paul Zara, v.p.-exec. producer; Nancy Kaniff, assoc. producer

Full service video and film production including six sound stages in New York with lighting and grip equipment, prop room, camera room, casting stage, 35mm & 16mm projection rooms and conference rooms. EUE/West is located on the The Burbank Studios Ranch with backlot and stage facilities available.

EURAMCO INTERNATIONAL INC.

Box 5434
Beverly Hills, CA 90210
Phone: 213-273-5977
Telex: 704514 POMANO GP UD
Renato Romano, pres.
Adam Michael Fast, dir., international sales
John Alexander, dir., mktg.
Distributor of film.

EUROPEAN TELEVISION INC.

316 W. 75th St.
New York, NY 10023
Phone: 212-874-3333
Timothy D. McInemey, John Musilli, Stephan Chodorov, Jochen G. Balan, Robert Shofly, Jayne Clement
Europe Tonight & Europe Specials; news & special features to & from Europe.

EXCEL TELEMEDIA INTERNATIONAL CORP.

745 Fifth Ave.
Suite 1516
New York, NY 10151-0077
Phone: 212-371-7333
Ken Israel, pres.
Allen G. Hart, v.p.
Tom Thuman, Jeff Alan, Bill Seymour, Peter Strand, Al Sussman, sales
Worldwide distributors & producers of programming for the electronic media.

EYE CONTACT INC.

1431 Center St.
Oakland, CA 94607
Phone: 415-836-1111
Carla Itzkowich, pres.
Norma Armon, v.p.
Production & translation of television programming into foreign languages.

E.Y.R. PROGRAMS INC.

130 W. 42nd St.
Room 652
New York, NY 10036
Phone: 212-575-9566
Charles Salzman, pres.
Feature film programming.

JERRY FAIRBANKS PRODUCTIONS

Box 50553
Santa Barbara, CA 93150
Phone: 805-969-7001
Jerry Fairbanks, exec. producer
Producer & distributor of motion picture features & shorts, industrial & educational films, theatrical shorts; stock footage; exporter of films.

FAITH FOR TODAY

1100 Rancho Conejo Blvd.
Newbury Park, CA 91320
Phone: 805-498-6661
Dan Matthews, dir.
Donald Davenport, exec. producer
Donald F. James, dir., syndication

Color 30-min. programs on 2-in. & 1-in. videotape, 3/4-in. & 1/2-in. cassette.

FAMILY FILMS

3558 S. Jefferson Ave.
St. Louis, MO 63118
Phone: 314-664-7000
John Gerber, pres.
Peter Wille, v.p.
Robert Garmatz, mktg.
Producer & distributor of 16mm religious films.

FAMILY THEATER INC.

7201 Sunset Blvd.
Hollywood, CA 90046
Phone: 213-874-6633
Rev. Patrick Peyton, C.S.C., pres.
Patricia Purcell, asst. mgr.
Dennis Roverato, v.p., administration & mgr.
Austin Peterson, consultant
Nicholas Royce, distribution coordinator
Producer & distributor of religious films.

F.A.P. VIDEO—See Fine Arts Productions Inc.

FARKAS FILMS INC.

385 Third Ave.
New York, NY 10016
Phone: 818-506-3683
F. E. Robison, pres.
M. Finley, secy.-treas.
Studio facilities for rent.

DON FEDDERSON PRODUCTIONS

16255 Ventura Blvd.
Suite 1117
Encino, CA 91436
Phone: 818-986-3118
Don Fedderson, chmn.
Producer of TV film/tape series.

RICHARD FEINER & CO. INC.

230 Park Ave.
New York, NY 10169
Phone: 212-687-5444
Richard Feiner, pres.
Producer & distributor of TV film/tape series; distributor of motion picture features & shorts; exporter of films.

TONI FICALORA PRODUCTIONS

28 E. 29th St.
New York, NY 10016
Phones: 212-679-7700; 312-787-0085
Anthony Ficalora, dir.
John A. Ficalora, v.p., sales & exec. producer
Paul Anthony, production mgr.
Nancy Jacobs, sales rep.
Producer of film/tape spot commercials.

FIEDLER/BERLIN PRODUCTIONS INC.

11335 Ventura Blvd.
Studio City, CA 91604
Phones: 818-980-9416; 818-980-9830
Peter R. Berlin, pres.
Rob Fiedler, v.p.
Producer & distributor TV film/tape series.

FIELD VIDEOfAX

13125 Psomas Way
Los Angeles, CA 90066
Phone: 213-360-7550
David Amico
Frank Geraty
Complete video production service; equipment rental & crewing; liaison with producers.

FILMACK STUDIOS

(Television & Industrial Div.)
1327 S. Wabash Ave.
Chicago, IL 60605
Phone: 312-427-3395
Joseph R. Mack, pres.
Robert Mack, production mgr.
Producer of animation, motion graphic film commercials, motion picture shorts, film/tape spot commercials, slides, slide films, theatrical shorts & high quality transfers of slide

shows & films to videotape & videotape duplication.

FILMATION STUDIOS

(Div. of Group W Productions)
6464 Canoga Ave.
Woodland Hills, CA 91367
Phone: 818-712-4900
Telex: 4720847 FLMATN
Lou Scheimer, pres. & chief exec. officer
Alice Donenfeld, exec. v.p.
Arthur Nadel, v.p., creative affairs
Barbara Bell, Ed Ballerini, Pat Ryan & Paul Baccus, account execs.
Joe Mazzuca, production mgr.
Hal Waite, controller
Animation studio.

FILM CORE

849 N. Seward St.
Hollywood, CA 90038
Phone: 213-464-7303
Larry Chernoff, pres.
Charles Chuback & Steve McCoy, v.p.s
Film editing, film & tape release, animation & graphic film design.

FILM EFFECTS OF HOLLYWOOD

1140 N. Citrus Ave.
Hollywood, CA 90038
Phone: 213-469-5808
Linwood G. Dunn, pres.
Don W. Weed, gen. mgr.
Producer of film/tape spot commercials; studio facilities for rent; stock footage; artists representative; other services.

FILMFAIR

10900 Ventura Blvd.
Studio City, CA 91604
Phones: 213-877-3191; 818-766-9441
Telex: 910-499-2657
Gus Jekel, pres.
Ted Goetz, v.p.
Will Day, production head
Bonnie D'Andrea Jekel, Anita Miller & Cheryl Abood, producers

Branch Offices:

NEW YORK, NY 10003: 101 Fifth Ave., 4th Floor. Phone: 212-807-6565. Dan Lundmark, exec. producer; Michael McNamara, dir.; Bob Catalano, Maggie Klein, sales.

CHICAGO: Joanne Bittman, producer; Jim Robison, Mary Ida Bonidio, sales

LONDON: Mik Foley, producer

Producer of TV specials, music videos, film/tape spot commercials, industrial & educational films, cel animation, computer graphics & live action.

FILMFAIR COMMUNICATIONS

10900 Ventura Blvd.
Studio City, CA 91604
Phone: 818-985-0244
James Ganzer, v.p.-gen. mgr., sales
Distributor & producer of educational films (purchase or lease).

FILMLIFE INC./FORTRESS FILM DEPOSITORY

(American Film Repair Institute)
Filmlife Bldg.
141 Moonachie Rd.
Moonachie, NJ 07074
Phone: 201-440-8500
John Natali, chmn.
Milton Miller, vice chmn.
Marvin A. Bernard, pres. & chief exec. officer
Gerson Feiner, chief operating officer
Sheila N. Bernard, sr. v.p.-secy.
Paul Delplace, gen. mgr.
Russell Dupree, chief design engineer
Nelly Morales, technical supervisor
Russell Knapp, gen. counsel
Western sales—Ben Harris

Film rejuvenation, restoration, protection & preservation; film to video transfer; TV film storage, shipping & distribution worldwide; repair syndicated shows & features; editing services; commercial inspection & deletion; mounting, unmounting, conforming & cartridge loading & unloading; national & international booking service.

FILM OPTICALS INC.

144 E. 44th St.
New York, NY 10017
Phone: 212-697-4744
Andrew Delio, pres.
Phil Rosensweig, v.p.
Animation; optical effects.

FILM SERVICE CORP.

3487 West 2100 South
Suite 101
Salt Lake City, UT 84119
Phone: 801-973-3227
Richard V. Thriot, gen. mgr.
Program consultants & film buyers.

FILMS AFIELD

Box 3022
Boise, ID 83703
Phone: 208-344-5145
Tom Hotchkiss, pres.
Coral Hotchkiss, v.p.
Specializing in overseas film production, independent & contract. Maintains office in New Zealand.

FILMS AROUND THE WORLD INC.

745 Fifth Ave.
New York, NY 10151
Phone: 212-752-5050
Telex: 662468 FILMUW
Cable: Filmworld New York
Irvin Shapiro, chmn.
Alexander W. Kogan Jr., pres.
Anne Exelberth, Diana Shapiro, v.p.s
Christina Haller, dir., mktg. & sales
Independent movie producer's sales agency. Corporate affiliates own various interests in over 200 feature films & distribute films theatrically in the United States. Products for theatrical & non-theatrical release, television, cable, satellite, video.

FILMS FIVE INC.

42 Overlook Rd.
Great Neck, NY 11020
Phone: 516-487-5865
Walter Bergman, studio operations
Producer & distributor of film/tape spot commercials.

FILMS FOR EDUCATORS INC.—See Bebell

Motion Picture Lab & Bebell Slide & Filmstrip Div.

FILMS FOR TELEVISION—See Bebell Motion

Picture Lab & Bebell Slide & Filmstrip Div.

FILMS INC.

(Div. of Public Media Inc.)
1144 Wilmette Ave.
Wilmette, IL 60691
Phone: 312-256-4730
TWX: 910-694-3521
Charles Benton, chmn.
Wendell Shackelford, pres.-chief exec. officer
Wes Monty, chief financial officer
Al Green, pres., entertainment div.
Mike Stickney, v.p., mktg. & administration
Gale Livengood, pres., educational div.
Ed Wakeham, v.p., operations & administration
Distributor of motion picture features & shorts, industrial & educational films, newsreels, foreign language films & TV film/tape series.

FILMS OF INDIA

Box 48303
Los Angeles, CA 90048
Phone: 213-383-9217
R. M. Bagal, pres.
Distributor of motion picture features & shorts, industrial & educational films (lease or rent), religious films, foreign language films, TV film/tape series, theatrical shorts & stock footage; importer of films; properties for lease.

FILMTREAT INTERNATIONAL CORP.

42-24 Orchard St.
Long Island City, NY 11101
Phone: 718-784-4040
Sam Borodinsky, exec. v.p.
Film rejuvenation, storage & distribution.

FILM TREE

8554 Melrose Ave.
Hollywood, CA 90069
Phone: 213-659-9350
Frank Tuttle, pres.
John Orloff, v.p.-dir.
Denis Harrington, v.p., sales
Patti Baxter, sales
Ross McCause, John McShane & Ron Phillips, dirs.
Francine Weiner & Andy Gallerani, producers
TV commercial production.

FINANCIAL NEWS NETWORK—See News Services

FINE ARTS PRODUCTIONS INC.

11632 Ventura Blvd.
Studio City, CA 91604
Phones: 818-506-3683; 800-327-3683
John David Wilson, pres.
Kenneth Susser, v.p., mktg.
Hans Tribolet, v.p., finance
Angele Wilson, v.p., creative direction
Producer of animation, motion picture features, motion picture shorts & TV film/tape series; film buyer; importer of films & TV film series; home video production.

FIORÉ FILMS INC.

118 Mallory Ave.
Jersey City, NJ 07304
Phone: 201-432-4474
Albert A. Fiore, pres.
Producer of film/tape spot commercials, film programs on order, newsreels, slides and slide film commercials; producer & distributor of industrial & educational films; film handlers; sales representative; other services.

FIRST CHICAGO TELEMEDIA SERVICES

One First National Plaza
Suite 0393
Chicago, IL 60670-0393
Phone: 312-407-3461
Ted Prohov, mgr.
Non-broadcast video & audio communication development, production, post-production.

FISHING THE WEST

15170 S. Thayer Rd.
Oregon City, OR 97045
Phone: 503-656-0437
Larry Schoenborn, pres.
Patric McMenamin & Kerry Brown, v.p.s
Charles Goodloe, dir., mktg.
Studio production facilities for TV commercials; TV series.

FLAGG FILMS INC.

Box 1107
Studio City, CA 91604
Phone: 213-985-5050
Don Flagg, pres.
Ethel Taylor, office mgr.
Producer of animation; film/tape spot commercials; film programs on order; TV film/tape series; open-end film commercials (made for TV); stock footage; producer & distributor of industrial & educational films.

FORMAN PRODUCTIONS INC.

2875 S. Congress Ave.
Delray Beach, FL 33444
Phone: 305-265-1700
Scott J. Forman, pres.
Glenn A. Forman, v.p.
Kyle L. Campbell, producer/dir.
Patsy Norman, assoc. producer
Beth Sneller, production secy.
Stuart Scoon, production asst./editor
Bill Freeling, production asst.
Producer of motion picture & videotape programs & commercials, documentaries, music videos & business films. 3/4 in. editing suite, 3/4 in. to VHS & Beta duplication facilities.

FORMAT PRODUCTIONS

4253 Reyes Dr.
Tarzana, CA 91356
Phone: 818-987-2390
Herbert Klynn, pres.
Marvin Klynn, exec. v.p.
Producer of animation, motion picture features, open-end film commercials (made for TV), motion picture shorts, TV film/tape series, film/tape spot commercials, film programs on order & theatrical shorts.

FOUR STAR INTERNATIONAL INC.

(Four Star Entertainment Corp.)
2813 W. Alameda Ave.
Burbank, CA 91505-4455
Phone: 818-842-9016
Telex: 289309 Fourstar LSA
Cable: FOURSTARINT
Alfred Markim, chmn. & chief exec. officer
Robert J. Evans, v.p., finance
Richard Cignarelli, exec. v.p., mktg.
Producer & distributor of TV film/tape series & programs; distributor of motion picture features.

FOX/LORBER ASSOCIATES

432 Park Ave. South
Suite 705
New York, NY 10016
Phone: 212-686-6777
Telex: 425 730 FOXLOR
Richard Lorber, pres.
David M. Fox, chief exec. officer
Richard C. Ruben, Jackie Judd, Jack Brandon & Doug Yates, syndicated sales
Michael Spielberg, mgr., cable sales
Olivia King Canter, mgr., international sales
Susan J. Margolin, production mgr.
Distributor & syndicator of film & video programming for broadcast TV, cable TV & home video in domestic & international markets.

SANDY FRANK FILM SYNDICATION INC.

115 East 57th St.
New York, NY 10022
Phone: 212-759-9199
Sandy Frank, pres.

FREBERG LTD.

8730 Sunset Blvd.
Suite 503
Los Angeles, CA 90069
Phone: 213-657-6550

FREE WHEELIN' FILMS LTD.

28075 E. Hwy. 82
Box 599
Aspen, CO 81612
Phone: 303-925-2640
Telex: 955-318
Rodney H. Jacobs, producer
Half-hour TV specials, cable & LPTV programming & theatrical shorts (see New Videos Inc.)

FREMANTLE INTERNATIONAL INC./TALBOT TELEVISION LTD.

660 Madison Ave.
New York, NY 10021
Phone: 212-421-4530

Telex: 423459

Paul Talbot, pres.
Harriette J. Schwartz, global operations
Julie Zulueta, home video sales, Latin America & Caribbean
Craig McDonald, PBS & cable sales
Ellen Windemuth, dir. of acquisition
Sue Coomber, asst. to pres.

Branch Offices:

AUSTRALIA: 2A Waters Rd., Sydney, N.S.W.
Russ Becker, managing dir.

CANADA: 1650 Avenue Rd., Toronto, Ont. Jim Willis, managing dir.

ENGLAND: 21-22 Poland St., London W1. Anthony Gruner, managing dir.

Distributor of motion picture features & shorts, TV film/tape series & kinescope.

FRIES DISTRIBUTION CO.

6922 Hollywood Blvd.
Los Angeles, CA 90028
Phone: 213-466-2266
Telex: 3781675 FDC
Charles W. Fries, chmn. & pres.
Robert Lloyd, exec. v.p., worldwide distribution
Peter Schmid, sr. v.p., mktg. & sales
Larry Friedrichs, sr. v.p., foreign TV & theatrical distribution
Richard Askin, sr. v.p., special projects
Louis M. Wexner, v.p., advertising & promotion

Bette Alosin, eastern regional sales mgr.
Don Golden, western regional sales mgr.
Wendy Levin, southeastern regional sales mgr.
Gayle Sharon Dickie, account exec.
Production, domestic & foreign distribution for theatrical, home video, TV & pay TV.

FUNNYWORLD PRODUCTIONS INC.

1040 N. McCadden Place
Hollywood, CA 90038
Phone: 213-464-7491
Jim Hawthorne
Linda Grinberg
Producer & distributor of TV film/tape series.

FUSCO ENTERTAINMENT INC.

850 Seventh Ave.
New York, NY 10019
Phone: 212-315-1400
Joseph Fusco Jr., pres.

Branch Office:

LOS ANGELES, CA 90064: Western Div.
Sales, 11340 Olympic Blvd., Suite 210. Donal Joannes

Distributor of television programs.

GANNETT PRODUCTION SERVICES/RUSA-TV

Box 5667
1089 Bannock St.
Denver, CO 80217
Phone: 303-893-4420
Tim Dietz, v.p., broadcast operations
Jim Berger, operations mgr.
Full service film/video production & post-production facility producing television commercials, documentaries, industrials & programming for commercial & cable television.

GARDEN WAY MARKETING ASSOCIATES

20 Gurlay Ave.
Troy, NY 12182
Phone: 518-235-6302
John Post, mktg. dir.
Debby Zakrzewski, syndication sales
Pamela O'Dell, syndication mgr.
Produces & syndicates home gardening programs to commercial TV stations.

FRANK GARI PRODUCTIONS INC.

34 E. Putnam Ave.
Greenwich, CT 06830
Phone: 203-661-3970
Frank Gari, pres.
Bruce Breslau, gen. mgr.
Jack King, King Communications & Henry Kavett, IGC, sales associates
Producer of station & network music themes & promotional campaigns; custom & syndicated compositions; creator of TV news identity packages; radio station music packages.

GATEWAY FILMS

Box A
Lansdale, PA 19446
Phone: 215-584-1893
A. Kenneth Curtis, gen. mgr.
Distributor of motion picture features, religious films & TV film/tape series.

GATEWAY PRODUCTIONS INC.

(Subsidiary of The Gannett Co.)
304 E. 45th St.
New York, NY 10019
Phone: 212-286-0770
Stephen Sinsheimer
Producer of industrial & educational films, newsreels, open-end film commercials (made for TV), religious films, foreign language films, TV film/tape series, news, film/tape spot commercials, film programs on order, slides, slide film commercials & theatrical shorts; sales representative; studio facilities for rent; film & videotape editing.

GAYLORD PRODUCTION CO.

9255 Sunset Blvd.
Suite 800
Los Angeles, CA 90069
Phone: 213-271-2193
TWX: 910-490-2135
Alan D. Courtney, exec. v.p.
Peter Alex, exec. v.p., development
James Mahoney, v.p.
Production of syndicated, cable & network series.

GAYLORD SYNDICOM

2806 Opryland Dr.
Nashville, TN 37214
Phone: 615-883-6240
Telex: 592545
Jane Dowden Grams, v.p. & gen. mgr.
Martin L. Clayton & Hal Buckley, sales
Syndication & distribution of TV programming.

GAYNES PRODUCTIONS LTD.

6918 Oporto Dr.
Hollywood, CA 90068
Phone: 213-874-6909
Lloyd H. Gaynes, exec. producer
Joyce Taylor & Kirsten Tellez, producers-writers
Producer of TV film/tape series.

GENERAL MUSIC CORP.

6290 Sunset Blvd.
No. 312
Los Angeles, CA 90028
Phone: 213-462-0715
Judy Zahler, pres.
Music library.

GENESIS ENTERTAINMENT

5743 Corsa
Suite 210
Westlake Village, CA 91363
Phone: 818-706-6341
Gary Gannaway, pres.
Gary Vautin, v.p.
Jeff Kinney, v.p., sales
Jerry Weaver, v.p., sales
TV distribution.

Program Sources

G. G. COMMUNICATIONS INC.

111 French Ave.
Braintree, MA 02184
Phone: 617-843-4860
Nicholas W. Russo, pres.
Rick Russo, v.p.
Producer of film programs on order & industrial & educational films; producer & distributor of TV film/tape series; distributor of motion picture features; foreign language films; exporter of films; importer of films & TV film series; other services.

GLOBAL VIDEO COMMUNICATIONS CORP.

744 W. Church St.
Orlando, FL 32805
Phone: 305-423-8299
Telex: 681-5503
Jerome Kurtz, pres.
David Polhill, v.p.-comptroller
Frank John Knies, international sales mgr.
Ken Blaustein, west coast sales mgr.
Andrew Kaplan, national sales mgr.

Branch Office:

NORTH HOLLYWOOD, CA 90068: 3255 Cahuenga Blvd. Phone: 213-851-1190

Videotape production & duplication; computer graphics/animation; standards conversion; labeling, storage, boxing, station bicycling, marketing & distribution services.

GLOBAL VISION CORP.

3255 Cahuenga Blvd.
North Hollywood, CA 90068
Phone: 213-851-1190
Telex: 681-5503
Jerome Kurtz, pres.
James Hardy, dir., operations
Randy Ridges & Beverly Bastedo, sales, western div.
Duplication; standards conversions; film to tape transfers (all sizes & formats). See also Global Video Communications Corp., above.

JEFF GOLD PRODUCTIONS INC.

300 E. 51st St.
New York, NY 10022
Phone: 212-759-8785
Jeff Gold, dir.-producer
Walter Gold, secy.-treas.
Producer of industrial & educational films, TV film/tape series & theatrical shorts; producer & distributor of open-end film commercials (made for TV), religious films, motion picture shorts & film/tape spot commercials.

GOLDEN TV

Suite B-110
3716 Bamham Blvd.
Los Angeles, CA 90068
Phone: 213-874-5400
Hal Golden, pres.

Branch Office:

NEW YORK, NY 10016: 245 E. 40th St. Phone: 212-661-1337

GOLDEN WEST VIDEOTAPE

5800 Sunset Blvd.
Box 500
Hollywood, CA 90028
Phone: 213-460-5866
Don Patton, gen. mgr.
Studio facilities for rent; other services.

GOMES LOEW

217 E. 49th St.
New York, NY 10017
Phone: 212-593-9500
Dick Loew & George Gomes, dirs.
Herman Gerber, sales & production
Producer of film programs on order.

THE SAMUEL GOLDWYN TELEVISION CO.

10203 Santa Monica Blvd.
Los Angeles, CA 90067
Phone: 213-552-2255

Telex: 677348 GOLDSAMLSA

Samuel Goldwyn Jr., pres.
Meyer Gottlieb, sr. v.p.
Jack Masters, dir., national TV sales
Cliff Hauser, v.p., mktg.
Charles Schreger, v.p., TV programming & acquisitions
Gary P. Marenzi, v.p., cable & specialized sales
Doug McCormick, v.p., east coast TV sales

DAN GOODMAN PRODUCTIONS INC.

2250 Deer Creek Trail
Deerfield Beach, FL 33442
Phone: 305-428-4413
Daniel R. Goodman, pres.
Carol Goodman, v.p.
Robert Goodman, secy.
Producer of film programs on order & theatrical shorts; distributor of motion picture features; TV film/tape series.

MARVIN GOODMAN ASSOCIATES

40 E. 62nd St.
New York, NY 10021
Phone: 212-688-3344
Telex: 237874
Marvin Goodman, pres.
Louise O. Prentiss, exec. asst.
Harriet Goodman, secy.-treas.
Distributor of motion picture features, foreign language films & TV film/tape series; exporter of films; importer of films & TV film series; sales representative.

GOODSON-TODMAN PRODUCTIONS

375 Park Ave.
New York, NY 10152
Phone: 212-751-0600
Mark Goodson
Giraud Chester, exec. v.p.
Gil Fates, Frank Wayne & Jonathan Goodson, v.p.s
Alan Sandler, v.p., finance
Howard Todman, treas.
Howard Felsher, Paul Alter & Chester Feldman, producers
William Egan, syndication operations mgr.

Branch Office:

HOLLYWOOD, CA 90028: 6430 Sunset Blvd. Phone: 213-464-4300

Produces live & syndicated shows.

GOSPEL FILMS INC.

Box 455
Muskegon, MI 49443-0455
Phone: 616-773-3361
Billy Zeoli, pres.
Don Craymer, v.p., operations/distribution
Dave Anderson, v.p., mktg.
Distributor of religious films.

GOTHAM FILM PRODUCTIONS INC.

420 E. 55th St.
Suite 7N
New York, NY 10022
Phone: 212-688-9309
Susan Wayne, pres.
Producer of film & tape programs for corporate/documentary & home video markets.

GOULD ENTERTAINMENT CORP.

Suite 12E
101 W. 57th St.
New York, NY 10019
Phone: 212-586-5760
Michael J. Gould, pres.
Distributor of animation, motion picture features & TV film/tape series; exporter of films; importer of films & TV film series; sales representative.

GOULDING-ELLIOTT GREYBAR PRODUCTIONS INC.

420 Lexington Ave.
Suite 2545
New York, NY 10017

Phone: 212-867-9014

G. P. SLIDE CO. INC.

2608 Sunset Blvd.
Houston, TX 77005
Phone: 713-667-9668
Producer of 35mm color slides.

GRANADA TELEVISION INTERNATIONAL LTD.

36 Golden Square
London W1R 4AH, England
Phone: 01-734-8080
Telex: 27937
Barrie Heads, managing dir.
Patrick Rickenberg, dir., development
Vivien Wallace, dir., television sales
Bill Allan, head of mktg.

Branch Offices:

NEW YORK, NY 10020: 1221 Ave. of the Americas, Suite 3468. Phone: 212-869-8480. Telex: 62454 UW. Leila Maw, U.S. mgr.; Alison Brantley, sales exec.

FRANCE: 18 rue Volney, Paris 75002. Phone: (33 1) 261-7910. Telex: GRANFRA 213008. Sara de St Hubert, mgr.

SHERY GRANT ENTERPRISES INC.

17915 Ventura Blvd.
Suite 208
Encino, CA 91316
Phone: 818-705-2535
Sherry Grant, pres.
Rose Colasanti, sales dir.
Bill Moriarity, operations dir.
Production & distribution of short-form television programs and other special entertainment projects.

GRAY-SCHWARTZ ENTERPRISES INC.

Teleflex Div.
4764 Park Granada
No. 207
Calabasas, CA 91302
Phone: 818-702-9888
Marv Gray, pres.
Represents distributors and/or producers in TV syndication.

GREAT PLAINS NATIONAL INSTRUCTIONAL TELEVISION LIBRARY (GPN)

University of Nebraska
Box 80669
Lincoln, NE 68501
Phones: 402-472-2007; 800-228-4630
Stephen C. Lenzen, asst. dir., business affairs
Richard L. Spence, information coordinator
Promoters of government-funded video series to commercial TV stations & cable systems; distributor of instructional TV series & singles to classrooms.

GREENE & DEWAR NEW WILDERNESS PRODUCTIONS

2800 Olympic Blvd.
Suite 201
Santa Monica, CA 90404
Phone: 213-453-0451
Charles Greene, pres.-producer
Stephen Dewar, v.p.-producer

Production Office:

TORONTO, ONT. M5H 3G4: 150 Simcoe St. Phone: 416-593-1781

Producer of TV film/tape series & industrial & educational films.

LARRY GREENE PRODUCTIONS INC.

1151 Sunset Hills Rd.
Los Angeles, CA 90069
Phone: 213-273-0643

THE ART GREENFIELD CO.

8467 Beverly Blvd.
Suite 102
Los Angeles, CA 90048

Phone: 213-655-4078

Art Greenfield, pres.
Robert Stelzer, sales dir.
A. J. Bicknell, dir., program acquisition & home video div.
Distributor of TV, cable TV & home video programming.

ABNER J. GRESHLER PRODUCTIONS INC.

Suite 909
9200 Sunset Blvd.
Los Angeles, CA 90069
Phone: 213-278-8146
Abner J. Greshler, pres.

Branch Office:

NEW YORK, NY 10019: 119 W. 57th St. Phone: 212-247-3025. Camille Harris, mgr.

Producer & distributor of motion picture features, industrial & educational films & theatrical shorts; artists representative; film buyer; film handlers; importer of films & TV film series.

SHERMAN GRINBERG FILM LIBRARIES INC.

1040 N. McCadden Place
Hollywood, CA 90038-2486
Phone: 213-464-7491
Telex: 269950 SGEL LA
Bernard Chertok, pres., NY
Linda Grinberg, v.p., Hollywood
Nancy Casey, head librarian, NY
Bill Brewington, librarian, Hollywood

Branch Office:

NEW YORK, NY 10036-3787: 630 Ninth Ave. Phone: 212-765-5170. Telex: 265823 SGFL NY.

Stock & news film library.

GROUP ONE PRODUCTIONS

One China Basin Bldg.
San Francisco, CA 94107
Phone: 415-777-5777
Bruce Goronsky, exec. producer
Lucy Phillips, producer
Renee Grant-Williams, contact
Joyce Quan, production coordinator
Laurence Grunberg, Scott Ewers & Chris Blum, dirs.
Producer of TV commercials; creative services.

GROUP W PRODUCTIONS

3801 Barham Blvd.
Los Angeles, CA 90068
Phone: 213-850-3800
Edwin T. Vane, pres.-chief exec. officer
George E. Resing Jr., sr. v.p.
R. Kevin Tannehill, v.p., sales & mktg.
Gerry Farrell, v.p., sales research
Frederick Kuperberg, v.p., business affairs
Christine Foster, v.p., program development
Owen S. Simon, v.p., creative services
Carol Strond, v.p., research
Nancy Hamilton, v.p., operations
Donald P. Spagnolia, dir., design & graphics
Mary Fisher, dir., promotional media
Ted Barajas, human resources mgr.
Linda McMann, northwestern div. sales mgr.

Branch Offices:

NEW YORK, NY 10019: 888 Seventh Ave. Phone: 212-307-3669. Daniel Cosgrove, v.p., media sales; Glen Burnside, account exec., media sales; David Jacquemin, eastern div. mgr.; Diana Vargas, sales coordinator

CHICAGO, IL 60611: 625 N. Michigan Ave. Phone: 312-454-6975. Anthony G. Dwyer, central region mgr.; Rick Shae, central div. mgr.; Cindy Mahmoud, north central div. mgr.; Thomas Will, midwest media sales mgr.; Brock Kruzic, account exec.

CARPENTERIA, CA 93013: 4644 Eleanor Dr. Phone: 805-684-6232. Jack Foley, western div. mgr.

SLIOELL, LA 70458: 2000 Old Spanish Trail, Suite 101. Phones: 504-649-6161; 504-649-7304. Jack Swindell, southern div. mgr.

MAYNARD, MA 01754: Mill Pond Bldg., 63 Great Rd. Phone: 617-897-3310. Peter Gimmer, eastern div. mgr.

Hour Magazine:
LOS ANGELES, CA 90028: 5746 Sunset Blvd. Phone: 213-856-1050. Martin Berman, exec. producer; Steve Clements, producer; Paul Nichols, creative services mgr.

PM Magazine:
SAN FRANCISCO, CA 94111: 825 Battery St. Phone: 415-362-6220. Robert George, v.p.-exec. producer; Richard Newton, creative services dir.

TVSC (Television Videotape Satellite Communications):
PITTSBURGH, PA 15205: 310 Parkway View Dr. Phone: 412-928-4700. Michael J. Hudson, v.p.-gen. mgr.; Jack A. Mauck, v.p., sales; Herman Mosley, eastern region sales rep.; Jim Tuverson Jr., western region sales rep., 213-460-4044; Dennis P. McNamara, asst. gen. mgr.; Ron Lease, chief engineer; Richard Dreyfuss, midwest sales rep.; Joseph Szarmach, sales service mgr.

Filmation—See listing.

International Sales Representatives:
LOS ANGELES, CA 90064: Horizontal International Television, 11811 W. Olympic Blvd. Phone: 213-312-0600. Stan Golden, pres.

CANADA: Direction Video Inc., 1075 Bay St., Toronto, Ont. M5S 2B1. Phone: 416-968-3111

Television production & syndication; animation; videotape duplication & distribution; satellite transmission.

GUTMAN & GUTMAN INC.
230 Park Ave.
Room 1546A
New York, NY 10169
Phone: 212-682-5652
Leo A. Gutman, pres.
Distributor of TV series (film/tape) & motion picture features.

ALFRED HABER INC.
321 Commercial Ave.
Palisades Park, NJ 07650
Phone: 201-224-8000
Telex: 642816
Alfred Haber, pres.
Domestic & international distributor of television programming on barter or cash basis.

HANDEL FILM CORP.
8730 Sunset Blvd.
West Hollywood, CA 90069
Phone: 213-657-8990
Leo A. Handel, pres.
Peter Mertens, v.p.
Monroe Manning, secy.
Producer & distributor of motion picture features & industrial & educational films.

THE JAM HANDY ORGANIZATION
3101 N. Woodward
Royal Oak, MI 48072
Phone: 313-280-0850
Jamison Handy, pres.

Branch Office:
HOLLYWOOD, CA 90028: 1680 N. Vine. Phone: 800-521-2940

Producer of animation, industrial & educational films, religious films, film/tape spot commercials, film programs on order, slides, slide film commercials & theatrical shorts; studio facilities for rent.

HANNA-BARBERA PRODUCTIONS INC.
3400 Cahuenga Blvd.
Hollywood, CA 90068
Phone: 213-851-5000
Joseph Barbera, pres.
William Hanna, sr. v.p.
Maurice Morton, v.p., administration
Richard Sigler, v.p., business & legal affairs
Joseph Zaritro, v.p., creative affairs
Sam Ewing, v.p., development
Jayne Barbera, v.p., animation production
Iwao Takamoto, v.p., creative design
Animation; producer & distributor of industrial & educational films; producer of TV film/tape series, film/tape spot commercials, film programs on order, slides, slide film commercials & theatrical shorts; recording facilities; other services.

LARRY HARMON PICTURES CORP.
650 N. Bronson Ave.
Hollywood, CA 90004
Phone: 213-463-2331
Telex: 194244 LARHAR LSA
Larry Harmon, pres.

Branch Offices:
NEW YORK, NY 10019: 60 W. 57th St.

Tokyo, Barcelona, Paris, Rome, London, Sydney

Production & distribution of documentaries & animated programming.

HARMONY GOLD USA INC.
8831 Sunset Blvd.
Suite 300
Los Angeles, CA 90069
Phone: 213-652-8720
Telex: 194131
Frank Agrama, pres. & chief exec. officer
Jehan (Gigi) Agrama, chief operating officer
David La Follette, pres., international sales
Aideen Leonard, asst., international sales
John Rocknowski, pres., mktg.
Randall Ramage, dir., music
Producer & distributor of animated programs & mini-series.

HARRISCOPE
10889 Wilshire Blvd.
Suite 1240
Los Angeles, CA 90024
Phone: 213-208-6118
Burt I. Harris, pres.
Distributor of motion picture shorts.

HARRIS-TUCHMAN PRODUCTIONS INC.
1226 W. Olive Ave.
Burbank, CA 91506
Phone: 213-841-4100
Ralph G. Tuchman, pres.-gen. mgr.
Fran Harris, creative dir.
Producer of industrial & educational films, motion picture shorts, film/tape spot commercials, film programs on order, slides, slide film commercials & theatrical shorts; editing services.

ROYCE HART COMMUNICATIONS
3401 N. Federal Hwy.
Suite 107
Boca Raton, FL 33431
Phone: 305-394-2888
Kay D. Olson, pres.
R. M. Blomberg, v.p.

THE HARTLEY FILM FOUNDATION INC.
59 Cat Rock Rd.
Cos Cob, CT 06807
Phone: 203-869-1818
Elda Hartley, pres.

James Porter, v.p.
Producer & distributor of educational films.

CON HARTSOCK & CO.
1100 Glendon Ave.
Suite 941
Los Angeles, CA 90024
Phone: 213-208-6091
Con Hartsock, pres.
Joyce Killingsworth, operations mgr.
Distributor of motion picture features & TV film/tape series.

HARWOOD PRODUCTIONS LTD.
2115 rue de la Montagne
Montreal, Que. H3G 1Z8
Canada
Phone: 514-842-2963
Robert L. Harwood, pres.
Sylvie Mathieu, v.p.
Francois Champagne, documentaries
Producer of television commercials, industrial & educational films, TV film/tape series, theatrical shorts.

HBO STUDIO PRODUCTIONS
(Division of Home Box Office)
120A E. 23rd St.
New York, NY 10010
Phone: 212-477-8600
Telex: 421100
Dominic Serio, pres.
Ralph Fumante, v.p.
Judith Glassman, production mgr.
Video production & post-production facility.

HEALTH & WELFARE MATERIALS CENTER INC.
801 2nd Ave.
New York, NY 10017
Phone: 212-697-1811

HEARST METROTONE NEWS—See News Services

HEMDALE FILM CORP.
1118 N. Wetherly Dr.
Los Angeles, CA 90069
Phone: 213-550-6894
Telex: 4720281
John Daly, pres.
Derek Gibson, exec. v.p.
George Miller, sales dir.
Steven Blume, v.p., finance
Kathy Morgan, v.p., ancillary sales
Nancy Koven, mgr., international sales
Distributor of motion picture features & TV film/tape series; exporter & importer of films; sales representative; TV rights.

HERITAGE ENTERTAINMENT INC.
9229 Sunset Blvd.
Suite 414
Los Angeles, CA 90069
Phone: 213-278-1566
Telex: 3710346
Arthur (Skip) Steloff, pres.
Richard G. Grisar, exec. v.p.
Pam Levinson, exec. asst.
Robert Steloff, dir., mktg. & sales
Producer & distributor of motion picture features & TV film/tape series; distributor of foreign language films & stock footage; exporter of films; film buyer; importer of films & TV film series; sales representative; TV rights.

HOLLYWOOD GENERAL STUDIOS
1040 N. Las Palmas Ave.
Hollywood, CA 90038
Phone: 213-469-9011
Ben L. Cowitt, v.p.-gen. mgr.

HOLLYWOOD NEWSREEL SYNDICATE INC.—
See News Services

HOLLYWOOD VAULTS INC.
742 N. Seward St.
Hollywood, CA 90038
Phone: 213-461-4646

David Wexler, pres.
Humidity controlled storage vaults for film, tape, computer & business records.

HOLT, RINEHART AND WINSTON
(Div. of CBS Inc.)
383 Madison Ave.
New York, NY 10017
Phone: 212-688-9100

HOPE ENTERPRISES INC.
3808 Riverside Dr.
Suite 100
Burbank, CA 91505
Phone: 213-841-2020
Linda Hope
Producer of TV film/tape series.

HORIZON INTERNATIONAL TELEVISION
11811 W. Olympic Blvd.
Los Angeles, CA 90064
Phone: 213-312-0600
Telex: 182476
TWX: 910-342-6995
Stan Golden, pres.
Program distributor.

THOMAS HORTON ASSOCIATES
114 Sierra Rd.
Ojai, CA 93023
Phone: 805-646-7866
Thomas F. Horton, pres.
Ann H. Marino, v.p.
Peter Fowler, international mktg. dir.
Producer of documentary specials & docudramas; distributor of foreign programming & U.S. & foreign rights.

HOWARD RADIO-TV PRODUCTIONS
3918 W. Estes Ave.
Lincolnwood, IL 60645
Phone: 312-674-2122
Bernard Howard, owner
Producer of animation, industrial & educational films (for specific sponsors), film/tape spot commercials & film programs on order; editing, directing & writing services.

H-R PRODUCTIONS INC.
159 W. 53rd St.
New York, NY 10019
Phone: 212-541-8015
Herbert Rosen, pres.
Producer & distributor of TV film/tape series; producer of film programs on order; music library.

HUGHES TELEVISION NETWORK INC.
No. 4 Penn Plaza
New York, NY 10001
Phone: 212-563-8900
John A. Tagliaterra, pres.
William Hyland, sr. v.p., business affairs
J. Gordon Bridge, v.p., communications services mgr.
Pete Silverman, v.p., exec. producer & production facilities mgr.
John Lydon, v.p. & gen. mgr.
Specializes in providing syndicated programming, radio & TV originations & transmission facilities to the communications industry.

ICM ARTISTS LTD.
40 W. 57th St.
New York, NY 10019
Phone: 212-556-5600
Telex: 645054
Cable: ICMARTISTS
Lee Lamont, pres.
Marvin Shofer, exec. v.p. & dir., conductors div.
Abe Cohen, dir., operations
Richard Corrado, dir., sales
Susan Schiffer, publicity dir.
Artists representative.

IMAGERIE
Box 40
Mamaroneck, NY 10543

Program Sources

W. Keith, pres.
A. Wagner, v.p.
Producer of industrial & educational films & audio-visual programs, slides & stock footage; laboratory facilities & services.

IMAGICOM PRODUCTIONS INC.
210 Treadwell St., No. 311
Hamden, CT 06517
Phone: 203-248-5096
Paul A. Fusco, pres.
Linda Fusco, v.p.
John Lovelady, exec. producer
Robert Fapiano, assoc. producer
Provides creative services for film, TV series, cable TV, industrial & educational materials; specializes in puppets.

IMPACT PRESENTATIONS
44 Surf Dr.
St. Augustine, FL 32084
Bradford Greene
Producers of industrial marketing & training presentations on film & video.

INDEPENDENT CINEMA ARTISTS & PRODUCERS (ICAP)
625 Broadway
New York, NY 10012
Phone: 212-533-9180
Distributor of motion picture features, industrial & educational films, motion picture shorts & TV film/tape series; artists representative.

INDEPENDENT EXCHANGE NEWS ASSN. INC.—See News Services

THE INSTITUTE FOR REHABILITATION & RESEARCH
Education Div.
1333 Moursund
Houston, TX 77030
Phone: 713-797-1440
Distributor of industrial & educational films.

INTERCONTINENTAL RELEASING CORP.
9000 Sunset Blvd.
Suite 1000
Los Angeles, CA 90069
Phone: 213-550-8710
Telex: 696110
Sandy Cobe, pres.
Sharyon R. Cobe, exec. v.p.
Carol M. Rossi, v.p., sales
Rick Whitfield, v.p., production
Lori Cobe, casting dir.
Motion picture production & distribution in domestic & foreign markets.

INTERCONTINENTAL TELEVIDEO INC.
29 W. 38th St.
New York, NY 10018
Phone: 212-719-0202
Telex: 425262ICV
Gerald Citron, pres.
Nigel Toovey, v.p.
Robin Reeves, sales exec.
Standards conversion facility, videotape duplication in all formats, equipment sales.

INTERFACE PRODUCTIONS INC.
Box 1219
Casselberry, FL 32707
Phone: 305-774-0537
R. R. Kobrin, pres.
C. A. Kobrin, v.p.
R. Allen White, v.p., sales
Independent teleproduction services; production & post-production; video programs, commercials & industrial video production; mobile facilities.

INTER-GLOBAL COMMUNICATIONS
(Div. of Radio's Reliable Resources)
Box 5865
Philadelphia, PA 19128-0865
Phone: 215-849-3997

F. O. Pease, gen. mgr.
J. P. Morgan, film buyer
David Rosen, film consultant
A. E. Taylor, foreign mgr.
Film, tape & satellite transmission buying service.

INTER-GLOBAL NEWS—See News Services

INTERNATIONAL HOME ENTERTAINMENT INC.
650 N. Bronson Ave.
Suite 250
Los Angeles, CA 90004
Phone: 213-460-4545
Telex: 188166
Robert Levinson, pres.
Sandra Levinson, v.p.
Deborah Scott, dir., sales
Jed Leland Jr., administrative asst.
Producer of motion picture features & TV film/tape series; artists representative.

INTERNATIONAL TELE-FILM ENTERPRISES LTD.
47 Densley Ave.
Toronto, Ont. M6M 5A8
Canada
Phone: 416-241-4483
Telex: 06-969590 IN TEL FLM TOR
Murray L. Sweigman, pres.
Steven Sweigman, v.p.
Stuart Grant, v.p., sales
Claus Hobe, mgr. TV sales
Distributor.

INTERNATIONAL TELEVISION FILM DISTRIBUTING CO. INC.
6314 La Mirada Ave.
Hollywood, CA 90038
Phone: 213-467-7146
Harold J. Dennis, pres.
Distributor of animation, motion picture features, motion picture shorts, theatrical shorts & TV productions.

INTERNATIONAL TREASURES
(Div. of Radio's Reliable Resources)
Box 5865
Philadelphia, PA 19128-0865
Phone: 215-849-3997
F. O. Pease, pres.
J. P. Sperling, sales mgr.
B. P. Weber, mgr., international mktg./sales
Distributor of TV films/tapes; importer & exporter of films/tapes.

INTERSOUND
8746 Sunset Blvd.
Los Angeles, CA 90069
Phone: 213-652-3741
Telex: 194131
Telecopier: 213-854-3480
Ahmed Agrama, pres.
Olifet Agrama, chmn.
Kent Hayes, production mgr.
Richard Firth, dir., creative services
Recording studios, video post-production facilities, videotape editing, automatic dialogue replacement specialist.

IRIS FILMS INC.
155 W. 23rd St.
New York, NY 10011
Phone: 212-206-6400
Telex: 697-1610 IRIS
Morton Dubin, pres.
Jean Dubin, v.p.
Richard Avedon, Cosimo, Jay Dubin, Howard Guard, Hiro, Stuart Macleod, Twyla Tharp, dirs.
Marc Siegel, head of production
Sam Alexander, graphics, special effects
Producer of film/tape spot commercials, film programs on order, TV film/tape series, open-end film commercials (made for TV); sales representative.

ITC ENTERTAINMENT
115 E. 57th St.
11th Floor
New York, NY 10022
Phone: 212-371-6660
Telex: 62678
Cable: Eyetecee, New York
Arthur Kananack, pres.
Elliott Abrams, sr. exec. v.p.
Joseph Ceslik, exec. v.p.-gen. sales mgr.
Murray Horowitz, exec. v.p., advertising & public relations
Ed Gilbert, v.p., legal & business affairs
Jim Stern, v.p.-eastern div. sales
Charlie Keys, v.p.-western div. sales
John Herrin, v.p.-southern div. sales mgr.
Armando Nunez, exec. v.p., foreign sales
Reid Davis, sales mgr., midwestern div. sales

Branch Offices:
TORONTO, ONT. M4W 1A5: ITC Television/Cinema Distribution Inc., Manulife Center, Suite 1203, 55 Bloor St. W. Phone: 416-964-7795. Doralea Rosenberg, gen. mgr.

MONTREAL, QUE.: 1818 West rue Sherbrooke. Yordan Nicolov, agent

Producer & distributor of animation, motion picture features & TV film/tape series.

THE "IT IS WRITTEN" TELECAST
(Div. of Adventist Media Center)
1100 Rancho Conejo Blvd.
Newbury Park, CA 91320
Phone: 805-373-7733
Telex: 65-9245
Bob E. Jacobs, pres.
A. E. Krostadt, mgr.
George E. Vandeman, dir./speaker
David L. Jones, producer-production mgr.
Martin Weber, asst. to the dir./speaker
David B. Smith, dir., public relations
Ruben Sanchez, dir., development
Royce C. Williams, field services
Producer & distributor of TV film/tape series.

RILEY JACKSON PRODUCTIONS
6353 Homewood Ave.
Hollywood, CA 90028
Phone: 213-464-4708
Riley Jackson, pres.
Distributor of motion picture features & foreign language films; producer of TV film/tape series; exporter & importer of films; recording facilities; equipment & properties for lease; other services.

HENRY JAFFE ENTERPRISES INC.
Sunset/Gower Studios
1420 N. Beachwood Dr.
Los Angeles, CA 90028
Phone: 213-466-3543

JANUS FILMS INC.
888 7th Ave.
New York, NY 10019
Phone: 212-753-7100
A. William J. Becker III, chmn.
Saul J. Turell, pres.
Jonathan B. Turell, managing dir.
Distributor of motion picture features & shorts, foreign language films, TV film/tape series & stock footage; film buyer; importer of films.

JAYAN FILM PRODUCTIONS
1245 Fowler St. NW
Atlanta, GA 30318
Phone: 404-876-7373
John E. Reichard, pres.
Jim Collins & Glenn Kirkpatrick, dirs.
Annie Cabaniss & Carol Hardin, producers
Bobby D. Johnston, production mgr.
Larry Krantz, post-production mgr.
Producer of film/tape spot commercials.

JAY INC.
204 E. 58th St.
New York, NY 10022
Phone: 212-223-0800
Ferdinand J. Smith III, pres.
Gregory W. Smith, v.p.
Jerome J. Serafine Jr., sales mgr.
Animation; producers of film/tape series & commercials; industrial & educational films; custom music.

J.E.D. PRODUCTIONS CORP.
140 E. 56th St.
Suite 11 E
New York, NY 10022
Phone: 212-826-1221
Telex: 234134
Cable: JEDFILM
Jackson E. Dube, pres.
Distributor of motion picture features & shorts, foreign language films & TV film/tape series; importer of films & TV film series; sales representative; TV rights.

JEFFERSON PILOT TELEPRODUCTIONS
One Julian Price Place
Charlotte, NC 28208
Phone: 704-374-3826
TWX: 910-380-3483
Ed Hull, gen. mgr.
Fred Boucherle, operations mgr.
Dan DuVall, sales
Dave Almstead, dir., syndication/mktg.
Mike Burg, Jimmy Rayburn, Quay Sistare, Alycia Kivlighan, Powell Kidd

Branch Office:
NEW YORK, NY 10022: 527 Madison Ave., Suite 214. Phone: 212-532-0922. Doug Robbins, rep.

Production, distribution, sales & syndication of sports & nature programming. Mobile production facilities.

JERRY JEROME PRODUCTIONS INC.
68 Windsor Gate
North Hills, NY 11040
Phone: 516-627-1949
Music for commercials & films; producer of film/tape spot commercials; other services.

THE JEWISH CHAUTAUQUA SOCIETY
838 Fifth Ave.
New York, NY 10021
Phone: 212-570-0707
Carl J. Burkons, pres.
Richard D. Karfunkle, v.p.
Av Bondarin, exec. dir.
Producer & distributor of educational & religious films.

JM PRODUCTION CO.
2208 Union St.
San Francisco, CA 94123
Phone: 415-346-3261
James E. Caruso & Mavis E. Arthur, exec. producers
Producer of animation, TV film/tape series & spot commercials; TV rights.

JMP VIDEOCONFERENCE GROUP
830 Third Ave.
New York, NY 10022
Phone: 212-758-8400
Bill Morton, pres.
Bob Bleyer, v.p.
Rob Drasin, dir., mktg.
Video production; other services.

GORDON JONES PROGRAMMING
2 Ledge Rd.
Scarborough, Ont. M1M 1H1
Canada
Phone: 416-267-1239
Telex: 06-22302
Gordon H. Jones, pres.
Independent Canadian program syndication.

JOSEPH JOSEPHSON
64-II 99th St.
Forest Hills, NY 11374
Phone: 718-459-5216
Film consultant & videotape coordinating services; distributor of industrial & educational films.

JRD PRODUCTIONS
1222 16th Ave. S.
Box 121467
Nashville, TN 37212
Phone: 615-327-2532
Reg Dunlap, pres.
Sam Fuller, v.p., mktg.
Joyce Simmons, v.p., station sales
Jim Owen, account exec.
National & regional producer & syndicator of TV specials & series.

K & H PRODUCTIONS INC.
4141 Office Pkwy.
Dallas, TX 75204
Phone: 214-826-8952
R. K. Keitz, pres.
Tom Young, exec. v.p.
John Bronaugh, v.p.
Rick Micher, v.p.
Doyle Bohannon, sales rep.
Jim Polk, computer graphics/animation
Dan Keitz, audio-visual
Producer of film & audio-visuals for business, education & TV, specializing in animation (cell & computer), industrial & educational films, live-action film commercials, religious films, film/tape spot commercials, slides, slide film commercials & theatrical shorts; properties for lease; recording facilities; studio facilities for rent; other services.

KANSAS CITY CHIEFS FOOTBALL CLUB
One Arrowhead Dr.
Kansas City, MO 64129
Phone: 816-924-9300
Distributor of industrial & educational films.

KATZ SPORTS
One Dag Hammarskjold Plaza
New York, NY 10017
Phone: 212-572-5500

ROBERT KEESHAN ASSOCIATES INC.
Captain Kangaroo
40 W. 57th St.
ICM 16th Floor
New York, NY 10019
Phones: 212-556-5714; 212-581-2512
Robert Keeshan, pres.
Ruth Manecke, producer
Producer of TV film/tape series; TV rights; personal appearances.

M. A. KEMPNER INC.
4699 N. Federal Hwy.
Suite 102
Pompano Beach, FL 33064
Phone: 305-946-7660
TWX: 510-956-9661
Marvin A. Kempner, pres.
Glenn A. Seger, v.p.
Robert J. Grossman, gen. sales mgr.
Automated telephone polling equipment, electronic games for TV, animation & feature films.

KILLIAM SHOWS INC.
6 E. 39th St.
New York, NY 10016
Phone: 212-679-8230
Paul Killiam, pres.
John Rogers, v.p.
Producer of open-end film commercials (made for TV), TV film/tape series & spot commercials, film programs on order & theatrical shorts; distributor of motion picture features & shorts, producer & distributor of industrial & educational films, exporter of films; stock footage.

KINETIC DESIGN SYSTEMS LTD.
8201 E. Pacific Place
Suite 502
Denver, CO 80231
Phone: 303-750-5000
John Pehrson, pres.
Nick Smeloff, v.p.
Mark Hintz, sales dir.
Frank Pecora, mktg. dir.
Debi Garrity, operations mgr.
Ron Shaw, production mgr.
Video live-action & animation production, post-production & duplication.

KING FEATURES ENTERTAINMENT
235 E. 45th St.
New York, NY 10017
Phone: 212-682-5600
TWX: 710-581-2391
Bruce L. Paisner, pres.
William E. Miller, exec. v.p.
Leonard R. Soglio, v.p. & dir., sales
Samuel Gang, international sales dir.
Distributor of feature films & movies made for TV, animation, TV inserts & documentaries; producer of animation & syndicated series.

KING WORLD PRODUCTIONS
12400 Wilshire Blvd.
Los Angeles, CA 90028
Phone: 213-826-1108
Telex: 181051
Facsimile: 213-858-3725
Roger M. King, chmn.
Michael King, pres. & chief exec. officer
Sid Cohen, pres., domestic TV distribution
David Sifford, pres., King World Enterprises
Syndication of TV series.

DON KIRSHNER CABLE TELEVISION
505 Park Ave.
New York, NY 10022
Phone: 212-688-6940
Don Kirshner, chmn.
Herb Moelis, pres.
Producer of TV film/tape series.

KLEIN &
1111 S. Robertson Blvd.
Los Angeles, CA 90035
Phone: 213-278-5600
Bob Klein, pres.
Bruce Littlejohn, sr. v.p., production
James Jackson, sr. v.p., business affairs
Richard Collins, dir., sales

WALTER J. KLEIN CO. LTD.
6311 Carmel Rd.
Box 2087
Charlotte, NC 28211-2087
Phone: 704-542-1403
Walter J. Klein, pres.
Richard A. Klein, v.p.
Betsy Klein, v.p., dir., print sales
Roxanne Mason, distribution dir.
David Jordan, controller
Charles Shedd, Terry Losardo, Julie Johnston, Dan Boyd, Patricia Kay, Brady Brandwood, Joe Schumacher, Terry Field & Charles Merzbacher, dirs.
David Sherwin, editorial dir.
Barbara Cade, computer dir.
Elizabeth Bodford, Denise Joseph, Sandy Newton, Mary Babcock, Betty Stephens & John Edwards, administration
Producer & marketer of sponsored films; editing, recording, mixing & projection services; animation, sound stage, music & storage facilities; commercial films/tapes.

KLINE COMMUNICATIONS CORP.
Box 38607
Los Angeles, CA 90038
Phone: 213-462-6371
Fred W. Kline, pres.
Verna M. Kline, secy-treas.



Producer & distributor of news; distributor of stock footage; properties for lease.

KLUGE COMMUNICATIONS INC.
5350 W. Clinton Ave.
Milwaukee, WI 53223
Phone: 414-354-9490
Douglas Kluge, pres.
David Kluge, sales
Julie Hill Metzner, production dir.
Film printing, processing & editing; audio recording & editing; music libraries; video editing, transfer & duplication; slide duplication mounting, collating, trayng & creative slides; computer graphics.

K-PAY ENTERTAINMENT INC.
8535 Sunset Blvd.
Los Angeles, CA 90069
Phone: 213-659-6361
Leonard Krane, pres.
Feature film distribution.

KPAY-TV CORP.—See K-PAY ENTERTAINMENT Inc. above.

N. LEE LACY/ASSOCIATES
8446 Melrose Place
Los Angeles, CA 90069
Phone: 213-852-1414
N. Lee Lacy, chmn.
Benson Green, pres.
Marian Owens, secy-treas.
David Tate, v.p.-head of production

THE LANDSBURG CO.
11811 W. Olympic Blvd.
Los Angeles, CA 90064
Phone: 213-478-7878
Telex: 182476
Alan Landsburg, chmn.
Howard Lipstone, pres.
Kay Hoffman, exec. v.p.
Joan Barnett, v.p., movies for TV
Bob Ames, controller
Mark Pedowitz, v.p., business & legal affairs
Jane Lipstone, v.p., publicity
Television production company.

DON LANE PICTURES INC.
35 W. 45th St.
New York, NY 10036
Phone: 212-840-6355
Donald J. Lane, pres.
John W. Armstrong, producer/director
Carol Laufer, producer
Producer of industrial & educational films, newsreels, TV film/tape series, film/tape spot commercials & film programs on order.

WALTER LANTZ PRODUCTIONS INC.
6311 Romaine St.
Hollywood, CA 90038
Phone: 213-469-2907
Walter Lantz

LaROSE PRODUCTIONS LTD.
825 7th Ave.
New York, NY 10019
Phone: 212-541-7064
Lou LaRose, pres. & dir./cinematographer
Camille LaRose, v.p., sales
Terry Morelli, producer
Rick Lopes, sales
Louis Anthony LaRose, mgr., production
Film production.

THE LATHAM FOUNDATION
1826 Clement
Alameda, CA 94501-1397
Phone: 415-521-0920
Hugh H. Tebault, pres.
Wallace Jamie, v.p.
Richard L. Burns, mktg. & development officer
Steve Nagy, exec. film producer
Producer & distributor of TV film/tape series; educational films; English & limited Spanish films.

LAUREL ENTERTAINMENT CORP.
421 S. Van Ness
Unit 39
Los Angeles, CA 90020
Phone: 213-387-9582
Lee Orgel, pres.
Producer & distributor of animation; distributor of motion picture features & TV film/tape series; exporter of films.

RICHARD LAVSKY'S MUSIC HOUSE
16 E. 42nd St.
New York, NY 10017
Phone: 212-697-9800
Richard Lavsky, pres.
Marina Kamen, sales
Roy Kamen, mktg.
Compose, arrange & produce original music; music library; sound effects; voice over casting; recording facilities.

LAWREN PRODUCTIONS INC.
Box 666
Mendocino, CA 95460
Phone: 707-937-0536
Lawrence A. Williams, pres.
Mary E. Williams, treas.
Joan Bewley, film librarian
Distributor of educational films on health, child development, parenting the handicapped, mental retardation, prevention of child abuse, films for special education, classroom use, teacher training.

ROBERT LAWRENCE ENTERPRISES
305 Madison Ave.
Suite 411
New York, NY 10165
Phone: 212-996-2836
Producer of motion picture features, foreign language films, TV film/tape series & film programs on order; consulting, production, distribution & acquisition services.

LBS COMMUNICATIONS
875 Third Ave.
New York, NY 10022
Phone: 212-418-3000
Telex: 71-423336
TWX: 310-423336
Henry Siegel, chmn.-pres.
Phil Howort, pres., LBS Broadcast Group
Roger Lefkon, pres., LBS Entertainment
Paul Siegel, pres., LBS Enterprises
Mort Marcus, pres., Colex Enterprises
Tony Intelisano, exec. v.p., mktg.
Fred Petrosino, exec. v.p., station sales
Michael Weiden, exec. v.p., advertiser sales

Branch Offices:
CHICAGO, IL 60611: 625 N. Michigan Ave., Suite 1200. Phone: 312-943-0707

Program Sources

LOS ANGELES, CA 90069: 9220 Sunset Blvd., Suite 101-A. Phone: 213-859-1055

Multi-media company specializing in production & distribution to stations nationwide; servicing the advertiser community; home video; international; theatrical ventures; direct marketing; merchandising & publishing.

LCA/HIGHGATE PICTURES

16 W. 61st St.
New York, NY 10023
Phone: 212-397-9330
Kenin M. Spivak, v.p.
James M. McNamara, gen. sales mgr.
Producer & distributor of motion picture features & shorts & mini-series.

LEARN INCORPORATED

113 Gaither Dr.
Mount Laurel, NJ 08054-9987
Phone: 609-234-6100
Telex: 178102 LEARN
Bruce E. Corley, pres.
Nate Rosenblatt, v.p.
Self-learning educational programs on cassette.

LeSEA BROADCASTING NETWORK

Box 50250
Indianapolis, IN 46250
Phone: 317-773-5050
Dr. Lester Sumrall, pres.
Peter Sumrall, v.p.
Jim Shaffer, gen. sales mgr.
David Streit, operations mgr.
Doug Garlinger, chief engineer
Producer of open-end tape commercials (made for TV), religious films, TV film/tape series & spot commercials; recording facilities; studio facilities for rent; post-production services.

GENE LESTER PRODUCTIONS

4918 Alcove Ave.
North Hollywood, CA 91607
Phone: 818-769-6160
Gene Lester, pres.
Nathalie Lester, v.p.
Caroline Harding & Burt Wenland, assoc. producers
Tim Keenan, video
Ray Tamargo, cine & video cameraman
Producer of TV programs, documentaries & specials; film & video photography, editing & sound recording.

LE VAN ENTERPRISES INC.

203 N. Wabash Ave.
Chicago, IL 60601
Phones: 312-263-6319; 312-263-7991
Robert Lewandowski, pres.
Producer of programs & commercials for ethnic audiences.

LEVIEU INTERNATIONAL PRODUCTIONS

15 Chesterfield Hill
London W1, England
Phone: 629-4545
John D. LeVieu, pres.

LEAR LEVIN PRODUCTIONS

16-A W. 88th St.
New York, NY 10024
Phone: 212-595-5526
Lear Levin, dir./cameraman
Leslie McNeil, producer
Bernice Belth, production/business affairs mgr.
Producer of TV commercials.

LEVINSON ENTERTAINMENT VENTURES INTERNATIONAL INC.

650 N. Bronson Ave.
Suite 250
Los Angeles, CA 90004
Phone: 213-460-4545
Telex: 188166
Robert S. Levinson, pres.

Sandra S. Levinson, v.p.
Jed Leland Jr., administrative asst.
Packaging of motion picture, TV, cable & video in worldwide market.

JACK LIEB PRODUCTIONS INC.

200 E. Ontario St.
Chicago, IL 60611
Phone: 312-943-1440
Warren H. Lieb, pres.
Producer & distributor of industrial & educational films, newsreels, open-end film commercials (made for TV), religious films, TV film/tape series & spot commercials, film programs on order, slides, slide film commercials & theatrical shorts; other services.

LIGHTSTREAM PRODUCTIONS

12031 Ventura Blvd.
Suite 1
Studio City, CA 91604
Phone: 818-766-2060

HAL LINKER PRODUCTIONS

4021 Royal Oaks Place
Encino, CA 91436
Phone: 818-789-3308
Halla Linker, pres.
Producer of TV film/tape series; industrial & educational films & stock footage.

LINSMAN FILM

6930 E. First St.
Scottsdale, AZ 85251
Phones: 602-949-9008; 212-517-2044 (New York)
Telex: 220883 TAUR
TWX: 710 581 5380 TPNYK
William D. Linsman, pres.
Paula Panich, v.p.
Gayle Kirschenbaum, east coast rep.
Marjorie Rosenman, west coast rep.
Joan Colvin, accounts receivable
Producer of TV commercials & programs.

LIONHEART TELEVISION INTERNATIONAL

1762 Westwood Blvd.
Suite 320
Los Angeles, CA 90024
Phone: 213-470-3939
Telex: 371-0286
Frank R. Miller, pres.
Tay Voye, exec. v.p.
David Friedman, sr. v.p., commercial div. sales
Ray Krafft, v.p., public TV division
Kim Ryan, dir., promotion services
Distributor of BBC & other foreign programs in the United States, newsreels, TV film/tape series; co-producer of television programs & documentary specials.

L.I. TV-NEWS—See News Services

LOEBEL PRODUCTIONS

33 E. 74th St.
New York, NY 10021
Phone: 212-472-1175
Herb Loebel, dir.
Bob Cohen, cameraman
Herb Schon, exec. producer & rep.
Bonnie Morley, producer
Producer of film/tape spot commercials.

LONDON TELEVISION SERVICE

Hercules House
Hercules Rd.
London SE1 7DU
England
Phone: 01-928-2345
Telex: 915 444
Peter McDermott, pres.
Peter Coldham, v.p.
Sally Barrett, sales exec., U.S.
Jackie Huxley, sales exec., Europe
Producer & distributor of educational series & documentaries.

LOOK & CO.

170 Fifth Ave.
New York, NY 10010
Phone: 212-627-3500
Richard E. Look & Jeanne Neary, partners
Marc Blatte, composer/producer
Yvonne Ross, Brad Worrell
Original music & scoring for commercials.

LORIMAR-TELEPICTURES CORP.

3970 Overland Ave.
Culver City, CA 90232-3783
Phone: 213-202-2000
Merv Adelson, chmn.-chief exec. officer
David Salzman, office of the president
J. Anthony Young, exec. v.p.-chief financial officer
Barbara S. Brogliatti, sr. v.p., worldwide corporate communications
Robert Giovannetone, sr. v.p., corporate financial planning
Jerry Gottlieb, sr. v.p.
Mary McCarthy, sr. v.p., corporate development
Michael Meltzer, sr. v.p. & group controller
Stephen Ross, sr. v.p. & general counsel
Burt Vaupen, sr. v.p., administration
Michael Donohew, sr. v.p., worldwide product acquisitions
Sid Marshall, sr. v.p., advertising group
Paul Stager, sr. v.p., studio general counsel
Steven Heckler, sr. v.p., data & communications systems
Irv Sepkowitz, sr. v.p., business affairs, Network Television Group
David Goldsmith, sr. v.p., series, Network Television Group
Jay Feldman, sr. v.p., First-Run Television Group
Scott Stone, sr. v.p., First-Run Television Group
Bob Jacobs, sr. v.p., first-run comedy development

Branch Offices:

SHERMAN OAKS, CA 91403: 15303 Ventura Blvd. Phone: 818-986-3600. Richard Robertson, office of the president; James McGillen, pres., first-run syndication; Patrick Kenney, pres., off-network syndication; Scott Carlin, exec. v.p., perennial syndication; Garrett Hart, sr. v.p., research, Lorimar-Telepictures Corp.; Bruce Rosenblum, sr. v.p., first-run & perennial research, Lorimar-Telepictures Domestic; Joseph Goldfarb, sr. v.p., bcstg.; James Moloshok, sr. v.p.; Dalton Danon, v.p., pay/cable & feature film syndication; Roslyn Fisch, v.p., distribution services; Jeff Pryor, mgr., press relations

SHERMAN OAKS, CA 91403: N.I.W.S.—15303 Ventura Blvd. Phone: 818-789-5000. Don Ross, exec. v.p., Lorimar-Telepictures News & Information Group

NEW YORK, NY 10017: One Dag Hammarskjold Plaza. Phone: 212-735-1500. Michael Garin, office of the president; Michael Jay Solomon, office of the president; Art Loomis, sr. v.p. & treas.; Karl Kuechenmeister, exec. v.p., media sales; Stuart Graber, sr. v.p., international sales; Jeff Schlesinger, sr. v.p., international sales; Peter Temple, v.p.

Producer & distributor of TV film/tape series & news; distributor of animation, motion picture features, newsreels, open-end film commercials (made for TV), motion picture shorts, film/tape spot commercials & theatrical shorts; exporter of films; film buyer; film handlers; importer of films; importer of TV film series; laboratory facilities & services; properties for lease; sales representative; TV rights.

LOVINGER, TARDIO, MELSKY INC.

157 E. 35th St.
New York, NY 10016

Phone: 212-532-3311
Barney Melsky, pres.-dir., sales
Neil Tardio, Jeff Lovinger & Ed Bianchi, dirs.
Laurence Dubin, v.p.-production mgr.
Michelle O'Connell, sales rep.
Producer of motion picture features, open-end film commercials (made for TV), motion picture shorts & film/tape spot commercials; music videos.

LUCAS/McFAUL INC.

320 W. 46th St.
New York, NY 10036
Phone: 212-581-3970
Commercial music production.

LUTHERAN CHURCH IN AMERICA

231 Madison Ave.
New York, NY 10016
Phone: 212-696-6777
Department of Telecommunications: Clement W. K. Lee, dir.; Paul Milner, asst. dir.
Distributor of TV film/tape series, film/tape spot commercials & properties for lease.

LUTHERAN TELEVISION

2185 Hampton Ave.
St. Louis, MO 63139-2983
Phone: 314-647-4900
Telex: 590083
Janet R. Meyer, mgr., media mktg. & promotion
Linda Hirschbuehler, mktg. asst., series programming
Nancy Nicolotsky, mktg. asst., special programming Animation; producer & distributor of religious films & TV film/tape series; distributor of foreign language films.

MADISON INTERNATIONAL GROUP INC.

488 Madison Ave.
New York, NY 10022
Phone: 212-688-7274
Evelyn Carter, chmn.
Charles Waas Gerber, pres.
Syndication; production of commercials, TV series & training films; public relations services; marketing.

MADISON PACIFIC INC.

Box 5597
Sherman Oaks, CA 91413
Phone: 818-990-6196
Robert W. Stabler, pres.
Clifford E. Enger, v.p.
Patricia A. Tracey, secy.-treas.
Motion picture film & videotape production.

MAGIC KEY—See Newhoff-Blumberg Inc.

MAGICOM

2801 Wayzata Blvd.
Suite 2
Minneapolis, MN 55405
Phone: 612-377-9857
Daniel D. Witkowski, pres.
James Miller, production
Producer & distributor of TV film/tape series & theatrical shorts; artists representative; importer of TV film series; TV rights; children's programming.

MAJOR LEAGUE BASEBALL PRODUCTIONS

1212 Ave. of the Americas
New York, NY 10036
Phone: 212-921-8100
Joe Podesta, chmn.
Jim Holland, pres.
Geoff Belinfante, v.p.-exec. producer
Mike Kostel, sr. producer
Terry Kassel, dir., media services
Producer of film programs on order; producer & distributor of industrial & educational films & TV film/tape series; distributor of motion picture shorts; stock footage; TV rights.

MANBECK PICTURES CORP.
3621 Wakonda Dr.
Des Moines, IA 50321
Phone: 515-285-8345
Earl Manbeck Jr., pres.
Bonnie Manbeck, v.p.
Ken Weldon, sales
Distributor of TV programs on videotapes.

EDDY MANSON PRODUCTIONS INC./MARGERY MUSIC INC.
7245 Hillside Ave.
No. 216
Los Angeles, CA 90046
Phone: 213-874-9318
Eddy Lawrence Manson, pres.
Paula Dorne, v.p.
Music production for all media.

MARATHON ENTERTAINMENT
102 E. 30th St.
New York, NY 10016
Phone: 212-686-8744
Alan Lubell
Distributor of "Greatest Sports Legends" series & the NY City Marathon.

MARATHON INTERNATIONAL PRODUCTIONS
211 E. 51th St.
New York, NY 10022
Phone: 212-688-1130
Telex: 640532 MARATELVIS NYK
Konstantin Kalsner, pres.
Martha Faberman, production mgr.
Producer of newsreels, motion picture shorts, TV film/tape series, news film programs on order & theatrical shorts; producer & distributor of industrial & educational films.

MARINELAND OF FLORIDA INC.
Rte. 1
Box 122
St. Augustine, FL 32086
Phone: 904-471-1111
Bill Huck, publicity
Distributor of educational films & stock footage.

ALAN F. MARTIN
1776 Hovsons Blvd.
Toms River, NJ 08753
Phone: 201-255-4525
Distributor of religious films.

MARYKNOLL FATHERS & BROTHERS
(Catholic Foreign Mission Society)
Media Relations, Walsh Bldg.
Maryknoll, NY 10545
Phone: 914-941-7590
Father Donald J. Doherty, M. M., dir., media relations
Producer & distributor of educational films, religious films, motion picture shorts, foreign language films & TV film/tape series.

MASTER KEY—See Newhoff-Blumberg Inc.

MASTER MOTION PICTURE CO.
44 Piedmont St.
Boston, MA 02116
Phone: 617-426-3592
Editing, processing, recording, projection room, storage, etc.

MAX MEDIA
5371 Wilshire Blvd.
No. 216
Los Angeles, CA 90036
Phone: 213-937-0843
Ron Diamond, pres.
Producer & distributor of animation, motion picture features, motion picture & theatrical shorts; exporter & importer of films; distributor of foreign language films.

MAYSLES FILMS INC.
250 W. 54th St.
New York, NY 10019
Phone: 212-582-6050

David Maysles & Albert Maysles
Joseph Berlinger, dir., sales, commercials & corporate films
Ani de la Jara, distribution mgr., documentaries & features
Production & distribution of documentaries; production of commercials & corporate films.

MCA TV
(Div. of MCA Inc.)
445 Park Ave.
New York, NY 10022
Phone: 212-759-7500
Telex: 127788
TWX: 710-581-550
Al Rush, pres., MCA TV Group
Don Menchel, pres.
Shelly Schwab, exec. v.p.
Lou Friedland, consultant
Carl A. Russell, sr. v.p.-sales mgr.
Bert Herbert, v.p.-research mgr.
Marc Grayson, v.p.
Mort Slakoff, v.p., creative services
Jim Kraus, v.p., northeast area
Chuck Gerber, sr. v.p., MCA TV Enterprises
Lin Oliver, v.p., MCA TV Enterprises
Bobbi Fisher, v.p., station clearances
David Darley, v.p., syndication services
Fran Toll, v.p., TV distribution
David Brenner, v.p., advertiser sales
Karen Volkman, dir., advertiser sales, east
Don Micallef, v.p., research & sales development
Stephanie Beatty, sales exec.
John Carson, sales exec.
Robert Raleigh, sales exec.
Steve Rosenburg, sales exec.
Charlotte Sweet, sales exec.
Ernie Goodman, v.p.-dir. of legal & business affairs
Kate Kelleher, dir., operations & creative services
Kathy Fenus, asst. dir. of operations
Gerri Pare, dir. of promotion & publicity
Steve Teamkin, dir., sales service
Kathleen Sichler, mgr., sales administration
Sara Rutenburg, asst. gen. counsel
Nadine Tekula, research mgr., barter div.
Tom Russo, research mgr., cash div.

Branch Offices:
CLEVELAND, OH 44107: 14600 Detroit Ave., Suite 1040. Phone: 216-221-6770.

UNIVERSAL CITY, CA 91608: 100 Universal City Plaza. Phone: 818-777-1000. Richard Nailling, v.p., western area; Bill Smith, sales exec., western area.

DALLAS, TX 75230: 12740 Hillcrest Rd., Suite 115. Phone: 214-386-6400. Tom Maples, v.p., southwest area.

ATLANTA, GA 30342: 175 W. Wiecua Rd. NE, Room 104. Phone: 404-257-9166. Jeff McElheny, sales exec., southeast area.

CHICAGO, IL 60611: 425 N. Michigan Ave. Phone: 312-337-1100. Paul Hoffman, v.p., midwest area; Inger Jensen, dir., advertiser sales, midwest area.

Distributor of off-network features & series, first-run programming, advertiser-supported series, feature & specials.

MCA TV INTERNATIONAL
100 Universal City Plaza
Universal City, CA 91608
Phone: 818-777-2564
Telex: 67-7053 MUSICOR
TWX: 910-499-2679 UNIVERSAL CITY
Robert E. Bramson, pres.
Colin P. Davis, exec. v.p.
Francisco Padilla, v.p., Central American sales

Foreign Offices:
AUSTRALIA: Universal House, Pelican & Poplar Sts., GPO Box 3175, Sydney. Phone:

267-9844/9032. Telex: 790-25687. Pal Cleary, v.p.

BRAZIL: Rua Said Aiach, 305, Caixa Postal 1964, Sao Paulo. Phone: 884-0166. Telex: 391-1123206. Wanderley Fucciolo, v.p.

CANADA: MCA Bldg., 2450 Victoria Park Ave., Willowdale, Ont. M2J 4A2. Phone: 416-491-3000. Telex: 610-49-5204. Peter Hughes, v.p.

ENGLAND: 139 Piccadilly, London W1. Phone: 01-629-7211. Telex: 299570. Don Gale, v.p.

FRANCE: 8 Rue La Boetie, 75-Paris, 8eme. Phone: 265-9780. Telex: 842-290801. Claude Perrier & Roger Cordjohn, v.p.s

JAPAN: Maison Hirakawa Bldg., 2-5-2, Hirakawa Cho, Chiyoda-ku, Tokyo 102. Phone: 265-5726/27. Keinosuke Kuragaki, v.p.

LEBANON: Chahway Bldg., 2nd Floor, Mutran Attalah St., Box 16-6342, Achrafieh-Beirut. Phone: 325-283. Telex 44645 MUSICO LE. Kamal Sayegh, v.p.

NETHERLANDS: Box 9258, Rijswijkstraat 175, Amsterdam W. 3. Michael Brodie, gen. mgr.

PUERTO RICO: Universal Pictures Corp. of Puerto Rico, Box 8291, San Juan, PR 00910. Phone: 809-725-1353. Telex: 365-4383 Via WUI. Alfredo Lopez

WEST GERMANY: Ismaningerstrasse 98, 8 Munich 80. Phone: 89-98-9372. Telex: 841-522700. Hendrick Van Daalen, v.p.

Distribution for international television of TV film/tape series & theatrical motion pictures.

MCA UNIVERSAL CORPORATE FILM DIVISION
100 Universal Plaza
Universal City, CA 91608
Phone: 213-985-4321
William Burch, pres.
Bruce Green, dir.
Commercial & industrial motion picture film production.

McCANN-ERICKSON INC.
485 Lexington Ave.
New York, NY 10017
Phone: 212-697-6000
Eugene A. DeWitt, exec. v.p., media services
Richard J. Busciglio, sr. v.p.-dir. broadcast/USA
Saul Cohen, v.p.-gen. mgr./national broadcast
Stephen E. Blum, v.p.-asst. gen. mgr./broadcast
Marc Goodman & Marie Skelly, v.p.s-network account supervisors
Lenore Stewart, network account supervisor
Hadassa Gerber, sr. v.p.-dir., media information & new technologies (MINT)

Branch Office:
LOS ANGELES, CA 90048: 6420 Wilshire Blvd. Phone: 213-655-9420. John Rhone, TV program exec.

MCDONNELL DOUGLAS CORP.
(Film & TV Communications)
3855 Lakewood Blvd.
Suite 36-16
Long Beach, CA 90845
Phones: 213-593-0774; 213-593-0775
John Nash, Vern Barry
Producer of foreign travel films, TV film/tape series & film/tape spot commercials; producer & distributor of news, film programs on order & stock footage; recording facilities; studio facilities for rent.

McFARLANE MOBILVISION
20430 Glasgow Dr.
Saratoga, CA 95070
Phone: 408-867-6333
Robert T. McFarlane, pres.
William Johnson, chief engineer
Producer of industrial & educational films, religious films, TV film/tape series & spot commercials; recording facilities; other services.

McGUANE & WITHROW STUDIO INC.
Carnegie Hall
881 7th Ave.
Suite 915
New York, NY 10019
Phone: 212-582-8925
James P. McGuane, pres.
Jim Withrow, v.p.
Nicole Ma, production mgr.
Producer of industrial, educational & documentary films; TV film/tape series & spot commercials, film programs on order & theatrical shorts; properties for lease.

MEADOWLANE ENTERPRISES INC.
15201 Burbank Blvd.
Van Nuys, CA 91401
Phone: 213-988-3830
Steve Allen, pres.
James D. Freeman, secy.-treas.
24 TV specials "Meeting of Minds" for PBS network; 12 specials for Disney Channel.

MEDALLION TELEVISION ENTERPRISES INC.
8831 Sunset Blvd.
Suite 100
West Hollywood, CA 90069
Phone: 213-652-8100
Telex: 910-490-1139
Telecopier: 213-652-1085
John A. Ettlinger, pres.
Greta Ettlinger, v.p.
Barbara Krajewska, office mgr.

MEDIACAST TELEVISION ENTERTAINMENT
300 W. Washington
Suite 711
Chicago, IL 60606
Phone: 312-332-3288
Thomas Edinger, pres.
Barry Wolf, v.p.
Keith Grandolph, sales mgr.
Maggie Cowlan, spot sales
Mari Itaya, sales administrator
Joe Sperry, merchandizing
TV program production, syndication & distribution.

MEDIA HOME ENTERTAINMENT INC.
5730 Buckingham Pkwy.
Culver City, CA 90230
Phone: 213-216-7900
Stephen Diener, chmn.
Peter Pirner, pres.
Barbara Javitz, v.p., acquisition
Henry Mandell, v.p., finance
Jere Hausfater, v.p., business & legal affairs
Mark Gilula, v.p., mktg.
Carol Lee, v.p., creative services & advertising
Janice Whiffen, v.p., sales
Jim Gullo, dir., publicity
Bob Hardenbrook, art dir.
Therese Cavanaugh, personnel mgr.
Purchase film rights for videocassette distribution; mfr. & distributor of videocassettes.

MEDIA SALES CORP.
3 E. 54th St.
New York, NY 10022
Phone: 212-888-4848

MEDIATECH
110 W. Hubbard
Chicago, IL 60610
Phone: 312-828-1146
Susan Plachcinski

Program Sources

Distributor of industrial & educational films, religious films, TV film/tape series, kine-scope, film/tape spot commercials & film programs on order; film handlers; laboratory facilities & services; storage & projection room facilities.

MEDIAVISION INC.
1709 Bloor St. W.
Toronto, Ont. M6P 1B2
Canada
Phone: 416-762-8107
Telex: 0622680
G. C. Frostad, chmn.
Mark Frostad, pres.

Jo-Ellen Frostad & Michael Miville, v.p.s
Producer & distributor of TV film/tape series; exporter of films; film buyer; film handlers.

MED-SCENE
(div. of The Media Exchange Inc.)
217 S. Payne St.
Alexandria, VA 22314
Phones: 703-548-7039; 800-633-7236
Thomas A. D'Onofrio, pres.
Thomas M. Shaw, v.p., sales & mktg.
Sandra D'Onofrio, secy.-treas.
Film & video production, services & distribution.

DON MEIER PRODUCTIONS
520 N. Michigan Ave.
Chicago, IL 60611
Phone: 312-222-1755
Producer of TV film/tape series; producer & distributor of films (lease).

LEE MENDELSON FILM PRODUCTIONS
1408 Chapin Ave.
Burlingame, CA 94010
Phone: 415-342-8284
Lee Mendelson, owner
Producer of industrial & educational films, open-end film commercials (made for TV), TV film/tape series & spot commercials, film programs on order & theatrical shorts.

MENNONITE MEDIA SERVICES
1251 Virginia Ave.
Harrisonburg, VA 22801
Phone: 703-434-2026
Lois Hertzler, coordinator of distribution
Public service spots; video magazine show.

METROSPORTS—See Total Communications Systems

MGM/UA TELEVISION PRODUCTIONS
(Division of MGM/UA Communications Co.)
10202 W. Washington Blvd.
Culver City, CA 90230
Phone: 213-558-5000
David Gerber, pres., MGM/UA TV Production Group
Lawrence E. Gershman, pres., MGM/UA TV Distribution
Lynn Loring, sr. v.p. in charge of programming & production
Christopher Seitz, sr. v.p., TV production
A. Katz, sr. v.p. in charge of business affairs
Leslie H. Friends, v.p., administration
Peter Greenburg, v.p., development
George Paris, v.p., syndicated programming & special projects
Ted Baer, v.p., business affairs
Steve Knisely, v.p., business affairs
Sheryl Hardy, v.p., TV International
Peter Preis, dir., western sales

Branch Offices:
NEW YORK, NY 10019: 1350 Ave. of the Americas. Phone: 212-708-0300. Joseph C. Tirinato, pres., TV distribution; Rob Corona, gen. sales mgr.; Susan Swimer, v.p., creative mktg.; Jean Goldberg, v.p., mktg. research; Philip Smith, national sales mgr.; Chuck Atkins, div. mgr.; Stacey Valenza, mgr., contract

services-asst. to pres., TV distribution; Donna Landau, advertising & sales promotion mgr.

CHICAGO, IL 60601: 333 N. Michigan Ave. Phone: 312-263-1490. Robert Horen & Thomas A. Dwyer, div. mgrs.; Michael Caponi, account exec., TV distribution

ATLANTA, GA 30309: 1819 Peachtree St. NE, Suite 620. Phone: 404-352-3465.

DALLAS, TX 75205: 3100 Monticello, Suite 705. Phone: 214-692-1990

MG/PERIN INC.
124 E. 40th St.
New York, NY 10016
Phone: 212-697-8687
Marvin M. Grieve, pres.
Richard Perin, exec. v.p.
Producer & distributor of TV programming.

MGS SERVICES
619 W. 54th St.
New York, NY 10019
Phone: 212-765-4500

Branch Offices:
CHICAGO, IL 60611: 201 E. Erie St. Phone: 312-337-3761

HOLLYWOOD, CA 90038: 1153 N. McCadden Place. Phone: 213-463-1124

CHARLES MICHELSON INC.
9350 Wilshire Blvd.
Beverly Hills, CA 90210
Phone: 213-278-4546
Charles Michelson
Producer of film/tape spot commercials; distributor of motion picture features; exporter of films; film buyer; importer of films & TV film series; properties for lease; studio facilities for rent; TV rights; radio programs.

MIDWEST FILM STUDIOS
7330 N. Rogers Ave.
Chicago, IL 60626
Phone: 312-743-1239
Alfred K. Levy, production mgr.
Producer of industrial & educational films.

MIGHTY MINUTE PROGRAMS
840 Battery St.
San Francisco, CA 94111
Phone: 415-788-1211
David Meblin & Andrew Meblin, execs.
Editing, processing, sales & distribution of short informational programs.

MILBERG THEATRICAL PRODUCTIONS INC.
3200 N.E. 36th St.
No. 1222
Fort Lauderdale, FL 33308
Phones: 305-566-0568; 914-763-8387
Mildred Freed Alberg, pres.-producer-exec. dir.
Thomas P. Ryan, v.p.
Producer & distributor of motion picture releases & TV films & documentaries.

DICK MILLER ASSOCIATES
105 W. 18th St.
New York, NY 10010
Phone: 212-929-7010
Dick Miller, pres.-dir.
Bill Mason, dir.
Steve Rothfeld, v.p., production
Producer of film/tape spot commercials.

WARREN MILLER FILMS
505 Pier Ave.
Hermosa Beach, CA 90254
Phone: 213-376-2494
Warren A. Miller, pres.
Paul Gongaware, v.p.
Don Brolin, production mgr.
Producer of motion picture shorts & film pro-

grams on order; producer & distributor of motion picture features, industrial & educational films & stock footage; TV rights.

MILLER PRODUCTIONS INC.
211 E. 7th
No. 101
Austin, TX 78701
Phone: 512-474-1454
Fred W. Miller, pres.
Diane M. Swinney, secy.-treas.-administrative asst.
Producer of industrial & educational films, newsreels, religious films, TV film/tape series & film programs on order.

MILNER-FENWICK INC.
2125 Greenspring Dr.
Timonium, MD 21093
Phone: 301-252-1700
David Milner, pres.
Richard Milner, v.p.
Neil Rubenstein, production mgr.
Animation; producer of TV film/tape series & film programs on order; producer & distributor of industrial & educational films; music library; recording facilities; studio facilities for rent; other services.

MIRACLE FILMS
6311 Romaine St.
Hollywood, CA 90038

MIS SYNDICATIONS/INTERPUBLIC TELEVISION
485 Lexington Ave.
New York, NY 10017
Phone: 212-697-6000
David Martin, Phil Howort & Ruth Vitale

MR. WIZARD STUDIO
Box 83
Canoga Park, CA 91305
Phone: 818-703-1227
Don Herbert, pres.
Producer & distributor of TV film/tape series & news.

MIZLOU TELEVISION
Suite 6400
350 Fifth Ave.
New York, NY 10018
Phones: 212-244-1930; 212-244-3750

MODERN SOUND PICTURES INC.
1402 Howard St.
Omaha, NE 68102
Phone: 402-341-8476
Keith T. Smith, pres.
Margareth M. Smith, secy.-treas.
Distributor of motion picture features, newsreels, religious films, motion picture shorts, foreign language films & TV film/tape series.

MODERN TV
(Div. of Modern Talking Picture Service Inc.)
5000 Park St. N.
St. Petersburg, FL 33709
Phone: 813-541-7571
William M. Gard, pres.
Dan C. Kater & James McPoland, v.p.s

Film Libraries:
ATLANTA, GA 30336: 4705-P Bakers Ferry Rd. Phone: 404-696-2025

BURR RIDGE, IL 60521: 161 Tower Dr. Phone: 312-325-4580

DALLAS, TX 75212: 2564 W. Commerce. Phone: 214-638-2363

SAN FRANCISCO, CA 94105: 149 New Montgomery St. Phone: 415-643-4075

MARKHAM, ONT. L3R 2M9: 115 Torbay Rd., Unit 9. Phone: 416-475-3570

Distributor of industrial & educational films,

religious films, motion picture shorts & TV film/tape series.

MODE 2 PRODUCTIONS INC.
Box 8050
3075 W. Liberty Ave.
Pittsburgh, PA 15216
Phone: 412-343-8700
Robert L. Stone, pres.
James M. Seng, v.p.
Producer of sales promotion, training safety, public relations & religious films; editing & recording facilities.

MOFFITT-LEE PRODUCTIONS
Suite 250
1438 N. Gower St.
Hollywood, CA 90028
Phone: 213-557-4052
John Moffitt, dir./co-producer
Pat Tourk Lee, co-producer
Nancy Kurshner & Christie Stentz, assoc. producers
Jeff Thorsen, production coordinator
Producer of TV film/tape series.

MOGULL FILM CO.
1280 North Ave.
Plainfield, NJ 07062
Phone: 201-753-6000
Charles Mogull, pres.
Distributor of industrial & educational films, motion picture shorts, foreign language films & film programs on order; film rental.

MORMON NEWS SERVICES—See News Services

NELSON MORRIS PRODUCTIONS INC.
34-31 35th St.
Astoria, NY 11106
Phone: 212-753-1484

WILLIAM MORRIS AGENCY INC.
1350 Ave. of the Americas
New York, NY 10019
Phone: 212-586-5100
Lou Weiss, exec. v.p., television worldwide
Leonard Rosenberg, head of TV (New York)
Lucy Aceto, Jim Amoff, Leo Bookman, Art Fuhrer, Jim Griffin, Stephen Lane & Ron Yatter

Branch Offices:
BEVERLY HILLS, CA 90212: 151 El Camino Dr. Phone: 213-274-7451. Jerry Katzman, head of TV (Los Angeles); Larry Auerbach, Arthur Axelman, Alan Berger, Aaron Cohen, Robert Crestani, Ruth Engelhardt, Sam Haskell, Alan Iezman, Sol Leon, Gary Loder, Deborah Miller, Marc Pariser, Pam Prince, Hal Ross, Mark Teitelbaum, Steve Weiss, Fred Westheimer, Ken Lindner & Jeff Witjas

LONDON: Jane Annakin

ROME: Giuseppe Proietti

Artists representative.

MOTION PICTURE ENTERPRISES INC.
Box 276
Tarrytown, NY 10591
Phone: 212-245-0969
Herbert R. Pilzer, pres.
Editing, processing, recording, projection room & storage facilities; rental facilities for editing equipment.

MOTION PICTURE SERVICE CO.
125 Hyde St.
San Francisco, CA 94102
Phone: 415-673-9162
Lino N. Kwong, pres.
Animation; producer of open-end film commercials (made for TV) & film/tape spot commercials; laboratory facilities & services; music library; recording facilities; other services.

MOVIELAB INC.
619 W. 54th St.
New York, NY 10019
Phone: 212-586-0360
Norman Rinehart, v.p., sales
Peter P. Cardasis, sales administration
James P. Kearney, sales
Bernie Macklin, v.p., sales, eastern region
Laboratory facilities & services; post production video facilities.

MOVIETONE NEWS INC.—See News Services

MPB TECHNOLOGIES INC.
1725 N. Service Rd.
Trans-Canada Hwy.
Dorval, Que. H9P 1J1
Canada
Phone: 514-683-1490
Telex: 05-823509
Dr. M. P. Bachynski, pres.
Dr. F. G. R. Warren, v.p., digital products & technology
Al Evers, sales mgr.
R. J. Clark, asst. v.p., digital products & technology
Animation production & distribution.

M/R PRODUCTIONS INC.
31 E. 28th St.
New York, NY 10016
Phone: 212-889-7315
Sholom Rubinstein, exec. producer
Producer of medical, industrial & educational tapes, film/tape spot commercials & film programs on order.
(Div. of Modern Talking Picture Service Inc.)

MSS (MODERN SATELLITE SERVICES)
5000 Park St. N
St. Petersburg, FL 33709
Phone: 813-541-7571
Bill Oard, pres.
Dan Kater, v.p.-gen. mgr.
Ed Sunanson, v.p., sales
Patrick Manders, dir., communications
Gary B. Yopack, sales, promotion
Distributor of industrial & educational films & video (free-loan) & theatrical shorts.

MTM ENTERPRISES INC.
4024 Radford Ave.
Studio City, CA 91604
Phone: 213-760-5000

MULLER MEDIA INC.
23 E. 39th St.
New York, NY 10016
Phone: 212-663-8220
Robert B. Muller, pres.
Daniel E. Mulholland, exec. v.p.
Zee Guerra, dir., special projects
Producer & distributor of animation, motion pictures & TV programs.

MULTIMEDIA ENTERTAINMENT
75 Rockefeller Plaza
New York, NY 10019
Phone: 212-484-7025
Mike Weinblatt, pres.
Don Dahlman, v.p.
Richard C. Thrall, sr. v.p., programs
Tom Robertson, v.p., special programs
Dick Mincer, v.p., program development
Leland Jackoway, v.p., syndication sales
Joseph Cifarelli, v.p., media sales
Marsha B. Greenberg, v.p., creative services
Steven S. Fadem, v.p., business affairs & gen. counsel
Janet Baser, v.p., research
Bruce Johansen, v.p., international sales & west coast programming
Robert Teach, v.p., finance
Donna B. Sessa, v.p., program mktg.

Branch Offices:
CINCINNATI, OH 45202: 140 W. 9th St.
Phone: 513-352-5955.

NASHVILLE, TN 37203: 3401 West End Bldg.
Phone: 615-298-6809.

Producer & syndicator of TV programming.

MURDOCK PRODUCTIONS INC.
5621 Creek Rd.
Cincinnati, OH 45242
Phone: 513-891-7880
Charles K. Murdock, pres.
Gilbert R. Rozzo, gen. mgr.
Producer of TV film/tape series & spot commercials, slides & slide film commercials.

MUSIC MAKERS INC.
200 Central Park South
New York, NY 10019
Phone: 212-245-3737
Mitch Leigh, creative dir.
Producer of open-end film commercials (made for TV), TV film/tape series & spot commercials, film programs on order & theatrical shorts; music library; music for commercials & films; other services.

MUSIFEX INC.
2420 Wilson Blvd.
Arlington, VA 22201
Phone: 703-525-6476
Rich West, pres.
Music library, recording facilities; full-service audio post-production for videotape, multi-image & radio.

NATIONAL AUDIOVISUAL CENTER
8700 Edgeworth Dr.
Capitol Heights, MD 20743
Phone: 301-763-1896; 800-638-1300
John H. McLean, dir.
Anne Jefferis, chief mktg.
John Rankin, database mgr.
Distributor of federally produced audiovisual programs including safety & health, medicine, history, social issues, dentistry, geography.

NATIONAL AUDUBON SOCIETY
950 Third Ave.
New York, NY 10022
Phone: 212-832-3200

NATIONAL BROADCASTING CO.—See News Services

NATIONAL COUNCIL OF CHURCHES
(Communication Commission)
475 Riverside Dr.
Room 850
New York, NY 10115
Phone: 212-870-2567
William F. Fore, asst. gen. secy., communication
D. Williams McClurken, exec. dir., broadcasting & film
David W. Pomeroy, dir., media resources
Distributor of religious films & TV film/tape series; religious public service announcements placement.

NATIONAL FILM BOARD OF CANADA
16th Floor
1251 Ave. of the Americas
New York, NY 10020
Phone: 212-586-5131
Mary Jane Terrell, mktg. mgr.
Distributor of animation, industrial & educational films, motion picture shorts, foreign language films, theatrical shorts & individual program-documentaries for TV.

NAVY OFFICE OF INFORMATION (01-23)
Dept. of the Navy
Washington, DC 20350-1200
Phone: 202-695-2916
Commander J. A. Garrow, chief of information
Capt. J. C. Dewey, deputy chief of information
Lt. Commander M. J. Stull, dir., field activities

Branch Offices:
BOSTON, MA 02110: 470 Atlantic Ave. Phone:

617-426-0490
NEW YORK, NY 10022: 133 E. 58th St., 15th Floor. Phone: 212-826-4653

ATLANTA, GA 30309-3117: 1365 Peachtree St. NE, Suite 450. Phone: 404-881-2101

CHICAGO, IL 60603-5705: 55 E. Monroe, Suite 1536. Phone: 312-353-5000

DALLAS, TX 75242: 1114 Commerce St., Suite 811. Phone: 214-767-2553

LOS ANGELES, CA 90024: 11000 Wilshire Blvd., Suite 1110Q. Phone: 213-209-7481

SEATTLE, WA 98115-5013: U.S. Naval Station. Phone: 206-526-3213

Direction of Dept. of Navy public affairs program.

NBC ENTERPRISES INC.
(Subsidiary of National Broadcasting Co.)
30 Rockefeller Plaza
New York, NY 10020
Phone: 212-664-4444
Telex: 662131
Jerome D. Wexler, pres.
Richard D. Brescia, v.p., mktg.
Charlotte Myska, administrator, mktg.
Distributor of network programs.

NBC INTERNATIONAL LTD.
30 Rockefeller Plaza
New York, NY 10112
Phone: 212-664-4444
Telex: 662131
Jerome Wexler, pres., NBC Enterprises
Mike Perez, v.p., international sales
Eric Stanley, dir., international sales
Lesley A. Gallo, mgr., international sales
Sergio Getzel, administrator, international sales
Distribution of network programs worldwide.

NBC NEWS—See National Broadcasting Co. under News Services

NEBULAE PRODUCTIONS
Box 641
Kalaheo, HI 96741
Phone: 808-332-9242
Roy Kamen & Terry Kamen
Medical & self-help relaxation videotape production & distribution.

TED NEMETH STUDIOS
630 9th Ave.
New York, NY 10036
Phone: 212-757-1262
Ted Nemeth
Producer of motion picture shorts, film programs on order & industrial & educational films; animation; theatrical shorts; recording facilities; other services.

NEW CENTURY TELECOMMUNICATIONS
654 Madison Ave.
New York, NY 10021
Phone: 212-371-9750
Telex: 276860 NECEN UR
Robert B. Morin, pres.
David Skillman, v.p., sales
Steve Orr, v.p., sales
Gene Lavelle, v.p., operations

Branch Office:
BEVERLY HILLS, CA 90212: 150 El Camino Dr., Suite 206. Phone: 213-274-8420. Telex: 194 906 SLM BVHL.

TV sales, distribution & syndication.

NEWHOFF-BLUMBERG INC.
1012 Court Square Bldg.
Baltimore, MD 21202
Phone: 301-539-7155
Theodore A. Newhoff, chmn.

Frank L. Blumberg, pres.
Syndicators of TV programs; advertising services.

THE NEWSFEED NETWORK—See News Services

NEWSFILM INC.—See News Services

NEWSWEEK BROADCASTING SERVICE
(Div. of Newsweek Inc.)
444 Madison Ave.
New York, NY 10022
Phone: 212-350-2176
Bernard Shusman, editor, exec. producer
Cartoon-A-Torials; "Today's Woman"; Newsweek feature service & "What's Cookin' with Burt Wolf"; news.

NEW VISION
840 E. Windsor
Phoenix, AZ 85006
Phone: 602-265-6720
Ron Olson

NEW VISIONS INC.
28075 E. Hwy. 82
Box 599
Aspen, CO 81612
Phone: 303-925-2640
Rodney H. Jacobs, chmn.
Jack Brendlinger, pres.
Stacy C. Henry, TV syndication dir., top markets
Valery Littfin, TV syndication dir., lower markets
Kathy Terrill, cable & LPTV distribution dir.
Carol Calkins, motion picture & special interest dist. dir.
Producer & distributor of promotional & educational films (barter or loan), TV syndication, cable distribution; motion picture shorts, specials & series; stock footage.

NEW YORK INTERNATIONAL BIBLE SOCIETY
45 E. 46th St.
New York, NY 10017
Phone: 212-752-1822
Y. R. Kindberg, pres.

NEW ZOO REVUE
9401 Wilshire Blvd.
Suite 620
Beverly Hills, CA 90212
Phone: 213-278-5325
Barbara Atlas, pres. & chief operating officer
Syndicated children's show.

NFL FILMS INC.
330 Fellowship Rd.
Mount Laurel, NJ 08054
Phones: 609-778-1600; 800-257-5853
Ed Sabol, pres.
Steve Sabol, exec. v.p.
Harlan Sugarman, exec. dir., sales & mktg.
Sheila Bumgarner, dir., sales
Producer of industrial & educational films; motion picture shorts; TV film/tape series; film programs on order & stock footage; laboratory facilities & services; music library; recording facilities; studio facilities for rent; National Football League series, vignettes, footage, films & home video.

NICHOLSON-MUIR PRODUCTIONS INC.
241 Monterey Ave.
Pelham, NY 10803
Phones: 914-738-1115; 212-824-1614
E. Roger Muir, pres.
B. J. Horn, v.p.
Creates & produces TV programs.

FRED A. NILES COMMUNICATIONS CENTERS INC.
240 W. 60th St.
New York, NY 10023
Phone: 212-586-2333

Program Sources

Producer of industrial & educational films, open-end film commercials (made for TV), religious films, motion picture shorts, TV film/tape series & spot commercials, slides & slide film commercials.

NOBLE PRODUCTIONS INC.

1615 S. Crest Dr.
Los Angeles, CA 90035
Phone: 213-552-2934
Telex: 3715907 NOBLEFILM
Ika Panajotovic
Producer & worldwide distributor of feature & TV films.

NORTHWESTERN INC.

1224 S.W. Broadway
Portland, OR 97205
Phone: 503-226-0170
R. M. Lindahl, pres.
Music library; recording facilities; recording equipment rental & sales; magnetic tape sales; videotape duplicating.

NORTHWEST MOBILE TELEVISION

7867 S. 180th St.
Kent, WA 98032
Phones: 206-251-0560; 800-251-0560
Tim Abhold, gen. mgr.
M. Thomas Kroon, mgr., sales
Mobile television equipment & services.

NOVA COMMUNICATIONS

1717 37th St. NW
Washington, DC 20007
Phone: 202-298-9107
Melanie S. Donahue, pres.
Producer of programming for broadcast TV, cable TV & satellite distribution.

NYT PRODUCTIONS

(Div. of The New York Times Syndication Sales Corp.)
130 5th Ave.
New York, NY 10011
Phone: 212-645-3000
Sam Summerlin, pres.
Ted Harbert, exec. producer
Creates, produces, packages, syndicates & distributes documentaries.

OGLETREE PRODUCTIONS/UNIVERSAL VIDEO

2514 82nd
Suite F
Lubbock, TX 79424
Phone: 806-745-8380
Mike Ogletree, pres.
Producer of commercial & industrial videos; shooting, editing & tape duplication services.

OLAS CORP.

7321 Lennox Ave.
Suite J-12
Van Nuys, CA 91405
Phone: 213-786-9354
Robert S. Buchanan, pres.
Richard J. Moriarty, secy.
Industrial & educational films; TV film/tape series.

OLYMPUS TELEVISION INC.

14724 Ventura Blvd.
Sherman Oaks, CA 91403
Phone: 818-788-7877
George Mitchell, pres.
Esther L. Cole, v.p.
Distribution of TV programming.

OMNICOM PRODUCTIONS INC.

3310 Meridian Rd.
Okemos, MI 48864
Phone: 517-349-6303
Paul A. Matchette, pres.
Producer of TV film/tape series & spot commercials, film programs on order, industrial & educational films, newsreels, open-end film commercials (made for TV), religious films,

slides & slide film commercials; music library; recording facilities; studio facilities for rent; other services.

ONE PASS INC.

One China Basin Bldg.
San Francisco, CA 94107
Phone: 415-777-5777
Scott Ross, pres.
Amy Herndon, dir., advertising & public relations
Teleproduction center; recording facilities; studio facilities for rent; production & post-production service in film, videotape & video-disc; production of programming, commercials & corporate communications.

ONE PASS MEDIA

One China Basin Bldg.
San Francisco, CA 94107
Phone: 415-777-5777
Telex: 5101007487/SCANLINE
FAX: 415 777 9219
Ken Stutz, dir.
Diana Wendling, sales & mktg.
Producer, distributor, packager & developer of programming.

ONE PASS MOBILE SERVICES

729 N. Highland Ave.
Hollywood, CA 90038
Phone: 213-937-4095
Scott Ross, pres.
Errol Foremaster, mobile services mgr.
Ruth Sivovill, dir., operations
Video production truck.

ON THE AIR

160 E. 56th St.
New York, NY 10022
Phone: 212-935-2963

OPUS III

1030 N. State St.
Chicago, IL 60610
Phone: 312-664-7334
Mary Stewart, Alan Barcus, Roy Vombrack & Nancy Jones

ORBIS COMMUNICATIONS INC.

432 Park Ave. S.
New York, NY 10016
Phone: 212-685-6699
Telex: 421-1677
TWX: 310-421-1677
Robert L. Turner, pres.
John C. Ranck, exec. v.p., station sales
Brian Byrne, exec. v.p., advertising sales
Ethan Podell, exec. v.p., business affairs
Barbara Fultz, v.p., advertising sales
Bob Chenoff, account exec., advertising sales
Fran Reiter, regional mgr., station sales
David Spiegelman, eastern regional sales mgr.
Martin Rouse, station sales
Kathleen Cunningham, station sales
Jennifer Obergfoll, station sales
Adam Copeland, station sales
Frank Buquicchio, controller
Ronni M. Faust, dir., advertising, promotion & public relations
Edward Neuert, creative services coordinator

Branch Offices:

LOS ANGELES, CA 90067: 10100 Santa Monica Blvd., Suite 2500. Neil Russell, sr. v.p., programming acquisitions & development. Phone: 213-201-0124. Jack Donahue, western regional sales mgr. Phone: 213-201-0108.

CHICAGO, IL 60611: 625 N. Michigan Ave. Phone: 312-943-0945. Rae Schatz, account exec., advertising sales; David Goodman, midwestern regional sales mgr.

Distributor of all types of programming for all time periods.

ORION TELEVISION

1875 Century Park East
Los Angeles, CA 90067
Phone: 213-557-8700

OVERSEAS PROGRAMMING COS. LTD.

Box 99129
San Francisco, CA 94109
Phone: 415-421-6353
Cable: IRVWEST
Telex: 356414
Irving Feld, pres.
Distributor of feature films, westerns & cartoons; stock footage.

BUCK OWENS ENTERPRISES

1225 N. Chester Ave.
Bakersfield, CA 93308
Phone: 805-393-1011
Distributor of TV film/tape series.

JIM OWENS ENTERTAINMENT

1525 McGavock St.
Nashville, TN 37203
Phone: 615-256-7700
Jim Owens, pres.
Wanda Jones, sales
Producer & distributor of TV series & specials.

OZMA BROADCAST SALES

408 S. Sixth St.
Philadelphia, PA 19147
Phone: 215-922-6179
Richard (Dick) W. Ostrander
Liz Ostrander, v.p.
East coast distributor of films; sales representative.

PAISANO PRODUCTIONS

9911 W. Pico Blvd.
Penthouse I
Los Angeles, CA 90035-2733
Phone: 213-277-9482
Producer of TV film/tape series.

PANTOMIME PICTURES INC.

12144 Riverside Dr.
North Hollywood, CA 91607
Phone: 818-980-5555
Fred Crippen, pres. & creative dir.
Julia Crippen, v.p.
Jack Hadley, producer-rep.
Producer of animation for commercial, educational & industrial use.

PARADE PICTURES

6353 Homewood Ave.
Hollywood, CA 90028
Phone: 213-464-4708
Riley Jackson, pres.
Distributor of motion picture features.

PARAMOUNT TELEVISION & VIDEO DISTRIBUTION

Corporate Offices: One Gulf & Western Plaza
New York, NY 10023
Phone: 212-333-4600
5555 Melrose Ave.
Los Angeles, CA 90038
Phone: 213-468-5000

TV Group (Los Angeles):

Mel Harris, pres.
Ronald Nelson, exec. v.p.
Michael E. Tannner, v.p., advertising & promotion
Mark Liebowitz, controller

Television Domestic Distribution (Los Angeles):

Randy Reiss, pres.
Robert Jacquemin, exec. v.p., sales & mktg.
John E. Goldhammer, sr. v.p., programming
Leonard Kalchem, sr. v.p., business affairs/legal
Greg Meidel, sr. v.p.-gen. sales mgr.
Stephen Fields, v.p., finance
Frank Kelly, v.p., programming

James E. Martz, v.p.
Jack Smith, v.p., research
Kathleen Boyle, assoc. counsel
Vance Scott Van Petten, dir., business affairs/legal
Harold Brook, assoc. dir., business affairs/legal
Barbara Buca, dir., program development
Gerald Farrell, dir., TV research
Howard Green, exec. dir., contract administration
Phil Murphy, exec. dir., operations
Paul Sperrazza, dir., operations
Gail M. Resnick & Susan Stager, attorneys
Helen Ricketts, exec. dir., sales administration
Robert Sheehan, dir., financial planning
Ray Solley, dir., programming

Video (Los Angeles):

Robert Klingensmith, sr. v.p., video distribution
Dan Black, v.p., business & legal affairs

Home Video (Los Angeles):

Tim Clott, v.p.-gen. mgr.

Network Production (Los Angeles):

Mark Ovitz, sr. v.p., creative affairs

Motion Picture Group:

Joseph Moscarel, v.p., film & videotape security
Leslie Pound, v.p., international mktg.
Brenda Mutchnick, v.p., advertising/creative services
Tamara Rawitt, v.p., national publicity
Charles Arney, v.p., business affairs, east coast
Stephen Taylor, v.p.-controller
Paul Crystal, v.p., administration

Television Domestic Distribution (New York):

Steven Goldman, sr. v.p., sales & client relations
Robert Gutkowski, v.p., advertiser program sales
Rick Weidner, v.p., station relations & promotional services
Steven Kowaliw, v.p., planning & analysis
Joel Berman, v.p.-mgr., eastern div.
Marc Hirsch, dir., advertiser program sales
Gretchen Rennell, dir., east coast casting

International Television Distribution (New York):

Bruce Gordon, pres.
Joseph Lucas, v.p., operations

International Sales Offices:

LOS ANGELES, CA 90038: Paramount Television, 5555 Melrose Ave. Ramon Perez, v.p., Latin American sales; Matt Poulos, dir., Latin American sales

AUSTRALIA: Paramount Pictures Pty. Ltd., Suite 3209, Australia Square, Box 4272 GPO, Sydney 2000 NSW. George Moratoff, v.p.-managing dir.

CANADA: Paramount Pictures Corp. Ltd., 146 Bloor St. W., Toronto, Ont. M5S 1M4. Malcolm Orme, v.p.-managing dir.; Kevin Keeley, dir., syndication sales.

ENGLAND: Paramount TV Ltd., 23, Berkeley House, Hay Hill, London W1X 8JB. Peter Cary, v.p.-managing dir.; Patrick Stambaugh, mgr., European sales; Jean Pullen, sales asst., Middle East & African sales

PARAMOUNT TELEVISION NETWORK PRODUCTION

5555 Melrose Ave.
Los Angeles, CA 90038
Phone: 213-468-5000
Ron Nelson, pres.
John S. Pike, exec. v.p., network TV
Jeff Hayes, sr. v.p., creative affairs
Cecelia Andrews, sr. v.p., business affairs

Howard Barton, v.p., legal affairs
 Gerald Goldman, v.p., finance
 Vicki Rosenberg, v.p., casting & talent
 Michael Schoenbrun, v.p., production
 Shirley Stahne, v.p., business affairs
 Richard Berman, v.p., longform & special projects
 Anita Addison, dir., drama
 John Symes, v.p., current programming
 Constance Kaplan, exec. dir., comedy development
 Helen Mossler, dir., casting
 John Wentworth, dir., advertising/publicity/promotion
 John Ferraro, supervisor, drama programming

TOM PARKER THEATRICAL PRODUCTIONS INC.
 18653 Ventura Blvd.
 Tarzana, CA 91356
 Phone: 818-342-9115
 Telex: 858964
 Tom Parker, pres.
 Buying service for foreign distributors of home video, TV & theatrical programming.

PARROT COMMUNICATIONS INC.
 Deans Corner
 Brewster, NY 10509
 Phone: 914-279-9494
 Robert W. Mertz, pres.
 Rae Ann Assorgi, exec. v.p.
 Maryann Tucker, editor

Branch Office:
MANHATTAN BEACH, CA 90266: 904 Manhattan Ave. Phone: 213-374-2499. Dennis Sylvestre, dir., sales.

PATHE PICTURES INC.
 161 W. 54th Street
 Suite 601
 New York, NY 10019
 Phone: 212-247-4767
 Joseph P. Smith, pres.
 Samuel A. Costello, v.p.-secy.
 James J. Harrington, v.p.-gen. counsel
 Joseph A. Volatile, dir., operations
 Producer of film programs on order; producer & distributor of TV film/tape series; distributor of motion picture features, newsreels & motion picture shorts; music library.

PATTERSON STUDIOS INC.
 600 Overlook Dr.
 Box 748
 Winter Haven, FL 33880
 Phone: 813-324-3696
 John D. Patterson, pres.
 J. Hal Conner, v.p.
 Gregory D. Patterson, secy.-sales
 Producer of TV dramas & religious programming.

PAULIST PRODUCTIONS
 17575 Pacific Coast Hwy.
 Pacific Palisades, CA 90272
 Phone: 213-454-0688
 Ellwood Kieser, C.S.P., exec. producer
 John J. Furia Jr., v.p.
 Paul A. Weber, gen. mgr.
 Producer & distributor of religious films.

PAY TV SERVICES
 3718 Woodsong Court
 Dunwoody, GA 30338
 Phone: 404-394-3467
 Jerry Burge
 Distributor of motion picture features; supply of software for pay TV operations; consulting on pay TV markets.

PBS VIDEO
 (Div. of Public Broadcasting Service)
 1320 Braddock Place
 Alexandria, VA 22314
 Phone: 703-739-5380
 Joyce A. Braga, mgr.

Jon Cecil, dir.
 Distributor of industrial & educational films.

PEARSON INTERNATIONAL INC.
 2980 Beverly Glen Circle
 Suite 301
 Los Angeles, CA 90077
 Phone: 213-474-3833
 Telex: 4720342
 Cable: GOODSHOW
 Arnie Frank, pres.
 Joan Frank, mktg. mgr.
 Programming distribution.

PECKHAM PRODUCTIONS INC.
 65 S. Broadway
 Tarrytown, NY 10591
 Phones: 212-758-0490; 914-631-5050
 Peter H. Peckham, pres.
 Waldine E. Peckham, secy.
 Sarah Anne Peckham, treas.
 Hoyt H. Griffith, dir., editorial services
 Russell C. Peckham, production mgr.
 Producer of industrial, educational & documentary films & videotapes.

PENNEBAKER ASSOCIATES INC.
 21 W. 86th St.
 New York, NY 10024
 Phone: 212-496-9195
 D. A. Pennebaker, pres.
 Frazer Pennebaker, v.p.
 Producer & distributor of film, features/shorts, stock footage & music.

ALVIN H. PERLMUTTER INC.
 45 W. 45th St.
 New York, NY 10036
 Phone: 212-221-6310
 Alvin H. Perlmutter, pres.-exec. producer
 Douglas P. Sinsel, coordinating producer
 John Peaslee, sr. producer
 Judd Pilot, producer
 Kevin Dawkins, producer
 Tony Padron, production controller
 Nancy Pelz-Paget, dir., special projects
 Frederick Doner, dir., development
 Producer of programming for cable, commercial & public TV; home video production; made-for-TV movies & series; corporate films & medical series.

PETERS PRODUCTIONS
 9590 Chesapeake Dr.
 San Diego, CA 92123
 Phone: 619-565-8511
 Edward J. Peters, pres.
 David Moore, dir., programming
 Jerry Lee, regional sales mgr.
 James Norr, dir., operations
 Design & development of complete marketing programs including music, graphics, custom mktg. plan, animation, logo design, etc.

PHILPOT EVANGELISTIC ASSOCIATION
 Box 3000
 Lexington, KY 40533
 Phone: 606-223-0069
 Ford Philpot, pres.
 Danny Philpot, exec. v.p.
 Producer & distributor of religious films & TV film/tape series.

PHOENIX FILMS
 468 Park Ave. S.
 New York, NY 10016
 Phone: 212-684-5910
 Heinz Gelles, pres.
 James Otis, dir., TV sales
 Distributor of animation, industrial & educational films & motion picture shorts; importer of films; TV rights.

PHOENIX STUDIOS INC.
 537 W. 59th St.
 New York, NY 10019
 Phone: 212-581-7721; 212-581-7670
 Martin L. Low, pres.
 Studio facilities for rent.

PICTURE MUSIC INTERNATIONAL
 1800 N. Vine St.
 Suite 110
 Hollywood, CA 90028
 Phone: 213-461-0380
 Telex: 67-4051
 TWX: 910-321-3723
 Merritt B. Kiebler, dir., music video development
 Peter Blachley, dir., mktg.
 Cynthia Biedermann, dir., administration
 Music video production & mktg.; licensing; post-production facilities; videotape duplication.

PIED PIPER FILMS LTD.
 Shelburne, Ont. L0N 1S0
 Canada
 Phones: 519-925-6558; 416-781-5812
 Allan Wargon, exec. producer
 Producer & distributor of TV film/tape series.

PILOT PRODUCTIONS INC.
 2821 Central St.
 Evanston, IL 60201
 Phone: 312-328-3700
 C. Robert Isely, founder
 Chris Isely, pres.
 Jim Cuca, v.p., sales
 Robert Luce, v.p., production
 Chris Isely, treas.
 Producer of industrial & educational films & film programs on order.

PLAYHOUSE PICTURES
 1401 N. LaBrea Ave.
 Hollywood, CA 90028
 Phone: 213-851-2112
 Adrian Woolery, pres.
 Gerry Edwards, dir.
 Ted Woolery, producer
 John Thompson
 Producer of film/tape spot commercials, film programs on order, industrial & educational films, religious films & theatrical shorts; animation; other services.

POINT OF VIEW PRODUCTIONS
 2477 Folsom St.
 San Francisco, CA 94110
 Phone: 415-821-0435
 Karil Daniels, pres.
 Producer of educational, information & corporate films & tapes (lease, loan or sale), TV film/tape documentaries (single programs or series), film/tape commercials, public service announcements, theatrical short films; audio/visual shows & corporate communications.

POLYGRAM TV
 3940 Overland Ave.
 Culver City, CA 90230
 Phone: 213-202-4400

PREMIERE ARTISTS & PRODUCTIONS AGENCY
 6399 Wilshire Blvd.
 Los Angeles, CA 90048
 Phone: 213-651-3545

PRESBYTERIAN CHURCH (USA)
 (Communications Unit — Electronic Program Resources)
 475 Riverside Dr.
 Room 1935
 New York, NY 10115
 Phone: 212-870-3395
 Betty Elam, managing dir.
 Produces monthly video program; distributes radio program; contributes to news services; film library.

RICHARD PRICE TELEVISION
 444 Madison Ave.
 New York, NY 10022
 Phone: 212-980-6960

PRIMEDIA PRODUCTIONS LTD.
 219 Front St. E.
 Toronto, Ont. M5A 1E8
 Canada
 Phone: 416-361-0306
 Telex: 06-22745
 W. Paterson Ferns, pres.
 Producer of motion picture features & TV film/tape series; development, financing, production, coproduction & distribution of TV & theatrical films for Canadian & international markets.

PRIME TIME SCHOOL TELEVISION
 2427 N. Orchard St.
 Chicago, IL 60614
 Phone: 312-935-2800

PRIME TV FILMS INC.
 509 Madison Ave.
 New York, NY 10022
 Phone: 212-421-2170
 E. J. Campbell, pres.
 Constance Campbell, v.p.
 Representatives: Eric Conrad, Bangkok, Thailand; Roger Hooker, Beirut, Lebanon

PRIMROSE FILM PRODUCTIONS LTD.
 61 Regents Park Rd.
 London NW1 8XD
 England
 Phone: 722-7475
 Animation; producer of industrial & educational films, theatrical shorts; producer & distributor of TV film/tape series; distributor of religious films, motion picture shorts, foreign language films & film programs on order.

PRODUCER SERVICES GROUP INC.
 100 Winchester St.
 Brookline, MA 02146
 Phone: 617-277-7162
 Telex: 951913
 Louise Rosen, pres.
 Liz Burton, exec. asst.
 Distributor of animation, motion picture features & TV film/tape series; artists representative; exporter of films; film buyer; film handlers; importer of films & TV film series; sales representative; TV rights.

PRODUCERS STUDIO INC.
 (dba Raleigh Studio)
 650 N. Bronson Ave.
 Hollywood, CA 90004
 Phone: 213-466-3111
 Producer of motion picture features & shorts, open-end film commercials (made for TV), foreign language films & TV film/tape series; properties for lease; studio facilities for rent; builds post production facilities.

THE PRODUCTION HOUSE
 1343 Main St.
 Suite 424
 Sarasota, FL 33577
 Phone: 813-365-0507
 Andrew Balash, producer, cameraman
 Producer of film/tape spot commercials, film programs on order, slides & slide film commercials; other services.

PROGRAM SYNDICATION SERVICES INC.
 405 Lexington Ave.
 New York, NY 10174
 Phone: 212-532-1560
 Peggy Green, pres.
 Suzanne Crowe, v.p., sales
 Karen Davidson, v.p., media sales
 Marie W. Tuccille, dir., operations & promotion
 Distributor of syndicated programming.

PROMARK
 11645 Montana Ave.
 Suite 319
 Los Angeles, CA 90049
 Phone: 213-471-7991
 David Levine, pres.

Program Sources

Andrea Fenton, station sales
J. K. Parker, dir., national spot sales
TV syndication; national spot sales.

PRO SPORTS ENTERTAINMENT

Box 100
Bronxville, NY 10708
Phone: 914-337-3305
Michael Vaughan, pres.
Richard D. Sagehorn, operations mgr.
TV syndication.

PTL—THE INSPIRATIONAL NETWORK

Charlotte, NC 28279
Phone: 704-542-6000
Jim Bakker, pres.
Richard Dortch, sr. exec. v.p.
Walter H. Richardson, v.p., mktg.
Producer of PTL—The Inspirational Network,
24-hr. programming offering multi-
denominational variety in stereo to cable sys-
tems & TV stations; family programming.

PUNCH FILMS INC.

Box 1221
New York, NY 10113
Phone: 212-234-6776
Louis Bunin, pres.
Florence Bunin, treas.
Michelle Cousin, secy.
Animation; producer of industrial & educa-
tional films, TV film/tape series, film/tape
spot commercials, film programs on order &
theatrical shorts.

PUOPOLD PRODUCTIONS

381 Park Ave. S.
New York, NY 10016
Phone: 212-725-4830
Lou Puopolo, dir.
Scott Siegal, producer
Producer of film/tape spot commercials; film
handlers.

PYRAMID FILMS CORP.

2801 Colorado Ave.
Santa Monica, CA 90404
Phone: 213-828-7577
TWX: PYRMIDFILM
David Adams, pres.
Lynn Adams, v.p.
Jean Philips, mktg. dir.
Denise Adams, gen. mgr.
Distributes all subject short films & video-
tapes; supplies stock footage.

PYRAMID VIDEO INC.

480 National Press Bldg.
Washington, DC 20045
Phone: 202-783-5030
Telex: 710-822-0184
Indu Singh, pres.
Jackson H. Polk, exec. v.p.
Doug White, v.p., operations
D. Randal Allen, v.p., mktg. & production
Leonora Lorenzo, sales mgr.
Pre- & post-production & satellite transmis-
sion services.

QED ENTERPRISES

(Div. of Metropolitan Pittsburgh Public Bcstg.
Inc.)
4802 Fifth Ave.
Pittsburgh, PA 15213
Phone: 412-622-1300
Telex: 710-664-2097
Telecopier: 412-622-1488
Lloyd Kaiser, pres.
Thomas Skinner, exec. v.p.
Jay Rayvid, sr. v.p.
Thomas Fanella, v.p., mktg.
John Cosgrove, dir., operations
Gregory Laskaris, dir., QED Enterprises
Producer & supplier of programming for TV
& radio.

QUARTET FILMS INC.

12345 Ventura Blvd.
Suite M

Studio City, CA 91604
Phone: 818-509-0100
Michael R. Lah, pres.
Producer of animated & live commercials.

QUARTET INTERNATIONAL INC.

20 Butternut Dr.
Pearl River, NY 10965
Phone: 914-735-8700
Harvey Chertok, pres.
Barbara A. Chertok, v.p.
Producer & distributor of films & TV film/tape
series; exporter of films; film buyer; import-
er of films & TV film series; TV rights.

RADIO & TELEVISION PACKAGERS INC.

9 E. 40th St.
New York, NY 10016
Phone: 212-532-1711
Telex: 429560 CAYTON
William D'Arcy Cayton, exec.
Producer & distributor of animated features,
series & programs.

RADIO'S RELIABLE RESOURCES

630 Park Lane
2nd Floor
Philadelphia, PA 19144-3713
Phone: 215-849-3997
Franklin O. Pease, pres.
J. K. Sperling, sales mgr.
A. E. Pease, office mgr.
A. P. Taylor, foreign consultant
TV rights; other services.

CARL RAGSDALE ASSOCIATES LTD.

4725 Stillbrooke
Houston, TX 77035
Phone: 713-729-6530
Carl V. Ragsdale, pres.
Producer of industrial & educational films; re-
ligious films; motion picture shorts; film pro-
grams on order & theatrical shorts; editing
& writing services.

RANKIN/BASS PRODUCTIONS INC.

One E. 53rd St.
New York, NY 10022
Phone: 212-759-7721
Arthur Rankin Jr., pres.
Jules Bass, exec. v.p.
Producer of film programs on order; ani-
mation.

RAYMOND INTERNATIONAL

353 St. Clair Ave. E.
Toronto, Ont. M4T 1P3
Canada
Phone: 416-485-3406
Telex: 06-22339
Bruce Raymond, pres.
Donovan Raymond, sales/production coordi-
nator
Producer & distributor of motion picture fea-
tures & TV film/tape series; distributor of ani-
mation, industrial & educational films, motion
picture shorts, foreign language films &
theatrical shorts; exporter of films; importer
of films & TV film series; TV rights.

REELTIME DISTRIBUTING CORP.

235 W. 46th St.
New York, NY 10036
Phone: 212-582-5380
Roberta Findlay, pres.
Jim Circle, bookings
Producer & distributor of adult & R-rated pro-
grams for pay TV.

REEVES COMMUNICATIONS CORP.

708 3rd Ave.
New York, NY 10017
Phone: 212-573-8600
Telex: 6801335
Marvin H. Green Jr., chmn.-pres.-chief exec.
officer
William A. Wetzel, exec. v.p.-chief operating
officer
Robert E. Trivers, v.p.-secy.-treas.

Allen Mandel, chief financial officer
Robert C. Winkler, v.p.
Merrill Grant, chmn., Reeves Entertainment
Group

TV production & programming; parent com-
pany of Reeves Teletape Corp. & Alan Lands-
burg Productions.

REEVES TELETAPE CORP.—See Reeves Com-
munications Corp.

REMBRANDT FILMS

59 E. 54th St.
New York, NY 10022
Phone: 212-758-1024
Producer of animation, motion picture fea-
tures & theatrical shorts.

REPUBLIC PICTURES CORP.

Box 66930
12636 Beatrice St.
Los Angeles, CA 90066-0930
Phone: 213-306-4040
TWX: 910-343-7417
Aubrey (Bud) Groskopf, pres.
Joe Levinsohn, v.p., international sales
Dick Jolliffe, v.p., national sales mgr.
Barry Bernard, mgr., special mktg.
Alex Tovar, controller
Mickey Georgianna, dir., film services
Joe Termott, dir., sales promotion/advertising

Branch Offices:

NEW YORK: 242 E. 19th St., Suite 5-C, New
York, NY 10003. Phone: 212-598-9833. Ter-
rez Kiely, northeastern sales mgr.

ATLANTA: 2123-K Lake Park Dr., Smyrna, GA
30080. Phone: 404-438-1507. Lisa Ann
Woodcock, southeast sales mgr.

DALLAS: 517 Ranch Trail Rd., No. 127, Ir-
ving, TX 75063. Phone: 214-869-3457. Diana
Foster, southwest sales mgr.

CHICAGO: 3N210 Joan Dr., St. Charles, IL
60174. Phone: 312-377-7897. Hugh West, mid-
west sales mgr.

CANADA: Kaleidoscope Entertainment Inc.,
101 Duncan Mill Rd., Suite 102, Don Mills,
Ont. M3B 1Z3. Phone: 416-443-9200. Telex:
06-986562. Randy Zalken, pres.

ENGLAND: TV Programmes International
Ltd., 21 Cherry Garden Lane, Folkestone,
Kent. Phone: 303-76897. Telex: 966560 SHAW
TV. Bernard Shaw, sales rep.

GREECE: 46 King Constantine Ave., 516
Athens. Phone: 7224-243/7234-896. Telex:
221880 APOL GR. Panos Spyropoulos, sales
rep.

TURKEY: Umut Sanat Urunleri, Istiklal Caddesi
Lale Han No. 87/6, Beyoglu, Istanbul.
Phone: 149-77-35/143-44-39. Telex: 23359
BOTX TR. Seher Karabol, sales rep.

Distributor of feature films, TV series, car-
toons & short subjects; stock footage.

REUTERS LTD.—See News Services

RHODES PRODUCTIONS

124 11th St.
Manhattan Beach, CA 90266
Phone: 213-379-3686
Jack E. Rhodes, pres.
Ralph V. Cunningham, exec. v.p.
Willis R. Tomlinson, sr. v.p.
Jack E. Rhodes Jr., v.p.
Rhian R. Rhodes, mgr. of special projects
Georgia Woo, sales service dir.
Television syndication.

RICHSER PRODUCTIONS LTD.

Box 34828
Bethesda, MD 20817

Phone: 301-469-6481
Sheryl Levy, pres.
Richard C. Levy, v.p.
Distributor of motion picture features & fore-
ign language films; producer of TV
documentaries, film programs on order &
theatrical shorts; importer of films; satellite
TV consultants; international program mar-
keting.

RIVIERA PRODUCTIONS

31628 Saddletree Dr.
Westlake Village, CA 91361
Phone: 818-889-5778
Will Zens, pres.
Jan Elblein, v.p.
Bill Schaefer, sales
Frank Johnson, mktg.
Film production/theatrical; music library.

RKO PICTURES

1440 Broadway
New York, NY 10018
Phone: 212-642-4000
C. Robert Manby, chmn.
Mark Seiler, pres.
Joseph E. Ondrick, v.p., advertising & pro-
motion

Branch Offices:

LOS ANGELES, CA 90067: RKO Film Group,
1900 Ave. of the Stars, Suite 1562. Phone:
213-277-3133

AUSTRALIA: RKO Pictures, Suite 4, Level 48,
Australia Square, George St., Sydney, NSW
2000. Phone: 01-61-2-27-1152

ENGLAND: RKO Pictures (UK) Ltd., 33 Dover
St., London W1X 3RA. Phone: 01-629-4799

Producer & distributor of motion picture fea-
tures & TV film/tape series.

DAN ROBINSON BROADCASTING

790 Madison Ave., No. 402
New York, NY 10021
Phone: 212-772-6074
Dan Robinson, pres.
Marilyn Hartman, NY mgr.
Distributes "Your Health, Your Life" one-hour
medical specials; "In Search Of..." half-hour
series; "Joy House" & "The Day & The
Hour" feature films.

ROCK SOLID PRODUCTIONS

801 S. Main St.
Burbank, CA 91506
Phone: 818-841-8220
David Griffin, chmn.
Geoffrey Leighton, pres.
Kurt Kamph, sales
Jeannie Adams, dir., mktg.
John Rauh, dir., post-production
Cindy Giannini, production mgr.
Mark Bement, animation & editing
Film & videotape production & post-
production services; digital audio recording;
multi-track interlock audio.

RICHARD H. ROFFMAN ASSOCIATES

697 West End Ave.
New York, NY 10025
Phone: 212-749-3647; 212-749-3648
Richard H. Roffman, pres.
Don Lester, v.p.
John Bowman, v.p., sales
Mal Cohn, v.p., mktg.
Richard Sills, coordinator
Dr. Lawrence J. Biris, dir.
Producer of video & film programming; public
relations & publicity; talent representation; at-
torneys.

GLENN ROLAND FILMS

10711 Wellworth Ave.
Los Angeles, CA 90024
Phone: 213-475-0937

Claudette Roland, exec. producer
Glenn Roland Jr., director, cameraman, exec. producer
 Producer of film/tape spot commercials, film programs on order & theatrical shorts; producer & distributor of TV film/tape series, industrial & educational films, feature films & open-end film commercials (made for TV); distributor of motion picture features & shorts; kinescope; recording facilities; stock footage; studio facilities for rent; TV rights; animation; other services.

ROMPER ROOM ENTERPRISES INC.
 9630 Deercro Rd.
 Timonium, MD 21093
 Phone: 301-561-5500
John Claster, pres.
Sally Bell, exec. v.p.
Janice Carter, v.p., sales
Terri B. Akman, dir., programming
John R. Russel, account exec.
 Producer & distributor of animation; TV film/tape series; animated specials & mini-series, game shows & children's shows. (See also Claster Television Productions.)

WARREN ROSENBERG VIDEO SERVICES
 308 E. 79th St.
 New York, NY 10021
 Phone: 212-744-1111
Warren Rosenberg, pres.
 Video service organization.

JACK ROURKE PRODUCTIONS
 Box 1705
 Burbank, CA 91507
 Phone: 818-843-4839
Jack Rourke, pres.
 Producer of industrial & educational films; TV film/tape series & spot commercials; live & filmed shows.

ROWE INTERNATIONAL INC.
 (Customusic Div.)
 75 Troy Hills Rd.
 Whippany, NJ 07981
 Phone: 201-887-0400, ext. 310
Gil King, pres.
Jerry Gordon, v.p.
Edward Wiler, v.p., sales & mktg.
 Music library, background music systems with background & foreground libraries.

RED RYDER ENTERPRISES INC.
 1111 N. Westshore Blvd.
 Suite 604
 Tampa, FL 33607
 Phone: 813-837-8773
Shirley Slesinger Lasswell, pres.
Patricia A. Slesinger, v.p.
 Literary properties for lease/license.

SACRED HEART PROGRAM INC.
 3900 Westminster Place
 St. Louis, MO 63108
 Phone: 314-533-0320
Rev. George E. Von Kaenel, S.J., exec. dir.
Maxine Brennan, asst. to exec. dir.
 Weekly 15-min. & occasional 30-min. programs for TV, offered free to stations.

SAGE ENTERTAINMENT ENTERPRISES CORP.
 Box 6581
 New York, NY 10128
 Phone: 212-860-8795
Richard W. Sage, pres.
Pamela Mobilier, v.p.
Brigid Sheehan, v.p., sales
 Marketing, promotion & production planning for motion picture & theatre industries.

RICHARD E. SALAY PRODUCTIONS
 American Center
 Suite 370
 27777 Franklin Rd.
 Southfield, MI 48034
 Phone: 313-356-5210

Richard E. Salay, producer-dir.
 Producer of motion picture shorts; TV film/tape series & spot commercials; film programs on order & theatrical shorts; complete film & video productions.

SANDBANK FILMS CO. INC.
 140 Old Saw Mill River Rd.
 Hawthorne, NY 10532
 Phone: 914-747-2500
Henry Sandbank, dir.
D. Jonathan Kamen, exec. producer
 Film production.

SATORI ENTERTAINMENT CORP.
 330 W. 42nd St.
 Penthouse Suite
 New York, NY 10036
 Phone: 212-563-2323
 Telex: 426917
Ernest G. Sauer, pres.
Gary P. Conner, sr. v.p.
Jeffrey W. Sass, v.p., acquisitions
Nicole Satescu, publicity/promotion/advertising
 Producer of original & feature film programming for pay-TV & local origination; children's series, television syndication, general audience dramatic series. Video production services.

SCHAEFER/KARPF/ECKSTEIN PRODUCTIONS
 3500 West Olive Ave.
 Suite 730
 Burbank, CA 91505
 Phone: 818-953-7770
Merrill H. Karpf, exec. producer
George Eckstein, exec. producer
George Schaefer, producer-dir.
 Producer of motion picture features & TV film/tape series.

SCHIFF-JONES LTD.
 502 Park Ave.
 Suite 9JK
 New York, NY 10022
 Phone: 212-319-6560
 Telex: VISAG 420565
Charlotte Schiff-Jones, pres.
Michelle Kimmelman, v.p.
 Producer & distributor of TV film/tape series; film programs on order.

SCHNUR APPEL TELEVISION CORP.
 87 Woodland Rd.
 Short Hills, NJ 07078
 Phone: 201-379-5300
Alan Enterprises Inc.
 26170 Pacific Coast Hwy.
 Malibu, CA 90265
 Phone: 213-456-3676

ROBERT SCHULLER MINISTRIES
 4201 W. Chapman Ave.
 Orange, CA 92668
 Phone: 714-971-4101
Michael C. Nason, exec. producer
 Producer of religious films.

RAYMOND SCOTT ENTERPRISES INC.
 14549 Valerio St.
 Van Nuys, CA 91405
 Phone: 213-786-0989

SCOTT COMMUNICATIONS INC.
 320 S. Boston
 Suite 902
 Tulsa, OK 74103
 Phone: 918-582-1836
John Scott, pres.
 Producer of programming.

SCOTT-TEXTOR PRODUCTIONS INC.
 449 W. 50th St.
 New York, NY 10019
 Phone: 212-333-3621
Keith Textor, pres.
Alan Scott, treas.

Victor Sack, gen. mgr.
 Music for TV.

SEAR SOUND
 235 W. 46th Street
 New York, NY 10036
 Phone: 212-582-5380
Walter Sear, pres.
 Original & library film music. Recording & film mix studio.

HAL SEEGER STUDIOS INC.
 45 W. 45th St.
 New York, NY 10036
 Phone: 212-575-8900
 Producer of animation, open-end film commercials (made for TV), film/tape spot commercials, slides & slide film commercials; film handlers.

SEMIT PRODUCTIONS
 490 1st Ave. S.
 St. Petersburg, FL 33701
 Phone: 813-893-8212
John O'Hearn, pres.
Robert E. Gilbert, exec. producer
 Producer & distributor of industrial & educational films, motion picture shorts, foreign language films & news.

SEPTEMBER PRODUCTIONS
 171 Newbury St.
 Boston, MA 02116
 Phones: 617-262-6090; 212-505-2740 (New York)
Dan Driscoll, pres. & dir.
Bill Trautvetter, Jane Barden & Bill Near, producers
David Doob, editor
 Producer of industrial & educational films & open-end film commercials (made for TV); music videos.

SESAC INC.
 10 Columbus Circle
 New York, NY 10019
 Phone: 212-586-3450
A. H. Prager, chmn.
W. Robert Thompson, pres.
Vincent Candilora, exec. v.p.
W. F. Myers, v.p.
Charles Scully, v.p.-secy.
R. C. Heinecke, treas.
 Performing rights society; music library.

SEVEN NETWORK AUSTRALIA INC.
 10100 Santa Monica Blvd.
 Suite 2060
 Los Angeles, CA 90067
 Phone: 213-553-3345
 Telex: 215614 SEVN UR
Ian Hyslop, editor/mgr.
Zane Bair, secy./TV rep., Los Angeles

Office:
 NEW YORK, NY 10036: 1500 Broadway, Suite 2401. Phone: 212-354-5183. Telex: Editlad 62126. Ilya G. Olshover, rep.

News transmission to Australia; purchase/sale of feature programs.

SFM MEDIA CORP.
 SFM Entertainment Div.
 1180 Ave. of the Americas
 New York, NY 10036
 Phone: 212-790-4800
Stan Moger, pres., SFM Entertainment
Joseph Gerard, exec. v.p., entertainment
Jordan Ringel, sr. v.p., business affairs
John Doscher, v.p., sales
Maria Carayas, v.p., client services & station relations
Dave Grimm, Mike James, Virginia Jucius & Allan Infeld, syndicated sales
Amy Sauertieg, dir., creative services
Gary Montanus, dir., sales
Dianne Brand, dir., research

Creates, sells & distributes programming for syndication.

SHIELD PRODUCTIONS INC.
 161 E. Grand Ave.
 Chicago, IL 60611
 Phone: 312-644-1666
James C. Dolan, pres.
 Producer of film/tape spot commercials, open-end film commercials (made for TV), slides & slide film commercials; recording facilities; other services.

SHOWMEN INC.
 6353 Homewood Ave.
 Hollywood, CA 90028
 Phone: 213-464-4708
Riley Jackson, pres.
 Producer of TV film/tape series; distributor of motion picture features, foreign language films, exporter & importer of films; recording facilities; other services.

JOSEPH SIEGMAN INC.
 9200 Sunset Blvd.
 Suite 1101
 Los Angeles, CA 90069
 Phone: 213-276-1014
Joseph M. Siegman, pres.
Michael Moroye, v.p.
 Producers of syndicated & network programming; packagers of live-theater comedy entertainment.

SILVERBACH-LAZARUS GROUP
 Century Park Center
 Suite 16M
 9911 W. Pico Blvd.
 Los Angeles, CA 90035
 Phone: 213-552-2660
 Telex: 181-284
Alan Silverbach, chmn.
Herb Lazarus, pres.
Toby Rogers, sr. v.p., sales
Steve Syatt, dir., creative affairs.

Branch Office:
 NEW YORK, NY 10017: 551 Fifth Ave., Suite 414. Phone: 212-370-9130

TV syndication & production; U.S. & foreign representation.

SIMCOM INTERNATIONAL
 9570 Wilshire Blvd.
 Penthouse
 Beverly Hills, CA 90212
 Phone: 213-274-5830
 Telex: 183200 UD
Peter Simpson, pres.
Stephen R. Johnston, v.p., business affairs
June Hatch, dir., international sales
Valerie Kilbourne, mgr., internal affairs
Elaine Hastings, controller

Branch Office:
 TORONTO, ONT. M5S 1M5: Simcom Ltd., 86 Bloor St. W., Fifth Floor. Phone: 416-961-6278. Peter R. Simpson, pres.; Neil Court, mgr., sales & acquisitions; Peter G. Haley, v.p., finance; Shirley Brown, administration; Ilana Frank, production exec.

Producer & distributor of motion pictures & original productions for TV & cable.

SIN TELEVISION NETWORK
 460 W. 42nd St.
 4th Floor
 New York, NY 10036
 Phone: 212-502-1300
 Telex: 640284
Emilio Azcarraga, pres.
Jaime Davila, exec. v.p.
Rosita Peru, v.p.-program dir.
 Importer, distributor & producer of Spanish language programs.

Program Sources

62nd STREET PRODUCTIONS

2080 Peachtree Industrial Court
Suite 115

Atlanta, GA 30341

Phone: 404-455-1973

Kim A. Anderson, pres.

Nels A. Anderson, v.p.

Steve Brinson, v.p.

Robert M. Callner, dir., mktg./sales

Producers of TV commercials; studio facilities for rent; recording facilities.

SJN FILMS LTD.

630 Park Lane

2nd Floor

Philadelphia, PA 19144-3713

Phone: 215-849-3997

F. Otis Pease, exec. producer

A. E. Pease, office mgr.

A. P. Taylor, foreign mgr.

Producer & distributor of religious films; exporter of films; importer of religious films, TV series; TV rights.

SJOCOM

1088 Howard St.

San Francisco, CA 94103

Phone: 415-863-4880

Karl Sjodahl, pres.

Debra Robins, v.p.

Production services for TV & cable TV; other services.

SKAGGS TELECOMMUNICATIONS SERVICE

5181 Amelia Earhart Dr.

Box 27477

Salt Lake City, Utah

Roger Olson, v.p./gen. mgr., production services

Kathy Benson, sales supervisor

Brent Robinson, corporate/industrial mgr.

Glen Worthington, dir., engineering

Robert Quigley, dir., operations

Producer of animation, motion picture features, industrial & educational films, open-end film commercials (made for TV), motion picture shorts, TV film/tape series & spot commercials, slides, slide film commercials; music library; studio facilities for rent; editing & recording services; post-production; film-to-tape transfers; color corrections; audio services; duplications.

SKS PRODUCTIONS INC.

Box 2510

Santa Fe, NM 87501

Phone: 505-983-7575

Gordon Knox, pres.

N. C. Knox, v.p.

Branch Office:

PRINCETON, NJ 08540: Box 709.

Producer of feature films for theatrical & TV release, TV series & documentaries.

KEN SNYDER ENTERPRISES

2032 Alameda Padre Serra

Santa Barbara, CA 93103

Phone: 805-962-8171

SOMAT PUBLISHING LTD.

157 W. 57th St.

New York, NY 10019

Phone: 212-581-0910

Edward Thomas, pres.

SDUNDTRACK RECDRDING STUDIOS

77 N. Washington St.

Boston, MA 02114

Phone: 617-367-0510

SOUTHBROOK ENTERTAINMENT INC.

444 Madison Ave.

26th Floor

New York, NY 10022-6987

Phone: 212-355-7070

Thomas McDermott, pres.

Harvey Reinstein, exec. v.p., sales

TV syndication.

SOUTHERN BAPTISTS' RADIO & TELEVISION COMMISSION

International Communications Center

6350 W. Freeway

Fort Worth, TX 76150

Phone: 817-737-4011

Dr. Jimmy R. Allen, pres.

Luke Williams, sr. v.p.

Robert B. Taylor, v.p., production

Ron Dixon, v.p., media services

Lloyd E. Hart, national cable affiliate mgr.

(ACTS Satellite Network Inc., 817-737-3241)

Producer & distributor of religious films & TV film/tape series; cable TV program service.

SOUTHWEST FILM LABORATORY INC.

3024 Fort Worth Ave.

Dallas, TX 75211

Phone: 214-331-8347

Jack A. Hopper, pres.

David Spohn, dir., mktg.

Videotape to film transfer service; laboratory facilities & services; music library; recording facilities; film editing; sound recording & mixing services; protective film coatings.

RICK SPALLA VIDEO PRODUCTIONS

1622 N. Gower St.

Hollywood, CA 90028

Phone: 213-469-7307

Rick Spalla, pres., exec. producer

Jeff Spalla, v.p., production supervisor

Michael Anthony Spalla, music director

Branch Office:

NEW YORK, NY 10036: 301 W. 45th St.

Phone: 212-765-4646. Anthony J. Spalla, producer/dir.

Full videotape & film production facilities; taping, editing, pre- & post-production.

SPANISH TELEVISION SYSTEMS INC.

5300 Santa Monica Blvd.

Suite 404

Los Angeles, CA 90029

Carlos E. J. Alvarado, pres.-gen. mgr.

Producer of TV film/tape series; exporter of films; importer of TV film series.

SPECTRUM MOTION PICTURE LABDRATORY

399 Gundersen Dr.

Carol Stream, IL 60188

Phones: 312-665-4242; 800-345-6522

Richard J. Stevens, pres.

John Hancock, v.p.

Richard Schuring, v.p.-lab mgr.

Complete motion picture laboratory.

AARON SPELLING PRODUCTIONS

1041 N. Formosa Ave.

Hollywood, CA 90046

Phone: 213-850-2500

Aaron Spelling, pres.-exec. producer

Douglas S. Cramer, v.p.-exec. producer

E. Duke Vincent, supervising producer

Norman Henry, v.p. in charge of production

Marvin Katz, v.p. in charge of business affairs

Lynn Loring, v.p. in charge of development

Joseph Dervin Jr., v.p. in charge of post production

J. Bret Garwood, exec. coordinator

Producer of motion picture features & TV film/tape series; stock footage.

SPDRTLITE FILMS

230 N. Michigan Ave.

Chicago, IL 60601

Phone: 312-236-8955

Alfred D. LeVine, gen. mgr.

Phil Cane, production mgr.

Jack Paige, sales

Rod Steel, coordinator

Distributor of animation, industrial & educational films, newsreels, open-end film com-

mercials (made for TV), foreign language films, kinescope, news, film/tape spot commercials, slides, slide film commercials & stock footage; pro sports videos.

HAL STEIN'S COMPASS PRODUCTIONS

3745 Devon Ave.

Chicago, IL 60659

Phone: 312-267-1008

Hal Stein, pres.

Blance Stein, v.p.

Producer of film, tape & live programming for TV.

DON STERN PRODUCTIONS

13734 Victory Blvd.

Van Nuys, CA 91401

Phones: 818-994-7000; 818-994-7086

Donald H. Stern, pres.

Rita Herscovici, exec. asst. to the pres.

Producers of video & film features, commercials, industrials, educational & documentaries; post-production equipment.

MIKE STOKEY ENTERPRISES INC.

4202 Benedict Canyon Dr.

Sherman Oaks, CA 91403

Phone: 213-789-5177

Mike Stokey, pres.

Michael Stokey II, v.p., videocassettes

Producer of film programs on order, TV film/tape series, industrial & educational films, newsreels & theatrical shorts; properties for lease; live shows.

STONE/MANSFIELD

381 Park Ave. S.

New York, NY 10016

Phone: 212-725-0555

Richard Stone, pres.

Barbara Stone, v.p.

Peter Mansfield & Lori Sheppard, reps.

TV commercial production.

MARTY STOUFFER PRODUCTIONS LTD.

300 S. Spring St.

Aspen, CO 81611

Phone: 303-925-5536

Marty Stouffer, pres.

Martin Stouffer Sr., v.p.

Paula Smith, assoc. producer

Wildlife & natural history subjects; producer of film programs; producer & distributor of educational films (sale & rental).

STREETVILLE

161 E. Grand Ave.

Chicago, IL 60611

Phone: 312-644-1666

James C. Dolan, pres.

Music library; recording facilities; studio facilities for rent; other services.

MARTHA STUART COMMUNICATIONS INC.

147 West 22nd St.

New York, NY 10011

Phone: 212-255-2718

Telex: 508937 STUART

Cable: Listening NY

Barkley Stuart & Sally Stewart

Sarah Sessions, dir., sales & distribution

Independent video production & training relating to human affairs.

STUDIO FILM & TAPE INC.

630 9th Ave.

New York, NY 10036

Phones: 212-977-9330; 800-824-3130

Telex: 494-4951

Carole Dean, pres.

Roy W. Dean, v.p.

Santa Morello, mgr.

Alfred Horlitz, used videotape

Evelyn Hilburn, film

Branch Office:

HOLLYWOOD, CA 90038: 6674 Santa Monica Blvd. Phone: 213-466-8101. Sherie Finholdt, videotape; Toni Robertson, film; Brett

Mercurio, purchasing, used tape

Distributor of new & used videotape & film.

STUDIO LIVE LTD.

1408 N. Kingshighway

Suite 103

St. Louis, MO 63113

Phone: 314-367-8090

William Dorsey, pres.

David Cooper, v.p.

Jocelyn King, program coordinator

Producer of industrial & educational films, motion picture shorts, TV film/tape series, film/tape spot commercials, slides & slide film commercials; recording facilities; studio facilities for rent; graphic art/design; projection room; cable programming; Black programming; audio services.

SULLIVAN PRODUCTIONS INC.

2029 Century Park East

Suite 1940

Los Angeles, CA 90067

Phone: 213-552-6962

Robert H. Precht, pres.

SUNBELT TELEVISION PROGRAMS

101 Little Oak Lane

Altamonte Springs, FL 42714

Phone: 305-774-0537

Nick Scott, pres.

Arline Kobrin, v.p.

Natalie Ross, secy.

Nikki Brown, treas.

Producer & distributor of news, film/tape spot commercials, film programs on order & stock footage; recording facilities; studio facilities for rent; mobile production units; video projection; electronic videotape editing.

SUNBOW PRODUCTIONS

380 Lexington Ave.

Suite 1105

New York, NY 10036

Phone: 212-687-2500

SUNBURY MUSIC CANADA LTD. (CAPAC),

DUNBAR MUSIC CANADA LTD. (PRO)

2245 Markham Rd.

Scarborough, Ont. M1B 2W3

Canada

Phone: 416-299-9000

Telex: 06-526122

Ronald R. C. Solleveld, pres.

Norma Barnett, administrator

Complete music publishing services: Administration of foreign catalogs, exploitation of domestic & foreign copyrights, computerized royalty payment system, background music library service.

THE SUSSKIND CD.

230 Park Ave.

New York, NY 10019

Phone: 212-765-0505

David Susskind, pres.

Producer of motion picture features & TV film/tape series.

HACK SWAIN PRODUCTIONS INC.

1185 Cattleman Rd.

Sarasota, FL 33582

Phone: 813-371-2360

Tony Swain, pres.

Mike Swain, v.p.

Audio/visual presentation company.

ALLEN SWIFT INC.

888 7th Ave.

New York, NY 10106

Phone: 212-246-1824

Allen Swift, pres.

Cal A. Stadlen, gen. mgr.

Producer of industrial & educational films; producer & distributor of open-end film commercials (made for TV); animation; music library.

SYDNEY BOX ASSOCIATES LTD.
52 Queen Anne St.
London W1M 9LA
England
Phone: 01-935-1186
Betty E. Box & D. G. Truscott, dirs.

SYNDICAST SERVICES INC.
2 W. 45th St.
New York, NY 10036
Phone: 212-751-3394
Terry Paolillo
Producer & distributor of TV film/tape series.

D. L. TAFFNER LTD.
31 W. 56th St.
New York, NY 10019
Phone: 212-245-4680
Telex: 620084 DONTAF
FAX: 212-315-1132
Donald L. Taffner, pres.
John P. Fitzgerald, v.p.
Chuck Larsen, exec v.p., syndication
Martha Strauss, dir., international div.
D. L. Taffner/Australia Pty. Ltd., Sydney
Taffner & Assoc./Ltd., Toronto
D. L. Taffner/U.K. Ltd., London
Producer & distributor of TV programs
domestically & internationally; first-run syndication; network development; co-production; international & syndication sales.

TAFT H-B INTERNATIONAL
160 Central Park S.
Essex House
Suite 220
New York, NY 10019
Phone: 212-765-1410
Samuel T. Johnston, pres.
Willard Block, v.p.-gen. mgr.
Stanley Moldow, special projects & technical services dir.
Lucille Shevett, sales service & administration mgr.
Regina Dantas, international sales

TANDEM PRODUCTIONS INC.
1901 Ave. of the Stars
Los Angeles, CA 90067
Phone: 213-553-3600
Jerry Perenchio, chmn. of board-chief exec. officer
Alan F. Horn, pres.-chief operating officer
Norman Lear, Bud Yorkin

TANNEBRINGROSE ASSOC. INC.
10400 N. Central Expwy.
Suite 100
Dallas, TX 75231
Phone: 214-363-3464
Bill Tannebring, dir.
Rick Finley, exec. producer/mktg. dir.
Cathi Carlton & Jeff Tannebring, producers
Roger King, business mgr.
Regina Wilson, sales rep.
Producer of TV commercials, corporate image & marketing films, sales & industrial training films.

TAPE-FILM INDUSTRIES
619 W. 54th St.
New York, NY 10019
Phone: 212-708-0500
Charles A. Ahto, pres.
Alan B. Rosenfeld, customer service mgr., NY
Bobbie Rose, branch mgr., Los Angeles
Frank Cimmarusti, branch mgr., Chicago
Tom Jones, warehouse mgr., NY & DE

Branch Offices:
LOS ANGELES, CA 90038: 941 N. Highland Ave. Phone: 213-461-3361

CHICAGO, IL 60610: 640 N. LaSalle St. Phone: 312-951-6700

Warehouse Facilities:
SECAUCUS, NJ 07094: Rte. 3 & Wood Ave. Phone: 201-867-0442

NEWARK, DE 19713: 361-B Bellevue Rd.
Spot commercial duplication, distribution & storage, film & videotape; post-production services (NY only); other services.

T.A.T. COMMUNICATIONS CO.—See Tandem Productions Inc.

TCS
(Total Communication Systems)
701 Alpha Drive
Pittsburgh, PA 15238
Phones: 412-963-6565; 800-245-6314
TWX: 910-350-8424
Nelson L. Goldberg, pres.
George Wensel, v.p.
Production & transmission services, including mobile units, EFP packages (1-inch, 3/4-inch, Beta), C-Band transportable uplinks, satellite time brokering, full technical & production crews.

TCS SPORTS
701 Alpha Drive
Pittsburgh, PA 15238
Phones: 412-963-6565; 800-245-6314
TWX: 910-350-8424
Nelson L. Goldberg, pres.
Thomas V. Huet, v.p.
Producer, syndicator & rights holder of college sports packages.

PARRY D. TEASDALE
Station Development Consultants
24 High St.
Phoenicia, NY 12464
Phone: 914-688-5140
Parry D. Teasdale, pres.
Business plans & market studies for new television stations.

TECHNISONIC STUDIOS INC.
1201 S. Brentwood Blvd.
St. Louis, MO 63117
Phone: 314-727-1055
Edward H. Canter, pres.
Roel van de Winngaard, v.p.
Robert Brose, v.p.
Linda D. Schumacher, gen. mgr.
Producer of commercials, industrial & educational films; production & post-production facilities.

TECHNOLOGY SERVICE CORP.
(Commercial Operations Div.)
2950 31st St.
Santa Monica, CA 90405
Phone: 213-450-9755
Raymond Durand, mgr.
Weather radar color TV display systems; remote National Weather Service (NWS); color radar displays & dial-up radar display.

TEL-A-CAST INC.
Box 1607
Aiken, SC 29802
Phone: 803-648-9537
Jim Bennett, pres.
Fred Humes, v.p.
David Murray, dir.
Producer & distributor of open-end film commercials (made for TV), TV film/tape series & spot commercials; film handlers; music library; recording facilities.

TELECAST INTERNATIONAL
4447 Lakeside Dr.
Burbank, CA 91505
Phone: 213-843-7870
John S. Bradford, pres.
Daniel J. Greene, exec. v.p.
Linda E. Pierson, dir., station relations
Producer of film programs on order; producer & distributor of TV film/tape series & motion picture features, industrial & educational films; exporter of films; importer of films & TV film series.

TELECINE FILM STUDIOS INC.
Box 613
Park Ridge, IL 60068
Phone: 312-823-6405
Byron L. Friend, pres.
Producer of film/tape spot commercials, film programs on order & TV film/tape series; producer & distributor of industrial & educational films & newsreels; animation; news; stock footage; studio facilities for rent; other services.

TELECOM PRODUCTIONS INC.
2350 E. Devon Ave.
Suite 206
Des Plaines, IL 60018
Phone: 312-296-1111
TWX: 910-221-1198
Richard Palmer, pres.
Paul Eggleston & Budd O. Libby, v.p.s
Steven V. Palmer, sales mgr.
Derek P. Borg, sales rep.
Sales promotion company.

TELEMATED MOTION PICTURES
Box 176
New York, NY 10012
Phone: 212-475-8050
Saul S. Taffet, producer-dir.
Producer of animation, motion picture features & shorts, industrial & educational films, open-end film commercials (made for TV), film/tape spot commercials & film programs on order; editing, special effects, titles & graphic design services.

TELE-MISSIONS INTERNATIONAL INC.
Box 22
Nyack, NY 10960
Phones: 914-268-9222; 914-268-3000
Albert J. Whitaker Jr., pres.
Philip Yost, v.p.
Dr. Gordon S. Anderson, exec. dir.
Gordon S. Anderson Jr., associate dir.
Producer & distributor of celebrity films, TV film/tape series & film programs on order.

TELEMOUNT PICTURES INC.
Box 1106
Santa Monica, CA 90406
Henry B. Donovan, pres.
Producer & distributor of motion picture features, motion picture & theatrical shorts; exporter & importer of films; live & taped shows; video cassette shows.

TELESCENE INC.
3487 West 2100 South
Salt Lake City, UT 84119
Phones: 801-973-3140; 801-973-3000
George C. Hatch, pres.

Al Seethaler, v.p.
Jeffrey Anderson, gen. mgr.
Ed Warner, dir., production services
Lee Wessman, dir., post-production services
Producer of film/tape spot commercials, industrial & promotional film & tape; film & tape programs on order.

TELESOUND SAN FRANCISCO
1088 Howard St.
San Francisco, CA 91403
Phone: 415-863-4880
Karl H. Sjadahl, pres.-creative dir.
Debra L. Robins, v.p., mktg. & operations
Producer & distributor of animation; artists representative; music library.

TELEVISION BROADCASTING SERVICE INC.
61-20 Grand Central Pkwy.
A-1201
Forest Hills, NY 11375
Phone: 212-699-4445
William R. Riddle, pres.-exec. producer
Estelle Riddle, treas.-accountant
Producer of motion picture features, industrial & educational films, open-end film commercials (made for TV), motion picture

shorts, TV film/tape series & spot commercials; film buyer; sales representative.

TELEVISION BUSINESS INC.
1030 N. State St.
Suite 7-L
Chicago, IL 60610
Phone: 312-951-8860
Walter Schwimmer, pres.
Philip Schwimmer, corporate secy.
Develop & sell TV program ideas.

THE TELEVISION DISTRIBUTION CO. INC.
97 North Main St.
Southampton, NY 11968
Phone: 516-287-1640
Larry O'Daly, pres.
Barbara Hosie, v.p.
Producer of film/tape spot commercials & film programs on order; producer & distributor of TV film/tape series; handles made for syndication series.

TELEVISION INTERAMERICANA S.A.
4545 Ponce de Leon Blvd.
Coral Gables, FL 33146
Phone: 305-661-7629
Telex: 518616
Juan M. Palli, pres.
Jose M. Palli, v.p.
Maggie Roche, dir., sales
Producer & distributor of animation; distributor of motion picture features; religious films; foreign language films; film/tape series; news; film buyer; sales representatives; communications consultants.

TELEVISION LATINA INC.
550 Biltmore Way
9th Floor
Coral Gables, FL 33134
Phone: 305-591-1818
Telex: 803091 TV LATINA
Benjamin Perez, pres.
Distributor of TV film/tape series.

TELEVISION PROGRAM ENTERPRISES/OPERATION PRIME TIME
875 Third Ave.
New York, NY 10022
Phone: 212-759-8787
Philbin S. Flanagan, v.p.-gen. mgr.
Mary Jane Hastings, dir., operations
Rick Meril, dir., station sales
Harvey Gamm, dir., advertiser sales
David Lobel, mgr., advertising & promotion TV syndication & distribution.

TELEVISION SYNDICATIONS
230 W. Alabama
No. 410
Houston, TX 77006
Phone: 713-526-6176
Tom Thuman, pres.
Gordon Eldridge, v.p.
Producer & distributor of music programming; producer of animation, commercials & film/tape spot commercials; distributor of motion picture features for TV & cable; audio tape editing, post-production & advertising services.

TELEWIDE SYSTEMS INC.
118 E. 65th St.
New York, NY 10021
Phone: 212-628-8600
Telex: 130412
Bernard L. Schubert, pres.
Distributor of motion picture features & foreign language films.

TELEWORLD INC.
245 W. 55th St.
New York, NY 10019
Phone: 212-489-9310

Program Sources

Telex: 421853 TWORLD
Robert Seidelman, pres.
Noah Jacobs, v.p., sales
Distributor of TV series, mini-series, animation, motion picture features, industrial & educational films & motion picture shorts.

TELIC INC.
317 W. 89th St.
New York, NY 10024
Phone: 212-595-7078
Elwood Siegel, pres. & exec. dir.
Producer of film programs on order, TV film/tape series, industrial & educational films & theatrical shorts; sales representative; other services.

TEMPO ENTERPRISES INC.
6918 S. Yorktown
Tulsa, OK 74136
Phone: 918-496-3200
Telex: 796322
Edward L. Taylor, chmn.-chief exec. officer
Richard B. Smith, exec. v.p., sales, mktg. & corporate communications
Selman M. Kremer, exec. v.p., operations, personnel & administration
Edward E. Drake, sr. v.p.-chief financial officer
Sarina A. Klaver, dir., corporate communications
Satellite transmission services; cable TV programming; satellite audio entertainment services; data/text services; television production facility.

TEST PATTERNS
222 E. 44th St.
New York, NY 10017
Phone: 212-551-8480
Robert Elliott, v.p.
Sara Fischer & Carol Eilenberg, producers

TEXAS MUSIC NETWORK
500-B E. 6th St.
Austin, TX 78701
Phone: 512-472-2400
George Howard, pres.
Butch Hancock, v.p.
Supplier of music programming.

THT PRODUCTIONS INC.
152 E. 74th St.
New York, NY 10021
Phone: 212-772-1444
Telex: 668638 (THT)
Bob Mander, v.p.-exec. producer
Sid Rothberg, production mgr.
Werner Hlinka, dir.
Martin Bell, dir.
Producer of TV commercials & videos.

TIME-LIFE FILMS
Time & Life Bldg.
New York, NY 10020
Phone: 212-484-1926
Jim Scott

TITAN SPORTS
81 Holly Hill Lane
Greenwich, CT 06830
Phone: 203-869-4100

TITRA SOUND CORP.
1600 Broadway
New York, NY 10019
Phone: 212-757-6681

TITUS PRODUCTIONS INC.
211 E. 51st St.
New York, NY 10022
Phone: 212-752-6460
Herbert Brodtkin, pres.
Robert Buzz Berger, v.p.
Producer of TV film/tape series & film programs on order.

TM PRODUCTIONS INC.
1349 Regal Row
Dallas, TX 75247

Phone: 214-634-8511
Pat Shaughnessy, pres.
Skip Schmidt, v.p. & gen. mgr.
Tom Corbett, dir., TV sales
Custom & syndicated station image packages; production & sound effects libraries.

TOMLIN FILM PRODUCTIONS INC.
27 Washington Ave.
Sloatsburg, NY 10974
Phone: 914-753-5592
Carl A. Tomlin, pres.
Animation; producer of industrial & educational films, film/tape spot commercials, slides & slide film commercials.

TPC COMMUNICATIONS
Production Plaza
Sewickley, PA 15143
Phone: 412-771-4700
George A. Sperry Jr., pres.
Marjorie E. Sherwood, sales
Daniel P. Wilhelm, sales
Producer & distributor of open-end film commercials (made for TV) & film/tape spot commercials; distributor of motion picture features; TV film/tape series; film handlers; laboratory facilities & services; music library; properties for lease; recording facilities; studio facilities for rent; TV rights; satellite transmission.

TRACO ADVERTISING INC.
Box 3286
Tulsa, OK 74101
Phone: 918-495-7388
Mike Bernard, v.p. & gen. mgr.
Joan Reynolds, buyer
Half-hour weekly TV series, one-hour daily series, half-hour weekly radio program, one-hour weekly cable TV series.

TRAFCD INC.—See United Methodist Communications.

TRANS-AMERICAN VIDEO INC.
1541 N. Vine St.
Hollywood, CA 90028
Phone: 213-466-2141
Murray Schwartz, pres.-chief exec. officer
Mike Eyre, exec. v.p.-gen. mgr.
Tom Jones, v.p., sales
Ralph McDaniel, v.p., engineering
Production & post-production services (including audio sweetening).

TRANSATLANTIC VIDEO
6 rue des Deux-Ponts
Paris 75004, France
Thomas Woods, pres.

Branch Office:
NEW YORK, NY 10019: 250 W. 54th St.
Phone: 212-246-2964. Keith R. Vyse, dir., U.S. div.

American videotape production services in Europe; NTSC videotape production services; editing services.

TRANSVUE PICTURES CORP.
5131 Colbath Ave.
Sherman Oaks, CA 91423
Phone: 818-990-5600
Herbert B. Schlosberg, pres.
Distributor of motion picture features; exporter & importer of films; TV rights.

TRANS WORLD INTERNATIONAL INC.
11050 Santa Monica Blvd.
3rd Floor
Los Angeles, CA 90025
Phone: 213-477-8561
Telex: 691474
Cable: SUPERSTARS
Robert Bagley, v.p., U.S. production

Branch Offices:
NEW YORK, NY 10021: 22 E. 71st St. Phone:

212-772-8900. Barry Frank, sr. corporate v.p.
CLEVELAND, OH 44114: One Erieview Plaza, Suite 1300. Phone: 216-522-1200

ENGLAND: 14-15 Fitzhardinge St., London W1H 9PL. Phone: 01-486-7171. Arthur Rosenblum, sr. v.p., production (U.K.)

Producer & distributor of sports programs; TV film/tape series & spot commercials; film programs on order; TV rights.

TRAV (Television, Radio & Audio-Visuals)
341 Ponce de Leon Ave. NE
Atlanta, GA 30365
Phone: 404-873-1531, ext. 373
Bill Huie, dir.
Producer of TV, radio, film, video & slides; syndicator of programming.

TRAVELLER'S WORLD COMMUNICATIONS INC.
400 Main St.
Stamford, CT 06901
Phone: 203-356-1288
David A. Earle & Michael G. Irving
Producer of TV film/tape series.

TRIBUNE ENTERTAINMENT CO.
435 N. Michigan Ave.
Chicago, IL 60610
Phone: 312-222-4441
Sheldon Cooper, pres.
Donald L. Hacker, exec. v.p.
William A. Kunkel IV, v.p., mktg. & sales
Joseph Antelo, v.p.-exec. producer
Charles Hinds, v.p., administration
Clark Morehouse, v.p., media sales
Producers, distributors & syndicators of programs for TV.

TRIBUNE FILMS INC.
303 Fifth Ave.
Room 1908
New York, NY 10016
Phone: 212-689-3180
Roma Streddo, pres.
Distributor of free-loan travelogues for TV.

TRIGON VIDEO SERVICES—See Videoworks.

TUESDAY PRODUCTIONS
4429 Morena Blvd.
San Diego, CA 92117
Phone: 619-272-7660
Thomas DiNoto, partner
Jim Jerauld, managing partner
Ron Walz, partner, creative director
Robert Rimes, dir., bcst. div.
Commercial music production, radio, TV & cable music packages.

TURNER PROGRAM SERVICES
Box 105366
100 International Blvd.
Atlanta, GA 30348-5366
Phone: 404-827-2085
Telex: 6711000 TPSI UW
Panafax: 827-1066
Henry Gillepsie, chmn.
Sidney Pike, pres.
Robert Schuessler, v.p., domestic television
Distributor of television programming.

TV GEMS INC.
7244 Hillside Ave.
Hollywood, CA 90046
Phone: 213-876-2077
Harvey Bacal, pres.

TV SPORTS SCENE INC.
5804 Ayrshire Blvd.
Minneapolis, MN 55436
Phone: 612-925-9661
Donald L. Herrick, pres.
Robert C. Bruce, v.p.
Norman Greengard, v.p., sales
R. C. Bruce, v.p., mktg.

Billy Kidd, assoc. producer
Jalene Nordstrom, promotion mgr.
Steven Herrick, promotion mgr.
Producer & distributor of industrial & educational films & TV film/tape series; distributor of motion picture features & shorts, religious films, & foreign language films; producer of theatrical shorts; exporter of films; importer of films & TV film series; sales representative; TV rights.

TVS TELEVISION NETWORK
475 5th Ave.
New York, NY 10017
Phone: 212-696-2355
Lee S. Eden, pres.
Michael Presbrey, exec. v.p., sales
Burke Liburt & William Madden, v.p.s
Ellen Madden, dir., station relations
Mary Davis, account exec.
George Smith, production
Producer & distributor of sports programming; sales representative; TV rights.

TWENTIETH CENTURY-FOX
Box 900
Beverly Hills, CA 90213
10201 W. Pico Blvd.
Los Angeles, CA 90035
Phone: 213-203-3572
Robert Kreek, sr. v.p. (213-203-3745)
George Krieger, v.p., pay TV (213-203-1723)
Producer of original series, feature films, specials & concerts.

TWENTIETH CENTURY-FOX FILM CORP.
Box 900
Beverly Hills, CA 90213
Phone: 213-277-2211
Barry Diller, chmn.
Alan Horn, pres. & chief operating officer
Jonathan Dolgen, sr. exec. v.p.
Larry Gordon, pres., entertainment
Producer & distributor of motion pictures, TV shows, cable programming & videodiscs; telecommunications; worldwide syndication.

★ TWENTIETH CENTURY-FOX TELEVISION

(Div. of 20th Century-Fox Film Corp.)
Box 900
Beverly Hills, CA 90213
Phone: 213-277-2211
Harris Kattelman, pres.
Edward B. Gradinger, group exec. v.p.
Peter Grad, exec. v.p. in charge of production
Michael Lambert, exec. v.p., domestic syndication
William Saunders, sr. v.p., international syndication
David Freedman, sr. v.p., business affairs
Lea Stalmaster, sr. v.p., current programs
Mark Evans, sr. v.p., production management
Michael Klein, sr. v.p., development
Jerry Greenberg, v.p., creative services
Lee Zuckerman, v.p., studio business affairs
Joe Greene, sr. v.p.-gen. sales mgr., NY
Michael DiGennaro & Harry Mulford, v.p.s, national sales, east
Alan Duke, v.p., business affairs
Bob Braithwaite, dir., production, daytime & syndicated TV
Stanley DeCovnick, dir., business & sales administration, international
Edwin Greenberg, dir., operations, international
Lourdes Chaves, dir., servicing, international
Chuck Panama, asst. dir., publicity
John Garafolo, dir., promotion & advertising, syndication
Peter Baca, dir., domestic booking

Regional Offices:
NEW YORK: Jim Puffer, v.p., northeast div.; Harry Mulford, v.p., advertising sales

CHICAGO: Denny Juravic, v.p., central div.

DALLAS: Al Shore, v.p., southwestern div.

ATLANTA: Michael Newman, v.p., southeastern div.

LOS ANGELES: Tony Bauer, v.p., western

Producer & distributor of motion pictures, TV shows, cable programming & videodiscs; telecommunications; worldwide syndication.

TWENTIETH CENTURY-FOX TV INTERNATIONAL INC.

Box 900
Beverly Hills, CA 90213
Phone: 213-277-2211
Bill Saunders, sr. v.p., international syndication
Jerry Greenberg, v.p., creative services
Ed Greenberg, dir., operations, international Lou Chaves, dir., print & servicing

Foreign Offices:

AUSTRALIA: 20th Century-Fox TV, Box Q 301, Queen Victoria Bldg., Sydney 2000. Peter Broome, v.p.

BRAZIL: Fox Film Do Brazil, TV div., Rua Dr. Coasta Jr., 230 05002 Sao Paulo. Elie Wahba, v.p. & gen. mgr.

CANADA: 20th Century-Fox TV, 45 Charles St. East, Toronto, Ont. M4Y 1S2 & 1440 St. Catherine St. West, Montreal, Que. Gerald Ross, v.p.

FRANCE: 20th Century-Fox France Inc., TV Div., 114 Rue La Boetie, 75008 Paris. Malcolm Vaughn, v.p.

JAPAN: 20th Century-Fox (Far East) Inc., Tokyo Film Bldg., 10-9 Ginza 3-Chome, Chuo-ku, Tokyo 104. Goio Uzaki, sales rep.

MEXICO: 20th Century-Fox Interamericana S.A., Praca 56-203, Mexico 6, D.F. Gustavo Mautodon, sales rep.

UNITED KINGDOM: 20th Century-Fox Film Co. Ltd., 31 Soho Square, London W1, England. Michael Doury, sales rep.

Producer of film programs on order; producer & distributor of TV film/tape series; distributor of motion picture features; exporter of films.

TWENTY-FIRST CENTURY DISTRIBUTION

1650 Broadway
Suite 807
New York, NY 10019
Phone: 212-541-4722

UCV/ideo

425 Ontario St. SE
Minneapolis, MN 55414
Phone: 612-627-4444
Tom Borrup, exec. dir.
Emily Calmer, mktg. dir.
Neil Stieling, exhibition coordinator
Nancy Stalnaker Norwood, education coordinator
Mary Esbjornson, membership services coordinator
Odessa Flores, distribution coordinator
Non-profit media arts center offering education, equipment access, production assistance, exhibition & distribution for independent producers.

UNIFILM INTERNATIONAL CO.

1741 N. Ivar Ave.
Suite 102
Hollywood, CA 90028
Phone: 213-461-3268
Telex: 215263 UICO UR
Kenneth T. Haker, gen. mgr., sales
Neva Friedenn, gen. mgr., mktg.

Distributes & sells feature films.

UNITED ARTISTS TELEVISION INC.—See MGM/UA Television Productions

UNITED FILM ENTERPRISES INC.

26 W. Park Ave.
Long Beach, NY 11561
Phone: 516-431-2687
Munio Podhorzer, pres.
Nathan Podhorzer, v.p.
Exporter & importer of films; film buyer; sales representative; producers' representatives & purchasing agents for foreign distribution companies.

UNITED METHODIST COMMUNICATIONS

(Div. of Public Media)
Suite 1370
475 Riverside Dr.
New York, NY 10115
Phone: 212-663-8900
Dr. Roger L. Burgess, gen. secy.
Nelson Price, assoc. gen. secy.
Bruno Caliendo, Shirley Whipple-Struchen, producers
TV & radio programs, spots & films available. Studio facilities: Nashville, TN.

UNITED NATIONS DEPT. OF PUBLIC INFORMATION

(Radio & Visual Services Div.)
1st Ave. at 42nd St.
New York, NY 10017
Marcel Martin, dir., radio & visual services div.
Phone: 212-754-6945
Erik N. Valters, chief, visual service
Phone: 212-754-6950
Marvin Bolotsky, chief, news production section, visual service
Phone: 212-754-7460

UNITED PRESS INTERNATIONAL (UPI)—See News Services

U.S. ARMY DEPARTMENT

Chief of Public Affairs
Broadcast/Pictorial Branch
Washington, DC 20315
Phone: 202-433-2404
Edward Caputo, chief
Audio-Visual Branch: Maj. Alan E. Coffey, chief
Phone: 202-695-3007
Producer of slides & balops & slide film commercials; producer & distributor of TV film/tape series; distributor of motion picture features.

U.S. CATHOLIC CONFERENCE

Department of Communication
1011 1st Ave.
Suite 1300
New York, NY 10022
Phone: 212-644-1898
Richard H. Hirsch, secy., communication
Producer of industrial & educational films, religious films, film/tape spot commercials & film programs on order; recording facilities.

U.S. CHAMBER OF COMMERCE

1615 H St. NW
Washington, DC 20062
Phone: 202-463-5858
Richard L. Leshner, pres.
Carl Grant, group v.p., communications
Robert L. Adams, v.p., bcst.
Kandace Laass, sponsorship (202-463-5810)
Frank Allen Philpot, mgr., syndication (202-463-5834)
Mark Bindrim, mgr., facilities sales (202-463-5921)
John Petrie, mgr., program development (202-463-5700)
Daryl Griffin, mgr., TV operations (202-463-5813)
Producer & distributor of general audience news & public affairs programming; satellite

uplink capabilities for lease.

U.S. DEPARTMENT OF AGRICULTURE

(Radio & Television Div.)
Room 410A
Washington, DC 20250
Phone: 202-447-4330
James L. Johnson, chief, radio-TV div.
Producer & distributor of TV film/tape series & news available on videocassettes and/or via satellite.

UNIVERSAL TELEVISION

(A Div. of Universal City Studios Inc., an MCA Co.)
Universal City Studios
Universal City, CA 91608
Phone: 818-985-4321
Telex: 67-7053
Robert A. Harris, pres.
Producer of TV film/tape series, movies & specials.

UNIVERSITY OF MICHIGAN MEDIA RESOURCES CENTER

400 Fourth St.
Ann Arbor, MI 48103-4816
Phone: 313-764-8298
Frederick M. Remy Jr., dir.
George Warner Williams, assoc. dir.
Josephine Wenk, administrative mgr.
Michael Berger, program mgr.
TV & audiovisual production, distribution & technical services for the University of Michigan.

UNIVERSITY OF SOUTHERN CALIFORNIA

Film & Video Distribution Center
School of Cinema-TV
University Park
Los Angeles, CA 90089-2212
George A. Wehbi, dir., film & video distribution center
Producer & distributor of industrial & educational films & TV film/tape series.

UNUSUAL FILMS

(Div. of Bob Jones University)
Greenville, SC 29614
Phone: 803-242-5100, ext. 2741
Katherine Stenholm, dir.-sales mgr.
Producer & distributor of motion picture features & shorts, industrial & educational films, religious films, animation, foreign language films, TV film series & theatrical shorts.

UPA PRODUCTIONS OF AMERICA

1875 Century Park East
Suite 2140
Los Angeles, CA 90067
Phone: 213-556-3800
Telex: 194728 TEL-US-BVHL
Henry G. Saperstein, pres.
Dorothy Schechter, v.p.
Patricia Saperstein, mktg. dir.
Richard Krown, production mgr.
Production & distribution of TV programs, animated programs & feature films to cable, syndication, videocassette & foreign markets. Production of industrial films & TV commercials. Character licensing & merchandising.

USTV

3415 University Ave.
St. Paul, MN 55414-3365
Phone: 612-642-4582
TWX: 910-563-3598
Fax: 612-642-4172
Stanley S. Hubbard, pres.
Stanley E. Hubbard II, v.p.
James E. Blake, v.p., sales
Ralph J. Dotan, v.p., mktg.
Provides syndicated program production & distribution to TV stations across the country; satellite services to broadcasters, private companies & institutions.

VALENTINO MUSIC LIBRARY

151 W. 46th St.
New York, NY 10036
Phones: 212-869-5210; 800-223-6278
Thomas J. Valentino Jr., pres.
Francis T. Valentino, v.p.
Joanne F. Rosen, v.p., sales
Production music & sound effects library.

VAN BERNARD PRODUCTIONS

37801 Thompson Rd.
Rancho Mirage, CA 92270
Phone: 714-328-2550
Red Skelton, pres.

VAN PRAAG PRODUCTIONS INC.

135 E. 55th St.
New York, NY 10022
Phone: 212-838-1176

VEBO PRODUCTION INC.

701-03 W. Willow
Chicago, IL 60614
Phone: 312-664-9212
S. J. Ventura, pres.
Ronny Born, producer
Producer of open-end film commercials (made for TV), film/tape spot commercials & film programs on order; recording facilities; studio facilities for rent; other services.

VENARD FILMS LTD.

1009 Highview Rd.
East Peoria, IL 61611
Mailing address: Box 1332, Peoria, IL 61654
Phone: 309-699-3911
Gary D. Smith
Producer & distributor of industrial & educational films; film handlers.

★ VIACOM INTERNATIONAL INC.

1211 Ave. of the Americas
New York, NY 10036
Phone: 212-575-5175
Telex: 620-235 VIA
TWX: 710-581-5520
Ralph M. Baruch, chmn.
Terrence A. Elkes, pres. & chief exec. officer
Kenneth F. Gorman, chmn., Viacom Cable Networks Group & exec. v.p., Viacom International Inc.
Ronald Lightstone, sr. v.p., corporate & legal affairs
Gordon E. Belt, v.p. & chief financial officer, treas.
Kenneth Meyer, v.p., human resources
David Fluhrer, dir., corporate communications

Viacom Entertainment Group:

Bud Getzler, chmn.
Jules Haimovitz, pres.
Gus Lucas, exec. v.p.
John Brady, sr. v.p., finance
Katherine Hogan, v.p., counsel/Entertainment

Viacom Enterprises:

Joseph Zaleski, pres., domestic syndication
Dennis Gillespie, sr. v.p., mktg.
Michael H. Gerber, sr. v.p.
Charles Tolep, v.p. & gen. mgr., licensing & merchandising
Paul Kalvin, v.p., national mktg. mgr.
Toby Martin, v.p., programs
Eric Veale, v.p., sales operations
Elissa Lebeck, v.p., research & mktg. services
Tony Guido, v.p., business affairs
Kenneth Werner, dir., business affairs
Gerald Pinks, dir., domestic sales service
Lisa Merians, dir., creative services
Betsy Vorce, dir., public relations
George Faber, dir., communications (Los Angeles office)
Richard Dorfman, dir., advertiser sales
Kim Schlotman, dir., market strategy

Program Sources

Paul Calame, dir., financial planning, Viacom Entertainment Group

Viacom Productions:
Tom Tannenbaum, pres.

Viacom World Wide:
Willard Block, pres./Viacom World Wide Ltd.
Neil McHugh, v.p., new business & administration
Raul Lefcovich, v.p., international
James Marrinan, v.p., international mktg.,
Viacom Latino Americana
Noreen Brittenham, assoc. dir., sales administration, Viacom Latino Americana

Regional Offices:
NEW YORK, NY 10036: 1211 Ave. of the Americas. Phone: 212-575-5175. Joseph Disalvo, sales mgr., northeast; Sean Deneny, mgr., mid-Atlantic domestic sales

LOS ANGELES, CA 90024: 10900 Wilshire Blvd. Phone: 213-208-2700. Brooks Carroll, v.p., sales, western div.; Al Miller, account exec.

ATLANTA, GA 30346: 400 Perimeter Center Terrace, Suite 982. Phone: 404-395-7795. Frank Flanagan, v.p., southeast; Mary Crescas, account exec.

DALLAS: 433 E. Las Colinas Blvd., Suite 1160, Irving, TX 75039. Phone: 214-556-2255. David Campbell, mgr., southwest; Gloria Martin, account exec.

CHICAGO, IL 60606: 10 S. Riverside Plaza. Phone: 312-648-5858. Dennis Emerson, v.p., midwest; Dennis Boyle, mgr., central west; Mike Kasanoff, account exec.

International Offices:
AUSTRALIA: Viacom International Pty. Ltd., St. Martins Tower, 16th Floor, 31 Market St. Mailing address: Box 0342, Queen Victoria Bldg., Sydney, N.S.W. 2000. Phone: 612-29-4391. Cable: TELECAST, Sydney. Telex: 790-20698. Peter Press, v.p., managing dir.; Lloyd Fryer

BRAZIL: Viacom Video-Audio Comunicacoes Ltda., Alameda Jau' 1742, Il Andar, Caixa Postal 51521, 01499 Sao Paulo. Phone: 55-11-853-4633. Cable: NEWSHOWS, Sao Paulo. Telex: 391-01121773. Ivan Aragon, gen. mgr.

CANADA: Viacom Enterprises Canada Ltd., 45 Charles St. E., Toronto, Ont. M4Y 1S2. Phone: 416-925-3161. Cable: VIACOMCAN, Toronto. Telex: 369-06219596. Alastair Banks, v.p., gen. mgr.

ENGLAND: Viacom International Ltd., 40 Conduit St., London W1R 9FB. Phone: 441-434-4483. Cable: VIACOM, London. Telex: 851-919122. Martha Burke-Hennessy, managing dir., Viacom S.A. & Viacom International Ltd.

JAPAN: Viacom Japan Inc., 4F Mitsuwa Bldg., 7-2 Ginza 6-Chome, Chuo-Ku, Tokyo 104. Phone: 81-3-573-0551. Cable: VIACOMINTL, Tokyo. Telex: 781-24204. Jiro Sugiyama, pres.

SWITZERLAND: Viacom SA, Chamerstrasse 18, 6300 Zug. Phone: 41-42-21-8122. Cable: VIACOM, Zug. Telex: 845-868-750. Manfred Metzger.

UNITED STATES: Viacom Latino Americana Inc., 1211 Ave. of the Americas, New York, NY 10036. Phone: 212-575-5175. Telex: 620-235 VIA. James Marrinan, v.p., gen. mgr., Viacom Latino Americana

Diversified communications & entertainment

company which develops, produces & distributes TV programming, motion pictures & TV commercials; provides consulting services in television & other technologies to communications organizations.

VICTORY TELEVISION INC.
275 Madison Ave.
New York, NY 10016
Phone: 212-687-1516
James T. Victory, pres.
Chuck Wolfertz, sales, northeast div.
John Rohrs, sales, midwestern div.
Ben Okulski, sales, western div.
Ray Feinstein, operations dir.
Distributor of TV film/tape series.

VIDEO-CINEMA FILMS INC.
510 E. 86th St.
New York, NY 10028
Phone: 212-734-1632
Larry Stern, pres.
Saundra Stern, v.p.
Distributor of feature motion pictures.

VIDEO MANAGEMENT CONSULTANTS
101 Little Oak Lane
Altamonte Springs, FL 32714
Phone: 305-774-0537
Rochelle Kobrin, pres.
Natalie Ross, v.p.
Chris Dean, v.p., sales
Mobile production units for rent or lease; electronic videotape editing; video projection, program & commercial production; tape duplication.

VIDEO PRODUCTION SERVICES
112 Bentwood Dr.
Stamford, CT 06903
Phone: 203-329-7795
Victor Kayletz, pres.
Producer of film/tape spot commercials, film programs on order & industrial & educational films; recording facilities; kinescope; other services.

VIDEO PROGRAMS INTERNATIONAL LTD.
19 Babcock Place
Yonkers, NY 10701
Phone: 914-964-0111
Producer of newsreels, film/tape spot commercials & film programs on order; producer & distributor of industrial & educational films & TV film/tape series; distributor of motion picture features, religious films, motion picture shorts & foreign language films; exporter of films; film buyer; importer of films & TV film series; properties for lease; TV rights.

VIDEO VIEW
1617 N. El Centro Ave
Hollywood, CA 90028
Phone: 213-463-4179
Howard M. Little, owner
Kinescope; recording facilities; other services.

VIDEO WEST
Broadcast House
5 Triad Center
Salt Lake City, UT 84180-5555
Phone: 801-575-7400
Jay Lloyd, pres.
Alan Henderson, v.p.
Marshall Larson, sales dir.
Location, duplication & post-production facilities.

VIDEOWORKS
24 W. 40th St.
New York, NY 10018
Phone: 212-869-2500
Ken Lorber, chmn.
Eliot Tuckerman, pres.
Frank Herold, exec. v.p.
Alan Mitosky, v.p., mktg.
Nori Goldsmith, v.p., finance

Carol McCoy, v.p., operations
Producer & originator of video animatic process, full video animation, commercials, slides, industrials & music videos; post-production facilities; editorial services; film-to-tape distribution services; color-correction system.

VIDISTRIB INC.
4209 Troost Ave.
Studio City, CA 91604
Phone: 213-760-2849
John P. Ballinger, pres.
Rita M. Ballinger, v.p.-treas.
Rita Cross, v.p., traffic mgr.
Producer & distributor of industrial & educational films; distributor of motion picture features & TV film/tape series; producer of film/tape spot commercials; film handlers; sales representative; other services.

VIDTRONICS
855 N. Cahuenga Blvd.
Hollywood, CA 90038
Phone: 213-856-8200
Producer of film/tape spot commercials; producer & distributor of TV film/tape series; distributor of motion picture features; studio facilities for rent; other services.

VIKING FILMS INC.
1600 Broadway
New York, NY 10019
Phone: 212-245-8858
Israel M. Berman, pres.
Producer of industrial & educational films & TV film/tape series.

VISUAL PRODUCTIONS '80 LTD.
101 Niagara St.
Suite 2
Toronto, Ont. M5V 6H9
Canada
Phone: 416-868-1535
Telex: 06218079
Lionel Shenken, pres.
Beverley Shenken, mktg. dir.
Janet Williamson, asst. to the pres.

Branch Offices:
LEWISTON, NY 14092: 411 Center St.

LAS VEGAS, NV 89101: Visual Productions Distribution Inc., 825 Clark Ave.

Producer & distributor of TV programming.

VITT MEDIA INTERNATIONAL INC.
1114 Ave. of the Americas
New York, NY 10036
Phone: 212-921-0500
Telex: 212-921-0222
TWX: 71-581-4294 VMI NYK
Cable: VITTMEDIA
Richard Olsen, vice chmn.
Roy Muro, pres.
Bill Morton, group v.p., international syndication
Keith M. Swinehart, v.p., programming/syndication
Christine Barros, mgr., syndication
Program syndication; cable-dedicated & commercial programming, international & domestic.

VORKAPICH/LIPSON INC.
58-60 E. 13th St.
New York, NY 10003
Phone: 212-505-6800
Telex: 220883TALJR
Ed Vorkapich, pres.
Len Lipson, exec. producer
Arlene Gail, asst.
Film production company.

ROGER WADE PRODUCTIONS INC.
15 W. 44th St.
New York, NY 10036

Phone: 212-575-9111
Roger Wade, pres.
Carolyn Wade, v.p., meetings & shows
James M. Logan, v.p.
John Frei, v.p.
Producer of industrial films & videotapes, film programs on order, slides, sales meetings.

KENT WAKEFORD & ASSOCIATES
3330 Barham Blvd.
Los Angeles, CA 90068
Phone: 213-876-9971
Kent Wakeford, pres.
Art Scarmeas, exec. producer
Producer of industrial & educational films & film/tape spot commercials.

WALLACH ENTERPRISES INC.
8821 Beverly Blvd.
Los Angeles, CA 90048
Phone: 213-278-4574
George S. Wallach, pres.
Burt J. Shapiro, v.p.
Sports entertainment management.

WALLACH/SEIZER PRODUCTIONS
8821 Beverly Blvd.
Los Angeles, CA 90048
Phone: 213-278-4574
George Wallach, pres.
Bob Seizer, v.p.-secy.
Producer of TV film/tape series.

W & W FILMS INC.
1650 Broadway
New York, NY 10019
Phone: 212-541-9441
Richard Winik, pres.
Barry Winik, v.p., production
Producer of motion picture features, industrial & educational films, TV film/tape series & spot commercials, film programs on order; stock footage; editing services; sports films.

WARD PRODUCTIONS INC.
8218 W. Sunset Blvd.
Hollywood, CA 90046
Phone: 213-654-3050
Jay Ward

THE WAREHOUSE RECORDING STUDIO
320 W. 46th St.
New York, NY 10036
Phone: 212-265-6060
Bill Barton, gen. mgr.
Recording facilities specializing in music with video.

WARNER BROS. TELEVISION DISTRIBUTION
4000 Warner Blvd.
Burbank, CA 91522
Phone: 818-954-6000
Telex: 472-0389
TWX: 910-498-2224
Charles D. McGregor, pres., worldwide distribution (954-6060)
Mauro A. Sardi, exec. v.p., worldwide operations (954-6074)

Domestic Television Distribution:
William S. Hart, v.p., domestic sales mgr. (954-6097)
Paul Simon, v.p., research (954-6025)
Ken Fournier, v.p., advertising, promotion & publicity (954-6020)
John Chickering, v.p., financial administration (954-6040)
Dee Eulberg, v.p., product coordination (954-6023)
Dan McRae, v.p., domestic contracts (954-6031)
Sharon Kneller, dir., publicity & promotion (954-6018)
Eleanor Liebs, domestic sales administration (954-6098)

Booking & Services Dept.:
NEW YORK, NY 10036: 630 Ninth Ave.
Phone: 212-484-8000. Ervin Markisch, office mgr. & technical service dir. (484-8912); Joe Kivlehan, booking service mgr. (484-8910); Louis B. Marino, program information mgr. (484-8963); Bruce Hoffman, asst. technical service mgr. (484-8914)

Domestic Television Distribution Sales Offices:
WESTERN: 143 Patricia Way, Box 2749, Grass Valley, CA 95945. Phone: 916-272-5343. Ed Donaldson, v.p.

SOUTHERN: Box 999, Covington, LA 70434. Phone: 504-892-2703. Bill Seiler, v.p.

MIDWESTERN: 3058 Brookwood Circle, Fort Mitchell, KY 41017. Phone: 606-341-2585. John Louis, v.p.

NORTH CENTRAL: 4000 Warner Blvd., Burbank, CA 91522. Phone: 818-954-6097. John Laing, dir.

SOUTHERN: 9 Spoon Court, Alpharetta, GA 30201. Phone: 404-998-7732. John Bryan, dir.

EASTERN: 50 Belmont Ave., Apt. 316, Bala Cynwyd, PA 19004. Phone: 215-664-7307. Gary Cozen, dir.

International Television Distribution:
John Whitesell, v.p., international sales & administration (818-954-6078)

John Laing, international sales (818-954-6097)

Jaime Ruiz, dir., international contracts (954-6070)

Carolyn Hewitt, international administration (954-6080)

Charlene Pollock, international records & data (954-6081)

Print Department:
BURBANK: Bud Rowe, foreign TV print administrator (818-954-3731)

International Sales Offices:
EUROPE, MIDDLE EAST & AFRICA: 135/141 Wardour St., London W1V 4AP, England. Bryan Hambleton, v.p., sales & administration; Gary Phillips, asst. dir., sales & administration; Kevin Williams, sales rep.

FRENCH SPEAKING TERRITORIES: 20 rue Troyon, 75017 Paris, France. Michel Lecourt, dir., TV

SPAIN & PORTUGAL: Warner Espanola S.A., Gran Via 70-4, Madrid 13, Spain. Xavier Azpiroz, TV sales

AUSTRALIA, NEW ZEALAND & SOUTHEAST ASIA: 154 Castlereagh St., 5th Floor, Alfred Moss House, Sydney, N.S.W. 2000. Mailing address: Box 2661, G.P.O. Sydney, N.S.W. 2001 Australia. Matt Brown, sales dir.

LATIN AMERICA: Acapulco 37, Mexico 7 D.F., Mexico. Jorge Sanchez, v.p., sales

BRAZIL: Warner Bros. (South) Inc., Rua Senador Dantas, 19-10 Andar, Rio de Janeiro. Loureberg do Nascimento, Brazil TV supervisor

ARGENTINA: Tucuman 1938, Buenos Aires. Luis D'Alterio, TV mgr.

JAPAN: Box 762, Tokyo Central, Japan. Ken Sugizaki, TV sales

Warner Bros. Distributing (Canada) Ltd.: TORONTO, ONT. M5B 1L7 CANADA: 70 Carlton St. Phone: 416-922-5145. Joan McGregor, administrative asst.; Max Sheine, booking; Betty Murray, financial

Network Features, Pay TV & Animation:
75 Rockefeller Plaza
New York, NY 10019
Phone: 212-484-8000

Edward Bleier, pres., Warner Bros. Cartoons & exec. v.p., Warner Bros. TV
Stanley Solson, v.p., pay TV sales & administration

Jeffrey Calman, sales planning, pay TV & network

Eric Frankel, v.p., mktg.

J. T. Shadoan, dir., financial affairs

Margaret Jelcich, dir., client services, pay TV & network

Charlotte Mulford, mgr., research & administration

Anthony Cochi, mgr., accounting/data systems

Warner Bros. Cartoons Inc.:
BURBANK, CA 91522: 4000 Warner Blvd.
Phone: 818-954-3713. Stephen Greene, v.p., gen. mgr.; Hal Geer, v.p., exec. producer; Kathleen Helppie, dir., production/administration

Distributor of animation, motion picture features, foreign language films & TV film/tape series; exporter of films; sales representative.

WARNER/LEVINSON CORP.
1995 Broadway
New York, NY 10023
Phone: 212-496-7575

Larry Levinson, Neil Warner & Phyllis Levinson

Original music.

WGN PRODUCTIONS
Box 307
Winter Park, FL 32790
Phones: 305-645-4977; 305-628-4799

M. L. Boyle, pres. & exec. producer

Joe Hall, producer/production coordinator

Michele Cannon, controller

Sandra Cannon, mgr., viewer response

Melanie Pickett, station relations

Production & syndication of TV series & documentaries.

WE'RE COOKING NOW INC.—See WCN Productions

WEISS GLOBAL ENTERPRISES
2055 Saviers Rd.
Suite 12
Oxnard, CA 93033
Phone: 805-486-4495
Cable: WEISSPICT
Adrian Weiss, pres.

Ethel L. Weiss & Laurie Weiss, v.p.s

Steven A. Weiss, secy.-treas.

Patricia C. Sandoval, operations mgr.

Alex Gordon, information services

Representatives:
TOP 50 MARKETS: Gray-Schwartz Enterprises Inc., 4764 Park Granada, Suite 207, Calabasas, CA 91302. Phone: 818-702-9888. Marv Gray.

MIDWEST: Century Bcstg. Corp., 875 N. Michigan Ave., Chicago, IL 60611. Phone: 312-922-1000. E. Melvin Pinsel.

SOUTHEAST/SOUTHWEST: 3207 W. Friendly Ave., Greensboro, NC 27408. Phone: 919-292-1434. Hank Profenius.

TX, AR, OK & MEMPHIS, TN: 795 Walnut Hill Lane, Apt. 302, Dallas, TX 75230. Phone: 214-696-0518. A. Scott Lanken.

WEST: Box 15911, San Diego, CA 92115. Phone: 619-693-1683. Hank Guzik.

HOME VIDEO: Vistar International Productions, 3790 Dunn Dr., Suite C, Los Angeles, CA 90034. Phone: 213-204-3392. Richard S. Ellman & Myles Spector.

Foreign:
AUSTRALIA & NEW ZEALAND: Sydney Telecasters Pty. Ltd., Suite 401, 127 York Street, Sydney 2000, N.S.W. Australia. Phone: (Australia) 267-1011. Telex: AA74069. Stephen Carey.

ALL OTHER FOREIGN TERRITORIES: Weiss Global Enterprises, 2055 Saviers Rd., Suite 12, Oxnard, CA 93033. Phone: 805-486-4495. Cable: WEISSPICT.

Producer & distributor of film programs on order; TV film/tape series; motion picture features & shorts, religious films.

WESCOM PRODUCTIONS
9000 Sunset Blvd.
Suite 415
Los Angeles, CA 90069
Phone: 213-278-0112

Peter H. Kane, acting pres.

David Breecker, dir., production & finance

Nion McEvoy, dir., business affairs

Deborah Taylor-Bellmann, dir., development & operations

Producer & distributor of feature films, bcst. TV & cable TV programming; financing.

WESTERN INSTRUCTIONAL TELEVISION INC.
1438 N. Gower St.
Los Angeles, CA 90028
Phone: 213-466-8601

Donna Matson, pres.

Producer & distributor of educational TV programs (lease or purchase); pre-recorded videotapes for in-school use; instructional television lessons in art, sciences, language, social studies & music on videocassettes.

WESTERN VIDEO SYSTEMS INC.
8050 Ronson Rd.
San Diego, CA 92111-1913
Phone: 619-292-0337

Robert B. Sommer, pres.

Rob Day, sr. v.p.

Vern Vihlene Jr., sr. v.p.-gen. mgr. (Laguna Niguel)

Earl Hatton, v.p., operations

Tony Rogers, gen. sales mgr.

Ben Storey, production consultant, industrial (San Diego)

Denny Koska, production consultant (Laguna Niguel)

Branch Office:
LAGUNA NIGUEL, CA 92677: 26073 Getty Dr.
Phone: 714-831-9732

Full service production company: Stage, mobile & post-production.

WESTERN-WORLD TELEVISION
10490 Santa Monica Blvd.
Los Angeles, CA 90025
Phone: 213-475-5500
Telex: 910-342-6712

Julio Gonzalez-Reyes, chmn.

Robert Springer, pres.-chief exec. officer

Belinda Menendez, v.p., international sales & operations

International distributor of TV programs to network & independent TV bcstrs., cable & pay TV, non-theatrical & ancillary markets; co-produce TV programs.

WEST GLEN COMMUNICATIONS
1430 Broadway
New York, NY 10018
Phone: 212-921-0966

Stan Zeitlin, pres.

Annette Minkalis, v.p., TV distribution

John Summerlin, v.p., producer/dir.

Producer & distributor of public service programs, PSAs, video news releases & free loan film material; distributor of industrial & educational films & newsreels.

WESTON WOODS STUDIOS INC.
Weston, CT 06883
Phone: 203-226-3355
Morton Schindel, pres.

Don Braunstein, v.p.

Jerri Shales, mktg.

Producer & distributor of children's audiovisual materials & videocassettes; distributor of industrial & educational films & motion picture shorts; importer of films.

ALTON WHITEHOUSE & ASSOCIATES
7061 Old Kings Rd. S.
Jacksonville, FL 32217
Phones: 904-733-9565; 904-733-9566

Alton Whitehouse, pres.

Distributor of motion picture features, TV film/tape series & theatrical shorts.

WILLIAMS & MEYER CO.
630 S. Wabash Ave.
Chicago, IL 60605
Phone: 312-322-9800

WINDSOR TOTAL VIDEO INC.
565 Fifth Ave.
New York, NY 10017
Phone: 212-725-8080
Telex: 650-246-0853

Robert J. Henderson, chief exec. officer

Bert Goodman, pres.

Bob Marmiroli, v.p., mktg.

Teleproduction & post-production facility; studio & remote production; 1-inch & interformat editing; graphics & animation, film-to-tape/tape-to-film transfers; world TV standards conversion; duplication; videodisc consulting & mastering.

FOSTER WINTER COMMUNICATIONS
1010 Nakoma
Traverse City, MI 49684
Phone: 616-947-1852

Foster Winter, pres.

Sandra Winter, v.p.

Distributor of TV film/tape series.

WNET/THIRTEEN
(Educational Bcstg. Corp.)
356 W. 58th St.
New York, NY 10019
Phone: 212-560-2000

John Jay Iselin, pres.

George L. Miles Jr., exec. v.p. & chief operating officer

Donald Sussman, sr. v.p., video services

Stephen Salyer, sr. v.p., mktg. & communications

Ruth Ann Burns, sr. v.p., Production Center

Hugh Price, sr. v.p., Broadcast Center

Public TV producer & broadcaster.

WOLD COMMUNICATIONS
10880 Wilshire Blvd.
Suite 2204
Los Angeles, CA 90024
Phone: 213-474-3500
Telex: 4720534 RWC II

TWX: 910-342-6977

Robert N. Wold, pres.

Bill Hynes, exec. v.p. & gen. mgr.

Robert E. Wold, sr. v.p., operations & sales

Charles F. Conaty, sr. v.p., engineering & technical operations

Dorothy Marsh, v.p., western sales

Jon Duncan, western sales mgr.

Branch Offices (Sales & Operations):
NEW YORK, NY 10022: 875 3rd Ave., 18th Floor. Phone: 212-832-3666. Tom Bartunek, v.p., eastern sales; Steve Napoli, eastern sales mgr.

Program Sources

WASHINGTON: 8150 Leesburg Pike, Vienna, VA 22180. Phone: 703-4422-8550. George Geesey, dir. of operations.

Satellite transmission of syndicated & ad hoc domestic & international programs, news, sports; mobile uplink & microwave service; TV studio facilities.

SID WOLOSHIN INC.

95 Madison Avenue
New York, NY 10016
Phone: 212-684-7222
Sid Woloshin, pres.
Creation, production & packaging of radio & TV commercials.

WORLD EVENTS PRODUCTIONS LTD.

4935 Lindell Blvd.
St. Louis, MO 63108
Phone: 314-454-6475
Telex: 910-761-1093
Edward J. (Ted) Kopljar, pres.
Brian Lacey, v.p.-gen. mgr.
Robert A. Cook, v.p., sales/mktg.
Peter Keefe, v.p., production

Production, syndication & marketing of children's animated TV programs.

WORLDVISION ENTERPRISES INC.

660 Madison Ave.
New York, NY 10021
Phone: 212-832-3838
Telex: 62401 WOR UW
Cable: WORLDVISION
Kevin O'Sullivan, chmn.-chief exec. officer
Neil M. Delman, pres.-chief operating officer
Lawrence Gottlieb, exec. v.p., finance
Bert Cohen, sr. v.p., international sales
John D. Ryan, sr. v.p., domestic sales
Jerry Rettig, sr. v.p., creative services
Tom Devlin, v.p.-gen. mgr., Worldvision Home Video Inc.
Burton Rosenburgh, v.p.-gen. mgr., Evergreen Programs Inc.
Katherine Holt, v.p., advertiser sales
Diane von Gal, dir., domestic sales administration
Dan Willis, v.p., international sales administration
Steve Blank, v.p., finance administration
Ben DeAugusta, v.p., operations
Rita L. Scarfone, v.p., advertising & promotion
Jerry Kauffer, v.p., creative services
Andrea Furman, v.p., office management & personnel
Gerald Bixenspan, dir., research & sales development
Margaret Mollo, account exec., advertiser sales
Shari Nowak, mgr., sales administration, Worldvision Home Video Inc.

International:

AUSTRALIA & FAR EAST: Brian Rhys-Jones, managing dir.

BRAZIL: Raymundo Lopes Rodrigues, dir., sales

CANADA: Mel Watson, v.p., sales

ENGLAND: William Peck, managing dir., Worldvision Enterprises (U.K.) Ltd.

FRANCE: Rolande Cousin, managing dir., French-speaking countries

GERMANY: Michael Kiwe, v.p., European operations; Mex Hartmann, managing dir.

ITALY: Michael Kiwe, v.p., European operations

C-40

JAPAN & KOREA: Mie Horasawa, dir., sales

LATIN AMERICA: Harrington Silva, dir., sales

U.S. Sales Divisions:

EASTERN: 660 Madison Ave., New York, NY 10021. Phone: 212-832-3838. Bill Baffi, v.p.-div. mgr.; Timothy S. Davis, account exec.; Carl Sansaricq, div. mgr., Worldvision Home Video Inc.

CENTRAL: 625 N. Michigan Ave., Chicago, IL 60611. Phone: 312-642-2650. Paul Danylik, v.p.-div. mgr.; Victoria Quoss, account exec.; Brian O'Sullivan Jr., div. mgr., Worldvision Home Video Inc.; Tim Newman, account exec., Evergreen Programs Inc.

SOUTHERN: 14 Perimeter Center East, Suite 1406, Atlanta, GA 30346. Phone: 404-394-7444. Jim Thomson, v.p.-div. mgr.; Reggie Jester, account exec.; Bruce Knox, div. mgr., Worldvision Home Video Inc.

WESTERN: 9465 Wilshire Blvd., Suite 628, Beverly Hills, CA 90212. Phone: 213-272-7667. Randy Hanson, v.p.-div. mgr.; Jesse S. Weatherby, account exec.; Lawrence A. Forsdick, v.p., special projects; Martin Weisman, account exec., Evergreen Programs Inc.; Kathy Rost, div. mgr., Worldvision Home Video Inc.

Worldwide distribution of TV programming to networks, stations, cable, pay TV & home video markets.

WORLD WIDE BINGO

Box 2311
Littleton, CO 80161
Phone: 303-795-3288
Jack Hampton, pres.
Verniece Stuart, exec. v.p.
TV & radio bingo promotion.

WORLDWIDE ENTERTAINMENT CORP.

5912 Ramirez Cyn
Malibu, CA 90265-4423
Phone: 213-457-8081
Jack H. Harris, pres.
Worldwide producer & distributor of theatrical features; importer of films.

WPHL-TV

5001 Wynnefield Ave.
Philadelphia, PA 19131
Phone: 215-878-1700
Eugene McCurdy, pres.-gen. mgr.
Zvi Shoubin, station mgr.
Color TV tape programs & commercials.

WRATHER CORP.

270 N. Canon Or.
Beverly Hills, CA 90210
Phone: 213-278-8521
J. D. Wrather Jr., pres.
Monte Livingston, v.p.-gen. counsel
William Shay, v.p.
Bonita Granville Wrather, v.p.
G. L. Weisberger, v.p.-secy.
T. McDermott, v.p.
Subsidiaries: Lassie TV Inc.; Lone Ranger TV Inc.

Phone: 213-274-8021
Producer & distributor of motion picture features & TV film/tape series; distributor of animation.

CARTER WRIGHT ENTERPRISES

6533 Hollywood Blvd.
Hollywood, CA 90028
Phone: 213-469-0944
Carter Wright, pres.
June Wright, v.p., talent coordination
Howard Parkinson, secy.
Music production for TV, radio, stage & screen; bookings.

W.R.S. MOTION PICTURE & VIDEO LABS

210 Semple St.
Pittsburgh, PA 15213
Phones: 412-687-3700; 800-345-6977
F. Jack Napor, pres.
Ed Janow, mktg. mgr.
Laboratory facilities & services; music library; editing, processing & recording facilities; videotape-to-film & film-to-tape duplication.

WTTW CHANNEL 11/ENTERPRISES GROUP

5400 N. St. Louis Ave.
Chicago, IL 60625
Phone: 312-583-5000
Bill McCarter, pres.
John Rahmann, exec. v.p.
Pat Faust, v.p., Enterprises Group
Program development for theatrical, videocassette & TV syndication series for electronic media.

WURTELE FILM PRODUCTIONS

Box 504
Orlando, FL 32802
Phone: 305-422-9755
Elizabeth G. Wurtele, owner
Producer & distributor of industrial & educational films; producer of film/tape spot commercials.

WW ENTERTAINMENT

205 E. 42nd St.
New York, NY 10017
Phone: 212-661-3350
Telex: 126120
George Hankoff, pres.
Louis S. Israel, sr. v.p.
Tony Elmaleh, v.p., production
James R. Waltz, v.p., finance & administration
Sylvia Delia, dir., sales, home video & cable TV
Marcia Skolnick, v.p., research
Zita Siegel, administrator, sales service
Co-producers & distributors of feature film packages & series.

Y&R PROGRAM SERVICES

285 Madison Ave.
New York, NY 10017
Phone: 212-210-3000
Paul Isaacson, exec. v.p.
Frank Zingale, sr. v.p.
Producer & distributor of programming.

YORK ENTERPRISES INC.

521 5th Ave.
New York, NY 10175
Phone: 212-682-3511
Jack Sobel, pres.
Producer & distributor of TV film/tape series; producer of film programs on order.

YOUNG AND ASSOCIATES INC.

12413 Ventura Court A
Studio City, CA 91604
Phone: 818-509-8970
Kac Young, pres.
Producer of TV film/tape series.

ZACHRY ASSOCIATES INC.

709 N. 2nd St.
Box 1739
Abilene, TX 79604
Phone: 915-677-1342
H. C. Zachry, pres.
Producer & distributor of religious films; producer of TV film/tape series & spot commercials; film programs on order; recording facilities; studio facilities for rent; other services.

ZIV INTERNATIONAL

1875 Century Park East
Suite 1610
Los Angeles, CA 90067
Phone: 213-277-9064
Telex: 698619
Cable: ZIVINC

Irv Holender, pres.
J. Michael Byrd, sr. v.p.

Jeri Sacks, v.p., dir., pay, cable & ancillary
Joan Mansfield, v.p., sales
Scott E. Schwimer, dir., mktg.
Distributor of motion picture features & TV film/tape series.

News Services

ABC NEWS

7 W. 66th St.
New York, NY 10023
Phone: 212-887-7777
Roone Arledge, pres., ABC News & Sports
Richard C. Wald, sr. v.p.
David Burke, v.p. & asst. to pres.
Av Westin, v.p., program development-exec. producer, "20/20"
Joanna Bistany, v.p.
Bob Roy, exec. producer, "Good Morning America" & "World News This Morning"
Pamela Hill, v.p. & exec. producer, documentary unit
William Lord, v.p. & exec. producer "ABC World News Tonight"
Jeff Gralnick, v.p. & exec. producer, political broadcasts
Robert Frye, exec. producer, special projects
Dorance Smith, exec. producer, "This Week with David Brinkley" & weekend news
Richard Kaplan, exec. producer, "Nightline"
Peter Flannery, v.p., radio news
Producer of TV film/tape series; news.

ABN/ASSOCIATED BROADCAST NEWS NETWORK

1199 National Press Bldg.
Washington, DC 20045
Phone: 202-628-6397
Robert C. Cody, pres. & managing editor
Yvonne L. Cody, v.p.
Produces & distributes news, features & newsmagazine programming via satellite, video & audio tape for TV/cable/radio; Washington bureau & localized coverage for TV/radio stations & cable systems; PR services in U.S. & abroad include teleconferencing, news event coverage, conferences; video-audio news releases; targeted satellite newsfeeds; newsmagazines & special reports

AMERICAN BROADCASTING CO.

(Broadcast Division of Capital Cities/ABC Inc.)
1330 Ave. of the Americas
New York, NY 10019
Phone: 212-887-7777
John B. Sias, pres., ABC Division
James Duffy, pres., communications
Roone Arledge, pres., ABC News
Dennis Swanson, pres., ABC Sports
Mark Mandala, pres., ABC TV Network
Mark Cohen, exec. v.p., ABC Div.
James Arcaro, pres., Capital Cities/ABC Radio
Edward F. McLaughlin, pres., ABC Radio Networks
Don Bonloukos, pres., ABC Owned Radio Stations
Julius Barnathan, pres., ABC Bcst. Operations & Engineering

AP NEWS CABLE & AP NEWS PLUS

1825 K St. NW
Washington, DC 20006-1253
Phone: 202-955-7200
Louis O. Boccardi, pres.
Roy Steinfert, v.p.
Branch Office,
Greg Groce, dir., cable TV services

NEW YORK, NY 10010: 50 Rockefeller Plaza.
Phone: 212-621-1500

Complete news service for cable systems, full-time, fully-automated news reports (text-only or graphics-enhanced) including sports, financial news & features. Available on subscriber-owned or AP-owned & maintained equipment in page or roll format. Single or multi-channel display, English & Spanish language services.

ARMY & AIR FORCE HOMETOWN NEWS CENTER

Kelly AFB, TX 78241-5000
Phone: 512-925-6261
James D. Ammons, div. chief
Tom M. Taylor, chief, television
Don Crites, chief, mktg.
Produces & distributes news features about American service members. Products distributed to television stations in service members' hometowns.

ASSOCIATED PRESS

50 Rockefeller Plaza
New York, NY 10020-1666
Phone: 212-621-1500
Telex: 234728
Louis D. Boccardi, pres.-gen. mgr.
D. Byron Yake, asst. to the pres.
James F. Tomlinson, v.p., secy. & treas.
James W. Mangan, v.p., newspaper membership
Walter R. Mears, v.p., exec. editor
Nate Polowetzky, asst. gen. mgr., newsphotos
Wick Temple, dir. of human resources
Richard G. Atkins, dir. of communications
Kelly Smith Tunney, asst. gen. mgr., corporate communications
Claude E. Erbsen, v.p., AP-Dow Jones
John Reid, asst. gen mgr., senior deputy dir., broadcast services

Branch Office:

WASHINGTON, DC 20006-1253: 1825 K St. NW. Phone: 202-955-7200. Roy Steinfort, v.p., bcstg. services

News gathering cooperative; distributes news, photos & data information to newspapers & broadcasters via satellite receivers & landlines. Subsidiary companies in other information & communications areas.

BROADCAST NEWS LTD.

36 King St. E.
Toronto, Ont. M5C 2L9
Canada
Phone: 416-364-3172
Keith Kincaid, chief exec.
John Rea, v.p.
Phil Adler, business mgr.
Wayne Waldroff, gen. news dir.
Offices in Halifax, Montreal, Quebec City, Ottawa, Toronto, Winnipeg, Regina, Edmonton, Vancouver & Victoria.

News, information & programming services in English & French via satellite to private broadcasters & cable systems in Canada.

CBS NEWS

524 W. 57th St.
New York, NY 10019
Phone: 212-975-4321
Van Gordon Sauter, pres.
Howard Stringer, exec. v.p.
David C. Fuchs, sr. v.p.
B. Vincent Loncto, v.p., administration
Ernest Leiser, v.p. & deputy dir., news coverage
David Buksbaum, v.p. & dir., news coverage & operations
Joan Richman, v.p. & dir., special events
Eric Ober, v.p., public affairs bcsts.
Arthur Sekerak, v.p., business affairs
Mark Harrington, v.p., news bcsts.
Jeffrey White, v.p., finance & planning
Ted Savaglio, dir., hard news coverage
John F. Smith III, v.p., Washington bureau

CONUS COMMUNICATIONS

3415 University Ave.
Minneapolis, MN 55114
Phone: 612-642-4645
TWX: 910-563-3598
Stanley S. Hubbard, pres.
Charles H. Dutcher III, v.p. & gen. mgr.
Dennis A. Herzig, dir., sales & regional service
Anita Klever, v.p. & dir., news service
Satellite news gathering cooperative of local stations with portable or fixed Ku-band satellite uplinks; space segment, satellite IFB & PL, news coordination, daily story feeds, breaking news, pooled coverage, Washington bureau & live interconnects between member stations; transponders on SBS-3 & K-2.

CONUS WASHINGTON DIRECT

1825 K Street NW
Suite 319
Washington, DC 20006-1351
Phone: 202-955-7370
Daniel J. Webster, v.p.-mgr., Washington services
Rebecca Sobel-Bell, deputy bureau chief
Joseph N. Benton, exec. producer
News gathering & satellite transmission services from Washington for local television news programs.

DOW JONES NEWS SERVICES

200 Liberty St.
New York, NY 10281
Phone: 212-416-2420
Robert Neil Williams, national sales dir.
Business & financial news reporting via newsprinters & CRT display devices throughout each business day.

FINANCIAL NEWS NETWORK

2525 Ocean Park Blvd.
Santa Monica, CA 90405
Phone: 213-450-2412
Paul Steinle, pres.
Arnie Rosenthal, sr. v.p., mktg. & affiliates
Mark J. Estren, sr. v.p., news & programming
Elio Betty, sr. v.p., affiliate relations
Chris Taylor, dir., affiliate relations
James Boyle, mgr., research & sales development

Other Bureaus:

NEW YORK NY 10022: 600 Madison Ave. Phone: 212-888-7327

CHICAGO, IL 60601: Suite 1413, One Illinois Center, 111 E. Wacker Dr. Phone: 312-670-0255

Live financial & business news; stock market quotes, commodity news, general business news, interviews & "Corporate Reports." Syndicated half-hour & hour financial wrap-up.

HEARST METROPHONE NEWS

235 E. 45th St.
New York, NY 10017
Phone: 212-682-7690
J. F. D'Angelo, pres.
Bruce L. Paisner, exec. v.p.
Charles Shutt, gen. mgr.
Producer & distributor of industrial & educational films, newsreels, TV film/tape series; producer of film/tape spot commercials and film programs on order.

HOLLYWOOD NEWSREEL SYNDICATE INC.

1622 N. Gower St.
Hollywood, CA 90028
Phone: 213-469-7307
Rick Spalla, pres.
(See Rick Spalla Video Productions in Program Sources section.)

Producer & distributor of industrial & educational films, newsreels, open-end film commercials (made for TV), religious films, TV film/tape series, news, film/tape spot commercials, film programs on order & stock footage; film buyer; film handlers; music library; properties for lease; recording facilities; studio facilities for rent; TV rights; videotape services.

INDEPENDENT EXCHANGE NEWS ASSN. INC.

c/o WPIX Inc.
11 WPIX Plaza
New York, NY 10021
Phone: 212-210-2430
Fred Zehnder (KTVU), board chmn.-v.p.
Mark Monsky (WNYW), pres.

Gerry Ruben (KTLA), secy.
Harold E. Protter (WNOL-TV), treas.
Charles R. Novitz, managing dir.
Roger C. LaMay, managing editor
Marilyn Swist Isaacs, business mgr.
Nightly electronic news service.

INTER-GLOBAL NEWS

Box 5865
Philadelphia, PA 19128-0865
Phone: 215-849-3997
F. O. Pease, gen. mgr.
A. P. Taylor, foreign mgr.
A. E. Pease, office mgr.
J. K. Sperling, assoc.
Producer & distributor of newsreels; exporter of films; importer of TV film series; TV rights.

L.I. TV-NEWS

Box 12552
Orlando, FL 32859
Phone: 305-855-2975
Paul M. Cicarelli, pres. & sales dir.
Joan C. Cicarelli, v.p.
Independent TV news service; feature stories; convention coverage; editorial services; documentaries; film & tape programs on order.

MORMON NEWS SERVICE

c/o Arnold R. Augustin
50 East North Temple
Salt Lake City, UT 84150
Phone: 801-531-2238
Arnold R. Augustin, TV media relations
Gerry Pond, radio media relations
Branch offices in New York, Toronto, Sydney, Tokyo, Frankfurt & Paris

MOVIEPHONE NEWS INC.

(A subsidiary of Twentieth Century Fox Film Corp.)
460 W. 54th St.
New York, NY 10019
Phone: 212-408-8450
Burton Stone, Rick O'Hare, Harold Potter, Richard Plagge, Merle Joffe
Stock footage; newsreel film library.

NATIONAL BROADCASTING CO.

30 Rockefeller Plaza
New York, NY 10112
Phone: 212-664-4444
Lawrence K. Grossman, pres., NBC News Div.
Thomas Ross, sr. v.p., NBC News
John J. Lane, exec. v.p., daily news
Timothy J. Russert, v.p. & asst. to the pres.
Gordon Manning, v.p., special projects
Joseph Angotti, v.p., news
Ed Planner, v.p., news, Europe
Jim Farley, v.p., radio news
Natalie P. Hunter, v.p., finance & administration

27 years of experience.
Top that.

TELEVISION BROKERS.
DANIELS & ASSOCIATES

Call Crawford Rice at (303) 321-7550.
2930 East Third Avenue, Denver, CO 80206

Program Sources

Tom Wolzien, v.p., news operations, production & design
Robert McFarland, v.p., bureau chief, Washington
Jo Moring, v.p., news services
Joseph Bartelme, gen. mgr., U.S. news
Jeremy Lamprecht, gen. mgr., foreign news
Sid Friedman, dir., radio news operations
Roy Wetzel, gen. mgr., elections & polling

THE NEWSFEED NETWORK
888 Seventh Ave.
New York, NY 10106
Phone: 212-307-3218

Operations:
The Newsfeed Network
Group W
5th & Market
Philadelphia, PA 19106
Phone: 215-238-4839

Washington News Bureau:
DC Live
1111 18th St. NW
Washington, DC 20036
Phones: 202-331-9240; 202-293-6353
Richard Sabreen, v.p.-gen. mgr.
Terry O'Reilly, news dir.

Gregg Risch, Washington bureau chief
Charles Towne, operations mgr.
Satellite news network with Washington coverage, sports game highlights, request coverage, features, series & color weather satellite pictures.

NEWSFILM INC.
211 E. 51st St.
New York, NY 10022
Phone: 212-688-1130
Konstantin Kaiser, pres.
Producer of industrial & educational films, newsreels, TV film/tape series & news.

REUTERS LTD.
1700 Broadway
New York, NY 10019
Phone: 212-603-3576
James L. Outman, mgr., media services

Branch Office:
TORONTO, ONT. M5L 1J1: Box 403, Commerce Court Postal Station. Phone: 416-869-3600. Bill O'Shea, mgr.

Producer & distributor of news.

UNITED PRESS INTERNATIONAL
1400 Eye St. NW
Washington, DC 20005
Phone: 202-898-8000
Telex: 202-682-1542

Mario Vasquez-Rana, chmn. & chief exec. officer
Joe E. Russo, vice chmn.
Maxwell McCrohon, exec. v.p. & editor-in-chief
William K. Adler, v.p. & gen. mgr., broadcast div.
Arthur Bushnell, v.p. & gen. mgr., newspaper div.
National & international news wire service; spot news pictures & feature pictures in facsimile, prints & color slides.

UPITN—See Worldwide Television News

WEST GLEN COMMUNICATIONS
1430 Broadway
New York, NY 10018
Phone: 212-921-0966
Stan Zeitlin, pres.
Vincent Capuzzi, exec. v.p.
Annette Minkalis, v.p., TV distribution
John Summerlin, v.p., producer/dir.

Producer & distributor of industrial & educational films, newsreels, corporate sponsored films, video news releases & free loan public service films.

WORLDWIDE TELEVISION NEWS CORP.
1995 Broadway
New York, NY 10023
Phone: 212-887-4108
Telex: 237853
Kenneth A. Coyte, pres.
Keith Reynolds, sr. v.p.
Robert E. Burke, v.p., news

Gerry O'Reilly, gen. sales mgr.

Film Library:
NEW YORK, NY 10036: 321 W. 44th St.
Phone: 212-265-4520. Vince O'Reilly, mgr.

Branch Office:
ENGLAND: 31-36 Foley St., London W1P 7LB.
Phone: 01-323-3255

Independent video news agency supplying international news to U.S. broadcasters, affiliates & cable operators. Jointly owned by Independent Television News (ITN), ABC & Nines Network of Australia.

Management and Technical Consulting Services

Including companies involved in marketing, market surveys, promotion, public relations, engineering, research, management consulting for Television Stations, Radio Stations, Cable Systems and other communications properties.

ALEXANDER & ASSOCIATES

A division of Communications Equity Associates

Franchising, Franchise Renewals,

Renegotiations, Transfers,

Management and Financial Projects,

System Appraisals

5401 W. Kennedy Blvd.
Suite 851

Tampa, Florida 33609
813/875-8600

ADDERLY INDUSTRIES

1405 Chews Landing Rd.
Laurel Springs, NJ 08021
Phone: 609-227-8296
Herb Adderly
Installation, marketing, community relations,
training & consulting services for the cable
industry.

A-J CONTRACTING CO. INC.

470 Park Ave. S.
New York, NY 10016
Phone: 212-889-9100
Construction managers, consultants & con-
tractors.

AKER ASSOCIATES INC.

1341 G St. NW
Washington, DC 20005
Phone: 202-628-4040
Colburn Aker
Communications counsel.

★ ALEXANDER & ASSOCIATES

(a division of Communications Equity As-
sociates)
851 Lincoln Center
5401 W. Kennedy Blvd.
Tampa, FL 33609
Phone: 813-875-8600
Telex: 808713 CEA TPA
Thomas N. Alexander, pres.

E. Stratford Smith & Robert G. Lee, v.p.s
Mark D. Sena, v.p., mktg.
Dr. Robert L. Anderson, Dr. Manny Lucoff,
Charles Gentry, associates
Regulatory affairs & business analysis con-
sultation for cable TV industry including fran-
chising & refranchising; rate deregulation;
franchise transfers, renegotiations & fee
reductions; regulatory system profiles;
governmental & community relations; ap-
praisals; financial projections and marketing.

ANDREW ALFORD CONSULTING SERVICES

32 Sixth Rd.
Woburn, MA 01801
Phone: 617-729-0393
Andrew Alford, pres.
Evaluation of TV & other RF signals from
buildings, towers & other structures.

FRANK ALLEN ASSOCIATES

Box 28727
San Diego, CA 92128
Phone: 619-451-2586
Frank L. Allen
C. Edward Harmon
Terri E. Allen
Ronald M. Sutherland
Cable television brokerage, consulting,
financing, appraisals & management
services.

AMERICAN TRANSCOMMUNICATIONS INC.

80 Field Point Rd.
Greenwich, CT 06830

Phone: 203-661-7390

Howard R. Hawkins, chmn. & chief exec.
officer
Robert E. Button, pres.
Hubert J. Schlafly, v.p.
Richard Campbell, v.p., sales
Consultants in satellite, microwave, cable, tel-
ephone networks, systems & equipment.

ANTEK

Box 821603
Dallas, TX 75382
Phone: 214-422-2654
Jim Swayze & Kelley Stalder, project mgrs.

ANTONELLI MEDIA TRAINING CENTER

20 W. 20th St.
New York, NY 10011
Phone: 212-206-8063

ASSOCIATED RECRUITERS AGENCY INC.

9968 Hibert St.
Suite 101
San Diego, CA 92131
Phone: 619-695-3010
Dennis Thomas, pres.
Carl Oliver, v.p.
John Barrows, sr. account exec.
Executive & technical recruiting: Cable TV,
STV, pay TV, MDS, satellite, telecommunica-
tions & equipment manufacturing.

ASSOCIATED UTILITY SERVICES INC.

Box 650
Moorestown, NJ 08057
Phone: 609-234-9200

Joseph F. Brennan, pres.
Frank J. Hanley & Stuart G. McDaniel, sr. v.p.s
Financial consulting to cable TV industry,
specializing in preparation of rate filings; ex-
pert witness & testimony for presentations to
regulatory agencies.

ATLANTIC COMMUNICATIONS

Box 3700
Winter Springs, FL 32708
Phone: 305-365-4321

ATLANTIC COMMUNICATIONS GROUP

Box 3003
Framingham, MA 01701
Phone: 617-235-4265
Wayne H. Brown, chmn. & pres.
Maryann R. Miller, v.p. & treas.
Eileen McMahon, sr. account exec.
Communications consultants, producers &
distributors of films & videotape programs for
business, industry, healthcare & public insti-
tutions. Producers & syndicators of programs
for cable & broadcast TV.

ATLANTIC RESEARCH CORP.

5390 Cherokee Ave.
Alexandria, VA 22312
Phone: 703-642-4000
Telex: 248893
TWX: 710-832-9828
W. H. Borten, pres. & chief exec. officer
W. G. Hamm, exec. v.p.
A. G. Turner, mgr., business development ac-
tivities

BLACKBURN & COMPANY

I N C O R P O R A T E D

Media Brokers & Appraisers Since 1947

WASHINGTON, D.C. 20036
1100 Connecticut Ave., NW
(202) 331-9270

ATLANTA, GA 30361
400 Colony Square
(404) 892-4655

CHICAGO, IL 60601
333 N. Michigan Ave.
(312) 346-6460

BEVERLY HILLS, CA 90212
9465 Wilshire Blvd.
(213) 274-8151

Management & Technical Services

Stephen H. Hines, mgr., mktg.
Maire Raus, secy.
Jean S. Seitz, mgr., public relations
Oscar Reed Jr., consultant
John W. Bowman, consultant
William F. Pohts, consultant
Alan W. McCormick, FCC compliance consultant

A. Beamon Sparks, James R. Landoll & Howard Turnage, principal engineers
Morgan Burrow, engineer
Thomas Baldwin, chief of telecommunications

Aaron J. Larkins, v.p. & gen. mgr., electronics/communications div.
Electronic & communications engineering, testing & consulting services; RF shielding.

AUDICABLE

316 E. 3rd St.
Edmond, OK 73034
Phones: 405-348-4225; 405-630-8548
Mailing Address: Box 13216, Oklahoma City, OK 73113

Douglas J. Huston, pres.
Ron R. Hageman, exec. v.p.
System audits, marketing, installations, drop related services, converter recovery, collections & system analysis.

AUDIENCE RESEARCH & DEVELOPMENT

8700 Stemmons Freeway N
Suite 415
Dallas, TX 75247
Phone: 214-630-5097
William W. Taylor & Willis Duff, senior partners

Edward Bewley, managing partner
John Sheehan, v.p., client development
Research & consultation in local television programming, specializing in news. Program development, personnel search, performance coaching, promotion, strategic planning, market and sales research for broadcast television, cable TV & radio.

THE AUSTIN CO.

3650 Mayfield Rd.
Cleveland, OH 44121
Phone: 216-382-6600
Thomas J. Judge, pres. & gen. mgr.
Thomas B. Sweeney, v.p.
Designers, engineers & builders of TV facilities.

AWM COMMUNICATIONS CONSULTANTS INC.

Box 531185
1168 NE 101st St.
Miami Shores, FL 33153
Phone: 305-756-0630
Arno W. Mueller, pres.

BAER ENTERPRISES INC.

601 King St., Suite 100
Alexandria, VA 22314
Mailing address: Box 20120, Alexandria, VA 22320-1120
Phone: 703-836-4422
Judith Baer, pres.
Business management & marketing services, human resources development, specialized market surveys, reports, publications & contract educational programs.

F. J. BAER INDUSTRIES INC.

5851 Calvin Ave.
Tarzana, CA 91356
Phone: 818-881-1815
Jim Baer

ELIZABETH BAIN ASSOCIATES

Box 106
Cos Cob, CT 06807
Phone: 203-661-8544
Elizabeth Bain
Management/marketing consultant working with TV stations, cable systems, producers,

distributors, investment companies in program evaluation, creative research, financial projections & product acquisition.

BAKER SCOTT & CO.

Cable Division
1259 Rte. 46
Parsippany, NJ 07054
Phone: 201-263-3355
David Allen & Judy Bouer, principals
Executive search.

BCI INC.

1749 Old Meadow Rd.
Suite 210
McLean, VA 22102
Phone: 703-442-0515
Pierre A. Dupont, pres.
Ronald F. Graves, v.p.
T. M. West, dir. of mktg.
General consulting on telecommunications.

MICHAEL S. BERKOWITZ & ASSOCIATES

223 Duncan Way
Oakland, CA 94611
Phone: 415-652-2862
1345 Maryland Ave. N.
Golden Valley, MN 55427
Phone: 612-544-5743
Michael S. Berkowitz, pres.
Strategic planning/corporate development; economic, financial, technical & marketing research, consulting & management services; specializing in cable TV, ETV & other broadband communication systems.

BERNARD ASSOCIATES

237 E. 39th St.
New York, NY 10016
Phone: 212-686-7445
Bernard Eichwald, sr. partner
Gerard C. Sharpe, partner
Design, construction, management, operation & maintenance of electronic services.

BFM ASSOCIATES

(Div. of BFM Properties Inc.)
10 E. Main St.
Hyannis, MA 02601
Phone: 617-771-7001
Joseph J. Madden, pres.
Management consultants specializing in radio station acquisitions, operations, appraisals, evaluations & cable system acquisitions.

BILL-DAVID ASSOCIATES INC.

2508 Fair Mount St.
Colorado Springs, CO 80909
Phone: 303-636-1584
Bill Martin, pres.
Hugh Martin, v.p.
Radio & TV station appraisals, brokerage; management consulting.

BLUE CHIP PROMOTION

1312 Washington Blvd.
Stamford, CT 06902
Phone: 203-325-4480
Neil Gallagher

BMC COMMUNICATIONS

Box 7528
Incline Village, NV 89450
Phone: 702-831-4646
William L. McGee, pres.
Sales support & training services for radio, TV & cable systems local advertising sales; retail sales training/development & sales/mktg. programs, films/tapes. Recruitment, training & placement of local media sales personnel. Consulting services & publications on new electronic media: Pay TV; LPTV; DBS; cellular radio; videotex; home video cassettes, discs, games & personal computers.

BOOZ, ALLEN & HAMILTON INC.

NEW YORK, NY 10178: 101 Park Ave. Phone: 212-697-1900 Telex: 620196. R. Michael McCullough, chmn.; George W. Baker, v.p., corporate communications

CHICAGO, IL 60602: 3 First National Plaza. Phone: 312-346-1900

CLEVELAND, OH 44115: 1100 Chester Ave. Phone: 216-696-1900

SAN FRANCISCO, CA 94111: 555 Montgomery St., Suite 1700. Phone: 415-391-1900

DALLAS, TX 75201: 2121 San Jacinto, Suite 3100. Phone: 214-922-0454

ATLANTA, GA 30303: 229 Peachtree St. NE. Phone: 404-659-3600

BETHESDA, MD 20814: 4330 East West Hwy. Phone: 301-951-2200

International consultants to private & government sectors specializing in strategic, organizational, technological, public management, productivity management & defense technology.

BOWERS DESIGN ASSOCIATES

746 Alexander Rd.
CN 5277
Princeton, NJ 08540
Phone: 609-452-7000
Raymond A. Bowers, pres.
John F. Connolly, sr. v.p. mktg.
Fred L. John, v.p.
John D. Sisti, v.p., sales
Full architectural service, land use planning, landscape architecture & engineering coordination.

THE HERBERT BOYER CO.

14 E. 77th St.
New York, NY 10021
Phone: 212-744-7558
Herbert Boyer, pres.
James H. Hollyer, v.p.
Ron Simon, sr. associate
Consulting service to operators & manufacturers of cable TV equipment. Equipment evaluation & market requirements. Acquisition & new venture studies. Executive searches & theft of service analysis.

ROBERT W. BRECKNER

1014 N. Bundy Dr.
Los Angeles, CA 90049
Phone: 213-472-2132
Robert W. Breckner
TV, radio & cable management consultant & broker.

BROADCAST-CABLE ASSOCIATES

1660 Soldiers Field Rd.
Boston, MA 02215
Phones: 617-777-7725; 617-787-6868
Paul McCarthy, gen. managing partner
Garrett Smith, partner
Represents new & existing TV stations in negotiations with cable systems for carriage, preferred channel positioning & cross-promotional campaigns.

BROADCAST ENGINEERING INC.

46 Marian Rd.
Fairfield, CT 06430
Phone: 203-372-9985
Gregory L. Morton, pres.
Radio & TV engineering consulting & maintenance services.

BROADCAST INVESTMENT ANALYSTS INC.

Box 17307
Washington, DC 20041
Phone: 703-661-8515
Thomas J. Buono, pres.
Jonathan Intrater, v.p., asset appraisals

David Cole, v.p., engineering services
William Redpath, sr. analyst
Bank presentations, valuation studies, asset appraisals, feasibility studies & industry publications

BROADCAST PERSONNEL INC.

200 W. 57th St.
New York, NY 10019
Phone: 212-977-3580
Sherlee Barish

BROAD STREET VENTURES

Box 151
Riverside, CT 06878
Phone: 203-637-4605
Richard L. Geismar, pres.
Financial & management consulting for broadcast industries.

BROWNE, BORTZ & CODDINGTON INC.

155 S. Madison St.
Suite 230
Denver, CO 80209
Phone: 303-321-2547
Paul I. Bortz, managing dir.
Economic analysis, market research, station and cable system valuation, strategic planning for telecommunications industry.

BUSINESS SYSTEMS

One Marcus Dr.
Greenville, SC 29615

CABLE COMMUNICATIONS CONSULTANTS INC.

103 Park Washington Court
Falls Church, VA 22046
Phone: 703-533-1545
Martin R. Smith, pres.
Gerard J. Looby & Joel Goldblatt, v.p.s
Neil A. Manheimer, David R. Jones, Pamela J. Alexander
Cable TV appraisals, fair market valuations, feasibility studies, tax appraisals, trouble shooting, franchising, system management, special studies & expert witness testimony.

CABLEDATA

Box 13040
Sacramento, CA 95873-1070
Phone: 916-636-5800
Robert J. Mathews, pres.
Maggie Wilderotter, v.p., sales & mktg.
Jerry Knapp, sr. v.p., operations/administration
Complete on-line system for cable operations featuring software, including addressability and pay-per-view.

CABLE ENGINEERING INC.

1269 N. 10th Ave.
Hanford, CA 93230
Phone: 209-582-5353
Steven L. Roberts, pres.
Ed E. Cooper, v.p.
Cable TV & communications systems design, drafting, strand mapping, as-built mapping, field audits, make-ready engineering, technical consulting & additional services.

THE CABLE GUIDE—See TVSM INC.

CABLE MARKETING SERVICES INC.

2105 Edgewood
Box 13676
Arlington, TX 76013
Phone: 817-429-2737
Janie Cull, pres.
Robert E. Cull, v.p.
William E. Russell, national accounts dir.
Specialists in converter changeouts with door sales, sales campaign training & management, telemarketing, marketing management, plans & field implementation, cable stores, employee training, start-up for in-house departments.

CABLEMASTERS CORP.

2184 Rice Ave.
Lake City, PA 16423
Phone: 814-774-2616
Bernie Czarnecki, pres.
Aerial & underground construction, strand mapping, system design, make ready engineering & applications, residential & MDU installations, proof of performance & turnkey services available.

CABLEMEDIA ADVERTISING INC.

80 Werimus Lane
Woodcliff Lake, NJ 07675
Phone: 201-391-3058
Mary Lou Wallace, pres.
Chris Wallace, v.p.
Craig Rankin, mgr.
Cable advertising representative & sales consultants in New York & Philadelphia markets.

CABLE REGISTRY & REFERRAL SERVICE INC.

733 Summer St.
Stamford, CT 06901
Phones: 800-243-7892; 203-964-1420
Elliot L. Romm, gen. mgr.
David Schreff, dir. of mktg. & research
Data base containing statistics on cable operations.

CABLE SEARCH ASSOCIATES

Box 2347
Naperville, IL 60565
Phone: 312-369-2620
Telex: 720-462
Wick Kirby, pres.
Executive search & placement, specializing in operations, engineering, marketing, franchising & construction.

CABLETEK

Box 11908
Lexington, KY 40578
Phone: 606-259-1366
Warren Crane, pres.
Norman L. Johnson, v.p., sales
On-line & remote batch computer services for cable television industry.

HERBERT B. CAHAN

6350 Red Cedar Place
Suite 401
Baltimore, MD 21209
Phone: 301-764-0401

Communications, public & community relations & station management consultant.

CAREER MARKETING ASSOCIATES

7100 E. Belleview
Suite 309
Englewood, CO 80111
Phone: 303-779-8890

WILLIAM B. CARR & ASSOCIATES INC.

1805 Hardgrove Lane
Burleson, TX 76028
Phone: 817-295-1181
William B. Carr, pres.
C. George, D. Hardin
Consulting engineers for TV, radio, CATV, MDS, cellular & land mobile services, RCC; FCC applications; field work; system design, planning & specification; hearings.

CATV DESIGN ASSOCIATES INC.

3100 S. Lamar
Suite 101
Austin, TX 78704
Phone: 512-444-2461
Steve Williams, pres.
Doug Burns, v.p.
Ruth Brewer, office mgr.
Computer-aided two-way system design for new builds, rebuilds, TVRO, SMATV & data links; strand mapping; as-built survey mapping; on site system evaluations; consulting.

CATV/GROUP I

Box 8221
Canton, OH 44711
Phone: 216-454-4806
Earl Miller, eastern div.
John Calabrese, western div. Phone: 619-445-0577
Door to door subscriber sales.

CATV SUBSCRIBER SERVICES INC.

108 State St.
Suite 102
Greensboro, NC 27408
Phone: 919-273-5553
Raymond L. Galtelli, pres.
Turnkey marketing, advertising, door-to-door sales, scheduling, installation; mapping & engineering; construction; house drop audits; various support services.

CAV COMMUNICATIONS CORP.

20 E. 53rd St. Penthouse
New York, NY 10022
Phone: 212-319-3440
Jay Campbell, pres.
Specializes in advertising, production & programming services for the cable TV & home videocassette industries. Concentrates on translating print to electronic media. Development & placement of original programming for basic cable networks.

CB COMMUNICATION INC.

120 E. 56th St.
Suite 340
New York, NY 10022
Phone: 212-758-7880
Suzan K. Couch, pres.
Gail Trell Barker, secy.-treas.
Marketing & sales services for entertainment & service industries.

CEA MANAGED INVESTMENTS INC.

531 Main St.
Suite F
Safety Harbor, FL 33572
Phone: 813-725-2536
Telex: 808713
Bill Guarena, sr. v.p.
David W. Unger, v.p. & controller
Mark D. Sena, v.p., mktg.
Tom Arner, purchasing agent
System management & consulting services to the cable TV industry.

COAXIAL ANALYSTS INC.

333 Logan St.
Denver, CO 80203
Phone: 303-778-7700
Ross W. McPherson, pres.
Jeffrey S. Gutfreund, pres., mktg. services div.
Steven L. Gower, v.p., system design
James B. MacKenzie, v.p., strand mapping services
John F. Campbell, v.p., mktg. services
Caroline Hess, dir. of sales
Affiliates: Videophile Inc. (see listing); Coaxial Capital Corp. (see Brokerage & Financing Section); Coaxial Construction Corp. (see Cable TV System Construction Section)
Computer-assisted strand mapping & system design for engineering, construction, project management & system operation; strand mapping, as-built mapping & make ready surveys; total marketing packages; direct sales campaigns for new systems & remarkets; tap audits; marketing consultation.

COLUMBINE SYSTEMS

7 Jackson Bldg.
Golden, CO 80401
Phone: 303-279-4000
B. Cole, S. Thompson, D. Weidner, M. Freeman, M. Fine
Broadcast information systems including sales, traffic, billing, accounts receivable, payroll, general ledger, accounts payable, music inventory & rotation, media inventory, automation interface, demographics & film inventory/amortization.

COMEX CORP.

1645 N.W. 79th Ave.
Miami, FL 33126
Phone: 305-594-0850/0851/0852
Telex: 248892 (COMEX UR)
Jack A. Rickel, pres.
G. J. Rickel, secy.-treas.
Vivian M. Fernandez, Latin American sales engineer, furnish & supervise complex TV systems; broadcast, microwave, CATV, MATV, satellite, MMDS.

COMMUNICATIONS ENGINEERING SERVICES LTD.

5790 Campus Rd.
Mississauga, Ont. L4V 1G2
Canada
Phone: 416-676-9600
Geoff Heathcote, gen. mgr.
Nicholas Glas, project mgr.
Consulting services for cable TV; system testing/field engineering; headend alignments; management studies; microwave system design; earth station design & implementation; software development; regulatory applications & briefs.

★ COMMUNICATIONS EQUITY ASSOCIATES

5401 W. Kennedy Blvd.
Suite 851
Tampa, FL 33609
Phone: 813-877-8844
J. Patrick Michaels Jr., chmn.
James F. Ackerman, vice chmn.
Harold D. Ewen, pres.
Beverly Harms, v.p.
System management & consultation services to cable TV industry; acquisitions, divestitures, mergers & trades; financial placements for equity & debt; joint ventures; appraisals; consultation for tax & estate planning, regulatory affairs & shareholder negotiations.

COMMUNICATIONS MARKETING INC.

8415 La Mesa Blvd.
Suite 3
La Mesa, CA 92041-5326
Phone: 619-461-7891
James L. Bloxham, pres.
Dr. Thomas Wotruba, dir., CMI Research Services
Keith Harris, dir., CMI Brokerage Services
James Vernon, corporate counsel
Suzanne Bloxham, corporate secy.
Cable systems brokerage, operation & management consulting; cable TV consumer opinion research.

COMMUNICATION RESOURCES UNLIMITED INC.

6539 E. 31st St.
Suite 6
Tulsa, OK 74145
Phone: 918-665-8484
Tom Belcher, pres.
Eileen Belcher, v.p.
Barbara Terry, secy.-treas.
Radio, TV & cable brokerage, financial consulting, acquisitions & mergers.

COMMUNICATIONS STUDIES & PLANNING INTERNATIONAL INC.

24 E. 21st St.

BLACKBURN & COMPANY

INCORPORATED

Media Brokers & Appraisers Since 1947

WASHINGTON, D.C. 20036
1100 Connecticut Ave., NW
(202) 331-9270

ATLANTA, GA 30361
400 Colony Square
(404) 892-4655

CHICAGO, IL 60601
333 N. Michigan Ave.
(312) 346-6460

BEVERLY HILLS, CA 90212
9465 Wilshire Blvd.
(213) 274-8151

Management & Technical Services

New York, NY 10010
Phone: 212-505-2200
Telex: 178202 CSP UT
Branch Office: London
Michael Tyler, chmn.
Charles Jonscher, exec. v.p.
Matthew Kusinitz, dir., publication & video-text services
Business consulting & research in telecommunications & information industries including strategic planning, market analysis, technical planning, & operational project management.

COMMUNICATIONS TECHNOLOGIES INC.

6213 Middleton Springs Dr.
Middleton, WI 53562
Phone: 608-831-4636
Richard C. Gull, pres.
Robert Zuelsdorf, v.p.
Studio transmitter, fiber optic, satellite, data & CATV system consulting, design & installation.

COMPUCON INC.

(Subsidiary of A. C. Neilsen Co.)
Box 809006
Dallas, TX 75380-9006
Phone: 214-680-1000
Philip Lindsley III, pres.
Al Bridegam, exec. v.p.
Becky Shipman, dir., marketing & sales, microwave engineering services
Philip Camel, dir., broadcast

Offices: WASHINGTON, DC 20036: 2030 M St. Phone: 202-887-6700. Gary Friend

RICHARDSON, TX 75080-1318: 251 W. Renner Rd. Phone: 214-680-1000. Roger Baxter

RICHARDSON, TX 75080-1316: 101 W. Renner Rd. Phone: 214-235-5300

Engineering services for communications planning including satellite earth station & terrestrial microwave frequency analysis, on-site services, planning & coordination; cellular, land mobile & low power TV engineering; multipoint distribution systems services; FCC license application preparation; ongoing frequency protection; field support; marketing research; DTS/DEMS engineering; systems design; broadcast technologies evaluation; time-sharing services.

COMPUTER MANAGEMENT SYSTEMS INC.

6610 N. Shadeland Ave.
Indianapolis, IN 46220
Phone: 317-842-1830

COMPUTER RESEARCH INC.

Box 325
Pittsburgh, PA 15230
Phone: 412-262-4420
Frank Moser, marketing mgr.
Offices: Pittsburgh, PA; Haddonfield, NJ; New York, NY; Portland, OR
Cable TV accounts receivable through distributive processing minicomputer systems.

COMSAT GENERAL CORP.

950 L'Enfant Plaza SW
Washington, DC 20024
Phone: 202-863-7861
Telex: 892668
William Mayo, pres.
Elizabeth Young, v.p., mktg. & sales
Catherine B. Waters, videoconference coordinator
Turnkey network services for video, voice & data point-to-point/point to multipoint teleconferences; mobile video, voice & data services. Owns & operates COMSTAR satellites. Provides maritime communications services through MARISAT system.

COMSEARCH INC.

11720 Sunrise Valley Dr.
Reston, VA 22091
Phone: 703-620-6300
Harry Stemple, pres.
Roland O. Oliver, v.p., mktg.
Engineering services for satellite earth stations & microwave communication including CARS & STL; system design, FCC applications, interference trouble-shooting; MDS/ITFS system engineering, radiation hazard testing & analysis.

COMSONICS INC.

Box 1106
1350 Port Republic Rd.
Harrisonburg, VA 22801
Phones: 800-336-9681; 703-424-5965
Warren L. Braun, pres.
Dennis Zimmerman, v.p., mktg.
Glen Shomo, v.p., production
Richard Shimp, v.p., field services
Mark Barber, v.p., repair services
Wayne Bruffy, mktg. & sales dir.
Carey Rolston, Cynthia Tasker, Scott McDonald, David Hinkle & Jerry Cummings, account execs.
Anita Wiseman, sales coordinator
FCC testing; CATV, LAN, MATV, SMATV, CCTV technical services; CATV repair facility; manufacture leakage detection equipment, spectrum analyzers, coaxial relays, window field strength meter.

CONLEY & ASSOCIATES

784 Colonial Ave.
Pelham Manor, NY 10803
Phones: 914-738-0196; 914-738-0838
Christopher J. Conley, pres.
Management consultants to the electronic media specializing in: Appraisals & valuations; strategic planning & feasibility studies; financial planning & restructuring; station/system management; operational evaluations & audits; engineering design & technical evaluations; marketing research & analysis; human resources development & training; franchising/refranchising; regulatory affairs & expert testimony.

CONTEL FEDERAL SYSTEMS, GOVERNMENT SYSTEMS DIVISION

(Subsidiary of Continental Telecom Inc.)
12015 Lee Jackson Hwy.
Fairfax, VA 22033-3346
Phone: 703-359-7500
Telex: 892455
Giles Sinkewicz, pres.
Gene Hickman, v.p., business development
M. E. Korpan, mgr., mktg. research & planning
Design, engineer, construct, install, operate & maintain telecommunication & security systems for domestic & foreign commercial companies & governments throughout the world.

COOLEY ASSOCIATES INC.

198 N. Pine St.
Box 187
Langhorne, PA 19047
Phone: 215-752-0279
Caywood C. Cooley Jr., pres.
Cable TV engineering & management consultants specializing in cost-efficient CATV system rebuilds, using computer-aided design techniques & lease/sale of CATV applicable software.

COOPER-RUTTER ASSOCIATES INC.

Evesham Commons
Suite 200
525 Rte. 73 S, RD No. 1
Marlton, NJ 08053
Phone: 609-596-0057
Edward T. Rutter, pres.
Howard D. Friedman, v.p./general counsel
David N. Bartolone, dir. of engineering

Cable TV consulting including rate increase application preparation, financial & operational analysis, computerized financial models, appraisals, system design & engineering, refranchise strategy, franchise modification strategy, ascertainment, system management and proposal preparation.

ROGER COOPER & ASSOCIATES

Box 708
Auburn, CA 95603
Phone: 916-823-9060
Roger Cooper, pres.
Marketing & audience research counsel to electronic communications firms. Development & implementation of research-oriented marketing strategy & research-based sales tools. Economic studies, including evaluation of station audience & revenue potential.

SOL CORNBURG

White Rigg
East Ballaterston
Maughold, Isle of Man, U.K.
Phone: 0624-812145
Design and operations consulting.

CORNWALL ASSOCIATES INC.

650 Sierra Madre Villa No. 300
Pasadena, CA 91107
Phone: 818-351-5521
Facsimile: 818-351-5057
J. Shirf Cornwall, pres.
Kent Cornwall, v.p.
Nathan Seamons, v.p., interior design
Architecture, interior design, technical design, construction management, equipment installation, turnkey services for production & broadcast facilities.

COTTRELL & HOUSE INC.

4094 Hillsboro Rd.
Box 150007
Nashville, TN 37215
Phone: 615-385-0350
Office: MADISON, WI 53705: 6300 University Ave., Box 5648. Phone: 608-233-9711

CRAMER VIDEO INC.

120 Hampton Ave.
Needham Heights, MA 02194
Phone: 617-449-2100
Tom Martin, pres.
Dan Mulhern, exec. v.p. & sales mgr.
Shelton Oliver, chief engineer
William Lewis, sales mgr., audio
MATV, cable TV, TV studio, video systems, production house & interactive systems designers, programmers & distributors.

CREATIVE CABLE COMMUNICATIONS INC.

285 W. Shaw Ave.
Suite 202
Fresno, CA 93704
Phone: 209-222-8606
Clarence D. Stark, pres. & publisher
Patrick Stark, v.p., mktg.
Publishers of weekly & monthly cable program guides, channel specific for individual systems.

CREDIT PROTECTION ASSOCIATION INC.

Box 802068
Dallas, TX 75380
Phones: 800-527-2274; 214-233-9614
Nate Levine, pres.
John Guerrero, sr. v.p., mktg.
Chris Ashworth, v.p., mktg./service
Robert Adonailo, v.p., eastern region
Robert McAllester, v.p., western region
Collection & converter recovery services.

CS COMMUNICATIONS INC.

2929 Eskridge Rd. No. P1
Fairfax, VA 22031
Phone: 703-560-0080
Charles E. Sampson, pres.
Subscriber management systems for per-

sonal computers, CATV, SMATV & TVRO system operators; software.

CST TECHNOLOGY INC.

221 Executive Circle
Suite 14
Savannah, GA 31406
Phones: 912-927-3800; 800-241-8967
Carl H. Rosekrans, pres.
Design & manufacture of off premise addressable equipment for CATV & SMATV systems.

CTIC ASSOCIATES

1500 N. Beauregard St.
Suite 205
Alexandria, VA 22311
Phone: 703-845-1700
Harold Horn, pres.
David O. Korte, v.p.
Private, nonpartisan consulting group which provides technical & financial consulting services on cable related matters to local governments. Assists in franchising & refranchising processes, attends public hearings, prepares ordinances & requests for proposals; documents & evaluates franchise materials. Advises & assists in franchise renegotiations, rate studies, technical compliance & financial feasibility studies.

WILLIAM KENNETH CUMMING & ASSOCIATES

707 North Carolina Ave.
Cocoa, FL 32922
Phone: 305-632-2769
Image builders for management & news personnel; news evaluation; cable TV, public & religious station programming; publications specialists; college communication centers; film, media, broadcasting curricula.

CUMMINS-ALLISON CORP.

(Allison Division)
Box 102
Dept. T. F.
Indianapolis, IN 46206
Phone: 800-245-8270
Robert L. Hofmann, pres.
John M. Mentzer Sr., v.p., sales
Richard A. Lippitz Sr., v.p., mktg.
Coupon payment books & billing systems, computer generated billing.

DATA COMMUNICATIONS CORP.

3000 Directors Row
Memphis, TN 38131
Phone: 901-348-3544
Norfleet R. Turner, chmn.
James L. Thornton, pres.
Don Crabtree, exec. v.p. & pres., MPI
Polly A. Bolin, exec. v.p. & pres., media services div.
Skip Sawyer, v.p., sales
Doug Rother, v.p., mktg.
Dick Bruce, v.p., cable services
Jamie McMahan, dir., mktg. communications
Doug Domerque, gen. sales mgr., BIAS
Neil Klar, gen. sales mgr., MPI

Branch offices: LOS ANGELES, CA 91403: 15301 Ventura Blvd., Sherman Oaks

NEW YORK, NY 10022: 919 Third Ave.

Computer systems ranging from mainframe to PC-based for radio, TV & cable systems including: Sales, traffic, accounting, newsroom, film management, financial & electronic connection for stations & reps; specialized systems for national sales reps & advertising agencies.

DATAWORLD

Box 30730
4827 Rugby Ave.
Suite 200
Bethesda, MD 20814
Phones: 301-652-8822; 800-368-5754

John L. Neff, pres.
Robert Kircher, sales
Shirley M. Ostmann, gen. mgr.
Dataworld maintains a database for AM, FM, TV, low-power TV & translators. 24-hour remote access available.

JEFFERSON DAVIS ASSOCIATES
Suite 340, The Center
425 2nd St. SE
Cedar Rapids, IA 52401
Phone: 319-364-4460
Jefferson D. Davis, exec. dir.
Mary Westphalen, dir., sampling & fieldwork
Anthony G. Blum, v.p.
Douglas Yoder, research analyst
Sharon Anthony, comptroller
News & programming audience research; long range planning programs.

THE DEER RIVER GROUP
2000 L St. NW
Suite 200
Washington, DC 20036
Phone: 202-659-3331
Robin B. Martin, pres. & chief exec. officer
Jay P. Williams Jr., chief operating officer

Branch Office: WAYLAND, MA 01778: 16 Colsway. Phone: 617-358-4828

Radio, TV & cable TV consulting, financial & operational reviews, research & mktg.

DELOITTE, HASKINS & SELLS
1114 Ave. of the Americas
New York, NY 10036
Phone: 212-790-0798
O. Shapiro

GARY A. DENT & ASSOCIATES
Box 170728
Arlington, TX 76003
Phone: 817-261-1926
William A. (Bill) Millett, gen. mgr.
Specializing in cable TV appraisal. System operations audit, planning, management, business valuations; intangibles/equities.

★ DES ASSOCIATES

95 Colona St.
Wyckoff, NJ 07481
Phone: 201-891-7758
David E. Schutz & Paul Raeder, co-directors
Ellen Brooks, research dir.

Financial & economic analyses; financing, new station feasibility studies, appraisals, strategic planning.

DESIGN AUTOMATION INC.
809 Massachusetts Ave.
Lexington, MA 02173-3992
Phone: 617-862-8998
Telex: 247346 SBSBUR
N. Sokal, pres.
Design consulting & design review in all areas of electronics.

DIRECT VIDED MARKETING INC.
Box 1248
Franklin, TN 37064
Phone: 615-790-1005
Richard Marshall, chief exec. officer
Cindy Marshall, pres.
Produce TV commercials for direct response advertising.

DONNELLY MARKETING INFORMATION SERVICES
1351 Washington Blvd.
Stamford, CT 06902
Phone: 203-965-5400
Facsimile: 3253391
Electronic Mail Box: 12508500
Gary Hill, v.p. & gen. mgr.
Stephen A. Speier, dir., mktg.

Skip Hunt, dir.
Andrew Paul, dir.
Jack Proehl, eastern region sales mgr. (965-5400)
Ron Skupien, central region sales mgr. (312-495-1211)
Peter Powell, western region sales mgr. (714-879-1600)
Eugenia K. Bodson, mgr., delivery systems
Demographic data services including Census data, updated estimates & projections; lifestyle clusters; media, product usage & retail sales information; color-keyed mapping.

DUTTON & BROWN
Box 276
Tyler, TX 75710
Phone: 214-597-5511
Martin Brown, pres.
Virginia Lyon
Betty Robinson
Insurance for cable TV.

DUSEK COMMUNICATIONS INC.
Box N
Waccabuc, NY 10597
Phone: 914-763-8686
Alexander Dusek, pres.
Broadcast marketing & production for stations, syndicators, groups, etc. Consultant for advertising & promotion.

EAGLE COMMUNICATIONS
12161 Lackland Rd.
St. Louis, MO 63146
Phone: 314-434-2433
Ed Moccouley

EDM & ASSOCIATES INC.
1234 Massachusetts Ave. NW
Suite 1006
Washington, DC 20005
Phone: 202-639-8880
Early D. Monroe Jr., pres.
Clyde E. Gurley, sr. v.p.
Lawrence Smith, v.p., mktg.
O. D. Page, v.p., construction
Engineering design & FCC application preparations; cable TV, MMDS, cellular radio, TV, LAN, paging, telephone satellite, microwave & international broadcast station construction, service and maintenance; proof-of-performance tests & RF measurements.

ELBAC CABLE SERVICES LTD.
1751 S. Douglass Rd.
Anaheim, CA 92806-6031
Phone: 714-634-8467
John Loudermilk, pres.
Wayne Hauser, exec. v.p.
Thomas Kean, v.p., operations
Eileen Becker Salmas, mktg. dir.
On-line management information systems for cable/pay TV operations. Includes customer maintenance, billing & receivables, pay-per-view, unlimited tiering/pricing capability.

ELECTRONIC DISTRIBUTORS RESEARCH INSTITUTE
3080 N.E. 47th Court
Fort Lauderdale, FL 33308
J. Howard Reed, gen. mgr. & exec. secy.
Management service covering methods & procedures in operational, financial, sales, etc. of electronics distributing business.

THE ELRA GROUP
725 Greenwich St.
Suite 300
San Francisco, CA 94133
Phone: 415-781-1191
Telex: 5101009602 ELRA GROUP SF
Gerhard J. Hanneman, pres.
Robert LaRose, sr. v.p., research
Mary Nehls-Frumkin, dir., consulting services
Telecommunications feasibility, planning, implementation consulting; CATV renewal consulting; marketing research.

BLACKBURN & COMPANY
I N C O R P O R A T E D

Media Brokers & Appraisers Since 1947

■ WASHINGTON, D.C. - (202) 331-9270	■ CHICAGO, IL - (312) 346-6640
■ ATLANTA, GA - (404) 892-4655	■ BEVERLY HILLS, CA - (213) 274-8151

E & M CABLE ASSOCIATES INC.
Box 170728
Arlington, TX 76003
Phones: 817-277-6995; 817-261-1926
C. Thomas Eastman, pres.
William A Millett, v.p.
Cable systems appraisals & analysis, system audits, franchising, system management, rate research, marketing studies, plant & equipment inventory analysis, budget studies, construction & maintenance.

J. B. EMERSON & ASSOCIATES
373 Bridge St.
Collegeville, PA 19426
Phone: 215-287-5288
J. B. Emerson
Technical product management, development & marketing. Engineering services to cable TV, SMATV, LPTV & MDS industries. Technical & marketing seminars for communications businesses.

THE EXECUTIVE TELEVISION WORKSHOP INC.
36 W. 44th St.
Suite 1201
New York, NY 10036
Phone: 212-819-1633
Walter J. Pfister Jr., pres.
Carol Heimann, exec. administrator
Seminars in TV news interviewing, government testimony, internal videotape presentations, sales & management communications, platform speaking.

FACTBOOK RESEARCH INC.
1836 Jefferson Place NW
Washington, DC 20036
Phone: 202-872-9200
Telex: 6502173616 (via WUI)
MCI Mail: TELEFACTS
Facsimile: 202-293-3435
Albert Warren, pres.
Lynn Levine, v.p. & dir.
Claire Smith, asst. dir.
Provides up-to-date, customized market research on cable TV, broadcast TV, LPTV, satellites, MDS, microwave & other communications services. Provides electronic broadcast & cable TV data for downloading into client data bases. Issues special communications studies & industry surveys. Subsidiary of Television Digest, Inc.

FILM SERVICE
100 Lafayette Dr.
Syosset, NY 11791
Phone: 516-496-3355
Telex: 685 2011
George C. Hatch, pres.
Harvey Seslowsky & Dick Thiriot, v.p.s
Assist television station management in selection, purchase & scheduling of programming.

IMERO FIORENTINO ASSOCIATES INC.
44 W. 63rd St.
New York, NY 10023
Phone: 212-246-0600
Telex: 669149
Imero Fiorentino, pres.
Linda Hobkirk, exec. v.p.
Steve Blacker, v.p., sales
Tony Salerno, sr. v.p., production
Carl Gibson, sr. v.p., west coast office

Offices: HOLLYWOOD, CA 90028: 7060 Hollywood Blvd., Suite 1000. Phone: 213-467-4020

LAS VEGAS, NV 89102: 2781 S. Bronco St. Phone: 702-876-6661

Production design & complete technical production services for TV. TV lighting designers/directors. Studio facilities designers/consultants. TV lighting & staging seminars & video cassettes. TV producers, programming & packaging.

FIRST CHICAGO TELEMEDIA SERVICES
One First National Plaza
Suite 0393
Chicago, IL 60670-0393
Phone: 312-407-3461
Ted Prohov, mgr.
Corporate video consultants & producers.

FIRST COMMUNICATIONS CO.
6917 Arlington Rd.
Bethesda, MD 20814
Phone: 301-320-4334
Arthur Barber, pres.
Specialists in the development of fiber-optic TV systems, regional home data systems & local network for business communications. Engineering, programming, financing & professional management.

JAMES FISCHER ASSOCIATES INC.
5909 Boothe Dr.
Burke, VA 22015
Phone: 703-644-4194
James L. Fischer, pres.
Carolyn P. Fischer, v.p., administration
Operations & technical appraisals; product planning & systems engineering; financial modeling, corporate development & strategic planning; seminars in broadband communications.

NORMAN FISCHER & ASSOCIATES, INC.
Box 5308
Austin, TX 78763
Phone: 512-476-9457
Norman Fischer, pres.
R. W. Prikril, assoc.
Media brokerage, appraisals & management consultants.

FORBES & WAGNER INC.
192 Central Ave.
Silver Creek, NY 14136
Phone: 716-934-2691
TWX: 510-246-6940
A. M. Kadis, pres.
Richard Kadis, v.p.
Joseph Voigt, gen. mgr.
Pauline Heyden, sales supervisor
John Urbanik & Didar Khorrami, engineering
Engineering, design, manufacturing electromagnetic devices, toroidal transformers & windings, filters, pulse transformers, chokes, reactors.

PAUL DEAN FORD
Rural Rte. 12
Box 379
West Terre Haute, IN 47885-9794
Phone: 812-535-3831
Paul Dean Ford, pres.
Eleanor Jean Ford, v.p.
Radio & TV engineering services, including field work & FCC applications.

Management & Technical Services

ROBERT H. FORWARD & ASSOCIATES

550 S. Barrington Ave.
Room 1226
Los Angeles, CA 90049
Phone: 213-476-3605
Robert H. Forward, pres.
Communications consultants, all phases radio & TV station operations, programming & management, film production.

FOSTER ASSOCIATES INC.

1101 17th St. NW
Washington, DC 20036
Phone: 202-296-2380
Radford L. Schantz, pres.
C. W. Beeching & P. J. Garfield

Office: CANADA: Foster Research Ltd., 1825 Park Rd. SE, Calgary, Alta. Phone: 403-263-1790. Robert C. Wharton, sr. partner.

Economic research & consulting services in the communications industry, including TV, cable, common carrier services & telephone. Financial analysis, economic feasibility studies, appraisals for acquisition, assistance in seeking cable franchises & preparation of exhibits & testimony in FCC & other regulatory agency proceedings.

FOXWOOD COMMUNICATIONS INC.

866 United Nations Plaza
New York, NY 10017
Phone: 212-593-2626
Investment consulting & equity financing for broadcasting & cable industries.

FRALIX INC.

701 W. 22nd St.
Austin, TX 78705
Phone: 512-477-8385
Travis D. Froehlich, pres.
Sue W. Froehlich, v.p.
Cable TV consultants, including promotion, ad sales development & market research.

FRANEY & PARR

8540 Ashwood Dr.
Capitol Heights, MD 20743
Phone: 301-350-3386
William G. Franey, pres.
Ronald E. Parr, v.p.
Cable TV insurance & bonding specialists.

FRAZIER, GROSS & KADLEC INC.

4801 Massachusetts Ave. NW
Suite 390
Washington, DC 20016
Phone: 202-966-2280
Charles H. Kadlec, pres.
James R. Bond Jr., v.p.
Timothy S. Pecaro, v.p.
Sandra B. Freschi, v.p., mktg.
Asset appraisals, recapitalizations, fair market valuations, feasibility studies, cost/benefit analyses, expert testimony for broadcast, cable & new technologies.

GALAXY COMMUNICATIONS INC.

7805 Ellis Rd.
West Melbourne, FL 32904
Phone: 305-729-8803
Joseph W. McCool, pres.
Douglas G. Cooper, v.p.
Michael G. McCool, v.p.
Owns, operates & manages CATV & SMATV systems.

GAMMON & NINOWSKI MEDIA INVESTMENTS INC.

1925 K St. NW
Suite 306
Washington, DC 20006
Phone: 202-862-2020
Ronald J. Ninowski, pres.
James A. Gammon, exec. v.p.
Donald R. Bussell, v.p., radio

Offices: MISSION VIEJO, CA 92692: 28185

Cascabel. Phone: 714-837-9800. Carl J. Fieldstra, assoc.

PHILADELPHIA: Suite 300, Two Bala Plaza, Bala Cynwyd 19004. Phone 215-525-8767. Jack F. Satterfield, assoc.

DENVER, CO 80202: Second Floor, 1434 Blake Street. Phone: 303-534-3513. Marc O. Hand, assoc.

DENVER: 3062 Robb Circle, Lakewood 80215. Phone: 303-239-6670. Al Perry, assoc.

KANSAS CITY: Goddard St., Overland Park 11914. Phone: 913-681-2901. Richard T. Wartell, assoc.

Confidential brokerage, corporate financial and broadcast consulting services exclusively to the communications industry. Services include market studies, appraisals, financial restructuring, preparation of comprehensive presentations, negotiation and sale of broadcast properties and identification of tax considerations.

FRANK GARI PRODUCTIONS INC.

34 E. Putnam Ave.
Suite 113
Greenwich, CT 06830
Phone: 203-661-3970
Frank Gari, pres.
Henry Kavett (IGC), sales mgr.
Jack King (King Communications), sales rep. (Boston)
Network & local television music themes & promotion campaigns; custom & syndicated compositions; radio & TV image/news campaigns; film scoring.

GENERIC COMPUTER SYSTEMS

357 N. Main St.
Butler, PA 16001
Phone: 412-283-1500
Joel W. Rosenblum, owner
Broadcast software for logs, bills, affidavits, availabilities, end-of-flight billing, aged trial balance, sales reports & help screens.

DICK GIDEON ENTERPRISES

29 Huntington Circle Dr.
Medford, NJ 08055
Phones: 609-654-0277; 609-654-0237
Richard W. Gideon, pres.
Primary & secondary research data, rate card, programming, economic & budget consultation for TV stations & national representatives.

GILL & ASSOCIATES

405 Reo St.
Suite 115
Tampa, FL 33609
Phone: 813-875-6183
Vernon R. Gill, pres.
William M. Roberts, v.p.
Rex Boggs
Cable TV start-up engineering, management, fair market appraisals, brokerage & franchise acquisition & renewal, SMATV brokerage.

THE GODDARD GROUP

4641 Montgomery Ave.
Bethesda, MD 20814
Phone: 301-951-9004
Dennis T. Goddard, pres.
Marketing strategies consultants to the communications industry.

MELVIN A. GOLDBERG INC./COMMUNICATIONS

17 North Dr.
Great Neck, NY 11021
Phone: 516-482-0166
Melvin A. Goldberg, pres.
Norma N. Goldberg, v.p.

Consulting & marketing, attitude & audience research for radio, TV, cable TV & telecommunications.

GOODWAY MARKETING INC.

Penthouse Suite
Benjamin Fox Pavilion
Jenkintown, PA 19046
Phone: 215-887-5700
Beryl J. Wolk, chmn.
David Wolk, v.p.
Bernie Rubin, sales
Marketing promotions for national accounts.

G & P CABLE CONSULTANTS

2441 S. Brentwood St.
Lakewood, CO 80227
Phone: 303-985-3124
Graham Moore, pres.
Paula C. Moore, v.p.

GRACE, RUETZ & CO. P.C.

5949 Sherry Lane
Suite 740
Preston Center
Dallas, TX 75225
Phone: 214-691-2727
Raymond L. Grace, pres.
Charles M. Ruetz, v.p.
Development of ltd. partnerships; projection, budgeting & management information systems.

RUDOLF F. GRAF

111 Van Etten Blvd.
New Rochelle, NY 10804
Phone: 914-235-6611
Rudolf F. Graf, pres.
William Sheets, v.p.
TV, radio & electronic satellite technical & engineering consultant. Technical & editorial services, books, pamphlets, system & equipment design applications & proposals.

GRAY COMMUNICATIONS CONSULTANTS INC.

404 Sands Dr.
Box 3229
Albany, GA 31705
Phone: 912-883-2121
TWX: 810-781-5110
Perley E. Eppley, sr. v.p.
Linda Todd, mktg. asst.
Professional video equipment sales, systems & service; authorized dealer for audio/video equipment & components.

GREENEBAUM & ASSOCIATES

10375 Wilshire Blvd.
Los Angeles, CA 90024
Phone: 213-274-6901
Edgar N. Greenebaum & R. Wallace Bowman
Financial consultants in TV & cable investments.

FREDERICK G. GRIFFIN, P.C., CONSULTING ENGINEERS

3229 Waterlick Rd.
Lynchburg, VA 24502
Phone: 804-237-2044
Frederick G. Griffin, P.E., pres.
John O. Hayden, P.E., v.p.
Martin Barringer & Bernhard L. Klein, staff engineers
Consulting services including systems engineering, feasibility studies, municipal advisory services, system profiles & franchise assistance.

GROUP 3 DEVELOPMENT

Box 405
Highland Park, IL 60035
Phone: 312-831-2881
Russell Blender, dir.
Frank Lucceshe, design mgr.
Chris Nicholson, construction mgr.
Real estate services: Design, construction, renovation and/or lease back of studio operations buildings.

WILT GUNZENDORFER & ASSOCIATES

2210 Hastings Dr.
Belmont, CA 94002
Phones: 415-593-9865; 415-593-2588
Wilton Gunzendorfer, owner-mgr.
Natalie Gunzendorfer, associate mgr.

Radio & TV management consultants, financial advisors & appraisers, expert court witness, management for cable development & appraising.

HAGUE & COMPANY

4320 Dundee Rd.
Northbrook, IL 60062
Phone: 312-998-1060
Lee M. Hague, pres.
Prudence Herber, sr. consultant
Executive search, corporate planning & acquisitions in cable TV, radio, TV, newspapers & magazines.

HAMILTON COMMUNICATIONS CONSULTANTS INC.

520 Thomas Blvd.
Orange, NJ 07050
Phones: 201-748-6135; 212-466-1400
Tele: 226078
G. Edward Hamilton, pres.
Michael Kelly, exec. v.p.
David N. Huff, dir., engineering
Communications consulting; design for satellite & broadcast instructional services/facilities.

HARBIDGE HOUSE INC.

11 Arlington St.
Boston, MA 02116
Phone: 617-267-6410
General management consulting; management training & development; manufacturing productivity; transportation planning; defense systems management.

HARDWICK COMMUNICATIONS ENTERPRISES

Box 1269
Sumter, SC 29150
Carter Hardwick
Consulting services for broadcasters, government & public, station operations, ascertainment & planning.

AUBREY HARRIS, P.E.

2530 Chestnut St.
San Francisco, CA 94123
Phones: 415-929-0201; 415-626-3131
TV & FM transmitter & studio systems design engineering; TV & radio facilities. CATV & MATV systems & closed-circuit video design & consulting.

HARRIS CORP.

Broadcast Group
Box 4290
Quincy, IL 62305-4290
Phone: 217-222-8200
Thomas R. Ransom, mktg. mgr.
Autotron broadcast management system, traffic, billing & accounting.

HAVAS LEASING CO.

7063 S. Virginia St.
Reno, NV 89511
Phone: 702-851-3313
Paul Havas, pres.
Paul Dohne, asst. to pres.
Tom Gosh, leasing mgr.
Lease financing of equipment.

F. P. HEALY & CO. INC.

230 Park Ave.
New York, NY 10016
Phone: 212-661-0366
Frank P. Healy, pres.
Management consultants.

HENRY-GILL INC.
50 S. Steele St.
Suite 875
Denver, CO 80209
Phone: 303-320-0939
David A. Henry, pres.
Walter A. Gill Jr., v.p.
Randy Thomas, v.p., public relations
Cable, MDS & pay cable marketing, advertising & public relations.

R. MILLER HICKS & COMPANY
1011 W. 11th St.
Austin, TX 78703
Phone: 512-477-7000
R. Miller Hicks
Consultation services, appraisals, management & programming.

JOE HIGGINS & CO.
210 Garrett Lane
Camp Hill, PA 17011
Phone: 717-761-1599
Consultant specializing in human resource planning, organization planning & implementation of staff, station operations, budgeting & rate cards.

JAMES C. HIRSCH COMMUNICATIONS SERVICES
447 Westover Rd.
Stamford, CT 06902
Phone: 203-324-2911
Consulting & communications services for information, marketing & public affairs objectives; research evaluation; planning & implementation.

THE HOARTY CORP.
8637 O'Neal Rd.
Raleigh, NC 27612
Phone: 919-848-6500
Leo Hoarty, pres.
Cable communications consulting, marketing, management, appraisals, brokerage & financial analysis.

GERALD M. HOWARD, COMMUNICATIONS ATTORNEY
Box 7689
Dallas, TX 75209
Phone: 214-691-3608
Broadcast station compliance inspections. Matters pertaining to violations of FCC rules.

HUNTINGTON CABLE TV CORP.
165 Beverly Rd.
Huntington Station, NY 11746
Phone: 516-271-8800
James Y. Nishimura, pres.
Frank Faber Jr., v.p.
Richard E. Welch, mgr., systems engineering
Cable system design engineers & contractors.

JOHN ILTIS ASSOCIATES
666 N. Lake Shore Dr.
Chicago, IL 60611
Phone: 312-337-6012
TWX: 910-221-5225
Telecopier: 312-337-1258
John Iltis, pres.
Mary Kay Kammer, v.p.
Advertising, public relations & promotion services in Chicago & eight state surrounding area.

IMMAD BROADCAST SERVICES
233 Carlaw Ave.
Toronto, Ont. M4M 3E9
Canada
Phone: 416-465-2463
Telex: 06-22634
Stephen F. Pumble, pres.
Murray J. Desnoyer, v.p.
Bruce Long, operations mgr.

Branch Office: NEW YORK, NY 14206: 1051 Clinton St. Phone: 716-1362. Telex: 91-6428

System design & turnkey installation for TVROs, television studios, headend & microwave equipment, repair & technical services for television studio equipment, camera cables & RF equipment

THE INDEPENDENT GROUP OF COS. INC.
1055 Lowden Ave.
Suite 1A
Union, NJ 07083-7706
Phone: 201-558-0098
Henry C. Kavett, pres.
Frank Russell, pres. & gen. mgr., direct response networks
Michael Lewis, v.p., strategic communications
Mindy Strominger, dir., media operations
National broadcast direct response marketing & management firm for TV, cable & radio; strategic communications; advertising, public relations & marketing services specializing in media & telecommunications firms.

INFOMARKETING MEDIA SALES
20 W. 20th St.
New York, NY 10011
Phone: 212-206-8063
Jack Myers, pres.
Martin Antonelli, v.p.
U.S. sales representation for international media.

INFOMARKETING INC.
7 Breton Dr.
Pine Brook, NJ 07058
Phone: 201-227-4118
Jack Myers, pres.
Advertising sales training, development, marketing & promotion for broadcast & cable television. Marketing research specializing in focus groups & interviews with advertising executives.

INFORMATION & ANALYSIS INC.
81 N. Broadway
Hicksville, NY 11801
Phone: 516-822-7878
FAX: 516-822-7959
Peter Roslow, v.p. & gen. mgr.
Harvey Morrow, v.p. & dir. of mktg.
Valerie White, project mgr.
Patricia Chalmers, asst. project mgr.
Marketing & media research for broadcasting, cable & new electronic media. Program concept & pilot testing, economic feasibility studies, news research, programming, marketing & ad sales research, segmentation analyses, videotext research. Survey design, analysis & implementation; questionnaire development, sample design, focus groups, telephone interviewing.

INTERACTIVE MARKET SYSTEMS
55 Fifth Ave.
New York, NY 10003
Phones: 800-223-7942; 212-824-0200
Telex: 6-6251
Leon Liebman, chmn.
Richard Makely, pres.
Bev Andal, sr. v.p., mktg.

Branch offices: BEVERLY HILLS, CA 90212: 9701 Wilshire Blvd., Suite 800. Phone: 213-273-6330

SAN FRANCISCO, CA 94104: 220 Montgomery St., Suite 319. Phone: 415-398-1741

HONOLULU, HI 96822: 2144 Mott-Smith Dr. Phone: 808-537-2063

CHICAGO, IL 60601: 360 N. Michigan, Suite 701. Phone: 312-372-3360

TORONTO, ONT. M4V 2Y3: 112 St. Clair Ave. W, Suite 300. Phone: 416-961-2840

MELBOURNE, AUSTRALIA: c/o Roy Morgan,

BLACKBURN & COMPANY

I N C O R P O R A T E D

Media Brokers & Appraisers Since 1947

■ WASHINGTON, D.C. - (202) 331-9270	■ CHICAGO, IL - (312) 346-6460
■ ATLANTA, GA - (404) 892-4655	■ BEVERLY HILLS, CA - (213) 274-8151

Research Centre Pty. Ltd., 543 Little Colling St., Box 22824, Melbourne 3001. Phone: 613-625871

BRUSSELS, BELGIUM: Marketing Unit, Ave. Louise 430, 1050 Bruxelles. Phone: 648-80-10

LONDON, ENGLAND: Grosvenor Gardens House, Rooms 81-84, Grosvenor Gardens, London SW1 W0BS. Phone: 441-630-5033

PARIS, FRANCE: 7 Rue de Turbigo, 75001 Paris. Phone: 331-233-4487

WANCHAI, HONG KONG: Flat B, 1st Floor, Perfect Bldg., 28 Sharp St. W. Phone: 852-5-741853

OSLO, NORWAY: Norsk Mediesentral, Ovre Slottsgate 7. Phone: 472-41-31-90

Service bureau runs interactive on-line media, mktg. & administrative systems; computer graphics; microcomputer hardware & software to the international media & telecommunications industries.

INTERNATIONAL CREATIVE MANAGEMENT INC.

40 W. 57th St.
New York, NY 10019
Phone: 212-556-5600
Telex: 125422 ICM-NYK
Jeffrey Berg, chmn. & chief exec. officer
Marvin Josephson, co-chmn., exec. committee
Ralph S. Mann, co-chmn., exec. committee
Samuel C. Cohn, vice chmn.
Steven Roth, vice chmn.
James A. Wiatt, pres. & chief operating officer
Michael Cooperman, v.p., chief financial officer & treas.

Branch Office: LOS ANGELES, CA 90048: 8899 Beverly Blvd. Phone: 213-550-4000

Talent & literary agency.

JEFFERSON-PILOT DATA SYSTEMS
501 Archdale Dr.
Charlotte, NC 28210
Phone: 704-529-3901
Michael D. Jones, v.p.
Louis E. Pfeiffer, dir. of sales & mktg.
Radio-TV data processing services producing sales & traffic, general accounting & management reports. Electronic news processing (ENP), automating TV/radio newsrooms, TV local avails & packaging.

JIM JOHNSON & ASSOCIATES INC.
9217 Lakewood Dr.
Windsor, CA 95492-9293
Phones: 707-526-5050; 707-838-9582
James D. Johnson, pres.
Media consultants.

KALBA BOWEN ASSOCIATES INC.
12 Arrow St.
Cambridge, MA 02138
Phone: 617-661-2624
Telex: 951861
Dr. Konrad K. (Kas) Kalba, chmn.-pres.
Wilson Dizard, v.p., Washington (202-887-0200)
Patricia A. Kalba, v.p., administration
Yale Braunstein, regional dir., Berkeley (415-642-2235)

Research & consulting, specializing in telecommunications, broadcasting & new media; programming markets & production, film & video facilities, cable & pay TV, satellite communications, high definition TV, video cassettes & discs, educational broadcasting.

MEL KAMPMANN ASSOCIATES
1627 K St. NW
Suite 403
Washington, DC 20006
Phone: 202-659-0668
Mel Kampmann, pres.
News & program consulting. Set up for local news coverage; staffing; equipment needs; talent.

THOMAS KARWIN & ASSOCIATES
121 Easterby Ave.
Box 7600
Santa Cruz, CA 95061-7600
Phone: 408-426-5981
Thomas J. Karwin, pres.
Janette I. Karwin, v.p.
Consulting in cable communications program development; local communications planning; specializing in work with cities, counties, schools & colleges; publishes California CableLetter.

ROBERT KEITH & CO. INC.
9389 Dowdy Dr.
San Diego, CA 92126
Phone: 619-693-8811
Telex: 182754 HQLJLA
Ann M. Wawer, pres. & chief exec. officer
Stan J. Mast, dir., sales
Giant inflatable replicas of station logos, call letters, characters & mascots. Complete design & manufacture of portable gigantic promotional displays, three dimensional billboard embellishments & portable full-size inflatable billboards for broadcast industry.

KEY SYSTEMS
479 Northampton St.
Kingston, PA 18704
Phone: 717-283-1041
Alan Kornish

T. F. KIRKMAN INC.
210 E. College St.
West Branch, IA 52358
Phone: 319-643-2313
T. F. Kirkman, pres.
Mary Carter, v.p.
Nelson Noshish, secy.
Broadcast tower consulting, including inspection, erection & repair.

KOMPAS/BIEL & ASSOCIATES INC.
Box 25510
Milwaukee, WI 53225
Phone: 414-462-7010
John Kompas, pres.
Jacquelyn Biel, exec. v.p.
Michael Schuster, mgr., programming
Mark Campbell, sales
Consulting specialists in LPTV services including application preparation, market analysis, audience ascertainment, programming, sales & promotion, research; marketing assistance in reaching LPTV market.

LAPPAS & LINDBERG CO.
141 W. Jackson Blvd.
Chicago, IL 60604
Phone: 312-922-4123

Management & Technical Services

Frank G. Lappas, owner
Carl A. Lindberg
Aeronautical consultants on TV-radio tower problems.

LECHMAN & JOHNSON INC.

2033 M St. NW
Suite 702
Washington, DC 20036
Phone: 202-775-0057
Peter W. Lechman, pres.
Thomas J. Johnson, v.p.
Telecommunications consultants for radio, TV, cellular radio, MDS, ship to shore, auxiliary services, private radio, research & development.

ARTHUR O. LITTLE INC.

25 Acorn Park
Cambridge, MA 02140
Phone: 617-864-5770
Management consultants, research & engineering.

FRANK N. MAGIO ASSOCIATES

One Research Center
Marion, IA 52302
Phone: 319-377-7345
Telex: 70-9383
Frank N. Magid, chmn. & chief exec. officer
Bruce Northcott, pres.
Dan Bormann, v.p. & chief administrative officer
Richard B. Heynes, v.p., research
Dick Stadler, v.p., radio consultation
Steve Ridge, v.p., consultation
Joe George, dir., mktg.
Custom attitudinal research & consultation services for all media. Specialists in TV news & programming, audience surveys & complete implementation service including program evaluation, talent coaching & search.

MALARKEY-TAYLOR ASSOCIATES INC.

1301 Pennsylvania Ave. NW
Suite 200
Washington, DC 20004
Phones: 202-737-2300; 800-424-8036
Telex: 64809
Martin F. Malarkey, pres.
Archer S. Taylor, sr. v.p., engineering
Robert M. Jones, exec. v.p.
Gary S. Hurvitz, v.p., regulatory affairs
Judith S. Bean, v.p., mktg.
Dr. Samuel H. Book, v.p., research
Steven R. Porter, v.p., finance
Victoria L. Sheperd, v.p. & controller
Roy E. Hayes Jr., v.p., investment services
Clark T. Madigan, v.p., corp. finance
Barry A. Culman, asst. v.p., investment
Rebecca L. Sims, asst. v.p., finance
Charles F. Hookey, asst. v.p., management services
Roseanne I. Penedo, senior financial analyst
James G. Kearney, dir., engineering
James W. Cuddihy & David H. Coe, engineering associates
Jim Wilson, communications dir.
Dorsey Davidge, mktg. & research mgr.
Laura Fieger, asst. controller
Telecommunications financial, management & engineering consultants specializing in due diligence review; expert fair market valuations & asset appraisals; cable system financing & feasibility analysis; investment services; management/operations audits; limited partnership syndication; cable engineering; franchising strategies; system construction monitoring; market analysis & research; regulatory affairs; expert testimony.

MALARKEY-TAYLOR RESEARCH

1301 Pennsylvania Ave. NW
Suite 200
Washington, DC 20004
Phones: 202-737-2300; 800-424-8036
Telex: 64809
Samuel H. Book, pres.

Dorsey Davidge, research mgr.
Telecommunications market research services; consumer surveys; economic analysis; executive interviewing & ascertainment studies

MANAGEABLE INFORMATION SYSTEMS INC.

22 N. Euclid
St. Louis, MO 63108
Phone: 314-454-5300
Telex: 332290 MIS STL
Richard H. Goldstein, pres.
Brian Carr, v.p.
Brian F. Carr, administrative dir.
Larry Helmke, chief engineer
Steve Hendler, sales dir.
SMATV turnkey system sales to hospitals, hotels & apartment complexes. New & used, domestic & international equipment brokerage & distribution.

MANAGEMENT ANALYSIS CENTER INC. (MAC INC.)

1430 Massachusetts Ave.
Cambridge, MA 02138
Phone: 617-491-5200
Telex: 921406 MACCAM
Thomas H. Howe, pres.
International management consultants. Specialists in design & implementation of strategic change, improving processes/structures, problem solving.

M/A/R/C INC.

7850 N. Bellline Rd.
Dallas, TX 75063
Phone: 214-506-3400
George Harmon, exec. v.p., media research
Custom marketing & opinion research surveys including programming & personnel analysis, media research & audience studies.

MARKETING RESEARCH CONSULTANTS INC.

(Div. of Robert Douglass Associates)
425 University Ave.
Suite 212
Sacramento, CA 95825
Phone: 916-924-8800
Robert Douglass, chmn.
Tina McGurk Rible, pres.
Market research specializing in communications, professional services & health care industries.

McGINLEY CABLE INC.

3827 Lywiski Rd.
Collegeville, PA 19426
Phone: 215-489-4484
Robert F. McGinley Sr., Marvin B. Sharfstein, Richard E. McGinley & Glen R. McGinley Consulting, management, marketing, public relations, customer drop installations, rate increases, feasibility studies, franchise applications, appraisals & evaluations.

McHUGH & HOFFMAN INC.

4009 Chain Bridge Rd.
Fairfax, VA 22030-4101
Phone: 703-691-0700
Peter S. Hoffman, chmn.
John E. Bowen III, pres.
Dorris H. Reed, v.p., administration
Radio, TV & network consulting: News, market research, program development, advertising, promotion, equipment.

KENNETH R. MEADES

Box 71098
Los Angeles, CA 90071-0098
Phone: 213-666-9570
Specializing in LPTV, CATV, public access, FM & TV translators, engineering, management, programming support for the small broadcaster.

MEDIA FIRST

Box 72254
Las Vegas, NV 89170-2254
Phone: 702-876-1686

Robert D. Hanna, pres.
Sharon Allen, exec. v.p.
Ken Copper, v.p.
Media brokerage.

MEDIA SALES

Box 4463
Lynchburg, VA 24502
Phone: 804-239-0400
Vic Bosiger, pres.
C. Wayne Campbell, exec. v.p.
Harvey Hamilton, v.p., cable div.
Cable TV installation, engineering consulting & media brokerage.

MEDIA TECHNOLOGY ASSOCIATES LTD.

9208 Burning Tree Rd.
Bethesda, MD 20817-2251
Cable address: Mediatech
Phone: 301-469-7060
Christopher S. Weaver & Edward J. Fletcher, principals
Specialists in digital broadband applications, including broadband communications & networking. Telecommunications forecasting, modeling & analysis. Cable TV systems. Interactive & participatory videodisc systems. Advanced computer graphics. Idiosyncratic computer systems & man/machine interface.

THE MEDIATORS INC.

655 Madison Ave.
14th Floor
New York, NY 10021
Phone: 212-888-7900
TWX: 710-581-6069
Richard Manney, pres.
Thomas Settineri, exec. v.p.
Mike LaTierre, exec. v.p.
Diane Werner, assoc. media dir.
Media buyers for radio/TV commercial time, outdoor & print.

MERION ASSOCIATES

Box 36
1380 Glenbrook Rd.
Meadowbrook, PA 19046
Phone: 215-884-8698
Samuel M. Merion, pres.
Consultants providing franchising, refranchising, financial planning, operations, expert testimony, appraisal & brokerage services.

METZ + JARVIS ASSOCIATES INC.

4011 Hulmerville Rd.
Cornwells Heights, PA 19020
Phone: 215-355-9903
Byron D. Jarvis & J. J. Schneider
Feasibility studies, technical & purchasing assistance, pay TV, system management, appraisal, market & sales planning. Cable system brokerage & funding assistance.

MICR DATA SYSTEMS

47 West St.
New York, NY 10006
Phone: 212-509-2376
Richard J. Zoch, pres.
Vivian Cantor, advertising & sales
Specializing in cable TV subscriber collection systems using preauthorized checking.

MICROBAND NATIONAL SYSTEM INC.

655 Third Ave.
New York, NY 10017
Phone: 212-867-9590
Network management system for MDS stations.

MINI-PAK INC.

(Div. of Data Communications Corp.)
919 Third Ave.
New York, NY 10022
Phone: 212-838-4711
Donald Crabtree, pres.
Harvey Kent, exec. v.p.
Neil Klar, sr. v.p.
Doug Rother, v.p., mktg.
Jaimie McMahon, dir., mktg. communications

Branch Office: LOS ANGELES, CA 91403:
15301 Ventura Blvd., Sherman Oaks

Computer systems for stations, reps, ad agencies for use in media sales, research, campaign planning, tracking & analysis.

X. W. MITCHELL & ASSOCIATES

630 Columbus St.
Suite 507
Box 733
Ottawa, IL 61350-0733
Phone: 815-433-4853
Xenny Mitchell, pres.
G. E. Scott, v.p., promotions
Total marketing for all video delivery systems—cable TV, SMATV, STV, MDS & DBS—offering programs & satellite program services co-op funds.

MORCOM SYSTEMS INC.

1815 H St. NW
Washington, DC 20006
Phone: 202-463-8391
Telex: 245563
Cable: MORCOM
T. H. Moriarty, pres.
C. A. Larson, v.p.
Telecommunications engineering including radio, telephone, data transmission; management service.

LAWRENCE L. MORTON ASSOCIATES

21671 Superior Lane
Lake Forest, CA 92630
Phone: 714-859-6015
Lawrence L. Morton, pres.
John Remak, Victor Wright, Lawrence L. Morton, engineers
AM, FM & TV engineering, facilities planning & design, computerized engineering & frequency searches, directional antenna design & construction, field engineering.

MPB TECHNOLOGIES INC.

1725 N. Service Rd.
Trans-Canada Hwy.
Dorval, Que. H9P 1J1
Canada
Phone: 514-683-1490
Telex: 05-823509
Dr. M. P. Bachynski, pres.
Dr. F. G. R. Warren, v.p., digital products & technology
Al Evers, sales mgr.
R. J. Clark, asst. v.p., digital products & technology
Software, consulting, engineering & research services.

MSI TELECOM CONSULTANTS GROUP

(Subsidiary of Microwave Services International Inc.)
266 W. Main St.
Denville, NJ 07834
Phone: 201-627-7400
Victor J. Nexon, pres.
Victor Nexon Jr., v.p.

MULTICOMM SCIENCES INTERNATIONAL INC.

266 W. Main St.
Denville, NJ 07834
Phone: 201-627-7400
Victor J. Nexon, pres.
Victor Nexon Jr., v.p.
S. L. Crimmins, treas.
Service Groups: MSI Frequency Coordinators, MSI Telecom Engineers, MSI Telecom Consultants, MSI Management Services, MSI Computer Services.

ROBERT MURPHY ASSOCIATES

230 Park Ave.
Suite 917
New York, NY 10169
Phone: 212-661-0460
Robert Murphy, pres.
Thomas Cook, sr. v.p.

John Murray & Rita Dreyfus, v.p.s
Executive search consultants to the commu-
nications industry.

MYERS/BRAOY ASSOCIATES, INC.

25 Just Rd.
Fairfield, NJ 07006
Phone: 201-882-6602
Frank Brady, chmn.
Jack Myers, pres.
Theresa Aloise, media mgr.
National & local cable buying, television me-
dia buying specializing in creative media plan-
ning & generating next day sales results.

ROBERT R. NATHAN ASSOCIATES INC.

1301 Pennsylvania Ave. NW
Washington, DC 20004
Phone: 202-393-2700
Telex: 248482
TWX: 710-822-1995
Cable: NATECON
John C. Beyer, pres.
John R. Glennie, v.p., business & industry
analysis
Thomas C. Leonard, assoc.
Economic & management consultants. Pro-
vide demand & sales forecasting, marketing
research & financial analysis services to
broadcasting, cable & telecommunications in-
dustries.

**NATIONAL ECONOMIC RESEARCH ASSOCI-
ATES INC.**

123 Main St.
White Plains, NY 10601
Phone: 914-681-7200
Jules Joskow, pres.
Howard P. Kitt, sr. v.p.
William B. Shew, v.p.

Branch Offices: WASHINGTON, DC 20036:
1800 M St. NW. Phone: 202-466-3510. Peter
Max, sr. v.p.

CAMBRIDGE, MA 02142: 101 Main St. Phone:
617-864-0170. Paul L. Joskow, special con-
sultant

LOS ANGELES, CA 90071: 555 S. Flower St.
Phone: 213-628-0131. Roy Weinstein, sr. v.p.

ITHACA, NY 14850: 308 N. Cayuga St.
Phone: 607-277-3007. Dr. Alfred E. Kahn, spe-
cial consultant

LONDON W1Y 3WD, ENGLAND: 18 Park St.
Phone: 011-44-1-629-5787. Dermot Glynn,
managing dir.

Economic research, analysis & consulting
services in communications fields: Radio, TV,
cable, common carriers. Preparation of ana-
lyses & expert testimony for judicial, legisla-
tive & regulatory proceedings. Services

include: Antitrust, regulatory policy, rate de-
sign, rate of return studies, pricing policy,
EEOC matters.

**NATIONAL INSTITUTE OF TELECOMMUNICA-
TIONS RESEARCH**

(Subsidiary of Telecrafter Corp.)
Box 27960
Denver, CO 80227
Phone: 303-987-2900
Bruce A. Nassau, v.p., services
Bradley A. Butler, mgr., direct mail services
Direct mail marketing program for cable TV,
MDS & pay TV services.

NATIONAL SHOWS PRODUCTIONS LTD.

Box 26182
Baltimore, MD 21210
Phone: 301-323-5925
John Merryman, pres.
Vanessa S. Lloyd, secy-treas.

NATIONAL TELEVISION WORKSHOP INC.

485 Fifth Ave.
Suite 1042
New York, NY 10017
Phone: 212-490-1434
Roger B. Fransecky, pres.

OONN G. NELSON & ASSOCIATES

1550 Rimpau St.
No. 176
Corona, CA 91720
Phone: 714-371-8000
Donn G. Nelson
Mickie Nelson

Executive search & placement of technical,
management & marketing personnel within
cable TV & related industries. Extensive cab-
le TV personnel bank.

DAVID NEWBORG & ASSOCIATES INC.

10 Pontiac Dr.
Medford, NJ 08055
Phone: 609-983-3150
David S. Newborg, pres.
Broadcast & TV consultants. Specialists in TV
RF systems & RF systems installation project
management. Appraisals.

NEWSPEOPLE

(Div. of Reymer & Gersin Assoc. Inc.)
20300 Civic Center Dr.
Suite 320
Southfield, MI 48076
Phone: 313-354-4920
Arnold S. Reymer, pres.
Harvey N. Gersin, exec. v.p.
J. Eric Braun, v.p., consulting
Eve Pruden, mgr.
Employment service for broadcast news peo-
ple, covering all newsroom positions includ-
ing talent, news management.

BLACKBURN & COMPANY
I N C O R P O R A T E D

Media Brokers & Appraisers Since 1947

■ WASHINGTON, D.C. - (202) 331-9270	■ CHICAGO, IL - (312) 346-6460
■ ATLANTA, GA - (404) 892-4655	■ BEVERLY HILLS, CA - (213) 274-8151

ORION TELECOMMUNICATIONS LTD.

Suite 201
1835 K St. NW
Washington, DC 20036
Phone: 202-862-3430
Telex: 263820
Marjorie Kay, David Leach, Gordon Law &
Christopher J. Vizas II, principals
Business planning—specializing in new ven-
ture development & regulatory policy strate-
gy in international & domestic
telecommunications.

**ORNSTEIN COMMUNICATIONS ASSOCIATES
INC.**

5 Tulip Lane
New Rochelle, NY 10804
Phone: 914-235-7660
Herb Ornstein
Financing & refinancing for cable TV; acqui-
sition & brokerage services; financial consult-
ing services including feasibility studies,
financial projections & operations analysis.

**O. O. PAGE, PROFESSIONAL ENGINEERS &
CONSULTANTS**

7536 Spring Lake Dr.
Bethesda, MD 20817
Phone: 301-469-6688
O. O. Page, P.E.
Franchising/refranchising; system up-
grade/rebuild; CATV ascertainment, site sur-
vey, design, contract administration,
construction supervision, testing; appraisals
& evaluations; LAN & institutional networks;
management, marketing & engineering con-
sulting; feasibility studies; financial/operating
projections.

PALEY COMMUNICATIONS

3233 K St. NW
Washington, DC 20007
Phone: 202-338-8353
William C. Paley, pres.
Toby Fox, exec. dir.
Marketing & media consultants to advertis-
ing agencies specializing in the development
of marketing strategies for the new electron-
ic media.

PARALLEL

437 Goldfloss St.
Winston-Salem, NC 27107
Phone: 919-773-1327

Dale E. Kline, pres.
Bruce Odell, v.p.
Winton W. Wilcox, v.p., mktg.

Branch office: LANSING, MI 48910: 6035 Ex-
ecutive Dr., Suite 2. Phone: 517-882-6053

Cable TV billing & management information
services; cable TV office automation & MSD
network systems; targeted market tracking.

PARAMOUNT DESIGNS INC.

1439 N. First St.
Phoenix, AZ 85004
Phone: 602-258-7544
Charles C. Campbell Jr., pres.
Charles C. Campbell III, v.p.
Robert Lange, sales
Stan Prosak, mktg.

Branch Offices: OVERLAND PARK, KS 66212:
9401 Santa Fe Dr., Suite 201. Phone:
913-383-2890

FREMONT, NE 68025: 215 N. Main St. Phone:
402-727-5400

Computer-aided system design, base &
strand mapping & technical field support.

PATRICK COMMUNICATIONS CORP.

10320 Little Patuxent Pkwy.
Suite 808
Columbia, MD 21044
Phone: 301-992-9722
W. Lawrence Patrick, pres.

PAY TV SERVICES

3718 Woodsong Court
Dunwoody, GA 30338
Phone: 404-394-3467

PENN STATE CABLE COMMUNICATIONS

82 Pawnee Rd.
New Britain, PA 18901
Phone: 215-345-7557
Patrick Bartol, pres.
Betty Bartol, v.p.
System proof of performance tests, antenna
site surveys, signal & co-channel studies,
headend alignment, system summation
sweep, trouble shooting & remedial services,
system & equipment evaluations. Specializ-
ing in system upgrades.

The only thing you need to know
about financing.

Call Crawford Rice at (303) 321-7550.
2930 East Third Avenue, Denver, CO 80206

TELEVISION BROKERS.
**DANIELS
& ASSOCIATES**

BLACKBURN & COMPANY

I N C O R P O R A T E D

Media Brokers & Appraisers Since 1947

■ WASHINGTON, D.C. - (202) 331-9270 ■ CHICAGO, IL - (312) 346-6460
 ■ ATLANTA, GA - (404) 892-4655 ■ BEVERLY HILLS, CA - (213) 274-8151

DONALD A. PERRY & ASSOCIATES INC.
 Summerville Plantation
 Rte. 616
 Box 857
 Gloucester, VA 23061
 Phone: 804-877-4367
 Donald A. Perry, pres. & chief exec. officer
 W. Kelvin Bowles, v.p.
 Patricia Gibbs, v.p.
 Franchise design & construction supervision,
 financial advising & appraising, brokerage.

THE PERSONNEL LABORATORY INC.
 733 Summer St.
 Stamford, CT 06901
 Phone: 203-325-4348
 Consultants to management on personnel,
 specialists in recruitment, appraisals through
 aptitude temperament tests & counseling.

PF PRODUCTIONS, LTD.
 10 Byington Pl.
 Norwalk, CT 06850
 Phone: 203-853-8200
 Peter Funt, pres.
 Allison Bansak, asst. producer
 Producers of TV programs & promotional TV
 spots for the cable industry, including local
 cable systems.

POLLARE/FISCHER COMMUNICATIONS
 12020 W. Pico Blvd.
 Los Angeles, CA 90064
 Phone: 213-478-0995

PR ASSOCIATES
 347 W. 46th St.
 New York, NY 10035
 Phone: 212-582-9028
 Leo Murray, pres.

PRO/FILE ASSOCIATES
 7076 S. Knolls Way
 Littleton, CO 80122
 Phone: 303-770-5389
 RoseAnne Strauser, pres.
 Recruiting for cable TV management, mar-
 keting & engineering.

PROVANDIE & CHIRURG INC.
 Ten Thacher St.
 Boston, MA 02113
 Phone: 617-523-2200
 John Nazzaro, chmn.-pres.
 Consulting services in broadcasting, includ-
 ing programming, sales, promotion, graph-
 ics & public affairs.

THE WARD L. QUAAL CO.
 401 N. Michigan Ave.
 Suite 3140
 Chicago, IL 60611
 Phones: 312-644-6066

Branch Offices: LOS ANGELES, CA: Phone:
 213-277-9399

PHOENIX, AZ: Phone: 602-224-0020

General counselors to the broadcasting
 profession & the allied arts.

RADIO'S RELIABLE RESOURCES
 630 Park Lane
 2nd Floor
 Philadelphia, PA 19144-3713
 Phone: 215-849-3997
 Franklin O. Pease, pres.

J. K. Sperling, sales mgr.
 A. P. Taylor, foreign consultant
 A. E. Pease, office mgr.
 Brokerage & financing; management & gen-
 eral consulting; personnel searches; minority
 assistance; site analysis; TV rights, market
 research.

RAM CONTROL
 Box 3
 Champlain, NY 12919
 Phone: 518-297-6109
 Les Matthews

Branch Office: ESCONDIDO, CA 92505: 576
 S. Upas St. Phone: 619-747-2512

THE R CORP.
 4000 S. Tamiami Trail
 Suite 418
 Snelling Plaza
 Sarasota, FL 33581
 Phone: 813-921-7408
 Rod Warner, pres.
 Marketing, promotion, programming consul-
 tants to broadcasters & cable operators; con-
 tract direct sales for cable systems.

RESEARCH COUNSEL OF WASHINGTON
 The Lee House
 226 4th St. NE
 Washington, DC 20002
 Phone: 202-544-2700
 David G. Bradley, pres.
 Derek C. M. Van Bever, exec. v.p.
 Custom research on industry data, foreign &
 domestic markets, legislation & regulations
 for corporate law firms & corporations. Com-
 petitive data research on individual com-
 panies.

THE RESEARCH GROUP
 2517 Eastlake Ave. E
 Seattle, WA 98102
 Phone: 206-328-2993
 William C. Moyes, chmn.
 Larry B. Campbell, pres.
 James Woodyard, v.p., sales
 Dick Springfield, v.p., mktg.
 Market research & strategic planning services
 for radio, cable & TV.

REYMER & GERSIN ASSOCIATES INC.
 20300 Civic Center Dr.
 Suite 320
 Southfield, MI 48076
 Phone: 313-354-4950
 Arnold S. Reymer, pres.
 Harvey N. Gersin, exec. v.p.
 J. Eric Braun, v.p., consulting
 Qualitative, quantitative surveys & focus
 groups for TV/radio stations, cable, teletext
 & videotext. Specialists in audience imagery,
 news programs, on-air personalities, psycho-
 graphic & promotional research. News con-
 sulting, marketing advisory plans, talent
 coaching & search services.

ROCK ASSOCIATES INC.
 5808 Lake Washington Blvd. #400
 Kirkland, WA 98033
 Phone: 206-822-0254

GEORGE T. ROOMAN INC.
 10 Corbin Dr.
 Box 1212
 Darien, CT 06820
 Phone: 203-655-8677

George T. Rodman, pres.
 Sally M. Rodman, v.p.
 Advertising, design, marketing & promotion
 consultants & suppliers to radio & TV sta-
 tions, networks, groups & companies in
 broadcasting industry.

**LAWRENCE H. ROGERS II—GENERAL
 MANAGEMENT CONSULTANT**
 4600 Drake Rd.
 Cincinnati, OH 45243
 Phone: 513-561-4420
 Lawrence H. Rogers II
 Barbara Harris, mgr.
 TV, radio & allied communications: Acquisi-
 tions & sales, organization, personnel, mar-
 keting, labor relations, financial & public
 relations.

ROSNER TELEVISION SYSTEMS INC.
 250 W. 57th St.
 New York, NY 10107
 Phone: 212-246-2850
 I. S. Rosner, pres.
 R. Rosner, v.p.
 J. Harris, engineer
 Management consulting, design & engineer-
 ing services in television & communications.

ROYCE HART COMMUNICATIONS
 224 Datura St.
 Suite 208
 West Palm Beach, FL 33401
 Phone: 305-394-2888
 Kay D. Olson, pres.
 R. M. Blomberg, v.p.
 Advertising, marketing & broadcast con-
 sulting.

HOWARD W. SAMS & CO. INC.
 4300 W. 62nd St.
 Indianapolis, IN 46268
 Phone: 317-298-5400
 Tom Surber, pres.
 Charles Landon, treas.
 John Obst, book editor
 Damon Davis, publisher
 Ken Trent, mgr., Photofact publications
 Bob Bahr, dir., sales
 Electronic engineering & research; publish-
 er of specifications, schematics, manuals for
 TV, radio & electronic control equipment;
 technical & computer books; service data, in-
 struction sheets, cross reference information
 & various types of catalogs for manufactur-
 ers.

SHELDON SATIN ASSOCIATES INC.
 135 William St.
 New York, NY 10038
 Phone: 212-267-3560
 Sheldon Satin, pres.
 Employee training, management development
 & business communications.

SCHIFF-JONES LTD.
 502 Park Ave.
 Suite 9JK
 New York, NY 10022
 Phone: 212-319-6565
 Telex: VISAG 420565
 Charlotte Schiff-Jones, pres.
 Jane L. Hawley, dir., administration
 Consulting, marketing & programming ser-
 vices to telecommunications industry.

SCOTT & CO.
 320 S. Boston
 Suite 902
 Tulsa, OK 74103
 Phone: 918-582-1836
 John P. Scott, pres.
 Industrial market research & management
 consulting services for cable operators & ca-
 ble product & services suppliers.

BAKER SCOTT & CO.
 Cable Division

1259 Rte. 46
 Parsippany, NJ 07054
 Phone: 201-263-3355
 David Allen & Judy Bower, principals
 Executive search.

SECA GRAPHICS INC.
 15000 W. 6th Ave.
 Golden, CO 80465
 Phone: 303-279-7322
 Terry Hulseberg, v.p.
 Michael Shafts, eastern sales mgr.
 Tom Sterlacci, western sales mgr.
 Computer graphics system for cable TV &
 utilities including drafting, multiple map dis-
 plays, pole line data entry, design engineer-
 ing, construction management & system
 maintenance.

M. H. SEIDEN & ASSOCIATES INC.
 109 Williams Ave.
 Spring Valley, NY 10977
 Phone: 914-356-6256
 Martin H. Seiden, pres.
 Allan Menken, v.p.
 Technical & economic analysis of products,
 markets & government regulation.

SEMO COMMUNICATIONS CORP.
 Box C
 Sikeston, MO 63801
 Phones: 314-471-6594, 314-471-6599
 Travis E. Garrett, pres.
 Linnie T. Scally, exec. v.p.
 Thomas Dudley & Jim Crittenden, regional
 v.p.s
 Tyrone Garrett, sales & mktg. mgr.
 Cable TV systems construction, manage-
 ment, operation, marketing & consulting.

SHAFFER ASSOCIATES INC.
 9501 Briar Glen Way
 Gaithersburg, MD 20879
 Phone: 301-869-4477
 Dr. Edward Shafer, pres.
 Business & economic research & consulting
 services to industry & government in cable
 television, common carrier services & broad-
 casting; market analysis, financial feasibility
 studies; appraisals for acquisitions & merg-
 ers; cable TV franchise applications; expert
 testimony before courts, federal & state agen-
 cies & municipalities on regulatory policy,
 rates & tax matters.

MIKE SHAPIRO & ASSOCIATES
 Box 1681
 Jacksonville, TX 75766
 Phone: 214-586-7036
 Mike Shapiro
 Broadcast management consultants specializ-
 ing in solutions to operational problems,
 sales, programming, news, traffic & person-
 nel. Station & marketing analysis; executive
 search.

SHOOSHAN & JACKSON INC.
 1990 M St. NW
 Suite 450
 Washington, DC 20036
 Phone: 202-887-0550
 Charles L. Jackson, Harry M. Shooshan III
 & Jeffrey H. Rohlf, principals
 Consulting firm specializing in public policy
 & telecommunications.

**SILLERMAN & MAGEE COMMUNICATIONS
 MANAGEMENT CORP.**
 150 E. 58th St.
 New York, NY 10155
 Phone: 212-980-4455

SK & A RESEARCH INC.
 2102 Business Center Dr.
 Suite 160
 Irvine, CA 92715
 Phone: 714-476-2051
 Dr. Stuart Krasney, pres.
 Naomi Nussbaum, mktg. mgr.

Aaron Bazan, mgr., mktg. services
 Steven Nemetz, technical mgr.
 Mary-Jo Graham, asst. to the pres.
 Research consultancy specializing in personal computers for sales & marketing, including market targeting, data analysis, research, prospecting & tracking.

SPECTRUM COMMUNICATIONS INC.

Box 1048
 Chapel Hill, NC 27514
 Phone: 919-933-9398
 Julia C. Williams, marketing dir.
 Provides consulting to local governments in all phases of cable TV franchising & re-franchising. Services include system & services review & evaluation, contract negotiation & arbitration, market analysis, preparation of RFP & evaluation of bids, preparation of ordinances.

SPECTRUM PLANNING INC.

Box 831360
 Richardson, TX 75083-1360
 Phone: 214-680-1000
 Telex: 732561
 Jerry Armes, pres.
 Duncan McIntosh, v.p.
 Scott Goldman, mktg dir.

Branch Offices: BURLINGAME, CA 94010:
 1350 Old Bayshore Hwy., Suite 620. Phone: 415-375-1311

WASHINGTON, DC 20045: Suite 428, National Press Bldg. Phone: 202-662-7655

Satellite earth station & microwave frequency engineering services including frequency selection & coordination, frequency protection, microwave path surveys, radio frequency interference measurements, database timesharing.

STARCOM INC.

1600 Stout
 Suite 1900
 Denver, CO 80202
 P. K. Almquest

RICHARD STEIN & ASSOCIATES

155 Highline Trail
 Stamford, CT 06902
 Phone: 203-356-9241
 Richard Stein, pres.
 Local advertising personnel recruitment & training for radio & cable TV. Advertising campaigns for local retailers.

STERLING INSTITUTE INC.

1010 Wisconsin Ave. NW
 Suite 700
 Washington, DC 20007
 Phone: 202-337-4000
 Telex: 897098
 J. Sterling Livingston, pres.

Matthew S. Livingston, exec. v.p.
 Bill Teale, v.p., sales
 Executive education, management development, sales & customer service training.

CLAIRE STERN ASSOCIATES INC.

1466 Broadway
 Suite 1505
 New York, NY 10036
 Phone: 212-719-4550
 Claire M. Stern, pres.
 Marketing studies for business applications of cable for public & private institutions; attitudinal surveys on new cable technology; needs assessment for public access; rights-of-way & permits; community ascertainment; seminars & workshops on cable technology & applications; implementation of institutional networks; environmental impact review & zoning issues for all telecommunications.

STERN TELECOMMUNICATIONS CORP.

50 W. 40th St.
 New York, NY 10018
 Phone: 212-719-4555
 Telex: 291580 STC UR
 Joseph L. Stern, pres.
 Patrice Sullivan-Teiman, dir., administration
 System design, technical consulting & feasibility studies for broadcast television, STV, cable TV, satellite services, local area networks & data transmission, multi-tenant communications. Product development for pay TV. Right-of-way & route development for fiber communications systems; franchise & re-franchise advisory services & analysis of high technology ventures.

STRUCTURAL SYSTEMS TECHNOLOGY INC.

6867 Elm St.
 McLean, VA 22101
 Phone: 703-356-9765
 Matthew J. Vlissides, P.E., pres.
 Structural/mechanical studies, analysis, design, modifications & inspections of towers & antenna structures.

JOE SULLIVAN & ASSOCIATES INC.

340 W. 57th St.
 Suite 10 I
 New York, NY 10019
 Phone: 212-765-3330
 Joseph J. Sullivan Jr., pres.
 Executive search & recruitment consultants specializing in broadcasting, cable TV & publishing.

SYMONDS & ASSOCIATES

1229 19th St. NW
 Washington, DC 20036
 Phone: 202-429-4900

TAILFORD ASSOCIATES CABLE GROUP

One Sunforest Court
 Toledo, OH 43623
 Phone: 419-475-6600

William D. Tailford, pres.
 Jim Cooper, v.p.
 Dick Thielmann, v.p., mktg.
 Advertising.

T-C SPECIALTIES CO. INC.

17 S. Main St., Box 192
 Coudersport, PA 16915
 Phones: 800-458-6074; collect 814-274-8060 (PA only)
 Walter H. Underwood, pres.
 Doug C. Spaulding, plant mgr.
 Judy Tucker, sales rep.
 Daniel Major, mktg.
 Coupon billing specialists & computer software.

PARRY D. TEASDALE, STATION DEVELOPMENT CONSULTANT

High St.
 Box 9
 Phenicia, NY 12464
 Phone: 914-688-9904
 Parry D. Teasdale, chmn.
 Development of financing, staff & programming; supervision of design & installation of studio & transmission facilities for full service & low power TV.

TELCOM APPRAISAL

Rte. 2
 Box 45
 Washington, MD 63090
 J. C. Goggan

TELECRAFTER CORP.

Box 27960
 Denver, CO 80227
 Phones: 303-987-2900; 800-548-0003
 A. Clinton Ober, chmn. & pres.
 Contract door-to-door sales, auditing & installation.

TELE-ENGINEERING CORP.

2 Central St.
 Framingham, MA 01701
 Phone: 617-875-3137
 Ernest O. Tunmann, pres.
 Victor Colantonio, dir., mktg.
 Gary C. Cooper, sales mgr., equipment & software

Office: FRAMINGHAM, MA 01701: 3 Speen St., Suite 230. Phone: 800-832-8353

Design, engineering & turnkey construction for the cable, microwave, LPTV & SMATV industry. Franchise support, proposal filing, system design, strand mapping, bill of materials, proof-of-performance. Two-way data transmission systems, digital switching & commercial insertion systems.

TELE-MEASUREMENTS INC.

145 Main Ave.
 Clifton, NJ 07014

Phones: 201-473-8822; 800-223-0052
 William E. Endres, pres.
 Carl R. Ceragno, v.p., engineering
 Douglas W. Cook, v.p., sales & mktg.
 CCTV design, installation & services, commercial insertion equipment, mobile vans, TV studio, local access studios & local area networks. Distributor of cameras, VTRs, switchers & other video equipment.

TELESTRATEGIES

1355 Beverly Rd.
 Suite 100
 McLean, VA 22101
 Phone: 703-734-7050
 Jerome G. Lucas, pres.
 Frances A. Gatz, v.p.
 Shawn Lopez, mktg. mgr.
 Abid Butt, dir., consulting services
 Martha Goodwin, editor, Telephone Bypass News
 Comprehensive information services company offering executive level seminars & conferences; customized consulting; newsletters & market reports; in market development, technological & regulatory aspects of cable TV; satellite communications; applications development of videotex & other interactive cable TV services & other comprehensive telecommunication technologies.

TELETECH COMMUNICATIONS

15355 Morrison St.
 Sherman Oaks, CA 91403
 Phone: 818-501-5595
 Facsimile: 818-501-5595
 Kenneth Tuchman, pres.
 Rita A. Wood, exec. v.p.
 Telecommunications, specializing in TV direct response marketing, outbound promotions & cable TV telemarketing consulting.

TELEVISION CABLE COMMUNICATIONS

1517 W. Beresford Ave.
 De Land, FL 32720
 Phone: 904-736-7161
 Edward P. Whitney, pres.

TELEVISION INTERAMERICANA S.A.

4545 Ponce de Leon Blvd.
 Coral Gables, FL 33146
 Phone: 305-661-7629
 Telex: 518616 TELEINSA
 Juan M. Palli, pres.
 Jose M. Palli, v.p.
 Maggie Roche, dir., sales
 Communications consultants; sales representatives; producers & distributors of animation; distributors of motion picture features; religious films; foreign language films; TV film/tape series; news; film buyer.

BLACKBURN & COMPANY
 I N C O R P O R A T E D

Media Brokers & Appraisers Since 1947

WASHINGTON, D.C. 20036
 1100 Connecticut Ave., NW
 (202) 331-9270

ATLANTA, GA 30361
 400 Colony Square
 (404) 892-4655

CHICAGO, IL 60601
 333 N. Michigan Ave.
 (312) 346-6460

BEVERLY HILLS, CA 90212
 9465 Wilshire Blvd.
 (213) 274-8151

Media Brokerage Specialist
CATV, TV and Radio

THE TED HEPBURN COMPANY

Ted Hepburn, President Todd Hepburn, Vice-President
325 Garden Road, Palm Beach, Florida 33480
P.O. Box 42401, Cincinnati Ohio 45242

TEMPLE, BARKER & SLOANE INC.

33 Hayden Ave.
Lexington, MA 02173
Phone: 617-861-7580
Telex: 951929
TWX: 617-861-7580 x279
Carl Stoane, pres.
Lionel L. Fray, v.p.
Stan Buchin, v.p., mktg.
Cable TV & broadcasting consultants. Strategic planning, evaluation of mergers & acquisitions, organization design, market research & analysis.

EDWIN TORNBURG & CO. INC.

Box 55298
Washington, DC 20011
Phone: 202-291-8700
Edwin Tornberg, pres.
Appraisals, brokerage, financial & management consulting for radio, TV & CATV.

TOWERS, PERRIN, FORSTER & CROSBY INC.

245 Park Ave.
New York, NY 10016
Phone: 212-309-3400
Quentin I. Smith Jr., chief exec. officer
James E. Kielley, pres.
Consultants to management in the areas of actuarial services, employee benefits, executive compensation, salary management, sales compensation, communications, human resource management; benefits administration; general & risk management.

TRAINING DELIVERY SERVICES INC.

770 Rancho Santa Fe Rd.
Olivenhain, CA 92024
Phone: 619-942-8324
Gordon W. Asmussen, pres.
Irving Alameda, Ray Dangus, Mary Jo Nuttall, v.p.s
Consultant & contractor, providing instructors, trainers, course developers for all aspects of the telecommunications industry, from pole climbing to management & sales seminars.

TRANSCOMM INC.

6521 Arlington Blvd.
Falls Church, VA 22042
Phone: 703-532-3160
Dr. Norman C. Lerner, pres.
Specialists in broadcast, cable, common carrier facilities & services; Market research; pricing analysis; financial & economic services; regulatory/expert witness testimony; investment/feasibility evaluation.

TVSM INC.

(The Cable Guide)
201 Gibraltar Rd.
Horsham, PA 19044
Phone: 215-443-9300
TWX: 215-443-7496
Neil A. Heller, pres.

Richard K. Summers, publisher
Terry Materese, v.p. & exec. editor
Robert B. Dallas, v.p., national advertising dir.
Irv Kalick, national sales dir.

Office: NEW YORK, NY 10017: 475 Fifth Ave., Suite 1215

Publisher & distributor of customized cable program guide.

U.S. DEPT. OF COMMERCE

14th & Constitution Ave.
Room 1015
Washington, DC 20230
Phone: 202-377-2000
George T. DeBakey, Deputy Assistant Secretary for Science & Electronics (377-3548)
Jack R. Clifford, dir., Office of Microelectronics & Instrumentation (377-2587)
John E. McPhee, dir., Office of Computer & Business Equipment (377-0572)
Roger F. Stechschulte, dir., Office of Telecommunications (377-4466)
Science & Electronics Sector, Trade Development, International Trade Administration. Government point of contact for the communications, electronic components, measuring & controlling instruments, medical & dental, photographic, computer & business equipment industries on market research, trade & business assistance.

T. J. VAUGHAN & ASSOCIATES

Box 440
Rye Beach, NH 03871
Phone: 603-964-6688
Thomas J. Vaughan, pres.
M. Winsor & J. Glynn
Site selection, pattern & antenna analysis, antenna modification, pattern measurements, field tests.

VEGA ASSOCIATES INC.

349 E. 49th St.
Suite 1T
New York, NY 10017
Phone: 212-980-6668
Paul P. Saitta, pres.
Donald Minor, v.p.

Branch Office: HEMPSTEAD, NY 11550: 144 N. Franklin St. Phone: 516-292-9500

Specialists in all phases of lighting design, staging services, videodisc, teleconferencing & production for network, cable, theatre & corporate communications. Consultants for audio/visual design & facilities planning.

VICKERMAN-ZACHARY-MILLER

330 Franklin St.
Fourth Floor
Oakland, CA 94607
Phone: 415-835-2761
M. John Vickerman Jr., pres.

J. Michael Zachary, v.p.
P. Madsen, mktg. dir.
Consulting services in engineering & architecture for system facilities. Studio design, headend complexes & industrial plant facilities.

VIDEO COMMUNICATIONS INC.

1325 Springfield St.
Feeding Hills, MA 01030
Phone: 413-786-7955
Easylink: 62702640
W. Lowell Putnam, pres.
Fran St. Hill, business mgr.
Computer systems for TV stations including sales/traffic/accounts receivable, G/L, A/P, payroll & music videos.

VIDEO MANAGEMENT CONSULTANTS

101 Little Oak Lane
Altamonte Springs, FL 32714
Phone: 305-774-0537
Rochelle Kobrin, pres.
Natalie Ross, v.p.
Chris Dean, v.p., sales
Mobile production units; electronic videotape editing; video projection; program & commercial production; tape duplication.

VIDEOPHILE INC.

4582 S. Ulster Pkwy., No. 1301
Denver, CO 80237
Phone: 303-770-7000
Stephen Barber, v.p.
Tom Becker, dir., operations
Affiliates: Coaxial Analysts Inc. (see listing); Coaxial Capital Assoc. (see Brokerage & Financing); Coaxial Construction Corp. (see Cable TV System Construction)
Local area networks, CATV, SMATV & MATV design, engineering & construction; CAD/CAM LAN design services; video conferencing & engineering consultation.

VIDEO PROBE INDEX INC.

Box 575
Weaverville, NC 28787
Phone: 704-658-0526
Robert Schultz, pres.
Gloria Mamber, v.p.
George I. Andrews, dir. of field operations
Custom surveys & consulting for cable, broadcasting & other electronic media. Significant viewing surveys, expert witness testimony & focus groups.

WALSH ASSOCIATES INC.

The Commons West
638 Newtown Yardly Rd.
Suite 2F
Newtown, PA 18940
Phone: 215-968-0707
Albert J. Walsh, pres.
Andi Hop, office mgr.
Placement service for broadcasting professionals.

WASHINGTON INTERNATIONAL TELEPORT

(Div. of Carley Teleport Communications)
6861 Elm St.
Suite 4A
McLean, VA 22101
Phone: 703-734-2724
Facsimile: 702-734-8631
David Carley, chmn., CTC
Bruce Kirschenbaum, pres. & chief exec. officer, CTC
Dean G. Poppo, chief operating officer, WIT
Loretta M. Tramble, sales mgr.
Larry Adams, dir., international & technical operations

Teleport facility: ALEXANDRIA, VA 22312: 6457 Stephenson Way. Phone: 703-642-8585

Owns & operates WIT-Teleport, Washington, DC. Video processing, microwave intercity connections, satellite uplink & downlink from C- & Ku-band satellites.

WESTEK COMMUNICATIONS SERVICES

516 Zion St.
Aurora, CO 80011-8638
Phone: 303-367-1515
Joel Clark Humke, pres.
Technical & field services for engineers, broadcasters, microwave & communications users. Spectrum analysis measurements, antenna measurements, turnkey installations, technical personnel evaluation, emergency services.

WILKIN CONSULTING SERVICES

27091 Paseo Activo
San Juan Capistrano, CA 92675
Phones: 714-493-5333; 714-493-6832
Eugene (Gene) W. Wilkin, pres.
Anita D. Wilkin, v.p.
Judith L. Wilkin, research dir.
Consultants for radio, TV, CATV & low power TV: TV feasibility studies, income/expense projections, organizational plans. Program research, negotiation, acquisition & scheduling. UHF Independent specialists.

THOMAS M. WING & ASSOCIATES

7457 Swan Point Way
Columbia, MD 21045
Phone: 301-964-2217
Thomas M. Wing, pres.
Market planning & research for cable, broadcast, DBS, ITFS & closed circuit TV systems. Educational TV marketing & development. Organization design.

FOSTER WINTER COMMUNICATIONS

121 E. Front St.
Suite 103
Traverse City, MI 49684
Phone: 616-947-1852
Foster Winter, pres.
Sandra Winter, v.p.
TV programs, cable & broadcast. Marketing research services.

WOLD COMMUNICATIONS INC.

10880 Wilshire Blvd.
Suite 2204
Los Angeles, CA 90024
Phone: 213-474-3500
Telex: 4720534 RWCII
TWX: 910-342-6977
Facsimile: 213-474-4919
Robert N. Wold, chmn.-pres.
Bill Hynes, exec. v.p. & gen. mgr.
Robert E. Wold, sr. v.p., sales & operations
Tom Bartunek, v.p., eastern sales
Dorothy Marsh, v.p., western sales
Chuck Conaty, sr. v.p., engineering & technical operations
Richard Marsh, v.p., network operations
Craig Robin, v.p., facilities & traffic
Paul Johnson, v.p., DBS & international

Branch Offices: NEW YORK, NY 10022: 875 Third Ave. Phone: 212-832-3666. Steve Ludwig, v.p., operations

VIENNA, VA 22180: 8150 Leesburg Pike. Phone: 703-442-8550. George Geesey, dir. of operations

Provides complete satellite & terrestrial interconnection services for radio & television networks. Fixed transmit/receive satellite earth stations (with playback capability) in New York, Los Angeles & Washington, DC. Fleet of mobile satellite uplinks & mobile microwave. Downlink earth stations in various cities. Services include program production for television & videoconferencing, monoaural or stereo.

WOODSIDE-CABLE CONSULTING GROUP

733 Summer St.
Stamford, CT 06901
Phones: 800-243-7891; 203-348-8498
Rick Perrone, partner & sr. v.p.

David Schreff, dir., mktg. & research
Consultants providing services in finance,
strategic planning, management, EDP, rate in-
creases, deregulation, franchising, operations
& other associated cable-related activities.

WORLD WIDE INFORMATION SERVICES INC.
360 First Ave.
New York, NY 10010
Phone: 212-677-7839
Richard W. Hubbell, pres.
Consulting.

WPS-CATV SERVICES DIVISION
443 Grand Ave.
South San Francisco, CA 94080
Phone: 415-871-5911
Rick Albert, pres.
Shari Bielanski, v.p.
Cable & pay TV computerized subscriber bill-
ing, accounting, management information &
marketing statistics designed exclusively for
the cable & pay TV industries. Intelligent Data
Terminal Service available in conjunction with
WPS package systems or as a stand alone
system.

LOWELL R. WRIGHT
Box 1748
Winter Park, FL 32790
Phone: 305-629-4930
Aeronautical consulting including air traffic
control, airspace utilization, accident inves-
tigation, litigation assistance, potential haz-
ards to air navigation.

THE WYCKOFF ORGANIZATION
20 Joann Court
Walnut Creek, CA 94596
Phone: 415-939-9243
Representative & consultant services.

WALTER S. WYDRO CONSULTANTS
The Atrium Suite No. 10
4 Terry Dr.
Newtown, PA 17940
Phone: 215-860-2288
Walter S. Wydro, pres.
Alicia Ann Wydro, dir., systems operations
Barry Nuss, sr. staff engineer
Anne Zielanski, office mgr.
Telecommunications consultants specializing
in broadcasting & CATV financial manage-

ment, litigation representation, engineering,
system evaluation, laboratory measurements,
interactive systems, franchise applications,
pay cable, LAN/voice-data/video, special sub-
scriber services, municipal services.

STEVE WYMAN & ASSOCIATES INC.
1835 Savoy Dr.
Suite 112
Atlanta, GA 30341
Phone: 404-455-1651
Steve Wyman, pres.
Executive search, consulting & brokerage.

XCEL COMMUNICATIONS INC.
78 Halloween Blvd.
Stamford, CT 06902
Phone: 203-323-7800
Rick Perrone, pres.
Doug Dexter, v.p., mktg.
Len Krendel, chief engineer
Cable TV service specializing in system au-
dits, trapping, sales, marketing, installations,
prewire multiple dwellings, underground con-
struction, engineering evaluations, proof of
performance, splicing, aerial construction &

system rebuilds, earth stations, headends &
fiber optics.

JIM YOUNG & ASSOCIATES INC.
One Young Plaza
1235 Ranger Hwy.
Weatherford, TX 76086
Phones: 817-599-7623; 800-433-2160
Jim Young, pres.
Peter Froelich, v.p.
Dave Dieson, v.p.
Karen King, business mgr.
Specializes in cable TV, RF engineering, satel-
lite communication & telecommunications
personnel.

JANE YUROW ASSOCIATES
6917 Arlington Rd.
Suite 302
Bethesda, MD 20814
Phone: 301-591-3338
Consulting on telecommunications & infor-
mation issues. Particular expertise in inter-
national & content-related issues.

Brokerage & Financing

Including companies involved in sales, financing, appraisals, consulting, mergers, etc. of Television Stations, Radio Stations, Newspapers, Cable Systems and other communications properties.

Kepper, Tupper & company, inc.

**BROKERS AND CONSULTANTS FOR CABLE TELEVISION,
TELEVISION, AND RADIO PROPERTIES.**

ILLINOIS: 300 Knightsbridge Parkway, Suite 360, Lincolnshire, Il. 60069 • 312 / 634-9258
CONNECTICUT: 31 Bailey Avenue—Suite 6 Ridgefield, CT 06877 • 203 / 431-3366

JIM ACKERMAN & ASSOCIATES

1800 N. Meridian St.
Suite 610
Indianapolis, IN 46202
Phone: 317-923-2353
James F. Ackerman, pres.
Investment banking & financial services to cable industry.

AETNA LIFE & CASUALTY

Bond Investment Dept.
CityPlace, YFC4
17th Floor
Hartford, CT 06103
Phone: 203-275-2770
Alvin E. Taylor, asst. v.p.
Radio, TV & cable system financing.

THE ALDORTH ORGANIZATION INC.

241 W. Lake Shore Dr.
Barrington, IL 60010
Phone: 312-526-7916
Radio broker.

FRANK ALLEN ASSOCIATES

Box 28727
San Diego, CA 94546
Phone: 619-451-2586
Frank L. Allen
Terri E. Allen
C. Edward Harmon
Ronald M. Sutherland
Brokers, consultants, financing & management services.

ALLIED CAPITAL CORP.

1625 Eye Street NW
Suite 603
Washington, DC 20006
Phone: 202-331-1112
George C. Williams, chmn.
David Gladstone, pres.
Brooks H. Browne, sr. v.p.
Jon J. Leddecky, v.p.

Branch Office: FORT LAUDERDALE, FL
33301: 111 E. Las Olas Blvd. Phone:
305-763-8484.

Venture capital investments; equity financing
for radio, TV, LPTV & cable.

AMERICAN COMMUNICATIONS RESOURCES CORP.

(Communications Financing Division)
433 Airport Blvd.
Suite 104
Burlingame, CA 94010
Phone: 415-348-8360

AMERICAN SECURITY BANK N.A.

(Communications Industries Group)
1501 Pennsylvania Ave. NW
Washington, DC 20013
Phone: 202-624-4818
Gregg E. Johnson, v.p. & group head
Susan Ness, asst. v.p.
Lawrence Fisher II, asst. v.p.
Vickie Danley, customer service representative
Banking services, including term loans, credit

lines, letters of credit, cash management & investment services & trust services for the broadcast & cable industries.

AMERICOM RADIO BROKERS

900 17th St. NW
Suite 1050
Washington, DC 20006
Phone: 202-737-9000
Thomas P. Gammon, pres.
Daniel T. Gammon, v.p.
Craig L. Culp, associate
Mark Cunningham, financial analyst
Radio brokerage, specializing in Top-100 radio markets.

HENRY ANSBACHER INC.

277 Park Ave.
New York, NY 10172
Phone: 212-688-5544
Christopher J. H. M. Shaw, chmn.
Peter R. Kent, pres.
Richard Cohen, sr. v.p.
William M. Whetzel, sr. v.p.
Matti Prima, v.p.
Hilton Phillipson, v.p.

Branch Offices: ENGLEWOOD, CO 80111:
8400 E. Prentice Ave., Suite 1025. Phone:
303-740-0888. Charles R. Martz, sr. v.p.,
cable.

LONDON EC3A 5AN, ENGLAND: One Mitre
Square. Phone: 01-283-2500. Michael Allen,
v.p.

Appraisals, brokerage & financial consulting
for broadcasting, communications & publishing
industries; specializing in mergers & acquisitions.

AVPRO INC.

Box 176
Kennebunk, ME 04043
Phone: 207-985-3511
Lewis M. Marcy, pres.
James M. Marcy, v.p.
Radio, TV & cable TV consulting & brokerage.

AWM COMMUNICATIONS CONSULTANTS INC.

Box 531185
1168 N.E. 101st St.
Miami Shores, FL 33153
Phone: 305-891-5070
Arno W. Mueller, pres.
Management consulting to cable TV & broadcast industries.

BANCAP CORP.

155 E. 42nd St.
Suite 305
New York, NY 10017
Phone: 212-687-6470
William Whitely, pres.

BANKERS TRUST CAPITAL CORP.

280 Park Ave.
10W
New York, NY 10017
Phone: 212-850-1916
James G. Hellmuth, chmn.



**COMMUNICATIONS
EQUITY
ASSOCIATES**

Brokerage,

Investment Banking,

Corporate Financial, and

Management Services for

the Communications Industry

5401 W. Kennedy Blvd.
Suite 851
Tampa, Florida 33609
813/877-8844

1133 20th Street, N.W.
Suite 260
Washington, DC 20036
202/778-1400

Noel Urben, pres.
Keith R. Fox, v.p.
Michael Nugent, v.p.
Martha Cassidy, v.p.
Venture capital & mezzanine financing of leveraged buyouts.

BANK OF AMERICA N.T. & S.A.
(Entertainment/Media)
EMHS 5144
555 S. Flower St.
Los Angeles, CA 90071
Phone: 213-228-3292
Donald R. Beck Jr., v.p.
Commercial & investment banking services for broadcasting & cable TV industries.

THE BANK OF CALIFORNIA N.A.
(Communications Industries Group)
400 California St., 17th Floor
San Francisco, CA 94104
Phone: 415-765-2706
Telex: 34316 BANKOSCALE
Paul S. Foster, sr. v.p.
Paul E. Gaenger, v.p. (765-2706)
Ralph Turner, v.p. (765-2671)
Linda M. McCoy, v.p. (765-2672)
Financing for cable & broadcast industries.

BANK OF MONTREAL
(Communications Unit)
430 Park Ave.
14th Floor
New York, NY 10022
Phone: 212-605-1441
Dodge O. Dorland, v.p. & U.S. communications industry coordinator
Financing for advertising, broadcasting, cable, newspaper, publishing & telecommunications industries. Offices in Chicago, Denver, Houston, Los Angeles & San Francisco.

BANK OF NEW ENGLAND N.A.
28 State St.
Boston, MA 02109
Phone: 617-973-1917
Katherine C. Marlen, v.p. & group manager
Paula Lang, v.p.
TV, radio, cable TV & other communications industry financing.

THE BANK OF NEW YORK
Communications, Entertainment & Publishing Div.
530 Fifth Avenue, 7th Floor
New York, NY 10036
Phone: 212-536-9036
Gerald L. Hassell, sr. v.p. & div. head
Martha A. Pritchard, Robert B. Purcell, Samuel L. Yates, v.p.s
Financing for broadcast & cable acquisitions & construction.

BARCLAYS AMERICAN/BUSINESS CREDIT INC.
111 Founders Plaza
Box 118
Hartford, CT 06141
Phone: 203-528-4831
David C. Cheroniak, v.p.
J. Chris Webster, v.p.
Louis A. DeSieno & Claudia S. Horn, loan officers
Radio, TV, newspaper & cable property lending.

BECKERMAN ASSOCIATES INC.
14001 Miramar Ave.
Madeira Beach, FL 33708
Phone: 813-391-2824
Milton B. Beckerman
Bernice S. Beckerman
Jay H. Beckerman

Branch office: PHOENIXVILLE, PA 19460:
Box 714. Phone: 215-935-1758.

Brokers for TV & radio station sales, mergers & acquisitions; appraisals.

BILL-DAVID ASSOCIATES INC.
2508 Fair Mount St.
Colorado Springs, CO 80909
Phone: 303-636-1584
William H. Martin, pres.
Hugh Martin, v.p.
Radio & TV station sales, appraisals & management consulting.

★ BLACKBURN & CO. INC.

1100 Connecticut Ave.
Suite 420
Washington, DC 20036
Phone: 202-331-9270
James W. Blackburn Jr., pres.
Richard F. Blackburn, v.p.
Jack V. Harvey
Charles H. Kurtz
Tony Rizzo
Joseph M. Sitrick
Alan C. Tindal

Branch Offices: ATLANTA, GA 30361: 400 Colony Square, 1201 Peachtree St. NE, Suite 1004. Phone: 404-892-4655. Jay C. Bowles & George I. Otwell

CHICAGO, IL 60601: 333 N. Michigan Ave. Phone: 312-346-6460. Howard J. Stasen & Steve Pruett

BEVERLY HILLS, CA 90212: Bank of America Bldg., 9465 Wilshire Blvd. Phone: 213-274-8151. Roy A. Rowan, Greg P. Johnson & Neil Rockoff

TUCSON, AZ 85711: 630 N. Craycroft, Suite

221. Phone: 602-748-1492. Wendell W. Doss
TV station, radio, cable & newspaper brokers.

BOETTCHER & CO.
Box 54
Denver, CO 80201
Phone: 303-628-8186

BOUDREAU & ASSOCIATES
1025 Harker Ave.
Palo Alto, CA 94301
Phone: 415-326-5151
Susan Legare, partner

FRANK BOYLE & CO.
55 Old Field Point Rd.
Greenwich, CT 06830
Phone: 203-869-4433
Frank Boyle, pres.
Bob Pates, v.p.
Jim Boyle, mgr., cable div.
Mike Boyle, mgr., financial services
Media brokerage & executive placement.

CHARLES R. BRALEY III
(Georgetown West Investments)
217 East 85th St.
Suite 186
New York, NY 10028
Phone: 212-734-9849
Charles R. Braley III
Cable system broker, debt & equity financing for system purchase & development.

ROBERT W. BRECKNER
1014 N. Bundy Dr.
Los Angeles, CA 90049
Phone: 213-472-2132
Robert W. Breckner
TV, radio, cable system broker & management consultant.

BROADCAST PROPERTIES WEST INC.
13333 N.E. Bel-Red Rd.
Suite 213
Seattle, WA 98005
Phone: 206-641-7063
William L. Simpson Jr., pres.
Judith B. Zane, v.p.

Branch Office: FALLBROOK, CA 92028:
Broadcast Properties Southwest, Box 1616.
Charles R. Kinney. Phone: 619-728-8018

Radio & TV brokers.

BROAD STREET VENTURES
Box 151
Riverside, CT 06878
Phone: 203-637-4605
Richard L. Geismar, pres.
Financial & management consulting for broadcast industries.

BURR, EGAN, DELEAGE & CO.
One Post Office Square
Suite 3800
Boston, MA 02109
Phone: 617-482-8020
William P. Egan, gen. partner

Branch Office: SAN FRANCISCO, CA 94111:
3 Embarcadero Center, Suite 2560. Phone: 415-362-4022. Brion B. Applegate, gen. partner

BUSINESS BROKER ASSOCIATES
(Broadcast Communications Division)
399 Somerville Ave.
Chattanooga, TN 37405
Phone: 615-756-7635
C. Alfred Dick, owner
R. C. George, broker
Francis (Bud) Ahern, broker
TV, radio & cable brokers.

CABLE INVESTMENTS INC.
8400 E. Prentice Ave.
Suite 1115
Englewood, CO 80111
Phone: 303-793-3344
Robert L. Brown, pres.
Peter A. Sokoloff, sr. v.p.
Andy Eiseman, sr. v.p., mergers & acquisitions
John P. Crowley, sr. v.p., investment banking
Allan B. Bowdach, v.p., mergers & acquisitions
Carrie Stewardson, dir., corporate communications

Branch Office: DANVERS, MA 01923: 1891 Professional Bldg., Liberty Square. Phone: 617-777-5270. Charles W. Grinnell, v.p.

Investment bankers & brokers for the cable television industry.

ROBERT A. CHAISSON INC.
39 Locust Ave.
New Canaan, CT 06840
Phone: 203-966-6333
Broadcast brokerage, acquisitions & consulting.

CHANEY-McCARTHY ASSOCIATES
Box 66035
St. Petersburg, FL 33706
Phone: 813-360-3162

CHAPMAN ASSOCIATES
ATLANTA, GA 30338: 8425 Dunwoody Place.
Phone: 404-998-1100. William N. Cate, pres.; Ben Couden, secy.-treas.; Janice Blake, dir. mktg.; E. L. Pearce, associate

DALLAS: 510 S. Waterview, Richardson, TX 75080. Phone: 214-680-2807. William L. Whitley, associate

BLACKBURN & COMPANY
I N C O R P O R A T E D

Media Brokers & Appraisers Since 1947

WASHINGTON, D.C. 20036
1100 Connecticut Ave., NW
(202) 331-9270

ATLANTA, GA 30361
400 Colony Square
(404) 892-4655

CHICAGO, IL 60601
333 N. Michigan Ave.
(312) 346-6460

BEVERLY HILLS, CA 90212
9465 Wilshire Blvd.
(213) 274-8151

Brokerage & Financing

DENVER: 1650 Glen Moor Dr., Lakewood, CO 80215. Phone: 303-234-0405. David G. LaFrance, associate

JAMESTOWN, RI 02835: Box 407. Phone: 401-423-1271. Ronald L. Hickman, associate

KANSAS CITY, MO 64131: Mark Twain Bank Bldg., Suite 440, 10401 Holmes Rd. Phone: 816-941-3733. William C. Lochman & William L. Lytle, associates

LOS ANGELES: 17402 Chatsworth St., Suite 203, Granada Hills, CA 91344. Phone: 818-366-2554. James Mergen, Ray M. Stanfield & Peter S. Stromquist, associates

LOGAN, UT 84321: 605 W. Haven Dr. Phone: 801-753-8090. G. Gregory Merrill, associate

NASHVILLE, TN 40411: Box 40016. Phone: 615-298-3986. G. Paul Crowder, associate

ORLANDO, FL 32811: 7824 Saranac Court. Phone: 305-295-2572. Randall E. Jeffery, associate

PALM DESERT, CA 92260: 47-190 El Agadir Circle. Phone: 619-346-0742. E. L. (Corky) Cartwright, associate.

SAN FRANCISCO, CA 94105: Box 881323. Phone: 415-495-3516. Elliot B. Evers, associate

SHARON, CT 06069: Main St., Box A. Phone: 203-364-5659. Warren G. Gregory, associate

WASHINGTON, DC 20037: 1255 23rd St. NW, Suite 890. Phone: 202-822-8913. Charles E. Giddens, Millard S. Younts & Brian E. Cobb, associates

TV & radio brokers; mergers, acquisitions, financing & appraisals.

CHASE MANHATTAN BANK N.A.
(Communications Financing Division)
1 Chase Manhattan Plaza
New York, NY 10081
Phone: 212-552-7485

CHEMICAL BANK
(Broadcast and Cable Industries Group)
277 Park Ave.
New York, NY 10172
Phone: 212-310-6027
H. Morneault, L. Kleinmans & S. Cahn, v.p.s
M. Harney, banking officer
T. Ball, banking officer
Cable & broadcast financing.

CIGNA INVESTMENTS INC.
S-307
900 Cottage Grove Rd.
Hartford, CT 06152
Phone: 203-726-6963
James R. Kuzemchak, v.p.
Financial & insurance services for individuals, businesses, government & non-profit organizations.

CITIBANK N.A.
399 Park Ave.
New York, NY 10043
Phone: 212-559-7825
Gary Corr, Ann Schube & Gayle Robinson, v.p.s
Radio, TV & cable financing.

DONALD K. CLARK INC.
Box 1065
Merritt Island, FL 32952
Phone: 305-453-3311
Donald K. Clark, pres.
Anne Clark, v.p.
Media brokers; sales, acquisitions & financial counseling.

COAXIAL CAPITAL CORP.
333 Logan St.
Denver, CO 80203
Phone: 303-778-7700
Bruce Falkenberg, pres.

Affiliates: Coaxial Analysts Inc. & Videophile Inc. (see Management & Technical Consulting Services section); Coaxial Construction Corp. (see Cable TV System Construction)

Acquisition & merger specialists. Cable TV industry system sales, acquisitions, appraisals, mergers, trades & investment banking.

★ COMCAPITAL GROUP

19 W. 44th St.
Suite 1000
New York, NY 10036
Phone: 212-302-8720
Paul C. Raeder, pres.
David E. Schutz, managing director
Radio, TV & cable financing, senior & subordinated debt; equity; acquisition consulting; appraisals & feasibility studies.

COMERICA BANK-DETROIT
211 W. Fort St.
Detroit, MI 48275-1198
Phone: 313-222-3300
Telex: 252319
Douglas J. Cook, & Donald S. Phillips, v.p.s
Complete banking services.

COMMUNICATION RESOURCES UNLIMITED INC.
6539 E. 31st St.
Suite 6
Tulsa, OK 74145
Phone: 918-665-8484
Tom Belcher, pres.
Eileen Belcher, v.p.
Barbara Terry, secy-treas.
Radio, TV & cable brokerage, financial consulting, acquisitions & mergers.

COMMUNICATIONS BROKERS INC.
1325 18th St. NW
Suite 103
Washington, DC 20036
Phone: 202-745-1009
Jack Christian, pres.
Communications brokers.

COMMUNICATIONS CAPITAL CORP.
19 W. 44th St.
New York, NY 10036
Phone: 212-302-2282
Blair Walliser, pres.
Wade Barnes & Samuel Freundel, v.p.s
Brokerage, consulting & financing.

★ COMMUNICATIONS EQUI- TY ASSOCIATES

851 Lincoln Center
5401 W. Kennedy Blvd.
Tampa, FL 33609
Phone: 813-877-8844
Telex: 808713
J. Patrick Michaels Jr., chmn.
Harold D. Ewen, pres.
H. Gene Gawthrop, exec. v.p. & chief financial officer
Diane B. Healey, sr. v.p., broadcast services
Kent Phillips, sr. v.p., broadcast services
Thomas J. MacCrory, Donald Russell, sr. v.p.s
David W. Unger, v.p., office of the chmn.
Mark D. Sena, v.p., mktg. & dir., international services
W. Jay Dugan, Edward H. Frazier Jr., Beverly A. Harms, John H. Long, Don Bosson & Brian P. Sweeney, v.p.s
Brad A. Gordon, v.p. & controller
Glenn Serafin, dir., radio/broadcast services

Dennis Eckhout, sr. financial analyst
H. Pep Shappe, broker
Janette Tully, controller of managed investments

Branch Offices: INDIANAPOLIS, IN 46202: 1800 N. Meridian St., Suite 410. Phone: 317-923-2353. Jim Ackerman, vice chmn.

WASHINGTON, DC 20036: 1133 20th Street NW, Suite 260. Phone: 202-778-1400. Kent M. Phillips, sr. v.p. & managing dir.

Services to the cable TV, broadcasting & pay TV industries: Buying, selling & trading properties; placement of long or short-term loans, subordinated debt, joint ventures & other equity financing; system appraisals; strategic planning, tax & estate planning & shareholder negotiations.

COMMUNICATIONS FINANCE INC.
531 S. Fairview Ave.
Park Ridge, IL 60068
Phone: 312-823-4027
Loren N. Young, pres.
Financing & investment services to cable TV & broadcast industry. Appraisals, feasibility studies, expert witness for cable TV.

COMMUNICATIONS INVESTMENT SERVICE CO.
7500 East McCormick Pkwy.
Scottsdale, AZ 85258
Phone: 602-991-5904
James W. Emmick, pres.
Jacqueline C. Emmick, v.p.
Financing & financial services for cable & microwave.

COMMUNICATIONS MARKETING INC.
8415 La Mesa Blvd.
Suite 3
La Mesa, CA 92041-5326
Phone: 619-461-7891
James L. Bloxham, pres.
Dr. Tom Wotruba, dir., CMI Research
Keith Harris, broker, CMI Brokerage Services
James Vernon, corporate counsel
Suzanne Bloxham, corporate secy.
Cable TV brokers. Marketing & management consulting services, cable TV consumer opinion research & other research. Research data base. Owns & operates cable TV systems.

CONLEY & ASSOCIATES
784 Colonial Ave.
Pelham Manor, NY 10803
Phones: 914-738-0196; 914-738-0838
Christopher J. Conley, pres.
Financial consultants to the electronic media, specializing in appraisals & valuations; strategic planning & feasibility studies, financial planning & restructuring, station/system management; operational evaluations/audits; regulatory affairs & expert testimony.

CONNECTICUT MUTUAL LIFE INSURANCE CO.
140 Garden St.
Hartford, CT 06154
Phone: 203-727-6598
Telex: 203-727-6500, ext. 6644
Raymond J. Hollworth, v.p. & div. head
Richard J. Cobb Jr., communications lending officer
Fixed rate lender to cable, TV, radio, newspaper & outdoor advertising industries.

CONNECTICUT NATIONAL BANK
777 Main St., MSN-225
Hartford, CT 06115
Phone: 203-728-2874
Telex: 99339 CTNB
Telecopier: 203-722-9378
Daniel P. Sullivan & Christopher M. Byrd, v.p.s
Laurie Price & Deborah L. B. Wilson, asst. v.p.s
TV, radio & cable TV financing.

CONSTANT COMMUNICATIONS CO.
107 Burnham Rd.
Lake Oswego, OR 97034
Phone: 503-635-6900

CONTINENTAL ILLINOIS NATIONAL BANK & TRUST CO. OF CHICAGO
231 S. LaSalle St.
Chicago, IL 60693
Mary Cloonan, v.p. (312-828-7833)
Jeffrey Morford, v.p. (312-828-8157)
Cathleen Strenk, 2nd v.p. (312-828-7831)
Michele Boccia, banking officer (312-828-8843)
Steven Roberts (312-828-8102)
Communications team specializes in lending activities involving cable TV & broadcasting industries.

R. C. CRISLER & CO. INC.
580 Walnut St.
Cincinnati, OH 45202
Phone: 513-381-7775
R. C. Crisler, pres.
Alex Howard, Clyde G. Haehnle & Larry C. Wood, v.p.s
Janet M. Huber, secy-treas.

Branch Offices: ITHACA, NY 14850: 600 Cayuga Heights Rd. Phone: 607-257-6283. John B. Babcock, special rep.

PHOENIX, AZ 85016: Anchor Centre One, 2201 E. Camelback Rd., Suite 505B. Phone: 602-954-6458. Carl S. Ward & Graham W. Quaal, special reps.

CHICAGO, IL 60611: 401 N. Michigan Ave., Suite 3140. Phone: 312-644-6066. Ward L. Quaal, special consultant

TV, radio station & cable brokers—financing.

CROCKER NATIONAL BANK
(Communications Financing Division)
333 S. Grand Ave.
Los Angeles, CA 90071
Phone: 213-253-6266

★ DANIELS & ASSOCIATES INC.

Box 6008
2930 E. Third Ave.
Denver, CO 80206-0008
Phone: 303-321-7550

Principals: Bill Daniels, chmn.
John Saeman, vice chmn. & chief exec. officer
Thomas Marinkovich, pres. & chief operating officer
Phil Hogue, exec. v.p.
Jay Busch, Tim David, Bob Holman & Hugh McCulloh, sr. v.p.s
Richard Bridgforth, Ross Buford, Brad R. Busse, Brian Deevy, Bruce Dickinson, Dan Forey, Bruce Godfrey, Bill James, Chip James, Jim Tritch, Marc Weisberg & Gerry Zimmerman, v.p.s

Management Div.: Bob Nagel, exec. v.p.
H. DeWitt Mitchell, exec. v.p.
Bill Kingery, exec. v.p., operations/corporate development
Jerry Maglio, exec. v.p., marketing/programming
Bob Russo, v.p., corporate communications
Bob Block, dir., marketing

Owns, operates & manages cable TV systems. Provides merger, acquisition & corporate financial services to cable TV industry.

THE DEER RIVER GROUP
2000 L Street NW
Suite 200
Washington, DC 20036

Phone: 202-659-3331
 Robin B. Martin, pres. & chief exec. officer
 Jay P. Williams Jr., chief operating officer

Branch Office: BOSTON: 16 Coltsway, Wayland, MA 01778. Phone: 617-358-4828

Acquisition consulting, including educational seminars, strategic planning, investment banking services, inspection of properties & brokerage.

DeHART BROADCAST BROKERS

RD No. 1
 Box 44
 Richville, NY 13681
 Phone: 315-287-0061

LINCOLN DELLAR & CO.

Box 5365
 Santa Barbara, CA 93108
 Phones: 805-969-6344; 805-969-1351
 Lincoln Dellar, pres.
 Media & business brokers; broadcast management consultants.

GARY A. DENT & ASSOCIATES

Box 170728
 Arlington, TX 76003
 Phone: 817-261-1926
 Gary A. Dent
 Specializing in cable/general communications appraisals, rate analysis, feasibility. Acquisition/merger negotiations & counseling. Business valuations, intangible/equities.

DES ASSOCIATES

95 Colona St.
 Wyckoff, NJ 07481
 Phone: 201-891-7758
 David E. Schutz, pres.
 Paul C. Raeder, v.p.
 Ellen Brooks, research dir.
 Merger & acquisition consulting, financing, appraisals, business plans, bank presentations & feasibility studies.

DDNALDSON LUFKIN & JENNETTE

140 Broadway
 New York, NY 10005
 Phone: 212-504-3000
 Dennis Leibowitz

DREXEL, BURNHAM, LAMBERT INC.

55 Broad St., 9th Floor
 New York, NY 10004
 Phone: 212-480-7356
 Arthur Phillips, 1st v.p.

EDEN BROADCAST SERVICES INC.

Box 647
 719 Periwinkle Rd.
 Eden, NC 27288
 Phone: 919-623-3000
 Gene E. Ward Sr., pres.
 Gene E. Ward Jr., sales mgr.
 Appraisals, brokerage, consulting & financing for TV, radio & cable TV; radio personnel placement.

EQUIBANK

Two Oliver Plaza
 Pittsburgh, PA 15222-2705
 Phone: 412-288-5000
 Telex: 4423037 EQBK PGH
 James D. Lowry, chmn.-pres. & chief exec. officer
 Claire W. Gargalli, sr. exec. v.p.
 J. Robert Brubaker, exec. v.p., operations/data processing
 Jerome R. Wojcicki, exec. v.p., retail banking
 Frederick Baughman Jr., sr. v.p., funds management
 Bruce C. Gilleylen, sr. v.p., commercial banking
 Jerry V. Jones, sr. v.p., loan adjustments
 James M. Murphy, sr. v.p., auditor general
 Robert C. Payment, sr. v.p., controller
 Harold P. Pernisek, loan review

Howard M. Weiss, sr. v.p., trust financing.

EQUITABLE CAPITAL MANAGEMENT CORP.

1285 Ave. of the Americas
 New York, NY 10019
 Phone: 212-554-2407
 Gilbert G. Campbell, v.p. (212-554-3194)
 Ina Lane, asst. v.p. (212-554-2407)
 Lending to cable & broadcast TV industries.

EUROPEAN AMERICAN BANK & TRUST CO.

10 Hanover Square
 New York, NY 10015
 Phone: 212-437-2275
 David H. Berman, v.p.
 Financing for TV & radio acquisitions.

WILLIAM A. EXLINE INC.

4340 Redwood Hwy.
 Suite F-121
 San Rafael, CA 94903
 Phone: 415-479-3484
 William A. Exline, pres.
 Christopher H. Exline, secy.-treas.
 Andrew P. McClure, associate
 Brokers & consultants for radio & TV stations & newspapers.

THE FIDELITY BANK

(Communications Financing Division)
 Broad & Walnut Sts.
 Philadelphia, PA 19109
 Phone: 215-985-8613

FIRST BANK OF MINNEAPOLIS

(Media Communications Division)
 First Bank Place East
 Minneapolis, MN 55480
 Phone: 612-370-4141
 Terry L. Adams, v.p. & div. head (612-370-4850)
 Thomas A. Patterson, asst. v.p.
 Bernie J. Weiss, asst. v.p.
 David F. Dalvey, commercial banking officer (612-370-4545)
 Tim J. Murphy, commercial banking representative
 Financial services for the TV, radio & cable industries; media & publishing companies. Services include: Acquisition & working capital; revolving & term credits; interest rate protection; letters of credit; subordinated debt & preferred private equity placements; financial advisory services.

FIRST CHICAGO VENTURE CAPITAL

Three First National Plaza
 Suite 1330
 Chicago, IL 60670-0501
 Phone: 312-732-8067
 Paul J. Finnegan, sr. investment manager
 Venture capital for TV, radio & cable TV acquisitions.

FIRST INTERSTATE BANK OF CALIFORNIA

707 Wilshire Blvd. (W 35-2)
 Los Angeles, CA 90017
 Phone: 213-614-4336
 John Wibel, v.p.

★ FIRSTMARK FINANCIAL CORP.

110 E. Washington St.
 Indianapolis, IN 46204
 Phone: 317-262-5858
 William E. Kennedy & Michael E. Lewis, v.p.s
 Robert F. West, asst. v.p.
 Edwin D. Brubeck, commercial loan officer
 Cable & broadcast loans.

FIRSTMARK MAKES IT HAPPEN!

As brokers and financiers to the broadcast and cable television industries, Firstmark Financial is making it happen today.

We'll guide you through acquisitions, refinancing, construction, or capital improvements with the experience and the money you need.

Talk to Bill Kennedy, Mike Lewis or Ed Brubeck. Make it happen for you.

Broker/Financier to the
 telecommunications industry.

Firstmark Financial

Firstmark Financial Corp. Communications Finance Div.
 110 E. Washington Street Indianapolis, IN 46204
 (317) 262-5858

BLACKBURN & COMPANY

I N C O R P O R A T E D

Media Brokers & Appraisers Since 1947

■ WASHINGTON, D.C. - (202) 331-9270

■ ATLANTA, GA - (404) 892-4655

■ CHICAGO, IL - (312) 346-6460

■ BEVERLY HILLS, CA - (213) 274-8151

FIRST NATIONAL BANK OF BOSTON
(Communications Financing Division)
100 Federal St.
Boston, MA 02110
Phone: 617-434-4067
Sanford Anstey, v.p.
Brian N. McNeill, asst. v.p.
Julian Markby, asst. v.p.
Financing services for radio, TV, cable & related industries.

THE FIRST NATIONAL BANK OF CHICAGO
(Communications Companies Division)
One First National Plaza
Suite 0083
Chicago, IL 60670-0083
Phone: 312-732-4000
Telex: 190201
Telefax: 312-732-4842
Barry F. Sullivan, chmn.
Richard L. Thomas, pres.
Jacqueline A. Hurlbutt, v.p. (732-6955)
Mark R. Smith, v.p. (732-7230)
Norberto R. Kogan, v.p. (732-6954)
Richard L. Elmendorf, v.p. (732-6950)
David P. Tomick, v.p. (732-6222)
William R. Fitzgerald, asst. v.p. (732-1303)
Kenneth A. Selle, asst. v.p. (732-9524)
Adrienne Meisel (732-9754) & Scott J. MacDougal (732-3073), commercial banking officers

Branch Office: NEW YORK: William J. Hake, v.p. (212-207-1183); Joan L. Soloman, commercial banking officers (212-207-1191)

Cable & broadcast industries financing.

FIRST NATIONAL BANK OF MARYLAND
(Communications Financing Division)
Box 1596
Baltimore, MD 21203
Phone: 301-244-4088

FIRST UNION NATIONAL BANK
(Communications Lending Group)
First Union Plaza; CORP-6
Charlotte, NC 28288
Phone: 704-374-4552
Robert F. Buckfelder, v.p. (374-4552)
Paul Thomason, asst. v.p. (374-6104)
Charles C. Lucas, asst. v.p. (374-6116)
Cable TV & broadcasting industries financing.

FIRST WISCONSIN NATIONAL BANK OF MILWAUKEE
777 E. Wisconsin Ave.
Milwaukee, WI 53202
Phones: 414-765-5747; 414-765-4445
Michael Fredrich, v.p.
Richard E. Zerkel
Financing for acquisitions/leveraged buyouts of communications properties; cash management services.

NORMAN FISCHER & ASSOCIATES INC.
Box 5308
Austin, TX 78763
Phone: 512-476-9457
Norman Fischer, pres.
R. W. Prikryl, assoc.
Media brokers, appraisers & management consultants.

FLEET NATIONAL BANK
111 Westminster St.
Providence, RI 02903
Phone: 401-278-6267

Telex: 443-5013
Colin J. Clapton, sr. v.p.
Mary E. Gooding, v.p. (278-6513)
Marnie M. Young, v.p. (278-5535)
I. R. Greene, asst. v.p. (278-6207)
Financing for construction, acquisition & expansion of cable TV systems & TV properties; specializing in group owners.

MILTON Q. FORD & ASSOCIATES INC.
5050 Poplar Ave.
Suite 1135
Memphis, TN 38157
Phone: 901-767-9880
Milton Q. Ford, pres.
Jo Ann F. Kail, v.p.
Radio, TV, cable & newspaper brokerage.

FRAZIER, GROSS & KADLEC INC.
4801 Massachusetts Ave. NW
Suite 390
Washington, DC 20016
Phone: 202-966-2280
Charles H. Kadlec, pres.
William M. Baker, v.p.
James R. Bond Jr., v.p.
Mitchell Stein, v.p.
Sandra B. Freschi, v.p., mktg.
Timothy S. Pecaro, v.p.
Appraisals, recapitalizations, fair market valuations, feasibility studies, cost/benefit analyses, market research & testimony for broadcast, cable & new technologies.

GAMMON & NINOWSKI MEDIA INVESTMENTS INC.
1925 K Street NW
Suite 306
Washington, DC 20006
Phone: 202-862-2020
Ronald J. Ninowski & James A. Gammon
Donald R. Bussell, v.p., radio

Branch Offices: DENVER, CO 80202: Second Floor, 1434 Blake St. Phone: 303-534-3513.
Marc O. Hand, assoc.

DENVER, CO 80215: 3062 Robb Circle, Lakewood, CO. Phone: 303-239-6670. Al Perry, assoc.

KANSAS CITY, KS 66213: 11914 Goddard St., Overland Park. Phone: 913-681-2901. Richard T. Wartell, assoc.

MISSION VIEJO, CA 92692: 28185 Cascabel. Phone: 714-837-9800. Carl J. Fielstra, assoc.

PHILADELPHIA, PA 19004: Suite 300, Two Bala Plaza, Bala Cynwyd. Phone: 215-525-8767. Jack F. Satterfield, assoc.

Brokerage, corporate financial & broadcast consulting. Other services include market studies, appraisals, financial restructuring, negotiation & closing, tax consultation.

CLIFTON GARDINER & ASSOCIATES INC.
25107 Genesee Trail Rd.
Suite 200
Golden, CO 80401
Phone: 303-526-1458
Clifton H. Gardiner, pres.
Brokerage & financial services.

GENERAL ELECTRIC CREDIT CORP.
206 Danbury Rd.
Wilton, CT 06897

Phone: 203-834-1105
J. P. Gillies, mktg. mgr.
Financial services; branches in 50 states & major cities.

GILL & ASSOCIATES
402 Reo St.
Suite 102
Tampa, FL 33609
Phone: 813-875-6183
Vernon R. Gill, pres.
William M. Roberts, v.p.
Rex G. Boggs, associate
Cable TV & SMATV brokerage & management; franchise application & renewal; equity & debt placement & turnkey private cable installations.

W. JOHN GRANDY
1029 Pacific St.
San Luis Obispo, CA 93401
Phones: 805-541-1900; 805-544-4502
W. John Grandy, pres.
TV, radio & cable TV brokerage.

GRAY, TICE & MARSHALL
Box 530
1388 Bragg Blvd.
Fayetteville, NC 28203
Phone: 919-323-2288

CHARLES GREENE ASSOCIATES
1117 Perimeter Center West
Fifth Floor-East
Atlanta, GA 30338
Phone: 404-392-3331
TWX: 810-751-8514
Telecopier: 404-392-9469
Charles L. Greene, pres.
J. Ben Whitley, v.p.
Cable TV brokerage, appraisals, financial consulting & debt fund raising.

WILT GUNZENDORFER & ASSOCIATES
2210 Hastings Dr.
Belmont, CA 94002
Phones: 415-593-2588; 415-593-9865
Wilton Gunzendorfer, owner-mgr.
Natalie Gunzendorfer, asst.
Licensed radio, TV station & cable system brokers, financial consultants, appraisers, expert court witnesses, newspaper brokerage & cable financing.

HAGUE & COMPANY
4320 Dundee Rd.
Northbrook, IL 60062
Phone: 312-998-1060
Lee Hague, pres.
Investment banking, acquisition analysis & consulting.

HANSON & ASSOCIATES
98 Main St.
Suite 207
Tiburon, CA 94920
Phone: 415-435-4211
David S. Hanson, pres.
Claire Griffin, v.p.
Chet Watson, special events coordinator
Brokerage, financial & consulting services to cable industry, specializing in private cable/SMATV.

HARMON & CO. INC.
5660 S. Syracuse Circle
Englewood, CO 80111
Phone: 303-773-3821
James R. Jackman, v.p.
Brokerage & appraisals.

HARTSTONE & DICKSTEIN INC.
60 Washington St.
Hartford, CT 06106
Phone: 203-549-7000
Joel M. Hartstone, chmn.
Barry J. Dickstein, pres.
Investment banking for the broadcast industry.

DAN HAYSLETT & ASSOCIATES INC.
10509 Berry Knoll Dr.
Dallas, TX 75230
Phone: 214-691-2076
Dan Hayslett & Mary B. Hayslett
Media brokers. Radio, TV & cable TV appraisals.

HELLER FINANCIAL INC.
105 West Adams St.
Chicago, IL 60603
Phones: 312-621-7665; 312-621-7668
Matthew M. Breyne, v.p.
Douglas Zylstra, account exec.
Cable, radio & TV funding of all types.

★ **THE TED HEPBURN CO.**
Box 42401
Cincinnati, OH 45242
Phone: 513-791-8730
Ted Hepburn, pres.
Todd Hepburn, v.p., CATV div. & small radio & TV markets
Radio, TV & cable system brokerage; negotiations & appraisals for broadcasting stations & cable systems.

R. MILLER HICKS & CO.
1011 W. 11th St.
Austin, TX 78703
Phone: 512-477-7000
R. Miller Hicks
Media brokers, consultants & appraisers.

THE HOARTY CORP.
8637 O'Neal Rd.
Raleigh, NC 27612
Phone: 919-848-6500
Leo Hoarty, pres.
Cable communications consulting, marketing, management, appraisals, brokerage & financial analysis.

MEL HODELL MEDIA BROKER
Box 2277
5196 Benito St.
Montclair, CA 91763
Phone: 714-626-6440

HOGAN-FELDMANN INC.
Box 146
Encino, CA 91426
4463 Bergamo Dr.
Encino, CA 91436
Phone: 818-986-3201
Arthur B. Hogan, pres.
Jack Feldmann, v.p.
Radio, TV & cable system brokers.

THE HOLT CORP.
Suite 205, Westgate Mall
Bethlehem, PA 18017
Phone: 215-865-3775
Arthur H. Holt, pres.
Bernhard M. Fuhrmann, Gordon Holt, Leigh Moylan, Chris Berger, Mark O'Brien, Carlton Holt, Mary Radakovits, Gary Kirtley, John Caso, Diane Snyder & Scott Miller, associates

Branch Offices: WASHINGTON, DC 20036: 2033 M Street NW, Suite 800. Phone: 202-775-1980

WINCHESTER, VA 22601: Box 2869, Rte. 40 West, Tower Park. Phone: 703-662-0123.

Brokerage & acquisitions for radio, TV & CATV; fair market value & asset value appraisals; negotiation services & financial planning for sales & acquisitions; management & operations consulting; technical equipment sales & specification; feasibility analysis & marketing planning for new ventures; expert witness & litigation consulting.

HOME LIFE INSURANCE CO.
253 Broadway
New York, NY 10007
Phone: 212-306-2052
Diane Horn, v.p., securities
Bruce Maier, v.p., securities
Financing for broadcast & cable industries.

HUDSON INVESTMENT CORP.
1150 17th St. NW
Washington, DC 20036
Phone: 202-296-8995
Edward R. McKenna, pres.
Brokers.

HUNDRED EAST CREDIT CORP.—See North American Philips.

INDIANA NATIONAL BANK
(Communications Financing Division)
One Indiana Square
Suite 465
Indianapolis, IN 46266
Phone: 317-266-5851
Telex: INB/6876075
Telecopier: 317-266-5112
Jason R. Boyewsky, v.p.
Lending & financial services to communications, broadcasting & cable TV industries, primarily in the Midwest.

INTERFIRST BANK OF DALLAS N.A.
1401 Elm St.
Dallas, TX 83615
Phone: 214-744-7426
G. Bradford Bulkley, v.p.
Steve Harvey (744-8039)
Barbara Frausto (744-6588)
Broadcast & cable financing for group owners.

JAMAR-RICE CO.
110 Wild Basin Rd.
Suite 245
Austin, TX 78746
Phones: 512-327-9730; 512-327-9570
William R. Rice, partner
William W. Jamar, partner
Media brokerage, appraisals & management consulting.

JOHN HANCOCK MUTUAL LIFE INSURANCE CO.
(Communications Financing Division)
Box 111
Boston, MA 02117
Phone: 617-421-6142

THE JONES GROUP LTD.
9697 E. Mineral Ave.
Englewood, CO 80112
Phone: 303-792-3111
Telex: 303-792-3111 x4036
Glenn R. Jones, chief exec. officer
Jeff T. Figg, pres.
Kevin P. Coyle, senior v.p.

Patrick J. Lombardi, Robert W. Hampton & Rod Tapp, v.p.s
Brokerage & appraisal of cable TV systems.

KALIL & CO. INC.
3438 N. Country Club Rd.
Tucson, AZ 85716
Phone: 602-795-1050
Frank C. Kalil, pres.
Kelly F. Callan, v.p.
Richard L. Beesemyer, v.p.
Radio, TV, cable & satellite brokerage.

LESTER KAMIN & COMPANY
2020 N. Loop West
Suite 111
Houston, TX 77018
Phone: 713-957-0310
Lester Kamin, pres.
Hazel Arnold, v.p.
Media brokers, investment banking & appraisals.

KELLEY ASSOCIATES INC.
2419 Elmwood Circle N.
Wichita Falls, TX 76308
Phone: 817-692-7722
Boyd Kelley, pres.
Media broker.

★KEPPER, TUPPER & CO. INC.

300 Knightsbridge Pkwy.
Suite 360
Lincolnshire, IL 60069
Phone: 312-634-9258
William L. Kepper, pres.
Pamela Mysker & Michael Fugatt, associates

Branch Office: RIDGEFIELD, CT 06877: 31 Bailey Ave., Suite 6. Phone: 203-431-3366. John B. Tupper, v.p.

Brokers & consultants for communication properties.

BOB KIMEL'S NEW ENGLAND MEDIA
8 Driscoll Dr.
St. Albans, VT 05478
Phone: 802-524-5963
Robert I. Kimel, pres.
Dave Kimel, associate

Branch Offices: CALAIS, ME 04619: Box 353. Phone: 506-529-3847. Bill Mockbee, associate

BANGOR, ME 04401: One College Circle. Phone: 207-947-6083. George Wildey, associate

MANFIELD CENTER, CT 06250: 99 Highland Rd. Phone: 203-423-1767. Mike Rice, associate

BLACKBURN & COMPANY
INCORPORATED
Media Brokers & Appraisers Since 1947
■ WASHINGTON, D.C. — (202) 331-9270 ■ CHICAGO, IL — (312) 346-6460
■ ATLANTA, GA — (404) 892-4655 ■ BEVERLY HILLS, CA — (213) 274-8151

Brokers & consultants for communication properties.

KOZACKO-HORTON CO.
Box 948
350 W. Church St.
Elmira, NY 14902
Phone: 607-733-7138
Keith W. Horton, chmn.
Richard L. Kozacko, pres.
Melvin Stone, v.p.
Brokers, appraisers & acquisition consultants for radio & TV stations & cable systems.

H. B. La RUE, MEDIA BROKER
500 East 77th St.
Suite 1909
New York, NY 10021
Phone: 212-288-0737
Hugh Ben La Rue, pres.
Leon Van Bellingham, v.p.
Joy Thomas, secy.-treas.

Branch Offices: BEVERLY HILLS, CA 90212: 9701 Wilshire Blvd., Suite 700. Phone: 213-275-9266

ATLANTA, GA 30339: 6201 Powers Ferry Rd., Suite 455. Phone: 404-956-0673. Hal W. Gore, v.p.

Radio, TV & cable TV brokerage, appraisals & consulting.

JOE M. LEONARD JR.
11258 Goodnight
Suite 104
Dallas, TX 75229
Phone: 214-241-0131

LINCOLN FIRST NATIONAL BANK N.A.
One Lincoln First Square
Rochester, NY 14643
Phone: 716-258-5292
Charles Coon, v.p.

MAURY LONG & ASSOCIATES
5100 Dorset Ave.
Chevy Chase, MD 20815
Phone: 301-652-6999

THE MAHLMAN CO.
One Stone Place
Bronxville, NY 10708
Phone: 914-779-7003
Robert O. Mahlman, pres.

Robert H. Biernacki, v.p.
Lou Faust, v.p.
Josh Mayberry, v.p.
Nancy D. Mahlman, treas.
Broker specializing in large & medium market radio stations.

MALARKEY-TAYLOR ASSOCIATES INC.
1301 Pennsylvania Ave. NW
Suite 200
Washington, DC 20004
Phones: 202-737-2300; 800-424-8036
Telex: 64809

Martin F. Malarkey, pres.
Archer S. Taylor, sr. v.p., engineering
Robert M. Jones, exec. v.p.
Gary S. Hurvitz, v.p., regulatory affairs
Judith S. Bean, v.p., marketing
Dr. Samuel H. Book, v.p., research
Steven R. Porter, v.p., finance
Victoria L. Sheperd, v.p. & controller
Roy E. Hayes Jr., v.p., investment services
Clark T. Madigan, v.p., corporate finance
Barry A. Culman, asst. v.p., investment
Rebecca L. Sims, asst. v.p., finance
Charles F. Hookey, asst. v.p., management services

Roseanne I. Penedo, sr. financial analyst
James G. Kearney, dir., engineering
James W. Cuddihy & David H. Coe, engineer-ing associates

Jim Wilson, communications dir.
Dorsey Davidge, mktg. & research mgr.
Laura Flieger, asst. controller
Telecommunications financial, management & engineering consultants specializing in due diligence review; expert fair market valuations & asset appraisals; cable system financing & feasibility analysis; investment services; management/operations audits; limited partnership syndication; cable engineering; refranchising strategies; system construction monitoring; market analysis & research; regulatory affairs; expert testimony.

THE JACK MALONEY CO.
28 Shore Dr.
Huntington, NY 11743
Phone: 516-549-2656
Jack Maloney, pres.
Katie Maloney, v.p.
Media broker.

THE TED HEPBURN COMPANY
Media Brokerage Specialist: CATV, TV and Radio
Ted Hepburn, President; Todd Hepburn, Vice-President
325 Garden Road, Palm Beach, Florida 33480
P.O. Box 42401, Cincinnati, Ohio 45242

Brokerage & Financing

BLACKBURN & COMPANY

INCORPORATED

Media Brokers & Appraisers Since 1947

■ WASHINGTON, D.C. - (202) 331-9270
■ ATLANTA, GA - (404) 892-4655
■ CHICAGO, IL - (312) 346-6460
■ BEVERLY HILLS, CA - (213) 274-8151

MANUFACTURERS HANOVER TRUST CO.
(Communications Financing Division)
1275 Ave. of the Americas
New York, NY 10020
Phone: 212-623-2920

MARINE MIDLAND BANK N.A.
140 Broadway
18th Floor
New York, NY 10015
Phone: 212-908-6652
Telex: MMB NYK 129159
John J. Flannery, group exec., specialized business group
Jose A. Echevarria, v.p. & dept. mgr., communications/media
Kerry P. Brouk, v.p.
John R. Brooks, Alison E. Melick & William J. McCluskey, asst. v.p.s
Placement of debt & equity for acquisition financing, refinancing & expansion in broadcasting, cable TV, newspaper publishing, outdoor advertising & paging industries.

R. A. MARSHALL & CO.
508A Pineland Office Center
Hilton Head Island, SC 29928
Phone: 803-681-5252
Robert A. (Bob) Marshall, pres.
Martha A. Marshall, v.p.
Linda R. Ferguson, associate broker
Mary Ellen Pressimone, office mgr.
Media investment analysis, appraisals & brokerage.

REGGIE MARTIN & ASSOCIATES
Box 2957
Stuart, FL 33495
Phone: 305-286-8342
Reggie Martin, pres.

Branch Office: LOCUST HILL, VA 23092: Box G-61. Phone: 804-758-4214. Ron Jones, associate

Brokers of radio & TV stations, specializing in Florida & the Southeast.

R. E. MEADOR & ASSOCIATES
Box 36
Lexington, MO 64067
Phones: 816-259-2544; 816-455-0001
Ralph E. Meador, pres.
Randy E. Meador, secy-treas.
TV, radio & cable TV consulting, appraisals & brokerage.

MEDIA ACQUISITIONS INC.
Box 1586
De Land, FL 32721-1586
Phone: 904-589-2205
Robert Brown, pres.

Branch Office: CLEVELAND, TN 37311: 3880 Westview Dr. NE. Phone: 615-476-1321. Jack Hoskins, v.p.

TV, radio & cable TV consultants & brokers.

MEDIA MARK CORP.
Box 1739
Hot Springs, AR 71902
Phone: 501-525-4600

MEDIA SALES INC.
Box 4463
Lynchburg, VA 24502
Phone: 804-239-0400

Victor C. Bosiger, pres.
C. Wayne Campbell, exec. v.p.
Harvey L. Hamilton, v.p., cable div.
Media brokerage, construction & consulting.

MERCHANTS NATIONAL BANK & TRUST CO. OF INDIANAPOLIS
One Merchants Plaza
Indianapolis, IN 46255
Phone: 317-267-7920
Otto N. Frenzel III, chmn.
James D. Massey, vice chmn.
James McGee, pres.
Raymond A. Murphy, v.p.
Financing for cable TV: New builds, upgrades, rebuilds, acquisitions & ltd. partnerships.
Cash management services.

MERION ASSOCIATES
Box 36
1380 Glenbrook Rd.
Meadowbrook, PA 19046
Phone: 215-884-8698
Samuel M. Merion, pres.
Consultants providing franchising, refranchising, financial planning, operations, expert testimony, appraisal & brokerage services.

METZ & JARVIS ASSOCIATES INC.
4011 Hulmeville Rd.
Cornwells Heights, PA 19020
Phone: 215-355-9903
Byron D. Jarvis & J. J. Schneider
Brokerage, assistance for buyers & sellers in cable system transactions, appraisals & financial placements.

MICHIGAN NATIONAL BANK OF DETROIT
100 N. Crooks Rd.
Clawson, MI 48017
Phone: 313-280-6156
Elizabeth Wysocki, asst. v.p.

MINORITY BROADCAST INVESTMENT CORP.
1820 Jefferson Place, NW
First Floor
Washington, DC 20036
Phone: 202-293-1166
Walter L. Threadgill, chmn.-chief exec. officer
E. Juanita Thomas, asst. treas.
Venture capital.

JOHN MITCHELL & ASSOCIATES INC.
1939 Bayou
Shreveport, LA 71105
Phone: 318-868-5409
John Mitchell, pres.
Radio & TV brokerage, consulting & financing arrangement.

MONEY FINANCIAL SERVICES
1740 Broadway
New York, NY 10019
Phone: 212-708-2000
C. Stevens Marshall, v.p. (708-2644)
Diane L. Kaufman, v.p., fixed income securities (708-2662)
Michael E. Kouvaras, asst. v.p. (708-2659)
Evelyn M. Mills, dir., investments (708-2637)
Lorraine DeBona, Peter W. Palfrey & Evan D. Ladouceur, investment analysts
Lenders & investors in broadcasting & cable TV industries.

GEORGE MOORE & ASSOCIATES INC.
1040 North Dallas Bank Tower
12900 Preston Rd.
Dallas, TX 75230

Phone: 214-661-8970
George W. Moore, chmn.
W. James Moore, pres.

Branch Office: KENNETT, MO 63857: Rte. 1, Box 173. Phones: 314-888-3224, 3362. Charles C. Earls, exec. v.p.

Radio, TV station & newspaper brokers & appraisers.

MOSELEY SECURITIES CORP.
140 Broadway
New York, NY 10005
Phone: 212-363-1590
John Palmer, sr. v.p.
Pete Haring

KENNETH MURCHISON & CO.
4101 McEwen
Suite 800
Dallas, TX 75234
Phones: 214-458-0080; 800-325-8563
Carolyn C. Mendez
CATV Insurance brokers including bonds & coverage for franchise agreements.

NARRAGANSETT CAPITAL CORP.
(Communications Financing Division)
40 Westminster St.
Providence, RI 02903
Phone: 401-751-1000

NATIONAL WESTMINSTER BANK USA
(Media Department)
175 Water St.
New York, NY 10038
Phone: 212-602-2633
Elizabeth F. Hope, v.p.
Broadcast & cable financing.

DONN G. NELSON & ASSOCIATES
1550 Rimpau
Suite 176
Corona, CA 91720
Phone: 714-973-1722
John C. Daley & Donn G. Nelson
Finders for financing cable TV systems acquisitions, franchises, cable TV hardware & services.

NEW YORK SECURITIES CO. INC.
575 Madison Ave.
New York, NY 10022
Phone: 212-605-0421
F. Kenneth Melis, chmn.-pres.
Jeanne M. Mills, v.p., sales
Branch Office: DARIEN, CT 06820: 2 Roca-ton Rd. Phone: 203-655-7488.

Acquisition financing, refinancing, equity participation for cable systems, TV & radio.

GEORGE NORMAN & CO. INC.
Box 309
Davenport, IA 52805
Phone: 319-322-0131
George B. Norman
Radio station, TV & newspaper brokers.

NORTH AMERICAN PHILIPS CORP.
(Hundred East Credit Corp.)
100 East 42nd St.
New York, NY 10017
Phone: 212-850-5160
Telex: 62562 (Philips)
TWX: 127391 NAPhilips
J. Walter Corcoran, pres.
William R. Lefko Jr., v.p.-treas.
John A. McKenna, v.p.
Financing of Philips & Magnavox hardware for TV equipment & facilities, CATV rebuilds & new builds.

NORWEST BANK MINNEAPOLIS N.A.
(Corporate Banking Group)
8th & Marquette Ave.
Minneapolis, MN 55479

Phone: 612-372-8123
Telex: 29-0734
W. James Armstrong, chmn.
James R. Campbell, pres.
Richard D. Schneider, vice chmn.
Harold S. Webster, v.p., corporate communications
Financial services.

ORNSTEIN COMMUNICATIONS ASSOCIATES INC.
5 Tulip Lane
New Rochelle, NY 10804
Phone: 914-235-7660
Herb Ornstein
Financing & refinancing for cable systems, acquisition & brokerage services, financial consulting services including feasibility studies, financial projections & operations analysis.

PAINE WEBBER
(Communications Financing Division)
1221 Ave. of the Americas
New York, NY 10020
Phone: 212-730-8767

PARK LEASING CO.
Box 1719
611 Fifth Ave.
Des Moines, IA 50306
Phone: 515-288-1023
Robert Arnold, pres.

PENNSYLVANIA GROWTH INVESTMENT CORP.
1000 RIDC Plaza
Pittsburgh, PA 15238
Phone: 412-963-9339
William L. Mosenson, pres.
Cable system financing & leveraged buyouts of broadcast properties.

DONALD A. PERRY & ASSOCIATES INC.
Summerville Plantation
Rte. 616
Box 857
Gloucester, VA 23061
Phone: 804-877-4367
Donald A. Perry, pres. & chief exec. officer
W. Kelvin Bowles, v.p.
Patricia Gibbs, v.p.
Brokers & consultants to the communications industry. Financial sources available.

PHILADELPHIA NATIONAL BANK
(Communications Financing Division)
Broad & Chestnut Sts.
Philadelphia, PA 19101
Phone: 215-629-3700

PITTSBURGH NATIONAL BANK
(Communications Financing Division)
Fifth Ave. & Wood St.
Pittsburgh, PA 15265
Phone: 412-355-2480

GARY PORTMESS & ASSOCIATES
Suite 703, World Bldg.
8121 Georgia Ave.
Silver Spring, MD 20910
Phone: 202-872-1485
Small & medium market radio, TV & cable TV sales.

PRIKRYL MEDIA INVESTMENTS
8340 E. Princeton Ave.
Denver, CO 80237
Phone: 303-771-7675
R. W. Prikryl, pres.
Patricia Prikryl
Brokers, appraisers & consultants to the communications industry.

PROVIDENT NATIONAL BANK
(Communications Financing Division)
Broad & Chestnut Sts.
Philadelphia, PA 19101
Phone: 215-585-5961

PRW & ASSOCIATES
 Box 3127
 South Padre Island, TX 78597
 Phone: 512-544-5409

RADIO'S RELIABLE RESOURCES
 630 Park Lane
 2nd Floor
 Philadelphia, PA 19144-3713
 Phone: 215-849-3997
 Franklin O. Pease, pres.
 J. K. Sperling, sales mgr.
 A. P. Taylor, foreign consultant
 A. E. Pease, office mgr
 Brokerage & financing; management & general consulting; personnel searches; minority assistance; site analysis; TV rights, market research.

STAN RAYMOND & ASSOCIATES INC.
 1795 Peachtree Rd. NE
 Suite 220
 Atlanta, GA 30309
 Phone: 404-897-1418
 Stan Raymond, pres.
 Nick Imbornone, v.p.
 Nancy B. Raymond, secy.
 Appraisers, brokers & consultants for radio, TV & cable properties.

GERALD D. REILLY
 12 Taconic Rd.
 Greenwich, CT 06830
 Phone: 203-622-0599
 Broker & consultant for newspapers, magazines, radio, TV & cable.

REPUBLICBANK DALLAS
 Ervay & Pacific Sts.
 Box 225961
 Dallas, TX 75265-5961
 Phone: 214-922-7894
 Phyllis B. Riggins, v.p.
 Sarah Rathjen, v.p.
 Beverly Brown, Heather Evans, Roger Pearce & Patrick H. Swanson, banking officers
 Radio & TV acquisition financing; construction, rebuild & acquisition financing for cable TV.

CECIL L. RICHARDS INC., MEDIA BROKERS
 Suite 408
 7700 Leesburg Pike
 Falls Church, VA 22043
 Phone: 703-821-2552
 C. L. Richards, pres.
 Bruce A. Houston, associate

Branch Office: CHICAGO: 540 Frontage Rd., Northfield, IL 60093. Phone: 312-441-7200.
 Lee M. Hague, associate

Negotiations & appraisals.

RITZEL COMMUNICATIONS, INC.
 8158 E. Phillips Avenue
 Englewood, CO 80112
 Phone: 303-850-9864
 Lana Miller Ritzel, pres.
 Mergers & acquisitions of cable television companies.

GEORGE ROMANO LTD.
 8311 N. Rose Marie Lane
 Tucson, AZ 85741
 Phone: 602-297-6153
 George Romano, pres.
 Brokers & consultants to radio, TV, cable, newspaper & magazine industries.

★ ROBERT W. ROUNSAVILLE & ASSOCIATES

Box 11898
 Atlanta, GA 30355
 3104 E. Shadowlawn Ave. NE
 Atlanta, GA 30305
 Phones: 404-261-3000; 800-531-1500
 Robert W. Rounsaville, pres.
 Mary B. Bush, exec. v.p.

Branch Office: ORLANDO, FL 32802: Box 2991. Phones: 305-423-9426; 800-328-3500.
 Arnold C. Kaufman, v.p.

TV, radio, cable TV & newspaper brokers.

ROBERT ELLIS RUDOLPH
 1119 S.W. Park Ave.
 Portland, OR 97205
 Phone: 503-223-7518

RUNKLE, NILSON & CO. INC.
 2300 Hillway Dr.
 Boise, ID 83702
 Phone: 208-344-0947
 John Runkle, pres.

Branch Office: BOULDER, CO 80303: 126 Barcelona Dr. Phone: 303-494-0254.
 Stanley E. Nilson

Consultants & brokers for TV, radio & MDS stations & CPs; cable TV systems & franchises.

SANDERS & CO.
 1900 Emery St. NW
 Suite 205
 Atlanta, GA 30318
 Phone: 404-355-6800
 William H. Sanders, pres.
 Terena Jenkins, associate
 Debt & equity financing for broadcasters & cable operators.

BLACKBURN & COMPANY
 I N C O R P O R A T E D

Media Brokers & Appraisers Since 1947

■ WASHINGTON, D.C. - (202) 331-9270	■ CHICAGO, IL - (312) 346-6460
■ ATLANTA, GA - (404) 892-4655	■ BEVERLY HILLS, CA - (213) 274-8151

SATCORP INC.
 114 5th Ave.
 New York, NY 10011
 Phone: 212-206-1953
 Laurence Gerschel, pres.
 Jeffrey Moritz, exec. v.p.
 John J. Brady, chief financial officer
 Investment & management firm specializing in satellite communications & video.

SECURITY PACIFIC NATIONAL BANK
 333 S. Hope St.
 Box 2097
 Terminal Annex
 Los Angeles, CA 90051
 Phone: 213-613-6906
 Zelbi Trogden, sr. v.p.

SHAWMUT BANK OF BOSTON N.A.
 280 Park Ave.
 New York, NY 10017
 Phone: 212-682-3754
 Alice Frenzt, group v.p./communications lending
 Communications financing.

BARRY SHERMAN & ASSOCIATES INC.
 Suite 300
 1828 L Street NW
 Washington, DC 20036
 Phones: 202-429-0658; 703-821-0877
 Barry Sherman, pres.

Branch Offices: DETROIT: 20721 Virginia Lane, Grosse Pointe Woods, MI 48236. Phone: 313-881-5432.
 Walter H. Westman, sales associate

WESTON, CT 06883: 12 Lord's Hwy. Extension. Phone: 203-226-3110.
 Robert D. Atkinson, sales associate

Media brokers, investment & management consulting firm.

GORDON SHERMAN & ASSOCIATES INC.
 2000 West Glades Rd.
 Suite 206
 Boca Raton, FL 33431
 Phone: 305-395-7003
 Gordon Sherman, pres.

Branch Office: DALLAS, TX 75225: Lamar Center, 8214 Westchester Dr., Suite 606. Phone: 214-696-6060.
 Alan E. Sherman, v.p.

Brokers & appraisers for cable systems, TV & radio stations.

BURT SHERWOOD INC.
 3125 Maple Leaf Dr.
 Glenview, IL 60025
 Phone: 312-272-4970
 Burt Sherwood, pres.
 Radio & television stations sales.

SILLERMAN-MAGEE COMMUNICATIONS MANAGEMENT CORP.
 207 East 61st St.
 New York, NY 10022
 Mailing address: 150 58th St.
 New York, NY 10155
 Phone: 212-980-4455
 Robert F. X. Sillerman, chmn. & chief exec. officer
 William J. Magee, pres. & chief operating officer
 Howard J. Tytel, exec. v.p.
 Investors in & investment bankers to the communications industry.

BILL SIMS
 Box 2407
 Santa Fe, NM 87501
 Phone: 505-757-6573

SOCIETY NATIONAL BANK (Communications Division)
 800 Superior Ave.
 Cleveland, OH 44114
 Phone: 216-344-5785
 Charles Coon, v.p. & gen. mgr.
 Kenneth Keeler, Jolen Cameron & William Charman

Loans to cable, radio, TV & newspaper owners & operators.

SOUTHWESTERN MEDIA ASSOCIATES
 Box 64658
 Lubbock, TX 79464
 Phone: 806-791-1221
 Bob Clark, owner
 Loyd Senn, associate
 Radio, TV & cable broker & consultant.

HOWARD E. STARK
 575 Madison Ave.
 Suite 1006
 New York, NY 10022
 Phone: 212-355-0405
 Howard E. Stark

TV - Radio - CATV - Newspaper

Robert W. Rounsaville & Associates

MEDIA BROKERS AND CONSULTANTS

ATLANTA, GA 30355 P.O. Box 11898 (404) 261-3000 /1-800-531-1500
 ORLANDO, FL 32802 P.O. Box 2991 (305) 423-9426 /1-800-328-3500

TELEVISION DIGEST With Consumer Electronics

Late-breaking news in broadcasting, cable, pay TV, consumer electronics and related industries. For all those decision-makers who have a big stake in electronic communications . . . from conventional broadcasters to marketers of TV sets and

VCRs . . . from cable operators to home computer manufacturers . . . for all those executives involved in providing home-based electronic communication services.

For subscription information,
call us collect: (202) 872-9200.



Television Digest, Inc.
1836 Jefferson Place, N.W.
Washington, D.C. 20036

Brokerage for large market TV & radio stations.

STATE STREET BANK & TRUST CO.

225 Franklin St.
Boston, MA 02101
Phone: 617-654-3874
Telex: 94-0238
Fred Morris, v.p. (654-3368)
Kenneth J. Mooney, v.p.
Patrick C. Barber, loan officer (654-3857)
Laurie Price, loan officer (654-3945)
Lenders to cable & broadcasting industries.

JOHN D. STEBBINS CO.

Box 30
Lake Forest, IL 60045
Phone: 312-234-4534
John D. Stebbins, pres.
Radio, TV & CATV brokerage & financing.

S. S. STREET & ASSOCIATES

9342 Meredith Court
Littleton, CO 80114
Phone: 303-333-3576
Samuel S. Street, pres.
Connie Gwinn, v.p.
CATV consulting services including franchising, appraisals, management & marketing.

WILLIAM T. STUBBLEFIELD CO. INC.

Box TV
Casanova, VA 22017
Phone: 703-788-4101

SYNDICATED COMMUNICATIONS INC.

(SYNCOM)
1030 15th St. NW
Suite 203
Washington, DC 20005
Phone: 202-293-9428
Herbert P. Wilkins, pres.
Radio, TV & cable system financing.

SZABO ASSOCIATES INC., MEDIA COLLECTION SPECIALISTS

3355 Lenox Rd.
Suite 945
Atlanta, GA 30326
Phone: 404-266-2464
Pete Szabo, pres.
Robin Szabo, v.p.

National & local collection service for the media industry.

TA ASSOCIATES

45 Milk St.
Boston, MA 02109
Phone: 617-574-6719
David D. Croll, managing partner
Richard H. Churchill Jr., William P. Collatos & Stephen F. Gormley, partners
James F. Wade, associate
Investment bankers to & investors in the communications industry: TV, radio, cable systems, cellular radio & paging. Placement of long-term, intermediate, short-term & subordinated debt; limited partnership units & equity.

TEACHERS INSURANCE & ANNUITY ASSOCIATION

730 Third Ave.
New York, NY 10019
Phone: 212-916-4334
Telex: 971893
TWX: 7105813747
Martha M. Driver, investment officer
Sale of insurance & annuity products.

TELEVISION CABLE COMMUNICATIONS

1517 W. Beresford Ave.
De Land, FL 32720
Phone: 904-736-7161
Edward P. Whitney, pres.
Brokerage, consulting & management.

THOBEN-VAN HUSS & ASSOCIATES INC.

Suite 400
One Virginia Ave.
Indianapolis, IN 46204
Phone: 317-636-1016
William K. Van Huss, chmn.
Phillip M. Thoben, pres.
Debt placements, investment banking & brokerage services for broadcast & cable industries.

H. ERWIN THOMPSON ASSOCIATES INC.

Suite 1, Oak Street Plaza
1705 Oak St.
Myrtle Beach, SC 29577
Phone: 803-626-7623
H. Erwin Thompson, pres.

Blake Burgess, media specialist
Radio, TV and cable TV broker & consultant.

PAT THOMPSON CO.

5613 D.T.C. Pkwy.
Suite 700
Englewood, CO 80111
Phone: 303-779-0880
Pat Thompson, pres.
Cable TV, SMATV & radio appraisals, brokerage & financing.

THOMSON MCKINNON SECURITIES INC.

One State St. Plaza
New York, NY 10004
Phones: 212-482-2976; 212-482-7020
Laurence H. Bloch, v.p., corporate finance dept.
Investment bankers for the communications industry: Cable TV, TV & radio. Placement of long, intermediate or short-term senior & subordinated debt, as well as equity or quasi-equity securities.

THE THORBURN CO.

410 Sandalwood Dr.
Atlanta, GA 30338
Phone: 404-998-1080
Robert M. Thorburn, pres.
Martha S. Thorburn, v.p.
Brokerage, appraisals & financing.

EDWIN TORNBURG & CO. INC.

Box 55298
Washington, DC 20011
Phone: 202-291-8700
Edwin Tornberg, pres.
Negotiators for purchase & sale of radio & TV stations & cable systems; appraisers, financial advisers & management consultants.

TRANS UNION LEASING CORP.

222 W. Adams
Suite 999
Chicago, IL 60606
W. T. Mount, v.p.
Leasing & financing of TV broadcast equipment.

UNION MUTUAL LIFE INSURANCE CO.

(Communications Financing Division)
2211 Congress St.
Portland, ME 04112
Phone: 207-780-2690

VALLEY NATIONAL BANK

(Corporate Banking Dept.)
2 East Congress
Tucson, AZ 85701
Phone: 602-792-7266

VALUATION RESEARCH CORP.

Princeton Corporate Center
3 Independence Way
Princeton, NJ 08540
Phone: 609-452-0900
Jack Kane, exec. v.p.
Fair market appraisals, fairness opinions, pre-acquisition feasibility studies, negotiation assistance & tax planning. Offices in principal cities.

VERONIS, SUHLER & ASSOCIATES INC.

515 Madison Ave.
New York, NY 10022
Phone: 212-935-4990
John J. Veronis, chmn.
John S. Suhler, pres.
James E. Boddorf, exec. v.p.
Anthony M. Schulte, exec. v.p.
Marvin L. Shapiro, exec. v.p.
J. Michael Hadley, sr. v.p.
Paul E. Hale, v.p.
Jeffrey T. Stevenson, v.p.
David C. Lamb, associate
Walter Hunnewell Jr., research dir.
Investment bankers to the communications, media, entertainment & information industries, specializing in mergers & acquisitions, buyout financing, development of joint venture & new venture start-ups, sale of properties & companies.

VONDELL & CO.

3500 NCBN Plaza
Box 18930
Charlotte, NC 28218
Phone: 704-364-4600
John H. Vondell Jr.
John A. Buning, associate

Start-up & management consulting, appraisals & brokerage for telecommunications properties including radio, TV, CATV, SMATV & telephone companies.

WALKER MEDIA INC.
Box 1845
6101 Marina Dr.
Holmes Beach, FL 33509
Phone: 813-778-3617
John F. Hurlbut, broker

Branch Office: MOUNT CARMEL, IL 62863:
Box 1006. Phone: 618-263-3380. David E. Hurlbut, v.p.

Brokers for radio & TV stations, cable systems, newspapers & magazines; management consulting, appraisals, asset evaluations & market feasibility studies.

WALLER CAPITAL CORP.
45 Rockefeller Plaza
Suite 2520
New York, NY 10111
Phone: 212-307-7201
John W. Waller III, pres.
Andrew J. Armstrong Jr., sr. v.p.
Richard H. Patterson, v.p.
Financing & investment services to cable TV industry, specializing in cable TV mergers & acquisitions, buy-out financing, raising debt & equity & developing limited partnerships.

J. N. WELLS & COMPANY INC.
Suite 125
210 W. 22nd St.
Oak Brook, IL 60521
Phone: 312-572-0901
Joseph N. Wells, pres.
Charles C. Wells, exec. v.p.
Jonathan (Scott) Wells & Joseph P. Tito, v.p.s
International brokers & consultants to pub-

lishers, broadcasters, cablecasters, financial institutions, hotels & motels.

WELLS FARGO BANK
444 S. Flower St.
Los Angeles, CA 90017
Phone: 213-683-7249
John Bowman, v.p.

EDWARD WETTER & CO. INC.
1000 Chesapeake Dr.
Havre de Grace, MD 21078
Phone: 301-939-5555
Edward Wetter, pres.
Specialists in TV, radio & cable system appraisals. Media brokers.

WILKINS & ASSOCIATES
Box 1714
Spartanburg, SC 29304
Phone 803-582-1849

WOODSIDE-CABLE CONSULTING GROUP
733 Summer St.
Stamford, CT 06901
Phones: 800-243-7891; 203-348-8498
Rick Perrone, partner & sr. v.p.
David Schreff, dir., mktg. & research
Management consultants providing services in brokerage, refranchising, marketing, research, technical & engineering services, financing, strategic planning, EDP, deregulation, operations & other associated cable-related activities.

STEVE WYMAN & ASSOCIATES INC.
1835 Savoy Dr.
Suite 112
Atlanta, GA 30341
Phone: 404-455-1651
Steve Wyman, pres.
Executive search, consulting & brokerage.

BLACKBURN & COMPANY

I N C O R P O R A T E D

Media Brokers & Appraisers Since 1947

WASHINGTON, D.C. 20036
1100 Connecticut Ave., NW
(202) 331-9270

ATLANTA, GA 30361
400 Colony Square
(404) 892-4655

CHICAGO, IL 60601
333 N. Michigan Ave.
(312) 346-6460

BEVERLY HILLS, CA 90212
9465 Wilshire Blvd.
(213) 274-8151

Manufacturers and Suppliers of Broadcasting & Cable Television Equipment

AAD ACCESSORIES Inc.
1300 Morse
Elk Grove Village, IL 60007
Geri Swientek

THE ABCOM CORP.
Box 2040
Miami, FL 33116
Phone: 305-255-6611
M. L. Castellanos, pres.
Gypsy L. Castellanos, v.p.
Diana Castellanos, dir. of mktg.
TV equipment suppliers, distributors, importers & exporters of TV & radio equipment (RF).

ABERDEEN CO.
5922 Bowcroft St.
Los Angeles, CA 90016
Phone: 213-202-2772
Telex: 18-1975
George M. Acker, pres.
Supplies lashing wire & construction hardware, plastic pedestals, cable clips.

ACRODYNE INDUSTRIES INC.
516 Township Line Rd.
Blue Bell, PA 19422
Phones: 215-542-7000; 800-523-2596
Telex: 846358
Marshall Smith, pres.
Dan Traynor, v.p.
Tom Creighton, v.p., mktg.
Dr. Tim Hulick, v.p., engineering
Joe Wozniak, national sales mgr.
Ron Briggs, international mktg. mgr.
TV transmitters, LPTV transmitters, translators, antennas and complete RF systems.

ACS INC.
3365 Verdugo Rd.
Los Angeles, CA 90065
Phone: 213-257-0878
Emile J. Petre, gen. mgr.
Wireless & condenser microphones, loudspeakers, drivers, calibration exciters, test calibrators.

ADAPT COMMUNICATION SUPPLY CO. INC
17 Barstow Rd.
Great Neck, NY 11021
Phones: 516-487-1780; 800-232-7826
Daniel E. Pelz, pres. & national sales mgr.
Andrea M. Pelz, v.p.
Leonora Iemmiti, district sales mgr.
Full line distributor of cable television equipment specializing in connectors, drop material, coaxial cable, traps & security devices, grounding materials, tools & safety equipment, heat shrink & enclosures.

ADM TECHNOLOGY INC.
1626 E. Big Beaver Rd.
Troy, MI 48084
Phone: 313-524-2100
Robert A. Bloom, pres.
John Juhasz, gen. mgr.
Murray A. Shields, v.p., corporate sales
R. S. Hajdu, national sales manager
Manufacturer of stock & custom audio consoles, audio amplifiers, audio equalizers, audio distribution.

ADRIAN STEEL CO.
906 James St.
Adrian, MI 49221
Phone: 517-265-6194

Harley J. Westfall, pres.
Carl R. Tavierne, v.p.
Lynn Baugh, sales mgr.
Mark S. Hassel, regional sales mgr.
Service van interior equipment, safety/security partitions & ladder racks, drawer units, bins & shelving for vans, mini vans & pickups.

ADVANCE ELECTRONICS INC.
7100 Broadway
Unit 2D
Denver, CO 80221
Phone: 303-426-9470
Stephen S. Bates, pres.
Glenn F. Kriegel, v.p., mktg. & sales
Dale C. Larkin, v.p., finance & administration
Michael L. Umbarger, v.p.
Provides services to system operators for acquisition, remanufacture & disposal of CATV converters & line equipment.

ADWAR VIDEO CORP.
2370 Merrick Rd.
Bellmore, NY 11710
Phones: 516-785-1200; 800-344-1414
Samuel Adwar, pres.
Trudy Adwar, v.p.
Avnor Dror, chief engineer
Perry Silverman, service mgr.
Michael Adwar, editor
Sales, service & rentals of major brands of video equipment, accessories, videotapes & videocassettes. Custom modifications, color and b&w hip switcher, automatic editor, chroma keyer. Film duplication & editing. Film-video transfer.

AERO-LIFT
(Div. of Bentley Industries Inc.)
15 Fairfield Place
West Caldwell, NJ 07009
Phone: 201-575-7484
Peter P. Bentley, pres.
Aerial towers, bucket lifts & platforms, telescopic, articulating & vertical lifts.

A. F. ASSOCIATES INC.
100 Stonehurst Court
Northvale, NJ 07647
Phone: 201-767-1000
Telex: 642-107
Arnold Ferolito, pres.
Lois Siracusano, exec. v.p.
Tom Canavan, v.p. & gen. mgr.
Richard Lunniss, dir., sales
Marc Bressack, mgr., broadcast sales
Meryl Altman, mgr., system sales
Jody Blanchard, mgr., product sales
Turnkey television systems; remote vehicles; compilation/cart systems.

AIRTRON
(Div. of Litton Systems Inc.)
200 E. Hanover Ave.
Morris Plains, NJ 07950
Phone: 201-539-5500
TWX: 710-986-7473
Joseph J. LoSchiavo, pres.
Maurice Grosso, national sales mgr.
Manufacturer of microwave components, waveguide & RF subsystems.

AKAI
800 W. Artesia Blvd.
Compton, CA 90220
Phone: 213-537-8765

C. E. Phillips, exec. v.p.
M. W. Wiggins, v.p., sales
Manufacturer of home type VHS video recorders.

ALCESTIS DISTRIBUTION CO.
Box 239
Grantville, PA 17028-0239
Phone: 717-469-0777
Phyllis A. Oevine, gen. mgr.
Distributor of trailers, accessories, tools & equipment.

ALDEN ELECTRONICS INC.
40 Washington St.
Westboro, MA 01581
Phone: 617-366-8851
Telex: 94-8404
Joseph H. Girouard, pres.
Lawrence A. Farrington, v.p.
John P. Carlson, mgr., advertising & sales promotion
Manufactures, sells & leases color weather graphic display systems for live weather satellite pictures or computer derived weather graphics & live weather radar pictures, analog & digital facsimile weather chart recorders & scanners, marine radiofacsimile weather chart recorders & facsimile communications systems.

ALFORD MANUFACTURING CO.
32 Sixth Rd.
Woburn, MA 01801
Phone: 617-935-8610
TWX: 710-348-1063
Cable: AMCIBOS
Andrew Alford, owner
Fred Abel, principal engineer & sales
Manufacturers of RF instruments & components used in RF measurements, slotted lines, tuners, biased tees.

ALLIED BROADCAST EQUIPMENT
Box 1487
Richmond, IN 47375
Phone: 317-962-8596

ALLIED ELECTRONICS
(Subsidiary of Digitech Inc.)
401 E. 8th St.
Fort Worth, TX 76102
Phone: 817-336-5401
Telex: 75-8314
H. L. Yepsen, chief exec. officer
David A. Yaniko, pres.
John Batts, v.p., mktg. & purchasing

Branch Offices:
GARDEN GROVE, CA 92643: 11901 Westminster Ave., Unit M. Phone: 714-554-0731

HAYWARD, CA 94544: 2446 Pratt Ave. Phone: 415-487-5250

SAN JOSE, CA 95128: 1659 W. San Carlos, Suite E. Phone: 408-995-0470

FORT LAUDERDALE, FL 33319: San Casa Professional Bldg., 5440 N. State Rd. 7, Room 24. Phone: 305-486-0500

DECATUR, GA 30030: 534 Medlock Rd. Phone: 404-377-3555

ELGIN, IL 60120: 1355 N. McLean Blvd. Phone: 312-697-8200

WILMINGTON, MA 01887: Colonial Plaza, 25 Lowell St. Phone: 617-942-0150

MARLOW HEIGHTS, MD 20748: 4235 28th Ave., Suite 607. Phone: 301-423-0161

MINEOLA, NY 11501: 328 Willis Ave. Phone: 516-248-2360

SEATTLE, WA 98107: 250 N.W. 39th St. Phone: 206-547-2827

Distributor of industrial-type electronic parts & supplies.

ALPHA ENGINEERING CORP.
3542 W. Northview
Phoenix, AZ 85021
Phone: 602-841-7670
William A. Rheinfelder, pres.
CATV test equipment. Amplifier alignment center. Cable TV system calibrator.

ALPHA TECHNOLOGIES INC.
3767 Alpha Way
Bellingham, WA 98225
Phone: 206-647-2360
Telex: 04-356760

Canadian Branch Office:
7033 Antrim Ave.
Burnaby, B.C. V5J 4M5
Phone: 604-430-1476
Fred Kaiser, pres.
Robert Bridge, sales mgr.
CATV standard & standby power supplies, UPS systems, battery chargers, computer standby power sources, inverters & status monitoring equipment for one-way and two-way cable systems.

ALPHA WIRE CORP.
Box 711
711 Lidgerwood Ave.
Elizabeth, NJ 07027-0711
Phone: 201-925-8000
Telex: 6853017
TWX: 710-996-5895
Howard B. Saltzman, pres.
Michael J. Klakis, sr. v.p., sales & mktg.
Phil Chappron, v.p., operations
Bob Handzo, advertising/sales promotion mgr.
Manufacturer of wire, cable & tubing.

AM CABLE TV INDUSTRIES INC.
Box 505
Quakertown, PA 18951
Phones: 215-536-1354
Mac Qurashi, chmn.
I. Tom Saldi, pres. & chief exec. officer
Philip A. Verruto, v.p., sales & mktg.
William Ross, v.p., field services
Joseph D. Rocci, v.p., engineering
Stanford Cook, v.p., manufacturing
Aerial & underground construction, system rebuilds & upgrades, multiple dwelling units & drop units, computer field engineering services, system design, professional management & turnkey services aided by on-site computerized production & inventory control. Manufacturers of addressable off-premises equipment, utility meter reading,

energy management, technical monitor systems for LANs & data modems for CATV systems. Telecommunications construction including fiber optic & expanded local area network installations by network technologies div.

AMCOM EQUIPMENT CORP.
78 Halloween Blvd.
Stamford, CT 06902
Phone: 203-323-7800

AMDAX CORP.
160 Wilbur Place
Bohemia, NY 11716
Phone: 516-567-7887
Ivan D. Socher, pres.
Jack Egan, mktg.
Digital data modems for 2-way broadband coaxial cable, monitor, control & data systems.

AMERICAN LIGHTWAVE SYSTEMS INC. (ALS)
358 Hall Ave.
Box 1549
Wallingford, CT 06492-1149
Phone: 203-265-8802
Dr. M. Farooque Mesiya, pres. & chief exec. officer
Brad Elkins, mgr., sales & mktg.
Broadcast quality broadband lightwave communications systems and star switched secured video systems.

AMERICAN PHOTONICS INC.
Box 289
71 Commerce Dr.
Brookfield Center, CT 06805
Phone: 203-755-8950
Telex: 82-1353
James Walyus, chief exec. officer
James Byrne, pres.
John T. Goehrke, product mktg. mgr.
Manufactures fiber optic data/telecom modems, multiplexers & Ethernet LAN hardware. Products include optical modems; multiplexers for asynchronous or synchronous signals; Ethernet local repeaters, optical remote repeaters & network expanders; WDM couplers.

AMPEREX ELECTRONIC CORP.
Exec. Offices & Slatersville Div.: Providence Pike
Box 278
Slatersville, RI 02876
Phone: 401-762-3800
James Robinson, pres.
Ed Feinberg, v.p., gen. mgr.
Robert Carlin, v.p., sales

Hicksville Div.:
Hicksville, NY 11802
Phone: 516-931-6200

Regional Offices:
NORTHEAST: Hicksville, NY 11802, 230 Duffy Ave. Phone: 516-931-6200

SOUTHEAST: Atlanta, GA 30340, 3731 N. Crest Rd., Suite 7. Phone: 404-458-2519

NORTH CENTRAL: Wooddale, IL 60191, 360 Beinoris Dr. Phone: 312-860-7373

SOUTH CENTRAL: Dallas, TX 75243, 13773 NC Expwy., Suite 1228. Phone: 214-231-3481

NORTHWEST: Santa Clara, CA 95054, 3000 Scott Blvd., Suite 107. Phone: 408-727-6132

SOUTHWEST: North Hollywood, CA 91604, 3760 Cahuenga Blvd. Phone: 818-980-4212

TV camera tubes (30mm, 25mm, 18mm, 1/2 inch), lead oxide, antimony trisulfide & heterojunction, solid state image sensors & imaging devices, deflection assemblies & accessories.

AMPEX CORP.
401 Broadway
Redwood City, CA 94063
Phone: 415-367-2011
Telex: 348464
TWX: 910-378-5920
Cable: Videotape Redwood City
Roy H. Ekrom, pres.
Charles A. Steinberg, exec. v.p.
Mark Sanders, v.p. & gen. mgr., audio-video systems div.
Tom Nielson, national sales mgr.
Willie Scullion, dir., mktg.

Branch Offices:
CUPERTINO, CA 95014: 10435 N. Tantau Ave. Phone: 408-253-6020

GLENDALE, CA 91201: 500 Rodier Dr. Phone: 213-240-5000. TWX: 910-497-2268

ATLANTA, GA 30340: 3135 Chestnut. Phone: 404-451-7112. TWX: 810-751-8586

ARLINGTON HEIGHTS, IL 60005: 719 W. Algonquin Rd. Phone: 312-593-6000

WASHINGTON, DC: 10215 Fernwood Rd., Bethesda, MD 20834. Phone: 301-530-8800. TWX: 710-828-9689

ALLENTON, NJ 07401: 5 Pearl Court. Phone: 201-825-9600

DAYTON, OH 45432: 4130 Linden Ave. Phone: 513-254-6101. TWX: 810-459-1846

CARROLLTON, TX 75006: 3353 Earhart Dr. Phone: 214-239-1667. TWX: 910-861-4967

SALT LAKE CITY, UT 84115: 2880 S. Main St., Suite 111. Phone: 801-487-8181

SEATTLE, WA 98188: 628 Industry Dr. Phone: 206-575-0156

Ampex International Operations Inc.:
Redwood City, CA 94063: Box 4000

AUSTRALIA: Ampex Australia Pty. Ltd., Box 199, 55-61 Talavera Rd., North Ryde, N.S.W. 2113. Phone: 02-887-3333. Telex: AA-20608. Ampex Australia Pty. Ltd., 21 Terra-Cotta Dr., Blackburn, Victoria. Phone: 03-877-6222. Telex: AA-34743

BAHRAIN: Ampex World Operations, Abu Fateh Bldg. 499, Rd. 1706, Diplomatic Area, Box 26627. Phone: 973-274139. Telex: 9823-BN

BELGIUM: Ampex S.A., Rue de L'Industrie, 8, B-1400 Nivelles. Phone: 067-22.49.21. Telex: 574.32. Cable: Ampex Nivelles

BRAZIL: Ampex do Brazil Electronica Ltd., Rua Visconde de Pirajá 595, Grupo 1104, Ipanema, 22410 Rio de Janeiro. Phone: 021-274-8122. Telex: 021-21828-ABEL-BR. Cable: Videotape Rio

CANADA: Ampex Canada Inc., 1770 Argentinia Rd., Mississauga, Ont. L5N 3S7. Phone: 416-321-8840. Telex: 065-28069. Cable: AMPEX BMTN. 1116 55th Ave. NE, Calgary, Alta. T2E 6Y4. Phone: 403-275-3444. Telex: 038-06828. Cable: AMPEX CGY. 729 Meloche St., Dorval, Que. H9P 2S4. Phone: 514-636-4840

COLOMBIA: Ampex South America (ASAC). Mailing address: Apartado Aereo 29613, Bogota. Office: Carrera 16A Nr. 79-25, Bogota. Phone: 236-4659. Telex: 044681. Cable: Videotape Bogota

CYPRUS: AWOSA S. A. Mailing address: Box 643, Hilton Area, Nicosia. Office: Apt. 802 Ghinis Bldg., 58-60 Digenis Akritas Ave., Nicosia

ENGLAND: Ampex International (EAME HQ), Acre Rd., Berkshire RG2 0QR. Phone 0734-875200. Telex: 847611. Cable: Videotape Reading

FRANCE: Ampex SARL, Courcellor I, 2 Rue Curnonsky, 75017 Paris. Phone: 1-270-55.00. Telex: 620903. Cable: Videotape Paris

GERMANY: Ampex Europa GmbH, Walter-Kolb-Str. 9-11, 6000 Frankfurt (Main) 70, West

Germany. Phone: 60580. Telex: 413774. Cable: Videotape Frankfurt

HONG KONG: Ampex World Operations S. A., 908-911 Tsim Sha Tsui Centre, 66 Mody Rd., Tsim Sha Tsui, Kowloon. Phones: 3-678051, 3-7210323. Telex: 43857 Ampex HX. Cable: Videotape Hong Kong

ITALY: Ampex Italiana S.P.A. Mailing address: Casella Postale 10720, Rome-EUR. Office: Via Riccardo Gigante 4, 00143 Rome. Phone: 06-55461. Telex: AMPEXR-I-680243. Cable AMPEXROMA. Via Cristoforo Colombo 49, 20090 Trezzano Sul Naviglio, Milano. Phone: 02-445-9551. Telex: 321246. Cable: AMPEXITAL

JAPAN: Ampex Japan Ltd. Mailing address: Box 15, Tokyo Ryutsu Center, 6-1-1 Heiwajima, Ota-ku, Tokyo 143. Phones: 03-767-4521/4522/4523. Telex: 02466774 AMPEX J (open line), TRCAJ (Ampex Net)

MEXICO: Ampex de Mexico S.A. de C.V. Mailing address: Apt. Postal No. 13-615, Col. Portales, Delegacion Benito Juarez, Mexico 13, D. F. 03300. Office: Division del Norte No. 1832, Col. Portales, Delegacion Benito Juarez, Mexico 13, D. F. 03300. Phones: 539-68-70/71/72. Telex: 017-73-915. Aurex S.A. de C.V. Mailing address: Apt. Postal 83-60, Tlahuac, Mexico 23, D. F. Office: Calzada Tulyehuaico 3370, Mexico 23, D.F.

NETHERLANDS: Ampex B.V. Mailing address: Box 9026, 3506 GA Utrecht. Office: Coloradodreef 36, 3565 BV Utrecht. Phone: 030-612921. Telex: 47856. Cable: Ampex Utrecht. Fax: 030-33-14-28 or 020-26-29-62

SINGAPORE: Ampex International Sales Corp., 151 Chin Swee Rd., Manhattan House, Singapore 0316. Phone: 2352577. Telex: RS36172 AMPEXS. Cable: AISCSING

SPAIN: Ampex Trading Co. S.A., Calle Princepsa, No. 47, 5th Floor C & D, Madrid 8. Phones: 241-0919/2194/2394/2870

SWEDEN: Ampex AB, Box 7056 (Rissneleden 8), S-172 07 Sundbyberg. Phone: 08-28.29.10. Telex: 10867 AMPEX S

SWITZERLAND: Ampex World Operations S.A., Rue du Simplon 13, 1700 Fribourg. Phone: 037-81.31.11. Telex: 36196. Cable: Videotape Fribourg

VENEZUELA: OTTACCA-AMPEX, Apartado 76825, Caracas 1070-A. Phones: 782-3255, 781-5312. Telex: 21229 OTACCA. Cable: OTACCA-CARACAS

Anyone can tell you what your station is worth. We can tell you how to make it worth more.

Call Crawford Rice at (303) 321-7550.
2930 East Third Avenue, Denver, CO 80206

TELEVISION BROKERS.
DANIELS & ASSOCIATES

Manufacturers & Suppliers

Video tape recorders, switchers, editing graphics & still store systems, video & audio magnetic tape.

KEITH ANDERSON CO.—See Television Technology Corp.

ANDREW CORP.
10500 W. 153rd St.
Orland Park, IL 60462
Phone: 312-349-3300
Telex: 25-3897
TWX: 910-651-3340
Cable: WERDNA, Chicago
C. Russell Cox, chmn.
Floyd L. English, pres.
Harry McKee, v.p., sales
Henry C. Johnson, v.p., mktg.

Sales Offices:
CANADA: Andrew Antenna Co. Ltd., 606 Beech St., Whitby, Ont. L1N 5S2. Phone: 416-668-3348. Telex: 06-981269. Cable: AND-CORP, Whitby. Hugh Swain, pres.; Alex Mackenzie, mgr., sales & mktg.

AUSTRALIA: Andrew Antennas, 153 Barry Rd., Campbellfield, Victoria 3061. Phone: 03-359-2322. Telex: 30840. Volker Lange, mgr.

BRAZIL: Andrew Antennas Ltda., Caixa Postal 600, 18100 Sorocaba, Sao Paulo. Phone: 0152-318900. Telex: 391-0152138. S. Perez, mgr.

FRANCE: Antennas Andrew S.A.R.L., 320 rue Helene Boucher, Z.I. Centre, 78530 Buc. Phone: 3-956-2931. Telex: 698092. J. Bichet, mgr.

GREAT BRITAIN: Andrew Antennas, 53-59 Peach St., Workingham Berks RG11 1XP. Phone: 0734-790373. Telex: 847702. Ian Andrew, managing dir.

ITALY: Andrew S.R.L., Via B. Cellini 3, 20129 Milan. Phone: 2-5400412. Telex: 0023-315098. Roberto Grosso, mgr.

WEST GERMANY: Andrew GmbH, Zeppelinstrasse 10, 8000 Munich 90. Phone: 089-651-4099. Telex: 521-3432 ADD D. Odd-Erik Jenssen, mgr.

JAPAN: Andrew Corp., Room 209, Nagatacho TBR Bldg., 2-10-2, Nagato-cho, Chiyoda-Ku, Tokyo 100. Phone: 03-581-0221. Telex: 0222-2814. Akio Saito, area mgr.

MEXICO: Antennas de Transmission S.A. De C.V., Rio Nilo No. 55 Mezzanine, 06500 Mexico, D.F. Phone: 905-525-5443. Telex: 001771027. Jose Gonzalez, district mgr.

SWITZERLAND: Andrew AG, Postach 51, Bachlivilis 2B, 8184 Bachenbulach, Zurich. Phone: 01-861-1166. Telex: 58242. R. Fiedler, mgr.

Coaxial transmission lines (rigid & semi-flexible), elliptical, circular & rectangular waveguides, transmission line accessories, broadcast antennas, microwave antennas, earth station antennas, antenna system accessories, towers (guyed, self-supporting), equipment shelters (fiberglass, concrete).

ANDREWS TOWER CO INC.
1420 Layton Ave.
Fort Worth, TX 76117
Phone: 817-831-1222
Mrs. Johnnie Andrews, pres.
John A. Andrews, exec. v.p.
Mike Morrison, gen. mgr.
B. Andrews, secy.
G. W. Mulder, treas. & supt. of erection & field installations
M. W. Morrison, mgr. & sales contact

AM, FM, TV, VHF, cable & microwave towers, guyed, free standing, portable tower, passive reflectors, antenna systems, specialty towers, consulting & field installation services.

ANGENIEUX CORP. OF AMERICA
7700 N. Kendall Dr.
Suite 503
Miami, FL 33156
Phone: 305-595-1144
Telex: 80-8425
FAX: 305-595-4636
Bernard Angenieux, pres.
Joseph A. Martinez, v.p.
Gordon Tubbs, broadcast sales mgr.
Zoom lenses for cinema & TV cameras

Angenieux Service Corp.-East:
Hudson, NH 03051: 120 Derry Rd. Phone: 603-889-2116

Angenieux Service Corp.-West:
Venice, CA 90291: 13381 Beach Ave. Phone: 213-821-5080. Gregg Rellman, operations mgr.

Angenieux Corp. of Canada Ltd.:
Markham, Ont. L3R 2V8: 190 Don Park Rd. Phone: 416-475-5454. Tang Sum, operations mgr.

Factory authorized service, parts, technicians, test equipment & spare parts for all Angenieux lenses.

ANIXTER CANADA INC.
5156 Bradco Blvd.
Mississauga, Ont. L4W 1G7
Canada
Phone: 416-625-5110
Telex: 06-961496
Mike Long, exec. v.p. Phone: 514-637-3511
Bob Basilio, eastern region sales mgr. Phone: 514-637-3511
Bill Tallentire, western region sales mgr. Phone: 403-250-9646
Martyn Champ, central region sales mgr. Phone: 416-625-5110

Montreal—Phone: 514-637-3511
Vancouver—Phone: 604-321-5885
Saskatoon—Phone: 306-931-8422
Sarnia—Phone: 519-336-8024
Quebec City—Phone: 418-871-3511
Calgary—Phone: 403-250-9646
Edmonton—Phone: 403-452-8171
Winnipeg—Phone: 204-633-6631
Sudbury—Phone: 705-560-4800
Ottawa—Phone: 613-729-3611
St. John's, Nfld.—Phone: 709-754-0300
Distributor of headend products, trunk, distribution and drop cable, connectors, passives, construction equipment & subscriber materials for CATV, LAN, MATV & business communication systems.

ANIXTER COMMUNICATIONS
Home Office: One Concourse Plaza
4711 Golf Rd.
Skokie, IL 60076
Phone: 312-677-2600
John Egan, pres.
Gordon Halverson, v.p., CATV mktg.
Gene Robinson, v.p., national accounts, CATV
Everett Hirsh, v.p., east, Elk Grove, IL
Tony Barclay, v.p., south, Carrollton, TX
Ray Gensinger, v.p., purchasing

Branch Offices:
WHARTON, NJ 07885: 321 Richard Mine Rd. Phone: 201-328-0980. Ken Gray, mgr.

ATLANTA, GA 30340: 4303 Pleasantdale Rd. Phone: 404-449-6533. Matt Endsley, mgr.

ELK GROVE VILLAGE, IL 60007: 1301 Morse Ave. Phone: 312-640-1156. Bob Santini, mgr.

ST. LOUIS, MO 63134: 9449 Aerospace Dr. Phone: 314-423-9555. Walt Norman, mgr.

CARROLLTON, TX 75006: 1250 Champion Circle. Phone: 713-674-8035. Liz Cook, mgr.

AURORA, CO 80011: National Accounts, 14492 E. 33rd Place. Phone: 303-373-9200. Gene Robinson, v.p.

SEATTLE, WA 98188: 18435 Olympic Ave. S, Tukwila Branch. Phone: 206-251-6760. Scott Van Wagner, mgr.

ANAHEIM, CA 92805: 1400 Allec St. Phone: 714-778-4414. Eric Perbohner, mgr.

FAIRBANKS, AK 99701: 1971 Livengood Rd. Phone: 907-456-1815.

ANCHORAGE, AK 99501: 1125 Orca St. Phone: 907-274-8525. Gary Erber, mgr., Alaska operations

TAMPA, FL 33619: 9201 King Palm Dr. Phone: 813-988-7368. Rich Domville, mgr.

Earth stations, antennas, headend equipment, trunk & distribution amplifiers & passives, taps, converters, test equipment, tools & safety equipment, CATV pole line hardware & construction supplies, underground construction materials, strand & lashing wire, coaxial cable, connectors, communication & control cables, wires & terminals.

ANIXTER-PRUZAN CANADA LTD.
2975 Victoria St.
Lachine, Que.
Canada
Phone: 514-637-3511
George Miller, pres.
Ian Clayton, v.p.

Other Offices:
BURNABY, B.C.: 4255-75 Phillips Ave.

MISSISSAUGA, ONT.: 5156 Bradco Blvd.

ST. JOHN'S, NFLD.: 10 Austin St.

DARTMOUTH, N.S.: 10 Wright Ave.

QUEBEC CITY: 775 St. Jean Baptiste, Ancienne Lorette

WINNIPEG, MAN.: 199 Omands Creek Blvd.

SASKATOON, SASK.: 402 47th St., Bay 10

CALGARY, ALTA.: 1155 40th Ave. NE

EDMONTON, ALTA.: 11419 160th St.

SUDBURY, ONT.: 1899 LaSalle Blvd.

Drop, trunk & distribution cable, electronic equipment, passives, connectors, pedestals, heat shrink, converters, drop & pole line hardware, strand & lashing wire, tools & safety equipment.

ANTENNA DEVELOPMENT MANUFACTURERS INC.
Hwy. 67 S
Poplar Bluff, MO 63901
Phone: 314-785-5988
Satellite earth stations.

ANTENNA TECHNOLOGY CORP.
1140 E. Greenway Rd., No. 2
Mesa, AZ 85203
Phone: 602-264-7275
Telex: 187-217 Intellex
Gary S. Hatch, pres.
Scott Grone, v.p., sales

Manufacturer of satellite antennas both single feed prime focus & simulcast multibeam antennas in 3, 5 & 7m sizes, parabolic antennas. Complete satellite headend construction.

ANTENNAS FOR COMMUNICATIONS
334 Cypress Rd.
Ocala, FL 32672
Phone: 904-687-4121
W. E. Draoullard, v.p. & gen. mgr.
W. H. Riesz, dir., mktg.
Satellite earth station antennas & mounts; microwave horn antennas.

ANTRONIX INC.
2 10th Ave.
Monroe Twp.
Spotswood, NJ 08884
Phone: 201-251-6482
Telex: 286-374
FAX: 201-251-6903
Danny Tang, pres.
Annie Tang, v.p.
Tom Lam, chief engineer
Jay Shapson, sales mgr.
CATV set-top converters, block converters, pay TV decoders, amplifiers, multitaps, splitters, matching transformers, wall plates, connectors, grounding block, pole-line hardware, pay TV security devices & other CATV, MATV, STV, MDS active & passive devices.

ANTRONIX SALES
Gedi Corporate Park
Englishtown, NJ 07226
Phone: 201-446-2626
TWX: 710-480-5419
Jay Shapson, mktg.
Suzanne Gambind, Kate Sirawsky, Linda Lotiti & Michele Bellomy, sales
Danny Tang, engineering
CATV drop material, multitaps, converters, broadband amplifiers, MATV, MDS & SMATV products.

ANTSCO CORP.
17 W. Sierra Madre Blvd.
Sierra Madre, CA 91024
Phone: 818-355-2510
Ed Rambeau, pres.
Plastic cable clips, MATV & CATV accessories.

ANZAC
(Div. of Adams-Russell Co. Inc.)
80 Cambridge St.
Burlington, MA 01803
Phone: 617-273-3333
James J. Connolly, pres.
Microwave components, UHF mixers, directional couplers, power dividers, amplifiers, transformers, VSWR bridges, RF signal processing components.

APACHE PLASTICS
1011 E. Walnut
Santa Ana, CA 92701
Phone: 714-547-5475
Jerry Stoddard, v.p., sales

Offices:
STOCKTON, CA 95205: 2050 E. Fremont. Phone: 209-466-4356

PHOENIX, AZ 85001: 3807 W. Lower Buckeye Rd. Phone: 602-272-7181

Polyethylene plastic products.

ARCOM LABS
Box 6729
Syracuse, NY 13217
Phone: 315-463-8433
Andrew Tresness, pres.
Dominic (Doc) D'Alfonso, v.p., mktg.
John Jung, sales mgr.
Manufacturers and distributors of CATV drop & passive products.

ARRIFLEX CORP.

500 Rte. 303
Blauvelt, NY 10913
Phone: 914-353-1400
TWX: 710-575-2624
Fax: 914-425-1250
Volker W. Bahnemann, pres.
Jurgen Schwinzer, technical services mgr.
Charles Davidson, lighting products mgr.

West Coast Office:
BURBANK, CA 91502: 600 N. Victory Blvd.
Phone: 818-841-7070. Bill Russell, west coast sales mgr.

16mm and 35mm film cameras, film camera lenses, HMI & portable lighting, cinejib camera cranes, lightflex.

ARROW FASTENER CO. INC.

271 Mayhill St.
Saddle Brook, NJ 07662
Phone: 201-843-6900
Allan Abrams, pres.
Barry Knispel, v.p.
Stapling tools for installing wiring & cables.

ARTEL COMMUNICATIONS CORP.

Box 100, West Side Station
Worcester, MA 01602
Phone: 617-752-5690
Tad Witkowitz, pres. & chief exec. officer
Carl J. Heeder, v.p., finance
Charles Brewer, v.p., sales
Philip Wilson, v.p., engineering
David B. Monk, dir., distribution
Fiber optic systems for video, audio & data transmission in STL, ENG/EFP distribution, HDTV & satellite uplinks/downlinks, computer graphics & CCTV monitoring.

ARTEL SERVICE CORP.

121 Madeline Rd.
Manchester, NH 03104
Phone: 603-669-3324
G. J. McCulloch, pres.
David A. Zlotek, v.p.
Designs, manufactures, installs & services computer automated CCTV pay-per-view movie systems in hotels.

ARVIN/DIAMOND

Box 200
Lancaster, OH 43130
Phone: 614-756-9222
R. Quinlan, gen. mgr
Lee Montgomery, CATV sales mgr.
Karl Reiter, dir., mktg.
General purpose & high performance radiation-hardened TV cameras for security & general surveillance applications, directional taps, 2-way & 4-way with optional corrosive-resistant finish; AB switches, weather satellite receiver & colorizer systems, video cameras, switching equipment & systems, TV light boxes, test pattern & special slides & opaques for film & live cameras in monochrome.

ASACA/SHIBASOKU CORP. OF AMERICA

12509 Beatrice St.
Los Angeles, CA 90066
Phones: 213-827-7144; 800-423-6347 (sales & service)
Telex: 182089
FAX: 213-306-1382
T. Shigezaki, pres.
Alan R. Davis, v.p.
Kazuo Ezo, dir., engineering
R. Maefune, operations mgr.
S. Ohya, sales mgr.
Manufacturer of audio & video test & measurement instruments & high resolution color monitors.

ATI

3061A Kingston Court
Marietta, GA 30067
Phones: 404-953-4849; 800-554-3436

Anita Tomberlin, pres.
Charles E. Conner Jr., exec. v.p., sales & mktg.
Mike Dishman, dir., engineering
Converter repair & sales, CATV construction & consulting.

ATLAS SOUND

(Div. of American Trading & Production Corp.)
10 Pomeroy Rd.
Parsippany, NJ 07054
Phone: 201-887-7800
Herbert M. Jaffe, v.p. & consultant for mktg.
Paul Grote, dir., sales
Microphone (floor, boom & desk) stands, stand accessories & fittings, high frequency & mid-range compression drivers for full-range & monitor loudspeaker systems.

AUDICHRON

3620 Clearview Pkwy.
Atlanta, GA 30340
Phone: 404-455-4890
Telex: 6502180131 MCI
Charles Graham, pres.
Johnny Johns, v.p.
James S. Fuller, v.p., mktg.
Michael A. Parducci, national sales mgr.
Phyllis McNeill, advertising mgr.
Manufacturer of telephone announcement systems.

AUDICO INC.

219 Crossen Ave.
Elk Grove, IL 60007
Phone: 312-640-1030
Telex: 4992690 AUDCO UI
William R. Hinkle, pres.
Norman Deletzke, v.p.
Video (Umatic, VHS, Beta & 8mm) cassette tape loader, reloader, rewinder, timer & labels, audio cassette loader, rewinder, timer & labels.

AUDI-CORD CORP.

1845 W. Hovey
Normal, IL 61761
Phone: 309-452-9461
Carl L. Martin, pres.
Tape cartridge equipment for broadcast industry.

AUDITRONICS INC.

3750 Old Getwell Rd.
Memphis, TN 38118
Phone: 901-362-1350
Telex: 533356
Welton H. Jetton, pres.
William S. Sage, v.p., mfg.
Michael Uhl, sales mgr.
Larry Lamoray, mktg. mgr.
Audio control consoles for production, TV, audio & recording.

AURICON DIVISION

Bach Auricon Corp.
6950 Romaine St.
Hollywood, CA 90038
Phone: 213-462-0931
Walter Bach, pres.
TV transcription and motion picture cameras, 16mm sound-on-film, magnetic & optical, TV newsreel sound-on-film cameras, VTR kine-scope recording cameras.

AUTOMATIC DEVICES CO.

2121 S. 12th St.
Allentown, PA 18103
Phone: 215-797-6000
James G. Stine, pres.
Donald Heller, v.p.
Cyclorama tracks, studio lighting tracks.

AUTOMATION TECHNIQUES INC.

1550 N. 105 East Ave.
Tulsa, OK 74116
Phone: 918-836-2585
Ted Anderson, pres.
Ed Covington, v.p.

Helen Haggard, secy.-treas.
Frank Tackett, v.p., mktg.
Gayle Towe, service coordinator
Tom Elmore, technical mgr.
Judy H. Frayser, communications mgr.
Designs, manufactures & sells video automation, signal processing & control equipment, satellite receivers.

AVA ELECTRONICS CORP.

4000 Bridge St.
Drexel Hill, PA 19026
Phone: 215-284-2500
Cable: AVAELEC
Mario Rafalin, pres.
William Cooper, sales mgr.
Michael H. Shore, mktg. mgr.
Manufacturer of coaxial connectors, adaptors, cable assemblies.

AVANTEK INC.

(Telecommunications Div.)
481 Cottonwood Dr.
Milpitas, CA 95035-7492
Phone: 408-946-3080
TWX: 910-338-2206
E. Oran Brigham, pres.
Erik van der Kaay, v.p.
John F. Locke, dir., sales & mktg.
Satellite video receiving systems, integrated LNA/downconverters, line drive amplifiers, GAs FET LNAs, power dividers, low noise CARS band amplifiers.

BACKGROUND ENGINEERS INC.

1213 Flower St.
Glendale, CA 91201
Phone: 818-500-0454
W. S. Tillisch, pres.
Steven A. North, v.p.
Robert Voges, secy.
Leases & sells large screen film & video projection equipment & screens.

BAF COMMUNICATIONS CORP.

228 Essex St.
Salem, MA 01970
Phone: 617-744-1505
Dudley Freeman, pres.
Jim Vautrot, v.p., satellite div.

BALD MOUNTAIN LAB

230 Bellevue Rd.
Troy, NY 12180
Phone: 518-279-9753
Robert S. Henry, owner
Two-tone EBS systems, audio step generators, digital decibel meters.

BARDWELL & McALISTER INC.

2621 Empire Ave.
Box 7748
Burbank, CA 91510-7748
Phone: 213-849-5533
John Strong, v.p.
Sharon Evans, customer service mgr.
Manufacturer & distributor of a complete range of lighting equipment, grip equipment & accessories.

BASYS INC.

(Subsidiary of Independent Television News—ITN)
45-49 Mortimer St.
London W1, England
Phone: 631-02286
Telex: 21852 BASYS G
David Lyon, pres.
David Simmons, gen. mgr.
Adrian Scott, European sales mgr.
Jay Adams, sales exec.
Supplier of broadcast newsroom computer systems & information management systems. Offices in London, California, New York, Atlanta & Sydney.

B & B TOWERS

Box AD
Ajo, AZ 85321

Phone: 602-287-7015
Gregory B. Blow, pres.
Clay Blanco, v.p.
Lonell Blow, secy.-treas.
Manufacturer of steel towers for microwave, radio & TV broadcasting.

BELAR ELECTRONICS LABORATORY INC.

Lancaster Ave. at Dorset
Devon, PA 19333
Phone: 215-687-5550
Arno M. Meyer, pres.
Harry Larkin, v.p., mktg.
Manufacturer of modulation & frequency monitors for AM, FM stereo, SCA & TV stereo broadcast.

BELDEN ELECTRONIC WIRE & CABLE

Box 1980
Richmond, IN 47375
Phone: 317-983-5200
TWX: 810-345-1393
Roger Comett, v.p.
Bill Donahoe, gen. sales mgr.
Ronald L. Stier, dir., mktg.
Dave Billish, mktg. mgr., video/RF
Manufactures a full line of electronic wire & cable for cable & television equipment including coax, twinax & triax cables & fiber optics.

BELDEN CORP. (Electronic Div.)—See Belden Electronic Wire & Cable.

BENNER-NAWMAN INC.

3070 Bay Vista Court
A-1
Benicia, CA 94510
Phone: 707-746-0500
TWX: 510-745-5005
William O. McKenna, pres.
Edward R. Kientz, v.p., operations & planning
Mel R. Kientz, mktg. dir.
P. A. Richards, treas.
Manufacturer of interior & exterior terminal service boxes, cable cutters & specialty tools.

BERKELEY VARITRONICS SYSTEMS INC.

3 Price Dr.
Edison, NJ 08817
Phone: 201-985-0406
Gary Schober, pres.
C. R. Nahmias, dir., programming
Manufacturer of computerized pay-per-view monitoring system for MATV/CATV field & TV scrambling systems. Contract design & consultant engineering.

CHARLES BESELER CO.

8 Fernwood Rd.
Florham Park, NJ 07932
Phone: 201-822-1000
M. F. Myers, v.p.
Overhead & slide projectors for transmission & effects, video film recorders, slide duplicators, lenses for use in large screen projections.

BESTON/McINNIS-SKINNER

Box 937
Olathe, KS 66061
Phone: 913-764-1900
Bernie J. Lipari, pres.
Don MacClymont, v.p.
Bob Barnes, mktg.
Manufacturer & distributor of character generators for titling, messages, wire services & weather information, remotely addressable audio/video switcher & 1200 baud data communications network, programmable switchers by tone & time, electronic newsroom equipment including prompting.

BIDDLE INSTRUMENTS

510 Township Line Rd.
Blue Bell, PA 19422
Phone: 215-646-9200
R. E. Voeks, advertising mgr.
Manufacturers of electrical testing & precision measuring instruments.

TV TRANSMITTING ANTENNAS UHF VHF MDS ITFS

We make them smarter

BOGNER®

401 Railroad Avenue
Westbury, NY 11590
(516) 997-7800

BIRD ELECTRONIC CORP.

30303 Aurora Rd.
Cleveland (Solon), OH 44139
Phone: 216-248-1200
TWX: 706898
J. Conway, pres.
Bruce Bird, exec. v.p.
W. L. Yochum, v.p., sales & mktg.
R. Chakerian, v.p., engineering
W. F. Kail, dir., sales
T. Holt, dir., engineering
Instruments & components for RF power measurement, 2-mw to 250-kw wattmeters, 2-watt to 80-kw UHF & VHF loads & attenuators, RF power & VSWR monitors, high power coaxial filters, couplers & filter-couplers, coax switches, RF power sensors for transmitters, digital RF calorimeters.

BISHOP GROUP

(Plymouth/Bishop Insulating Products Division)
(Subsidiary of Plymouth Rubber Co. Inc.)
104 Revere St.
Canton, MA 02021-2996
Phone: 617-828-0220
Telex: 20-0128
Manufacturer of tape & mastic products for jacketing, sealing, insulating, shielding, marking & direct burial protection; universal cable pulling lubricant.

BIW CABLE SYSTEMS INC.

65 Bay St.
Boston, MA 02125
Phone: 617-265-2102
Eli Manchester Jr., pres.
Leo Gildea, exec. v.p.
John Kaercher, national sales mgr.

Connector Systems Div.:

SANTA ROSA, CA 95401: 500 Tesconi Circle.
Phone: 707-523-2300. John Hathaway, pres.

Manufacturers of camera & VTR cables & assemblies, triax cables, connectors & fiber optic cables. Repairs for cables & assemblies.

BLONDER-TONGUE LABORATORIES INC.

One Jake Brown Rd.
Old Bridge, NJ 08857
Phone: 201-679-4000
Isaac S. Blonder, chmn.
Ben H. Tongue, pres.
Martin Siskel, v.p., manufacturing
Glenn H. Tongue, v.p., mktg.
TV signal distribution equipment, custom CATV headends, modulators, signal processors, preamplifiers & antennas.

★ BOGNER BROADCAST EQUIPMENT CORP.

401 Railroad Ave.
Westbury, NY 11590
Phone: 516-997-7800
Leonard H. King, pres.
Richard D. Bogner, technical dir.
Steve Weinstein, mktg.
Manufacturer of directional & omnidirectional, horizontally & circularly polarized TV transmitting antennas for VHF, UHF, MDS & ITFS. 800-900 MHz mobile radio base station antennas.

B-OPTICAL INC.

511 9th St. N
St. Petersburg, FL 33701
Phone: 813-823-7669
Ron Libert, dir., mktg.
Projection TV & satellite antenna systems.

LARRY BORSON CO.

9461 Canfield Dr.
La Habra, CA 90631
Phone: 213-697-6852
Larry Borson, pres.
Distributor of aerial construction supplies. Cable lasher repair service.

ROBERT BOSCH CORP.

Video Equipment Div.
2300 South 2300 West
Box 30816
Salt Lake City, UT 84130-0816
Phones: 801-972-8000; 801-972-6304 (after hours)
Teletype: 801-972-8000 (ext. 324)
Erich Zipse, pres.
J. Vincent, v.p., mfg.
Dave Spinole, dir., mktg.
Laura Robinson, dir., finance
Manufacturer & distributor of professional broadcast video equipment.

BRAD CABLE ELECTRONICS INC.

1023 State St.
Schenectady, NY 12301
Phones: 518-382-8000; 800-382-2723
Telex: 11-710-442-2881-BRADSCH
Ben E. Price, pres.
James F. D'Allaird, v.p.
Robert R. Price, v.p., sales

Branch Facilities:

FIFE, WA 98434: 4630 Pacific Hwy. East,
Suite B-7. Phone: 206-922-9011

TAMPA, FL 33610: 5906 Breckenridge Pkwy.,
Suite 1. Phone: 813-623-1721

Full CATV converter, line equipment, headend & test equipment service. Buying & selling of new, used & re-manufactured converters. Research & development services. Jerrold factory qualified service center.

THE BRICKYARD INC.

3487 West 2100 South, Suite 112
Salt Lake City, UT 84119
Phone: 801-973-3353
L. Dee Johnson, mgr.
Motion picture & television producers services, studio equipment mfg., motion picture & television production equipment, sales & rentals.

BROADBAND ENGINEERING INC.

1311 Commerce Lane
Jupiter, FL 33458
Phones: 305-747-5000; 800-327-6690
Telex: 883337
William H. Ellis, pres.
Leo C. Wise, v.p.
Sherwood S. Hawley, national sales mgr.
Manufacturer of amplifiers for CATV, SMATV and data networking; replacement electronics for system upgrades; replacement components.

BROADCAST ELECTRONICS INC.

4100 N. 24th St.
Quincy, IL 62305-3606

Phone: 217-224-9600

Telex: 250142

Cable: BROADCAST

Lawrence J. Cervon, pres.
Curtis I. Kring, v.p., mktg.
Bill Harland, RF sales mgr.
Tim Bealor, audio sales mgr.
E. L. Corujo, international sales mgr.
Manufacturer of single & multiple deck cartridge machines available in mono or stereo version, audio mixing consoles, 5, 8 & 10 channel mono or stereo versions, microprocessor control program automation systems, FM transmitters, AM & FM excitors, TV stereo generators, studio equipment.

BROADCAST EQUIPMENT LEASING CO.

(Div. of Anchor Leasing Corp.)
7 Wood St.
Pittsburgh, PA 15222
Phone: 412-765-0690
James H. Rich, pres.
Charles G. Williams Jr., v.p.
Lease all necessary equipment to build or operate CATV systems from cable to origination equipment.

BROADCAST SYSTEMS INC.

8222 Jamestown Dr.
Austin, TX 78758
Phone: 800-531-5232
Don Forbes, pres.

BROOKS PRODUCTS INC.

Box 4488
El Monte, CA 91734
Phone: 213-443-3017
J. D. MacDonald, chmn. & chief exec. officer
Precast concrete & plastic specialties, meter & valve boxes, electrical pull & CATV boxes, manholes, vaults.

BROWN ELECTRONICS

Artemus Rd.
Barbourville, KY 40906
Phone: 606-546-5231
Dwight L. Brown, gen. mgr.
Surge protectors for CATV, microwave, TV receivers & all related AC voltage devices in the TV field.

BRUEL & KJAER INSTRUMENTS INC.

185 Forest St.
Marlboro, MA 01752
Phone: 617-481-7000
Telex: 710-347-1187
G. Perry
Manufactures, distributes & repairs precision sound level meters, studio microphones, electro acoustic measurement equipment, data analysis instrumentation.

BTS BROADCAST TELEVISION SYSTEMS INC.

(A joint company of Bosch and Philips)
900 Corporate Dr.
Mahwah, NJ 07430
Phone: 201-529-1550
James L. Wilson, exec. v.p.
Broadcast studio & field cameras, recorders, camcorders, telecine equipment, graphic animation systems, video switchers, routing switchers, video monitors, video signal enhancement equipment & sync pulse generators, UHF transmitters, FM transmitters.

THE BTX CORP.

75 Wiggins Ave.
Bedford, MA 01730
Phone: 617-275-1420
Telex: 95-1887
Robert MacCormack, pres.
Michael L. Sipsey, v.p., mktg.
Serge J. Gravel, v.p., sales
Michael Padovano, dir., mktg.
Gordon Housworth, dir., European mktg.
Designs, manufactures & markets time code, synchronization, audio editing & automation systems for video & audio editing.

BUDCO INC.

Box 3065
Tulsa, OK 74101
Phones: 918-252-3420; 800-331-2246 (outside OK)
D. Nicholas Allen, pres.
David L. Allen, sales & mktg. mgr.
Distributor of taplocks, single digit tags, panel tags, marking & identification products, security seals, barrel locks, retrofitting devices, construction & installation equipment for the CATV industry.

BURLINGTON AUDIO TAPES INC.

106 Mott St.
Oceanside, NY 11572
Phones: 516-678-4414; 800-331-3191
Ruth Schwartz, pres.
Rudy Schwartz, v.p.
David Schwartz, v.p., mktg.
Jan Schwartz, cassette duplication mgr.
Distributor of audio & video tapes, blank reels & boxes, carts & cassettes, accessories.

B-W LIGHTING SYSTEMS

7610 E. 46th St.
Box 470162
Tulsa, OK 74147-0162
Phones: 918-664-1111 (OK); 800-331-6042
Wally Whaling, gen. mgr.
W. Blair Powell, sales mgr.
Manufacturer & distributor of studio lighting equipment for TV & theatre.

CABLE CONVERTER SERVICES CORP.

Box 407
54 E. Market St.
Spencer, IN 47460
Phone: 812-829-4833
J. Wright, pres.
Repair & reconditioning of cable converters & line equipment.

CABLEDATA

Sacramento, CA 95873
Phone: 916-636-4500
Robert Mathews, pres.
Maggie Wilderotter, v.p., sales, mktg. & national support
Subscriber management information & billing systems for cable TV.

CABLE GRAPHIC SCIENCES

12345 Lake City Way NE
Seattle, WA 98125
Phone: 206-622-1888
Gloria Doyle, pres.
Ken Doyle, v.p.
Manufacturer of microcomputer based character generators & teleprompters.

CABLE-LOCK CONNECTORS LTD.

4272 Weston Rd.
Weston, Ont. M9L 1W9
Canada
Phone: 416-741-7678
Telex: 06-986766 TOR
Carl Watzeck, pres.
Coaxial connectors & accessories for cable TV, MATV & TV.

CABLE POWER INC.

14860 N.E. 95th
Redmond, WA 98052
Phone: 206-882-2304
Telex: TLX-38-3228
Charles Evans, pres.
Werner Krajicek, v.p.
Sandie Williams, customer service
Manufacturer of standby & non-standby power supplies including state-of-the-art options.

CABLE SERVICES CO. INC.

2113 Marydale Ave.
Williamsport, PA 17701-1498
Phone: 717-323-8518
John B. Roskowski, pres.
George Ferguson, v.p.
Harry Wahl, John Kurpinski & Joe Rakoski

CATV equipment supplier & CATV construction (aerial & underground). Strand mapping, system design field engineering & repair services.

CABLETEK

Box 11908
Lexington, KY 40578
Phone: 606-259-1366
Warren Crane, pres.
Norman L. Johnson, v.p., sales
Computer service for the CATV industry. On site computers & remote service, including on-line & remote batch systems.

CABLETEK PRODUCTS INC.

129 S. Abbe Rd.
Elyria, OH 44035
Phones: 216-365-2487; 216-365-3889
Stan Leonowich, pres.
Lynn Bailey, v.p.
William Holloway, gen. mgr.
Manufacturer of tools & hardware for CATV industry.

CABLE TV SUPPLY CO. INC.

5922 Bowcroft St.
Los Angeles, CA 90016
Phone: 213-202-2746
Telex: 18-1975
George Acker, chmn.
Mark A. Engler, pres.
William Krempasky, v.p., sales
Fred Bergamo, v.p., finance
Paul Acker, dir., mktg.

Warehouse locations:

LOS ANGELES, CA: Phone: 213-202-2700

ATLANTA, GA: Phone: 404-981-9220

HOUSTON, TX: Phone: 713-681-6141

CINNAMINSON, NJ: Phone: 609-829-0100

CHICAGO, IL: Phone: 312-543-9800

DALLAS/FORT WORTH, TX: Phone: 817-640-0912

CLEVELAND, OH: Phone: 216-526-0919

BOSTON, MA: Phone: 617-938-1221

DENVER, CO: Phone: 303-922-4589

Distributes materials to build & maintain CATV, SMATV & TVRO systems, electronic & satellite communications products. Designs, fabricates & installs headends.

CABLEWAVE SYSTEMS INC.

60 Dodge Ave.
North Haven, CT 06473
Phone: 203-239-3311
Telex: 681-3343
TWX: 710-465-0244
George Gigas, pres.
Ken Robinson, v.p., sales & mktg.
William P. Meola, national sales mgr.
Wally Brooks, mgr., mktg.
Manufacturer of transmission line & elliptical waveguide, parabolic antennas, RF connectors, mounting hardware & pressurization equipment.

CADCO INC.

2706 National Circle
Garland, TX 75041
Phone: 214-271-3651
Joseph P. Driscoll, chmn.
William T. Barnhart Jr., pres.
Clayton McIntire, v.p.
Jeanette Magee, v.p., sales
Bill Smith, v.p., mktg.
Manufacturers of complete CATV headends including turnkey headends & custom antenna design, modulators & processors; cable equipment for hotels, motels, hospitals &

apartments; emergency warning systems, LAN broadband translators & modulators.

CAMBRIDGE PRODUCTS

(Div. of TRIDEX)
244 Woodland Ave.
Bloomfield, CT 06002
Phone: 203-243-1761
Alan Horowitz, pres.
Complete line of CATV F fittings.

★ THE CAMERA MART INC.

456 W. 55th St.
New York, NY 10019
Phone: 212-757-6977
Telex: 275619
Samuel Hyman, pres.
Paul Meistrich, first exec. v.p.
Shimon Ben-Dor, exec. v.p.
Jeffrey A. Wohl, exec. v.p.
Leo Rosenberg, sr. v.p.
Sheldon Brown, v.p.
Herbert Browning, v.p.
Ana Sagastegui, international sales
Lazlo Denes, Jean Yacobellis & Quentin Nelson, video sales engineers

Branch Offices:

LIVERPOOL, NY 13088: 304 First St. Phone: 315-457-3703. Dean Leeson, video sales engineer.

EVANSVILLE, IN 47715: 825 Royal Ave. Phone: 812-476-6327. Joe Julian, midwestern regional mgr.

BURBANK, CA 91506: 1900 Burbank Blvd. Phone: 818-843-6644. John Duggin, western regional mgr.

Sales, service & rental of broadcast quality industrial & support equipment.

CANON U.S.A. INC.

(Optics Div.)
One Canon Plaza
Lake Success, NY 11042
Phone: 516-488-6700
Telex: 96-1333
Fujio Mitarai, pres.
Jack Keyes, v.p. & gen. mgr.
Ike Nogi, national sales administration mgr.
Jim Wolfe, regional sales mgr., New York
Todd Okugawa, national engineering mgr.
Earnie Magnotti, regional sales mgr., south/southwest
Bob Low, regional sales mgr., Los Angeles
Louis Bobroff, regional sales mgr., central
Broadcast quality optics and support equipment for studio, field & engineering cameras.

CAPITOL MAGNETIC PRODUCTS

6902 Sunset Blvd.
Hollywood, CA 90028
Phone: 213-461-2701
D. White, pres.
L. Hockemeyer, v.p., national sales
J. Apsitis, v.p., mktg.
Broadcast cartridges.

CAPSCAN CABLE CO.

Halls Mill Rd.
Box 36
Adelphia, NJ 07710
Phones: 201-462-8700; 800-222-5388
Kevin M. Lynch, v.p. & gen. mgr.
Jack Arbuthnott, v.p., engineering
Steve Wagner, v.p., sales
Manufacturer of coaxial cable.

CARLTON INTERNATIONAL MANUFACTURING CORP.

1509 Central Park Dr.
Hurst, TX 76053
Phones: 817-284-5144; 800-255-9311
Carlton Williamson, pres.

Rolly R. Ewen, v.p., mktg.
Tom Hilsenhoff, mgr., sales
Sam Calleson, mgr., sales
Judy Williamson, treas.
Manufacturer of horizontal earth boring systems, bits, reamers, boring guides, PVC pullers, swivels, water adapters & instructional video tape.

CAROL CABLE CO.

(Electronic Div.)
249 Roosevelt Ave.
Pawtucket, RI 02860
Phone: 401-724-9605
Telex: 92-7750
Lee Bonoff, pres.
Bob Snyder, sr. v.p.
Norm Cresci, v.p., sales
Mike Cunningham, advertising mgr.
Alan Souza, product mgr.
Manufactures multi-conductor shielded-unshielded audio, communication & computer cable.

CAROLINA SATELLITE

5508-A Old White Forest Rd.
Raleigh, NC 27609
Phone: 919-876-0988
All satellite equipment, sales, service & installation.

CARSON INDUSTRIES INC.

1925 A St.
La Verne, CA 91750
Phones: 714-596-1988; 818-332-6225
Valerie E. Beutler, product mgr.
Sandy Emon, customer service
Structural plastic molders & distributors of plastic underground flush-mount boxes used for taps, amplifiers, splits, splices, line extenders & street crossings; lightweight, various sizes.

CASCO CATV SERVICES

1819 North Creek Circle
Alpharetta, GA 30201
Phone: 404-475-3192
Jud Williams, owner
Repairs cable TV distribution equipment.

J. I. CASE CO.

700 State St.
Racine, WI 53404
Phone: 414-636-6230
Wayne Weeks, advertising

CATEL TELECOMMUNICATIONS

4050 Technology Place
Fremont, CA 94537
Phone: 415-659-8988
TWX: 910-338-2263
Stanley R. McKelvie, pres.
Robert Hamell, engineering
George Benton, v.p., sales/mktg.
Julie Latchford, mktg. services
Wendell Woody, sales mgr., CCTV
Manufacturer of multichannel FDM, bi-directional single mode fiber optic systems; FM stereo processing systems with both agile modulator & off-air processors; stereo TV transmission systems with stereo generator, modulator & processors; PC controlled headend modulator systems; demodulators.

CATERPILLAR TRACTOR CO.

(Engine Div.)
100 N.E. Adams
Peoria, IL 61629
Phone: 309-675-1000
J. J. Short, mgr., engine div. sales dept.
Diesel & natural gas generator sets for standby or prime power.

CATV SERVICES INC.

2211 Warm Springs Court
Fremont, CA 94539
Phones: 415-651-4331; 800-227-3152 (CA); 800-227-1200 (outside CA)
Richard C. Richmond, pres.

Gilbert S. Avila, inside sales
Nick Meko, outside sales
Tom Ritter, technical dir.
Distributors & manufacturers representative for new & used CATV & pay TV equipment, including amplifiers, cable, conduit, pedestals, connectors & passives. Buys, sells & repairs CATV equipment.

C-COR ELECTRONICS INC.

60 Decibel Rd.
State College, PA 16801
Phones: 814-238-2461; 800-233-2267 (outside PA)
Telex: 510-670-3513
Richard E. Perry, pres.
Jack B. Andrews, v.p., finance
Arthur B. McGuire Jr., v.p., sales & mktg.
John A. Hastings, mgr., CATV market
Thomas C. Teeter, controller
Manufacturer of broadband distribution & headend equipment for CATV distribution & institutional systems; system design, technical services & training.

CECO COMMUNICATIONS INC.

2115 Ave. X
Brooklyn, NY 11235
Phones: 212-646-6300; 800-221-0860
Lewis Levenson, pres.
Hugh Mullins, bcstg. mgr.
Tony Ianna, bcstg. sales
Distributor of camera & transmitting tubes, transistors, semiconductors & related bcstg. & video equipment.

CEI TECHNOLOGY

880 Maude Ave.
Mountain View, CA 94043
Phone: 415-969-1910
A. K. Jensen, pres.
Andrew Mellows & C. Headley, v.p.s
Sales, refurbishing & repair of broadcast & industrial TV cameras.

CELWAVE

Rte. 79
Marlboro, NJ 07746
Phone: 201-462-1880
Saul Esocoff
Sales Offices:
Marlboro, NJ; Schaumburg, IL; Phoenix, AZ; Leesburg, FL; Hillerod, Denmark

Manufactures & markets rigid transmission line & accessories, FM broadcast antennas, directional couplers & low pass filters.

CENTER VIDEO INDUSTRIAL CO. INC.

5615 W. Howard St.
Niles, IL 60648
Phones: 312-647-8700; 800-621-4354 (outside IL)
Jeffery D. Sussman, pres.
Stephen B. Rudolph, v.p.
Christopher Skrundz, sales
Mark Hoffmann, rental mgr.
Ray McCollim, chief engineer
Sales, leasing, rental & service of industrial & commercial video equipment.

CENTRAL DYNAMICS CORP.—See Central Dynamics Ltd.

CENTRAL DYNAMICS LTD.

147 Hymus Blvd.
Pointe Claire, Que. H9R 1G1
Canada
Phones: 514-697-0810; 800-361-2354
Telex: 05-821506
Arden C. Boland, chmn.
Peter O. Brackett, pres.
Brian Tee, v.p., mktg.
Emil Lurion, dir., international sales
Ian Pullen, coordinator, sales & mktg.

Manufacturers & Suppliers

Canadian Office:

DON MILLS, ONT. M3B 1X7 CANADA: Suite 201, 801 York Mills Rd. Phone: 416-446-1543. Bob Smith, regional sales mgr.

U.S. Offices—Central Dynamics Corp.:

MOUNT VERNON, NY 10552: 19 William St., Apt. No. 3A. Phone: 914-668-4928. Patrick S. Manning, regional sales mgr.

EVANSTON, IL 60204: Box 5108. Phone: 312-864-6045. John A. Boland, regional sales mgr.

ATLANTA, GA 30329: 11 Corporate Sq., Suite 160. Phone: 404-633-2100. Joe Ryan, regional sales mgr.

NORTH HOLLYWOOD, CA 91604: 3760 Cahuenga Blvd. West. Phone: 818-766-8185. James Morrison, regional sales mgr.

Manufactures TV broadcasting equipment.

CENTRO CORP.

9516 Chesapeake Dr.
San Diego, CA 92123
Phone: 714-560-1578
Darrell Wenhardt, sr. v.p.
Fred Powers, v.p.
Manufacturer of mobile ENG/EFP/SNG vehicles, studio/post production & broadcast facilities design & construction & teleconferencing systems.

CENTURY PRECISION OPTICS

10713 Burbank Blvd.
North Hollywood, CA 91601
Phone: 818-766-3715
Telex: 66-2419
Steven E. Manios, pres.
William J. Turner, v.p.
Jeff Giordano, v.p., sales
Lenses, lens accessories, lens service custom optical equipment for video & film cameras.

CETEC GAUSS

9130 Glenoaks Blvd.
Sun Valley, CA 91352
Phone: 213-875-1900
W. M. Fuji, pres.
J. R. Williams, exec. v.p.
M. Gessaro, controller
Manufacturer of high-speed tape duplicators, precision loudspeakers & systems.

CETEC VEGA

9900 Baldwin Place
El Monte, CA 91731
Phone: 818-442-0782
TWX: 910-587-3539
Gary J. Stanfill, pres.
Kenneth M. Bourne, dir., mktg.
Paul Baughman, national sales mgr. (wireless)
Gene Johnson, national sales mgr. (signaling)
Manufacturer of remote control & alarm/status-monitoring systems, tone signaling equipment, wireless microphones & wireless intercom systems.

A. B. CHANCE CO.

(Subsidiary of Emerson Electric Co.)
210 N. Allen St.
Centralia, MO 65240
Phone: 314-682-5521
Telex: 447410
Lelf Lomo, pres.
Rich Prusiewicz, v.p., sales
Jim Mullen, v.p., mktg.
Al Knepper, v.p., distribution
Earth anchors, pole line hardware, safety guy guards, deadend guy grips, tools, etc.

CHANNELL COMMERCIAL CORP.

620 W. Foothill Blvd.
Glendora, CA 91740
Phones: 818-963-1694; 800-423-1863 (outside CA)
Telex: 670-368
William H. Channell Sr., pres.
William H. Channell Jr., v.p.
Manufacturer of air & water tight enclosures, low profile housings, coax-cablecon & grade level vaults.

CHANNEL MASTER

(Division of Avnet Inc.)
Box 1416
Industrial Park Dr.
Smithfield, NC 27577
Phone: 919-934-9711
Fax: 919-934-0380
Syl Herlihy, pres.
Richard Deutsch, exec. v.p.
David Waddington, national sales mgr.
Richard Derrenbacher, mktg. mgr.
Manufacturer of television reception equipment for commercial & residential use.

CHANNELMATIC INC.

821 Tavern Rd.
Alpine, CA 92001
Phone: 619-445-2691
Bill Killion, pres.
Tom Walsh, v.p., operations
Dwain Keller, mktg. mgr.
Vern Bertrand, sales mgr.
Manufacturer of audio & video distribution & switching, remote control tone systems, custom microprocessor control systems, video cassette changer & automation.

THE CHARLES MACHINE WORKS INC.

Box 66
Perry, OK 73077
Phone: 405-336-4402
TWX: 910-830-6580
Edwin Malzahn, pres.
Jim Roth, v.p.
Bill Haynes, dir. of mktg.
Paul Rogers, domestic sales mgr.
Jarrett Cowden, mgr. of advertising & mktg. research
Manufacturer of underground construction equipment.

CHOMERICS INC.

77 Dragon Court
Woburn, MA 01888
Phone: 617-935-4850
TWX: 710-393-0173
Charles H. Ehlers, pres.
William G. Lionetta Jr., national sales mgr.
Robert A. Rothenberg, dir., mktg.
EMI/EMP shielding materials, conductive elastomer EMI gaskets, specialty laminates, conductive adhesives, sealants, coatings, knitted wire mesh EMI products, cable shielding products, radiation test service, shielded vents & windows, optical filters, thermal interface materials.

CHRISTIE ELECTRIC CORP.

20665 Manhattan Place
Torrance, CA 90501
Phone: 213-320-0808
TWX: 910-349-6260
Tom Christie, pres.
Betty Trenberth, sales mgr.
Diane Church, sales coordinator
Manufacturer of micad batteries, battery charger/analyzers & bulk tape degaussers.

CHRONO-LOG CORP.

2 W. Park Rd.
Havertown, PA 19083
Phone: 215-853-1130
Telex: 831579
A. Freilich, pres.
David Biberman, sales & mktg. mgr.
Manufacturer of digital timing instruments.

CHYRON CORP.

265 Spagnoli Rd.
Melville, NY 11747
Phone: 516-249-3296
Telex: 144522
Joseph Scheuer, pres.
Paul Rozzini, v.p.
David Buckler, v.p., sales
Lawrence Mincer, dir., mktg.
Graphics & character generators.

CHYRON VIDEO PRODUCTS—See Chyron Corp.

CINEMA PRODUCTS CORP.

2037 Granville Ave.
Los Angeles, CA 90025
Phones: 213-478-0711; 213-477-1972
Telex: 69-1339
Ed DiGiullo, pres.
Bob Auguste, v.p.
Ed Clare, v.p., mktg. & plant mgr.
Peter Waldeck, v.p., international mktg.
Jesse Garfield, domestic sales mgr.
Manufacturers of film & video equipment & support products.

CINE 60 INC.

630 9th Ave.
New York, NY 10036
Phone: 212-586-8782
Telex: 6973262
Paul Wildum, pres.
Don F. Civitillo, sales & mktg. mgr.
Robert Kabo, gen. mgr.

West Coast Office:

HOLLYWOOD, CA 90038: 1050 Cahuenga Blvd. Phone: 213-461-3046

Manufacturer of nickel-cadmium battery powerbelts, powerpaks, fast chargers, light kits, camera & VTR accessories & cable.

CIPHER DIGITAL INC.

5734 Industry Lane
Box 170
Frederick, MD 21701
Phone: 301-695-0200; 800-331-9066
Telex: 272065 CDINC
Roland Wett, pres.
Miles M. Circo, v.p.
Anthony R. Mattia, gen. mgr.
Manufacturers of SMPTE time code generators, readers, translators & video character generators, inserters. Units configured for portable & in-house utilization.

CMX CORP.

2230 Martin Ave.
Santa Clara, CA 95050
Phone: 408-988-2000
Sam Goodman, chmn. & pres.
Lawrence Welland, v.p., mktg.
Richard Sirinsky, dir., sales
John Shike, product mgr.

CMX Euroservice:

AMSTERDAM, THE NETHERLANDS: Rivierstaete, Post Bus 7000, 1007 MA. Phones: 20-42-1198; 20-42-1207. David Orr, regional mgr., Europe, Middle East & Africa; Graham Taylor, technical support

Computer assisted videotape editing systems.

COHU INC.

(Electronics Div.)
5755 Kearny Villa Rd.
Box 85623
San Diego, CA 92138-5623
Phone: 619-277-6700
Telex: 910-355-1244
James M. Brown, pres.
John R. Foster, mktg. mgr.
Hal Winter, national sales mgr.
E. H. Crow, engineering mgr.
Manufacturer of high performance CCTV cameras, systems & accessories.

COIL AMERICAN TECHNOLOGY CO.

4902 Tollway Dr.
Rolling Meadows, IL 60008
Phone: 312-398-6774
Telex: 910-687-3375
Joe Charles, pres.
Roger Scommegna, product mgr.
Manufacturer of pedestals, aerial brackets, test equipment, taps, power supplies, apartment house boxes & standby power supplies.

COLORADO VIDEO INC.

Box 928
Boulder, CO 80306
Phone: 303-444-3972
Glen Southworth, pres.
Clarence Elliot, gen. mgr.
Jim Dole, sales mgr.
John Sparks, sr. engineer
Manufacturer of TV to computer interface equipment, time division video multiplexers, video analyzers, video digitizers, video bandwidth, freeze frame TV used with 8.5 kHz audio & freeze frame TV using one line of the vertical blanking interval (VBI).

COLORMAX ELECTRONIC CORP.

Box 353
Hazlet, NJ 07730
Phones: 201-225-0106; 201-264-8759
Telex: 710-998-0579
Facsimile: 201-225-0108
Sakae F. Chang, pres.
Hara F. Chang, v.p.
Phyllis Pang, sales
Judy Psao, mktg.
Closed-caption systems for the hearing impaired, set-top converters, remote control converters, coaxial relay A/B switches, single & dual cable input splitters, directional taps, matching transformers, distribution amplifiers (U/V/FM) & other CATV, SMATV & MATV devices, computer software, cable system management & accounting software.

COLORTRAN INC.

1015 Chestnut St.
Burbank, CA 91506
Phone: 818-843-1200
Telex: 67-7252-WU
Ken L. Boyda, pres.
Keith Gillum, sr. v.p., mktg.
Paul Sherbo, dir., sales
Joan Urbanjak, mgr., mktg.
Jane H. Joyce, mktg. asst.
Manufacturers & distributors of entertainment lighting, support equipment, dimming & control equipment & systems.

COLUMBIA ELECTRONIC CABLES

249 Roosevelt Ave.
Pawtucket, RI 02862
Phone: 401-724-9605
Norman L. Cresci, v.p., sales & mktg.
Manufacturers of wire & cable, including TV lead-in & coaxial cable.

★ COMARK COMMUNICATIONS INC.

Rte. 309 & Advance Lane
Box 506
Colmar, PA 18915
Phone: 215-822-0777
Telex: 84-6075
Richard Fiore Sr., chmn.
Nat Ostroff, pres.
James L. DeStefano, v.p., mktg.
Stuart M. Kravitz, dir., mktg.
Manufacturer & distributor of high & medium power broadcast transmitters, RF transmission lines & components.

COMPREHENSIVE SERVICE AUDIO VISUAL INC.

Box 881
Times Square Station
New York, NY 10036
Phone: 212-586-6161
J. T. Dougherty, exec. v.p.
Video & audio adapters, connectors, cables, multi-pin assemblies, video maintenance supplies, shipping & carrying cases, video furniture, studio supplies, videotape & accessories, lighting & accessories, test charts, film supplies, reels & cans, fiber & plastic shipping cases, editorial supplies, film leader & storage cabinets. Equipment for rent & sale.

COMPREHENSIVE VIDEO SUPPLY CORP.

148 Veterans Dr.
Northvale, NJ 07647
Phones: 201-767-7990 (NJ); 800-526-0242
Telex: 135139
Jules Leni, pres.
Art Kramer, v.p.
Michael Callaghan, v.p.
Patrick Birch, sales mgr.
Stephen Godfrey, western sales mgr.
Distributor of professional video supplies & accessories, cables, adaptors, connectors, music & sound effects, microphones, lighting products, computer aided video (software).

COMREX CORP.

60 Union Ave.
Box 269
Sudbury, MA 01776
Phone: 617-443-8811
John F. Cheney, pres.
Lynn E. Distler, sales mgr.
Low frequency extenders, talk show (studio-telephone-integrator), wireless microphones for ENG, RF cue systems & TV aural monitors.

COMSONICS INC.

Box 1106
1350 Port Republic Rd.
Harrisonburg, VA 22801
Phones: 703-434-5965 (VA); 800-336-9681
Warren L. Braun, pres.
Dennis Zimmerman, v.p., mktg.
Dick Shimp, v.p.
Glen Shomo, v.p., production
Mark Barber, v.p.
Wayne Bruffy, dir., sales & mktg.
Carey Rolston, Cynthia Tasker, Scott McDonald, David Hinkle, Lora Nelson & Jerry Cummings, account execs.
Manufacturer of window field strength meter, leakage detection units, CATV repair facility, coaxial relays, surge protectors; FCC testing, on site technical services provided.

COMTECH ANTENNA DIV.

(Subsidiary of Comtech Systems Inc.)
3100 Communications Rd.
Box 428
St. Cloud, FL 32769
Phone: 305-892-6111
Telex: 810-870-0220
P. Windus, pres.
Glenn Higgins, v.p.
Tom Christy, dir., sales & mktg.
Manufacturer of earth station antenna systems, uplink & downlink antenna systems.

COMTECH DATA CORP.

350 N. Hayden Rd.
Scottsdale, AZ 85257-4692
Phone: 602-949-1155
TWX: 910-950-0085
Al Scharf, v.p., operations
Bob Miller, mktg. mgr.
Jeannine Hillier, customer service mgr.
Agile TVRO receivers, 59-channel agile modulators, fixed modulators, SSCP audio receivers, digital audio receivers, satellite au-

dio uplinks, 3-, 3.8- & 5-meter satellite antennas.

COMWEST

Box 420992
Sacramento, CA 95842
Phone: 916-332-8700
Chuck Dort, owner
Manufacturers representatives of broadcast & communications equipment.

JERRY CONN ASSOCIATES INC.

Box 444
Chambersburg, PA 17201
Phones: 717-263-8258; 800-233-7600; 800-692-7370 (PA only)
Thomas P. Carbaugh, pres.
Dave Showalter, dir., sales/mktg.
Sonya Williamson, advertising/sales
Bob Sollenberger, Diana Riley & Sherri Nitterhouse, sales reps.
Manufacturers sales reps and distributor of cable equipment & supplies, TVRO antennas & accessories, cable security & alarm systems.

CONRAC DIVISION

Conrac Corp.
600 N. Rimsdale Ave.
Covina, CA 91722
Phone: 818-966-3511
Telex: 67-0437
Warren O'Buch, pres.
Robert Kayhs, dir., mktg.
Manufacturer of studio equipment & supplies.

CONTINENTAL ELECTRONICS

(a Division of Varian Assoc. Inc.)
Box 270879
Dallas, TX 75227
Phone: 214-381-7161
Telex: 73-398
T. E. Yingst, pres.
Vernon Collins, v.p., domestic broadcast mktg.
E. L. King, v.p., international mktg.

Specializes in design, development & production of high power radio frequency transmitters for communication, radio broadcast, radar & scientific research applications.

CONTROL COM INC.

430 10th St. W
Suite S-008
Atlanta, GA 30318
Phone: 404-873-2298
Kenneth B. Everett, chmn.
Patrick H. Ryan Jr., pres.
Donald Dufford, v.p., operations
Multi-hub addressable systems, addressable control for single, multi-dwelling family units, hotels & hospitals.

CONTROL TECHNOLOGY INC.

1881 State St.
Garland, TX 75042
Phones: 214-272-5544; 800-527-1263 (outside TX)
Fred Oschner, pres.
Tom Reed, gen. mgr.
Stan Johnson, mgr., CATV products
Standby & utility power supplies, remote status monitoring, computer grade uninterruptible power supplies & related equipment.

CONVERGENCE CORP.

1641 McGaw
Irvine, CA 92714
Phone: 714-549-3146
Deborah Harter, national sales mgr.
Jim Myers, eastern regional mgr.
Frank Logan, western regional mgr.
Editing control systems for use with videotape recorders.

TV TRANSMITTING ANTENNAS
UHF VHF MDS ITFS
We make them smarter

BOGNER®
401 Railroad Avenue
Westbury, NY 11590
(516) 997-7800

COPPERWELD BIMETALLICS GROUP

Copperweld Corp.
Robinson Plaza Two
Pittsburgh, PA 15205
Phone: 412-777-3000
Telex: 199131
Walter Benecki, group v.p.
Ralph Morrison, group mgr., mktg. & sales
Manufacturers of copper-clad aluminum center conductor for CATV coaxial cable, copper-clad steel CATV drop wire & aluminum-1, clad steel guy & messenger strand.

CI COSTELOW CO. INC.The COSTELOW Co. INC.**

125 Kansas Ave.
Topeka, KS 66603
Phone: 913-233-6598
Mark E. Mohan, pres.
R. G. Attebery, mktg. mgr.
Designs, installs & maintains microwave towers.

D. F. COUNTRYMAN CO.

1821 University Ave.
Suite 145-N
St. Paul, MN 55104
Phones: 612-645-9153; 800-832-6443 (MN only); 800-328-6820 (interstate)
Don Countryman, pres.
Joan Countryman, treas.
Frank Countryman, customer service
Distributors for Blonder-Tongue, CommScope, GC Electronics, Gilbert, Magnavox, Microwave Associates, Pyramid, Sadelco, Sanyo, Theta-Com, Trans USA & Utility Tool.

CRC ELECTRONICS INC.

2669 Kilihau St.
Honolulu, HI 96819
Phone: 808-836-0811
James Chiddix, pres.
David Caldwell, v.p., mktg.
Steven Rose, v.p., engineering
Videotape automation systems for playback, automatic satellite delay or commercial insertion in satellite feeds.

CROUSE-HINDS CO.

Navigation Aids Division
1200 Kennedy Rd.
Windsor, CT 06095
Phone: 203-683-4300
A. F. Young Jr., gen. mgr.
Tower obstruction lighting equipment.

CROWN INTERNATIONAL INC.

1718 W. Mishawaka Rd.
Elkhart, IN 46517
Phone: 219-294-8000
Max Scholfield, pres.
Jim Beattie, gen. sales mgr.
Charles Gushwa, mktg. mgr.
Dale R. Kauffman, dir., customer services
Solid-state power amplifiers, tuners, equalizers, real-time analyzers, test equipment & microphones.

CSE TECHNOLOGIES

Box 308
100 West Central
New London, MN 56273
Phones: 612-354-2081; 800-428-9267
Curt Sampson, pres.
Wendell Dietrich, v.p.
Sandy Hauser, customer service

Complete line of products for CATV & telephone construction industries including spinners, tools, wire & electronics; repair services.

CUSHCRAFT CORP.

Box 4680
48 Perimeter Rd.
Manchester, NH 03108
Phone: 603-627-7877
Telex: 953050 Cushsig Man
Robert W. Cushman, pres.
Manufacturer of communications antennas & accessories.

C.W.Y. ELECTRONICS

405 N. Earl Ave.
Box 4519
Lafayette, IN 47903
Phone: 317-448-1611
John W. Whiteley, pres.
Wendell Whitaker, sales mgr.
Terry French, mktg.
Manufacturer of metal enclosures, boxes & pedestals & equipment racks. Distributor of CATV system materials including headend, antennas, trunk, distribution & drop supplies.

CYRCUITS INTERNATIONAL INC.

829 Molloy Rd.
Syracuse, NY 13211
Phone: 315-455-2346
John Eichstaedt

DAGE-MTI INC.

208 Wabash St.
Michigan City, IN 46360
Phone: 219-872-5514
Arthur D. Sterling, pres.
Paul Thomas, national sales mgr.

Regional Offices: EASTERN: Phone: 516-585-1083. Jerome Kleifgen, mgr.

WESTERN: Phone: 408-779-0011. Hank Bogardus, mgr.

SOUTHEASTERN: Phone: 804-282-5664. John E. Bogan, mgr.

CENTRAL: Phone: 313-774-3100. Virgil W. Davis, mgr.

Manufacturer of high resolution, b&w CCTV cameras, industrial security & surveillance TV systems. Development of specialized TV systems & equipment for military & other instrumental uses.

DA-LITE SCREEN CO. INC.

Box 137
Warsaw, IN 46580
Phone: 219-267-8101
George H. Lenke Jr., pres.
Charles R. Wheeler, exec. v.p.
M. B. Cain, v.p., mktg.
Patricia Caldwell, dir., advertising
Projection screens (both front & rear) & accessories.

DATATRON INC.

2942 Dow Ave.
Tustin, CA 92680
Phone: 714-544-9970
TWX: 910-595-1589
Herbert M. Perkins, pres.
Jerry Hudspeth, mktg. mgr.

Manufacturers & Suppliers



Automatic editing control systems, other broadcast digital equipment, SMPTE time code readers, generators, character generators & portable SMPTE T/C generator.

DAVIS & SANFORD CO. INC.

24 Pleasant St.
New Rochelle, NY 10802
Phone: 914-632-1636
E. Edward Resk, pres.
Redi Resk, v.p.
R. William Resk, gen. mgr.
Gloria Gonye, sales mgr.
Manufactures pedestal stands, tripods & fluid heads; wall, ceiling & floor mounts for monitors & receivers.

dB COMMUNICATIONS INC.

490 Hwy. 33W
Englishtown, NJ 07726
Phones: 201-446-3612; 800-526-2332
Jim Miller, pres.
Linda Lotti, Suzanne Gambino & Randy Schwartzman
Manufacturers representatives & distributors of cable equipment.

DECIBEL PRODUCTS INC.

3184 Quebec St.
Dallas, TX 75247
Phone: 214-631-0310
Telex: 73-0212
Dr. Peter Mailand, pres.
Ed Rinehart, v.p., domestic
Robert C. Corwin, v.p., mktg.
Robin Rhodes, v.p., finance
Pat Hays, v.p., operations
Manufactures base station & mobile antennas, cavities, filters, duplexers, combiners, receiver multi-couplers, ferrites, cable & connectors, aviation antennas, accessories & antenna systems monitoring equipment.

DEK INC.

3480 Swenson Ave.
St. Charles, IL 60174
Phones: 312-377-2575; 800-323-1419
Telex: 297284 DEKUR
TWX: FAX 312-377-0372
Donald Santucci, pres.
Leonard R. Pappone, v.p.
Wire & cable holding devices.

DELCOM CORP.

6019 S. 66th East Ave.
Tulsa, OK 74145
Phones: 918-494-9500; 800-331-5461
Sam Pate, pres.
Cherridah K. Simonson, v.p.
Jerry Koerner, sales

Branch Office: ST. LOUIS, MO 63146: Delcom Corp. of St. Louis, 2349 Grissom. Phone: 314-432-1164

Distributor of broadcast equipment, custom consoles, computerized cable & tracing documentation; system design, installation & maintenance.

DELTA BENDO CASCADE LTD.

124 Belfield Rd.
Rexdale, Ont. M9W 1G1
Canada
Phone: 416-241-2651
Telex: 06-989-357
FAX: 416-241-2651
Charles J. Evans, pres.

Karl Poirier, v.p., corporate development
Ron Lawson, broadcast sales
David Emberson, CATV sales
Manufacturers of CATV equipment; LPTV, VHF & UHF translators & transmitters; stereo encoders & exciters; distribution & control systems.

DELTA ELECTRONICS INC.

5730 General Washington Dr.
Box 11268
Alexandria, VA 22312
Phone: 703-354-3350
Telex: 901963
Russell E. Geiger, pres.
John Wright, exec. v.p.
William R. Fox, v.p., engineering
Joseph Novak, mktg. mgr.
Manufacturer of RF instrumentation products for broadcast & HF applications, operating impedance bridges, receiver generators, coaxial transfer switches, antenna monitors, RF ammeter systems, digital remote control systems & toroidal current transformers.

DEVINE'S MACHINE & DESIGN INC.

Box 239
Grantville, PA 17028-0239
Phone: 717-469-0777
Phyllis A. Devine, gen. mgr.
Manufactures reel trailers, accessories, tools & equipment used in CATV construction & maintenance.

DIALOGIC COMMUNICATIONS CORP.

1106 Harpeth Industrial Ct.
Franklin, TN 37064
Phone: 615-790-2882
Robert L. Chickey, pres.
Gary K. Fitzhugh, v.p., mktg.
C. M. Smith, v.p., engineering
Philip Suiter, national sales mgr.
Digital interactive voice processing system which places & receives telephone calls, provides CSR functions, including pay-per-view orders while interfacing to host billing computer.

DIAMOND COMMUNICATION PRODUCTS INC.

500 North Ave.
Garwood, NJ 07027
Phone: 201-789-1400
Telex: 4991010 DIAMOND
Robert W. Muir Jr., pres.
James Russell, v.p.
Tony DiPace, v.p., sales
Gene Coll, gen. mgr., Roart div.
Ronald J. Pignatello, mgr. inside sales
Manufacturer of drop installation, poleline hardware, pedestal & closures.

DIELECTRIC COMMUNICATIONS

Tower Hill Rd.
Raymond, ME 04071
Phone: 207-655-4555
TWX: 710-229-6890
James Beville, pres.
Howard Acker, v.p.
Stanley Thomas, v.p., sales-bcstg.
Richard J. Broadhead, v.p., mktg.
TV & FM broadcast antennas, rigid coax & waveguide transmission line, switching & combining equipment, loads & dehydrators.

DIGITEL—See NCS Industries Inc.

DIGITRACE INC.

2040 S. Saginaw
Flint, MI 48503
Phone: 313-234-1301
Paul Hales, pres.
Ken Schwind, v.p.
Al Winter, sales
Repairs set-top converters, trunks, lines, apartment & bridging amplifiers & line extenders; sells reconditioned set-top converters & parts for converter repair.

DISCOUNT VIDEO WAREHOUSE

Box 36
Mount Prospect, IL 60056
Phones: 312-299-5258; 800-323-8148
Marc Grossman, div. sales mgr.

DI-TECH INC.

48 Jeffry Blvd.
Deer Park, NY 11729
Phone: 516-667-6300
Telex: 971806
Tony Bolletino, dir., mktg.
Dan Mazur, mgr., sales
Manufacturer of audio & video products.

DIVERSIFIED MANUFACTURING & MARKETING CO.

Box 2260
Burlington, NC 27215
Phones: 919-227-7012; 800-334-6870
T. D. Scoggins, pres.
Flexible drill & accessories for pulling wire & cable inside existing walls.

DONLEY INTERNATIONAL INC.

7720 Blankenship
Houston, TX 77055
Phone: 713-956-2984
J. D. Thomas, pres.
Tom Martin, mgr., sales
David Parish, sales
Distributor of CATV & SMATV equipment; free assistance on design & layout; turnkey capabilities.

DORATE INC.

1000 N. 4th St.
Sayre, OK 73662
Phone: 405-928-3315
G. H. Dodson, pres. & owner
R. I. Gilbert, v.p.
Lucille Dodson, secy.
Distributor & contractor of CATV & electronic equipment. Amplifiers, modulators, demodulators, splitters, tap-off units, antennas & accessories for CATV systems.

DOW-KEY MICROWAVE CORP.

1110 Mark Ave.
Carpinteria, CA 93013
Phone: 805-684-0427
TWX: 910-380-4327
EASYLINK: 586052
Peter Sutherland, gen. mgr.
Jack L. Dysart, sales mgr.
Manufacturer of microwave & RF coaxial relays.

VICTOR DUNCAN INC.

No. 100
6305 N. O'Connor
Irving, TX 75039-3510
Phone: 214-869-0200
FAX: 214-556-1862
Lee A. Duncan, pres.
Frank Marasco, v.p.

Branch Offices: MADISON HEIGHTS, MI 48071-1429: 32380 Howard St. Phone: 313-589-1900. FAX: 313-589-1108

CHICAGO, IL 60610-3770: 661 N. LaSalle St. Phone: 312-943-7300. FAX: 312-943-9043

Sales, rental & service of professional film & video production & post production equipment including cameras, lighting, audio, optics, power, accessories, grips, etc.

DURNELL ENGINEERING INC.

1112 Broadway
Emmetsburg, IA 50536
Phone: 712-852-2611
Morris Durnell, pres.
Michael Flannegan, sales mgr.
Distributes truck & van mounted aerial bucket lifts.

DYNAIR ELECTRONICS INC.

5275 Market St.
San Diego, CA 92114
Phone: 619-263-7711
TWX: 910-335-2040
E. G. Gramman, pres.
D. L. Castellini, v.p., mktg.
R. A. Jacobs, gen. sales mgr.
Manufacturer of solid-state video and audio routing switchers with automation interface, machine control, passive switchers, micro-wave IF switching systems, video & audio accessories, special purpose equipment for broadcast, industrial & CCTV systems.

DYNASCAN CORP.

B & K Precision Group
6460 W. Cortland
Chicago, IL 60635
Phone: 312-889-8870
Jerry Kalov, pres.
David Friggie, dir., mktg.
Digital & analog oscilloscopes, vectorscopes, waveform monitors, VTVM, LCR meters, MTS TV stereo generator, signal generators, NTSC color bar generators, color pattern generators, digital & analog multimeters, frequency counters, transistor testers, function generators, logic probe & power supplies, audio, video & telephone test instruments & signal level meters.

DYNATECH DATA SYSTEMS

7644 Dynatech Court
Springfield, VA 22153
Phones: 703-569-9000; 800-368-2210
Telex: 89-9119
Jesse Lancaster, pres.
Vaughn Darnell, v.p., mktg.
Janet Parker, inside sales mgr.
Manufacturer of video patch fields & accessories for coaxial & twinaxial implementation.

EAGLE COMTRONICS INC.

4562 Waterhouse Rd.
Clay, NY 13041
Phones: 315-622-3402; 800-448-7474
Alan Devendorf, pres.
Joseph J. Ostuni, v.p.
Traps, decoding filters, taps, converters & addressable descramblers, transformers.

EASTERN MICROWAVE INC.

(Operating div. of Newhouse Bcstg.)
112 Northern Concourse
Syracuse, NY 13221
Phone: 315-455-5955
E. R. Vadeboncoeur, pres.
R. Miron, exec. v.p.
Arthur Perkins, gen. mgr.
Mark Schenkman, business mgr.
Gil Korta, national mktg. dir.
R. E. Peterson, chief engineer
H. W. Morse, mktg. mgr.
Information on CATV, educational & industrial closed-circuit common carrier signal carriage.

EASTMAN KODAK CO.

343 State St.
Rochester, NY 14650
Phone: 716-724-4000
Colby H. Chandler, chmn.
J. Phillip Samper, vice-chairman, exec. v.p.

Kay R. Whitmore, pres.
W. J. Prezzano, v.p. & gen. mgr., mktg.
A. P. Donovan, secy.
D. E. Snyder, treas.
L. G. Piercy, general comptroller
Leo J. Thomas Jr., sr. v.p., Life Sciences div.
Leonard F. Coleman, v.p. & gen. mgr., motion picture & audio-visual products div.
H. A. Roger-Smith, dir., mktg. communications
Edward T. Howell, advertising & promotion
Richard K. Schafer, dir., mktg., motion picture products
James F. MacKay, dir. mktg. videotape products

Branch Offices: NEW YORK, NY 10036: 1133 Ave. of the Americas. Phone: 212-930-8000.
R. S. Woolman, sales mgr., northeastern region

OAK BROOK, IL 60521: 1901 West 22nd St. Phone: 312-654-5300. L. Jack Spring, sales mgr., midwestern region

HOLLYWOOD, CA 90038: Box 38939. Phone: 213-464-6131. J. M. McDonough, sales mgr., western region

Manufacturer of professional motion picture film, videotape & A/V equipment.

EATON CORP.
(Electronic Instruments Div.)
5340 Alla Rd.
Los Angeles, CA 90066
Phone: 213-822-3061
TWX: 910-343-6969
Joe Gibbs, pres.
Jeff Shahan, national sales mgr.
Bill Pastori, dir., mktg.
Pat Ullrich, mktg. communications mgr.
Manufacturer of RF & microwave test & measurement equipment.

ECHO SCIENCE CORP.
(An Arvin Co.)
3105 Patrick Henry Dr.
Santa Clara, CA 95054
Phone: 408-988-0516
O. Fritts, pres. & chief exec. officer
Vince Kasprzak, v.p. & gen. mgr.
D. Shelton, mktg. dir., disc recorders
High performance color & b&w video tape, disc recorders & reproducers, instrumentation magnetic tape records.

ECLECTIC ENTERPRISES INC.
318 Seaspray Ave.
Palm Beach, FL 33480
Phone: 305-655-8570
Designs, engineers, installs & operates CCTV, security & audio systems, MATV-MDS systems, commercial & industrial. On lease or direct sale basis.

E-COM CORP.—See AM Cable TV industries Inc.

EDO CORP.
(Western Div.)
2645 South 300 West
Salt Lake City, UT 84115
Phone: 801-486-7481
R. A. Lapetina, pres.
Keith Thomas, sales mgr.
John Steck, mgr.
Closed circuit video cameras, equipment & systems, underwater TV, airborne & special purpose TV.

EEDO INC.
1601 E. Chestnut Ave.
Santa Ana, CA 92702-0659
Phone: 714-835-6000
Telex: 67-8420
TWX: 910-595-1550
J. M. Ludutsky, v.p., video products div.

G. R. Swetland, mgr., video products
Manufacturer of SMPTE/EBU time code generators & readers, computer-based post production editing equipment.

EEV CANADA LTD.
67 Westmore Dr.
Rexdale, Ont. M9V 3Y6
Canada
Phone: 416-745-9494
Telex: 06-989363
FAX: 416-745-0618
Paul Plurien, pres.
David G. Clissold, gen. mgr.
Dave Soward, sales mgr.
Ed Sondek, Ralph Kachur & Art Ferry, sales
TV camera tubes, VHF & UHF power tubes, lightning arrestors, surge protectors, rectifiers, SCR, power (semi) CRTs, tracker balls, joy sticks, vacuum capacitors.

EEV INC.
4 Westchester Plaza
Elmsford, NY 10523
Phone: 914-592-6050
Telex: 6818096
FAX: 914-682-8922
Paul A. Plurien, pres.
Rudy Winter, v.p., finance & administration
Thomas Soldano Jr., gen. mgr., mktg., RF products
Mike Kirk, mktg. mgr., UHF TV klystrons

Regional Sales Offices: WESTMINSTER, CA 92683: 5455 Garden Grove Blvd. Phone: 714-895-3948. Kees van der Keyl

CHICAGO, IL 60194: 890 Deerpath, Hoffman Estates. Phone: 312-843-8417. Jim Comella

ATLANTA, GA 30340: 15 Dunwoody Park. Phone: 404-394-9201. H. Kozicki

SEATTLE, WA 98155: 19001 40th Place NE. Phone: 206-363-2200. Don Rose

Manufacturer of TV camera tubes, power tubes for AM & FM transmitters, high efficiency amplifier klystrons for UHF TV transmitters.

EIGEN VIDEO
Box 1027
Grass Valley, CA 95945
Phone: 916-272-3461
James Hebb, pres.
George Foster, v.p.
Color video disc recorders for slow-motion, animation & time-lapse photography.

EIMAC
(Div. of Varian)
301 Industrial Way
San Carlos, CA 94070
Phone: 415-592-1221
Al Lauer, gen. mgr.
Manufacturer of power grid tubes & accessories, ceramic/metal seals, high intensity illuminators.

EITEL ELECTRONICS
Box 830
Prescott, AZ 86302
Phone: 602-445-0691
George Eitel, pres.
Custom built equipment, both radio & TV, from sound mixing to transmitters, low power (1-1000 watts) UHF & VHF translators, custom preamps (tube & transistor), UHF & VHF antennas & converters, custom built towers for translators. Installation & maintenance services.

ELAN ENTERPRISES LTD.
502 E. St. Charles Rd.
Carol Stream, IL 60187
Phone: 312-690-8382
Joe Johnsen Jr., pres.

TV TRANSMITTING ANTENNAS
UHF VHF MDS ITFS

We make them smarter

BOGNER®
401 Railroad Avenue
Westbury, NY 11590
(516) 997-7800

Larry Thompson, national mktg. mgr.
Generators & headend standby systems.

ELECTOR USA INC.
5128 Calle Del Sol
Santa Clara, CA 95050
Phone: 408-727-1506
Donald Power, v.p.

Branch Office: PINE BROOK, NJ 07058: 30 Chapin Rd., Box 699. Phone: 201-882-0584.
Telex: 130-236. Carroll Barlow, sales mgr.; Steven Barlow, sales engineer

Distributor of color display equipment.

ELECTRO & OPTICAL SYSTEMS LTD.
31 Progress Court
Scarborough, Ont. M1G 3V5
Canada
Phone: 416-439-9333
Telex: 065-25431
Michael L. Paull, pres.
Maurice Evans, v.p., sales
Distributor of TV transmission & studio equipment. Manufacturer of specialized related equipment.

ELECTROHOME LTD.
809 Wellington St. N.
Kitchener, Ont. N2G 4J6
Canada
Phone: 519-744-7111
Telex: 069-55449
J. A. Pollock, chmn., pres. & chief exec.
H. H. LaPier, v.p., operations
W. A. Vanci, v.p., finance
A. R. Bertin, service mgr.
M. Nobbs, group gen. mgr., electronics div.
D. Lowater, gen. mgr., printed circuit board operations
Robert Lovell, public relations mgr.

U.S. Offices: TONAWANDA, NY 14150: 250 Wales Ave. Phone: 716-694-3332.

ONTARIO, CA 91761: 1155 S. Milliken Ave., Suite F. Phone: 714-983-5660.

Designs and manufactures color and monochrome video monitors, large screen data/graphics & video projection systems, CAD/CAM projection systems, satellite receivers & modulators; videotex/computer graphics hardware & software; single & double printed circuit boards; contract engineering, contract manufacturing.

ELECTRO IMPULSE INC.
Box 870
116 Chestnut St.
Red Bank, NJ 07701
Phone: 201-741-0404
Mark Rubin, pres. & sales mgr.
Edward Kracum, v.p.
Manufacturer of high-power RF dummy loads, attenuators, power meters & baluns.

ELECTROLINE TV EQUIPMENT INC.
8750 8th Ave.
No. 2
Ville St.-Michel
Montreal, Que. H1Z 2W4
Canada
Phone: 514-374-6335
Telex: 055-62171
Bram Appel, pres.
Mitchell Olfman, v.p.

Mitchell Goldberg, engineering
Henri Bertemes, mktg. dir.
CATV passive devices, special amplifiers, filters & addressable systems for pay TV.

ELECTRONICS DIVERSIFIED INC.
1675 N.W. 216th Ave.
Portland, OR 97124
Phone: 503-645-5533
Paul D. Bennett, pres.
Gary P. Bennett, v.p., mktg.
Gregory T. Long, sales mgr.
Manufactures electronic dimming equipment, studio lighting, stage accessories, fixtures, memory systems, architectural systems & energy management.

ELECTRONICS, MISSILES & COMMUNICATIONS INC.
Box 68
White Haven, PA 18661
Phone: 717-443-9575
TWX: 510-655-7088
Perry Spooner & John Saul, v.p.s & systems engineers
VHF & UHF translators, transmitters & low/medium power transmitting antennas, 1 watt-5 kw, single channel & broadband amplifiers, 2500 MHz instructional TV transmitters, repeaters, receiving converters & response systems. Multipoint distribution service transmitters, repeaters & receiving converters.

ELECTROVERT INC.
399 Executive Blvd.
Elmsford, NY 10523
Phone: 914-592-7322
Telex: 646 186
Carl Gruenberg, national sales mgr.
Coaxial cable clips, harnesses, markers, terminal strips, plastic wiring duct, assembly & production aids.

ELECTRO-VOICE INC.
(Subsidiary of Gulton Industries)
600 Cecil St.
Buchanan, MI 49107
Phone: 616-695-6831
TWX: 810-270-3135
Robert D. Pabst, pres.
Harry Bradley, v.p., finance
Paul McGuire, v.p., mktg.
Jim Holt, dir., mktg.
Roger Gaines, dir., mfg.
Earl Harris, dir., engineering
Ron Graham, dir., employe relations
Manufacturer of professional audio products including microphones, electronic amplifiers & signal processing devices, loudspeakers, loudspeaker systems & accessories.

ELEPHANT INDUSTRIES
Box 3626
North Fort Myers, FL 33903
Phone: 813-995-7383
J. Barnes, office mgr.
Manufacturer of underground boring equipment.

ELLINGTON ENTERPRISES
1801-A New Hope Church Rd.
Raleigh, NC 27609
Phone: 919-876-0988
Satellite equipment, sales, service & installation.

Manufacturers & Suppliers

EMCEE BROADCAST PRODUCTS—See Electronics, Missiles & Communications Inc.

EMCOR PRODUCTS/CRENLO INC.

1600 Fourth Ave. NW
Rochester, MN 55901
Phone: 507-289-3371
TWX/Telex: 910-565-2374
John Horton, sales mgr., Emcors Products
Thomas Regnier, field sales coordinator, Emcors Products
Enclosures, cabinets, racks, consoles to house studio equipment; computer-support furniture.

EM ELECTRONICS INC.

545-547 Commerce Dr.
Yeadon, PA 19050
Phone: 215-259-7200
Elena M. DiMaggio, pres.
David Green, sales mgr.
OEM cable equipment manufacturer & national distributing company.

EMR DIVISION

(3M Co.)
3070 Leeman Ferry Rd.
Huntsville, AL 35801
Phone: 205-883-7370
Ruben R. Mangin, mgr.

Home Office Order Center: ST. PAUL, MN:

Phones: 800-328-1008; 612-733-8132
Jerry Tapley, Phone: 612-733-9073
Jim Mazzoni, Phone: 612-733-2543
Video & audio switching systems, terminal equipment, TV systems.

E-N-G CORP.

2930 Cloverdale Ave.
Concord, CA 94520
Phone: 415-798-4060
TWX: 910-481-3018
Jack C. Harris, pres.
Jim von Striver, dir., operations
Don Dirks, gen. mgr.
Manufacturer of ENG news vehicles, telescoping masts, SNG satellite vehicles.

ENTERPRISE ELECTRONICS CORP.

Box 1216
Enterprise, AL 36330
Phone: 205-347-3478
C. N. Braswell, pres.
C. P. Jeter, v.p.
Color weather radar & color radar data remoting systems.

ENTRON INC.

Rte. 79
Morganville, NJ 07751
Phone: 201-591-1000
Joseph Ross, pres.
Doris Beal, division mgr., CATV
Manufacturer of full line of solid state equipment & accessories for CATV industry.

THE E. O. CORP.

Box 184
Shelby, NC 28150
Phone: 704-482-0611
Earl Owensby, pres.
Gene Blackburn, v.p.
Linda Comer, secy.
Mike Putnam, sales mgr.
Motion picture production facilities.

ESE

142 Sierra St.
El Segundo, CA 90245
Phone: 213-322-2136
Jerry Johnson, pres.
Robert Mayers, v.p., sales & mktg.
Manufacturer of solid state digital clocks & timers, programmers, master timing systems, SMPTE time code readers & generators, hybrid telephone interfaces, video distribution amplifiers.

EVERSTICK ANCHOR CO.

(Div. of Iowa Malleable Iron Co.)
9th & Kirkwood
Fairfield, IA 52556
Phone: 515-472-3116
James M. Cartwright, pres.
Warner Green, v.p. & treas.
Phil DuBois, v.p., sales
Manufacturers of earth anchors & installation tools.

E-Z WAY PRODUCTS INC.

(Towers Div.)
Box 11535
Tampa, FL 33680
Phone: 813-677-7144
Cyril B. Rogers, pres.
C. J. Keel Jr., v.p.
Design, fabrication & erection of all types of communications towers & special structures.

F & B/CECO INC.

440 W. 15th St.
New York, NY 10011
Phone: 212-206-8280
John Babb, pres.
Michael Spera, v.p.
Manufacturer of tripods, fluid heads for TV & motion picture cameras, TV dollies, lens mounts, studio lighting & custom modifications; lighting, editing, grip & special effects equipment; AC or DC generators; snorkel lenses for TV & motion picture cameras; rents motion picture & TV cameras

THE FEDERATED GROUP

716 N. LaBrea Ave.
Hollywood, CA 90038
Phone: 213-937-5050

Branch Office:

LOS ANGELES, CA 90064: 11820 W. Olympic Blvd. Phone: 213-820-6633

Audio, visual, closed circuit TV systems sales & installation. Videotape.

FIDELIPAC CORP.

Box 808
Moorestown, NJ 08057
Phones: 609-235-3900; 800-468-8273
TWX: 710-897-0254
Robert S. Thanhauser Jr., pres.
Daniel McCloskey, v.p.
Scott Martin, dir., sales
Rosemary Jukes, sales associate
Manufacturer of broadcast audio cartridges, cartridge machines, reload kits, storage racks, back-lubricated recording tape, cartridge accessories, studio warning lights, tape erasers.

FILMLINE CORP.

43 Erna St.
Milford, CT 06460
Phone: 203-878-2433
Ed Krause, pres.
Jack Grady, v.p., sales
Film processors of all types: Color, black & white, reversal (8mm to 35mm).

FIRST CAMERA VIDEO

540 4th Ave.
San Francisco, CA 94118
Phone: 415-221-8082
Frank Zamacona
Vaughn Kilgore
Supplier of broadcast video equipment, support systems, camera personnel, technicians.

FISH-SCHURMAN CORP.

70 Portman Rd.
New Rochelle, NY 10802
Phone: 914-636-1300
Telex: 137480
Murray Yawitz, pres.
M. F. Hertel, treas.
Color separation prism assemblies for color TV, multilayer dichroic filters & beam split-

ters, hot & cold mirrors, color-glass filters, including infrared for silicon vidicon, neutral wedge & wavelength wedge filters, laminated gelatin & polarizing filters, lenses, mirrors, glass filters for surveillance of casino cards with b&w cameras.

FLASH TECHNOLOGY CORP. OF AMERICA

55 Lake St.
Nashua, NH 03060
Phone: 603-883-6500
Wayne Kearsley, pres.
Richard M. Northrup, v.p., engineering
Lewis D. Wetzel, v.p., sales & mktg.
Richard Sullivan, v.p., customer service
Donald E. Watts, v.p., production
Manufacturer of high & medium intensity aviation obstruction lighting systems.

FM SYSTEMS INC.

3877 S. Main St.
Santa Ana, CA 92707
Phones: 714-979-3355; 800-235-6960
Frank F. McClatchie, pres.
Joe Dean, sales mgr.
Manufactures & distributes stereo audio & TV audio (in-band) modulators, compandors, multiplexors & stereo processors for satellite, microwave, supertrunk & cable distribution facilities.

FORTELE INC.

2985 Gateway Dr.
Suite 600
Norcross, GA 30071
Phones: 404-447-4422; 404-449-4343
Telex: 804822
FAX: 404-449-6437
C. Steve Young, pres.
Gil Danielson, v.p.
George G. Elsaesser, dir., sales & mktg.
Darryl Keeler, product mgr.
Kathryn Argo, advertising & public relations administrator
Manufacturer of video signal processing equipment.

★ FORT WORTH TOWER CO.

Box 8597
Fort Worth, TX 76124-0597
Phone: 817-457-3060
TWX: 910-893-4046
T. W. Moore, pres.
Fred Moore & Carl Moore, v.p.s
B. Moore, secy.-treas.
Prefabricated, aluminum or fiberglass headed equipment buildings; guyed & self support towers, tubular or solid, weld sections or knockdown.

FREELAND PRODUCTS INC.

Box 628
Rte. 7
Covington, LA 70433
Phone: 504-893-1243
J. H. Freeland, pres.
F. J. Delaup, v.p.
H. J. Blanchard, sales mgr.
Rebuilders of transmitter tubes for radio & TV stations.

FREZZOLINI ELECTRONICS INC.

7 Valley St.
Hawthorne, NJ 07506
Phone: 201-427-1160
Telex: 710-988-4142
James Frezzolini, pres.
Jack Frezzolini, v.p.
James Crawford, v.p., mktg.
Jack Zink, sales mgr.
Manufacturer & distributor of nickel cadmium battery packs, chargers & AC adapters, portable & studio lighting kits.

FRONT PROJECTION CO.

49 E. First St.
New York, NY 10003

Phone: 212-673-7290
Special purpose equipment & retroreflex screens for TV studios to provide reprographable projected backgrounds combined with live or actual foregrounds.
xG†c† Frost Electric**Jack A. Frost Electric

JACK A. FROST ELECTRIC

234 Piquette Ave.
Detroit, MI 48024
Phone: 313-873-8030
Howard Johnson, gen. mgr.
Diane McQuiston, mgr.
Distributor of rental motion picture & studio lighting equipment, HMIs, power & lighting generators.

FUJINON INC.

672 White Plains Rd.
Scarsdale, NY 10583
Phone: 914-472-9800
Telex: 6818115
Hitoshi Kawamura, pres.
John R. Dawson, exec. v.p.
Dave Waddell, gen. sales mgr.

Branch Offices:

CARSON, CA 90746: 118 Savarona Way. Phone: 213-532-2861. Brent Judd

CARROLLTON, TX 75006: 2101 Midway, Suite 350. Phone: 214-385-8902. Dave Waddell

Manufacturer of broadcast TV lenses, optical systems & CCTV lenses; service & maintenance.

FUJI PHOTO FILM USA INC.

555 Taxter Rd.
Elmsford, NY 10523
Phone: 914-789-8100
Bernie Yasunaga, exec. v.p.
Bob Kuczik, national sales mgr.
Stan Bauer, gen. mgr.
Brad Friedrich, mktg. mgr.
Tom Daly, product mgr.
Gene Kern, advertising mgr.

Branch Offices:

CARSON, CA 90746: 1211 E. Artesia Blvd. Phone: 213-636-0101. Don Jackson, regional sales mgr.

ELK GROVE VILLAGE, IL 60007: 1000 Pratt Blvd. Phone: 312-569-3500. Dick Corrigan, regional sales mgr.

CARLSTADT, NJ 07072: 800 Central Blvd. Phone: 201-935-6022. Joe Visslailii, regional sales mgr.

NORCROSS, GA 30092: 5461 Peachtree Industrial Blvd. Phone: 404-441-2222. Jerry Lester, regional sales mgr.

DALLAS, TX 75234: 3500 Garden Brook Dr. Phone: 214-243-2537. Stan Risetter, regional sales mgr.

Manufacturer of video tapes for professional use & audio cassettes.

GABRIEL ELECTRONICS INC.

Box 70, Libby Rd.
Scarborough, ME 04074
Phone: 207-883-5161
Telex: 95-0113
Frank Gemme, sr. v.p.
Donald Crisman, v.p., sales & mktg.
Harold Whetstone, sales mgr.
Manufactures point-to-point microwave antennas for the telecommunications industry, including STL & CARS band antennas.

GALAXY COMMUNICATIONS INC.

Box 890
New Westminster, B.C. V3L 4Z8
Canada
Phone: 604-522-7955

Dr. Peter P. Allinger, pres.
Phillip Allinger, v.p.
Distributor of 16/35mm projectors, CCTV projectors, slide projectors, sound slide projectors, rear screen projectors & audio systems. Manufacturer of Slidescan standard & portable communication systems.

GAMCO INDUSTRIES INC.
19 Walnut Ave.
Clark, NJ 07066
Phones: 201-381-0700; 800-221-1367
Telex: 138005
George E. Baureis, pres.
Fred G. Whiting, exec. v.p.
Ruben E. Lugo, v.p., mktg.
Carmine J. Amatucci, national sales mgr.
Manufacturer of CATV & pay TV devices. Hotel & motel addressable units, amplifiers & trunk line equipment.

GARDINER COMMUNICATIONS CORP.
3605 Security St.
Garland, TX 75042
Phone: 214-348-4747
TWX: 910-348-5198
Jim Harris, pres.
Annette Jensen, v.p.
Charles B. Pace, mktg. mgr.
Manufacturer of modulators, low-noise amplifiers, converters, LNBS & combination feeds with amplifiers & block down converters. C-band & Ku-band.

GBC-CCTV/WASHINGTON CORP.
5335 First Place NE
Washington, DC 20011
Phone: 202-882-6130
Telex: 42-6471
Stephen Lefkowitz, pres.
Harry Lefkowitz, treas.
Delores E. Mallette, government sales branch mgr.
Manufactures and distributes closed circuit TV equipment.

GBC CLOSED CIRCUIT TV CORP.
315 Hudson St.
New York, NY 10013
Phone: 212-989-4433
Harry Lefkowitz, chmn.
Stephen Lefkowitz, pres.
Gary Perlman, sales mgr.

Branch office:
CARSON, CA 90746: 20620 S. Leapwood Ave.
Phone: 213-538-4770

Manufacturer of closed-circuit TV cameras, monitors & accessories.

G. C. ELECTRONICS CO.
400 S. Wyman St.
Rockford, IL 61101
Phone: 815-968-9661
Telex: 383956

Wayne Timpe, pres.
Ray Camacho, sales mgr., distribution
Tom Giovingo, sales mgr., national accounts
Manufacturer of video, telephone & audio accessories; service technician tools & aids.

GENERAL CABLE CO.
CATV Division
One Woodbridge Center
Box 700
Woodbridge, NJ 07095
Phones: 201-636-5500 (NJ); 800-526-4385
Tom Dover, v.p. & gen. mgr.
Rich Schwager, mgr., mktg. & sales
Steve Hallock, national sales mgr.
John Kaye, div. engineer
Manufacturer of cable for aerial, buried & submarine applications.

GENERAL CABLE CO.
(A unit of the Penn Central Corp.)
411 W. Putnam Ave.
Greenwich, CT 06830
Phone: 203-661-0100
E. J. Holton, pres.
Manufacturer of coaxial cables for cable TV, optical fiber cables; supplier of telecommunications cable & related products including aerial lifts, installation tools & equipment, air dryers & cable pressurizing systems.

GENERAL ELECTRIC CO.
(Closed Circuit TV Operation)
316 E. 9th St.
Owensboro, KY 42301
Phone: 502-685-6329
Telex: 213-021
FAX: 502-685-6494
John P. Olson, mgr., video markets
Manufacturer of CCTV cameras, monitors, VTRs & accessories.

GENERAL INSTRUMENT CORP.—See Jerrold Division, General Instrument Corp.

GENERAL INSTRUMENT CORP.—See also TOCOM Division, General Instrument Corp.

GENERAL INSTRUMENT OF CANADA LTD.
4A-11240 Bridgeport Rd.
Vancouver, B.C. V6X 1T2
Canada
Phone: 604-273-3419
Merv L. Hussack, pres.
Larry Fry, v.p. & gen. mgr., U.S. operations
Charlie Hawson, v.p. & gen. mgr., Canadian operations
R. Solomon, v.p., research & development
R. Belz, controller
V. Tarbutton, U.S. engineering

U.S. Operations:
BREA, CA 92621: 610 Neptune Ave. Phone: 714-671-2800

Eastern U.S.:
ATLANTA, GA 30340: 530 Pleasantdale Rd.
Phone: 404-441-0411

Feed-forward superlinear trunk amplifiers with optional microprocessor status-monitoring system, addressable wall plates, trunk, mini-trunk, distribution & apartment amplifiers, aerial & pedestal multitaps, line splitters & couplers, power supplies, FM processors & preamplifiers, distributors of coaxial cables, connectors & pedestals.

GENERAL MACHINE PRODUCTS CO. INC.
3111 Old Lincoln Hwy.
Trevose, PA 19047
Phone: 215-357-5500
G. Nelson Pfundt, pres.
Douglas H. Clemens, v.p., sales
William N. Pfundt, mktg. mgr.

GENERAL OPTRONICS CORP.
2 Olsen Ave.
Edison, NJ 08820
Phone: 201-549-9000
375 Park Ave.
New York, NY 10152
Phone: 212-486-0010
Irving B. Kahn, chmn.
Dr. C. J. Hwang, pres.
Joseph Groth, exec. v.p.
Dr. C. S. Wang, v.p., research & development
Dr. H. R. Moeller, mgr., mktg. dept.
T. F. Moscarello, controller
Designs & manufactures semiconductor laser components & systems for telecommunications & related industries, fiber optic super-trunking, atmospheric optical communications, non-impact laser printers.

GENERAL SEMICONDUCTOR INDUSTRIES INC.
2001 W. 10th Place
Box 3078
Tempe, AZ 85281
Phone: 602-968-3101
Gerald E. Myers, chmn. & pres.
Ted Myers, exec. v.p.
Jim Williams, v.p., national sales
Richard D. vonBarandy, v.p., mktg.
James E. Keenan, v.p., administration & human resources
David Hutchins, v.p., diode mktg.
Semiconductors, suppressors, transient suppressors, lighting & CATV protective devices.

GENERAL TELEVISION NETWORK
13201 Capital Ave.
Oak Park, MI 48237
Phone: 313-399-2000
R. Randolph Hippler, pres.
Sales, service, rental & fabrication of closed circuit and broadcast video system.

GENEVA GROUP OF COS. INC.
7255 Flying Cloud Dr.

Eden Prairie, MN 55344
Phones: 612-829-1724; 800-328-6795 ext. 382
TWX: 510 600 5005 GENEVA GRP
Edward E. Griffin, pres.
James D. Kuhn, national sales mgr.
Maintenance products for audio, video & computer care.

GENRAD INC.
300 Baker Ave.
Concord, MA 01742
Phone: 617-369-4400
W. R. Thurston, pres.
Bridges, sound level meters, manual, automatic & programmable measuring equipment, ohm coaxial components, logic circuit testers & analyzers, time-series analysis equipment, IC testers.

THE GEORGE-INGRAHAM CORP.
Box 1869
Stone Mountain, GA 30086-1869
Phones: 404-296-0804; 800-631-6283
Joseph I. Stone, pres.
Betty Estes, v.p., sales & mktg.
David Seiter, gen. mgr.
Ahmad Lajevardi, sales mgr., electric products
Plastic & fiberglass ducts, fittings & adapters for underground use, manhole supplies & equipment, under-bridge support & duct systems, underwater duct systems for submarine crossings, fiber optic ducts, inner ducts, adapters, fittings & accessories.

GILBERT ENGINEERING CO. INC.
5310 W. Camelback Rd.
Glendale, AZ 85301
Phones: 602-245-1050; 800-528-5567
Robert A. Spann, pres.
James Moulin, mgr., distributor sales
Robert Hayward, v.p., engineering
Manufacturer of coaxial connectors, test connectors, tools & accessories.

GLOBAL SYSTEMS CORP.
(Micro-Link)
15 Hale St.
Haverhill, MA 01830
Phone: 617-373-4392
Thomas H. Jarman, pres.
Manufacturer of 10-w & 100-w ITFS & MDS microwave TV transmitters, repeaters, FM talkback & data transmitters, STLs, microwave downconverters, microwave preamplifiers, microwave filters, VHF distribution amplifiers, set-top converters, power supplies.

Media Brokerage Specialist CATV, TV and Radio

THE TED HEPBURN COMPANY

Ted Hepburn, President Todd Hepburn, Vice-President
325 Garden Road, Palm Beach, Florida 33480
P.O. Box 42401, Cincinnati, Ohio 45242

Manufacturers & Suppliers

GLOBE BATTERY DIV.
(Johnson Controls Inc.)
5757 N. Green Bay Ave.
Box 591
Milwaukee, WI 53201
Phone: 414-228-2393
Fred Brengel, pres.
Milt Ziilis, v.p.
Robert Scrima, mktg. mgr.
Manufacturer of stationary, gel-cell rechargeable, dynasty & lead acid batteries.

ALAN GORDON ENTERPRISES INC.
1430 N. Cahuenga Blvd.
Hollywood, CA 90028
Phone: 213-466-3561
TWX: 910-321-4526
G. Loucks, pres.
Professional motion picture & video equipment.

GORMAN-REDLICH MANUFACTURING CO.
6 Curtis St.
Athens, OH 45701
Phone: 614-593-3150
James T. Gorman, owner
Manufacturer of FCC type-accepted EBS encoders, decoders, receivers, NOAA weather radio receivers.

GOTHAM AUDIO CORPORATION
1790 Broadway
New York, NY 10019-1412
Phone: 212-765-3410
Russell O. Hamm, pres.

Regional Office:
VAN NUYS, CA 91406: 7445 Orion Ave. Phone: 818-785-2211

Reverberation units with remote control, studio turntables, compressor/limiters, consoles, console components, transistor condenser microphones, transformers, linear attenuators, monitor speakers, wow & flutter meters, test equipment, audio cable, stereodisk cutting equipment, noise reduction systems.

GOULD INC.
(Industrial Battery Div.)
2050 Cabot Blvd. W
Langhorne, PA 19047
Phone: 215-752-0555
E. V. Hellmann, gen. mktg. mgr.
Stationary battery chargers & batteries for standby or primary power sources.

GRASIS CORP.
Box 1039
Kansas City, MO 64141
Phone: 816-483-1100
August Grasis, pres.
Television broadcast towers computer designed to individual requirements; microwave & CATV portable headend buildings.

THE GRASS VALLEY GROUP INC.
Box 1114
Grass Valley, CA 95945
Phone: 916-273-8421
Telex: TRT 160432
Daniel Wright, pres.
Robert L. Cobler, v.p.
Birnle Dayton, v.p.

Regional Offices:
LOS ANGELES, CA: 21243 Ventura Blvd., Suite 206, Woodland Hills, CA 91364. Phone: 818-999-2303. Doug Buterbaugh, mgr.

DALLAS, TX: 5628 Poly Webb Rd., Arlington, TX 76017. Phone: 817-483-7447. Roger Hale, mgr.

CHICAGO, IL: Box 4609 Elkhart, IN 46514. Phone: 219-264-0931. Louis Swift, mgr.

MINNEAPOLIS, MN: 3585 N. Lexington Ave., Suite 339, Arden Hills, MN 55126. Phone:

612-483-2594. Larry W. Ehnstrom, mgr.

ATLANTA, GA: 3554 Habbersham at North Lake, Tucker, GA 30084. Phone: 404-493-1255. Bill Powers, mgr.

NEW YORK, NY: Six Forest Ave., Paramus, NJ 07652. Phone: 201-845-7988. Tom O'Connor, mgr.

SAN FRANCISCO, CA: 1032 Elwell Court, Suite 244, Palo Alto, CA 94303. Phone: 415-968-6680. Rick LeForge, mgr.

WASHINGTON, DC: 12520 Prosperity Dr., Suite 110, Silver Spring, MD 20904. Phone: 301-622-6313. Mark Everett, mgr.

International Sales:
GRASS VALLEY, CA 95945: Box 1114. Telex: 16-0432. Peter Challenger, mgr.

Audio & video switching systems, line & terminal equipment & fiber optic communications systems.

THE GREAT AMERICAN MARKET
826 N. Cole Ave.
Hollywood, CA 90038
Phone: 213-461-0200
TWX: 910-494-1233

Joseph N. Tawil, gen. mgr.
Mofid Bissada, sales mgr.
Michael Tolin, technical rep.
Manufacturer of lighting equipment, special effects, pattern projections, custom patterns, effects & pattern projectors, lens spotlights, HMI lights & control systems, studio & portable lighting, kits.

GRINNAN FIXTURE CO.
16041 Georgetown St. NE
Minerva, OH 44657
Phone: 216-862-2323
John F. Grinnan, owner
Designer & builder of radio & TV stations; dealers in broadcast equipment.

GROVE CORP./KNOX VIDEO
8547 Grovemont Circle
Gaithersburg, MD 20877
Phone: 301-840-5805
Telex: 64405
Philip K. Edwards, pres.
Roland D. Blood, v.p.
Manufacturer of television studio equipment.

GYRA PRODUCTS
(Div. of Odetics Inc.)
1515 S. Manchester Ave.
Anaheim, CA 92802
Phone: 714-772-1000
TWX: 910-591-1171
David E. Lewis, v.p. & gen. mgr.
Joe Hagler, sales mgr.
Video-dex Interactive video systems; interactive video tape or disc based systems; message generators; custom design point-of-purchase displays & software productions.

HALLIKAINEN & FRIENOS INC.
141 Suburban Rd.
San Luis Obispo, CA 93401-7590
Phone: 805-541-0200
Harold Hallikainen, pres.
Frank Calabrese, v.p., sales & mktg.
Transmitter remote control & logging equipment, digital telemetry update kits, audio mixers with audio-follow-video control.

HAMILTON ERECTION INC.
Box 460
York, SC 29745
Phone: 803-684-9966
Melvin L. Roberts, pres. & mgr.
Tower erection & maintenance.

HAMLIN INTERNATIONAL CORP.
Box 69710
Seattle, WA 98168
Phone: 206-246-9330
Phillip Hamlin, pres.
Manufacturer of pay TV converters.

HAMMOND INDUSTRIES INC.
8000 Madison Pike
Huntsville, AL 35758
Phone: 205-772-9626
Telex: 782401
Colin E. Hammond, pres.
Tony Vespoli, mgr., sales
Audio, lighting & sound equipment.

HARRIS BROADCAST MICROWAVE
957 Stierlin Rd.
Mountain View, CA 94043
Phone: 415-969-9100
Telex: 17-2584 HARRFARVID
I. Tunis Corbell, v.p.
Frank Blaha, dir., sales & mktg
Cliff Fields, domestic sales mgr.
John Saefke, international sales mgr.

Regional Sales Managers:
Merton Knold, 3545 N. Holmes St., Kansas City, MO 64116. Phone: 816-453-4437.

George Maier, 64 Shadow Oak Dr., Sudbury, MA 01776. Phone: 617-443-7042.

John Morrissey, 957 Stierlin Rd., Mountain View, CA 94043. Phone: 415-969-9100.

Manufacturer & distributor of microwave point-to-point transmission equipment for STL, CARS, local & long-haul relay, portable & mini-portable microwave for ENG & satellite uplink exciters.

★ HARRIS CORP.

(Broadcast Division)
Box 4290
3200 Wismann Lane
Quincy, IL 62305-4290
Phone: 217-222-8200
Telex: 247319 HARRIS UR
James R. Koehn, v.p.-gen. mgr.
J. F. Delissio, v.p., mktg.
Gary J. Thursby, v.p., domestic radio mktg.
Thomas E. Newman, dir., domestic TV mktg.
Ronald C. Frillman, mgr., TV video sales
Gaylen Evans, mgr., domestic TV sales
I. Tunis Corbell, v.p., bcst., California operation

District Managers, TV-RF:
Warren Bortoff, 1807 Southridge Dr., Denton, TX 76205. Phone: 817-382-8322

Paul Raymond, 9450 Kolo Way, Bay St. Louis, MS 39520. Phone: 601-255-3337

Roy Giles, 10345 Acme Rd., West Palm Beach, FL 33411. Phone: 305-798-2165

Tom O'Hara, 333 N. Lantana St., Suite 122, Camarillo, CA 93010. Phone: 805-484-0407

Tom Schoonover, 1802 Cottonwood, Holt, MI 48842. Phone: 517-694-1223

Richard Chalk, 4330 Sprucebough Dr. NE, Marietta, GA 30062. Phone: 404-587-1613.

TV Studio District Managers:
John Berger, 1451 Owen Dr., Clearwater, FL 33519. Phone: 813-797-4191

James Burger, 17 Tally Ho Rd., Ridgefield, CT 06877. Phone: 203-431-9386

Shawn Underwood, 8663 W. 108th Place, Overland Park, KS 66210. Phone: 913-451-9966

Gary Johnston, Box 710, Blue Jay, CA 92317. Phone: 714-336-3046

Dave Mewhinney, 605 Samoset Lane, Schaumburg, IL 60193. Phone: 312-529-1611

District Managers, Radio:
Wilfred O. Bone, 4612 Young Farm Court, Montgomery, AL 36106. Phone: 205-277-4377

Marvin D. Bredemeier, 12532 Iroquois NE, Albuquerque, NM 87112. Phone: 505-293-4707

Robert J. Hallenbeck, 11 Ridgecrest, Latham, NY 12110. Phone: 518-785-9144

S. E. (Ed) Hawkins, 3410 Orlando Ave., Baltimore, MD 21234. Phone: 301-444-2772

Barry R. Huntsinger, 709 10th Ave. N, Esterville, IA 51334. Phone: 712-362-4833

Christopher L. Kreger, 8110 N.W. Miami, Kansas City, MO 64152. Phone: 816-587-9898

Curtis A. Lutz, 1021 N. Hickory Place, Broken Arrow, OK 74012. Phone: 918-251-8808

Scott A. Martin, 934 Doby Springs Rd., Charlotte, NC 28213. Phone: 704-596-5104

James D. Marwood, 718 Old Coach Rd., Westerville, OH 43081. Phone: 614-882-8506

Mitchell H. Montgomery, 21505 Mount Laurel Dr., Lago Vista, TX 78645. Phone: 512-267-4334

Ivey J. Raulerson, Box 958, Macclenny, FL 32063. Phone: 904-259-6475

C. Wayne Schuler, Box 9900, 516 S.E. Chkalov, Suite 103, Vancouver, WA 98668. Phone: 206-254-0964

Arthur A. Silver, 5 Prattfield Rd., Waterbury, CT 06706. Phone: 203-573-0103

Donald E. Taylor, 1639 N. 24th St., Quincy, IL 62301. Phone: 217-222-1029

T. James Woods, 333 N. Lantana St., Suite 122, Camarillo, CA 93010. Phone: 805-987-7111

Broadcast Microwave Operation:—See Harris Broadcast Microwave

Manufacturer & distributor of AM, FM, UHF & VHF transmitters & antennas, broadcast microwave equipment, TV studio equipment, audio equipment, remote control equipment.

HARRIS CORP.
(Business Communication Systems Div.)
Box 1700
Melbourne, FL 32901
Phone: 800-327-8478
J. T. Hartley, pres.
A. L. Burns, v.p.
H. B. Shannon, dir., product sales
G. A. Headley, dir., mktg. support
C-Band & Ku-Band TVROs & uplink systems, including video receivers, antennas, controllers, LNAs, LNCs; system design, installation & maintenance services.

HARRIS VIDEO SYSTEMS
967 Stierlin Rd.
Mountain View, CA 94043
Telex: 4992172 HVSO
Phone: 415-969-9100

H. Kenneth Regnier, v.p.
Ron Frillman, mgr., TV video sales
Digital video products including time base correctors, frame synchronizers, still store systems & digital video effects devices; cameras.

HARWOOD MANUFACTURING CO.
1800 W. Fullerton
Chicago, IL 60614
Phone: 312-929-1100
Photographic & electronic lighting equipment, sheet metal fabricating; spun metal reflectors, portable lighting bars, folding metal tables, 8mm reels.

HAVAS LEASING CO.
7063 S. Virginia St.
Reno, NV 89511
Phone: 702-851-3313
Paul Havas, pres.
Paul Dohne, asst. to pres.
Tom Gosh, leasing mgr.
Lease financing of equipment.

HEWLETT-PACKARD CO.
Box 10301
3000 Hanover St.
Palo Alto, CA 94303-0890
Phone: 415-857-1501
Telex: 348-461
TWX: 910-373-1267
Cable: HEWPACK
John A. Young, pres. & chief exec. officer
Dean O. Morton, exec. v.p. & chief operating officer
Richard C. Alberding, exec. v.p., mktg. & international sector
John L. Doyle, exec. v.p., information systems & networks sector
Lew Platt, sr. v.p., analytical, medical & mfg. sector
William E. Terry, exec. v.p., components, design & measurement sector
Jack Bringham, v.p., administration & general counsel
Robert Wayman, v.p., controller & chief financial officer
Manufacturer of signal generators, voltmeters, oscilloscopes, pulse generators; distortion, network & spectrum analyzers, TV waveform monitors, frequency measuring equipment.

HICKOK ELECTRICAL INSTRUMENT CO.
10514 Dupont Ave.
Cleveland, OH 44108
Phone: 216-541-8060
R. D. Hickok, pres.
R. L. Bauman, v.p., instrumentation & controls
Test equipment & frequency measurement equipment.

HITACHI DENSHI AMERICA LTD.
175 Crossways Park West
Woodbury, NY 11797
Phone: 516-921-7200
Telex: 510-221-1899
FAX: 516-496-3718
T. Tanaka, pres.
Bernard Munzelle, v.p., sales & mktg.
J. Breitenbacher, national sales mgr.
S. Hotta, gen. mgr.
Manufacturer of broadcast, professional video & microscopic cameras, CCTV, 1 inch VTRs, test & measurement equipment.

HOLAN EQUIPMENT/DORSEY TRAILERS INC.
Everee Inn Rd.
Box 118
Griffin, GA 30224
Phone: 404-227-9423
John W. McNamee, gen. mgr.
Manufacturer of articulated aerial devices & cable reel loaders.

HOLT LLOYD CORP./LPS CHEMICAL PRODUCTS
Box 3050
4647 Hugh Howell Rd.
Tucker, GA 30084
Phones: 404-934-7800; 800-241-8334
TWX: 810-766-4920
Howard F. Elkins, pres.
Michael C. Sacher, v.p. & gen. mgr.
J. B. Bird, national accounts mgr.
Robin Dunkel, asst. brand mgr.
Manufacturer of lubricants, degreasers, penetrants, water displacing rust inhibitors, instant contact cleaners, instant super cleaners, ultrasonic cleaners & instant cold galvanize.

HOLZBERG INC.
Box 323
Sea Bright, NJ 07760
Phones: 201-530-8555; 800-242-7298
Herbert M. Holzberg, pres.
Shirley Holzberg, v.p.
Andrew Holzberg, sales mgr.

Branch Office:
TOTOWA, NJ 07511: Box 322. Phone: 201-256-0455

Representative & distributor of broadcast, CCTV & CATV equipment; turnkey studios.

BEN HUGHES COMMUNICATION PRODUCTS CO.
207 Middlesex Ave.
Box 373
Chester, CT 06412
Phone: 203-526-4337
Deborah Morrow, pres.
David Morrow, v.p.
Rosalind Lubrano-Crotty, production mgr.
Cable preparation, hex crimp tools, dielectric coring tools, stripping/coring tools for cable.

HUGHES MICROWAVE COMMUNICATIONS PRODUCTS
Box 2940
Torrance, CA 90509-2940
Phone: 213-517-6233

Regional Sales Mgrs.:
MID-ATLANTIC: Box 89, Deerfield, NJ 08313.
Arthur D. Heiny. Phone: 717-343-3564.

NEW ENGLAND: Box 1482, Scranton, PA 18501. Robert H. Stanton. Phone: 717-343-3564.

WESTERN: Box 2940, Torrance, CA 90509-2940. William C. Margiotta. Phone: 213-517-5573.

AML microwave systems providing distribution of cable TV signals for normal programming plus clustering, regional interties, FM, upstream & data.

HUGHEY & PHILLIPS INC.
8511 Lankershim Blvd.
Sun Valley, CA 91352
Phone: 818-849-1104
C. E. Stephens, sales mgr.
300mm beacons, obstruction lights, photoelectric controls, beacon flashers, special junction boxes, microwave tower control & alarm systems, tower isolation transformers, complete kits for tower lighting, sleet melter power & control.

HY-GAIN—See Telex Communications Inc.

IEC CO.
Rte. 2, Box 193
Fountain City, WI 54629
Phone: 608-687-6402
Daniel K. Wolfe, pres.
Darlene Wolfe, v.p.
Archie Daniel, sales mgr.
Electronic repair, drop burying & apartment

TV TRANSMITTING ANTENNAS
UHF VHF MDS ITFS
We make them smarter

BOGNER®
401 Railroad Avenue
Westbury, NY 11590
(516) 997-7800

pre-wiring; design, construction & sales of cable burying equipment.

IGM COMMUNICATIONS
282 W. Kellogg Rd.
Bellingham, WA 98226
Phone: 206-733-4567
Telex: 704983
Jim Wells, pres.
Thomas R. Ransom, dir., sales & mktg.
Clarence Baldwin, dir., production
Manufacturer of random access audio cartridge equipment, logging systems, memory & control devices. Program automation components & systems.

IKEGAMI ELECTRONICS (U.S.A.) INC.
37 Brook Ave.
Maywood, NJ 07607
Phone: 201-368-9171
Nick H. Nishi, pres.
Samuel C. La Conte, sr. v.p.
Michael A. Aiello, v.p.
Yukimitsu Sato, v.p.
Howard Winoh, dir., sales & mktg.
Robert J. Estony, communications mgr.
John Chow, eastern regional mgr.

Other offices:
TORRANCE, CA 90505: 3445 Kashiwa St.
Phone: 213-534-0050. Jerry Kraus, western regional mgr.

DALLAS, TX 75234: 13721 Omega Rd. Phone: 214-233-2844. Glen Smith, southwest regional mgr.

ELMHURST, IL 60126: 747 Church Rd., Units C4 & C5. Phone: 312-834-9774. Bob Johnston, midwest regional mgr.

TAMPA, FL 33614: 6201 Johns Rd., Suite 5. Phone: 813-884-2046. Bud Mills, southeast regional mgr.

Manufacturer of color TV cameras, closed circuit systems, computer display monitors & industrial power supplies.

IMAGE MAGNIFICATION INC.
1521 Airway Circle
New Smyrna Beach, FL 32069
Phone: 904-427-5294
Donald E. Quinlan, pres.
Robert W. Becker, project engineer
Manufacturer & distributor of large screen TV projectors utilizing Schmidt Optics, available in color & monochrome with picture sizes up to 15 x 20 feet.

IMMAD BROADCAST SERVICES
233 Carlaw Ave.
Toronto, Ont. M4M 3E9
Canada
Phone: 416-465-2463
Telex: 06-22634
Stephen F. Pumple, pres.
Murray J. Desnoyer, v.p.
Bruce Long, operations mgr.

Branch Office:
BUFFALO, NY 14206: 1051 Clinton St. Phone: 716-856-1362. Telex: 91-6428.

System design & installation for TVROs, studio headend & microwave equipment, repair & technical services for studio equipment,

camera cables & RF equipment.

INDIANA PRESSED STEEL
(Div. of General Cable Co.)
400 S. Ohio Ave.
Muncie, IN 47302
Phone: 317-284-3364
R. G. Faucett, operations mgr.
Terry Condon, sales mgr.
Pedestal closures & accessories for buried plant.

INDIANA STEEL & WIRE
(Div. of General Cable Co.)
2200 E. Jackson St.
Muncie, IN 47302
Phone: 317-288-3601
R. Hurst, sales & mktg. mgr.
High carbon galvanized steel wire & strand.

INDIANER MULTIMEDIA
16201 S.W. 95th Ave.
Miami, FL 33157
Phones: 305-325-6132; 800-327-7888
Jack Minor, pres.
John H. Pinto, v.p., market planning
Video cassette recorders, integrated VCR/TV monitor units.

INNOVATIVE TELEVISION EQUIPMENT
6445 Desoto Ave.
Box 681
Woodland Hills, CA 91365
Phone: 818-888-9421
Telex: 181028
Bert I. Rosenberg, pres.
Stanton Hollingsworth, v.p.
Michael Rosenberg, sales mgr.
Robert Gallagher, comptroller
Designs, manufactures & markets TV camera support tripods, dollies, pedestals, pan/tilt heads & accessories.

INSULATION SYSTEMS INC.
461 Nelo St.
Santa Clara, CA 95054
Phone: 408-986-8444
Max Erlichman, pres.
William J. Milligan, mktg. mgr.
Michael G. Jones, mfg. mgr.
No-heat shrink sleeves, boots, caps, identification sleeves & special molded products.

INTERAND CORP.
3200 W. Peterson Ave.
Chicago, IL 60659
Phone: 312-478-1700
Telex: 9102215279
Dr. Leonard Reiffel, chmn. & chief exec. officer
Ed Marlin, v.p., sales
Linda Thomas-Phillips, v.p., corporate communications
Design, manufacture & marketing of microprocessor-based videographic telecommunications systems for conventional telephone lines.

INTERCEPT CORP.
220 Entin Rd.
Clifton, NJ 07014
Phones: 201-471-2212 (NJ); 800-526-0623
Peter Ramsden, v.p. & gen. mgr.
George Abdelmessieh, v.p., engineering
Dominic (Doc) D'Alfonso, national sales mgr.
Jean Huebner, sales coordinator
Gloria Ashfield, credit mgr.

Manufacturers & Suppliers

Ruben Lugo, Frank Curinga, Ken Augustine, John Strandell & Al Slimack, sales reps.

Sales Office:
SYRACUSE, NY 13220: Box 3112. Phones: 315-458-6080; 800-255-5500

Manufacturer of parental control traps, tier traps, pedestals, converters, multitaps & complete line of passive equipment.

INTERGROUP VIDEO SYSTEMS INC.

2040 N.W. 67th Place
Box 2580
Gainesville, FL 32602
Phones: 904-335-0901; 800-874-7590
Telex: 810-825-2307
FAX: 904-335-0898
Greg Smith, pres.
Doug Akers, v.p.
Ed Miller, national sales mgr.
Roy English, international sales mgr.
TV broadcast equipment, video terminal equipment, video-audio-pulse-subcarrier amplifiers, processing amplifiers, production switchers, local & remote-controlled distribution switchers, mc switchers, special effects equipment, chroma keyers, pointer generators, quad split generators & audio/video routing switchers.

INTERNATIONAL MICROWAVE CORP.

65 Commerce Rd.
Stamford, CT 06902
Phone: 203-323-5599
Telex: 710-474-0018
Dr. B. Rabinovici, pres.
Tony Aciri, v.p., sales
Kim Sheldon, sales & mktg. administrator
Michael D'Amico, sales engineer
Microwave communication systems from 2-18 GHz & microwave components.

INTERNATIONAL NUCLEAR CORP.

608 Norris Ave.
Nashville, TN 37204
Phone: 615-254-3365
Raymond L. Weiland, pres. & gen. mgr.
Manufacturer of mixing amplifiers, video modulators, plug-in precision distribution amplifiers, complete video broadcast production & routing, solid state switching systems, pulse, video & audio distribution equipment, video switchers, clamping/equalizing amplifiers & EBS equipment.

INTERNATIONAL TAPETRONICS CORP./JM

2425 S. Main St.
Box 241
Bloomington, IL 61702-0241
Phones: 309-828-1381; 800-447-0414
TWX: 510-352-2500
Jack Hanks, gen. mgr.
Robert Bomar, mktg. mgr.
Chuck Kelly, sales mgr.
Audio tape cartridge equipment.

IOWA MALLEABLE IRON CO.

(Everstick Anchor Div.)
9th & Kirkwood, Box 967
Fairfield, IA 52556
Phone: 515-472-3116
James M. Cartwright, pres.
Philip E. Dubois, v.p., mktg.
Jim Steinbeck, sales mgr.

JACKSON ENTERPRISES

Box 6
Clayton, OH 45315
Phone: 513-836-2641
Richard L. Jackson, owner
John R. Jackson, gen. mgr.
Joseph A. Cost, national sales mgr.
CATV/mapping, construction, specialized tools.

JAMESON CORP.

Box 240277
Charlotte, NC 28224
Phone: 704-525-5191
Telex: 216 942
James M. Crates, pres.
Thomas B. Crates, v.p.
Hugh B. Harmon, production mgr.
Manufacturer of fiberglass layup sticks, wire raiser & other cable stringing equipment, tree pruning equipment & accessories, tool bags & aerial lift bucket accessories.

JAMIESON FILM CO.

10430 Shady Trail
Suite 100
Dallas, TX 75220
Phones: 214-350-1283; 800-527-2298
Telex: 73-0932
Gary W. Fuller, pres.
Oscar Garza, v.p., mktg.
Manufacturer of color film processors.

JAMPRO ANTENNAS INC.

6939 Power Inn Rd.
Sacramento, CA 95828
Phone: 916-383-1177
Telex: 377-321
James E. Olver, pres.
Alex Perchevitch, v.p.
Bill Cunningham, TV products mgr.
Mark Cunningham, FM sales mgr.
Manufacturer & distributor of TV & FM transmitting antennas & accessories.

JAVELIN ELECTRONICS

19831 Magellan Dr.
Torrance, CA 90502
Phone: 213-327-7440
J. David Bittner
Mark Towers
Solid state & tube closed circuit TV cameras, monitors, lenses, vidicons & accessories required for CCTV systems.

JERROLD DIVISION

(General Instrument Corp.)
2200 Byberry Rd.
Hatboro, PA 19040
Phone: 215-674-4800
George Safiol, exec. v.p., operations
Hal Krisbergh, v.p. & gen. mgr., Jerrold Subscriber Systems Div.
Bill Lambert, v.p. & gen. mgr., Jerrold Distribution Systems Div.
Larry Fry, v.p., sales
Ed Breen, v.p., subscriber mktg.
Stan Burg, v.p., distribution mktg.
Geoff Roman, v.p., local area network
Skip Litz, mgr., mktg. communications
Designer & manufacturer of electronic CATV, TVRO & SMATV equipment. Headend systems—MATV & CATV satellite receivers, frequency agile headend modulators & encoders. Local area network—broadband distribution equipment, advanced status monitoring & point-to-point broadband modems. Distribution systems—conventional, feedforward & power-doubling amplifiers, taps, passives & accessory equipment. Subscriber systems—plain, pay & addressable converters, addressable controllers, scrambling equipment, stereo decoders & add-on terminals for impulse pay-per-view.

JOHANSON MANUFACTURING CORP.

Rockaway Valley Rd.
Boonton, NJ 07005
Phone: 201-334-2676
Telex: 710-987-8367
Nancy E. Krawczyk, pres.
Eric Fagerlund, v.p., sales

Variable, variable air, high voltage, high voltage quartz, thin-trim ceramic capacitors, variable ceramic & seal trim capacitors; microwave tuning elements, microwave diode holders.

JOHNSON ELECTRONICS INC.

Box 4728
4301 Metric Dr.
Winter Park, FL 32793-4728
Phone: 305-677-4030
Charles H. Gabrielson, pres.
Kenneth St. John, v.p., engineering
Melvin C. Kelch, dir., sales & mktg.
Lacey Jones, purchasing agent
Design/manufacture of SCA tuners, SCA receivers, EBS receivers, audio amplifiers, mixers, FM receiving antennas & accessories, data receivers, modems, test equipment.

JOSLYN MANUFACTURING & SUPPLY

2 N. Riverside Plaza
Chicago, IL 60606
Phone: 312-454-2900

JVC CO. OF AMERICA

41 Slater Dr.
Elmwood Park, NJ 07407
Phones: 201-794-3900; 800-582-5825
FAX: 201-523-3601
H. Sano, pres.
Daniel D. Roberts, v.p., professional video communications div.
Dave Walton, mktg. mgr., new products
Juan Martinez, product engineering mgr.

Other Offices:

CHICAGO: 2250 Lively Blvd., Elk Grove Village, IL 60007. Phone: 312-364-9300

LOS ANGELES: 1011 W. Artesia Blvd., Compton, CA 90220. Phone: 213-537-8230

HOUSTON, TX 77018: 407 Garden Oaks Blvd. Phone: 713-694-0666

Manufacturer of full line of professional video & audio equipment.

KAHN COMMUNICATIONS INC.

425 Merrick Ave.
Westbury, NY 11590
Phone: 516-222-2221
Leonard R. Kahn, pres.
Ruth M. Kahn, v.p.
Manufacturer of compatible single-sideband, AM stereo audio systems & audio devices. FCC type approved AM stereo exciter, DC coupling for square wave L+R & L-R signals, high & low frequency extender for remote broadcasts.

KALART VICTOR CORP.

Hultenius St.
Plainville, CT 06062
Phone: 203-747-1663
Leonard J. Quartin, pres.
Morton Goldberg, v.p., sales
Bruce H. Quartin, sales mgr.
Manufacturer of 16mm, opaque & overhead projectors, super 8mm & 16mm film viewers.

KALLMAN ASSOCIATES INC.

2525 Hyperion Ave.
Los Angeles, CA 90027
Phone: 213-660-4900
Alfred M. Kallman, pres.
High resolution color broadcast monitors, cross hatch generators, precision monochrome monitors, video discs, digital clocks & timers.

KAMAN BROADCASTING SYSTEMS

(a product of Kaman Sciences Corp.)
1500 Garden of the Gods Rd.
Colorado Springs, CO 80933
Phone: 303-599-1470
George Beattie, mgr., KBS mktg.
Computerized traffic/accounting systems for

broadcast stations, including automated interface to control room switchers; film, cart & news inventory.

KAVOURAS INC.

6301 34th Ave. South
Minneapolis, MN 55450
Phones: 612-726-9515; 800-328-2278
Steve Kavouras, pres.
Dennis Sanford, v.p., finance
Greg Slater, national sales mgr.
Bill Schlueter, v.p., mktg.
Mark Fellover, advertising
Single source weather technology; radar remoting; weather graphics; depper radar; workstations; full CRX data services; meteorological services & training.

KAY ELEMETRICS CORP.

12 Maple Ave.
Pinebrook, NJ 07058
Phone: 201-227-2000
John M. Crump, pres.
Elmo E. Crump, v.p., engineering
M. J. Shaw, purchasing agent
Stephen Crump, sales mgr.
Edward Crump, production mgr.
Spectrum analyzers, sweep generators, switchers, attenuators.

KDI ELECTRONICS

60 S. Jefferson Rd.
Whippany, NJ 07981
Phone: 201-887-8100
TWX: 710-986-8220
FAX: 201-887-4645
Doug McConnell, pres.
Carl Schraufnagl, v.p., sales & mktg.
Manufacturers of RF/microwave resistors, components & subassemblies up to 26.5 GHz thick film, thin film, coaxial, stripline, toroidal, solid state.

ROBERT KEITH & CO.

7420 Carroll Rd.
San Diego, CA 92121
Phone: 619-693-8811
Anne M. Wawer, pres.
Dan Waddell, v.p.
Dick Dickson, dir., sales
Richard Lueking, dir., mktg.
Giant inflatable replicas of station logos, call letters & three dimensional billboards.

KES INC.

Box 885
107 Kent St.
Iron Mountain, MI 49801
Phones: 906-774-1755; 800-338-9292;
800-682-7140 (MI only)
James A. Klungness, pres.
Charles R. Henry, exec. v.p. & secy.
Robert S. Knoke, treas.
Rick Thiry, purchasing
Gregg Opsahl & Melanie Mendini, sales
CATV supplies for structure construction & maintenance.

KEYSTONE AERIAL EQUIPMENT DIV.

(CAM Industries Inc.)
215 Philadelphia St.
Box 227
Hanover, PA 17331
Phone: 717-637-5988
Telex: 840470 CAM HNVN
C. A. McGough Jr., pres.
D. L. Raubenstine, sales/service
Manufacturer & distributor of truck-mounted aerial ladders.

KEYSTONE ELECTRONICS CORP.

246 E. 2nd St.
Plainfield, NJ 07060
Phone: 201-753-4400
Lewis A. Jaffe, pres. & sales
P. Parikh, exec. v.p., engineering
Bill W. Homer, exec. v.p.

Manufacturer of pay TV products, subscriber traps, parental key lock traps, high pass filters, cable sheath isolators with grounding blocks, special filters, FM filter, FM band rejects, low pass & band pass filters, custom made filters. Suppliers of wire & cable, FM splitters, switches, isolators.

KINGS ELECTRONICS CO. INC.

40 Marbledale Rd.
Tuckahoe, NY 10707
Phone: 914-793-5000
Telex: 6818293; 6818032
FAX: 914-793-5092
E. Fassler, chmn.
F. Lorge, pres.
L. Fassler & O. Wayne, v.p.s
E. Fox, v.p., manufacturing
E. Corcoran, v.p., sales
L. Fried, v.p., quality control
F. Dal Lago, v.p., operations
L. Inglese, dir., engineering
B. Schill, purchasing agent
Coaxial connectors, UHF connectors, K-grip connectors, telephone plugs & jacks, waveguide components, patch panels & cords, video & audio.

KLEIN TOOLS INC.

7200 McCormick
Chicago, IL 60645
Phone: 312-677-9500
Telex: 72-4431
Michael S. Klein, pres.
Dan Foshee, v.p., sales
Michael J. Loftus, v.p., mktg.
Jim Mallek, mgr., mktg. services
Manufacturer of complete line of hand tools & occupational protective equipment, tool boxes, cabinets & padlocks.

KLIEGL BROS. INC.

32-32 48th Ave.
Long Island City, NY 11101
Phone: 718-786-7474
Telex: 960 158
John H. Kliegl II, pres.
Joel E. Rubin, exec. v.p.
Ronald C. Olson, dir., mktg.
Thomas Hays, regional sales mgr.

Regional Sales Offices:

STONE MOUNTAIN, GA 30087: 5802 Simone Dr. Phones: 404-469-1152; 404-469-1150. Peter Baselici

ENCINO, CA 91316: Kliegl Bros. Western Region, 15720 Ventura Blvd., Suite 607. Phone: 818-905-5945. Cherrie MaKay, office mgr.; Harold Emmert, field service

Sales Representatives:

TULSA, OK 74155: Allen & Assoc., Box 74155. Phone: 918-665-0906. Garland R. Allen

EDEN PRAIRIE, MN 55344: Jerry Carnes Assoc. Inc., 14615 Martin Dr. Phone: 612-937-1880. Gerald Strand

ST. LOUIS, MO 63131: Charlesworth Theatrical Lighting Co., 11906 Manchester Rd., Suite 110. Phone: 314-966-0424. Sam Charlesworth

DENVER, CO 80205: Colorado Lighting Services, 2500 Curtis St., Suite 106. Phone: 303-297-2232. David Meislahn

ASHLAND, VA 23005: Fred Dull Assoc., Box 2082. Phone: 804-798-6777

MILWAUKEE, WI 53218: Enterprise Lighting Ltd., 712 W. Fond du Lac Ave. Phone: 414-462-5257

COLUMBIA, MD 21044: F. X. Ford & Assoc.,

5174-1 Brookway. Phones: 301-995-1288; 301-621-4943. Frank Ford.

BIRMINGHAM, AL 35259-9306: Gerwin Tucker & Assoc., Box 59306. Phone: 205-942-9322. Gerwin Tucker

OMAHA, NE 68105: Great Plains Lighting Corp., 2305 S. 33rd St. Phone: 402-348-9194. Jerry T. Gill II

HONOLULU, HI 96821: Hammond Sales Agency, 11 Akilolo St. Phone: 808-373-2347. Hary Hammond

DALLAS, TX 75229: Hossley-Hollingsworth Lighting, 11407 Goodnight Lane. Phone: 214-484-7901. D. E. Hossley

BRAINTREE, MA 02184: Hurry Assoc., 53 Plain St. Phone: 617-848-2756. Bill Hurry

SAN ANTONIO, TX 78217: Hylltin & Assoc., 10203 Kotzebue, Suite 113. Phones: 512-828-0624/5. W. John Hylltin

LANSWOWNE, PA 19050: JLV Assoc. Inc., Box 162. Phones: 215-623-6870; 215-623-6622. Joe Vetter

PORT HURON, MI 48060: Keeler Sales Co., 509 Bard St. Phone: 313-543-8369. Art Keeler

DOBBS FERRY, NY 10522: Lawrence Kellerman Assoc. Inc., Box 268. Phones: 914-693-8880; 212-652-9600. Larry Kellerman

PITTSBURGH, PA 15210: W. H. Kimball Assoc., 1146 Brownsville Rd. Phone: 412-884-2222. W. H. Kimball

AMHERST, NH 03031: Herb Kopf Assoc., 3 Brookwood Dr. Phone: 603-673-3365

TAMPA, FL 33609: Marshall A. Lochridge Agency Inc., 5025 Lemon St. Marshall A. Lochridge

JACKSONVILLE, FL 32203: Robert S. McGarity, Box 2308. Phones: 904-384-1096/7

FORTINE, MT 59918: Ted Mikita & Assoc., Box 157. Phone: 406-882-4680. Ted Mikita

NASHVILLE, TN 37209: Malcolm Mimms & Assoc., Box 90191. Phone: 615-329-3041. Malcolm Mimms

PROSPECT, KY 40059: Richard Mix, 6405 Mayfair Ave. Phone: 812-283-7901

BLOOMFIELD, CT 06002: Nema 2, Box 648. Phone: 203-243-2571

ATLANTA, GA 30336: Newman-Penter-James Co. Inc., 4790 Mendell Court SW. Phone: 404-696-1300. Allene Reagin

PHOENIX, AZ 85017: Newton Sales Group, 3930 N. 30th Ave. Phone: 602-279-5556. Roger J. Newton

EAST BLOOMFIELD, NY 14443: Richard E. Nicholson, 75 W. Main St. Phones: 716-657-7512; 716-657-6145

GULF BREEZE, FL 32561: Tom Ed Pearce, 2945 Bay St. Phone: 904-932-5670

MOONACHIE, NJ 07074: Pekelney-Landau Inc., 25 Knickerbocker Ave. Phone: 201-939-0083. Sandy Pekelney

VAN NUYS, CA 91411: Peterson/Vine Assoc., 15230 Burbank Blvd., Suite 105. Phone: 818-988-8661. Edward Peterson

ELK GROVE VILLAGE, IL 60007: Pilipuf-Grist & Assoc., 2550 United Lane. Phone: 312-595-1166. Art Ricker

TV TRANSMITTING ANTENNAS
UHF VHF MDS ITFS

We make them smarter

BOGNER®
401 Railroad Avenue
Westbury, NY 11590
(516) 997-7800

MIAMI, FL 33145: Power & Lighting Systems Inc., 2460 S.W. 16th Court. Phones: 305-856-6749; 305-856-2209. R. David Butt

HOUSTON, TX 77036: Putterman, Scharck & Assoc., Box 36508. Phone: 713-664-7111. Gordon Baldry

SEATTLE, WA 98108: Sanborn Sales, Box 80825. Phone: 206-763-2573. Bill Sanborn

JEFFERSON, LA 70181: Somar Inc., Box 10543. Phones: 504-733-9535/6/7. Al Roche

ANCHORAGE, AK 99502: Specialty Communications Inc., 5401 Cordova, Suite 203. Phone: 907-562-4622. Richard Talley

BEACHWOOD, OH 44122: Stevenson & Fischer Inc., 23600 Mercantile Rd. Phone: 216-464-6144. Arch Stevenson

BOISE, ID 83711-4033: TEC Sales Agency, Box 4033. Phone: 208-322-1265. Ralph Zundel

PORTLAND, OR 97208: Theatrical Design Consultants, 1301 N.W. Glisen. Phone: 503-224-8132. Robert Dupuy

NORTH LITTLE ROCK, AR 72115: Thornton Sales Agency, Box 998. Phone: 501-758-3488. Charles C. Thornton

SALT LAKE CITY, UT 84119: Tri Western, 1515 West 2200 South. Phone: 801-972-9378. Jack McLelland

CHAPEL HILL, NC 27514: Ed C. Vaughn & Assoc. Inc., 3 Cedronella Dr. Phones: 919-383-2938; 919-383-3122

Manufacturer of lighting and control equipment for the theatre, television and motion picture industries.

KLINE IRON & STEEL CO. INC.
Box 1013
Columbia, SC 29202
Phone: 803-779-7080
Telex: 57-3478
B. H. Kline, chmn.
S. S. Kline, v.p.
David E. Monts, sales mgr.
Furman L. Anderson Jr., v.p., engineering
Lewis A. Foreman Jr., chief engineer
Designers, fabricators & erectors of television, FM, AM & microwave towers.

LAKE SYSTEMS CORP.
55 Chapel St.
Newton, MA 02160
Phone: 617-244-6881
Frank DeMayo, pres.
Walter Kelley, v.p.
Audio-video systems engineering, designing & equipping for the broadcast, cable & industrial market.

LANDY ASSOCIATES INC.
1890 E. Marnton Pike
Cherry Hill, NJ 08003
Phone: 609-424-4660
James E. Landy, pres.
David Newborg, consultant

Branch Office:
NEW ENGLAND AREA: 330 Bear Hill Rd., Waltham, MA 02154. Phone: 617-890-6325. Brad Reed, area mgr.

Distributor of television transmitters, studio equipment, video production, post production & tape duplication systems. Video master control & routing switchers, video tape recorders, editors & tape, picture & waveform monitors, vectorscopes, test equipment. Audio consoles, reel to reel, cartridge & cassette recorders, audio tape, master clock systems. TV test charts, audio & video processing equipment. Digital framestore, synchronizers, time base correctors, SMPTE time code equipment, video slow motion systems, studio & portable lighting systems. TV transmitters for VHF, UHF & ITFS; replacement exciters & microwave equipment from 2GHz to 23GHz.

KNOX VIDEO
8547 Grovemont Circle
Gaithersburg, MD 20877
Phone: 301-840-5805
Telex: 64405 AD HOC
Philip K. Edwards, pres.
Roland D. Blood, v.p., sales & mktg.
Manufacturer of character generators.

KODE INC.
1515 S. Manchester
Anaheim, CA 92802
Phone: 714-758-0400
Dick Petit, gen. mgr.
Character generators.

Manufacturers & Suppliers

LARCAN COMMUNICATIONS EQUIPMENT INC.

6520 Northam Dr.
Mississauga, Ont. L4V 1H9
Canada
Phone: 416-678-9970
Telex: 06-968055
C. E. Spence, pres.
P. C. Turner, v.p., engineering & manufacturing
A. F. Stevenson, dir., high power RF engineering
Peter Balodis, mktg. dir.

Regional Offices:

COUNTRYSIDE, IL 60525: 6335 W. Joliet Rd., Suite 202. Phone: 312-352-0707. Charles D. Coyle, mgr.

LAUREL, MD 20707: 14440 Cherry Lane Court, Suite 201. Phone: 301-490-6800. Lewis F. Page, mgr.

Manufacturer & distributor of TV transmitters, diplexers & filters. VHF, UHF & FM antennas, system design & installation; complete TV transmission facilities.

LARSON ELECTRONICS

311 S. Locust
Denton, TX 76201
Phone: 817-387-0002
Ernie Larson
Manufacturer of standby power systems for headend & distribution amplifiers, sine wave output uninterruptible power supplies for studio equipment, 110 volt inverters for mobile vans.

LEA DYNATECH INC.

12516 Lakeland Rd.
Santa Fe Springs, CA 90670
Phones: 213-944-0916; 800-654-8087
TWX: 910-586-1381
Robert D. Rozanski, pres.
William L. Paulin, v.p., mktg. & sales
Edward O. Bellamy, national sales mgr.
Manufacturer of lightning & surge protection systems, voltage regulators, UPS systems, coaxial surge protectors & signal/data/telephone line protectors.

LEAR SIEGLER INC.

(Electronic Instrumentation Div.)
714 N. Brookhurst St.
Anaheim, CA 92801
Phone: 714-774-1010
Telex: 71-4979012
L. R. Couts, pres.
E. L. Pyle, dir.
S. T. Ford, dir., mktg.
W. H. Draeger, v.p., engineering
Low light level cameras & systems, open & closed circuit.

LEBLANC & DICK COMMUNICATIONS INC.

14440 Cherry Lane Court
Suite 201
Laurel, MD 20707
Phone: 301-498-2200
Telex: 821569
FAX: 301-498-7952
G. J. Wilson, pres.
Ray Tattershall, v.p., sales/mktg.
M. B. Anders, technical dir., antennas
D. G. Marshall, technical dir., towers
L. Penner, field services mgr.
Design, manufacture & install high power broadband antenna systems & combiners for TV & FM. Design, manufacture & erect towers for all broadcast applications up to 2049 ft.

LECTRO PRODUCTS

420 Athena Dr.
Athens, GA 30601
Phones: 404-353-1159; 800-551-3790
J. Forde, pres.
M. R. Filkins, v.p.

S. Wagner, v.p., sales
Mason Hamilton, v.p., mktg.
Jerry Schultz, v.p. & gen. mgr., mfg.
Coaxial & drop cable equipment, turnkey construction, standby power supplies & ferroresonant power supplies.

LEHIGH STRUCTURAL STEEL CO.

1 Allen St.
Box 626
Allentown, PA 18105
Phone: 215-434-5221
D. J. Lonergan, v.p., sales
Manufacturer of towers.

LEITCH VIDEO Ltd.

10 Dyas Rd.
Don Mills, Ont. M3B 1V5
Canada
Phone: 416-445-9640
Telex: 06 986 241
Robert A. Lehtonen, pres.
Don R. Jackson, v.p.
Garry B. Newhook, sales mgr.
Bob Henson, mktg. mgr.

U.S. Office:

CHESAPEAKE, VA 23320: Leitch Video of America Inc., 825 K Greenbriar Circle. Phone: 804-424-7920. TWX: 710-882-4342. John Walter pres.

Manufacturer of video & audio products for synchronization, testing & distribution of signals.

LEMCO TOOL CORP.

RO 2
Cogan Station, PA 17728
Phones: 717-494-0620; 800-233-8713
Glenn Miller, pres.
Bob Brantlinger, sales mgr.
Designer & manufacturer of mechanical tools, equipment & materials for construction & maintenance of cable TV systems.

LEMO USA INC.

Box 11488
Santa Rosa, CA 95406
Phone: 707-578-8811
Telex: 340-933
Samuel M. Sokolik, gen. mgr.
David A. Battaglia, national sales mgr.
Karen Eakin, administrative asst.
Distributes self-latching quick connect/disconnect cylindrical connectors for audio-video applications including TV triax, coax, mixed coax, multi-contact & straight multi-contact configurations available in standard or environmentally sealed outer shells.

LENCO INC.

(Electronics Div.)
300 N. Maryland St.
Jackson, MO 63755
Phone: 314-243-3147
Telex: 9107601382
Jerry Ford, chmn. & chief exec. officer
Andrew Perrin, pres.
Bruce Blair, v.p.
Donald K. Ford, dir., mktg.
Mark A. Hill, international sales mgr.
Bob Bergfeld, national sales mgr.
Manufacturer of video/audio terminal equipment including video generators, system timing, video & pulse distribution, processing, encoding, decoding test equipment, video noise meters, b&w & color monitors, audio distribution & time base correcter & videoscope.

LIBERTY INDUSTRIES INC.

133 Commerce St.
East Berlin, CT 06023
Phone: 203-828-6361
Telex: 7104309011
John J. Nappi Jr., pres. & gen. mgr.
Barry S. Kitchener, national sales mgr.
Manufacturer & distributor of equipment

eliminating dust & other airborne contaminants from VTR equipment.

LIGHTING ELECTRIC OF PENNSYLVANIA INC.

RD No. 1
Box 1488
Hershey, PA 17033
Phone: 717-533-4983
Russell W. Brong, chief exec. officer
Harry J. Galletly, pres.
Anthony J. Brong, v.p.
CATV services, surveys, engineering & construction, new & rebuild & turnkey jobs.

LINDSAY SPECIALTY PRODUCTS

50 Mary St. W.
Lindsay, Ont. K9V 4S7
Canada
Phone: 705-324-2193
Telex: 0-6962-860
Mel Element, chief exec. officer
Roy Price, pres.
David T. Atman, mgr., sales
Don Stirling, mgr., sales (U.S.)

Other Offices:

ST. LEONARD, QUE. H1R 1A5: Incospec Electronics, 4651 Blvd. des Grandes Prairies. Phone: 514-322-5540.

BURNABY, B.C. V5A 2S9: Channel One Video Corp., 2965 Bainbridge Ave. Phone: 604-421-2288.

RICHMOND, B.C. V6X 1T3: Mil-Sted Agencies, 103-11151 Bridgeport Rd. Phone: 604-273-2877.

Distributors:

WILLOW GROVE, PA 19090: NCS Industries Inc., 2255E Wyandotte Rd. Phone: 215-657-4690

LAWRENCEVILLE, GA 30246: John Weeks Enterprises, 641 Grayson Hwy. Phone: 404-963-7870

LAGUNA HILLS, CA 92653: Signal Vision, 22732B Granite Way. Phone: 714-586-3196

UPPER DARBY, PA 19044: E. M. Electronics Inc., 7523 W. Chester Pike. Phone: 215-352-4155

HORSHAM, PA 19082: Toner Cable Equipment, 969 Horsham Rd. Phone: 215-675-2053

EAST FARMINGDALE, NY 11735: Tele-Wire Supply Corp., 7 Michael Ave. Phone: 800-645-9510

LITTLETON, CO 80122: Mega Hertz Sales, 7061 S. University, Suite 210. Phone: 303-797-7900

COLORADO SPRINGS, CO 80916: Advanced Communications International, 1613 S. Murray Blvd. Phone: 303-596-4464

HONOLULU, HA 96821: Adcom International Hawaii, 80 Wailupe Circle. Phone: 808-373-2685

WINONA, MN 55987: T. R. Pitts Co., Box 57. Phone: 800-533-8092

SARASOTA, FL 33582: O. W. Lindberg, 6111 Porter Way. Phone: 800-282-3952

HINGHAM, MA 02043: Cable Resources, 10 Industrial Park Rd. Phone: 617-749-2140

Manufacturer of CATV actives & passives, commercial receive & transmit antennas & TVRO dishes.

LINES VIDEO SYSTEMS

219 S. Jefferson
Springfield, MO 65806

Phones: 417-862-5533; 800-641-4674
Laurence E. Lines Sr., pres.
Bud Lines, v.p. & CCTV buyer
David M. Rangel, sales mgr.
Connie Williams, sales coordinator
Rental, sales & service for Sony, JVC, Ikegami & Sharp video products & 3-tube color cameras; color production consoles; Bosch routing systems.

LINGO INC.

2814 Buren Ave.
Camden, NJ 08105
Phone: 609-964-0487
John E. Lingo Jr., pres.
G. P. Lingo, secy.

LITTLE BEAVER INC.

Box 840
Livingston, TX 77351
Phone: 409-327-3121
Joseph Haynes, pres.
Carrie Hamilton, advertising mgr.
Mechanical & hydraulic earth drills, anchor drives & horizontal drilling attachments.

LNR COMMUNICATIONS INC.

180 Marcus Blvd.
Hauppauge, NY 11788
Phone: 516-273-7111
Telex: 221620 LNRRCUR
TWX: 510-227-9871
Seymour Okwit, pres.
Frank Arams, v.p., mktg.
Larry Fodrowski, v.p., finance
Edward Salamone, v.p., administration
F. Kelly, dir., mktg.
Manufacturer of satellite earth station receivers & exciters, low noise amplifiers, down converters & up converters, FM & video modulators & test equipment for earth stations.

LOGITEK

3320 Bering Dr.
Houston, TX 77057
Phones: 713-782-4592; 800-231-5870
TWX: 650-276-5996
Scott Hochberg, pres.
Tag Borland, v.p.
Manufacturer of broadcast audio consoles & accessories.

LORAL TERRACOM

9020 Balboa Ave.
San Diego, CA 92123
Phone: 619-278-4100
James B. Murray, pres.
Michael A. Lapadula, v.p., mktg.
Frank Jimenez, common carrier sales mgr.
Wayne Rogers, international sales mgr.
John MacDonald, Europe, Canada & Middle East sales mgr.
Michael J. Doyle, regional sales mgr., north-east USA
Charles J. Cena, district sales mgr., western USA
W. H. Robinson, sales mgr., government & military
Microwave terrestrial systems, microwave radios, digital multiplex equipment.

LOWEL-LIGHT MANUFACTURING INC.

475 10th Ave.
New York, NY 10018
Phone: 212-947-0950
Telex: 666597 UW
Ross Lowell, pres.
Marvin Seligman, v.p.
Amy Carter, eastern regional sales rep.
David Tearle, midwest sales rep.
Toni Pearl, dealer liaison

Branch Office:

BURBANK, CA 91505: 3407 W. Olive Ave. Phone: 818-846-7740. Roy Low, western regional mgr.

Manufacturer, distributor & repair facility for lightweight location lighting equipment including broad & focusing lights & accessories; folding softlight 2K; original Lowel-light for R-40 floodlamp; sun reflectors & complete system of support & mount equipment.

LPB INC.
28 Bacton Hill Rd.
Frazer, PA 19355
Phone: 215-644-1123
Richard H. Crompton, pres.
Audio consoles, control room furniture systems, compressor/limiters, turntables, tone arms & carrier current AM broadcast equipment; 5, 25, 50, 100 & 150 watt AM broadcast transmitters.

LRC ELECTRONICS INC.
901 South Ave.
Box 111
Horseheads, NY 14845
Phone: 607-739-3844
John McQuaid, v.p. & gen. mgr.
Ed Eschliman, mktg. mgr.
Len DeRenzo, sales mgr.
Kenneth S. Wood, product mgr.

Sales Representatives:
SAN PEDRO, CA: B. E. Duval Co. Phone: 213-833-0951

CHAMBERSBURG, PA: Jerry Conn & Assoc.
Phone: 717-263-8258

MARIETTA, GA: Microsat S/E Inc. Phone: 404-971-1021

ENGLEWOOD, CO: Mega Hertz. Phone: 303-779-1717

DUBLIN, CA: LRC Electronics. Phone: 415-829-5080

LAFAYETTE, IN: C.W.Y. Electronics. Phone: 317-448-1611

VANCOUVER, WA: B. E. Duval Co. Phone: 206-574-5722

ENGLISHTOWN, NJ: D/B CATV Supply Inc.
Phone: 201-446-3612

WINONA, MN: T. R. Pitts Co. Phone: 507-452-2629

Distributors:
CHICAGO, IL: Anixter Pruzan. Phone: 800-323-6645

E. FARMINGDALE, NY: TeleWire Supply Co.
Phone: 516-293-7788

GREAT NECK, NY: Adapt Comm. Supply.
Phone: 800-232-7826

LOS ANGELES, CA: Cable TV Supply. Phone: 213-204-4440

MEMPHIS, TN: Power & Telephone Supply Co. Phone: 901-324-6116

SARASOTA, FL: Interstate Cable Enterprises.
Phone: 813-371-3444

YEADON, PA: E. M. Electronics. Phone: 215-259-7200

Complete line of cable TV connectors, crimp tools, heat shrink tubing & jumper cables.

L & R COMMUNICATIONS LTD.
Box 3807
2301 Bridgeport Dr.
Sioux City, IA 51102
Phone: 712-252-4101
Telex: 480-121
D. R. Cuthbertson, pres.
R. L. Gibbs, v.p.
Dave Hansen, tower sales

Mark Gothier, equipment shelter sales
Manufacturer of towers for microwave, broadcast, UHF/VHF & other applications, preassembled equipment shelters fabricated of aluminum, aggregate, fiberglass & steel.

LTM CORP. OF AMERICA
1160 N. Las Palmas Ave.
Hollywood, CA 90038-1209
Phone: 213-460-6166
Telex: 677693
FAX: 213-460-6175
Jean Galerne, pres.
Gilles Galerne, v.p.
Herb Breittling, v.p.
Laura Maurel, dir., mktg.
Rob Halle, gen. mgr., sales (New York)
John Banner, gen. mgr., mktg. (Florida)
production services
Ginny Hart & Wil Laneski, (Michigan)
James James, public relations
Hugh Harley, customer service rep.
Don Rohrbacker, sales rep.
Claude Brickell, LTM production services

Other Offices:

FORT LAUDERDALE, FL 33311: LTM Production Service, 909 N.W. 10th Terrace. Phone: 305-522-1070.

NEW YORK, NY 10011: 437 W. 16th. Phone: 212-243-9288.

Manufacture, distribution, repair & rental of TV & motion picture lighting equipment.

L-W INTERNATIONAL
50 W. Easy St.
Simi Valley, CA 93065
Phone: 805-522-3284
Telex: 286518 BAUD UR
Robert H. Lawrence, pres.
David G. Greve, production mgr.
Telecine systems & film transports.

THE MACHLETT LABORATORIES INC.
(Raytheon Co.)
1063 Hope St.
Stamford, CT 06907
Phone: 203-348-7511
F. W. Doherty, pres.
L. M. Crabb, v.p., mfg.
G. T. Spees, v.p., mktg.
F. DeCou, v.p., engineering
X-Ray tubes & accessories, power tubes & accessories, imaging devices, collimators & measuring equipment.

MACKENZIE LABORATORIES INC.
5507 Peck Rd.
Arcadia, CA 91006
Phones: 818-579-0440; 800-423-4147
Telex: 19-4561LSA
Addison R. Taylor, pres.
Nagy Khattar, v.p.
Joe M. Vitale, sales
Multi-channel cart machines, recorders & single channel playback units, magnetic tape cartridges, sound effects equipment & fader mixers for sound stages.

M/A-COM CABLE HOME GROUP
Box 1729
Hickory, NC 28603
Phone: 800-438-3331
Frank Drendel, pres.
Jim Webb, v.p.
Stan Lindsay, v.p., sales
Paul Wilson, dir., mktg.
Caroline Robbins, customer service mgr.
Manufacturer of coaxial cable, converters, TVRO systems, video cipher scrambling/descrambling equipment, special coaxials. Note: Sale to General Instrument pends.

ON TOP

... a position in the industry
maintained by those who read
Television Digest regularly.

M/A-COM MAC INC.
(Microwave Assoc. Communications)
5 Omni Way
Chelmsford, MA 01824
Phone: 617-272-3000
TWX: 710-332-1716; 710-332-8503
Yong T. Lee, pres.
Dave Erikson, dir., national sales & customer service
Thomas Boutoureira, dir., systems engineering
Jack Koo, dir., international sales
Erik Stromsted, distribution sales mgr.

Regional Sales Offices:
NORTHEAST REGION: Sudbury, MA 01776: 22 Union Ave., Suite 10. Phone: 617-443-5139. Dan McCarthy, mgr.

MID-ATLANTIC & SOUTHEAST REGION: Atlanta, GA 30341: 14 Perimeter Park, Suite 115. Phone: 404-455-3815. TWX: 810-757-4237. George Hardy, mgr.

MIDWEST REGION: Des Plaines, IL: 3158 Des Plaines, Suite 106. Phone: 312-635-3030

SOUTH CENTRAL REGION: Dallas, TX 75234: 14934 Webbs Chapel, Suite 4. Phone: 214-247-0971. Bill Culbertson, mgr.

WEST: San Jose, CA 92125: 1494 Hamilton Ave., Suite 204. Phone: 408-978-8611. Carl Guastafarro, mgr.

NORTHWEST & ALASKA: Mercer Island, WA 98040: Bennett Engineering & Assoc., Box 76. Phone: 206-232-3550. Stan Bennett, mgr.

LOS ANGELES SERVICE CENTER: Orange, CA 92667: 1744 West Katella, Suite 7. Phone: 714-538-3772. Mark Merrill, mgr.

Microwave TV, data voice transmit, receive analog & digital systems for terrestrial & satellite, fixed & portable needs from 1.5 to 40 GHz.

M/A-COM PRODELIN INC.
Box 100
Claremont, NC 28610
Phone: 704-459-9762
L. W. Nelson, pres.
G. Gilbert, dir., mktg.
Coaxial cable, transmission line & fittings, microwave parabolic antennas, elliptical waveguide, antenna & transmission line systems & accessories.

MAGNASYNC/MOVIOLA CORP.
5539 Riverton Ave.
Los Angeles, CA 91601
Phone: 818-763-8441
Telex: 67-3199
Joseph Paskal, pres.
Loretta Riley, product mgr.
Christopher Cox, sales mgr.
Jim Frank, national sales
Manufacturer of film to video equipment, editing supplies & rentals & multi-channel recording equipment.

MAGNAVOX CATV SYSTEMS INC.
(A North American Philips Co.)
100 Fairgrounds Dr.
Manlius, NY 13104
Phone: 315-682-9105
Telex: 937329
R. P. Roscher, pres.

International Offices:
Switzerland, Canada, England, Norway & France

Cable TV equipment supplier.

MAGNOLIA CHEMICAL CO. INC.
2646 Rodney Lane
Dallas, TX 75229
Phone: 214-247-7111

MAI COMMUNICATIONS INC.
141 Shreve Ave.
Barrington, NJ 08007
Phones: 609-547-1600; 800-624-2288
Robert Mai Sr., chmn.
Thomas Girard, pres.
Robert Mai Jr., v.p., finance
Martin Greenberg, v.p., operations
David Mai, v.p., construction
Aerial & underground construction, system balance, FCC proof, new & rebuild, strand mapping & design, turnkey for projected management & consulting & fiber optic installation.

MARCONI COMMUNICATION SYSTEMS LTD.
Marconi House
New St.
Chelmsford, Essex CM1 1PL
England
Phone: 0245-353221
Telex: 99201 MARCON G
R. K. Robertson, managing dir.
W. V. Barbone, divisional mgr., space & bcstg.
M. Garnett, mktg. mgr.
D. S. Tennet, technical dir.
P. A. T. Turrall, mgr., publicity

Manufacturers & Suppliers

Manufacturer of electronic communication equipment including satellite antennas, broadcasting transmitters, antennas & TV studio products including conversion equipment.

MARCONI INSTRUMENTS

(Div. Marconi Electronics Inc.)
3 Pearl Court
Allendale, NJ 07401
Phone: 201-934-9050
TWX: 710-991-9752
FAX: 201-934-9229
Richard Dwyre, pres.
William E. Bean, v.p.
Test & measurement equipment & supplies.

MARK ANTENNA PRODUCTS INC.

2180 S. Wolf Rd.
Des Plaines, IL 60018
Phone: 312-298-9420
Telex: 3734882
Richard E. Thomas, pres.
Robert L. Pevenstein, v.p.
Bill Krause, engineer sales
Edward N. Lamarre, dir., mktg.
Microwave, grid parabolic & solid spun antennas to 23 GHz; earth station antennas up to 5-meter.

MARTI ELECTRONICS INC.

Box 661
Cleburne, TX 76031
Phone: 817-645-9163
Telex: 794835
George W. Marti, pres.
M. E. McClanahan, v.p. & chief engineer
Remote broadcast systems, STL systems (dual or mono), remote control equipment, SCA, compressor limiter, telemetry links & STL antennas.

MAST DEVELOPMENT CO.

(Random Access Projection Div.)
2212 E. 12th St.
Davenport, IA 52803
Phone: 319-326-0141
Telex: 468444
Gifford M. Mast, pres.
Gary Heitman, mktg. dir.
Reliable large-capacity slide system for TV chains with random access projectors.

McINTIRE CO.

27 River St.
Thomaston, CT 06787
Phone: 203-283-5874
R. Engel, dir.
R. Peck, sales mgr.
Dry air systems for coaxial transmission lines, waveguide networks, high power radar transmission systems, cable pressurization, wave guide, antenna & pressurization equipment.

McMARTIN INDUSTRIES INC.

4500 S. 76th St.
Omaha, NE 68127
Phone: 402-331-2000
John R. Barton, exec. v.p.
Robert Switzer, v.p., sales
Hans Bott, v.p., engineering
Leonard Hedlund, v.p., research & development
Robert Anderman, dir., mktg.
Charles E. Goodrich, dir., technical services
AM/FM transmitters, modulation & frequency monitors, FM/SCA receivers, remote pickup equipment, audio consoles, satellite IF modulators/demodulators, audio amplifiers & mixers.

MEAO TECHNOLOGY LABORATORIES

3481 Dayton-Xenia Rd.
Dayton, OH 45432
Phone: 513-426-3111
R. J. Zimmerman
D. J. Kelch
Manufacturer of solution management & sil-

ver recovery systems for photo & film processing.

MEGA HERTZ SALES

6940 S. Holly Circle
Suite 200
Englewood, CO 80112
Phones: 303-779-1717; 800-525-8386
Steven W. Grossman, pres., sales mgr.

Branch Offices:

ST. LOUIS, MO 63146: 12115 Lackland Rd., Suite 383. Phone: 314-878-6881. Pierre Cubbage, sales mgr.

BEDFORD, TX 76021: 4001 Alrport Freeway, Suite 590. Phone: 817-267-2888. M. Doug Sherar, regional sales mgr.

Manufacturers, representative & distributor for CATV including antennas, headend equipment, cable, stereo processors & test equipment.

MEMOREX AUDIO & VIDEO PRODUCTS/MEMTEK PRODUCTS

2155 S. Bascom Ave.
Campbell, CA 95008
Phone: 408-559-2900
J. C. Battaglia, gen. mgr.
Thomas J. Mitchko, national sales mgr.
Joseph M. Petite, national sales mgr.
Alan F. Davis, mktg. mgr.
Robert R. Reetz, export mgr.
Manufacturer & distributor of audio tape, video tape & accessories & batteries.

MERLIN ENGINEERING WORKS

2440 Embarcadero Way
Palo Alto, CA 94303
Phones: 415-856-0900; 800-227-1980
TWX: 910-373 1782
J. Streets, pres.
F. Rees, v.p.
K. Eichstadt, sales
Manufacturer of custom broadcast VTRs & related accessories.

MERRILL COMMUNICATIONS INC.

2949 W. Osborn Rd.
Phoenix, AZ 85017
Phone: 602-271-9181
Paul J. Marcille, pres.
Manufacturer of cable TV trunk & distribution amplifiers (push-pull one- & two-way), power supplies, line extenders & passive devices.

MESOMET INC.

35 E. Wacker Dr.
Chicago, IL 60611
Phone: 312-263-5921
Dr. Walter A. Lyons, pres.
Cynthia M. Poe, v.p.
Weather graphics & weather data bases.

METROPOLITAN ELECTRIC MANUFACTURING CO.

(Lumitron Div.)
200 Dixon Ave.
Amityville, NY 11701
Phone: 212-895-6552
James J. Shelley, div. mgr.
Switchgear, panel boards, dimmer control systems (manual & remote) & studio electrical distribution.

METROTECH CORP.

670 National Ave.
Mountain View, CA 94043
Phone: 415-940-4900
Telex: 2726454 (WUI)
Stephen Schmid, pres.
Edward S. North, mktg. & sales mgr.
Manufacturer of underground cable locating & tracing equipment.

MICRO COMMUNICATIONS INC.

Box 4365
433 Kelley Ave., Grenier Field
Manchester, NH 03108
Phone: 603-624-4351
Telex: 62889482
Thomas J. Vaughan, pres.
Howard E. Bouldry, v.p.
Cindi E. Daniel, advertising mgr.
D. M. Heymans, mktg. mgr.
Manufacturer of broadcast equipment, waveguide transmission line, RF systems & components, FM antennas.

MICROOYNE CORP.

491 Oak Rd.
Box 7213
Ocala, FL 32672
Phone: 904-687-4633
TWX: 810-858-0307
Facsimile: 904-687-3392
Louis H. Wolcott, pres.
Donald L. Feller, v.p.
David L. Alvarez, v.p., mktg.
Manufacturer of satellite TV antennas, receivers & ancillary products, data systems, TVRO terminals & SSCP satellite radio terminals. Provides turn-key installation.

MICROFLECT CO. INC.

3575 25th St. SE
Box 12985
Salem, OR 97309-0985
Phone: 503-363-9267
Telex: 510-599-0107
Richard Kreitzberg, pres.
George Kreitzberg, v.p.
John (Jack) Kranitz, mktg. mgr.
Manufacturer of microwave telecommunication towers, microwave passive repeaters & waveguide support systems.

MICROLAB/FXR

10 Microlab Rd.
Livingston, NJ 07039
Phone: 201-992-7700
Harry A. Augenblick, pres.
Raymond Vincent, v.p.
Michael Bruno, sales mgr.
John Bramick, chief engineer
Manufacturer of coaxial attenuators, filters, terminators, couplers, mixers, Xtal mounts, power dividers, pre-selectors, monitor tees, signal samplers, tuners & integrated microwave components.

MICRO-LINK

(Div. of Varian)
Salem Rd.
Beverly, MA 01915
Phone: 617-922-6000
Manufacturer of 2500 MHz instructional television equipment & 2150-2160 MHz equipment for omnidirectional closed-circuit common carrier TV transmission, satellite communications receive terminals & RF preamplifiers.

MICROMEGA

(Bunker-Ramo Corp.)
31717 La Tienda Dr.
Box 5009
Westlake Village, CA 91359
Phone: 805-889-2211
O. L. Gilmore, v.p. & gen. mgr.
H. A. May, dir., mktg.
Low noise amplifiers, microwave oscillators, ferrite components & integrated microwave subsystems.

MICRO-NOW INSTRUMENT CO. INC.

8260 N. Elmwood St.
Box 856
Skokie, IL 60076
Phone: 312-677-4700
Clarence L. Arnow, pres. & sales mgr.
Joe Schroeder, mktg. mgr.
Manufacturer of microwave products & instru-

ments, down converters & transmitters for ITFS.

MICRO-SAT S/E INC.

3609 Longfellow Trail
Marietta, GA 30062
Phones: 404-971-1021; 800-438-0812
Steve Miller, pres.
Butch Roberson, Tony Garcia, Debbie Judson.
Manufacturers representative for alpha regular & standby power supplies, character generators, connectors, taps, pedestals, converters, alpha trim, headend equipment, pole line hardware, test equipment, installation materials, cable, traps, electronics & parts.

MICROTIME INC.

1280 Blue Hills Ave.
Bloomfield, CT 06002
Phone: 203-242-4242
TWX: 710-425-1165
John C. Kissel, gen. mgr.
Chris R. Smith, dir., mktg.
Langdon A. Cook, dir., sales
David Brown, dir., engineering
Daniel J. Sofie, national sales mgr.
Roger Chamberland, operations mgr.
Digital video & video processing equipment including digital effects systems, framestore synchronizers, time base correctors, image enhancers & VTR machine controllers.

MICRO-TRAK CORP.

620 Race St.
Holyoke, MA 01040
Phone: 413-536-3551
William E. Stacy, pres.
Mahlon C. Stacy, v.p.
Manufacturer of audio equipment & accessories, studio desks & cabinetry.

MICROWAVE ASSOCIATES COMMUNICATIONS CO.—See M/A-COM MAC (Microwave Associates Communications).

MICROWAVE FILTER CO. INC.

6743 Kinne St.
East Syracuse, NY 13057
Phones: 315-437-3953; 800-448-1666
Telex: 710-541-0493
Glyn Bostick, pres.
Emily Bostick, exec. v.p., sales & mktg.
William Johnson, v.p. & dir. of engineering.
Lowpass, highpass, bandpass & adjacent channel filters, co-channel eliminator, channel dropper, pay-TV security traps, pay only traps, sound traps, supernotcher, mass descrambling network, FM filters & traps, hyperband units, parental control switch, earth station filters & traps, MDS filters & traps, CARS bandpass filters, IF bandpass filters, MTV consulting services, pay-TV security system, bandsplitters & publications.

MIDLAND METALS CORP.

301 Rte. 17 N
Rutherford, NJ 07070
Phone: 201-939-1900
Telex: RCA 219193 MMC UR
Sam F. de Vries, pres.
Jacques de Vries, v.p.
Richard Wojtovitz, sales
Distributor of wire & cable products.

MIDWEST COMMUNICATIONS CORP.

One Sperti Dr.
Edgewood, KY 41017
Phone: 606-331-8990
David Barnes, pres.
Roy Williams, coach div. mgr.
Skip McWilliams, northern regional sales mgr.
Peter Rightmire, advertising mgr.
Jay Adrick, mktg. dir.

Other Offices:

Miami, FL; Norfolk, VA; Troy, MI; Nashville, TN; Columbus, OH; Atlanta, GA; Indianapolis, IN; Pittsburgh, PA

Distributor of video, audio, RF & cable equipment, mobile production unit design & construction, turnkey broadcast, cable installations & mobile satellite news systems.

MIDWEST CORP.

Box 226
414 N. 5th St.
Clarksburg, WV 26301
Phones: 304-624-5459; 800-532-2288
Jerry Thompson, pres.
Rick Miller, v.p.
Jack Crouse, v.p., sales
Elijah Midkiff, v.p., mktg.
Stocking distributor for CATV & MATV cable equipment, coaxial cable & pole line hardware.

3M
1331 Commerce
Petaluma, CA 94952
Phone: 707-778-6411
Thomas J. Cox, v.p. & dir., mktg.
Manufacturer of compression molded Fresnel projection V lenses, single element, two element & three element.

3M CO.
(Broadcast & Related Products Div.)
3M Center 225-4S-10
St. Paul, MN 55144-1000
Phones: 612-736-1032; 612-733-8251
J. Mazzoni, project mgr.
Jerry D. Tapley, sales mgr. (612-733-9073)
For personnel & branch offices see Minnesota Mining & Manufacturing Co.
Manufacturer of character generators, distribution amplifiers, sync generators, audio & video routing switching systems & audio cart recorder/player.

MINNESOTA MINING & MANUFACTURING CO. (3M)
(Magnetic Audio/Video Products Div.)
3M Center
St. Paul, MN 55144
Phone: 612-733-1100
Lewis Lehr, chmn.
George L. Hegg, group v.p., memory technologies group
Division Officers: Edoardo Pieruzzi, v.p.; Joseph L. Leon, dir., mktg.; E. L. Heisser, regional sales mgr., east; J. V. Farrell, regional sales mgr., west; E. Lehrmann, mktg. operations mgr.; T. W. Kenny, professional recording & broadcast mgr.; D. A. Campbell, technical dir.

Branch Offices:
ANCHORAGE, AK 99502: 5331 Minnesota Dr.
Phone: 907-276-2363

ATLANTA, GA 30360: 2860 Bankers Industrial Dr.
Phone: 404-447-7000

BOSTON (Needham Heights), MA 02194: 155 4th Ave.
Phone: 617-449-0300

BURBANK, CA 91505: 3130 Damon Way.
Phone: 818-843-5935

CHERRY HILL, NJ 08034: 950 N. Kings Hwy.
Phone: 609-667-7062

CHICAGO (Argo), IL 60631: 6850 Harlem Ave., Bedford Park.
Phone: 312-496-6500

CINCINNATI, OH 45237: 4835 Para Dr.
Phone: 513-482-3100

CLEVELAND, OH 44130: 12200 Brookpark Rd.
Phone: 216-362-1700

DALLAS, TX 75228: 2121 Santa Anna Ave.
Phone: 214-324-8100

DETROIT (Farmington), MI 48024: 23923

Research Dr. Phone: 313-477-5000

LOS ANGELES, CA 90040: 6023 S. Garfield Ave.
Phone: 213-726-6300

WEST CALDWELL, NJ 07006: 15 Henderson Dr.
Phone: 201-575-2000

PHILADELPHIA, PA 19120: 5698 Rising Sun Ave.
Phone: 215-728-5300

ST. LOUIS, MO 63132: 10725 Baur Blvd.
Phone: 314-997-8500

SAN FRANCISCO, CA 94404: 320 Shaw Rd.
Phone: 415-571-6700

SEATTLE, WA 98188: 100 Andover Park West.
Phone: 206-244-7200

ST. PAUL, MN 55121: 3130 Lexington Ave. S.
Phone: 612-733-3300

WASHINGTON, DC 20005: 1101 15th St. NW.
Phone: 202-331-6900

Manufactures & sells complete line of video & audible range recording tape products, magnetic film & accessories.

3M VIDEO SYSTEMS
3M Center
St. Paul, MN 55101
Phone: 612-736-1032

Sales Offices:
NORTHEAST: Gaithersburg, MD: Bill Weston.
Phone: 301-948-0460

SOUTHEAST: Atlanta, GA: Roger Harvey.
Phone: 404-447-7000

MIDWEST: Crystal Lake, IL: Phil Halter.
Phone: 815-455-0202

WEST: Fremont, CA: Bill Hahn.
Phone: 415-791-8344

Home Office Order Center: St. Paul, MN.
Phone: 612-733-8132

Video & audio switching systems, terminal equipment & TV systems.

MINOLTA CORP.
101 Williams Dr.
Ramsey, NJ 07446
Phone: 201-825-4000
S. Kusumoto, pres.
John T. McCasland, sales mgr., industrial meters

TV color analyzer for color balancing monitors & receivers, meters for precise lighting measurements, color temp meter, incident meter, digital foot lambert meter, foot candle meter & chroma meter.

MITCHELL CAMERA CORP.
11630 Tuxford St.
Sun Valley, CA 91352
Phone: 818-768-6400
H. L. Wittrock, v.p.
Professional motion picture cameras & accessories.

MITSUBISHI ELECTRIC CORP.
Mitsubishi Denki Bldg.
Marunouchi, Tokyo, Japan
Cable address: Melco Tokyo
Closed-circuit TV cameras, monitors, accessories, ultra high resolution color display monitor & CRT.

MODULATION SCIENCES INC.
115 Myrtle Ave.
Brooklyn, NY 11201
Phones: 212-625-7333; 718-625-7333;
800-826-2603
Telex: 650 225 2362

BLACKBURN & COMPANY

I N C O R P O R A T E D

Media Brokers & Appraisers Since 1947

■ WASHINGTON, D.C. - (202) 331-9270	■ CHICAGO, IL - (312) 346-6460
■ ATLANTA, GA - (404) 892-4655	■ BEVERLY HILLS, CA - (213) 274-8151

Eric Small, pres.
Alan Perkins, mktg. & sales
Manufactures & designs equipment for the broadcast industry; stereo TV generator; second audio program channel generator; precision aural demodulator.

MOHAWK WIRE & CABLE CORP.
9 Mohawk Dr.
Leominster, MA 01453
Phone: 617-537-9961
Telex: 710-347-7620
Joseph Incandela, chief exec. officer
Alan Fairaizl, v.p., mktg. & business development
Fielding S. Tabb, national sales mgr.
Manufacturer of computer & electronic cable, audio, high temperature, TV camera cable, coaxial cable, satellite direct burial cable & fiber optic cable.

MOLE-RICHARDSON CO.
937 N. Sycamore Ave.
Hollywood, CA 90038-2384
Phone: 213-851-0111
TWX: 910-321-4615
Warren K. Parker, pres.
Howard R. Bell, v.p., sales
Lawrence Mole Parker, sales mgr.
Michael C. Parker, operations mgr.
Manufactures & designs lighting equipment for the motion picture, television, video & professional photographic industries.

MONROE ELECTRONICS INC.
100 Housel Ave.
Lyndonville, NY 14098
Phone: 716-765-2254
William E. Vosteen, pres.
Brian D. Ives, exec. v.p.
Eugene B. Fuller, mktg. mgr.
Tone signal products, remote control equipment, audio receivers, telephone access equipment, high speed touch tone remote control equipment for headend control via satellite, dial up telephone, microwave link or radio link. Telephone control of frequency agile receivers, emergency audio alert, cable & broadcast units, signal encoders & decoders.

MOSELEY ASSOCIATES INC.
111 Castilian Dr.
Goleta, CA 93117
Phone: 805-968-9621
Telex: 658-448 MOSELEY GLTA
K. F. Zimmermann, pres.
Manufacturer of remote & supervisory control systems, aural studio transmitter links, remote pickup links, stereo generators & demodulators, subcarrier generators & demodulators, telemetry return links & associated accessories.

MOSLEY ELECTRONICS
1344 Baur Blvd.
St. Louis, MO 63132
Phone: 314-994-7872
TV/FM antenna accessories for CATV & MATV, wall plates, wall taps, coaxial connectors, matching transformers, couplers, splitters & splicers.

MOTION PICTURE ENTERPRISES INC.
Box 276
Tarrytown, NY 10591
Phone: 212-245-0969
Herbert R. Pfizer, pres.

Reels & cans, fiber cases, laboratory equipment, cutting room supplies, video tape reels, cassettes & shipping cases, studio & projection lamps, splicing tape, film leader, recording tape, magnetic film & video tape.

MOTOROLA COMMUNICATIONS SECTOR
1301 E. Algonquin Rd.
Schaumburg, IL 60196
Phone: 312-576-6641
Customer inquiries: Pat Schod, mgr., media relations
Two-way mobile & portable radio, radio paging, microwave relay systems, CCTV systems & data communications systems.

MPB TECHNOLOGIES INC.
1725 N. Service Rd.
Trans-Canada Hwy.
Dorval, Que. H9P 1J1
Canada
Phone: 514-683-1490
Telex: 05-823509
Dr. M. P. Bachynski, pres.
Dr. F. G. R. Warren, v.p., digital products & technology
Al Evers, sales mgr.
R. J. Clark, asst. v.p., digital products & technology
Manufacturer & distributor of character display generators, graphics systems, font compose system, NTSC encoders, concentrators, special applications, both hardware & software. Consulting, engineering & research services.

MPCS VIDEO INDUSTRIES INC.
MPCS Video Center Bldg.
514 W. 57th St.
New York, NY 10019
Phone: 212-586-3690
Alan Niel, pres.
Jeff Steier, v.p.
Steve Fox, dir., mktg.
Max Meyerson, national broadcast sales mgr.
Jay Dorman, national cable sales mgr.
Michael Assael, national sales mgr.
Dealer in industrial & broadcast products, rental, production & post production services.

MULTIPLIER INDUSTRIES CORP.
464 S. Tenth Ave.
Mount Vernon, NY 10550
Phone: 914-699-0990
Walter Ulrich, pres.
Salvatore Colaluca, office mgr.
John Sullivan, sales mgr.
Michael Karlsson, product mgr.
Complete line of safety equipment, nickel-cadmium batteries for portable transceivers, plug-in transient & surge protectors, all canvas products, nickel-cadmium battery packs for all meters, test equipment & two-way portable radios.

MULTI PRODUCTS INTERNATIONAL
218 Little Falls Rd.
Box 238
Cedar Grove, NJ 07009
Phone: 201-239-8183
Telex: RCA 219289 MULTI UR
Howard Longin, pres.
LeRoy Gray, v.p.
Edward Buchmann, mgr., CATV div.

Manufacturers & Suppliers

Matching transformers, ground blocks, 2, 3, 4 & 8-way splitters, taps, attenuator, stainless steel devices, FM splitters, other CATV passives, capacitors, power/audio transformers & inductors.

MULTITENNA CORP. OF AMERICA
Box 67
Valley Stream, NY 11582
Phones: 516-997-7800; 516-997-7050
Leonard H. King, pres.
Richard D. Bogner, technical dir.
Manufacturer of MDS & ITFS transmitting & receiving antennas.

NACOM CORP.
(Subsidiary of AmeriLink Corp.)
1900 E. Dublin-Granville Rd.
Columbus, OH 43229
Phones: 614-895-1313; 800-848-3998
Robert Powelson, chmn.
Len Gibson, vice chmn.
Larry Linhart, pres. & chief exec officer
Eli McKay, v.p.
Stan Wicinski, v.p.

NATIONAL SCREEN SERVICE CORP.
1600 Broadway
New York, NY 10019
Phone: 212-246-5700

NATIONAL-STANDARD CO.
601 N. 8th St.
Niles, MI 49120
Phone: 616-683-8100
Telex: 29-5187
G. H. Frieling Jr., pres.
M. B. Savitske, v.p.
J. F. Knaggs, sales mgr.
D. Clow, product mgr.
Manufacturer of wire products.

THE NATIONAL TELEPHONE SUPPLY CO.
5100 Superior Ave.
Cleveland, OH 44103
Phone: 216-361-0221

N.C.E. OF FLORIDA INC.
2025 N.E. 151st St.
North Miami Beach, FL 33162
Phone: 305-949-9084
Erwin G. Harwood, pres.
Werner Wolf, export sales
Benjamin Frindel, sales mgr.
Hydrofluid, Hydrofluid Jr. & Hydrofluid cam heads. Sales, service, rentals & special products for the professional motion picture user. Sells & services TV dollies, lenses, microphone booms, lighting & motion picture equipment.

NCS INDUSTRIES
2255-E Wynadot Rd.
Willow Grove, PA 19090
Phones: 215-657-4690; 800-523-2342 (out-side PA); 800-492-2032 (PA)
Dick Grasso, pres.
Jerry Quinn, national sales mgr.
Bruce Furman, mktg. mgr.
Authorized warranty service; equipment repair; full-line CATV supplier.

NEC AMERICA INC.
(Broadcast Equipment Div.)
1255 Michael Dr.
Wood Dale, IL 60191
Phone 312-860-7600
TWX: 910-222-5991
H. Ono, sr. v.p. & gen. mgr.
R. Curwin, dir., sales
J. White, mktg. mgr.
M. Shimizu, dir., engineering
Manufacturer of CCD cameras, digital special effects generators, frame synchronizers, audio synchronizers, 7 GHz, ENG microwave, UHF, VHF, TV & FM transmitters.

NEFF COMMUNICATIONS INC.
9721 Singleton Dr.
Bethesda, MD 20817
Phone: 301-530-6080
John L. Neff
Mabel A. Nelson
Broadcast product marketing for industry & government, GSA scheduling & new product listing.

NEUMADE PRODUCTS CORP.
720 White Plains Rd.
Box 568
Scarsdale, NY 10583
Phone: 914-725-4900
H. E. Jones, pres.
R. N. Jones, exec. v.p.
Peter Cooper, sales mgr.
Manufacturer of film & video tape storage & editing equipment. Racks & cabinets for quad tape boxes & U-Matic cartridges.

RUPERT NEVE INC.
Berkshire Industrial Park
Bethel, CT 06801
Phone: 203-744-6230
Telex: 969638
FAX: 203-792-7863
Barry J. Roche, pres.
Anthony H. Langley, v.p., sales
Rhonda L. Kohler, advertising/promotion mgr.
Audio consoles for TV, radio & film.

NEXUS ENGINEERING CORP.
4181 McConnell Dr.
Burnaby, B.C.
Canada V5A 3J7
Phones: 604-420-5322; 206-644-2371
Peter van der Gracht, pres.
Basil Peters, chief exec. officer
Lyle Horne, sales mgr.
Manufacturer of a complete line of headend equipment including television modulators, heterodyne signal processors, on-channel processors, block upconverters, satellite receivers, stereo generators, stereo decoders, low power television transmitters & translators, active combiners, audio FM modulators.

NICHOLODEON PRODUCTIONS INC.
30 Greenwich Ave.
New York, NY 10011
James Nichols, pres. & chief exec. officer
Distribution & rental of color & monochrome large-screen TV projectors for business network telecasts, box office events, video magnification & sports telecasts.

NORTHEAST ELECTRONICS
(Division of Northern Telecom)
Airport Rd.
Concord, NH 03301
Phone: 603-224-6511

NORTHERN CATV DISTRIBUTORS INC.
Box 6729
Syracuse, NY 13217
Phones: 315-463-8433; 800-448-1655
Andrew Tresness, pres.
Dominik D'Alfonso, national sales mgr.
John Jung, sales mgr.-key accounts
Manufacturer of pay TV traps, standard & special filters.

NORTHERN CONNECTIONS INC.
111 S. Lombard, Unit No. 6
Addison, IL 60101
Phone: 312-628-8000
Thomas Garland, pres.
Bruce Bade, v.p.
Mark Lewis, sales mgr.
Suppliers & installers of parts for cable TV, MATV & STV.

NORTH SUPPLY CO.
600 Industrial Dr.
Industrial Airport, KS 66031
Phone: 913-791-7000
C. Allen Batts, v.p. & gen. mgr.

Distribution Centers:
Anaheim, CA; Dallas, TX; Dayton, NJ; Denver, CO; Fayetteville, NC; Leesburg, FL; Lenexa, KS; Memphis, TN; Portland, OR; San Francisco, CA; Warsaw, IN.

Complete line of CATV installation equipment, earth stations, headend equipment, cable, tools, hardware, etc.

NORTHWEST MATERIALS INC.
320 W. Edgerton St.
Bryan, OH 43506
Phone: 419-636-1191
Putnam S. Pierman

NORTHWEST MONITORING SERVICE
Box 1042
Pendleton, OR 97801
Phone: 503-276-2281
J. H. Platz, owner
FM & TV aural modulation monitor calibrators.

NORTRONICS CO. INC.
8101 10th Ave. N
Minneapolis, MN 55427
Phones: 612-545-0401; 800-328-5640
Telex: 290304

John A. Yngve, pres.
Alan C. Kronfeld, exec. v.p.
Ed Bedell, dir., mktg.
Manufacturer of audio & digital magnetic heads for OEMs, third-party maintenance organizations & replacement heads.

N.O.V.A. CORP.
5801 Uplander Way
Culver City, CA 90230
Phone: 213-641-2046
Billy H. Seidel, pres.
Kim Forrest, sales mgr.
Equipment for cleaning videotape.

NSC ELECTRONICS INC.
2201 Landmeier Rd.
Elk Grove Village, IL 60007
Phone: 312-956-8000
Dennis O'Brien, sales mgr.

FRED A. NUOD CORP.
Box 475
1743 Route 104
Ontario, NY 14519
Phone: 315-524-2531
Fred N. Nudd, pres.
Rick A. Nudd Jr., v.p.
Myrtle L. Nudd, treas.
Richard Callen, secy.
Galer N. Wright, sales mgr.
Manufacture, fabrication, design & installation of AM, FM, CATV & microwave towers. Mounting brackets for satellite dishes.

NURAD INC.
2165 Druid Park Dr.
Baltimore, MD 21211
Phone: 301-462-1700
Telex: 710-234-1071
Gordon Neuberth, pres.
Glenn H. Helme, v.p.
David Fairley, dir., mktg.
Stephen Neuberth, sales mgr.
Vincent E. Rocco, dir., microwave TV systems
Manufacturer of microwave ENG systems including receive & transmit antennas, remote controls, transmitters, receivers & airborne systems. Design & turnkey installations.

OPAMP LABS INC.
1033 N. Sycamore Ave.
Los Angeles, CA 90038
Phone: 213-934-3566
B. Losmandy, mgr.
Amplifiers, oscillators, power supplies, audio consoles, video distribution amplifiers.
Opamp Technical Books subsidiary specializes in audio, TV, film, video & computer engineering books.

OPTICAL COATING LABORATORY INC.
2789 Northpoint Pkwy.
Santa Rosa, CA 95407-7397
Phone: 707-545-6440
Bob Gelber, v.p., commercial products div.
Roland Von Stroh, business development mgr., commercial products div.
Manufacturer of laminated contrast enhancement products for visual displays, dichroics for color TV cameras & projection systems, heat/light separation mirrors for projection systems, anti-reflection coatings & EM/RFI shielding for coatings, cathode ray tubes & front surface mirrors for projection TV systems.

ORBAN ASSOCIATES INC.
645 Bryant St.
San Francisco, CA 94107
Phones: 415-957-1063; 415-957-1067 (sales)
Telex: 17-1480
Cable: ORBANAUDIO
John Delantoni, gen. mgr.
Howard Mullinack, mktg. & sales mgr.
Robert Orban, chief engineer
Audio processing for production & transmission.

OSRAM SALES CORP.
Jeanne Dr.
Box 7062
Newburgh, NY 12550
Phone: 914-564-6300
Carl Abramson & Paul Caramagna, product mgrs.
Broadcast, stage & studio lighting & equipment.

OTARI CORP.
2 Davis Dr.
Belmont, CA 94002
Phone: 415-592-8311
FAX: 415-591-3377
TWX: 910-376-4890
Jack Soma, pres.
David Roudebush, national sales mgr.
John Carey, mktg. mgr.
Steven Hill, mktg. coordinator
Professional audio/broadcast magnetic recorders/reproducers/duplication systems, SMPTE/EBU synchronizers/generators & readers/cart machines.

OXBERRY
(Div. of Richmark Camera Service Inc.)
180 Broad St.
Carlstadt, NJ 07072
Phone: 201-935-3000
Telex: 133509
Mark Ackerman, pres.
Stephen Hallet, national sales mgr.
Jim Aneshansley, dir., mktg.
Manufacturer of video filmography systems, animation stands & recorders, filmstrip stands, optical printers, 8mm, 16mm & 35mm cameras.

PACIFIC TOWER CO.
6100 N.E. Columbia Blvd.
Portland, OR 97218
Phone: 503-287-7303
Gilbert J. Nielsen, pres.
Tower sales & erection, coaxial lines, microwave, satellite earth stations, tower lighting, painting & ground systems.

PACKAGED LIGHTING SYSTEMS INC.
Box 285
29-41 Grant St.
Walden, NY 12586
Phone: 914-778-3515
Phone: 800-426-1133
Lillian Hilzen, pres.
Hy Hilzen, v.p.
Lee Daniels, mgr., sales & mktg.
Lois Meyer, office mgr.

Quartz lighting instruments, electronic control equipment, electrified grid system, lamps & related accessories, complete studio lighting telepacks.

PANASONIC INDUSTRIAL CO.
(Div. of Matsushita Electric Corp. of America)
Audio-Video Systems Group
One Panasonic Way
Secaucus, NJ 07094
Phone: 201-348-7000
Scott Minakami, exec. v.p.
Steve Yuhas, gen. mgr.
T. Conboy, national sales mgr.
Milton Landau, asst. gen. mgr., mktg.
Rob Mahon, product engineer
Industrial audio-video systems equipment including VCRs, cameras, monitors & accessories.

PANASONIC INDUSTRIAL CO.
(Div. of Matsushita Electric Corp. of America)
Professional Products Group
One Panasonic Way
Secaucus, NJ 07094
Phone: 201-348-7682
Scott Minakami, exec. v.p.
Steve Yuhas, v.p. & gen. mgr.
Morris Washington, national sales mgr.
Herman Schkolnick, asst. gen. mgr.
Manufacturer of video broadcast cameras & VCRs, avionics, CATV, teletext, videotext, DBS, large screen video display boards.

PARALLEX CORP.
437 Goldfloss St.
Box 12339
Winston-Salem, NC 27117-2339
Phone: 919-773-1327
Dale E. Kline, pres.
Winton W. Wilcox Jr., v.p., mktg.
Gilbert Arrington, mgr., southeast region

Branch Office:
LANSING, MI 48910: 6035 Executive Dr.
Phone: 517-882-6063. Bruce Odell, v.p., northeast region.

Batch, on-line, on-site billing systems, including addressable interfaces & local reporting. Cable office automation & networking. Targeted marketing services.

PARAMETRIC INDUSTRIES INC.
43 South Ave.
Bldg. No. 1
Burlington, MA 08131
Phone: 617-272-3000
Robert T. Fallon, pres.
Louis J. Covino, treas.
Microwave diodes & devices.

PARSONS CO.
147 E. Becher St.
Milwaukee, WI 53207
Phone: 414-769-8900
Charles Read, pres.
Edgar Weiler, chief financial officer
Patrick Conerty, mktg. mgr.
Self-propelled trenchers, cable plows, compaction equipment.

PAYVIEW LIMITED
G.P.O. Box 3000
Hong Kong
Phones: (3)-391566; 619-564-3320 (U.S. consultant, J. Thompson)
George Ho, chmn.
William S. H. Cheung, dir.
K. K. Leung, dir., finance
Addressable, highly secure audio/video scrambling with text, telephone dialler for Pay-Per-View order entry.

PECA INC.
592 Winks Lane
Bensalem, PA 19020
Phone: 215-245-1550
Ralph G. Douglass, pres.

Agnes E. Leckner, v.p.
Terrence C. Ryan, mgr., technical services
James A. Gracie, technical coordinator
Designer & manufacturer of cable communications equipment, CATV test equipment, headend equipment, non-duplicated headend equipment & related specialty items, cable advertising hardware & software, instrument repair service, system design, make ready engineering, splicing, sweeping & balancing, FCC proof of performance. Technical services.

PEIRCE-PHELPS INC.
12288 Wilkins Ave.
Rockville, MD 20852
Phone: 301-984-7979

Branch Offices:
PHILADELPHIA, PA 19131: 2000 N. 59th St.
Phone: 215-879-7171

CAMP HILL, PA 17011: 490 S. St. John's Church Rd.
Phone: 717-761-0240. Chris Foreman, mgr.

Manufactures audio, video, A/V & teleconferencing products & systems.

PENN STATE CABLE COMMUNICATIONS
82 Pawnee Rd.
New Britain, PA 18901
Phone: 215-345-7557
Patrick Bartol, pres.

Betty Bartol, v.p.
System proof of performance tests, antenna site surveys, signal & co-channel studies, headend alignment, system summation sweep, remedial services, system & equipment evaluation, system up-grades.

JAMES H. PENO INSTALLATION BROKERAGE INC.
Box 336
Coalport, PA 16627
Phone: 814-672-5393
Richard L. Ginter, pres.
Customer service installation, customer & record verification, multiple-dwelling wiring, including engineering, surveying, mapping & installing.

PESA AMERICA INC.
6073 NW 167th St.
Suite C-4
Miami, FL 33015
Phones: 305-556-9638; 800-USA-PESA
Telex: 6712435 PESAM
Antonio D. Borja, pres.
Charles Kunz, sales mgr.
Jose A. Elman, mktg. dir.
Fernando Guillot, operations mgr.
TV broadcast equipment manufacturer.

PFB CONCEPTS
Box 2222
Des Plaines, IL 60018
Phone: 312-640-1853
Paul Bergetz, pres.
Manufacturer of rack mounting hardware & enclosure systems for audio/video production, on site system design.

PHASECOM CORP.
6365 Arizona Circle
Los Angeles, CA 90045
Phone: 213-641-3501
Bertram L. Rosenblum, pres.
Arie Zimmerman, v.p.
Gene Stewart, v.p., mktg.
Complete headend equipment, modulators, demodulators, heterodyne processors, automatic video cassette player changer for pay TV or local origination with built in PTS & character generator, complete line of coaxial voice modems, frequency agile standby modulator, FM modulator & demodulators.

PHILIPS TELEVISION SYSTEMS INC.—see
BTS Broadcast Television Systems Inc., a joint company of Bosch and Philips.

PHILIPS TEST & MEASURING INSTRUMENTS
(A North American Philips Co.)
85 McKee Dr.
Mahwah, NJ 07430
Phone: 201-529-3800
Telex: 64-2351
Emile Geisenheimer, pres.
Robert C. Joseph, v.p.
Michael Leeds, national sales & mktg. mgr.
Ole Plett, product mgr.
Television measuring equipment.

PHOTO-SONICS INC.
820 S. Mariposa St.
Burbank, CA 91506
Phone: 213-849-6521
Telex: 67-3205
John Kiel, pres.
Gene Johnson, v.p., operations
Roy Edwards, v.p., engineering
Edward Furer, v.p.

PICO MACOM/OEM SALES
12500 Foothill Blvd.
Lakeview Terrace, CA 91342
Phones: 818-897-0028; 800-421-6511;
800-336-3363
Michael Holland, pres.
Michael Spratlin, sales mgr.
Manufacturer of cable electronics & hardware.

PICO PRODUCTS INC.
103 Commerce Blvd.
Liverpool, NY 13088
Phones: 315-451-7700; 800-822-7420 (outside NY)
Bernard Hitchcock, chmn. & chief exec. officer
George M. Knapp, pres.
Jim Mead, sales mgr.
Penny Garo, mktg. mgr.
Susan Bender, mktg. mgr.
Dan Chmielewski, mktg. asst.
System encoders, outdoor & indoor decoders, notch filter traps, tier traps & specially tuned traps for CATV applications, security sleeves, strand mount & multiple filter enclosure for pedestal application, addressable control system for CATV systems, satellite reception equipment, hardware & electronics for CATV, MATV, SMATV & MDS, satellite earth station antennas & receivers.

PICO SATELLITE INC.
415 Gator Dr.
Lantana, FL 33462
Phones: 305-588-7356; 800-321-6351
George M. Knapp, pres.
Harold Thrippleton, v.p.
Bill Hanscomb, mgr., sales
David Crawford, dir., mktg.
Manufacturer of CATV, MATV, SMATV components & turnkey systems.

PIONEER COMMUNICATIONS OF AMERICA INC.
2200 Dividend Dr.
Columbus, OH 43123
Phones: 614-876-0771; 800-421-6540
Telex: 24-6538
FAX: 614-876-2125
Pete Imamura, pres.
J. Williamson, v.p., operations
Jerry Nelson, dir., sales & mktg.
Yoshi Furukawa, treas.
Jennifer Miller, mktg. mgr.

Sales Representatives:
Larry Shredl, national sales mgr.
(614-876-0771)
Rachelle Rosser, dir., corporate accounts.
Phone: 609-547-8551

NORTHERN REGION: Ed Kopakowski. Phone: 312-472-3621

WESTERN REGION: Jim Lewis. Phone: 303-696-1694

SOUTHEAST REGION: Alice Soltysiak. Phone: 404-928-6811. Ronald Coppock. Phone: 214-519-0601

NORTHEAST REGION: Alex Lushpinsky. Phone: 518-393-6707

MIDWEST REGION: Bruce Thomas. Phone: 314-421-4333

Home terminals & converters including standard, one-way addressable, two-way addressable, support systems, software & support & implementation services.

P. I. TOOL SUPPLY
17317 Germantown Rd.
Germantown, MD 20874
Phone: 301-428-3434
Ed Goldstein, Bobbie Goldstein
Specialty hand tools & supplies for underground construction, narrow-cut trenching shovels for trencher/vibrator plow users, two-way hand held rados, hacksaws with 1 inch bandsaw blades, station & drop-wire reel carrier, barricade tape, marking paint, reel swinger.

PIPE-PIPER
Sod Master, Turfco Mfg. Inc.
3456 Washington Ave.
Minneapolis, MN 55412
Phone: 612-588-0742
Telex: 01-3762
Bill Kaercher, pres.
Scott Kaercher, v.p., sales
Piper, trenchless trencher, vibratory plow.

T. R. PITTS CO.
501 W. Fifth St.
Winona, MN 55987
Phones: 507-452-2629; 800-533-8092;
800-642-2384 (MN)
Thomas R. Pitts, pres.
Sheila Pitts, v.p.

Regional office:
SEATTLE, WA: Don Thompson. Phone: 206-821-9709

Headend modulators, receivers, processors, antennas, preamps, satellite dishes, headend equipment, line hardware, amps, extenders, cable, connectors, drop materials; fiberglass, plastic & metal pedestals, foam for pedestal bases & conduit, pedestal flags, marker flags, marking paint & tape, winches & hoists, coupon books & payment systems, theft of service labels, rust & corrosion vapor capsules, stereo synthesizers & processors, cable ties & clips, security systems, automatic advertising insertion equipment, studio equipment, video tape taps, character generators, stereo processors, standby power tools, traps, converters, towers, lights, apartment boxes, high & mid-split amps. Video post production facilities. Advertising sales, turnkey/consulting, system audits, equipment consulting.

PLASTOID CORP.
708 Third Ave.
New York, NY 10017
Phone: 212-697-0710
Jacqueline Traeger-Rado, pres.
J. Leon Brodsky, v.p.
J. McCann, dir., sales
Aluminum sheath coaxial cable, jacketed & messengered, drop cables, foam & solid dielectric, with or without messenger.

Manufacturers & Suppliers

PLYMOUTH RUBBER CO. INC.

104 Revere St.
Canton, MA 02021
Phone: 617-828-0220
Telex: 92-4431
D. M. Hamilburg, pres.
M. J. Hamilburg, v.p.
F. X. McCormack, field mgr., CATV
Insulating & jacketing tapes.

PORTA-PATTERN INC.

Box 38945
750 N. Highland Ave.
Los Angeles, CA 90038
Phone: 213-461-3561
Ed Ries, E. H. Taylor Jr., Anne Summers
Test charts, test chart systems, slides, films,
transparencies, spherical transparency illumina-
tors, specialized test media.

PORTAC INC.

108 Aero Camino
Santa Barbara, CA 93117-3170
Phones: 805-685-2960; 805-968-2120
Brian E. Hooper, pres.
Tracy A. Hooper, sales mgr.
Time managed keyboard message systems
with VTR controllers; multi-channel &
telephone-coupled capability.

H. K. PORTER INC.

74 Foley St.
Somerville, MA 02143
Phone: 617-776-8200
General purpose & plant maintenance cutters,
reinforcing rod, mesh & hard metal cutters,
power & communications cable cutters, fer-
rous & non-ferrous, guy strand, wire rope,
steel strapping & chain cutters; tire chain
repair tools, lightweight fiberglass handled
cutters, professional pruning tools, special
purpose tools, power tool workheads,
hydraulic power sources, power tool hoses &
accessories.

POTOMAC INSTRUMENTS INC.

932 Philadelphia Ave.
Silver Spring, MD 20910
Phone: 301-589-2662
Telex: 650-291-6488
Robert H. Ellenberger, pres.
D. G. Harry, v.p., mktg.
Clifford C. Hall, v.p., engineering
Phase monitors, AM, FM & TV field intensity
meters, recalibration services, audio gener-
ators & analyzers, remote control.

POWER CONVERSION PRODUCTS INC.

42 East St.
Box 380
Crystal Lake, IL 60014
Phone: 815-459-9100
Telex: 910-634-3356
Edward S. Weil, pres.
Chris F. Seyer, exec. v.p.
Battery chargers, power supplies, constant
power systems, DC to AC converters, ringing
generators.

POWER-OPTICS INC.

(Subsidiary of Evershed Power-Optics Ltd.)
Box 2227
Vienna, VA 22180
Phone: 703-281-4266
E. J. Sutter, U. S. representative
Remote control pan & tilt heads for industri-
al, educational, medical & CATV applications,
motorized & servo lens drive units, camera
pedestals, CCTV, remote control microwave
positioning devices & equipment.

PRECISE POWER CORP.

Box 2006
Bradenton, FL 33508
Phone: 813-746-3515
Wilson F. Wetzler, pres.
Non-interruptive power systems, frequency
converters.

PREFORMED LINE PRODUCTS CO.

660 Beta Dr.
Mayfield Village, OH 44143
Phone: 216-461-5200
Telex: 98-0407
Mailing address: Box 91129
Cleveland, OH 44101
Jon R. Ruhiman, pres.
Max A. Lekson, v.p., sales
Robert D. Skilton, sales mgr.
Richard L. Pardee, mktg. systems mgr.

Branch Offices:

ALBEMARLE, NC 28001: Box 818. Phone:
404-938-6820

ROGERS, AR 72756: 2740 S. First St. Phone:
501-636-7600

Field Sales Mgrs.:

NORTHWEST: Richard J. Hodona, 7075 S. De-
pew St., Littleton, CO 80123. Phone:
303-979-1079

SOUTHWEST: Arnold J. Winter, 588 Calle De-
las Ovejas, Agoura, CA 91301. Phone:
213-706-0533. Gerald W. Winter, 950 Eagles-
nest Place, Newbury Park, CA 91320. Phone:
805-499-1641

CENTRAL: Clifford A. Decker, 9727 Nina St.,
Omaha, NE 68124. Phone: 402-391-6570

NORTHERN MIDWEST & EASTERN: Jon
Barnes & Joe Krafcik, 660 Beta Dr., Mayfield
Village, OH 44143. Phone: 216-461-5200

SOUTHERN MIDWEST: E. J. Snyder, Rte. 5,
Box 162, Carthage, MO 64836. Phone:
417-358-3037

Deadends, splices & false deadends for guy,
messenger strands & service drops for coax-
ial cables, plastic guy guards, tree guards,
lashing rods, guy-wire dispensers, plastic
spacers, vibration dampers & lashwrap con-
nectors for terminating lashing wire.

PRIESTER SUPPLY CO. INC.

Box 5507
701 107th St.
Arlington, TX 76011
Phone: 817-261-1111
Steve Vincent & Jim Tarpley
Trunk & distribution amplifiers & passives,
headend equipment, taps, converters, test
equipment, CATV pole line hardware & con-
struction supplies, strand, lashing wire, coax-
ial cable, connectors, pedestals, underground
 housings, towers, drop hardware.

PROCAM INC.

905 N. Cole Ave.
Hollywood, CA 90038
Phone: 213-464-2125
Regis Laderriere, pres.
16mm & 35mm motion picture professional
cameras, fluid heads & tripods, camera in-
strumentations.

PRO-COM ELECTRONICS INC.

182 N. Hamilton St.
Poughkeepsie, NY 12601
Phone: 914-471-3750
Electronic hardware for pay cable.

PROJECTION OPTICS CO. INC.

8 Fernwood Rd.
Florham Park, NJ 07932
Phone: 201-822-1000
Stuart Held, v.p.
Projectors for transmission & effects, lenses
for projectors & large screen TV.

PROPEL INC.

Box 154
Sicklerville, NJ 08081
Phone: 609-728-2940
Michael Palermo, pres.

James Mason, v.p.
Robyn Hausmann, sales
Manufacturer of apartment boxes & pedestals
for indoor & outdoor use, with replaceable
parts, stock items & special orders.

PROTECH AUDIO CORP.

Flowerfield Bldg. No. 1
St. James, NY 11780
Phone: 516-584-5855
Telex: 230199
William Murphy, pres.
J. Giambone, v.p.
Audio consoles & studio electronic compo-
nents, studio input lines including amplifiers,
equalizers, compressors, control devices,
mixers, limiters, switchers, VCAs, preampli-
fiers & distribution amplifiers, audio distribu-
tion amplifiers.

PROTECTO WRAP CO.

2255 S. Delaware St.
Denver, CO 80223
Phone: 303-777-3001
John Robinson, mktg. mgr.
Corrosion-resistant coatings & waterproofing
membranes.

PROVISIONAL BATTERY CO. INC.

3941 Oakcliff Industrial Court
Atlanta, GA 30340
Phones: 404-449-5900; 800-451-7171
Telex: 312723
Eugene Sherry, pres.
Leonard Cocciafferro, v.p.
Kevin J. Barry, sales mgr.
R. G. Edwards, mktg.
Battery supply house, lead-acid, nicad, silver-
zinc, mercury, lithium & battery chargers,
battery packs for remote cameras & recorders,
portable ENG lighting systems.

PYE TVT LTD.—see BTS Broadcast Television
Systems Inc. (a joint company of Bosch
and Philips)

PYRAMID INDUSTRIES INC.

Box 23169
Phoenix, AZ 85063
Phones: 602-269-6431; 800-528-4529
Earl Gilbert, pres.
Paul Rhodes, v.p.
CATV coaxial connectors, fittings & accesso-
ries, metal CATV pedestals.

Q-BIT CORP.

311 Pacific Ave.
Palm Bay, FL 32905
Phone: 305-727-1838
Howard B. Hillman, pres.
Gary Callaway, v.p. & gen. mgr.
Hansel Mead, v.p., engineering
Mary Rogers, sales mgr.
Amplifiers, equalizers, filters & processors.

Q. E. MANUFACTURING CO.

315 Cherry St.
New Berlin, PA 17855
Phone: 717-966-1017
Glenn G. Miller, pres.
Robert W. Miller, v.p.
Dale L. Miller, secy.-treas.
Manufacturer of aerial line construction tools.

QSI SYSTEMS INC.

12 Linscott Rd.
Woburn, MA 01801
Phone: 617-938-1403
Alfred J. Smilgis, pres.
Richard L. Smilgis, gen. mgr.
Richard T. Sanford, dir., sales & mktg.
Manufactures source identifiers, color bar
generators, auto phasing blackburst genera-
tors, count-down generators, video DA &
mini-production switcher.

Q-TV/TELESYNC

(Div. of Q-CO Industries Inc.)
104 E. 25th St.

New York, NY 10010
Phone: 212-460-9050
George Andros, v.p.
John Maffe
Manufacturer of console & conveyor trans-
port videoprompter systems; computer
prompter & mini-prompter systems for on lo-
cation events.

QUALITY RF SERVICES INC.

850 Park Way
Jupiter, FL 33477
Phones: 305-747-4998; 800-327-9767 (outside
FL); 800-433-0107 (FL)

Fred J. Rogers, pres.
Ernest Cantelmo, v.p.
Sylvia Rathbone, mgr., customer service
CATV replacement components for all makes
of amplifiers, including hybrids, transistors,
diodes, capacitors, etc. CATV equipment
repair, CATV amplifier upgrade on all makes
of modules. Manufactures high gain upgrade
modules using parallel hybrid technology for
most Jerrold amplifiers. Supplies plug-in-
pads, equalizers, power packs & line extender
modules.

QUALITY VIDEO SUPPLY CORP.

76 Frederick St.
Hackensack, NJ 07602
Phones: 201-488-8336; 800-431-6000
Telex: 219-804
Varghese Reju, pres.
Rose Marie Cassell, mktg. services
Tobe Carey, sales mgr.
Manufacturer of video accessories, video RF
switchers, cables, lighting, adapters, tripods,
tape erasers, cassette holders, battery
products, video tape, test equipment, furni-
ture, racks, printed goods, sound effects
records & modular studio equipment.

QUANTA CORP.

2440 S. Progress Dr.
Salt Lake City, UT 84119
Phone: 801-974-0992
TWX: 910-925-5684
Arnold Taylor, pres.
Bill Park, v.p., mktg.
Ron Ward, v.p., engineering
Ed Scott, v.p., finance
Mark Harris, advertising & public relations
mgr.
Len Zaller, pres., Quanta International
Manufacturer of television graphics systems
including character generators, video paint
systems & three-dimensional modeling & ani-
mation systems.

QUANTEL INC.

Box 50810
3290 West Bayshore Rd.
Palo Alto, CA 94303
Phone: 415-856-6226
Telex: 334420
Hugh Boyd, exec. v.p. & chief exec. officer
Manufacturer of synchronizers, digital effects,
digital art/graphics/animation, character/cap-
tion generators, standards converters, digi-
tal still stores, central still library & digital cel
recorders.

QUICK-SET INC.

3650 Woodhead Dr.
Northbrook, IL 60062
Phone: 312-498-0700
Telex: 72-4362
Paul Mooney, pres.
Mark Stolman, v.p., sales & mktg.
Tripods, heads, pedestals, dollies for TV &
other instrumentation purposes. Camera
 housings, pan/tilt units, remote control
switching gear, auto pan units, digital con-
trols & mounting brackets.

QUOTRON SYSTEMS INC.

5454 Beethoven St.
Los Angeles, CA 90066
Phone: 213-827-4600
M. E. Mohr, pres.
G. Levine, v.p., mktg.
Video compatible character generators for
CATV, input keyboards & other data terminals
& instantaneous financial information.

RADIO TOWER CO. INC.

2300 Hillway Dr.
Boise, ID 83702
Phone: 208-344-0947
John H. Runkle, pres.
Robin Holmquist, v.p., sales
Provides, fabricates, erects & services self-
supporting & guyed steel towers for AM, FM,
TV, microwave, cable & MDS. Installs & serv-
ices antennas, lines, lighting & ground sys-
tems. Complete construction packages
including buildings & roads.

RAMKO RESEARCH INC.

11355A Folsom Blvd.
Rancho Cordova, CA 95670
Phone: 916-635-3600
R. G. Kohfeld, pres.
L. Dont, v.p.
J. Lucy, sales mgr.
Complete line of professional audio products.

RANK CINTEC INC.

20 Bushes Lane
Elmwood Park, NJ 07407
Phones: 201-791-7000; 212-564-6910
Bruce Oyen, sales mgr.

Regional office:

STUDIO CITY, CA 91604: 11020 Ventura Blvd.
Phone: 213-761-5781. Neil Kempt, mgr.

RANK PRECISION INDUSTRIES INC.

411 E. Jarvis Ave.
Des Plaines, IL 60018
Phone: 312-297-7720
J. M. Campbell, pres.
N. Kempt, product mgr., post production
R. Mathys, product mgr., bcst.
D. Corbitt, sales mgr., east coast
F. Bundesmann, sales mgr., central region
K. Sadhvani, sales mgr., motion picture optics
Manufacturer & distributor of film-to-tape
transfer machines, automatic color corrector
& ferrit sepomag sound follower for post
production, solid state CCD telecine for
broadcasters, digital still store, 35mm, 16mm
& Super 16mm, 5:1 & 10:1 zoom lenses for
motion picture cameras.

RATELCO INC.

1260 Mercer St.
Seattle, WA 98109
Phone: 206-624-7770
Dennis Terpstra, mktg. mgr.
Mobile intercoms, automatic communication

(filtered) battery chargers, uninterruptible
power systems, inverters, DC converters,
power boards & distribution systems.

RAVEN SCREEN CORP.

124 E. 124th St.
New York, NY 10035
Phone: 212-534-8408
Martin Soss, mgr.
Front & rear projection screens, all types.

RAYCHEM CORP.

300 Constitution Dr.
Menlo Park, CA 94025
Phone: 415-361-2288
Telex: 9103731728
Paul M. Cook
Robert M. Halprin, pres.
Jack Webb, div. mgr.
Lynn Chapman, mgr., CATV/broadband
Heat-shrinkable products for sealing cable
connections in underground & aerial CATV
plant, corrosion & water protection products,
distribution & drop connectors, satellite an-
tenna de-icers.

RAYTHEON DATA SYSTEMS CO.

159 Morse St.
Norwood, MA 02062
Phone: 617-762-6700
J. Peter Eadie, national sales mgr.

Field Sales Offices:

BOTHELL, WA 98011: 2519 144th St. SE.
Phone: 206-355-5323. Robert Fredrickson

CAPRON, IL 61012: 1124 Cemetery Rd.
Phone: 815-544-2828. Wes Minear

ALPHARETTA, GA 30201: 3190 Holcomb
Bridge Rd. Phone: 404-992-6023. Larry
Garrard

SAVANNAH, GA 31410: 918 Boxwood Dr.
Phone: 912-897-6656. Raymond Shaw

RECORTEC INC.

275 Santa Ana Court
Sunnyvale, CA 94086
Phone: 408-737-8441
TWX: 910-379-5022
Dr. Lester H. Lee, pres.
Eldon A. Corl, v.p.
Videotape evaluators and conditioners for
cleaning, testing and winding video tapes.
Video cassette evaluators and video cassette
loading equipment.

REGENCY CABLE PRODUCTS INC.

Box 116
4 Adler Dr.
East Syracuse, NY 13057
Phones: 315-437-4405; 800-292-1220
Telex: 757-784
Peter D. Warburton, pres.
Dominick Maio, v.p., gen. mgr.

Martin Zelenz, sr. v.p.
Kevin Sheldon, national sales/field develop-
ment dir.
Michael Goldsmith, product development dir.
Dennis McCarthy, digital systems develop-
ment dir.
Cable TV converters & headend equipment

RELIABLE ELECTRIC/UTILITY PRODUCTS

11333 Addison St.
Franklin Park, IL 60131
Phone: 312-455-8010
Telex: 72-8393
TWX: 910-227-3159
D. P. Sheffler, pres.
William S. Sedlacek, v.p. & gen. mgr.
John A. Muntean, dir., sales & mktg.
Rick Siemens, national CATV sales mgr.
Pete Torres, Roy Clingman, Tim Ahrens, Doug
Frassrand, sales
Manufacturer of CATV pedestals, apartment
closures, aerial hardware & other equipment.

RESEDEL ENGINEERING CORP.

300 E. Live Oak
Arcadia, CA 91006
Phone: 213-445-5955
Manufacturer of telecasting equipment.

RESEARCH TECHNOLOGY INTERNATIONAL

4700 Chase Ave.
Lincolnwood, IL 60466
Phones: 312-677-3000; 800-323-7520
Telex: 28 9414 LCWD
Cable: RETEC
Ray Short, pres.
Thomas A. Tisch, v.p., sales
Video & film inspection/cleaning machines;
film previewers; film & video supplies & ac-
cessories.

REYNOLDS LETERON CO.

3305 Kashiwa St.
Torrance, CA 90505
Phone: 213-534-1630
J. Becher Anderson, pres.
Leteron TV titler.

RF SYSTEMS—See General Instrument Corp.

RF TECHNOLOGY INC.

145 Woodward Ave.
South Norwalk, CT 06854
Phone: 203-866-4283
Telex: 3722030 RFTECH
FAX: 203-853-3513
Chuck Robbins, pres.
Pat Bradbury, v.p., sales & mktg.
Manufactures fixed & portable microwave sys-
tems & RF power amplifiers.

RHG ELECTRONICS LABORATORY INC.

161 E. Industry Court
Deer Park, NY 11729
Phone: 516-242-1100
Ronald B. Hirsch, pres.

Arnold Rubin, v.p. & dir., engineering
Sidney Wolin, sales mgr.
Solid state TV microwave relay links for color
& monochrome TV systems, rack mounted
STL, remote TV pickup & intercity relay
systems.

RICHARDSON ELECTRONICS LTD.

40W267 Keslinger Rd.
LaFox, IL 60147
Phones: 312-232-6400; 800-323-1770
Telex: 283461
TWX: 910-255-0779
FAX: 312-232-1071
Arnold Allen, pres.
Edward J. Richardson, chief exec. officer
Dennis R. Gandy, exec. v.p.
Art Richardson, sales mgr.
Manufacturers & distributors of electron
tubes & semiconductors.

RIPLEY CO. INC.

46 Nooks Hill Rd.
Cromwell, CT 06416
Phone: 203-635-2200
TWX: 710-428-9567 Ripley Co. Crel
H. I. Thayer, pres.
J. J. Matthews, v.p.
S. DiStefano, treas.
Robert S. Clark, mktg. mgr.
Manufacturer of coaxial cable preparation
tools.

RIVERS ASSOCIATES INC.

47 Berry St. Ext.
Fitchburg, MA 01420
Phone: 617-342-8965
Norman L. Rivers, pres.
EBS encoders & decoders, AM monitor
receiver, custom audio & control equipment,
tone-control encoders & decoders, audio sil-
ence alarm & voice-actuated intercom
system.

RMS ELECTRONICS INC./CATV DIVISION

50 Antin Place
Bronx, NY 10462
Phones: 212-892-1000 (collect, NY state);
800-223-8312 (outside NY state)
Telex: 224652 RMSEL UR
Joseph F. Bradway Jr., chmn.
Arthur A. Fink, vice chmn.
Ray Perez, v.p., sales
Lee R. Heller, mktg. coordinator

Account Executives:

Harold Trischman, John Vitale, John White,
Trevor Ritchie, Bill Tielert, Ed Brockman & Ter-
rence Simmon.

Manufacturer & distributor of standby, invert-
er & AC regulated power supplies, 300 MHz,

TV - Radio - CATV - Newspaper

Robert W. Rounsaville & Associates
MEDIA BROKERS AND CONSULTANTS

ATLANTA, GA 30355 P.O. Box 11898 (404) 261-3000 /1-800-531-1500
ORLANDO, FL 32802 P.O. Box 2991 (305) 423-9426 /1-800-328-3500

Manufacturers & Suppliers

450 MHz, 550 MHz & 600 MHz power passing line splitters, directional couplers & multitaps, matching transformers, non-power passing splitters & directional couplers, passive & active video control centers, attenuators, connectors, hardware & tools.

RMT ENGINEERING INC.

No. 1 & No. 2
No. 1 office
625 E. Taylor Ave.
Sunnyvale, CA 94086
Phones: 408-733-4830; 800-228-0633
Richard McLean, pres.
Patricia McLean, v.p., mktg.
David M. Chavez, national sales mgr.
Danny Pfiester, applications engineer

No. 2 Office:
EUREKA, CA 95501: 1129 Koster St. Phone: 707-444-9437. Michael Gay, mgr.

Distributor of new & remanufactured electronics & field strength meter modifications; repair facility for all equipment.

ROCKWELL INTERNATIONAL CORP.

Collins Transmission Systems Div.
1200 N. Alma Rd.
Richardson, TX 75081
Phones: 214-996-5000; 214-996-5874
Telex: 163-207-RIDALBUT
Joe Culp, pres.
Steve Spence, v.p. & gen. mgr.
C. I. McDowell, dir., sales & mktg.
S. L. Ravsten, dir., international mktg.
V. W. Riley, domestic mktg.
Total systems capability, including system design, equipment engineering & manufacturing for analog & digital terrestrial microwave & fiber optic transmission systems.

RODELCO ELECTRONICS CORP.

111 Haynes Court
Ronkonkoma, NY 11779
Phone: 516-981-0900
Joseph M. Rodgers, pres. & gen. mgr.
Andrew Daniher, sales mgr.
Manufacturer of type accepted VHF transistorized translators, TV transmitters, multiple output amplifiers & RF communications.

ROHDE & SCHWARZ POLARAD INC.

5 Delaware Dr.
Lake Success, NY 11042
Phone: 516-328-1100
TWX: 510-223-0414
J. P. Schindler, pres.
Joel Hymowitz, sales mgr.
C. Porzky, mktg. mgr., broadcasting & TV instruments
Manufacturing & sales of test & measurement instruments, TV & broadcasting, radio monitoring & communications equipment.

ROHN

6718 W. Plank Rd.
Peoria, IL 61656
Phone: 309-697-4400
Telex: 910-652-0646
FAX: 309-697-5612
Donald D. Rohn, pres.
R. A. Kleine, v.p.
Jim Connolly, mgr., microwave div.
Mike Fleissner, export mgr.
Karla Johnston, advertising mgr.
Manufacturer, designer, fabricator & erector of towers, tower obstruction lighting equipment, cable broadcast tower accessories, cable equipment shelters, microwave reflectors, cellular towers & equipment buildings for communications & microwave.

ROSS VIDEO LTD.

Box 220
500 John St.
Iroquois, Ont. K0E 1K0
Canada
Phone: 613-652-4886

Telex: 05-811579
John Ross, pres.
Mike Noakes, gen. mgr.
Jim Millard, mktg. coordinator
Manufacturer of video production switchers.

R & R ROAD RUNNER CAMERA CAR

22781 Heslip
Novi, MI 48050
Phones: 313-349-2543; 313-383-6418
Mary James & Douglas Smith, owners
Rental of crane cars, grip & lighting equipment & battery packs.

RTI VIDEO PRODUCTS CO.

(Research Technology International)
4700 Chase Ave.
Lincolnwood, IL 60664
Phone: 312-677-3000
Telex: 28-9414
Ray L. Short Jr., pres.
Steve Little, gen. mgr.
Tom Boyle, v.p., media products
Tom Tisch, v.p., Lipsner-Smith div.
Video tape evaluators & cleaners for U-Matic, VHS or Beta, including erase capability & hard-copy tape condition printout, program & news film editing equipment, liquid film cleaning/conditioning equipment, automatic defect & cue tab inspection equipment, film & video tape storage racks & cabinets, film splicers, viewers, editing supplies & ultrasonic film cleaning equipment.

RTS SYSTEMS INC.

1100 W. Chestnut St.
Burbank, CA 91506
Phone: 818-843-7022
TWX: 910-498-4987
Bob Ringer, pres.
Douglas E. Leighton, v.p., mktg.
Shelley Brown Harrison, sales mgr.
Dave Richardson, sales
Cliff Michael, sales
Stephanie M. Snow, mktg. coordinator
Stan Hubler, chief engineer
Manufacturer of professional audio & intercommunications equipment.

RUSSCO ELECTRONICS MANUFACTURING INC.

5690 E. Shields Ave.
Fresno, CA 93727
Phone: 209-291-5591
Telex: 317007 RUSSCOELECT UD
Russell C. Friend, pres. & gen. mgr.
Victor Kearney, v.p.
Barbara Gaudin, asst. mgr. & sales mgr.
Pat Delaney, mktg. mgr.
Michael Vink, design engineer
Manufacturer of broadcast audio equipment, turntables, tone arms, phono preamps, mike preamps, audio distribution amps, audio power amps, remote amps, small consoles & telephone interface equipment.

RYCOM INSTRUMENTS

9351 E. 59th St.
Raytown, MO 64133
Phone: 800-851-7347
TWX: 910-771-2182
E. Edward Reitz, pres.
Jack Rice, operations mgr.
Cable locators, cable fault locators & frequency selective level meters (20 Hz to 3.5 MHz).

SADELCO INC.

75 W. Forest Ave.
Englewood, NJ 07631
Phone: 201-569-3323
H. L. Sadel, pres.
G. Goldman, v.p., mktg.
Manufacturer of CATV signal level meters & white noise generators.

S.A.L. COMMUNICATIONS INC.

County Line Industrial Center
5 Hub Dr.

Melville, NY 11747
Phone: 516-694-7110
Alan G. Scheinman, chmn.
Marty Chipkin, v.p., customer service
Jon Schwartz, national sales mgr.
Ken Mosca, regional sales mgr.

Regional Offices:

SOUTHEASTERN OFFICE & WAREHOUSE:
2401-B Mellon Court, Decatur, GA 30035.
Phone: 404-981-0050. Donald (D.J.) Bos, regional sales mgr.

WESTERN OFFICE & WAREHOUSE: 1161 Sandhill Ave., Unit A, Carson, CA 90746.
Phone: 213-635-4855. Dennis Hibdon, regional sales mgr.

Distributor of hardware, tools, passive devices, wire & cable, grounding materials, underground equipment, pay-TV traps, security devices, test equipment, pedestals, electronics, receivers, modulators, SMATV equipment & converters.

SALESCASTER DISPLAYS CORP.

1010 E. Elizabeth Ave.
Box 502
Linden, NJ 07036-0502
Phone: 201-925-3450
Warren Heide, pres.
Dennis Tort, sales & mktg. mgr.
Manufacturer of equipment producing superimposed moving messages.

SATELLITE SIGNALS INC.

969 Horsham Rd.
Horsham, PA 19044
Phones: 215-675-2053; 800-523-5947;
800-492-2512 (PA)
B. J. Toner, pres.
Provides professional temporary downlinking for satellite transmitted events with complete redundancy for backup capability, surveys & interference tests for earth station site selection, long & short term rental of earth stations. Equipment includes: 5 meter & 3.66 meter dishes, Ch-10 conical horn.

SAUPPE MEDIA INC.

1625 Pegfair Dr.
Pasadena, CA 91103
Phone: 818-792-9840
Telex: 910-350-1308 SAUPPE MEDIA CA
Norman A. Sauppe, chmn.-chief exec. officer
Carl Baldwin, v.p.
Bob Chateau, chief financial officer
Manufacture, sales & service of film chain slide projectors & audio-visual multi-image equipment.

SCALA ELECTRONIC CORP.

Box 4580
Medford, OR 97501
Phone: 503-779-6500
Telex: 151681 SCALA MEF
Ellis Feinstein, v.p. & gen. mgr.
Don Garlick, engineering mgr.
Dan Fowler, sales mgr.
Professional ruggedized antennas & arrays for CATV, LPTV, translators, STL, RPU & off-air monitoring.

SCHAFER WORLD COMMUNICATIONS

Box 31
World Radio Bldg.
Marion, VA 24354
Phone: 703-783-2000
Robert Dix, pres.
Automation systems, audiofile & ready spot consoles.

SCHUESSLER CASE CO. INC.

Box 39066
Chicago, IL 60639
Phone: 312-227-0027
L. L. Krett, pres.
Shipping cases for motion picture & TV industries & special cases made to order.

SCIENTIFIC-ATLANTA INC.

One Technology Pkwy.
Atlanta, GA 30348
Phone: 404-441-4000
Sidney Topol, chmn. & chief exec. officer
Jay Levergood, pres.
Jim Hart, group exec., Broadband Communications

Field Sales Offices:

ATLANTA, GA 30340: 4025 Pleasantdale Rd. Phone: 404-449-2530. Hank Carson, Paul Beavin, Garry Schaefer, Carol DeProspero & Paul Kosac

NORCROSS, GA 30093: 4356 Communications Dr. Phone: 404-925-5563. Anita Gunderson & Errol Gold

BURLINGTON, MA 01803: 149 Middlesex Turnpike. Phone: 617-272-1256. John Sweeney

LANHAM, MD 20706: 5100-J Philadelphia Way. Phone: 301-577-4830. John Buckett

FAIR LAWN, NJ 07410: 2100 Rte. 208. Phone: 201-794-3100. Doug Light, John King & Don Cole

ENGLEWOOD, CO 80122: 103 Inverness Dr. E. Phone: 303-790-0585. Bob Bird & John Cheval

SANTA CLARA, CA 95054: Suite 304, 3375 Scott Blvd. Phone: 408-496-1040. Basil Kehoe & Therese Sutton

SANTA FE SPRINGS, CA 90607: 10039 S. Pioneer Blvd. Phone: 213-949-9302. Ronald Brookman

SEATTLE, WA 98188: 641 Strander Blvd. Phone: 206-575-8331. Craig Clary

CARMEL, IN 46032: Suite 530, Fidelity Bldg., 11350 N. Meridian St. Phone: 317-846-7142. Mark Baughman & Terry Buckley

BELLEVILLE, IL 62223: Suite 5, 6600 W. Main St. Phone: 618-397-9251. Barney Geolat & Jim Lysaker

RICHARDSON, TX 75085: Box 850186 or 901 International Pkwy., Suite 141. Phone: 214-238-1121. Stan Sands, Perry Tanner, Don Sharpe & Warren Wittek

PHOENIX, AZ 85040: 2920 E. Elwood St. Phone: 602-268-8744. Mike Green, gen. mgr.; Dick Bell, mktg. mgr.; Jeanette Perry, sales service mgr.; Ron Abate, engineering mgr.; Charlene Lowry, sales service rep.

Manufacturer of coaxial cable, drop cable, CATV headend electronics & distribution amplifiers, taps & passives, satellite earth stations, receivers, LNAs & LNCs, set-terminals, CATV antennas, business data modems, energy management systems & enclosures.

SCIENTIFIC COMMUNICATIONS INC.

3425 W. Kingsley
Garland, TX 75041
Phone: 214-271-3685
Tom Humphries, sales mgr.
Manufacturer of satellite video receivers & amplifiers.

THE SECURITY CHANNEL

1819 Business Center Dr.
Duarte, CA 91010
Phones: 213-688-1181; 213-357-8702 (corporate offices)
R. Anthony Smith, pres.
Fred Dunner, v.p., engineering

Cable security operations for cable operators, including marketing, installations, central station monitoring, management & investment, cable security turnkey & security support services, including business plans, facilities design & management, training programs, security launches & local marketing plans.

SEMON BACHE & CO.

113 13th St.
Brooklyn, NY 11215
Phone: 212-965-0200
Steve Agostino, v.p., sales
Mirrors (1st & 2nd surface), lenses & other glass items.

SENNHEISER ELECTRONIC CORP.

48 W. 38th St.
New York, NY 10018
Phone: 212-944-9440
Andrew Brakhan, pres.
Horst Ankermann, v.p.
Tony Tudisco, v.p., sales
Television, broadcast & studio microphones, wireless microphone systems, headphones, infrared wireless headphones & audio test equipment.

SERVICE MANUFACTURING CO.

2400 Baumann Ave.
San Lorenzo, CA 94580
Phone: 415-278-7400
Clio Abrams, pres.
Service truck bodies & aerial buckets.

SHARB ELECTRONICS

192-08 90th Ave.
Hollis, NY 11423
Phone: 718-479-3011
Telex: 423767 SHI UI
Cable: SHARIMP NEW YORK
Complete line of CCTV products.

SHAROUBIM INTERNATIONAL CO.

192-08 90th Ave.
Hollis, NY 11423
Phone: 718-479-3011
Telex: 423767 SHI UI
Cable: SHARIMP NEW YORK
Kamel Sharoubim, pres.
Vinton Roye, v.p. sales, electronic division
Supplier of telecasting equipment, closed circuit systems, transmitting antennas & accessories, electronic tubes, semiconductors, diodes, connections & spare parts.

SHARP ELECTRONICS CORP.

Professional Products Division
Sharp Plaza
Mahwah, NJ 07430
Phone: 201-529-8731
Telex: 134-327
S. Hirooka, pres.
Charles N. Daigneault, exec. v.p.
Ron Colgan, national sales mgr.
Robert Garbutt, gen. mgr.
Bruce Pollack, mktg. mgr.
Peter Gloeggler, product mgr.
Neil Kobu, mgr., business administration
Manufacturer of broadcast color camera systems, high resolution color monitors, industrial audio & video equipment.

SHINTRON CO. INC.

144 Rogers St.
Cambridge, MA 02142
Phone: 617-491-8700
Shintaro Asano, pres.
Special effects generators, switching centers, audio & video distribution amplifiers, video pointers, editing switchers, edit code generators & readers, switchers/faders, digital effects generators.

SHIVELY LABORATORIES INC.

47 Harrison Rd.
Bridgton, ME 04009
Phone: 207-647-3327
TWX: 710-223-8910 SHIVELY BRGT

Paul A. Wescott, pres.
D. S. Collins, v.p.
Charles W. Peabody, v.p., mktg.
Jonathan R. Clark, sales coordinator
Manufacturer of FM & TV broadcast antennas, rigid coaxial transmission line, directional couplers, combiners, patch panels, pressurization equipment & AM/TV isocouplers.

SHURE BROTHERS INC.

222 Hartrey Ave.
Evanston, IL 60202-3696
Phone: 312-866-2200
Telex: 72-4381
TWX: 910-231-0048
J. H. Kogen, pres.
R. E. Ward, exec. v.p.
R. T. Murphy, v.p., sales & mktg.
Manufacturer of consumer & professional audio equipment & supplies.

SIGMAFORM CORP.

2401 Walsh Ave.
Santa Clara, CA 95051
Phone: 408-727-6510
W. D. Weagant, pres.
W. L. Neiman, exec. v.p.
M. J. Stanek, v.p., research & development
M. G. Mathis, mgr., telecommunications div.
Heat shrinkable, self-sealing splice covers & shrinkable molded parts for overhead & buried plant applications. Windproof torches for shrinking operations in all weather conditions.

SIGNAL ENGINEERING & SALES INC.

716 S. 23rd St.
Birmingham, AL 35233
Phone: 205-328-6431
Louis H. Pfau, pres.
William D. Coe, secy.-treas.
Terry Boders, service mgr.
Studio construction; LPTV, MDS, OFS & ITFS
STL & CARS sales & installation; special video & audio switching & control devices, CATV local origination & satellite TVROS.

SIGNAL VISION INC.

3 Wrigley
Irvine, CA 92718
Phone: 714-586-3196
Neil P. Phillips, pres.
Distributor of underground & overhead construction materials & drop materials.

SIMPLICITY TOOL CO./SITEO ANTENNAS

Box 20456
Portland, OR 97220
Phone: 503-253-2000
Telex: 200-479
Gustave Berliner, pres.
Steven B. Berliner, v.p.
Maurice Pellett, chief engineer
Marcus Burecker, electronics
Manufacturer of VHF & UHF antenna arrays for MATV, CATV, FM & translators.

SIMPSON ELECTRIC CO.

853 Dundee
Elgin, IL 60120
Phone: 312-697-2260
Telex: 72-2416
I. C. Rebeschini, pres.
M. O. Buehring, dir., sales
Manufacturer of test equipment, multimeters, VOMs, VU panel meters, controllers, meter relays, scopes, digital frequency counters, digital VOMs, temperature controllers, strip chart recorders & digital panel meters.

SL WABER

(Div. of SL Industries Inc.)
300 Harvard Ave.
Westville, NJ 08093
Phone: 609-456-5400
Abbott A. Brown, pres.
Reed C. Waldron, national sales mgr.
Kevin Woznicki, mktg. mgr.

UL-listed multiple outlet strips, pre-wired electrical outlet panels, power conditioning outlet strips, uninterruptible power supplies.

SOLA ELECTRIC

(Unit of General Signal)
1717 Busse Rd.
Elk Grove Village, IL 60007
Phone: 312-439-2800
J. Hutson, pres.
J. Kimball, v.p.
Fred H. Lemke, dir., sales & mktg.
Kevin McGowan, mktg. mgr.
Line voltage regulators, uninterruptible power supplies, standby power supplies & DC power supplies (switchers & linear).

SOLL INC.

401 E. 74th St.
New York, NY 10021
Phone: 212-988-0290
J. M. Soll, pres.
Installation of broadcast facilities, consulting & station planning; manufacturer of RF switching systems; custom computerized control of RF switching systems with color graphics & computerized remote control systems.

★ SONY BROADCAST PRODUCTS CO.

1600 Queen Anne Rd.
Teaneck, NJ 07666
Phone: 201-833-5200
FAX: 201-833-9645
William G. Connolly, pres.
F. X. Carroll, v.p.
William Powers, v.p., sales
Anthony O'Connell, v.p., mktg.

Regional Offices:

NORTHEASTERN: 15 Essex Rd., Paramus, NJ 07652. Phone: 201-368-5111. Bob Combs

NEW YORK: 15 Essex Rd., Paramus, NJ 07652. Phone: 201-368-5111. Leonard Staskiewicz

SOUTHEASTERN: 3175-A Northwoods Pkwy., Norcross, GA 30071. Phone: 404-263-9888. Andy Kryworuchenko

MIDWESTERN: 500 Park Blvd., Hamilton Lakes, Itasca, IL 60143. Phone: 312-773-6046. Dave Doherty

WESTERN: 2820 W. Olive Ave., Burbank, CA 91505. Phone: 818-841-8711. Robert L. Manahan

SOUTHWESTERN: 1320 Walnut Hill, Irving, TX 75602. Phone: 214-659-3600. Charles Taylor

International Regional Offices:

CENTRAL & SOUTH AMERICA: Sony Motorradio-Com. e Ind. Ltda., Rua Inocencio Tobias No. 125, Parque Industrial Thomas Edison, Barra Funda, Caixa Postal No. 30618, Sao Paulo, S.P., Brazil. Phone: 11-825-1177. Telex: 1121677 SONY BR

OCEANIA: Sony (Australia) Pty. Ltd., Box 377, 33-39, Talavera Rd., Northryde, N.S.W. 2113, Australia. Phone: 02-887-6666. Telex: AA24254

ASIA: Sony Corp. of Hong Kong Ltd., St. George's Bldg. 22nd Floor, No. 2 Ice House St., Hong Kong. Phone: 5-228061. Telex: 73249

JAPAN: Sony Corp., Communications Products Group, 4-14-1, Asahi-cho, Atsugishi, Kanagawa-Ken, 243 Japan. Phone: 0462-30-5111. Telex: 3872306 SONY ATJ

EUROPE/MIDDLE EAST/AFRICA: Sony Broad-

cast Ltd., City Wall House, Basing View, Basingstoke, Hampshire RG21 2LA, United Kingdom. Phone: 0256-55011. Telex: 858424

CENTRAL & SOUTH AMERICA: Sony Corp. of Panama S.A., Apartado 4317, Panama 5, Rep. of Panama. Phone: 61-1055. Telex: 2059 SONY PA

CENTRAL & SOUTH AMERICA: Sony de Venezuela S.A., Apartado 69096, Caracas 1070, Venezuela. Phone: 02-239-3776. Telex: 25571 SONYVC

Manufacturer of VTRs, VCRs, video cameras, multicassette systems, monitors, editors, digital video multi-processors, time base correctors & time code generator/readers.

SONY PROFESSIONAL AUDIO

One Sony Dr.
Park Ridge, NJ 07656
Phone: 201-930-1000
George Currie, pres.
Phil DeSantis, national sales mgr.
Michael Feniello, mgr., mktg. administration
Manufactures analog & digital tape recorders, recording/remixing consoles, wired & wireless mikes.

SONY TAPE SALES CO.

One Sony Dr.
Park Ridge, NJ 07656
Phone: 201-930-1000
Telex: 424595
John Hollands, pres.
John Bermingham, v.p., sales & mktg.
Robert Basso, dir., advertising
Ken Wiediman, national sales mgr., industrial tape
Michael Korizno, national sales mgr., floppy disc products

Regional Offices:

EASTERN: 15 Essex Rd., Paramus, NJ 07652. Phone: 201-368-5000. Robert Grassi

WESTERN: 700 W. Artesia Blvd., Compton, CA 90220. Phone: 213-537-4300. Fred MacKenzie

MIDWESTERN: 500 Park Blvd., Hamilton Lakes, Itasca, IL 60143. Phone: 312-773-6000. Michael Cullen

SOUTHERN: 2300 Peachford Rd., Atlanta, GA 30338. Phone: 404-455-0782. Don Riggs

Manufactures & markets line of blank audio & video tape products serving the industrial & broadcast industries, as well as blank mini & micro floppy disk media for computer data storage.

SONY VIDEO COMMUNICATIONS

Sony Dr.
Park Ridge, NJ 07656
Phone: 201-930-1000
Phil Stack, pres.
Richard Wheeler, senior v.p.
Robert Mueller, v.p.
Jim Hansen, national sales mgr.
Professional/industrial video equipment & accessories including cameras, 1/2 inch, 3/4 inch & 8mm recorders/players, special effects generators & graphics generating equipment.

S.O.S. PHOTO-CINE-OPTICS

440 W. 15th St.
New York, NY 10011
Phone: 212-206-8280
John Babb, pres.
H. Roth, v.p., sales
Otis Bruce, sales mgr.
Philip Bedry, mfg. mgr.
Sells, rents, leases & services motion picture & TV production equipment; distributor for Hajnal snorkel lenses.

Manufacturers & Suppliers

SOUND TECHNOLOGY INC.

1400 Dell Ave.
Campbell, CA 95008
Phone: 408-378-8540
Telex: 357445 SOU
John Williamson, pres.
Robert Andersen, v.p.
Kent McGuire, sales mgr.
Manufacturer of audio test equipment, including distortion analyzers, signal generators, tape recorder test systems & transmission test systems.

SOUNDOOLIER

(Div. of American Trading & Production)
9380 Watson Industrial Park
St. Louis, MO 63126
Phone: 314-962-9870
Telex: 910-760-1650
Herbert M. Jaffe, v.p. & consultant for mktg.
Paul Grote, dir., sales
Manufacturer of commercial sound accessories including speakers, speaker baffles, life safety equipment, electronic equipment cabinets, consoles & enclosures.

SOUTHERN WOOD PIEDMONT CO.

Box 5447
Spartanburg, SC 29304
Phone: 803-576-7660
Ron Gross, pres.
T. H. Brannon, exec. v.p. & chief operating officer
L. N. Shead, mgr., utility sales & services
J. J. Kublock, comptroller
Treated wood products.

SOUTHWIRE CO.

Box 1000
Carrollton, GA 30119-0001
Phone: 404-832-4242
R. J. Hightower, mktg. mgr., distributor sales
Galvanized steel strand.

SPORTS SCENE INC.

318 Seaspray Ave.
Palm Beach, FL 33480
Phone: 305-655-8570
Designs, engineers, installs & operates CCTV, security & audio systems, commercial & industrial, on lease or direct sale basis; specializes in sports complexes.

STAHL

(A Scott-Fetzer Co.)
3201 W. Lincoln Way
Wooster, OH 44691
Phone: 216-264-7441
Byron Crampton, pres.
Gary Hull, national sales mgr.
Jim Babcock, operations mgr.
A. J. Sperli, controller

Other Plants:

Cardington, OH; Durant, OK; Merced, CA.

Manufacturer of utility truck bodies, utility service vans, pick up boxes & forestry bodies.

STAINLESS INC.

Third St.
North Wales, PA 19454
Phone: 215-699-4871
TWX: 510-661-8097
Robert A. Farrington, pres.
Jess C. Rodriguez, exec. v.p.
John L. Windle, chief engineer
Owen F. Ulmer, Howard E. Balshukat & Peter A. Starke, sales engineers
Designers, fabricators & erectors of TV-AM-FM-microwave & cable TV towers.

STANCIL CORP.

2644 Croddy Way
Santa Ana, CA 92704
Phone: 714-546-2002
Telex: 298843 STANCIL CORP
William V. Stancil, pres.
Michael D. Custer, v.p.

Magnetic recording & tape reproducing equipment, logging & reference recorders 24 hours continuous on 10 1/2-inch reels, digital time recording/reproduction & automatic tape search equipment.

STANDARD COMMUNICATIONS CORP.

Box 92151
Los Angeles, CA 90009
Phone: 213-532-5300
Donald W. Thomas, pres.
Mark Thomas, v.p., mktg.
R. Mason Truluck, telecommunications mktg. mgr.
Diane Hinte, national sales mgr.
Manufacturer of TVRO systems, low noise amplifiers/block down converters, MDS products & equipment, satellite receivers, land mobile two-way radios, marine two-way radios & reverse osmosis desalimators.

STANDARD TAPE LABORATORY INC.

26120 Eden Landing Rd., No. 5
Hayward, CA 94545
Phone: 415-786-3546
Frank G. Lennert, pres.
Manufacturer of audio test tapes, flutter, speed timing & sweep tapes, 35mm test films, audio test tapes for 2 inch quadruplex & 1 inch type C NTSC standard video recorders.

STANDARD TRUCK & EQUIPMENT CO.

1155 Hill St. SE
Atlanta, GA 30315
Phones: 404-622-4461; 800-241-9357
Jack Taffel
Used & reconditioned aerial bucket trucks.

STANTON MAGNETICS INC.

200 Terminal Dr.
Plainview, NY 11803
Phone: 718-445-0063
TWX: 510-221-1845
Walter O. Stanton, pres.
Joseph S. Woodstock, v.p., marketing
Pete Bidwell, national sales mgr., professional products
Jean Kapen, mgr., advertising & promotion
Complete line of professional cartridges and stylii for recording & broadcast industries, stereo phono preamplifier, headphones & record care products.

STATE LABS INC.

162 Fifth Ave.
New York, NY 10010-5967
Phones: 212-807-9400; 800-221-3535
Mark Schindler, pres.
Stocking distributors of all types & brands of CATV electronic tubes; semiconductors, transistors, diodes, ICs, all broadcast tubes & CRTs.

STEINBERG ELECTRONICS INC.

2520-22 N. Broad St.
Philadelphia, PA 19132
Phones: 215-223-9400; 800-523-0894
Leonard Steinberg, pres.
Joseph Steinberg, v.p.
Electronic components, resistors, capacitors, semiconductors, tools, wire & cable, audio & video tapes, VTRs, video parts & accessories.

STELCO INC.

5500 Kansas Ave.
Kansas City, KS 66106
Phone: 913-287-1500
Wayne R. Stallard, pres.
George H. Eckels, v.p.
Doug Tillotson, sales
Manufacturer of truck-mounted aerial lifts (personnel & material handling).

STEVENS TOWER CO. INC.

Box 281
Laurel, MS 39440
Phone: 601-425-5145
Robert L. Stevens Sr., pres.
Robert Stevens Jr., v.p.
Jennifer Dawson, office mgr.
TV, AM, FM, CATV & microwave tower fabrication, erection & sales, tower & cable painting.

STOREEL CORP.

Box 80523
2050-C Chamblee-Tucker Rd.
Suite 2
Atlanta, GA 30341
Phone: 404-458-3280
Carolyn S. Galvin, pres.
Frank X. Galvin, v.p.
Bob Lauter, systems analyst
Michael D. Plaut, systems analyst
Manufacturer of high-density storage & transport systems for videotape, audio tape & film. Set-up trucks for transporting tape or film. Design consultation & layout service.

STRANO CENTURY INC.

18111 S. Santa Fe Ave.
Rancho Dominguez, CA 90221
Phone: 213-637-7500
Telex: 664741
Marvin Altman, pres.
Vito Kowalchur, v.p., finance
Jeff Sessler, v.p., sales
Marion Rimmer, v.p., mktg.

Regional Sales Offices:

ELMWOOD, NJ 07407: 20 Bushes Lane.
Phone: 201-791-7000. Mike Collier

NORCROSS, GA 30071: 5196 Falconwood Court. Phone: 404-446-3447. Lin Bedard

SHERMAN OAKS, CA 91403: 3754 Cody Rd. Phone: 213-789-4211. Bob Schiller

LAKE BLUFF, IL 60085: 323 Park Lane. Phone: 312-234-5547. Archie Fletcher

DALLAS, TX 75219: 4429 Bowser. Phone: 214-522-0624. Jim Crooks

MISSISSAUGA, ONT. L4V 1A3: 6490 Viscount Rd. Phone: 416-677-7130. Donna Appleton

Manufacturer of studio lighting control equipment; distributor of studio & location lighting equipment.

STRONG ELECTRIC CORP.

1712 Jackson St.
Omaha, NE 68102
Phone: 402-342-4444
R. J. McCloskey, gen. mgr.
Carbon arc, xenon & HMI followspots.

STUDIO FILM & TAPE (LA) INC.

6674 Santa Monica Blvd.
Hollywood, CA 90038
Phone: 213-466-8101
Carole Dean, pres.
Sherrie Fincholt, videotape sales rep.
Toni Robertson, film sales mgr.
Brett Mercurio, videotape purchasing mgr.

Branch Office:

NEW YORK, NY 10036: Studio Film & Tape (NY) Inc., 630 9th Ave., 8th Floor. Phones: 212-977-9330; 1-800-992-9330. Santa Morello, videotape sales mgr.

Videotape, audio tape, film, color negative distributor. Videotape evaluation, diagnostic operations monitors & quality control equipment.

SUBMARINE CONTRACTORS INC.

3040 S. W. 10th St.
Pompano Beach, FL 33069

Phone: 305-977-6303

Norman Scott, pres.
Jerry Lee, v.p.
John C. Braswell, sales mgr.
Turnkey submarine cable service, pre-engineering site surveys, permit applications service, submarine installation & bridge attachments.

SURFACE CONDUCTION INC.

1501 Broadway
New York, NY 10036
Phone: 212-398-9760
Theodore Hafner, pres.
Manufacturer of transmission lines, single wire surface wave transmission line, G-line, microwave by wire & tunnel radio; replaces coax, wave guide & microwave relay, long distance CATV feeder lines, high-power VHF & UHF antenna feeders; antennas, small, broadband, omni-directional, ETV antenna feeders, coherent light systems, beam waveguide, pole mounted for low-loss; designs systems & supervises installation.

SWAGER COMMUNICATIONS INC.

Box 569
Angola, IN 46703-0569
Phone: 219-495-5165
Dan Swager, pres.
Jay B. Swager, v.p.
Tim Swager, secy.
Tom Meredith, sales
Designs, fabricates, installs & maintains AM, FM, TV, CATV & microwave communications towers.

SWR

Box 215
Goffstown, NH 03045
Phones: 603-497-3000; 603-529-2500
High power coax switches, UHF & VHF antennas & accessories, high power rigid coax transmission line.

SYNCHRONOUS COMMUNICATIONS INC.

1885 Lundy Dr.
Suite 102
San Jose, CA 95131
Phone: 408-943-0222
Telex: 4948784 SYNCOM
Vincent R. Borelli, pres.
Albert R. Johnson, dir., mktg.
Manufacturer of frequency agile cable television components, long haul multichannel fiber optic video link.

SYRCUITS INTERNATIONAL INC.

829 E. Molloy Rd.
Syracuse, NY 13211
Phones: 315-455-2346; 800-647-1313
Mario D'Arrigo, pres.
David Barany, v.p.
Jack Weller, v.p.
John Eichstaedt, sales mgr.
Addressable scrambling/descrambling with impulse pay-per-view capability; passive equipment, notch filters, key lock traps.

SYSTEM ASSOCIATES

5801 Uplander Way
Culver City, CA 90230
Phone: 213-641-2042
Billy H. Seidel, pres.
Walter A. Shubin, v.p.
Brokers used broadcast television equipment.

TABER MANUFACTURING & ENGINEERING CO.

1880 Embarcadero Rd.
Palo Alto, CA 94303
Phone: 415-493-3811
V. F. Leverich, pres.
D. Leverich, secy.-treas.
Manufacturer of audio replacement heads for professional recorders, bulk tape degaussers. Service/overhaul on audio & video recorders, head stocks.

TAIKAN CO.
Box 3327
Lawrence, KS 66044
Phone: 913-841-5538
Ching Wang, pres.
Passive devices for CATV & MATV.

TAMAQUA CABLE PRODUCTS CORP.
Willow St.
Schuylkill Haven, PA 17972
Phone: 717-385-4381
Telex: 834-573
FAX: 717-385-1092
William H. Combs III, pres.
John K. Dutton, sr. v.p.
George M. Combs, national sales mgr.
Earl Bortner, engineering mgr.
Pre-installs coaxial, fiber and power/control cables in flexible high density polyethylene duct.

THE TANDEM GROUP
5800 Broad St.
Box 371
Greendale, WI 53129
Phone: 414-421-2501
Gerald G. Meyers, pres.
Richard L. Olson, exec. v.p.
Maria E. Olson, v.p.
Jack Wiley, national sales mgr.
Apartment box enclosures, poleline hardware for single & dual cable systems, custom fabrication facilities, pedestals, plastic shrink tubing.

TAPE-ATHON CORP.
Box 6814
Inglewood, CA 90312-6814
Phone: 213-676-6752
Leon E. (Lee) Tate, pres.
Bob Mayfield, sales mgr.
Manufacturer of audio tape transports & amplifiers; suppliers of background music & equipment, foreground entertainment music programming.

TARGETED MARKET TRACKING-TMT
437 Goldfloss
Box 12339
Winston-Salem, NC 27107
Phones: 919-773-1327; 317-846-3604
Dale E. Kling, pres.
Winton W. Wilcox Jr., v.p., mktg.
Cable controlled marketing system which converts billing database to a marketing database; multi-level marketing functions for increased penetration, upgrades, retention & measurements of audience.

TECHNICS
(Div. of Panasonic Co.)
One Panasonic Way
Secaucus, NJ 07094
Phone: 201-348-7000
Jeff Berkowitz, v.p. & gen. mgr.

TECHNI-TOOL INC.
5 Apollo Rd.
Plymouth Meeting, PA 19462
Phone: 215-825-4990
Telex: 83-4763
Leonard Weiss, pres.
Paul Weiss, v.p.
William Bezar, gen. mgr.
Marty Sill, operations mgr.
Distributors of tool kits, adjustment & alignment tools, accessories for installation & maintenance of cable TV & studio equipment.
Free catalog.

TECHNOLOGY SERVICE CORP.
2950 31st St.
Santa Monica, CA 90405
Phone: 213-450-9755
TWX: 910-343-6587
Raymond Durand, mgr.

Manufacturer of weather radar color TV display systems, remote National Weather Service color radar displays & dial-up radar display.

TECHRACK
(Div. of Hammond Industries Inc.)
8000 Madison Pike
Madison, AL 35758
Phone: 205-772-9626
Telex: 782401
Colin E. Hammond, pres.
Stands for 19 inch equipment, fixed or standing.

TECH SYSTEMS CORP.
401 Watertown Rd.
Thomaston, CT 06787
Phone: 203-283-5801
M. R. Rossi Jr., pres. & gen. mgr.
A. Sutherland, controller
R. I. Jacques, microwave sales mgr.
D. Lynch, precise power sales mgr.
E. A. Jacques, purchasing mgr.
Flexible & rigid waveguide & microwave components & assemblies, precise power products, ringing machines.

TEKTRONIX INC.
Box 500, Y3-314
Beaverton, OR 97077
Phone: 503-627-7111
Telex: 15-1754
Earl Wantland, pres.
Wim Velsink, exec. v.p.
Dave Friedley, group v.p.
Steve Kerman, div. mktg. mgr.
Manufacturer of TV oscilloscopes, waveform monitors, color picture monitors, vector-scope, other oscilloscopes, test signal & sync generators, automatic video signal measurement set, spectrum analyzers, automatic audio distortion analyzer, frequency counters, data analyzer, frame synchronizers.

TELAUDIO CENTRE
Box 921
Beverly Hills, CA 90213
Phone: 213-651-5563
Multicamera production studios, newsgathering portables, video editing suites, telecine film-to-tape systems, maintenance complements, choice of audio arrays, satellite receivers transmission & master control, mobile studios.

TELCO AMERICAN
Box 10207
Knoxville, TN 37919
Phone: 615-573-8670
Milton Jones, pres.
Manufacturer of automatic tape cartridge recorders & playback equipment, EBS decoders/encoders, audio amplifiers.

TELCO ELECTRONICS INC.
129 S. Abbe Rd.
Elyria, OH 44035
Phones: 216-365-2487; 216-365-3889
William Holloway, pres.
Stan Leonowich, v.p.
Robert Holliday, v.p.
Manufactures, distributes & repairs satellite earth station equipment.

TELCOM TOWER SERVICES INC.
105 Boone Hills Dr.
St. Peters, MO 63376
Phone: 314-447-5553
Telex: 821566
Donald R. Cuthbertson, pres.
Rufus F. Baldwin, v.p.
Mark Jarvis & Steve Fry, sales
Engineer, furnish, install & maintain AM, FM & TV towers to 2000-ft.

TELE-CINE INC.
5434 Merrick Rd.
Massapequa, NY 11758
Phone: 516-798-2828
Donald R. Collins, pres.
E. Craig Marcin, technical support, sales, service rentals
Bob Jones, sales
U.S. sales representative for Schneider TV lenses, Tele-Tec VTR editing programmers, Tele-Cine Inc. motorized pan & tilt heads, pan heads, tripods, pedestals, motorized & servoed lenses, slant track TTR editing equipment, environmental camera housings, remote camera control systems, TV equipment rental.

TELECOMMUNICATIONS PRODUCTS CORP.
115 Spring Valley Rd.
Chambersburg, PA 17201
Phone: 717-264-1938
Thomas P. Carbaugh, pres.
Don Rice, project & design engineer
Mark Maslanik, software engineer
Sonya K. Williamson, mktg. administrator
Manufactures ad insertion equipment, administrative software system, ad sales automation systems, local origination channel version of a computer-controller to automate playing tapes on government, community or educational type channels generated at the facility.

TELECRAFTER PRODUCTS CORP.
Box 21475
Billings, MT 59104
Phones: 406-245-8200; 800-548-7243
Dorit C. Herman, pres.
Pamela Burns, sales mgr.
Kathy Segmiller, sales rep.
Manufactures & markets universal tie-wrap cable markers, audit control boxes, drop control boxes, tele-theft lock & seal system & the converter warden security seal, clip gun & cable clips.

TELEDAC INC.
661 Pine
St. Lambert, Que. J4P 2P4
Canada
Phone: 514-671-7762
Telex: 055-61134
Martin Chouinard, pres.
Jean Louis Chouinard, v.p.
Designs & manufactures character generators for CATV, specializing in cable ads TV listing displays.

TELEDYNE CAMERA SYSTEMS
131 N. 5th Ave.
Arcadia, CA 91006
Phone: 818-359-6691
Telex: 675423
D. B. Tidus, pres.
Dermot J. Mathews, mktg. dir., camera systems
Manufacturer of solid state color & low light-level TV cameras & video to 16mm & 35mm transfer systems.

TELE-ENGINEERING CORP.
3 Speen St.
Suite 230
Framingham, MA 01701
Mailing address: 2 Central St., Framingham, MA 01701
Phones: 617-875-3137; 800-832-8353
Ernest O. Tunmann, pres.
Victor Colantonio, dir. of mktg.
Gary C. Cooper, equipment & software sales mgr.

System design & turnkey services for CATV, microwave & cable communication systems. Micro-computer based remotely programmable switching systems for up to 100 x 100 matrix switching. Automatic cue tone commercial insert & verification equipment & software. Token passing, packet switching,

communication equipment for residential & institutional networks.

TELE-K PRODUCTS INC.
48 Canoga Rd.
Auburn, NY 13021
Phone: 315-255-2731
Warren L. Vanderpool, pres.
Ronald T. Dwyer, v.p., operations
F. Paul Vanderpool, sales mgr.
W. Lee Vanderpool, production mgr.
Manufactures metal apartment closures & pedestals, riser guard & moulding duct, guy guard & ground wire molding.

TELE-MEASUREMENTS INC.
145 Main Ave.
Box 1078
Clifton, NJ 07014
Phone: 201-473-8822
William E. Endres, pres.
Douglas W. Cook, v.p., sales
Carl R. Ceragno, v.p., engineering
Total systems sales & service of cameras, video tape recorders, special effects generators, test equipment & distribution amplifiers. Turnkey mobile vans & studios including design, installation & service. Local area networking/data distribution, teleconferencing.

TELEMET
(Div. of Geotel Inc.)
185 Dixon Ave.
Amityville, NY 11701
Phone: 516-842-2300
TWX: 510-227-9850
Eugene F. Murphy, pres.
Robert G. Griffiths, v.p., sales
Seymour Hamer, gen. mgr.
Eastern regional office: Phone: 914-279-3231
Manufacturer of video broadcast & test equipment, distribution amplifiers, clamping amplifiers, test signal selector switches, test signal generators, modulators, demodulators & accessories; video production equipment; audio distribution amplifiers; audio monitors; routing switches.

TELEMINA CO. INC.
888 Seventh Ave.
New York, NY 10106
Phone: 212-489-7231
Morton J. Richter, pres.
David Smith, v.p.-dir., engineering
Pay-per-view systems for cable, STV & MDS systems, hotels & motels.

TELESCRIPT INC.
445 Livingston St.
Norwood, NJ 07648
Phone: 201-767-6733
Robert P. Swanson, pres.
Bob Bachus, v.p., engineering
Kay Hyde, Rich Mergner & Jim Stringer
Manufacturer of monitor prompting systems, contrast enhancers, computer prompting systems, public speaking prompting systems & all ancillary equipment.

TELESCRIPT INDUSTRIES CORP.
6735 Odessa Ave.
Van Nuys, CA 91406
Phone: 818-989-7979
Curt Howard, pres.
James Christiansen, v.p.
Bruno Rist, v.p., engineering
Neil Hays, national sales mgr.
Alberto Casanova, project dir., engineering
Other Office: 6735 Odessa, Van Nuys, CA 91406.

1R-2000 18-channel infrared link for cable TV & high speed data, pay-per-view system & security for addressable & non-addressable systems for CATV, MATV & SMATV.

Manufacturers & Suppliers

TELESTRATOR DIVISION

(Interand Corp.)
3200 W. Peterson Ave.
Chicago, IL 60659
Phone: 312-478-1700
Linda T. Phillips, v.p., corp. communications
Realtime video graphics display for annotations, drawings & animated symbols.

TELEVISION EQUIPMENT ASSOCIATES INC.

Box 393
South Salem, NY 10590
Phones: 914-763-8893; 213-271-9560
TWX: 493-0698
Bill Pegler, pres.
Manufacturer of professional & industrial TV equipment, color monitor comparitors, video tape cleaner & evaluators, video filters & delay lines, intercom systems, headsets, headphones, test equipment.

TELEVISION TECHNOLOGY CORP.

2360 Industrial Lane
Box 1385
Broomfield, CO 80020
Phone: 303-465-4141
TWX: 910-938-0396 TTC ARDA
Dr. Byron W. St. Clair, pres.
Mark Hutchins, radio sales mgr.
Bo Pearce, TV sales mgr.
Manufacturer of VHF TV translator & LPTV transmitters, 1-100 watts. UHF TV translators & LPTV transmitters, 1-1000 watts, TV RF power amplifiers 1-1000 watts. FM radio translators, AM & FM radio transmitters 250-50,000 watts, audio cart machines & audio consoles, reel-to-reel & cartridge recorders.

TELE-WIRE SUPPLY CORP.

7 Michael Ave.
East Farmingdale, NY 11735
Phone: 516-293-7788
Sy Guttenplan, pres.
James Ruh, exec. v.p.
Marty Ingram, dir., mktg. & sales
Full line distributor with regional warehouses throughout U.S. Design & supply broadcast, CATV & SMATV products including earth stations, towers, antennas, headends, distribution equipment, construction hardware, wire & cable, drop & installation materials, safety equipment, telephone wire, cable & supplies, test equipment etc. SPCP broadcast satellite equipment including uplink & downlink systems.

TELEX COMMUNICATIONS INC.

9600 Adrich Ave. S
Minneapolis, MN 55420
Phone: 612-884-4051
Telex: 29-7053
John A. Howe, pres.
James Arrington, sr. v.p.
Patrick V. Gillette, v.p., mktg.
Dean Flygstad, v.p., engineering
Donald Meehan, dir., mktg.

Branch Office:

BLUE EARTH, MN 56013: W. 1st St. Phone: 507-526-3205.

Manufacturer of communication & monitor headphones, announcer earsets, TV cameramen's headsets, reel-to-reel, cartridge & cassette audio tape recorders/reproducers, audio tape duplicating systems, sound reinforcement microphones, wireless microphone systems, closed circuit intercom systems, 16mm TV sound motion picture projection equipment, silent, sound, dissolve controlled 2 inch x 2 inch slide projectors.

TELLET COMMUNICATIONS CORP.

8831 Sunset Blvd.
Los Angeles, CA 90069
Phone: 213-652-8100
TWX: 910-490-1139 Medallion LSA

FAX: 213-659-8512

John A. Ettlinger, pres.
National distributor of former Ampex Theatre Sound systems & parts.

TELSTA

General Cable Apparatus Div.
Box 666
5600 W. 88th Ave.
Westminster, CO 80030
Phone: 303-427-3700
J. A. Hart, gen. mgr.
V. Walbridge, sales & mktg. administration

Branch Offices:

FREDERICK, MD 21701: Box 579, Hughes Ford Rd. Phone: 301-662-6262

SAN LORENZO, CA 94580: 2333 Grant Ave. Phone: 415-278-2910

LITHONIA, GA 30058: 5220 Minola Rd. Phone: 404-981-7470

Van & truck-mounted aerial lifts up to 40-ft. for construction & maintenance of CATV aerial plants, CATV sweep module for one-man sweep & adjust operations, cable pressurization equipment.

TELVIAD CORP.

Box 1646
Lake Jackson, TX 77566
Phone: 409-265-2419
Tim Eldred, pres.
Darryl Eldred, v.p. & producer
Barbara Robie, dir., mktg.
Lisa Boyelt, assoc. producer
Raymon Walley, creative dir.
Mark Lindloff, filming dir.
Val Taylor, mktg. consultant
Bobbie Caldwell, mktg. consultant
Marketing of local advertising insertion systems. Training seminars for the operation of local advertising systems & videotape production companies. Commercials for TV & full length videos.

TEMTRON ELECTRONICS LTD.

15 Main St.
East Rockaway, NY 11518
Phones: 516-599-6400; 800-645-2300
Telex: 125237
Sid Sussman, pres.
Glen Haimes, cable sales mgr.
Joe Troiano, purchasing
Karl Heidenreich, advertising/mktg.
Distributor of active CATV replacement parts which include hybrids, quads, RF transistors, surge protectors, attenuator pads, fuses & capacitors.

TENTEL

1506 Dell Ave.
Campbell, CA 95008
Phones: 408-379-1881; 800-538-6894 (except CA)
TWX: 910-590-8001
Wayne B. Graham, sales mgr.
John Chavers, production mgr.

Overseas Distributors:

SOUTH MELBOURNE 3205, NSW, AUSTRALIA: Rank/Klarion Enterprises Pty. Ltd., 63 Kingsway, Regent House. Phone: 61-3541

BOLTON, ONT., CANADA: BCB Electronics. Phone: 416-857-0790. Bob Cook

BERKSHIRE, ENGLAND: Crow Broadcast Systems Ltd. Phone: 0753-31181. John Southgate

TOKYO, JAPAN: Kawamura Electrical Labs. Phone: (03) 260-0401. Nobuyuki Kawamura

EPPERTSHAUSEN D6116, GERMANY: MAZ Systems. Phone: 6071/3 33 44. Mueller

Video recorder diagnostic gauges for trouble shooting problems, tape tension gauges, VCR spindle height gauges, video head protrusion & eccentricity gauges.

TEPCO CORP.

Box 680
Rapid City, SD 57709
Phone: 605-343-7200
Elmer Nelson, pres.
Robert Hendrickson, v.p.
Jerry Johnson, sales & mktg. mgr.
Manufacturer & distributor of all solid state 1-w and 10-w VHF TV & FM translators, multiple output amplifiers & boosters, VHF & FM preamplifiers & filters, microwave audio sub-carriers.

TERADO CORP.

1068 Raymond Ave.
St. Paul, MN 55108
Phone: 612-646-2868
D. G. Munson, pres.
T. M. Munson, v.p.
T. Freddy, sales mktg. mgr.
F. Albright, plant mgr.
DC & AC power supplies, battery back-up & standby power supplies.

TEST INC.

6735 Odessa
Van Nuys, CA 91406
Phone: 213-989-7979
Curt Howard, pres.
Raul Balderas, v.p., operations
Bruno Rist, engineering mgr.
Neal Hayes, sales & mktg. mgr.
Complete pay TV security for MATV & CATV, addressable & non-addressable systems, twin wire video transmission links & infrared video transmission links.

TEXAS ELECTRONICS INC.

Box 7225
Dallas, TX 75209
Phone: 214-631-2490
Telex: 73-2561
A. M. Tozer, pres.
S. Eason, sales
Manufacturer of meteorological instruments.

TEXSCAN CORP.

3102 N. 29th St.
Phoenix, AZ 85061
Phones: 602-252-5021; 800-528-4066
C. N. Pehlke, chmn.
J. Bonfiglio, pres.
R. B. Stelle III, v.p., mktg.
T. W. Holder, v.p., sales

Other Office:

EL PASO, TX 79936: 1440 Goodyear Dr. Phones: 915-591-3555; 800-351-2345. D. F. Litterski, v.p.

Instrument Division:

INDIANAPOLIS, IN 46226: 3169 N. Shadeland Ave. Phone: 317-545-4196. Gary Gerhold, gen. mgr.; A. Whitlock, sales mgr.

MSI Division:

SALT LAKE CITY, UT 84115: 3855 South 500 West, Suite S. Phone: 801-262-8475. B. Parrott, gen. mgr.; D. Gourley, CATV direct sales mgr.; K. Lawson, mktg. dir.

Texscan Communications Inc.:

CANADA: 6515 Vanden Abeele, St. Laurent, Que. M4S 1S1. Phone: 514-335-0152.

Zone Mgrs.:

EASTERN: Box 244, Rte. 150, Continental Bldg., Bellefonte, PA 16823. Phone: 814-355-0937. R. C. Taylor

SOUTH CENTRAL: 802 Walden Court, Allen, TX 75002. Phone: 214-727-6924. R. A. Shannon

WESTERN: 31 Amblesdale Court, Danville, CA 94526. Phone: 425-820-5353. C. E. Auer

Manufacturer of one & two-way, European & North American standards to 550 MHz, mid-band split & 5-30 MHz, multiservice, distribution, programmable converters, RF & baseband scrambling, pay TV devices, AC power supplies, standby power supplies, multitaps, splitters, directional couplers, bridge switching equipment, addressable equipment, auxiliary CATV equipment, cable test equipment, character generators, commercial insertion equipment, status monitoring & home security.

THE TEXWIPE CO.

650 E. Crescent Ave.
Box 575
Upper Saddle River, NJ 07458
Phone: 201-327-9100
Telex: 130370
E. Paley, pres.
F. Paley, v.p.
Karen Roche, advertising & direct mail mgr.
Precision cleaning products & customized kits for magnetic tape & tape transports, disc drives & disc packs, CRT terminals, printers, microcomputers & word processors, products for static control, cleaning & lubricating printed circuit boards.

THOMSON-CSF BROADCAST INC.

37 Brownhouse Rd.
Stamford, CT 06902
Phone: 203-965-7000
TWX: 710-474-3346
Stanley E. Basara, pres.
Charles Gaydos, v.p., mktg.
Thomas F. Hindle, mgr., graphics mktg.

Regional Sales Offices:

NEW YORK: T-8 Avon Dr., E. Windsor, NJ 08520. Phone: 609-448-4307. Robert J. Grasi, regional mgr.

NORTHEAST: 104 Oakridge Dr., Solvay, NY 13209. Phone: 315-487-6710. Thomas P. Moore, regional mgr.

MID-ATLANTIC: 4022 Howell Ferry Rd., Duluth, GA 30136. Phone: 203-965-7000. Louis J. Kesten III, regional mgr.

MIDWEST: Rte. 1, Box 2043, Merrimac, WI 53561. Phone: 608-493-2619. Herbert Van Driel, regional mgr.

SOUTHEAST: 5778 Grande Lagoon Blvd., Pensacola, FL 32507. Phone: 904-492-0666. Martin J. McGreevy, regional mgr.

SOUTHWEST: 5016 Northumberland Dr., Birmingham, AL 35210. Phone: 205-956-4932. Phillip J. Smith, regional mgr.

WEST: 517 Prospect Terrace, Pasadena, CA 91103. Phone: 213-849-2188. Michael W. Clayton, regional mgr.

Manufacturer of color correction systems, character/graphics generators, color TV studio & ENG cameras, CCD slide scanners.

THOMSON ELECTRONIC TUBE DIV.

550 Mount Pleasant Ave.
Box 6500
Dover, NJ 07801
Phone: 201-328-1400
TWX: 710-987-7901
E. L. Stern, pres.
G. Daguise, v.p.
R. C. Kolts, sales mgr.
S. N. Barthlemens, mktg. dir.
Manufactures UHF, VHF & microwave tubes for FM, short wave, TV & satellite transmitters; broadcasting, tetroids, triodes & TWT.

THOMSON LGT
46 Marian Rd.
Fairfield, CT 06430
Phone: 800-243-2825
Gregory L. Morton
Manufactures transmitters, translators & related accessories for high & low power TV & FM broadcasting.

TIFFIN SCENIC STUDIOS INC.
146 Riverside Dr.
Box 39
Tiffin, OH 44883
Phone: 419-447-1546
Rodney G. High, mgr.
Robin Pytel, v.p.
Manufactures & installs lighting grids, track systems, sky cycloramas, power winch systems, counterweight systems.

TIME AND FREQUENCY TECHNOLOGY INC.
3090 Oakmead Village Dr.
Santa Clara, CA 95051
Phone: 408-727-7272
TWX: 910-338-0584
Joseph Wu, pres.
Henry Wu, exec. v.p. & gen. mgr.
Jesse Maxenchs, mktg. dir.
Frequency & modulation monitors for UHF, VHF, TV, AM & FM
remote & non-remote operations, remote control equipment, BTSC aural modulation monitors, composite subcarrier generators.

TIME MANUFACTURING CO.
Box 20368
Waco, TX 76702
Phone: 817-776-0900
TWX: 910-894-5218
Van Z. Smith, pres.
John Harrison, sales mgr.
Lee Taylor, mktg. mgr.
Aerial bucket lifts, insulated & non-insulated, with working heights of up to 55 ft.

TIMES FIBER COMMUNICATIONS INC.
358 Hall Ave.
Box 384
Wallingford, CT 06492
Phone: 203-265-8500
TWX: 710-476-0763
Lawrence J. DeGeorge, chmn. & chief exec. officer
John P. Forde, pres.
Rex Porter, v.p. & gen. mgr., CATV div.
Jeanne D. Murphy, communications mgr.

Regional Sales:
NATIONAL ACCOUNTS: Ralph Hillburn.
Phone: 203-265-8461

EASTERN: Frank Hamilton. Phone: 404-979-8105

WESTERN: John Patterson. Phone: 206-631-5570

Manufacturer of coaxial cables, trunk & feeder cable, drop cable for CATV, MATV, CCTV & STV; transport systems; RF transmission line cable.

TOCOM DIV.
(General Instrument Corp.)
3301 Royalty Row
Irving, TX 75062
Mailing address: Box 47066
Dallas, TX 75247
Phone: 214-438-7691
Michael Corboy, pres.
William Flaherty, exec. v.p.
Sid Prothro, national sales mgr.
John Fullingim, mgr., addressable systems mktg.
Bonnie Bratby, mgr., communications
Manufacturer of baseband addressable converters, decoders & headend control systems; home security systems & equipment.

TONER CABLE COMPUTER SYSTEMS
(Div. of Toner Cable Equipment Inc.)
969 Horsham Rd.
Horsham, PA 19044
Phones: 215-675-2053; 800-523-5947; 800-492-2512 (PA only)
Robert L. Toner, pres.
Steve Deasey, sales rep.
Markets in-house computer systems for CATV use. Software includes subscriber billing, work orders, general ledger, accounts payable, inventory control & addressable converter interfacing. Documentation, on-site training & software enhancements. Toll-free phone for user support.

TONER CABLE EQUIPMENT INC.
969 Horsham Rd.
Horsham, PA 19044
Phones: 800-523-5947; 800-492-2512 (PA only)
Robert L. Toner, pres.
Michael E. Greninger, Philip Young, B. J. Toner & Louis G. Aurely, sales reps.
Full line CATV equipment distribution specializing in high technology products & computer billing systems.

TORIKO CORP.
510 W. 6th St.
Suite 319
Los Angeles, CA 90014-1301
Phone: 213-689-4686
TWX: 910 321-2429
FAX: (213) 689-4675
Yuzo Torizura, pres.
Mr. Ohtsuka, v.p.
Jon Epstein, gen. mgr., sales & mktg.
Import & export of wiring devices, electrical & electronic parts, video enhancers, fasteners.

TOWNSEND ASSOCIATES INC.
79 Mainline Dr.
Westfield, MA 01085
Phone: 413-568-9581
TWX: 710-356-1521
George R. Townsend, pres.
Howard G. McClure, v.p. & gen. mgr.
Robert J. Anderman, dir., mktg.
Kenneth Barker, contract administrator

Regional Mgrs.:
WESTERN: Sacramento, CA: Warren L. Trumbly. Phone: 916-972-9969

MIDWESTERN: Indianapolis, IN: Harry C. Craig. Phone: 317-255-7049

SOUTH PACIFIC: Bangkok, Thailand: Wayne T. McMahon

Manufactures & distributes full line of VHF & UHF transmitters, translators (LPTV, ITFS, MDS, TVROs), transmitter accessory equipment, field engineering, custom engineering services.

TRACOR INC.
(Industrial Instruments Div.)
6500 Tracor Lane
Bldg. 27
Austin, TX 78725
Phone: 512-929-2051
TWX: 910-874-1366
F. W. McBees, pres.
W. R. Murphy, v.p.
W. Hoover, sales mgr.
E. A. Moody, advertising mgr.
Manufacturer of precision atomic & crystal frequency standards, antenna pedestals for shipboard & earth-based communication satellite systems.



TRANS-LUX CORP.
110 Richards Ave.
Norwalk, CT 06854
Richard Brandt, chmn.
Bud Levy, pres.
Louis A. Credidio, exec. v.p.
Frank J. Calderone, asst v.p., telecommunications products
Robert Budd, asst v.p., display products
Manufacturer of LED displays for the brokerage industry & the general signage marketplace, teleprinters for telex, TWX & other telecommunications services.

TRANS-USA CORP.
7G Joanna Court
East Brunswick, NJ 08816
Phone: 201-254-3020
Telex: 138122
Joe Liaw, pres.
Stephen E. Kovacs, sales mgr.
Roger Mullenhard, asst. mgr.
Manufacturer of matching transformers, splitters, directional taps, wall plates, drop connectors, attenuators, apartment amplifiers, converters & poleline hardware.

TREISE ENGINEERING INC.
1941 First St.
San Fernando, CA 91340
Phone: 818-365-3124
J. Carl Treise, pres.
Ken Bell, secy-treas.
Color & b&w continuous lab processors, accessory equipment, modifying & updating equipment.

TRI-EX TOWER CORP.
7182 Rasmussen Ave.
Visalia, CA 93291
Phone: 209-651-2171
TWX: 910-377-3481
FAX: 209-651-2171
Edward A. Marue, pres.
Robert Vargas, exec. v.p.
Gary Peters, sales
Self-supporting & guyed microwave towers (200-400-ft.), crank-up, portable towers, mobile towers, telescoping towers & trailer systems.

TRIMOUNT CORP.
22 Rte. 4E
Fairfield, NJ 07009
Phone: 201-239-2266

TRIPLE CROWN ELECTRONICS INC.
4560 Fieldgate Dr.
Mississauga, Ont. L4W 3W6
Canada
Phone: 416-629-1111
Telex: 06-960456
Charles J. Evans, pres.
F. Ayiotis, v.p., administration
Karl Poirier, v.p., corp. development
D. Fear & E. Russell, dirs. of mktg.
Manufacturer of LPTV transmitters & TV translators, FM & TV signal processors, channel modulators & demodulators. Line & apartment amplifiers (450 MHz), satellite receivers, emergency override systems & cable system power supplies, DBC amplifiers & addressable systems.

TRIPLETT CORP.
Bluffton, OH 45817
Phone: 419-358-5015

Ropp Triplett, pres.
Joel Weldy, mktg. mgr.
Electrical panel meters, electrical & electronic test equipment, digital v-o-m.

TROMPETER ELECTRONICS INC.
31186 La Baya Dr.
Westlake Village, CA 91362
Phone: 818-707-2020
TWX: 910-494-1210
E. Trompeter, pres.
T. Hunter, engineering
R. Gaines, purchasing
Dave Nerone, advertising mgr.
Coax cables, connectors, patching equipment for data handling, video, analog & digital signal transmission as used in telemetry, TV, computer, telephone & instrumentation systems.

TRW RF DEVICES DIVISION
14520 Aviation Blvd.
Lawndale, CA 90260
Phone: 213-536-0888
Chuck Thompson, v.p.-gen. mgr.
Dan Faigenblat, CATV sales mgr.
Jim Calder, mktg. dir.
Fred Sturm, CATV operations mgr.
Bob Keasler, CATV product mgr.
Broadband hybrid amplifier modules & discrete transistors to be used in mainline, line extender, apartment house & MATV applications.

T.V.C. SUPPLY CO. INC.
1745 E. Chocolate Ave.
Hershey, PA 17033
Phones: 717-533-4982; 800-233-2147; 800-482-2398 (PA only)
A. Jack Clegg, chmn.-chief exec. officer
Robert W. Ackerman, pres.
Kim Sanford, sales engineer, KY, TN, WV, FL, NC
James Manari, sales engineer, NY, OH, western PA
Tom Baldwin, sales engineer, southeast PA, NJ, DE, MD, VA
Dan Monaghan, sales engineer, Midwest
Rick Nensel, sales engineer, New England
Suppliers of full line of CATV, pay TV, MATV equipment including TVROs, headends, cable, poleline hardware, strand, lashing wire, taps, Texscan actives & passives, drop materials, connectors, set-top converters, drop cable, tools, modulators, pedestals, water-proofing & underground materials.

TV GRAPHICS
555 Broad St.
Glen Rock, NJ 07452
Phone: 201-444-2911
Charles R. Diehl
Character generator leasing, remote truck rental, animation equipment.

TV WATCH INC.
1819 Peachtree St. NE
Suite 707
Atlanta, GA 30309
Phone: 404-355-0100
Hal Butts Jr., v.p. & gen. mgr.
Dennis C. Campo, national mktg. dir.
Ad insertion & verification equipment. Cable advertising sales program for local availabilities.

Manufacturers & Suppliers

UEC Manufacturing Co.
Box 54979
Oklahoma City, OK 73154
Phone: 405-528-3479
Telex: 748-590

Norris Green, gen. mgr.
Leroy Hatfield, sales & mktg. mgr.
Ron Rowland, sales engineer
Manufacturer of telescoping or articulating aerial baskets in several models & sizes with: Electric/hydraulic, PTO/fan belt pump or dual power; mounts on pickups, vans or cabs & chassis.

ULTRA AUDIO PIXTEC
Box 921

Beverly Hills, CA 90213
Phone: 213-651-5563
L. D. Mazzini, pres.
Oliver Berliner, v.p. & sales mgr.
Monophonic & stereophonic mixer-amplifiers for broadcasters & recordists, theatrical lighting control systems, printed-circuit remote-controlled preamplifiers, equalizers, networks & line amplifiers, interphone systems, cable & circuit testers, panning amplifiers, reverbation devices, alphanumeric readouts for telecasting, TV studio waveform monitors, pulsecross video monitors, vectorscopes, TV titlers & prompters, chroma keyers & other production studio necessities.

UNDERGROUND EQUIPMENT & SUPPLY

10006 Airline
Houston, TX 77037
Phone: 713-448-8444
Bill C. Edwards, pres.
Don E. Edwards, v.p.
Manufactures, sells, services & rents road boring equipment.

UNITED RECORDING ELECTRONICS INDUSTRIES

8450 San Fernando Rd.
Sun Valley, CA 91352
Phone: 818-767-1000
Telex: 65-1389
Brad Plunkett, exec. v.p.
Ray Combs, sr. v.p.
Audio signal processing equipment.

UNITED RESEARCH LABORATORY CORP.

681 Fifth Ave.
New York, NY 10022
Phone: 212-751-4663
George Adams, pres.
Anita Adams, v.p. & treas.
Lee Rand, sales mgr.

Showroom & Service:
NEW YORK, NY 10022: 16 East 52nd St.

Low distortion audio oscillator, conversion amplifiers for tube-type recorders, replacement parts for recorders, pinch rollers for tape recorders, cartridge & video machines, magnetic tape & accessories.

UTAH SCIENTIFIC INC.

1685 West 2200 South
Salt Lake City, UT 84119
Phones: 801-973-6840; 800-453-8782
TWX: 910-925-4037
Lyle D. Keys, pres.
Earl G. Gray, v.p.

C. Gary LaMunyan, western regional sales mgr.

Eric S. King, eastern regional sales mgr.
Aaron Snyder, northeast regional sales mgr.
Scott Bosen, international sales mgr.
Manufacturer of audio & video routing switchers, master control & automation systems, machine control, audio & video distribution amplifiers.

UTE MICROWAVE INC.

3500 Sunset Ave.
Asbury Park, NJ 07712
Phone: 201-922-1009

Lennart H. Nilson, v.p. & gen. mgr.
Reinhard D. Baars, chief engineer
Circulators, isolators, filters, microwave assemblies.

UTILITY BODY CO.

901 Gilman St.
Berkeley, CA 94710
Phone: 415-524-9333
Jack Podlesak, pres.
Esther Podlesak, v.p.
Jim Young, gen. sales
Dale Hutchings, gen. mktg.
Manufacturer of truck tool bodies & electric/hydraulic personnel booms & derricks.

Other Offices:

COMMERCE, CA 90040: 7405 E. Slauson Ave.
Phone: 213-685-6830

HONOLULU, HI 96801: Box 4319. Phone: 808-988-6146

UTILITY TOWER CO.

3200 N.W. 38th St.
Box 12369
Oklahoma City, OK 73157
Phone: 405-946-5551
C. E. Nelson, owner
R. G. Nelson, gen. mgr.
Joe James, production mgr. & sales
Rick Bales, field coordinator & sales
Chris Payne, engineering
Fabricators, suppliers & erectors of towers (UHF, VHF & CATV), AM-FM two-way microwave, microwave passive reflectors, buildings wired for microwave, installation of antennas, coaxial line, wave guide & accessories.

VALTEC

(Communication Fiberoptics)
99 Hartwell St.
West Boylston, MA 01583
Phone: 617-835-6082
Telex: 920355
James R. Kanely, pres.
Pieter M. deBruijn, strategic business dir.
Bryan R. Hutton, telecommunications sales mgr.
Manufacturer of optical fiber & fiberoptic cable & cable accessories.

VERMEER MANUFACTURING CO.

Box 200
New Sharon Rd.
Pella, IA 50219
Phone: 515-628-3141
Telex: 478-309
Gary J. Vermeer, pres.
Lyle W. Borg, v.p., mktg.
Bob Vermeer, v.p.
Mary Andringa, v.p.
Paul Hugen, industrial sales mgr.
Trenchers, backhoes, vibratory plows, boring tools, concrete cutters, asphalt cutters, tree spaders, chippers, stump cutters.

VERSA-COUNT INC.

553 Lively Blvd.
Elk Grove Village, IL 60007
Phone: 312-593-0208
Charles E. Pipher, dir., mktg.
Video processing amplifiers, TV translators.

VERSATECH CORP.

14750 S. Grant St.
Bixby, OK 74008
Phone: 918-366-7400
Gene B. Randall Jr., pres.
Manufactures custom routing switchers, broadcast equipment & satellite receivers.

VICON INDUSTRIES INC.

525 Broad Hollow Rd.
Melville, NY 11747
Phones: 516-293-2200; 800-645-9116
Telex: 144581
FAX: 516-293-2627
Donald N. Horn, pres. & chief exec. officer

Arthur V. Wallace, exec. v.p.
Ian Chambers, v.p., new product development
Rein Randmae, v.p., engineering
Richard Perna, v.p., operations
Dar Hyatt, v.p., sales
Kenneth Darby, v.p., finance
Frances McArdle, v.p., corp. communications
Manufactures pan/tilt & scanner camera positioning devices, manual & automatic video switchers, indoor & outdoor camera enclosures, mounting equipment, remote controls for pan/tilt, lens & scanners, digital & microprocessor-based video control equipment, consoles, fixed focal & motorized zoom lenses; b&w & color video cameras & monitors, time-lapse videocassette recorders, video signal equipment, hardwired video control systems.

VIDEO AIDS OF COLORADO

2450 Central Ave.
Boulder, CO 80301
Phone: 800-821-0426
H. Patrick Adamson, pres.
Ned Cooney, exec. v.p.
Norman Baer, v.p.
Manufactures generators, electro optical isolators, cross-pulse generators, color burst phase meter, H-phase meters, H & burst meters, VIRS inserters & meters, timers, switchers & color video monitors, video power switch & other peripheral video equipment. TV test generators, video distribution & pulse distribution equipment, rack units.

VIDEO COMPONENTS INC.

601 S. Main St.
Spring Valley, NY 10977
Phone: 914-356-3700
Telex: 996534
FAX: 356-8188
Dick Turchen, pres.
Mandella Mae Turchen, v.p.
Special optical & mechanical devices for TV studios. Plumbicon & vidicon lenses, multiplexing equipment, film chains, tripods, lighting equipment, accessories. Video synthesizer & colorizer, ENG mobile carts, color sync generators, electro optical isolators, cross pulse generators, burst phase meters, sequential switchers. Computerized animation stand, batteries & chargers, transit cases; rack mount cases; video editing tables, rack frames & consoles, rain covers for cameras & VCRs.

VIDEO DATA SYSTEMS DIV.

(Sterling Television Presentations Inc.)
205 Oser Ave.
Hauppauge, NY 11787
Phone: 516-231-4400
William Leventer, pres.
Stephen Seiden, v.p., mktg.
Manufactures single or multi-channel automated information system capable of providing, to one or more sites, classified ads, news, weather, program guides, etc. File management & 7-day advance programming with real time control. Character generators for TV titling & automatic display of newswires, stock tickers & locally originated messages, weather systems, information systems & computer interface data display systems. Vertical interval data transmission system (VITL), encoding & decoding transparent data within picture signal.

VIDEOMEDIA

211 Weddell Dr.
Sunnyvale, CA 94089
Phone: 408-745-1700
Telex: 294530 VMEDUR
Richard Dorsa, pres.
Bill Stickney, v.p.
Hank Wilks, sales
Jim Thibodeaux, product mgr.
Manufacturer of studio equipment & supplies.

VIDEO OPERATIONS SERVICES INC.

745 Fifth Ave.
Suite 405
New York, NY 10022
Phone: 212-421-9870
Joseph H. Beck, v.p.
Two-way communication services for CATV & MATV systems. Services include pay TV on per-usage basis, home shopping, burglar & fire alarm monitoring, political & non-political polling, network & program ratings, etc.

THE VIDEO TAPE CO. (VRC)

10523-45 Burbank Blvd.
North Hollywood, CA 91601
Phone: 818-985-1666
TWX: 910-499-1471
Keith Austin, chmn.
Frances Van Paemel, pres.
Dick Millais, v.p., mktg. & sales
Marilyn Davis, sales mgr.
Videotape duplication/distribution, transfer & standards conversion services.

VIEWSONICS INC.

Box 36
Jericho, NY 11753
170 Eileen Way
Syosset, NY 11791
Phones: 516-921-7080; 800-645-7600
Abram Ackerman, pres.
Cynthia Brown, sales/mktg.
Manufacturers of high security locking devices: Terminators, apartment boxes, enclosure locking kits, high tech passives & amplifiers, 550 MHz 71 channels, multimeters, test oscillators, battery meters, clamp-on battery testers, protective bags & carrying cases, VCR kits & TV/FM traps.

VITAL INDUSTRIES INC.

Vital Industrial Park
3700 N.E. 53rd Ave.
Gainesville, FL 32609
Phone: 904-378-1581
TWX: 810-825-2370
Telex: 80-8572
Christopher Donoyan, pres.
Linda Buickel, v.p., sales
Norman White, dir., engineering
Terminal equipment & video systems, switching, digital video effects, TV automation.

VITEK ELECTRONICS INC.

Box 111
Horseheads, NY 14845
Phone: 607-739-3844
John McQuaid, v.p. & gen. mgr.
E. L. Eschliman, mgr., mktg.
Len DeRenzo, sales mgr.
George Ornelas, product mgr.
Pay TV security devices & RF leakage detection equipment; narrow notch, single & multi-channel traps; audio traps; tracers.
Phone: 602-254-1570
S. Ticknor, pres.
M. G. Ticknor, secy-treas.
Manufacturer of test instruments 1-900 MHz, RF analyzers, comparators, amplifiers, impedance bridges & converters, detectors, directional couplers, RF switches.

WILKINSON ELECTRONICS INC.

Box 1385
2360 Industrial Lane
Broomfield, CO 80020
Phone: 303-465-4141
TWX: 910-938-0396 TTC ARDA
Dr. Byron W. St. Clair, pres.
John Binsfield, sales mgr.
Manufactures & distributes AM & FM transmitters & accessories, studio consoles, reel-to-reel & cartridge tape equipment.

WILLOUGHBY-FOWLER CO. INC.
 Box 486
 Richardson, TX 75080
 Phone: 214-238-9427
 M. Leon Willoughby, pres.
 L. P. Fowler, v.p.
 Manufacturer's representatives.

WILMORE ELECTRONICS CO. INC.
 Box 1329
 Hillsborough, NC 27278
 Phone: 919-732-9351
 Telex: 292617
 J. L. Harris, sales & mktg. mgr.
 Manufacturer of DC-to-AC inverters, standby power sources, DC-to-DC converters, power supplies.

WINDERS & GEIST INC.
 Box 83088
 1821 Yolande Ave.
 Lincoln, NE 68501
 Phone: 402-474-3400
 Joe C. Geist, pres.
 Richard O. Kelly, mktg. mgr.
 Manufacturer of office safety products, ca-

ble duct, electrical wiring units, static control devices.

THE WINEGARD CATV DIVISION
 Box 329
 Montgomeryville, PA 18936
 Phones: 215-822-6731; 800-523-2529
 Randy Winegard, pres.
 Robert Fleming, v.p., mktg.
 Joseph Dolinski, mgr., CATV div.
 300-400 & 450 MHz trunk & distribution equipment, power supplies, 450 MHz passives, including subscriber taps, matching transformers, hybrid apartment house amplifiers, TVRO systems & CATV ruggedized yagis.

WINSTED CORP.
 9801 James Circle
 Minneapolis, MN 55431
 Phone: 612-888-1957
 Telex: 510-601-0887
 C. E. Johnson, pres.
 G. R. Hoska, v.p., sales
 Manufacturer of modular editing consoles, videotape & film storage systems, equipment

cabinets & racks, computer consoles.

WORLD VIDEO INC.
 Box 117
 27 N. Washington St.
 Boyertown, PA 19512
 Phone: 215-367-6055
 John Koser, pres.
 John A. Taylor III, v.p., mktg. & sales mgr.
 Manufacturer of broadcast & CCTV color monitors, color RF/video monitors, pulse measuring equipment, audio monitor/amplifier, SCH verification module.

WORLD WIDE BINGO INC.
 Box 2311
 Littleton, CO 80161
 Phone: 303-795-3288
 Jack Hampton, pres. & gen. mgr.
 Radio, TV bingo programs & equipment.

WPS
 (CATV Services Div.)
 443 Grand Ave.
 South San Francisco, CA 94080
 Phone: 415-871-5911

Rick Albert, pres.
 Miles R. Okada, v.p.
 Computerized subscriber billing, management & information systems.


ZENITH ELECTRONICS CORP.
 (Cable Products Div.)
 1000 Milwaukee Ave.
 Glenview, IL 60025
 Phone: 312-391-8181
 James Faust, pres., cable products div.
 John Bowler, v.p., operations
 Vito Brugliera, v.p., mktg.
 Chick Eissler, v.p., sales
 Manufacturer of addressable CATV & STV decoders, teletext decoders, two-way interactive equipment, encoders, headend equipment.

ZOOMAR
 55 Sea Cliff Ave.
 Glen Cove, NY 11542
 Phone: 516-676-1900
 Telex: 96-7797

**27 years of experience.
 Top that.**

Call Crawford Rice at (303) 321-7550.
 2930 East Third Avenue, Denver, CO 80206

TELEVISION BROKERS.
**DANIELS
 & ASSOCIATES**



From the moment the first telecast made its way into a handful of living rooms, audiences were entranced, entertained and enlightened. Now, television is in nearly every household. Viewers receive more channels and have more choices than ever before. Television. It's the media choice that reaches 98% of all households. That's why advertisers invest a whopping 21 billion dollars each year. How do we know? We've been watching audiences watch TV since 1949—longer than *anyone*. And, as the medium and the audience grow and change, so do we. Developing new ways to define and describe who they are and what they watch. Arbitron. We know the territory.

ARBITRON RATINGS

Buyer's Guide

that helps you find products faster!

Instructions

1. Turn to the yellow pages **Buyers Guide Product Index** located at the end of the book to find an alphabetical listing of all products and services listed in the Buyer's Guide. Following each entry is a Buyer's Guide page reference number where a list of companies involved in that specific field can be found.
2. Turn to the appropriate page in the yellow pages section (Buyer's Guide) and select the company you wish to contact. Following the company name is a one letter function code (see abbreviations below) and a page reference number to the white pages where detailed information concerning the company is listed.

Key to Abbreviations

(m)--manufacturer

(r)--repair

(d)--distributor

(s)--service

(p)--producer (i.e. film, etc.)

BUYER'S GUIDE EXPLANATORY NOTES

The Television & Cable Factbook BUYER'S GUIDE is divided into nine primary product categories based on product/service type. Each Primary Category begins a new section in the Buyer's Guide. Secondary product categories (listed within primary categories) are indicated without any symbol and have the first letter capitalized. First level sub-categories are indicated with a solid black dot (•) and second level sub-categories are indicated with a solid black box (■). Companies are listed alphabetically under each category. Those appearing in bold type are paid **BOLD-FACE BUYER'S GUIDE advertisers***. All remaining entries are provided free as a service to non-advertising companies listed in the Factbook.

Summary Index

ANTENNAS, TOWERS & EQUIPMENT	C-101
Satellite Earth Stations	C-107
BROADCAST EQUIPMENT	C-109
RF, Transmitting/Receiving Equipment	C-109
Transmitters & Accessories	C-112
CABLE EQUIPMENT & SUPPLIES	C-115
Cablecasting Equipment & Accessories	C-115
Construction Equipment & Materials	C-116
Distribution Equipment	C-117
Equipment Housing	C-121
Headend Buildings & Equipment	C-121
Security Equipment	C-122
Transmission Lines & Accessories	C-123
Two-Way Systems	C-126
COMPUTER SYSTEMS & ACCESSORIES	C-127
MDS/MICROWAVE EQUIPMENT & SUPPLIES	C-128
SERVICES	C-130
Media Production/Distribution	C-146
STUDIO EQUIPMENT & SUPPLIES	C-155
Audio Equipment	C-155
Captioning Equipment	C-161
Film Equipment	C-161
Lighting & Power Equipment & Supplies	C-162
Mobile Equipment & Supplies	C-163
Studio Support Equipment	C-165
Video Equipment & Supplies	C-166
TEST & MEASUREMENT EQUIPMENT & SUPPLIES	C-182
TOOLS & EQUIPMENT	C-187
PRODUCT INDEX	C-188

*If your company is interested in placing a **BOLD TYPE** listing in the BUYER'S GUIDE, contact Glenn Brown, Advertising Director for the Factbook at 202-872-9200.

ANTENNAS, TOWERS & EQUIPMENT

Amplifiers

ANTENNA TECHNOLOGY CORP. (m & r)—C-68
 ANTRONIX INC. (m)—C-68
 ANTRONIX SALES (m)—C-68
 BRAD CABLE ELECTRONICS INC. (r)—C-70
 BROADBAND ENGINEERING INC. (m)—C-70
 CABLE SERVICES CO. INC. (d & r)—C-70
 CABLE TV SUPPLY CO. INC. (d)—C-71
 THE CAMERA MART INC. (d & r)—C-71
 CATEL TELECOMMUNICATIONS (m)—C-71
 CATV SERVICES INC. (d & r)—C-71
 C-COR ELECTRONICS INC. (m)—C-71
 CHANNEL MASTER (m)—C-72
 JERRY CONN ASSOCIATES INC. (d)—C-73
 CROWN INTERNATIONAL INC. (m)—C-73
 C.W.Y. ELECTRONICS (d)—C-73
 dB COMMUNICATIONS INC. (d)—C-74
 DECIBEL PRODUCTS INC. (m)—C-74
 ELECTROLINE TV EQUIPMENT INC. (m)—C-75
 EM ELECTRONICS INC. (m & d)—C-76
 GARDINER COMMUNICATIONS CORP. (m)—C-77
 G. C. ELECTRONICS CO. (m)—C-77
 HEWLETT-PACKARD CO. (m)—C-79
 INTERNATIONAL MICROWAVE CORP. (m)—C-80
 ITS CORP. (m)—C-80
 JOHNSON ELECTRONICS INC. (m)—C-80
 KES INC. (d)—C-80
 KEYSTONE ELECTRONICS CORP. (d & r)—C-79
 Lenco INC. (Electronics Div.) (m)—C-82
 LIGHTING ELECTRIC OF PENNSYLVANIA INC. (d)—C-82
 LINDSAY SPECIALTY PRODUCTS (m)—C-82
 MEGA HERTZ SALES (d)—C-84
 MIDWEST COMMUNICATIONS CORP. (d)—C-84
 MIDWEST CORP. (d)—C-85
 NORTHERN CONNECTIONS INC. (d)—C-86
 PENN STATE CABLE COMMUNICATIONS (r)—C-87
 PICO MACOM/OEM SALES (m & d)—C-87
 PICO SATELLITE INC. (m)—C-87
 T. R. PITTS CO. (d)—C-87
 QUALITY RF SERVICES INC. (r)—C-88
 RMS ELECTRONICS INC./CATV DIVISION (m)—C-89
 RMT ENGINEERING INC. (d & r)—C-90
 RTS SYSTEMS INC. (m)—C-90
 S.A.L. COMMUNICATIONS INC. (d)—C-90
 SATELLITE SIGNALS INC. (d)—C-90
 TAPE-ATHON CORP. (m)—C-93
 TELE-WIRE SUPPLY CORP. (d)—C-94
 TELEX COMMUNICATIONS INC. (m)—C-94
 TEMTRON ELECTRONICS (d)—C-94
 TEPCO CORP. (m)—C-94
 TEXSCAN CORPORATION (m)—C-94
 TONER CABLE EQUIPMENT INC. (d)—C-95
 TOWNSEND ASSOCIATES INC. (m)—C-95
 VIEWSONICS INC. (m)—C-96

Antenna Accessories

THE ABCOM CORP. (d)—C-66
 ANDREW CORP. (m)—C-68
 ANIXTER-CANADA INC. (d)—C-68
 ANTENNAS FOR COMMUNICATIONS (m)—C-68
 CABLE SERVICES CO. INC. (d)—C-70
 CABLE TV SUPPLY CO. INC. (d)—C-71
 CATV SERVICES INC. (d)—C-71

CHANNEL MASTER (m)—C-72
 COLORMAX ELECTRONIC CORP. (d)—C-72
 COMPREHENSIVE VIDEO SUPPLY CORP. (d)—C-73
 COMWEST (d)—C-73
 CONTINENTAL ELECTRONICS (d)—C-73
 CUSHCRAFT CORP. (m)—C-73
 C.W.Y. ELECTRONICS (d)—C-73
 dB COMMUNICATIONS INC. (d)—C-74
 DECIBEL PRODUCTS INC. (m)—C-74
 DIELECTRIC COMMUNICATIONS (m)—C-74
 DONLEY INTERNATIONAL INC. (d)—C-74
 ELECTROLINE TV EQUIPMENT INC. (m)—C-75
 GABRIEL ELECTRONICS INC. (m)—C-76
 G. C. ELECTRONICS CO. (m)—C-77
 GENERAL ELECTRIC CO. (CCTV Operation) (m)—C-77
 HARRIS CORP. (Broadcast Division) (m)—C-78
 JAMPRO ANTENNAS INC. (m)—C-80
 JOHNSON ELECTRONICS INC. (d)—C-80
 LEBLANC & DICK COMMUNICATIONS INC. (m)—C-82
 LIGHTING ELECTRIC OF PENNSYLVANIA INC. (d)—C-82
 LINDSAY SPECIALTY PRODUCTS (m)—C-82
 M/A-COM MAC (Microwave Assoc. Communications) INC. (m)—C-83
 MARK ANTENNA PRODUCTS INC. (m)—C-84
 MICRO COMMUNICATIONS INC. (m)—C-84
 MIDWEST COMMUNICATIONS CORP. (d)—C-84
 MIDWEST CORP. (d)—C-85
 NORTHERN CONNECTIONS INC. (d)—C-86
 PACIFIC TOWER CO. (d & r)—C-86
 PENN STATE CABLE COMMUNICATIONS (r)—C-87
 PICO MACOM/OEM SALES (m & d)—C-87
 T. R. PITTS CO. (d)—C-87
 RMT ENGINEERING INC. (d)—C-90
 ROHN (m)—C-90
 SHAROUBIM INTERNATIONAL CO. (d)—C-91
 SHIVELY LABORATORIES INC. (m)—C-91
 SIMPLICITY TOOL CO./SITCO ANTENNAS (m)—C-91
 STEVENS TOWER CO. INC. (d & r)—C-92
 TELE-WIRE SUPPLY CORP. (d)—C-94
 TELEX COMMUNICATIONS INC. (m)—C-94
 TEMTRON ELECTRONICS (d)—C-94
 WALTON TOWERS INC. (r)—C-96

• alignment systems, microwave

ANDREW CORP. (m)—C-68
 L&R COMMUNICATIONS LTD. (m)—C-83
 LIGHTING ELECTRIC OF PENNSYLVANIA INC. (d)—C-82
 M/A-COM MAC (Microwave Assoc. Communications) INC. (m)—C-83
 PENN STATE CABLE COMMUNICATIONS (r)—C-87
 STEVENS TOWER CO. INC. (d & r)—C-92
 WALTON TOWERS INC. (r)—C-96
 WESTERN TELE-COMMUNICATIONS INC. (r)—C-96

• base insulators

ANDREWS TOWER CO. INC. (d)—C-68
 LEBLANC & DICK COMMUNICATIONS INC. (d)—C-82
 FRED A. NUODO CORP. (d)—C-86
 PACIFIC TOWER CO. (d & r)—C-86
 ROHN (m)—C-90

STEVENS TOWER CO. INC. (d & r)—C-92

baluns

ANTRONIX INC. (m)—C-68
 CHANNEL MASTER (m)—C-72
 COLORMAX ELECTRONIC CORP. (d)—C-72
 CONTINENTAL ELECTRONICS (m)—C-73
 CUSHCRAFT CORP. (m)—C-73
 DIELECTRIC COMMUNICATIONS (m)—C-74
 ELECTRO IMPULSE INC. (m)—C-75
 JAMPRO ANTENNAS INC. (m)—C-80
 LEBLANC & DICK COMMUNICATIONS INC. (d)—C-82
 MARCONI COMMUNICATION SYSTEMS LTD. (m)—C-83
 NORTHERN CONNECTIONS INC. (d)—C-86
 PICO MACOM/OEM SALES (m & d)—C-87
 RMS ELECTRONICS INC./CATV DIVISION (m)—C-89
 RMT ENGINEERING INC. (d)—C-90
 SCALA ELECTRONIC CORP. (m)—C-90
 SHIVELY LABORATORIES INC. (m)—C-91
 SIMPLICITY TOOL CO./SITCO ANTENNAS (m)—C-91
 TONER CABLE EQUIPMENT INC. (d)—C-95

current controllers

dB COMMUNICATIONS INC. (d)—C-74
 MICRODYNE CORP. (m)—C-84

current meters

COMWEST (d)—C-73
 dB COMMUNICATIONS INC. (d)—C-74
 DELTA ELECTRONICS INC. (m)—C-74
 RMT ENGINEERING INC. (d)—C-90
 VIEWSONICS INC. (m)—C-96

diplexers

AIRTRON (div. of Litton Systems Inc.) (m)—C-66
 ANTRONIX INC. (m)—C-68
 CHANNEL MASTER (m)—C-72
 COMARK COMMUNICATIONS INC. (m)—C-72
 CONTINENTAL ELECTRONICS (m)—C-73
 DIELECTRIC COMMUNICATIONS (m)—C-74
 ITS CORP. (m)—C-80
 JAMPRO ANTENNAS INC. (m)—C-80
 KEYSTONE ELECTRONICS CORP. (m, d & r)—C-79
 LEBLANC & DICK COMMUNICATIONS INC. (d)—C-82
 MICRO COMMUNICATIONS INC. (m)—C-84
 MICROLAB/FXR (m)—C-84
 MICROWAVE FILTER CO. INC. (m)—C-84
 RMT ENGINEERING INC. (d)—C-90
 SHAROUBIM INTERNATIONAL CO. (d)—C-91
 SHIVELY LABORATORIES INC. (m)—C-91
 SIMPLICITY TOOL CO./SITCO ANTENNAS (m)—C-91
 TOWNSEND ASSOCIATES INC. (d)—C-95
 VIEWSONICS INC. (m)—C-96
 WIDE BAND ENGINEERING CO. (m)—C-96

dummy loads

AIRTRON (div. of Litton Systems Inc.) (m)—C-66
 BIRD ELECTRONIC CORP. (m & d)—C-70
 COMARK COMMUNICATIONS INC. (d)—C-72
 COMWEST (d)—C-73
 CONTINENTAL ELECTRONICS (m)—C-73

DECIBEL PRODUCTS INC. (m)—C-74
 DIELECTRIC COMMUNICATIONS (m)—C-74
 ELECTRO IMPULSE INC. (m)—C-75
 HOLZBERG INC. (d)—C-79
 KDI ELECTRONICS (m)—C-80
 LEBLANC & DICK COMMUNICATIONS INC. (d)—C-82
 MARCONI COMMUNICATION SYSTEMS LTD. (m)—C-83
 MICROLAB/FXR (m)—C-84
 SHAROUBIM INTERNATIONAL CO. (d)—C-91
 SHIVELY LABORATORIES INC. (d)—C-91
 TOWNSEND ASSOCIATES INC. (d)—C-95

earth terminal positioners

THE ABCOM CORP. (d)—C-66
 ANDREW CORP. (m)—C-68
 CHANNEL MASTER (m)—C-72
 DONLEY INTERNATIONAL INC. (d)—C-74
 MICRODYNE CORP. (m)—C-84
 PICO SATELLITE INC. (d)—C-87
 SHAROUBIM INTERNATIONAL CO. (d)—C-91
 SOLL INC. (m)—C-91
 TRACOR INC. (Industrial Instruments Div.) (m)—C-95
 WALTON TOWERS INC. (r)—C-96
 WEATHER SCAN INC. (d)—C-96

guy strain insulators

ANDREWS TOWER CO. INC. (d)—C-68
 CONTINENTAL ELECTRONICS (m)—C-73
 LEBLANC & DICK COMMUNICATIONS INC. (d)—C-82
 LIGHTING ELECTRIC OF PENNSYLVANIA INC. (d)—C-82
 ROHN (m)—C-90
 STEVENS TOWER CO. INC. (d & r)—C-92

heater controls

ANDREW CORP. (m)—C-68
 CONTINENTAL ELECTRONICS (d)—C-73
 JAMPRO ANTENNAS INC. (m)—C-80
 MICRO-TRAK CORP. (m)—C-84
 SHIVELY LABORATORIES INC. (m)—C-91

ice warning systems

BIRD ELECTRONIC CORP. (m & d)—C-70
 DIELECTRIC COMMUNICATIONS (d)—C-74
 LEBLANC & DICK COMMUNICATIONS INC. (d)—C-82

installation services, antenna (see Services)

masts, ENG

CHANNEL MASTER (m)—C-72
 DECIBEL PRODUCTS INC. (m)—C-74
 E-N-G CORP. (m & d)—C-76
 HOLZBERG INC. (d)—C-79
 FRED A. NUODO CORP. (m)—C-86
 NURAD INC. (d)—C-86
 ROHN (m)—C-90
 TRI-EX TOWER CORP. (m)—C-95

ANTENNAS, TOWERS & EQUIPMENT

• phasing/branching systems

DECIBEL PRODUCTS INC. (m)—C-74
SIMPLICITY TOOL CO./SITCO ANTENNAS (m)—C-91
WILKINSON ELECTRONICS INC. (m)—C-96

• radomes

ANDREW CORP. (m)—C-68
COMWEST (d)—C-73
CONTINENTAL ELECTRONICS (d)—C-73
DECIBEL PRODUCTS INC. (m)—C-74
DIELECTRIC COMMUNICATIONS (m)—C-74
JAMPRO ANTENNAS INC. (m)—C-80
LEBLANC & DICK COMMUNICATIONS INC. (m)—C-82
LIGHTING ELECTRIC OF PENNSYLVANIA INC. (d)—C-82
MARK ANTENNA PRODUCTS INC. (m)—C-84
NURAD INC. (m)—C-86
SHIVELY LABORATORIES INC. (m)—C-91
STEVENS TOWER CO. INC. (d & r)—C-92
TEPCO CORP. (d)—C-94
WALTON TOWERS INC. (r)—C-96

• remote indicators

TELESCRIPT INDUSTRIES CORP. (m)—C-93

• sampling systems

ANDREW CORP. (m)—C-68
COMWEST (d)—C-73
DELTA ELECTRONICS INC. (m)—C-74
FRED A. NUDD CORP. (d)—C-86

• static drain resistors

CUSHCRAFT CORP. (m)—C-73
LEA DYNATECH INC. (m)—C-82
LEBLANC & DICK COMMUNICATIONS INC. (d)—C-82

• telescoping masts

ANDREWS TOWER CO. INC. (m)—C-68
CHANNEL MASTER (m)—C-72
E-N-G CORP. (m & d)—C-76
HOLZBERG INC. (d)—C-79
RF TECHNOLOGY INC. (d)—C-89
ROHN (m)—C-90
TRI-EX TOWER CORP. (m)—C-95

• transfer switches

COMWEST (d)—C-73
CONTINENTAL ELECTRONICS (m)—C-73
DELTA ELECTRONICS INC. (m)—C-74
DIELECTRIC COMMUNICATIONS (m)—C-74
DOW-KEY MICROWAVE CORP. (m)—C-74
LEBLANC & DICK COMMUNICATIONS INC. (d)—C-82
MEGA HERTZ SALES (d)—C-84
MICRO COMMUNICATIONS INC. (m)—C-84
SHIVELY LABORATORIES INC. (m)—C-91
SOLL INC. (m)—C-91

• tuning units

CONTINENTAL ELECTRONICS (m)—C-73
dB COMMUNICATIONS INC. (d)—C-74
HOLZBERG INC. (d)—C-79
JOHNSON ELECTRONICS INC. (m)—C-80
LEBLANC & DICK COMMUNICATIONS INC. (d)—C-82
NURAD INC. (m)—C-86

• VSWR units

BIRD ELECTRONIC CORP. (m & d)—C-70
COMARK COMMUNICATIONS INC. (d)—C-72
DECIBEL PRODUCTS INC. (m)—C-74
LEBLANC & DICK COMMUNICATIONS INC. (d)—C-82
SHIVELY LABORATORIES INC. (m)—C-91

• waveguides

AIRTRON (div. of Litton Systems Inc.) (m)—C-66
ANDREW CORP. (m)—C-68
ANDREWS TOWER CO. INC. (d)—C-68
ANIXTER-CANADA INC. (d)—C-68
COMWEST (d)—C-73
dB COMMUNICATIONS INC. (d)—C-74
DIELECTRIC COMMUNICATIONS (m)—C-74
GABRIEL ELECTRONICS INC. (m)—C-76
IMMAD BROADCAST SERVICES (r)—C-79
JOHNSON ELECTRONICS INC. (d)—C-80
L&R COMMUNICATIONS LTD. (m)—C-83
LEBLANC & DICK COMMUNICATIONS INC. (d)—C-82
LIGHTING ELECTRIC OF PENNSYLVANIA INC. (d & r)—C-82
M/A-COM MAC (Microwave Assoc. Communications) INC. (m)—C-83
MICRO COMMUNICATIONS INC. (m)—C-84
MICRODYNE CORP. (m)—C-84
MICROLAB/FXR (m)—C-84
FRED A. NUDD CORP. (d)—C-86
RF TECHNOLOGY INC. (d)—C-89
ROHDE & SCHWARZ POLARAD INC. (m)—C-90
SHIVELY LABORATORIES INC. (d)—C-91
SWAGER COMMUNICATIONS INC. (m & d & r)—C-92
TEPCO CORP. (d)—C-94
TOWNSEND ASSOCIATES INC. (d)—C-95
WALTON TOWERS INC. (r)—C-96

Antennas

AIRTRON (div. of Litton Systems Inc.) (m)—C-66
ANDREW CORP. (m)—C-68
ANDREWS TOWER CO. INC. (d)—C-68
ANIXTER-CANADA INC. (d)—C-68
ANTENNA TECHNOLOGY CORP. (m)—C-68
ANTENNAS FOR COMMUNICATIONS (m)—C-68
BOGNER BROADCAST EQUIPMENT CORP. (m)—C-70
CABLE SERVICES CO. INC. (d)—C-70
CABLE TV SUPPLY CO. INC. (d)—C-71
CATV SERVICES INC. (d)—C-71
CHANNEL MASTER (m)—C-72
COMARK COMMUNICATIONS INC. (d)—C-72
COMTECH ANTENNA DIV. (m)—C-73
COMWEST (d)—C-73
CUSHCRAFT CORP. (m)—C-73
C.W.Y. ELECTRONICS (d)—C-73
DECIBEL PRODUCTS INC. (m)—C-74
DIELECTRIC COMMUNICATIONS (m)—C-74
DONLEY INTERNATIONAL INC. (d)—C-74
ELECTRONICS, MISSILES & COMMUNICATIONS INC. (d)—C-75
EM ELECTRONICS INC. (d)—C-76
GABRIEL ELECTRONICS INC. (m)—C-76
G. C. ELECTRONICS CO. (m)—C-77
GENERAL ELECTRIC CO. (CCTV Operation) (m)—C-77
HARRIS CORP. (Business Communication Systems Div.) (m)—C-78
HARRIS CORP. (Broadcast Division) (m)—C-78
HOLZBERG INC. (d)—C-79
JAMPRO ANTENNAS INC. (m)—C-80
KES INC. (d)—C-80
KEYSTONE ELECTRONICS CORP. (m & d)—C-79
LAKE SYSTEMS CORP. (d)—C-81
LEBLANC & DICK COMMUNICATIONS INC. (m)—C-82
LIGHTING ELECTRIC OF PENNSYLVANIA INC. (r)—C-82
LINDSAY SPECIALTY PRODUCTS (m)—C-82
M/A-COM MAC (Microwave Assoc. Communications) INC. (m)—C-83
MARCONI COMMUNICATION SYSTEMS LTD. (m)—C-83
MARK ANTENNA PRODUCTS INC. (m)—C-84
MEGA HERTZ SALES (d)—C-84
MICRO COMMUNICATIONS INC. (m)—C-84

MIDWEST COMMUNICATIONS CORP. (d)—C-84
MIDWEST CORP. (d)—C-85
MULTITENNA CORP. OF AMERICA (m)—C-86
FRED A. NUDD CORP. (d & r)—C-86
NURAD INC. (m)—C-86
PACIFIC TOWER CO. (r)—C-86
PENN STATE CABLE COMMUNICATIONS (r)—C-87
PICO SATELLITE INC. (m)—C-87
T. R. PITTS CO. (d)—C-87
RF TECHNOLOGY INC. (d)—C-89
RMT ENGINEERING INC. (d)—C-90
ROHDE & SCHWARZ POLARAD INC. (d)—C-90
SATELLITE SIGNALS INC. (d)—C-90
SCALA ELECTRONIC CORP. (m)—C-90
SCIENTIFIC-ATLANTA INC. (m)—C-90
SHAROUBIM INTERNATIONAL CO. (d)—C-91
SHIVELY LABORATORIES INC. (m)—C-91
SIMPLICITY TOOL CO./SITCO ANTENNAS (m)—C-91
STEVENS TOWER CO. INC. (d & r)—C-92
TELE-WIRE SUPPLY CORP. (d)—C-94
TELEX COMMUNICATIONS INC. (m)—C-94
TEMTRON ELECTRONICS (d)—C-94
TEPCO CORP. (d)—C-94
THOMSON LGT (m)—C-95
TRACOR INC. (Industrial Instruments Div.) (m)—C-95
WALTON TOWERS INC. (r)—C-96

• receiving

ANDREW CORP. (m)—C-68
ANDREWS TOWER CO. INC. (d)—C-68
ANTENNA TECHNOLOGY CORP. (m)—C-68
BOGNER BROADCAST EQUIPMENT CORP. (m)—C-70
CATV SERVICES INC. (d)—C-71
CHANNEL MASTER (m)—C-72
COMTECH ANTENNA DIV. (m)—C-73
CUSHCRAFT CORP. (m)—C-73
DECIBEL PRODUCTS INC. (m)—C-74
ELECTRONICS, MISSILES & COMMUNICATIONS INC. (d)—C-75
HARRIS CORP. (Business Communication Systems Div.) (m)—C-78
LIGHTING ELECTRIC OF PENNSYLVANIA INC. (r)—C-82
LINDSAY SPECIALTY PRODUCTS (m)—C-82
M/A-COM MAC (Microwave Assoc. Communications) INC. (m)—C-83
MARK ANTENNA PRODUCTS INC. (m)—C-84
MICRODYNE CORP. (m)—C-84
MULTITENNA CORP. OF AMERICA (m)—C-86
FRED A. NUDD CORP. (d & r)—C-86
NURAD INC. (m)—C-86
PACIFIC TOWER CO. (r)—C-86
PENN STATE CABLE COMMUNICATIONS (r)—C-87
T. R. PITTS CO. (d)—C-87
RMT ENGINEERING INC. (d)—C-90
SATELLITE SIGNALS INC. (d)—C-90
SCALA ELECTRONIC CORP. (m)—C-90
SHAROUBIM INTERNATIONAL CO. (d)—C-91
SIMPLICITY TOOL CO./SITCO ANTENNAS (m)—C-91
STEVENS TOWER CO. INC. (d & r)—C-92
TELE-WIRE SUPPLY CORP. (d)—C-94
TELEX COMMUNICATIONS INC. (m)—C-94
TEPCO CORP. (d)—C-94
TONER CABLE EQUIPMENT INC. (d)—C-95
TRACOR INC. (Industrial Instruments Div.) (m)—C-95
WALTON TOWERS INC. (r)—C-96

■ earth terminal dishes

ALDEN ELECTRONICS INC. (m)—C-66
ANDREW CORP. (m)—C-68
ANIXTER-CANADA INC. (d)—C-68
ANTENNA TECHNOLOGY CORP. (m)—C-68
AUTOMATION TECHNIQUES INC. (m)—C-69
BLONDER-TONGUE LABORATORIES INC (m)—C-70
CHANNEL MASTER (m)—C-72

COMSONICS INC. (r)—C-73
COMTECH ANTENNA DIV. (m)—C-73
JERRY CONN ASSOCIATES INC. (d)—C-73
C.W.Y. ELECTRONICS (d)—C-73
DONLEY INTERNATIONAL INC. (d)—C-74
HARRIS CORP. (Business Communication Systems Div.) (m)—C-78
JERROLD DIVISION (GENERAL INSTRUMENT CORP.) (d)—C-80
LINDSAY SPECIALTY PRODUCTS (m)—C-82
M/A-COM CABLE HOME GROUP (m)—C-83
MARCONI COMMUNICATION SYSTEMS LTD. (m)—C-83
MARK ANTENNA PRODUCTS INC. (m)—C-84
MICRODYNE CORP. (m)—C-84
MIDWEST CORP. (d)—C-85
FRED A. NUDD CORP. (d & r)—C-86
PACIFIC TOWER CO. (r)—C-86
PENN STATE CABLE COMMUNICATIONS (r)—C-87
RMT ENGINEERING INC. (d)—C-90
S.A.L. COMMUNICATIONS INC. (d)—C-90
SHAROUBIM INTERNATIONAL CO. (d)—C-91
TONER CABLE EQUIPMENT INC. (d)—C-95
TOWNSEND ASSOCIATES INC. (d)—C-95
WALTON TOWERS INC. (r)—C-96
WEATHER SCAN INC. (d)—C-96
WESTERN TELE-COMMUNICATIONS INC. (r)—C-96

■ FM

ANIXTER-CANADA INC. (d)—C-68
BROADCAST ELECTRONICS INC. (d)—C-70
CADCO INC. (m)—C-71
CATEL TELECOMMUNICATIONS (m)—C-71
CATV SERVICES INC. (d)—C-71
CHANNEL MASTER (m)—C-72
COMARK COMMUNICATIONS INC. (d)—C-72
C.W.Y. ELECTRONICS (d)—C-73
DONLEY INTERNATIONAL INC. (d)—C-74
G. C. ELECTRONICS CO. (m)—C-77
JOHNSON ELECTRONICS INC. (d)—C-80
KES INC. (d)—C-80
LINDSAY SPECIALTY PRODUCTS (m)—C-82
M/A-COM MAC (Microwave Assoc. Communications) INC. (m)—C-83
MAGNAVOX CATV SYSTEMS INC., A North American Phillips Co. (d)—C-83
MICRO COMMUNICATIONS INC. (m)—C-84
FRED A. NUDD CORP. (d & r)—C-86
PENN STATE CABLE COMMUNICATIONS (r)—C-87
RMT ENGINEERING INC. (d)—C-90
SCALA ELECTRONIC CORP. (m)—C-90
SHAROUBIM INTERNATIONAL CO. (d)—C-91
SIMPLICITY TOOL CO./SITCO ANTENNAS (m)—C-91
STEVENS TOWER CO. INC. (d & r)—C-92
TEPCO CORP. (d)—C-94
THOMSON LGT (m)—C-95
WALTON TOWERS INC. (r)—C-96
WILKINSON ELECTRONICS INC. (d)—C-96

■ MF

AVANTEK INC. (Telecommunications Div.) (m & r)—C-69
CHANNEL MASTER (m)—C-72
COMARK COMMUNICATIONS INC. (d)—C-72
MARCONI COMMUNICATION SYSTEMS LTD. (m)—C-83
FRED A. NUDD CORP. (d & r)—C-86
SHAROUBIM INTERNATIONAL CO. (d)—C-91
STEVENS TOWER CO. INC. (d & r)—C-92
WILKINSON ELECTRONICS INC. (d)—C-96

■ microwave

ACRODYNE INDUSTRIES INC. (d)—C-66
AIRTRON (div. of Litton Systems Inc.) (m)—C-66
ANDREW CORP. (m)—C-68
ANDREWS TOWER CO. INC. (d)—C-68
ANTENNAS FOR COMMUNICATIONS (m)—C-68

BOGNER BROADCAST EQUIPMENT CORP. (m)—C-70
 CATV SERVICES INC. (d)—C-71
 CHANNEL MASTER (m)—C-72
COMARK COMMUNICATIONS INC. (d)—C-72
 COMWEST (d)—C-73
 DONLEY INTERNATIONAL INC. (d)—C-74
 GABRIEL ELECTRONICS INC. (m)—C-76
 GENERAL TELEVISION NETWORK (d)—C-77
 HARRIS BROADCAST MICROWAVE (m & r)—C-78
 HOLZBERG INC. (d)—C-79
 IMMAD BROADCAST SERVICES (r)—C-79
 INTERNATIONAL MICROWAVE CORP. (m)—C-80
 M/A-COM MAC (Microwave Assoc. Communications) INC. (m)—C-83
 MARCONI COMMUNICATION SYSTEMS LTD. (m)—C-83
 MARK ANTENNA PRODUCTS INC. (m)—C-84
 MARTI ELECTRONICS INC. (m)—C-84
 MULTITENNA CORP. OF AMERICA (m)—C-86
 FRED A. NUDD CORP. (d & r)—C-86
 NURAD INC. (m)—C-86
 PACIFIC TOWER CO. (r)—C-86
 PENN STATE CABLE COMMUNICATIONS (r)—C-87
 RF TECHNOLOGY INC. (m)—C-89
 SHARUBIM INTERNATIONAL CO. (d)—C-91
 STEVENS TOWER CO. INC. (d & r)—C-92
 TEPCO CORP. (d)—C-94
 TEXSCAN CORPORATION (m)—C-94
 THOMSON ELECTRONIC TUBE DIV. (m)—C-94
 WALTON TOWERS INC. (r)—C-96
 WESTERN TELE-COMMUNICATIONS INC. (r)—C-96

■ remote pickup

COMWEST (d)—C-73
 CUSHCRAFT CORP. (m)—C-73
 dB COMMUNICATIONS INC. (d)—C-74
 DONLEY INTERNATIONAL INC. (d)—C-74
 GORMAN-REDLICH MANUFACTURING CO. (m)—C-78
 HOLZBERG INC. (d)—C-79
 M/A-COM MAC (Microwave Assoc. Communications) INC. (m)—C-83
 MARK ANTENNA PRODUCTS INC. (m)—C-84
 MARTI ELECTRONICS INC. (m)—C-84
 FRED A. NUDD CORP. (d)—C-86
 NURAD INC. (m)—C-86
 RF TECHNOLOGY INC. (m)—C-89
 SCALA ELECTRONIC CORP. (m)—C-90
 TEPCO CORP. (d)—C-94
 WALTON TOWERS INC. (r)—C-96
 WILKINSON ELECTRONICS INC. (d)—C-96

■ STL

ANDREW CORP. (m)—C-68
 ANDREWS TOWER CO. INC. (d)—C-68
COMARK COMMUNICATIONS INC. (d)—C-72
 COMWEST (d)—C-73
 DONLEY INTERNATIONAL INC. (d)—C-74
 GABRIEL ELECTRONICS INC. (m)—C-76
 HARRIS BROADCAST MICROWAVE (m & r)—C-78
 INTERNATIONAL MICROWAVE CORP. (m)—C-80
 M/A-COM MAC (Microwave Assoc. Communications) INC. (m)—C-83
 MARK ANTENNA PRODUCTS INC. (m)—C-84
 MARTI ELECTRONICS INC. (m)—C-84
 FRED A. NUDD CORP. (d & r)—C-86
 NURAD INC. (m)—C-86
 RF TECHNOLOGY INC. (m)—C-89
 SCALA ELECTRONIC CORP. (m)—C-90
 STEVENS TOWER CO. INC. (d & r)—C-92
 TEPCO CORP. (d)—C-94
 WALTON TOWERS INC. (r)—C-96
 WILKINSON ELECTRONICS INC. (d)—C-96

■ UHF

ACRODYNE INDUSTRIES INC. (d)—C-66
 ANIXTER-CANADA INC. (d)—C-68
 BLONDER-TONGUE LABORATORIES INC (m)—C-70
 CADCO INC. (m)—C-71
 CATEL TELECOMMUNICATIONS (m)—C-71
 CATV SERVICES INC. (d)—C-71
 CHANNEL MASTER (m)—C-72
 COMWEST (d)—C-73
 JERRY CONN ASSOCIATES INC. (d)—C-73
 CUSHCRAFT CORP. (m)—C-73
 C.W.Y. ELECTRONICS (d)—C-73
 DECIBEL PRODUCTS INC. (m)—C-74
 DONLEY INTERNATIONAL INC. (d)—C-74
 G. C. ELECTRONICS CO. (m)—C-77
 HOLZBERG INC. (d)—C-79
 KES INC. (d)—C-80
 LINDSAY SPECIALTY PRODUCTS (m)—C-82
 MARCONI COMMUNICATION SYSTEMS LTD. (m)—C-83
 MARK ANTENNA PRODUCTS INC. (m)—C-84
 MARTI ELECTRONICS INC. (m)—C-84
 MICRO COMMUNICATIONS INC. (m)—C-84
 MULTITENNA CORP. OF AMERICA (m)—C-86
 FRED A. NUDD CORP. (d & r)—C-86
 NURAD INC. (m)—C-86
 PACIFIC TOWER CO. (r)—C-86
 PENN STATE CABLE COMMUNICATIONS (r)—C-87
 RMT ENGINEERING INC. (d)—C-90
 SCALA ELECTRONIC CORP. (m)—C-90
 SHARUBIM INTERNATIONAL CO. (d)—C-91
 SIMPLICITY TOOL CO./SITCO ANTENNAS (m)—C-91
 STEVENS TOWER CO. INC. (d & r)—C-92
 THOMSON ELECTRONIC TUBE DIV. (m)—C-94
 THOMSON LGT (m)—C-95
 TONER CABLE EQUIPMENT INC. (d)—C-95
 TOWNSEND ASSOCIATES INC. (d)—C-95
 WALTON TOWERS INC. (r)—C-96

■ VHF

ACRODYNE INDUSTRIES INC. (d)—C-66
 ANIXTER-CANADA INC. (d)—C-68
 BLONDER-TONGUE LABORATORIES INC (m)—C-70
 CADCO INC. (m)—C-71
 CATEL TELECOMMUNICATIONS (m)—C-71
 CATV SERVICES INC. (d)—C-71
 CHANNEL MASTER (m)—C-72
COMARK COMMUNICATIONS INC. (d)—C-72
 COMWEST (d)—C-73
 JERRY CONN ASSOCIATES INC. (d)—C-73
 CUSHCRAFT CORP. (m)—C-73
 C.W.Y. ELECTRONICS (d)—C-73
 DECIBEL PRODUCTS INC. (m)—C-74
 DONLEY INTERNATIONAL INC. (d)—C-74
 G. C. ELECTRONICS CO. (m)—C-77
 HOLZBERG INC. (d)—C-79
 INTERNATIONAL MICROWAVE CORP. (m)—C-80
 KES INC. (d)—C-80
 LINDSAY SPECIALTY PRODUCTS (m)—C-82
 MARCONI COMMUNICATION SYSTEMS LTD. (m)—C-83
 MARTI ELECTRONICS INC. (m)—C-84
 MICRO COMMUNICATIONS INC. (m)—C-84
 MULTITENNA CORP. OF AMERICA (m)—C-86
 FRED A. NUDD CORP. (d & r)—C-86
 PACIFIC TOWER CO. (r)—C-86
 PENN STATE CABLE COMMUNICATIONS (r)—C-87
 RMT ENGINEERING INC. (d)—C-90
 SCALA ELECTRONIC CORP. (m)—C-90
 SHARUBIM INTERNATIONAL CO. (d)—C-91
 SIMPLICITY TOOL CO./SITCO ANTENNAS (m)—C-91
 STEVENS TOWER CO. INC. (d & r)—C-92
 TELEX COMMUNICATIONS INC. (m)—C-94
 TEPCO CORP. (d)—C-94
 THOMSON ELECTRONIC TUBE DIV. (m)—C-94
 THOMSON LGT (m)—C-95

TV TRANSMITTING
 ANTENNAS
 UHF VHF MDS ITFS

We make them smarter

BOGNER®

401 Railroad Avenue
 Westbury, NY 11590
 (516) 997-7800

TONER CABLE EQUIPMENT INC. (d)—C-95
 TOWNSEND ASSOCIATES INC. (d)—C-95
 WALTON TOWERS INC. (r)—C-96

• transmitting

ANDREW CORP. (m)—C-68
BOGNER BROADCAST EQUIPMENT CORP. (m)—C-70
COMARK COMMUNICATIONS INC. (d)—C-72
 COMTECH ANTENNA DIV. (m)—C-73
 CUSHCRAFT CORP. (m)—C-73
 DECIBEL PRODUCTS INC. (m)—C-74
 ELECTRONICS, MISSILES & COMMUNICATIONS INC. (d)—C-75
 HARRIS CORP. (Broadcast Division) (m)—C-78
 HOLZBERG INC. (d)—C-79
 INTERNATIONAL MICROWAVE CORP. (m)—C-80
 JAMPRO ANTENNAS INC. (m)—C-80
 LAKE SYSTEMS CORP. (d)—C-81
 LEBLANC & DICK COMMUNICATIONS INC. (m)—C-82
 LIGHTING ELECTRIC OF PENNSYLVANIA INC. (r)—C-82
 LINDSAY SPECIALTY PRODUCTS (m)—C-82
 M/A-COM MAC (Microwave Assoc. Communications) INC. (m)—C-83
 MARCONI COMMUNICATION SYSTEMS LTD. (m)—C-83
 MARK ANTENNA PRODUCTS INC. (m)—C-84
 MICRODYNE CORP. (m)—C-84
 MULTITENNA CORP. OF AMERICA (m)—C-86
 FRED A. NUDD CORP. (r)—C-86
 NURAD INC. (m)—C-86
 SCALA ELECTRONIC CORP. (m)—C-90
 SHARUBIM INTERNATIONAL CO. (d)—C-91
 SHIVELY LABORATORIES INC. (m)—C-91
 STEVENS TOWER CO. INC. (d & r)—C-92
 TELE-WIRE SUPPLY CORP. (d)—C-94
 TELEX COMMUNICATIONS INC. (m)—C-94
 TEPCO CORP. (d)—C-94
 THOMSON LGT (m)—C-95
 WALTON TOWERS INC. (r)—C-96

■ AM

ANDREWS TOWER CO. INC. (d)—C-68
 INTERNATIONAL MICROWAVE CORP. (m)—C-80
 JAMPRO ANTENNAS INC. (d)—C-80
 LEBLANC & DICK COMMUNICATIONS INC. (m)—C-82
 MARCONI COMMUNICATION SYSTEMS LTD. (m)—C-83
 FRED A. NUDD CORP. (d & r)—C-86
 PACIFIC TOWER CO. (r)—C-86
 SHARUBIM INTERNATIONAL CO. (d)—C-91
 STEVENS TOWER CO. INC. (d & r)—C-92
 WALTON TOWERS INC. (r)—C-96
 WILKINSON ELECTRONICS INC. (m)—C-96

■ AM directional systems

ANDREWS TOWER CO. INC. (d)—C-68
 INTERNATIONAL MICROWAVE CORP. (m)—C-80
 JAMPRO ANTENNAS INC. (d)—C-80
 LEBLANC & DICK COMMUNICATIONS INC. (m)—C-82
 MARCONI COMMUNICATION SYSTEMS LTD. (m)—C-83
 FRED A. NUDD CORP. (d & r)—C-86
 SHARUBIM INTERNATIONAL CO. (d)—C-91
 STEVENS TOWER CO. INC. (d & r)—C-92
 WALTON TOWERS INC. (r)—C-96

WILKINSON ELECTRONICS INC. (d)—C-96

■ circularly polarized FM

BOGNER BROADCAST EQUIPMENT CORP. (m)—C-70
COMARK COMMUNICATIONS INC. (m)—C-72
 COMWEST (d)—C-73
 CONTINENTAL ELECTRONICS (d)—C-73
 CUSHCRAFT CORP. (m)—C-73
DIELECTRIC COMMUNICATIONS (m)—C-74
 IMMAD BROADCAST SERVICES (r)—C-79
 INTERNATIONAL MICROWAVE CORP. (m)—C-80
 JAMPRO ANTENNAS INC. (m)—C-80
 LARCAN COMMUNICATIONS EQUIPMENT INC. (d)—C-82
 LEBLANC & DICK COMMUNICATIONS INC. (m)—C-82
 LINDSAY SPECIALTY PRODUCTS (m)—C-82
 MARCONI COMMUNICATION SYSTEMS LTD. (m)—C-83
 MICRO COMMUNICATIONS INC. (m)—C-84
 SHARUBIM INTERNATIONAL CO. (d)—C-91
 SHIVELY LABORATORIES INC. (m)—C-91
 SIMPLICITY TOOL CO./SITCO ANTENNAS (m)—C-91
 STEVENS TOWER CO. INC. (d & r)—C-92
 TEPCO CORP. (d)—C-94
 WALTON TOWERS INC. (r)—C-96
 WILKINSON ELECTRONICS INC. (d)—C-96

■ circularly polarized TV

ANDREW CORP. (m)—C-68
BOGNER BROADCAST EQUIPMENT CORP. (m)—C-70
COMARK COMMUNICATIONS INC. (d)—C-72
 COMWEST (d)—C-73
 CUSHCRAFT CORP. (m)—C-73
DIELECTRIC COMMUNICATIONS (m)—C-74
 JAMPRO ANTENNAS INC. (m)—C-80
 LARCAN COMMUNICATIONS EQUIPMENT INC. (d)—C-82
 LEBLANC & DICK COMMUNICATIONS INC. (m)—C-82
 MARCONI COMMUNICATION SYSTEMS LTD. (m)—C-83
 MICRO COMMUNICATIONS INC. (m)—C-84
 MULTITENNA CORP. OF AMERICA (m)—C-86
 FRED A. NUDD CORP. (d & r)—C-86
 SHARUBIM INTERNATIONAL CO. (d)—C-91
 SHIVELY LABORATORIES INC. (m)—C-91
 SIMPLICITY TOOL CO./SITCO ANTENNAS (m)—C-91
 STEVENS TOWER CO. INC. (d & r)—C-92
 TOWNSEND ASSOCIATES INC. (d)—C-95
 WALTON TOWERS INC. (r)—C-96

■ microwave

ACRODYNE INDUSTRIES INC. (d)—C-66
 AIRTRON (div. of Litton Systems Inc.) (m)—C-66
 ANDREW CORP. (m)—C-68
 ANDREWS TOWER CO. INC. (d)—C-68
 ANTENNAS FOR COMMUNICATIONS (m)—C-68
BOGNER BROADCAST EQUIPMENT CORP. (m)—C-70
 CHANNEL MASTER (m)—C-72
COMARK COMMUNICATIONS INC. (d)—C-72
 CONTINENTAL ELECTRONICS (d)—C-73
 HARRIS BROADCAST MICROWAVE (m & r)—C-78
 IMMAD BROADCAST SERVICES (r)—C-79

ANTENNAS, TOWERS & EQUIPMENT

INTERNATIONAL MICROWAVE CORP. (m)—C-80
LEBLANC & DICK COMMUNICATIONS INC. (d)—C-82
M/A-COM MAC (Microwave Assoc. Communications) INC. (m)—C-83
MARCONI COMMUNICATION SYSTEMS LTD. (m)—C-83
MARK ANTENNA PRODUCTS INC. (m)—C-84
MARTI ELECTRONICS INC. (m)—C-84
MULTITENNA CORP. OF AMERICA (m)—C-86
NURAD INC. (m)—C-86
PACIFIC TOWER CO. (r)—C-86
RF TECHNOLOGY INC. (m)—C-89
ROCKWELL INTERNATIONAL CORP. (m)—C-90
ROHDE & SCHWARZ POLARAD INC. (m)—C-90
STEVENS TOWER CO. INC. (d & r)—C-92
TEPCO CORP. (d)—C-94
THOMSON ELECTRONIC TUBE DIV. (m)—C-94
WALTON TOWERS INC. (r)—C-96
WESTERN TELE-COMMUNICATIONS INC. (r)—C-96

■ microwave portable

AIRTRON (div. of Litton Systems Inc.) (m)—C-66
ANDREW CORP. (m)—C-68
HARRIS BROADCAST MICROWAVE (m & r)—C-78
INTERNATIONAL MICROWAVE CORP. (m)—C-80
M/A-COM MAC (Microwave Assoc. Communications) INC. (m)—C-83
MARK ANTENNA PRODUCTS INC. (m)—C-84
NURAD INC. (m)—C-86
RF TECHNOLOGY INC. (m)—C-89
THOMSON ELECTRONIC TUBE DIV. (m)—C-94
WALTON TOWERS INC. (r)—C-96

■ remote for radio

ANDREW CORP. (m)—C-68
COMWEST (d)—C-73
CUSHCRAFT CORP. (m)—C-73
DECIBEL PRODUCTS INC. (m)—C-74
HARRIS BROADCAST MICROWAVE (m & r)—C-78
MARTI ELECTRONICS INC. (m)—C-84
SCALA ELECTRONIC CORP. (m)—C-90
WALTON TOWERS INC. (r)—C-96

■ STL

THE ABCOM CORP. (d)—C-66
ANDREW CORP. (m)—C-68
ANDREWS TOWER CO. INC. (d)—C-68
COMWEST (d)—C-73
CONTINENTAL ELECTRONICS (d)—C-73
ELECTRONICS, MISSILES & COMMUNICATIONS INC. (d)—C-75
GABRIEL ELECTRONICS INC. (m)—C-76
HARRIS BROADCAST MICROWAVE (m & r)—C-78
INTERNATIONAL MICROWAVE CORP. (m)—C-80
LEBLANC & DICK COMMUNICATIONS INC. (d)—C-82
M/A-COM MAC (Microwave Assoc. Communications) INC. (m)—C-83
MARK ANTENNA PRODUCTS INC. (m)—C-84
MARTI ELECTRONICS INC. (m)—C-84
FRED A. NUDD CORP. (d & r)—C-86
NURAD INC. (m)—C-86
PACIFIC TOWER CO. (r)—C-86
RF TECHNOLOGY INC. (m)—C-89
SCALA ELECTRONIC CORP. (m)—C-90
STEVENS TOWER CO. INC. (d & r)—C-92
WALTON TOWERS INC. (r)—C-96
WILKINSON ELECTRONICS INC. (d)—C-96

■ TV CP

THE ABCOM CORP. (d)—C-66
ANDREW CORP. (m)—C-68
BOGNER BROADCAST EQUIPMENT CORP. (m)—C-70
TOWNSEND ASSOCIATES INC. (d)—C-95

■ TV HP

THE ABCOM CORP. (d)—C-66
ANDREW CORP. (m)—C-68
BOGNER BROADCAST EQUIPMENT CORP. (m)—C-70
COMARK COMMUNICATIONS INC. (d)—C-72
COMWEST (d)—C-73
DIELECTRIC COMMUNICATIONS (m)—C-74
DONLEY INTERNATIONAL INC. (d)—C-74
JAMPRO ANTENNAS INC. (m)—C-80
LARCAN COMMUNICATIONS EQUIPMENT INC. (m & d)—C-82
LEBLANC & DICK COMMUNICATIONS INC. (m)—C-82
MICRO COMMUNICATIONS INC. (m)—C-84
MULTITENNA CORP. OF AMERICA (m)—C-86
PACIFIC TOWER CO. (r)—C-86
SCALA ELECTRONIC CORP. (m)—C-90
SHIVELY LABORATORIES INC. (m)—C-91
THOMSON ELECTRONIC TUBE DIV. (m)—C-94
TOWNSEND ASSOCIATES INC. (d)—C-95

■ TV UHF

THE ABCOM CORP. (d)—C-66
ACRODYNE INDUSTRIES INC. (d)—C-66
ANDREW CORP. (m)—C-68
ANDREWS TOWER CO. INC. (d)—C-68
BOGNER BROADCAST EQUIPMENT CORP. (m)—C-70
COMARK COMMUNICATIONS INC. (d)—C-72
COMWEST (d)—C-73
CUSHCRAFT CORP. (m)—C-73
DIELECTRIC COMMUNICATIONS (m)—C-74
DONLEY INTERNATIONAL INC. (d)—C-74
ELECTRONICS, MISSILES & COMMUNICATIONS INC. (d)—C-75
IMMAD BROADCAST SERVICES (r)—C-79
JAMPRO ANTENNAS INC. (m)—C-80
LARCAN COMMUNICATIONS EQUIPMENT INC. (d)—C-82
LEBLANC & DICK COMMUNICATIONS INC. (m)—C-82
LINDSAY SPECIALTY PRODUCTS (m)—C-82
MICRO COMMUNICATIONS INC. (m)—C-84
MULTITENNA CORP. OF AMERICA (m)—C-86
NURAD INC. (m)—C-86
PACIFIC TOWER CO. (r)—C-86
PESA AMERICA INC. (m)—C-87
SCALA ELECTRONIC CORP. (m)—C-90
SHARUBIM INTERNATIONAL CO. (d)—C-91
SHIVELY LABORATORIES INC. (m)—C-91
SIMPLICITY TOOL CO./SITCO ANTENNAS (m)—C-91
TEPCO CORP. (d)—C-94
THOMSON ELECTRONIC TUBE DIV. (m)—C-94
THOMSON LGT (m)—C-95
TOWNSEND ASSOCIATES INC. (d)—C-95
WALTON TOWERS INC. (r)—C-96

■ TV VHF

THE ABCOM CORP. (d)—C-66
ACRODYNE INDUSTRIES INC. (d)—C-66
ANDREWS TOWER CO. INC. (d)—C-68
BOGNER BROADCAST EQUIPMENT CORP. (m)—C-70
COMARK COMMUNICATIONS INC. (d)—C-72
COMWEST (d)—C-73
CUSHCRAFT CORP. (m)—C-73
DIELECTRIC COMMUNICATIONS (m)—C-74
DONLEY INTERNATIONAL INC. (d)—C-74
ELECTRONICS, MISSILES & COMMUNICATIONS INC. (d)—C-75
IMMAD BROADCAST SERVICES (r)—C-79

INTERNATIONAL MICROWAVE CORP. (m)—C-80
JAMPRO ANTENNAS INC. (m)—C-80
LARCAN COMMUNICATIONS EQUIPMENT INC. (m & d)—C-82
LEBLANC & DICK COMMUNICATIONS INC. (m)—C-82
LINDSAY SPECIALTY PRODUCTS (m)—C-82
MICRO COMMUNICATIONS INC. (m)—C-84
MULTITENNA CORP. OF AMERICA (m)—C-86
PACIFIC TOWER CO. (r)—C-86
PESA AMERICA INC. (m)—C-87
SCALA ELECTRONIC CORP. (m)—C-90
SHARUBIM INTERNATIONAL CO. (d)—C-91
SHIVELY LABORATORIES INC. (m)—C-91
SIMPLICITY TOOL CO./SITCO ANTENNAS (m)—C-91
TEPCO CORP. (d)—C-94
THOMSON ELECTRONIC TUBE DIV. (m)—C-94
THOMSON LGT (m)—C-95
TOWNSEND ASSOCIATES INC. (d)—C-95
WALTON TOWERS INC. (r)—C-96

Broadband Preamplifiers

ANTRONIX INC. (m)—C-68
ANTRONIX SALES (m)—C-68
AVANTEK INC. (Telecommunications Div.) (m & r)—C-69
BLONDER-TONGUE LABORATORIES INC. (m)—C-70
CABLE SERVICES CO. INC. (d & r)—C-70
CABLE TV SUPPLY CO. INC. (d)—C-71
CADCO INC. (m)—C-71
CATV SERVICES INC. (d & r)—C-71
CHANNEL MASTER (m)—C-72
COMSONICS INC. (d & r)—C-73
C.W.Y. ELECTRONICS (d)—C-73
dB COMMUNICATIONS INC. (d)—C-74
DECIBEL PRODUCTS INC. (m)—C-74
DONLEY INTERNATIONAL INC. (d)—C-74
ELECTROLINE TV EQUIPMENT INC. (m)—C-75
EM ELECTRONICS INC. (d)—C-76
JERROLD DIVISION (GENERAL INSTRUMENT CORP.) (m)—C-80
KES INC. (d)—C-80
LAKE SYSTEMS CORP. (d)—C-81
MEGA HERTZ SALES (d)—C-84
MIDWEST CORP. (d)—C-85
NORTHERN CONNECTIONS INC. (d)—C-86
PENN STATE CABLE COMMUNICATIONS (r)—C-87
PICO MACOM/OEM SALES (m & d)—C-87
PICO SATELLITE INC. (m)—C-87
T. R. PITTS CO. (d)—C-87
QUALITY RF SERVICES INC. (r)—C-88
RMT ENGINEERING INC. (d & r)—C-90
SCALA ELECTRONIC CORP. (m)—C-90
SATELLITE SIGNALS INC. (d)—C-90
SIGNAL VISION INC. (d)—C-91
SIMPLICITY TOOL CO./SITCO ANTENNAS (m)—C-91
TELE-WIRE SUPPLY CORP. (d)—C-94
TEPCO CORP. (m)—C-94
VIEWSONICS INC. (m)—C-96
WEATHER SCAN INC. (d)—C-96
WIDE BAND ENGINEERING CO. (m)—C-96

Carrier Generators

BRAD CABLE ELECTRONICS INC. (r)—C-70
CABLE TV SUPPLY CO. INC. (d)—C-71
CATV SERVICES INC. (d & r)—C-71
COMSONICS INC. (r)—C-73
DELTA BENCO CASCADE LTD. (m)—C-74
FM SYSTEMS INC. (m & d)—C-76
KAY ELEMETRICS CORP. (m)—C-80
KES INC. (d)—C-80
MAGNAVOX CATV SYSTEMS INC. (A North American Philips Co.) (m)—C-83
MEGA HERTZ SALES (d)—C-84
MODULATION SCIENCES INC. (m)—C-85
QUALITY RF SERVICES INC. (r)—C-88
SHARUBIM INTERNATIONAL CO. (d)—C-91
TELESCRIPT INDUSTRIES CORP. (m)—C-93

Converters

ANIXTER-CANADA INC. (d)—C-68
ANTENNA TECHNOLOGY CORP. (m)—C-68
ANTRONIX INC. (m)—C-68
BLONDER-TONGUE LABORATORIES INC. (m)—C-70
BRAD CABLE ELECTRONICS INC. (r)—C-70
CABLE SERVICES CO. INC. (d)—C-70
CABLE TV SUPPLY CO. INC. (d)—C-71
CATV SERVICES INC. (d)—C-71
CHANNEL MASTER (m)—C-72
COLORMAX ELECTRONIC CORP. (d)—C-72
COMSONICS INC. (r)—C-73
DELTA BENCO CASCADE LTD. (m)—C-74
EM ELECTRONICS INC. (d)—C-76
G. C. ELECTRONICS CO. (m)—C-77
JERROLD DIVISION (GENERAL INSTRUMENT CORP.) (m)—C-80
KES INC. (d)—C-80
M/A-COM CABLE HOME GROUP (m)—C-83
MEGA HERTZ SALES (d)—C-84
PENN STATE CABLE COMMUNICATIONS (r)—C-87
PICO MACOM/OEM SALES (m & d)—C-87
PICO SATELLITE INC. (m)—C-87
PIONEER COMMUNICATIONS OF AMERICA INC. (m)—C-87
T. R. PITTS CO. (d)—C-87
S.A.L. COMMUNICATIONS INC. (d)—C-90
SATELLITE SIGNALS INC. (d)—C-90
SIGNAL VISION INC. (d)—C-91
WEATHER SCAN INC. (d)—C-96

Demodulators

AMERICAN LIGHTWAVE SYSTEMS INC. (m)—C-67
ANTENNA TECHNOLOGY CORP. (m)—C-68
BLONDER-TONGUE LABORATORIES INC. (m)—C-70
BRAD CABLE ELECTRONICS INC. (r)—C-70
CABLE SERVICES CO. INC. (d & r)—C-70
CABLE TV SUPPLY CO. INC. (d)—C-71
THE CAMERA MART INC. (d & r)—C-71
CATV TELECOMMUNICATIONS (m)—C-71
CATV SERVICES INC. (d & r)—C-71
COMARK COMMUNICATIONS INC. (m)—C-72
COMSONICS INC. (r)—C-73
JERRY CONN ASSOCIATES INC. (d)—C-73
C.W.Y. ELECTRONICS (d)—C-73
dB COMMUNICATIONS INC. (d)—C-74
DELTA BENCO CASCADE LTD. (m)—C-74
DONLEY INTERNATIONAL INC. (d)—C-74
ELECTROHOME LTD. (m)—C-75
EM ELECTRONICS INC. (d)—C-76
FM SYSTEMS INC. (m & d)—C-76
JERROLD DIVISION (GENERAL INSTRUMENT CORP.) (m)—C-80
KES INC. (d)—C-80
M/A-COM CABLE HOME GROUP (m)—C-83
MAGNAVOX CATV SYSTEMS INC. (A North American Philips Co.) (d)—C-83
MICRODYNE CORP. (m)—C-84
MODULATION SCIENCES INC. (m)—C-85
NURAD INC. (m)—C-86
PENN STATE CABLE COMMUNICATIONS (r)—C-87
PHASECOM CORP. (m)—C-87
PICO SATELLITE INC. (m)—C-87
T. R. PITTS CO. (d)—C-87
RMT ENGINEERING INC. (d & r)—C-90
SATELLITE SIGNALS INC. (d)—C-90
TELESCRIPT INDUSTRIES CORP. (m)—C-93
TEPCO CORP. (m)—C-94
TOWNSEND ASSOCIATES INC. (d)—C-95
WEATHER SCAN INC. (d)—C-96

Emergency Alert Systems

CABLE SERVICES CO. INC. (d & r)—C-70
CADCO INC. (m)—C-71
COMSONICS INC. (r)—C-73
JERRY CONN ASSOCIATES INC. (d)—C-73
DELTA BENCO CASCADE LTD. (m)—C-74
GORMAN-REDLICH MANUFACTURING CO. (m)—C-78

KES INC. (d)—C-80
 PIONEER COMMUNICATIONS OF AMERICA INC. (m)—C-87
 T. R. PITTS CO. (d)—C-87
 SATELLITE SIGNALS INC. (d)—C-90
 TELE-WIRE SUPPLY CORP. (d)—C-94
 TONER CABLE EQUIPMENT INC. (d)—C-95

Filters, Antenna

ANTRONIX INC. (m)—C-68
 BIRD ELECTRONIC CORP. (m & d)—C-70
 BLONDER-TONGUE LABORATORIES INC. (m)—C-70
 CABLE TV SUPPLY CO. INC. (d)—C-71
 CATV SERVICES INC. (d & r)—C-71
 CHANNEL MASTER (m)—C-72
COMARK COMMUNICATIONS INC. (m)—C-72
 COMSONICS INC. (r)—C-73
 C.W.Y. ELECTRONICS (d)—C-73
 DECIBEL PRODUCTS INC. (m)—C-74
 ELECTROLINE TV EQUIPMENT INC. (m)—C-75
 JAMPRO ANTENNAS INC. (m)—C-80
 KEYSTONE ELECTRONICS CORP. (m, d & r)—C-79
 LEBLANC & DICK COMMUNICATIONS INC. (m)—C-82
 LINDSAY SPECIALTY PRODUCTS (m)—C-82
 MEGA HERTZ SALES (d)—C-84
 MICRO COMMUNICATIONS INC. (m)—C-84
 MICRODYNE CORP. (m)—C-84
 MICROWAVE FILTER CO. INC. (m)—C-84
 PENN STATE CABLE COMMUNICATIONS (r)—C-87
 PICO MACOM/OEM SALES (m & d)—C-87
 PICO SATELLITE INC. (m)—C-87
 SATELLITE SIGNALS INC. (d)—C-90
 SHIVELY LABORATORIES INC. (m)—C-91
 WIDE BAND ENGINEERING CO. (m)—C-96

FM Processing Equipment

AMERICAN LIGHTWAVE SYSTEMS INC. (m)—C-67
 BLONDER-TONGUE LABORATORIES INC. (m)—C-70
 CABLE SERVICES CO. INC. (d & r)—C-70
 CABLE TV SUPPLY CO. INC. (d)—C-71
 CADCO INC. (m)—C-71
 CATV SERVICES INC. (d & r)—C-71
 CHANNEL MASTER (m)—C-72
 COMSONICS INC. (r)—C-73
 JERRY CONN ASSOCIATES INC. (d)—C-73
 CONTINENTAL ELECTRONICS (d)—C-73
 C.W.Y. ELECTRONICS (d)—C-73
 DELTA BENCO CASCADE LTD. (m)—C-74
 FM SYSTEMS INC. (m & d)—C-76
 HOLZBERG INC. (d)—C-79
 KEYSTONE ELECTRONICS CORP. (m, d & r)—C-79
 MAGNAVOX CATV SYSTEMS INC., A North American Philips Co. (d)—C-83
 MEGA HERTZ SALES (d)—C-84
 MODULATION SCIENCES INC. (m)—C-85
 PHASECOM CORP. (m)—C-87
 PICO SATELLITE INC. (m)—C-87
 T. R. PITTS CO. (d)—C-87
 RMT ENGINEERING INC. (d & r)—C-90
 SATELLITE SIGNALS INC. (d)—C-90
 TELE-WIRE SUPPLY CORP. (d)—C-94
 TIME AND FREQUENCY TECHNOLOGY INC. (m)—C-95
 WILKINSON ELECTRONICS INC. (d)—C-96

Interference Eliminators

CATV SERVICES INC. (d)—C-71
 CHANNEL MASTER (m)—C-72
 COMSONICS INC. (d)—C-73
 DECIBEL PRODUCTS INC. (m)—C-74
 LEA DYNATECH INC. (m)—C-82
 MICROWAVE FILTER CO. INC. (m)—C-84
 PICO SATELLITE INC. (m)—C-87
 T. R. PITTS CO. (d)—C-87

Lightning Arrestors

ANTRONIX INC. (m)—C-68
 CABLE TV SUPPLY CO. INC. (d)—C-71
 CATV SERVICES INC. (d)—C-71
 CHANNEL MASTER (m)—C-72
 COLORMAX ELECTRONIC CORP. (d)—C-72
COMARK COMMUNICATIONS INC. (d)—C-72
 COMSONICS INC. (m & r)—C-73
 CONTINENTAL ELECTRONICS (d)—C-73
 CUSHCRAFT CORP. (m)—C-73
 DECIBEL PRODUCTS INC. (m)—C-74
 EEV CANADA LTD. (m)—C-75
 EEV INC. (m)—C-75
 G. C. ELECTRONICS CO. (m)—C-77
 LEA DYNATECH INC. (m)—C-82
 LEBLANC & DICK COMMUNICATIONS INC. (d)—C-82
 LECTRO PRODUCTS (m)—C-82
 MEGA HERTZ SALES (d)—C-84
 FRED A. NUDD CORP. (m & r)—C-86
 PENN STATE CABLE COMMUNICATIONS (r)—C-87
 T. R. PITTS CO. (d)—C-87
 QUALITY RF SERVICES INC. (d)—C-88
 RMS ELECTRONICS INC./CATV DIVISION (m)—C-89
 ROHN (m)—C-90
 SATELLITE SIGNALS INC. (d)—C-90
 VIEWSONICS INC. (m)—C-96

Lightning Protection Systems

ANDREW CORP. (m)—C-68
 ANTRONIX INC. (m)—C-68
 CATV SERVICES INC. (d)—C-71
COMARK COMMUNICATIONS INC. (d)—C-72
 COMSONICS INC. (m & r)—C-73
 COMWEST (d)—C-73
 DECIBEL PRODUCTS INC. (m)—C-74
 EEV CANADA LTD. (m)—C-75
 HARRIS CORP. (Broadcast Division) (d)—C-78
 JAMPRO ANTENNAS INC. (d)—C-80
 LEA DYNATECH INC. (m)—C-82
 LEBLANC & DICK COMMUNICATIONS INC. (d)—C-82
 FRED A. NUDD CORP. (r)—C-86
 PACIFIC TOWER CO. (r)—C-86
 PENN STATE CABLE COMMUNICATIONS (r)—C-87
 ROHN (m)—C-90
 SATELLITE SIGNALS INC. (d)—C-90
 SWAGER COMMUNICATIONS INC. (d & r)—C-92
 ANDREW CORP. (m)—C-68
 ANDREWS TOWER CO. INC. (d & r)—C-68
COMARK COMMUNICATIONS INC. (d)—C-72
 THE COSTELOW CO. INC. (m & d & r)—C-73
 FLASH TECHNOLOGY CORP. OF AMERICA (m)—C-76
 JAMPRO ANTENNAS INC. (d)—C-80
 KES INC. (d)—C-80
 L&R COMMUNICATIONS LTD. (m)—C-83
 LEBLANC & DICK COMMUNICATIONS INC. (d)—C-82
 MEGA HERTZ SALES (d)—C-84
 MICROFLECT CO. INC. (d)—C-84
 MIDWEST COMMUNICATIONS CORP. (d)—C-84
 FRED A. NUDD CORP. (d & r)—C-86
 PACIFIC TOWER CO. (d & r)—C-86
 T. R. PITTS CO. (d)—C-87
 ROHN (m)—C-90
 SATELLITE SIGNALS INC. (d)—C-90
 STEVENS TOWER CO. INC. (d & r)—C-92
 WALTON TOWERS INC. (d & r)—C-96

Messenger & Guying Wire

ANDREWS TOWER CO. INC. (d)—C-68
 ANIXTER-CANADA INC. (d)—C-68
 CABLE TV SUPPLY CO. INC. (d)—C-71
 CHANNEL MASTER (m)—C-72
 DONLEY INTERNATIONAL INC. (d)—C-74
 INDIANA STEEL & WIRE (m)—C-79
 JAMPRO ANTENNAS INC. (d)—C-80
 KES INC. (d)—C-80

BLACKBURN & COMPANY

INCORPORATED

Media Brokers & Appraisers Since 1947

■ WASHINGTON, D.C. — (202) 331-9270 ■ CHICAGO, IL — (312) 346-6460
 ■ ATLANTA, GA — (404) 892-4655 ■ BEVERLY HILLS, CA — (213) 274-8151

LEBLANC & DICK COMMUNICATIONS INC. (d)—C-82
 MEGA HERTZ SALES (d)—C-84
 MICROFLECT CO. INC. (d)—C-84
 MIDLAND METALS CORP. (d)—C-84
MIDWEST CORP. (d)—C-85
 PACIFIC TOWER CO. (r)—C-86
 T. R. PITTS CO. (d)—C-87
 ROHN (m)—C-90
 S.A.L. COMMUNICATIONS INC. (d)—C-90
 STEVENS TOWER CO. INC. (d & r)—C-92
 WALTON TOWERS INC. (r)—C-96

Modulators

AMERICAN LIGHTWAVE SYSTEMS INC. (m)—C-67
 ANIXTER-CANADA INC. (d)—C-68
 BLONDER-TONGUE LABORATORIES INC. (m)—C-70
 CABLE SERVICES CO. INC. (d & r)—C-70
 CABLE TV SUPPLY CO. INC. (d)—C-71
 CADCO INC. (m)—C-71
 CATV TELECOMMUNICATIONS (m)—C-71
 CATV SERVICES INC. (d & r)—C-71
 CHANNEL MASTER (m)—C-72
COMARK COMMUNICATIONS INC. (m)—C-72
 COMSONICS INC. (d & r)—C-73
 JERRY CONN ASSOCIATES INC. (d)—C-73
 C.W.Y. ELECTRONICS (d)—C-73
 dB COMMUNICATIONS INC. (d)—C-74
 DELTA BENCO CASCADE LTD. (m)—C-74
 FM SYSTEMS INC. (m & d)—C-76
 GARDINER COMMUNICATIONS CORP. (m)—C-77
JERROLD DIVISION (GENERAL INSTRUMENT CORP.) (m)—C-80
 KES INC. (d)—C-80
 M/A-COM CABLE HOME GROUP (m)—C-83
 MAGNAVOX CATV SYSTEMS INC., A North American Philips Co. (d)—C-83
 MEGA HERTZ SALES (d)—C-84
 MICRODYNE CORP. (m)—C-84
MIDWEST CORP. (d)—C-85
 NEXUS ENGINEERING CORP. (m)—C-86
 NURAD INC. (m)—C-86
 PHASECOM CORP. (m)—C-87
 PICO MACOM/OEM SALES (m & d)—C-87
 PICO SATELLITE INC. (m)—C-87
 T. R. PITTS CO. (d)—C-87
 QUALITY RF SERVICES INC. (r)—C-88
 RMT ENGINEERING INC. (d & r)—C-90
 SATELLITE SIGNALS INC. (d)—C-90
 WEATHER SCAN INC. (d)—C-96

Non-Duplication Switchers

CATV SERVICES INC. (d & r)—C-71
 COMSONICS INC. (r)—C-73
 C.W.Y. ELECTRONICS (d)—C-73
 dB COMMUNICATIONS INC. (d)—C-74
 DELTA BENCO CASCADE LTD. (m)—C-74
 DI-TECH INC. (m)—C-74
 T. R. PITTS CO. (d)—C-87
 SATELLITE SIGNALS INC. (d)—C-90

Passive Reflectors

ANDREWS TOWER CO. INC. (m & d)—C-68
 MICROFLECT CO. INC. (m)—C-84

Pole Line Hardware

ADAPT COMMUNICATION SUPPLY CO. INC. (d)—C-66
 ANIXTER-CANADA INC. (d)—C-68
 ANTRONIX INC. (m)—C-68

CABLE SERVICES CO. INC. (d)—C-70
 CABLE TV SUPPLY CO. INC. (d)—C-71
 COLORMAX ELECTRONIC CORP. (d)—C-72
 DECIBEL PRODUCTS INC. (m)—C-74
 DIAMOND COMMUNICATION PRODUCTS INC. (m)—C-74
 DONLEY INTERNATIONAL INC. (d)—C-74
 EM ELECTRONICS INC. (d)—C-76
 GENERAL MACHINE PRODUCTS CO. INC. (m)—C-77
 KES INC. (d)—C-80
 LEMCO TOOL CORP. (m)—C-82
MIDWEST CORP. (d)—C-85
 NORTHERN CONNECTIONS INC. (d)—C-86
 FRED A. NUDD CORP. (m & d & r)—C-86
 PENN STATE CABLE COMMUNICATIONS (r)—C-87
 T. R. PITTS CO. (d)—C-87
 PREFORMED LINE PRODUCTS CO. (m)—C-88
 S.A.L. COMMUNICATIONS INC. (d)—C-90
 SIGNAL VISION INC. (d)—C-91
 STEVENS TOWER CO. INC. (d & r)—C-92
 TELE-WIRE SUPPLY CORP. (d)—C-94
 VIEWSONICS INC. (m)—C-96
 WELDONE TRADING CO. INC. (m)—C-96

Poles & Crossarms

ADAPT COMMUNICATION SUPPLY CO. INC. (d)—C-66
 CABLE SERVICES CO. INC. (d)—C-70
 DECIBEL PRODUCTS INC. (m)—C-74
 FRED A. NUDD CORP. (m & r)—C-86
 T. R. PITTS CO. (d)—C-87

Processors & Switchers

CABLE SERVICES CO. INC. (d & r)—C-70
 CABLE TV SUPPLY CO. INC. (d)—C-71
 CADCO INC. (m)—C-71
THE CAMERA MART INC. (d & r)—C-71
 CATV SERVICES INC. (d & r)—C-71
 JERRY CONN ASSOCIATES INC. (d)—C-73
 C.W.Y. ELECTRONICS (d)—C-73
 DELTA BENCO CASCADE LTD. (m)—C-74
JERROLD DIVISION (GENERAL INSTRUMENT CORP.) (m)—C-80
 KES INC. (d)—C-80
 MAGNAVOX CATV SYSTEMS INC., A North American Philips Co. (d)—C-83
 MEGA HERTZ SALES (d)—C-84
 NEXUS ENGINEERING CORP. (m)—C-86
 PENN STATE CABLE COMMUNICATIONS (r)—C-87
 PHASECOM CORP. (m)—C-87
 T. R. PITTS CO. (d)—C-87
 QUALITY RF SERVICES INC. (r)—C-88

Single Channel Preamplifiers

BLONDER-TONGUE LABORATORIES INC. (m)—C-70
 BRAD CABLE ELECTRONICS INC. (r)—C-70
 CABLE SERVICES CO. INC. (d & r)—C-70
 CABLE TV SUPPLY CO. INC. (d)—C-71
 CADCO INC. (m)—C-71
 CATV SERVICES INC. (d & r)—C-71
 C-COR ELECTRONICS INC. (m)—C-71
 COLORMAX ELECTRONIC CORP. (d)—C-72
 COMSONICS INC. (d & r)—C-73
 C.W.Y. ELECTRONICS (d)—C-73
 dB COMMUNICATIONS INC. (d)—C-74
 ELECTRONICS, MISSILES & COMMUNICATIONS INC. (m)—C-75
JERROLD DIVISION (GENERAL INSTRUMENT CORP.) (m)—C-80

ANTENNAS, TOWERS & EQUIPMENT

JOHNSON ELECTRONICS INC. (m)—C-80
 KES INC. (d)—C-80
 KEYSTONE ELECTRONICS CORP. (m, d & r)—C-79
 LINDSAY SPECIALTY PRODUCTS (m)—C-82
 MEGA HERTZ SALES (d)—C-84
 MIDWEST COMMUNICATIONS CORP. (d)—C-84
MIDWEST CORP. (d)—C-85
 NORTHERN CONNECTIONS INC. (d)—C-86
 PENN STATE CABLE COMMUNICATIONS (r)—C-87
 PICO MACOM/OEM SALES (m & d)—C-87
 PICO SATELLITE INC. (m)—C-87
 T. R. PITTS CO. (d)—C-87
 QUALITY RF SERVICES INC. (r)—C-88
 RMT ENGINEERING INC. (d & r)—C-90
 SATELLITE SIGNALS INC. (d)—C-90
 TEPCO CORP. (m)—C-94
 TONER CABLE EQUIPMENT INC. (d)—C-95
 WEATHER SCAN INC. (d)—C-96

Splitting & Mixing Networks

ADAPT COMMUNICATION SUPPLY CO. INC. (d)—C-66
 ANTRONIX INC. (m)—C-68
 BLONDER-TONGUE LABORATORIES INC (m)—C-70
 CABLE SERVICES CO. INC. (d & r)—C-70
 CABLE TV SUPPLY CO. INC. (d)—C-71
 CADCO INC. (m)—C-71
 CATV SERVICES INC. (d & r)—C-71
 CHANNEL MASTER (m)—C-72
 COMSONICS INC. (d & r)—C-73
 C.W.Y. ELECTRONICS (d)—C-73
 G. C. ELECTRONICS CO. (m)—C-77
JERROLD DIVISION (GENERAL INSTRUMENT CORP.) (m)—C-80
 KDI ELECTRONICS (m)—C-80
 KES INC. (d)—C-80
 KEYSTONE ELECTRONICS CORP. (m, d & r)—C-79
 LINDSAY SPECIALTY PRODUCTS (m)—C-82
 MAGNAVOX CATV SYSTEMS INC., A North American Philips Co. (m)—C-83
 MEGA HERTZ SALES (d)—C-84
MIDWEST CORP. (d)—C-85
 NEXUS ENGINEERING CORP. (m)—C-86
 PENN STATE CABLE COMMUNICATIONS (r)—C-87
 PICO MACOM/OEM SALES (m & d)—C-87
 PICO SATELLITE INC. (m)—C-87
 T. R. PITTS CO. (d)—C-87
 QUALITY VIDEO SUPPLY CORP. (d)—C-88
 RMT ENGINEERING INC. (d & r)—C-90
 SATELLITE SIGNALS INC. (d)—C-90
 TELE-WIRE SUPPLY CORP. (d)—C-94
 TONER CABLE EQUIPMENT INC. (d)—C-95
 WIDE BAND ENGINEERING CO. (m)—C-96

Standby Headend Power Supplies

ALPHA TECHNOLOGIES INC. (m)—C-66
 BRAD CABLE ELECTRONICS INC. (r)—C-70
 CABLE SERVICES CO. INC. (d)—C-70
 C-COR ELECTRONICS INC. (m)—C-71
 COIL AMERICAN TECHNOLOGY CO. (m)—C-72
 COMSONICS INC. (d & r)—C-73
 JERRY CONN ASSOCIATES INC. (d)—C-73
 C.W.Y. ELECTRONICS (d)—C-73
 dB COMMUNICATIONS INC. (m)—C-74
 DELTA BENCO CASCADE LTD. (m)—C-74
 DONLEY INTERNATIONAL INC. (d)—C-74
JERROLD DIVISION (GENERAL INSTRUMENT CORP.) (m)—C-80
 LARSON ELECTRONICS (m)—C-82
 LECTRO PRODUCTS (m)—C-82
 MEGA HERTZ SALES (d)—C-84
 PENN STATE CABLE COMMUNICATIONS (r)—C-87
 T. R. PITTS CO. (d)—C-87
 REGENCY CABLE PRODUCTS INC. (m)—C-89
 RMT ENGINEERING INC. (r)—C-90
 SATELLITE SIGNALS INC. (d)—C-90

ELECTRIC (unit of General Signal) (m)—C-91
 TEXSCAN CORPORATION (m)—C-94
 WINDERS & GEIST INC. (m)—C-97

Strip Amplifiers

ANTRONIX INC. (m)—C-68
 BLONDER-TONGUE LABORATORIES INC (m)—C-70
 BRAD CABLE ELECTRONICS INC. (r)—C-70
 CABLE SERVICES CO. INC. (d & r)—C-70
 CABLE TV SUPPLY CO. INC. (d)—C-71
 CATV SERVICES INC. (d & r)—C-71
 CHANNEL MASTER (m)—C-72
 COMSONICS INC. (d & r)—C-73
 C.W.Y. ELECTRONICS (d)—C-73
 dB COMMUNICATIONS INC. (d)—C-74
 DELTA BENCO CASCADE LTD. (m)—C-74
 DONLEY INTERNATIONAL INC. (d)—C-74
 EM ELECTRONICS INC. (d)—C-76
 KES INC. (d)—C-80
 MEGA HERTZ SALES (d)—C-84
 MIDWEST COMMUNICATIONS CORP. (d)—C-84
 NEXUS ENGINEERING CORP. (m)—C-86
 PENN STATE CABLE COMMUNICATIONS (r)—C-87
 PICO MACOM/OEM SALES (m & d)—C-87
 PICO SATELLITE INC. (m)—C-87
 T. R. PITTS CO. (d)—C-87
 QUALITY RF SERVICES INC. (r)—C-88
 RMT ENGINEERING INC. (d & r)—C-90
 S.A.L. COMMUNICATIONS INC. (d)—C-90
 SATELLITE SIGNALS INC. (d)—C-90
 TONER CABLE EQUIPMENT INC. (d)—C-95
 WEATHER SCAN INC. (d)—C-96

Towers, Lights & Accessories

ANDREW CORP. (m)—C-68
 ANDREWS TOWER CO. INC. (m)—C-68
 CABLE SERVICES CO. INC. (d)—C-70
 CABLE TV SUPPLY CO. INC. (d)—C-71
COMARK COMMUNICATIONS INC. (d)—C-72
 THE COSTELOW CO. INC. (m & d & r)—C-73
DIELECTRIC COMMUNICATIONS (m)—C-74
 DONLEY INTERNATIONAL INC. (d)—C-74
 E-Z WAY PRODUCTS INC. (m)—C-76
 FLASH TECHNOLOGY CORP. OF AMERICA (m)—C-76
FORT WORTH TOWER CO. (m)—C-76
HARRIS CORP. (Broadcast Division) (d)—C-78
 JAMPRO ANTENNAS INC. (d)—C-80
 KES INC. (d)—C-80
 L&R COMMUNICATIONS LTD. (m)—C-83
 LEBLANC & DICK COMMUNICATIONS INC. (m & d)—C-82
 LIGHTING ELECTRIC OF PENNSYLVANIA INC. (d & r)—C-82
 MARCONI COMMUNICATION SYSTEMS LTD. (m)—C-83
 MEGA HERTZ SALES (d)—C-84
 MICROFLECT CO. INC. (m)—C-84
 MIDWEST COMMUNICATIONS CORP. (d)—C-84
MIDWEST CORP. (d)—C-85
 FRED A. NUDD CORP. (m & r)—C-86
 PACIFIC TOWER CO. (m & d & r)—C-86
 T. R. PITTS CO. (d)—C-87
 ROHN (m)—C-90
 SATELLITE SIGNALS INC. (d)—C-90
 STAINLESS INC. (m)—C-92
 STEVENS TOWER CO. INC. (d & r)—C-92
 SWAGER COMMUNICATIONS INC. (d & r)—C-92
 TELCOM TOWER SERVICES INC. (m)—C-93
 TELE-WIRE SUPPLY CORP. (d)—C-94
 TRI-EX TOWER CORP. (m)—C-95
 WALTON TOWERS INC. (d & r)—C-96
 WILKINSON ELECTRONICS INC. (d)—C-96

flashers

ANDREWS TOWER CO. INC. (d)—C-68
COMARK COMMUNICATIONS INC. (d)—C-72
 THE COSTELOW CO. INC. (d)—C-73

FLASH TECHNOLOGY CORP. OF AMERICA (m)—C-76
 LEBLANC & DICK COMMUNICATIONS INC. (d)—C-82

FRED A. NUDD CORP. (r)—C-86
 PACIFIC TOWER CO. (d & r)—C-86
 ROHN (m)—C-90
 STEVENS TOWER CO. INC. (d & r)—C-92
 SWAGER COMMUNICATIONS INC. (d & r)—C-92
 WALTON TOWERS INC. (r)—C-96

high intensity

FLASH TECHNOLOGY CORP. OF AMERICA (m)—C-76
 LEBLANC & DICK COMMUNICATIONS INC. (d)—C-82
 MICROFLECT CO. INC. (d)—C-84
 ROHN (m)—C-90
 STEVENS TOWER CO. INC. (d & r)—C-92
 WALTON TOWERS INC. (r)—C-96

guyed

ACRODYNE INDUSTRIES INC. (d)—C-66
 ADAPT COMMUNICATION SUPPLY CO. INC. (d)—C-66
 ANDREW CORP. (m)—C-68
 ANDREWS TOWER CO. INC. (m)—C-68
 THE COSTELOW CO. INC. (m & r)—C-73
 E-Z WAY PRODUCTS INC. (m)—C-76
FORT WORTH TOWER CO. (m)—C-76
 KES INC. (d)—C-80
 KLINE IRON & STEEL CO. INC. (m)—C-81
 L&R COMMUNICATIONS LTD. (m)—C-83
 LEBLANC & DICK COMMUNICATIONS INC. (m)—C-82
 MARCONI COMMUNICATION SYSTEMS LTD. (m)—C-83
 MICROFLECT CO. INC. (m)—C-84
 FRED A. NUDD CORP. (m & r)—C-86
 PACIFIC TOWER CO. (m & d & r)—C-86
 ROHN (m)—C-90
 STAINLESS INC. (m)—C-92
 STEVENS TOWER CO. INC. (d & r)—C-92
 SWAGER COMMUNICATIONS INC. (m & d & r)—C-92
 TELCOM TOWER SERVICES INC. (m)—C-93
 TRI-EX TOWER CORP. (m)—C-95
 WALTON TOWERS INC. (r)—C-96

hardware, construction equipment

ADAPT COMMUNICATION SUPPLY CO. INC. (d)—C-66
 ANDREW CORP. (m)—C-68
 DIAMOND COMMUNICATION PRODUCTS INC. (m)—C-74
 MICROFLECT CO. INC. (m)—C-84
MIDWEST CORP. (d)—C-85
 NORTHERN CONNECTIONS INC. (d)—C-86
 FRED A. NUDD CORP. (d & r)—C-86
 PACIFIC TOWER CO. (r)—C-86
 PENN STATE CABLE COMMUNICATIONS (r)—C-87
 PICO MACOM/OEM SALES (m & d)—C-87
 PICO SATELLITE INC. (m)—C-87
 ROHN (m)—C-90
 S.A.L. COMMUNICATIONS INC. (d)—C-90
 SIGNAL VISION INC. (d)—C-91
 STEVENS TOWER CO. INC. (d & r)—C-92
 TRI-EX TOWER CORP. (m)—C-95
 VIEWSONICS INC. (m)—C-96
 WALTON TOWERS INC. (r)—C-96
 WEATHER SCAN INC. (d)—C-96

isolation transformers

BRAD CABLE ELECTRONICS INC. (r)—C-70
 COIL AMERICAN TECHNOLOGY CO. (m)—C-72
 LEBLANC & DICK COMMUNICATIONS INC. (d)—C-82
 FRED A. NUDD CORP. (d)—C-86
 PACIFIC TOWER CO. (r)—C-86
 ROHN (m)—C-90

SOLA ELECTRIC (unit of General Signal) (m)—C-91
 STEVENS TOWER CO. INC. (d & r)—C-92

lamps, replacement

ANDREWS TOWER CO. INC. (d & r)—C-68
 THE COSTELOW CO. INC. (d & r)—C-73
 LEBLANC & DICK COMMUNICATIONS INC. (d)—C-82
 FRED A. NUDD CORP. (d & r)—C-86
 PACIFIC TOWER CO. (d & r)—C-86
 ROHN (m)—C-90
 STEVENS TOWER CO. INC. (d & r)—C-92
 TELCOM TOWER SERVICES INC. (r)—C-93
 TEMTRON ELECTRONICS (d)—C-94
 WALTON TOWERS INC. (r)—C-96

light failure alarms

ANDREW CORP. (m)—C-68
 ANDREWS TOWER CO. INC. (d)—C-68
 THE COSTELOW CO. INC. (m & d & r)—C-73
 LEBLANC & DICK COMMUNICATIONS INC. (d)—C-82
 ROHN (m)—C-90

light indicator panels

ANDREW CORP. (m)—C-68
 THE COSTELOW CO. INC. (d & r)—C-73
 LEBLANC & DICK COMMUNICATIONS INC. (d)—C-82
 FRED A. NUDD CORP. (d)—C-86
 ROHN (m)—C-90

lighting

ANDREWS TOWER CO. INC. (d)—C-68
 THE COSTELOW CO. INC. (m & r)—C-73
 JAMESON CORP. (m)—C-80
 MICROFLECT CO. INC. (d)—C-84
 MIDWEST COMMUNICATIONS CORP. (d)—C-84
 PACIFIC TOWER CO. (d & r)—C-86
 ROHN (m)—C-90
 WALTON TOWERS INC. (r)—C-96

masts

CHANNEL MASTER (m)—C-72
 THE COSTELOW CO. INC. (m & r)—C-73
 DECIBEL PRODUCTS INC. (m)—C-74
 JAMPRO ANTENNAS INC. (d)—C-80
 KLINE IRON & STEEL CO. INC. (m)—C-81
 L&R COMMUNICATIONS LTD. (m)—C-83
 MARCONI COMMUNICATION SYSTEMS LTD. (m)—C-83
 FRED A. NUDD CORP. (m)—C-86
 ROHN (m)—C-90
 SIMPLICITY TOOL CO./SITCO ANTENNAS (m)—C-91
 SWAGER COMMUNICATIONS INC. (m & d & r)—C-92
 TELEX COMMUNICATIONS INC. (m)—C-94
 TRI-EX TOWER CORP. (m)—C-95
 WALTON TOWERS INC. (r)—C-96

portable

ANDREWS TOWER CO. INC. (m)—C-68
 THE COSTELOW CO. INC. (m & r)—C-73
 INNOVATIVE TELEVISION EQUIPMENT (m)—C-79
 L&R COMMUNICATIONS LTD. (m)—C-83
 MARCONI COMMUNICATION SYSTEMS LTD. (m)—C-83
 FRED A. NUDD CORP. (m)—C-86
 TELEX COMMUNICATIONS INC. (m)—C-94
 TRI-EX TOWER CORP. (m)—C-95

self-supporting

ACRODYNE INDUSTRIES INC. (d)—C-66
 ANDREW CORP. (m)—C-68
 ANDREWS TOWER CO. INC. (m)—C-68
 THE COSTELOW CO. INC. (m & r)—C-73

EM ELECTRONICS INC. (d)—C-76
 E-Z WAY PRODUCTS INC. (m)—C-76
FORT WORTH TOWER CO. (m)—C-76
 JAMPRO ANTENNAS INC. (d)—C-80
 KES INC. (d)—C-80
 KLINE IRON & STEEL CO. INC. (m)—C-81
 L&R COMMUNICATIONS LTD. (m)—C-83
 LEBLANC & DICK COMMUNICATIONS INC. (m)—C-82
 LIGHTING ELECTRIC OF PENNSYLVANIA INC. (d & r)—C-82
 MICROFLECT CO. INC. (m)—C-84
 FRED A. NUOD CORP. (m)—C-86
 PACIFIC TOWER CO. (r)—C-86
 ROHN (m)—C-90
 SIMPLICITY TOOL CO./SITCO ANTENNAS (m)—C-91
 STAINLESS INC. (m)—C-92
 STEVENS TOWER CO. INC. (d & r)—C-92
 SWAGER COMMUNICATIONS INC. (m & d & r)—C-92
 TELCOM TOWER SERVICES INC. (m)—C-93
 TELEX COMMUNICATIONS INC. (m)—C-94
 TRI-EX TOWER CORP. (m)—C-95
 WALTON TOWERS INC. (d & r)—C-96

Wire-Lashing

ABERDEEN CO. (m)—C-66
 ADAPT COMMUNICATION SUPPLY CO. INC. (d)—C-66
 CABLE SERVICES CO. INC. (d)—C-70
 CABLE TV SUPPLY CO. INC. (d)—C-71
 GENERAL MACHINE PRODUCTS CO. INC. (m)—C-77
 MIDLAND METALS CORP. (d)—C-84
MIDWEST CORP. (d)—C-85
 NATIONAL-STANDARD CO. (m)—C-86
 PENN STATE CABLE COMMUNICATIONS (r)—C-87
 T. R. PITTS CO. (d)—C-87
 S.A.L. COMMUNICATIONS INC. (d)—C-90
 STEVENS TOWER CO. INC. (d & r)—C-92
 TELE-WIRE SUPPLY CORP. (d)—C-94

Wire-Strand

ADAPT COMMUNICATION SUPPLY CO. INC. (d)—C-66
 CABLE SERVICES CO. INC. (d)—C-70
 CABLE TV SUPPLY CO. INC. (d)—C-71
 THE COSTELOW CO. INC. (d & r)—C-73
 EM ELECTRONICS INC. (d)—C-76
 INDIANA STEEL & WIRE (m)—C-79
 MIDLAND METALS CORP. (d)—C-84
MIDWEST CORP. (d)—C-85
 NATIONAL-STANDARD CO. (m)—C-86
 PACIFIC TOWER CO. (d & r)—C-86
 PENN STATE CABLE COMMUNICATIONS (r)—C-87
 T. R. PITTS CO. (d)—C-87
 S.A.L. COMMUNICATIONS INC. (d)—C-90
 STEVENS TOWER CO. INC. (d & r)—C-92
 ANDREWS TOWER CO. INC. (d)—C-68

SATELLITE EARTH STATIONS

Amplifiers

ANTENNA TECHNOLOGY CORP. (m)—C-68
 AVANTEK INC. (Telecommunications Div.) (m & r)—C-69
 BLONDER-TONGUE LABORATORIES INC (m)—C-70
 BROADBAND ENGINEERING INC. (m)—C-70
 CABLE SERVICES CO. INC. (d)—C-70
 CABLE TV SUPPLY CO. INC. (d)—C-71
 CHANNEL MASTER (m)—C-72
 COLORMAX ELECTRONIC CORP. (d)—C-72
 COMSONICS INC. (d & r)—C-73
 CROWN INTERNATIONAL INC. (m)—C-73
 C.W.Y. ELECTRONICS (d)—C-73

dB COMMUNICATIONS INC. (d)—C-74
 DONLEY INTERNATIONAL INC. (d)—C-74
 EM ELECTRONICS INC. (d)—C-76
 GARDINER COMMUNICATIONS CORP. (m)—C-77
 GENERAL TELEVISION NETWORK (d)—C-77
HARRIS CORP. (Broadcast Division) (m)—C-78
 INTERNATIONAL MICROWAVE CORP. (m)—C-80
 KES INC. (d)—C-80
 LNR COMMUNICATIONS INC. (m)—C-82
 MEGA HERTZ SALES (d)—C-84
 MICRODYNE CORP. (m)—C-84
 MIDWEST COMMUNICATIONS CORP. (d)—C-84
MIDWEST CORP. (d)—C-85
 PANASONIC INDUSTRIAL CO., Professional Products Group (m)—C-87
 PENN STATE CABLE COMMUNICATIONS (r)—C-87
 PICO PRODUCTS INC. (m & d)—C-87
 PICO SATELLITE INC. (m)—C-87
 T. R. PITTS CO. (d)—C-87
 RMT ENGINEERING INC. (d & r)—C-90
 RODELCO ELECTRONICS CORP. (m)—C-90
 S.A.L. COMMUNICATIONS INC. (d)—C-90
 SATELLITE SIGNALS INC. (d)—C-90
 SCIENTIFIC-ATLANTA INC. (m)—C-90
 SIGNAL VISION INC. (d)—C-91
 STANDARD COMMUNICATIONS CORP. (m)—C-92
 TELCO ELECTRONICS INC. (d & r)—C-93
 TELE-WIRE SUPPLY CORP. (d)—C-94
 THOMSON ELECTRONIC TUBE DIV. (m)—C-94
 TONER CABLE EQUIPMENT INC. (d)—C-95
 WEATHER SCAN INC. (d)—C-96

Antennas

ACRODYNE INDUSTRIES INC. (d)—C-66
 AIRTRON (div. of Litton Systems Inc.) (m)—C-66
 ANDREW CORP. (m)—C-68
 ANIXTER-CANADA INC. (d)—C-68
 ANTENNA TECHNOLOGY CORP. (m)—C-68
 ANTENNAS FOR COMMUNICATIONS (m)—C-68
 AUTOMATION TECHNIQUES INC. (m)—C-69
 BLONDER-TONGUE LABORATORIES INC (m)—C-70
 CABLE SERVICES CO. INC. (d)—C-70
 CABLE TV SUPPLY CO. INC. (d)—C-71
 CHANNEL MASTER (m)—C-72
 COMSONICS INC. (d)—C-73
 COMTECH ANTENNA DIV. (m)—C-73
 JERRY CONN ASSOCIATES INC. (d)—C-73
 C.W.Y. ELECTRONICS (d)—C-73
 dB COMMUNICATIONS INC. (d)—C-74
 DECIBEL PRODUCTS INC. (m)—C-74
 DONLEY INTERNATIONAL INC. (d)—C-74
 EM ELECTRONICS INC. (d)—C-76
 GENERAL TELEVISION NETWORK (d)—C-77
 HARRIS CORP. (Business Communication Systems Div.) (m)—C-78
HARRIS CORP. (Broadcast Division) (m)—C-78
 KES INC. (d)—C-80
 LIGHTING ELECTRIC OF PENNSYLVANIA INC. (r)—C-82
 LINDSAY SPECIALTY PRODUCTS (m)—C-82
 M/A-COM CABLE HOME GROUP (m)—C-83
 MARCONI COMMUNICATION SYSTEMS LTD. (m)—C-83
 MARK ANTENNA PRODUCTS INC. (m)—C-84
 MEGA HERTZ SALES (d)—C-84
 MICRODYNE CORP. (m)—C-84
 MIDWEST COMMUNICATIONS CORP. (d)—C-84
MIDWEST CORP. (d)—C-85
 FRED A. NUOD CORP. (d)—C-86
 PACIFIC TOWER CO. (r)—C-86
 PENN STATE CABLE COMMUNICATIONS (r)—C-87
 PICO MACOM/OEM SALES (m & d)—C-87
 PICO PRODUCTS INC. (m & d)—C-87

TV TRANSMITTING ANTENNAS UHF VHF MDS ITFS

We make them smarter

BOGNER®

401 Railroad Avenue
 Westbury, NY 11590
 (516) 997-7800

PICO SATELLITE INC. (m)—C-87
 T. R. PITTS CO. (d)—C-87
 RMT ENGINEERING INC. (d)—C-90
 S.A.L. COMMUNICATIONS INC. (d)—C-90
 SATELLITE SIGNALS INC. (d)—C-90
 SHAROBIM INTERNATIONAL CO. (d)—C-91
 STANDARD COMMUNICATIONS CORP. (m)—C-92
 TELCO ELECTRONICS INC. (d & r)—C-93
 TELE-WIRE SUPPLY CORP. (d)—C-94
 TELEVISION TECHNOLOGY CORP. (d)—C-94
 TEMTRON ELECTRONICS (d)—C-94
 TONER CABLE EQUIPMENT INC. (d)—C-95
 WALTON TOWERS INC. (r)—C-96
 WEATHER SCAN INC. (d)—C-96
 WESTERN TELE-COMMUNICATIONS INC. (r)—C-96

Automated Earth Station Receiver Systems

ALDEN ELECTRONICS INC. (m)—C-66
 ANDREW CORP. (m)—C-68
 ANIXTER-CANADA INC. (d)—C-68
 ANTENNA TECHNOLOGY CORP. (d)—C-68
 AUTOMATION TECHNIQUES INC. (m)—C-69
 AVANTEK INC. (Telecommunications Div.) (m & r)—C-69
 CABLE SERVICES CO. INC. (d)—C-70
 CABLE TV SUPPLY CO. INC. (d)—C-71
 COMSONICS INC. (d & r)—C-73
 dB COMMUNICATIONS INC. (d)—C-74
 DONLEY INTERNATIONAL INC. (d)—C-74
 GENERAL TELEVISION NETWORK (d)—C-77
 HARRIS CORP. (Business Communication Systems Div.) (m)—C-78
HARRIS CORP. (Broadcast Division) (m)—C-78
 LAKE SYSTEMS CORP. (d)—C-81
 LANDY ASSOCIATES INC. (d)—C-81
 MARK ANTENNA PRODUCTS INC. (m)—C-84
 MEGA HERTZ SALES (d)—C-84
 MICRODYNE CORP. (m)—C-84
 MIDWEST COMMUNICATIONS CORP. (d)—C-84
 PENN STATE CABLE COMMUNICATIONS (r)—C-87
 PICO PRODUCTS INC. (m & d)—C-87
 PICO SATELLITE INC. (m)—C-87
 S.A.L. COMMUNICATIONS INC. (d)—C-90
 SHAROBIM INTERNATIONAL CO. (d)—C-91
 STANDARD COMMUNICATIONS CORP. (m)—C-92
 TELCO ELECTRONICS INC. (d & r)—C-93
 TELE-WIRE SUPPLY CORP. (d)—C-94
 WEATHER SCAN INC. (d)—C-96

Common Carriers

ANTENNA TECHNOLOGY CORP. (d)—C-68
 WESTERN TELE-COMMUNICATIONS INC. (r)—C-96

Down Convertors

ANIXTER-CANADA INC. (d)—C-68
 ANTENNA TECHNOLOGY CORP. (d)—C-68
 ANTRONIX INC. (m)—C-68
 AUTOMATION TECHNIQUES INC. (m)—C-69
 AVANTEK INC. (Telecommunications Div.) (m & r)—C-69
 BLONDER-TONGUE LABORATORIES INC (m)—C-70
 CABLE SERVICES CO. INC. (d)—C-70
 CABLE TV SUPPLY CO. INC. (d)—C-71
 CHANNEL MASTER (m)—C-72
 COLORMAX ELECTRONIC CORP. (d)—C-72

COMSONICS INC. (d & r)—C-73
 C.W.Y. ELECTRONICS (d)—C-73
 DONLEY INTERNATIONAL INC. (d)—C-74
 EM ELECTRONICS INC. (d)—C-76
 GARDINER COMMUNICATIONS CORP. (m)—C-77
 HARRIS CORP. (Business Communication Systems Div.) (m)—C-78
 INTERNATIONAL MICROWAVE CORP. (m)—C-80
JERROLD DIVISION (GENERAL INSTRUMENT CORP.) (m)—C-80
 KES INC. (d)—C-80
 LNR COMMUNICATIONS INC. (m)—C-82
 M/A-COM CABLE HOME GROUP (m)—C-83
 MAGNAVOX CATV SYSTEMS INC., A North American Philips Co. (d)—C-83
 MARCONI COMMUNICATION SYSTEMS LTD. (m)—C-83
 MEGA HERTZ SALES (d)—C-84
 MICRODYNE CORP. (m)—C-84
 MIDWEST COMMUNICATIONS CORP. (d)—C-84
MIDWEST CORP. (d)—C-85
 PANASONIC INDUSTRIAL CO., Professional Products Group (m)—C-87
 PENN STATE CABLE COMMUNICATIONS (r)—C-87
 PESA AMERICA INC. (m)—C-87
 PICO PRODUCTS INC. (m & d)—C-87
 PICO SATELLITE INC. (m)—C-87
 T. R. PITTS CO. (d)—C-87
 RMT ENGINEERING INC. (d & r)—C-90
 S.A.L. COMMUNICATIONS INC. (d)—C-90
 SATELLITE SIGNALS INC. (d)—C-90
 STANDARD COMMUNICATIONS CORP. (m)—C-92
 TELCO ELECTRONICS INC. (d & r)—C-93
 TELE-WIRE SUPPLY CORP. (d)—C-94
 TEMTRON ELECTRONICS (d)—C-94
 TONER CABLE EQUIPMENT INC. (d)—C-95
 WEATHER SCAN INC. (d)—C-96

Low Noise Amplifiers

ACRODYNE INDUSTRIES INC. (d)—C-66
 ANIXTER-CANADA INC. (d)—C-68
 ANTENNA TECHNOLOGY CORP. (d)—C-68
 AUTOMATION TECHNIQUES INC. (m)—C-69
 AVANTEK INC. (Telecommunications Div.) (m & r)—C-69
 BLONDER-TONGUE LABORATORIES INC (m)—C-70
 CABLE SERVICES CO. INC. (d)—C-70
 CABLE TV SUPPLY CO. INC. (d)—C-71
 CHANNEL MASTER (m)—C-72
 COLORMAX ELECTRONIC CORP. (d)—C-72
 COMSONICS INC. (d & r)—C-73
 JERRY CONN ASSOCIATES INC. (d)—C-73
 C.W.Y. ELECTRONICS (d)—C-73
 DONLEY INTERNATIONAL INC. (d)—C-74
 EM ELECTRONICS INC. (d)—C-76
 GARDINER COMMUNICATIONS CORP (m)—C-77
 HARRIS CORP. (Business Communication Systems Div.) (m)—C-78
HARRIS CORP. (Broadcast Division) (m)—C-78
 INTERNATIONAL MICROWAVE CORP (m)—C-80
JERROLD DIVISION (GENERAL INSTRUMENT CORP.) (m)—C-80
 KES INC. (d)—C-80
 LNR COMMUNICATIONS INC. (m)—C-82
 M/A-COM CABLE HOME GROUP (m)—C-83
 MARCONI COMMUNICATION SYSTEMS LTD (m)—C-83

ANTENNAS, TOWERS & EQUIPMENT

MEGA HERTZ SALES (d)—C-84
MICRODYNE CORP. (m)—C-84
MIDWEST COMMUNICATIONS CORP. (d)—C-84
MIDWEST CORP. (d)—C-85
PANASONIC INDUSTRIAL CO., Professional Products Group (m)—C-87
PENN STATE CABLE COMMUNICATIONS (r)—C-87
PESA AMERICA INC. (m)—C-87
PHASECOM CORP. (m)—C-87
PICO MACOM/OEM SALES (d)—C-87
PICO PRODUCTS INC. (m & d)—C-87
T. R. PITTS CO. (d)—C-87
RMT ENGINEERING INC. (r)—C-90
S.A.L. COMMUNICATIONS INC. (d)—C-90
SATELLITE SIGNALS INC. (d)—C-90
STANDARD COMMUNICATIONS CORP. (m)—C-92
TELCO ELECTRONICS INC. (d & r)—C-93
TELE-WIRE SUPPLY CORP. (d)—C-94
TELEVISION TECHNOLOGY CORP. (d)—C-94
TONER CABLE EQUIPMENT INC. (d)—C-95
WEATHER SCAN INC. (d)—C-96

Multibeam Antennas

AIRTRON (div. of Litton Systems Inc.) (m)—C-66
ANIXTER-CANADA INC. (d)—C-68
ANTENNA TECHNOLOGY CORP. (m)—C-68
ANTENNAS FOR COMMUNICATIONS (m)—C-68
CABLE TV SUPPLY CO. INC. (d)—C-71
CHANNEL MASTER (m)—C-72
COMSONICS INC. (d)—C-73
COMTECH ANTENNA DIV. (m)—C-73
JERRY CONN ASSOCIATES INC. (d)—C-73
DONLEY INTERNATIONAL INC. (d)—C-74
MARK ANTENNA PRODUCTS INC. (m)—C-84
MEGA HERTZ SALES (d)—C-84
MICRODYNE CORP. (m)—C-84
PENN STATE CABLE COMMUNICATIONS (r)—C-87
T. R. PITTS CO. (d)—C-87
SATELLITE SIGNALS INC. (d)—C-90
STANDARD COMMUNICATIONS CORP. (m)—C-92
TELE-WIRE SUPPLY CORP. (d)—C-94
TONER CABLE EQUIPMENT INC. (d)—C-95

Portable

ALDEN ELECTRONICS INC. (m)—C-66
ANDREW CORP. (m)—C-68
ANIXTER-CANADA INC. (d)—C-68
ANTENNA TECHNOLOGY CORP. (m)—C-68
CABLE TV SUPPLY CO. INC. (d)—C-71
COMSONICS INC. (d)—C-73
COMTECH ANTENNA DIV. (m)—C-73
C.W.Y. ELECTRONICS (d)—C-73
dB COMMUNICATIONS INC. (d)—C-74
DONLEY INTERNATIONAL INC. (d)—C-74
GENERAL TELEVISION NETWORK (d)—C-77
HARRIS BROADCAST MICROWAVE (m)—C-78
HARRIS CORP. (Business Communication Systems Div.) (m)—C-78
MARCONI COMMUNICATION SYSTEMS LTD. (m)—C-83
MICRODYNE CORP. (m)—C-84
MIDWEST COMMUNICATIONS CORP. (d)—C-84
PENN STATE CABLE COMMUNICATIONS (r)—C-87
RMT ENGINEERING INC. (d)—C-90

SATELLITE SIGNALS INC. (d)—C-90
SHAROUBIM INTERNATIONAL CO. (d)—C-91

Preamplifiers

ANTENNA TECHNOLOGY CORP. (m)—C-68
AVANTEK INC. (Telecommunications Div.) (m & r)—C-69
CABLE SERVICES CO. INC. (d)—C-70
CABLE TV SUPPLY CO. INC. (d)—C-71
COLORMAX ELECTRONIC CORP. (d)—C-72
COMSONICS INC. (d & r)—C-73
C.W.Y. ELECTRONICS (d)—C-73
DONLEY INTERNATIONAL INC. (d)—C-74
KES INC. (d)—C-80
MIDWEST COMMUNICATIONS CORP. (d)—C-84
PENN STATE CABLE COMMUNICATIONS (r)—C-87
PICO SATELLITE INC. (m)—C-87
T. R. PITTS CO. (d)—C-87
RMT ENGINEERING INC. (d & r)—C-90
SATELLITE SIGNALS INC. (d)—C-90
TELE-WIRE SUPPLY CORP. (d)—C-94
THOMSON ELECTRONIC TUBE DIV. (m)—C-94
WEATHER SCAN INC. (d)—C-96

Receivers

ACRODYNE INDUSTRIES INC. (d)—C-66
ALDEN ELECTRONICS INC. (m)—C-66
ANIXTER-CANADA INC. (d)—C-68
ANTENNA TECHNOLOGY CORP. (d)—C-68
AUTOMATION TECHNIQUES INC. (m)—C-69
BLONDER-TONGUE LABORATORIES INC (m)—C-70
CABLE SERVICES CO. INC. (d)—C-70
CABLE TV SUPPLY CO. INC. (d)—C-71
CATV SERVICES INC. (d)—C-71
CHANNEL MASTER (m)—C-72
COLORMAX ELECTRONIC CORP. (d)—C-72
COMSONICS INC. (d & r)—C-73
JERRY CONN ASSOCIATES INC. (d)—C-73
C.W.Y. ELECTRONICS (d)—C-73
dB COMMUNICATIONS INC. (d)—C-74
DELTA BENCO CASCADE LTD. (m)—C-74
DONLEY INTERNATIONAL INC. (d)—C-74
ELECTROHOME LTD. (m)—C-75
EM ELECTRONICS INC. (d)—C-76
HARRIS CORP. (Business Communication Systems Div.) (m)—C-78
HARRIS CORP. (Broadcast Division) (m)—C-78
JERROLD DIVISION (GENERAL INSTRUMENT CORP.) (m)—C-80
KES INC. (d)—C-80
LNR COMMUNICATIONS INC. (m)—C-82
M/A-COM CABLE HOME GROUP (m)—C-83
MAGNAVOX CATV SYSTEMS INC., A North American Phillips Co. (d)—C-83
MEGA HERTZ SALES (d)—C-84
MICRODYNE CORP. (m)—C-84
MIDWEST COMMUNICATIONS CORP. (d)—C-84
MIDWEST CORP. (d)—C-85
NEXUS ENGINEERING CORP. (m)—C-86
PANASONIC INDUSTRIAL CO., Professional Products Group (m)—C-87
PENN STATE CABLE COMMUNICATIONS (r)—C-87
PESA AMERICA INC. (m)—C-87
PICO MACOM/OEM SALES (m & d)—C-87
PICO PRODUCTS INC. (m & d)—C-87
PICO SATELLITE INC. (m)—C-87

T. R. PITTS CO. (d)—C-87
RMT ENGINEERING INC. (d & r)—C-90
S.A.L. COMMUNICATIONS INC. (d)—C-90
SATELLITE SIGNALS INC. (d)—C-90
SCIENTIFIC-ATLANTA INC. (m)—C-90
SHAROUBIM INTERNATIONAL CO. (d)—C-91
STANDARD COMMUNICATIONS CORP. (m)—C-92
TELCO ELECTRONICS INC. (d & r)—C-93
TELE-WIRE SUPPLY CORP. (d)—C-94
TELEVISION TECHNOLOGY CORP. (d)—C-94
TEMTRON ELECTRONICS (d)—C-94
TONER CABLE EQUIPMENT INC. (d)—C-95
TRIPLE CROWN ELECTRONICS INC. (m)—C-95
VERSATECH CORP. (m)—C-96
WEATHER SCAN INC. (d)—C-96

Receive-Only

ANDREW CORP. (m)—C-68
ANIXTER-CANADA INC. (d)—C-68
ANTENNA TECHNOLOGY CORP. (m)—C-68
ANTENNAS FOR COMMUNICATIONS (m)—C-68
ANTRONIX INC. (m)—C-68
CHANNEL MASTER (m)—C-72
COMARK COMMUNICATIONS INC. (d)—C-72
COMSONICS INC. (d & r)—C-73
JERRY CONN ASSOCIATES INC. (d)—C-73
C.W.Y. ELECTRONICS (d)—C-73
DELTA BENCO CASCADE LTD. (m)—C-74
DONLEY INTERNATIONAL INC. (d)—C-74
HARRIS CORP. (Business Communication Systems Div.) (m)—C-78
HARRIS CORP. (Broadcast Division) (m)—C-78
JERROLD DIVISION (GENERAL INSTRUMENT CORP.) (m)—C-80
MARCONI COMMUNICATION SYSTEMS LTD. (m)—C-83
MARK ANTENNA PRODUCTS INC. (m)—C-84
MEGA HERTZ SALES (d)—C-84
MICRODYNE CORP. (m)—C-84
MIDWEST COMMUNICATIONS CORP. (d)—C-84
PENN STATE CABLE COMMUNICATIONS (r)—C-87
PESA AMERICA INC. (m)—C-87
PICO PRODUCTS INC. (m & d)—C-87
T. R. PITTS CO. (d)—C-87
SATELLITE SIGNALS INC. (d)—C-90
SCIENTIFIC-ATLANTA INC. (m)—C-90
TELE-WIRE SUPPLY CORP. (d)—C-94
TONER CABLE EQUIPMENT INC. (d)—C-95

Remote Control Equipment

ANDREW CORP. (m)—C-68
ANIXTER-CANADA INC. (d)—C-68
ANTENNA TECHNOLOGY CORP. (d)—C-68
BESTON/McINNIS-SKINNER (m & d)—C-69
CHANNELMATIC INC. (m)—C-72
COLORMAX ELECTRONIC CORP. (d)—C-72
DELTA BENCO CASCADE LTD. (m)—C-74
DONLEY INTERNATIONAL INC. (d)—C-74
EM ELECTRONICS INC. (d)—C-76
HARRIS CORP. (Business Communication Systems Div.) (m)—C-78
HARRIS CORP. (Broadcast Division) (m)—C-78
LNR COMMUNICATIONS INC. (m)—C-82
MARCONI COMMUNICATION SYSTEMS LTD. (m)—C-83
MICRODYNE CORP. (m)—C-84

MIDWEST COMMUNICATIONS CORP. (d)—C-84
MOSELEY ASSOCIATES INC. (m)—C-85
PANASONIC INDUSTRIAL CO., Professional Products Group (m)—C-87
PICO PRODUCTS INC. (m & d)—C-87
PICO SATELLITE INC. (m)—C-87
SATELLITE SIGNALS INC. (d)—C-90
SOLL INC. (m)—C-91
TELCO ELECTRONICS INC. (d & r)—C-93
TELE-WIRE SUPPLY CORP. (d)—C-94
VERSATECH CORP. (m)—C-96

Transmit/Receive

ANDREW CORP. (m)—C-68
ANIXTER-CANADA INC. (d)—C-68
ANTENNA TECHNOLOGY CORP. (d)—C-68
ANTENNAS FOR COMMUNICATIONS (m)—C-68
AVANTEK INC. (Telecommunications Div.) (m & r)—C-69
CABLE TV SUPPLY CO. INC. (d)—C-71
COMTECH ANTENNA DIV. (m)—C-73
DECIBEL PRODUCTS INC. (m)—C-74
DONLEY INTERNATIONAL INC. (d)—C-74
HARRIS BROADCAST MICROWAVE (m)—C-78
HARRIS CORP. (Business Communication Systems Div.) (m)—C-78
HARRIS CORP. (Broadcast Division) (m)—C-78
LNR COMMUNICATIONS INC. (m)—C-82
MARCONI COMMUNICATION SYSTEMS LTD. (m)—C-83
MARK ANTENNA PRODUCTS INC. (m)—C-84
MICRODYNE CORP. (m)—C-84
MIDWEST COMMUNICATIONS CORP. (m)—C-84
SATELLITE SIGNALS INC. (d)—C-90
SHAROUBIM INTERNATIONAL CO. (d)—C-91
TELE-WIRE SUPPLY CORP. (d)—C-94
TIMES FIBER COMMUNICATIONS INC. (m)—C-95
WEGENER COMMUNICATIONS INC. (m)—C-96

Transportable

ALDEN ELECTRONICS INC. (m)—C-66
ANDREW CORP. (m)—C-68
ANIXTER-CANADA INC. (d)—C-68
ANTENNA TECHNOLOGY CORP. (d)—C-68
ANTENNAS FOR COMMUNICATIONS (m)—C-68
CABLE TV SUPPLY CO. INC. (d)—C-71
CHANNEL MASTER (m)—C-72
COMTECH ANTENNA DIV. (m)—C-73
JERRY CONN ASSOCIATES INC. (d)—C-73
DONLEY INTERNATIONAL INC. (d)—C-74
HARRIS BROADCAST MICROWAVE (m)—C-78
HARRIS CORP. (Business Communication Systems Div.) (m)—C-78
HARRIS CORP. (Broadcast Division) (m)—C-78
M/A-COM MAC (Microwave Assoc. Communications) INC. (m)—C-83
MARCONI COMMUNICATION SYSTEMS LTD. (m)—C-83
MICRODYNE CORP. (m)—C-84
MIDWEST COMMUNICATIONS CORP. (m)—C-84
PICO SATELLITE INC. (m)—C-87
SATELLITE SIGNALS INC. (d)—C-90
TELE-WIRE SUPPLY CORP. (d)—C-94
TONER CABLE EQUIPMENT INC. (d)—C-95

BROADCAST EQUIPMENT

RF, TRANSMITTING/ RECEIVING EQUIPMENT

AM Phasing & Branching Systems

CONTINENTAL ELECTRONICS (m)—C-73
HARRIS CORP. (Broadcast Division) (m)—C-78
HOLZBERG INC. (d)—C-79
SHIVELY LABORATORIES INC. (d)—C-91

Amplifiers

THE ABCOM CORP. (d)—C-66
BROADBAND ENGINEERING INC. (m)—C-70
THE CAMERA MART INC. (d & r)—C-71
CENTRAL DYNAMICS LTD. (m & r)—C-71
COMSONICS INC. (d & r)—C-73
JERRY CONN ASSOCIATES INC. (d)—C-73
CROWN INTERNATIONAL INC. (m)—C-73
dB COMMUNICATIONS INC. (d)—C-74
DECIBEL PRODUCTS INC. (m)—C-74
DYNAIR ELECTRONICS INC. (m)—C-74
ELECTRO & OPTICAL SYSTEMS LTD. (d)—C-75
ELECTRONICS, MISSILES & COMMUNICATIONS INC. (m)—C-75
FM SYSTEMS INC. (m & d)—C-76
INTERNATIONAL MICROWAVE CORP. (m)—C-80
INTERNATIONAL NUCLEAR CORP. (m)—C-80
KES INC. (d)—C-80
LEITCH VIDEO LTD. (m)—C-82
LOGITEK (m)—C-82
MAGNAVOX CATV SYSTEMS INC., A North American Philips Co. (m)—C-83
MARCONI COMMUNICATION SYSTEMS LTD. (m)—C-83
MEGA HERTZ SALES (d)—C-84
TELE-WIRE SUPPLY CORP. (d)—C-94
TEPCO CORP. (m)—C-94
TOWNSEND ASSOCIATES INC. (m)—C-95
TRIPLE CROWN ELECTRONICS INC. (m)—C-95
UTAH SCIENTIFIC INC. (m)—C-96
VIEWSONICS INC. (m)—C-96

clamping/equalizing

CENTRAL DYNAMICS LTD. (m & r)—C-71
DI-TECH INC. (m)—C-74
DYNAIR ELECTRONICS INC. (m)—C-74
FM SYSTEMS INC. (m & d)—C-76
HOLZBERG INC. (d)—C-79
INTERNATIONAL NUCLEAR CORP. (m)—C-80
LEITCH VIDEO LTD. (m)—C-82
TELEMET (Div. of Geotel Inc.) (m)—C-93
VIEWSONICS INC. (m)—C-96

distribution

BLONDER-TONGUE LABORATORIES INC. (m)—C-70
BROADBAND ENGINEERING INC. (m)—C-70
CENTRAL DYNAMICS LTD. (m & r)—C-71
COLORMAX ELECTRONIC CORP. (d)—C-72
JERRY CONN ASSOCIATES INC. (d)—C-73
DELTA BENCO CASCADE LTD. (m)—C-74
DYNAIR ELECTRONICS INC. (m)—C-74
ESE (m)—C-76
FM SYSTEMS INC. (m & d)—C-76
HOLZBERG INC. (d)—C-79

INTERNATIONAL NUCLEAR CORP. (m)—C-80
KES INC. (d)—C-80
LEITCH VIDEO LTD. (m)—C-82
LOGITEK (m)—C-82
MAGNAVOX CATV SYSTEMS INC., A North American Philips Co. (m)—C-83
MARCONI COMMUNICATION SYSTEMS LTD. (m)—C-83
PICO MACOM/OEM SALES (m & d)—C-87
RMS ELECTRONICS INC./CATV DIVISION (m)—C-89
TELE-MEASUREMENTS INC. (d)—C-93
TELEMET (Div. of Geotel Inc.) (m)—C-93
TELEVISION EQUIPMENT ASSOC. INC. (m)—C-94
UTAH SCIENTIFIC INC. (m)—C-96
VIEWSONICS INC. (m)—C-96

line drive

CENTRAL DYNAMICS LTD. (m & r)—C-71
HOLZBERG INC. (d)—C-79
INTERNATIONAL NUCLEAR CORP. (m)—C-80

pulse distribution

CENTRAL DYNAMICS LTD. (m & r)—C-71
DI-TECH INC. (m)—C-74
DYNAIR ELECTRONICS INC. (m)—C-74
ELECTRO & OPTICAL SYSTEMS LTD. (d)—C-75
HOLZBERG INC. (d)—C-79
IMMAD BROADCAST SERVICES (d & r)—C-79
LEITCH VIDEO LTD. (m)—C-82
TELE-MEASUREMENTS INC. (d)—C-93
TELEMET (Div. of Geotel Inc.) (m)—C-93
TELEVISION EQUIPMENT ASSOC. INC. (m)—C-94
VIEWSONICS INC. (m)—C-96

RF-power

COMARK COMMUNICATIONS INC. (m)—C-72
CONTINENTAL ELECTRONICS (m)—C-73
DELTA BENCO CASCADE LTD. (m)—C-74
ELECTRO & OPTICAL SYSTEMS LTD. (d)—C-75
ELECTRONICS, MISSILES & COMMUNICATIONS INC. (m)—C-75
INTERNATIONAL MICROWAVE CORP. (m)—C-80
MOSELEY ASSOCIATES INC. (m)—C-85
NEXUS ENGINEERING CORP. (m)—C-86
RODELCO ELECTRONICS CORP. (m)—C-90
TEPCO CORP. (m)—C-94
TOWNSEND ASSOCIATES INC. (m)—C-95

video/audio distribution

ARTEL COMMUNICATIONS CORP. (m)—C-69
ROBERT BOSCH CORP. (m)—C-70
CROWN INTERNATIONAL INC. (m)—C-73
DI-TECH INC. (m)—C-74
DYNAIR ELECTRONICS INC. (m)—C-74
ELECTRO & OPTICAL SYSTEMS LTD. (d)—C-75
ESE (m)—C-76
GENERAL OPTRONICS CORP. (m)—C-77
HOLZBERG INC. (d)—C-79
IMMAD BROADCAST SERVICES (d & r)—C-79
INTERAND CORP. (m & d & r)—C-79
INTERNATIONAL NUCLEAR CORP. (m)—C-80
LEITCH VIDEO LTD. (m)—C-82
LOGITEK (m)—C-82
QUALITY VIDEO SUPPLY CORP. (d)—C-88

TELEMET (Div. of Geotel Inc.) (m)—C-93
TELEVISION EQUIPMENT ASSOC. INC. (m)—C-94
THOMSON-CSF BROADCAST INC. (m)—C-94
UTAH SCIENTIFIC INC. (m)—C-96
VERSATECH CORP. (m)—C-96
VIEWSONICS INC. (m)—C-96

Bridger Stations

JERRY CONN ASSOCIATES INC. (d)—C-73
DELTA BENCO CASCADE LTD. (m)—C-74
MAGNAVOX CATV SYSTEMS INC., A North American Philips Co. (m)—C-83
T. R. PITTS CO. (d)—C-87
WILKINSON ELECTRONICS INC. (m)—C-96

Capacitors, Transmitting

TELE-WIRE SUPPLY CORP. (d)—C-94

Coaxial Cable

ADAPT COMMUNICATION SUPPLY CO. INC. (d)—C-66
ALPHA WIRE CORP. (m)—C-66
ANDREW CORP. (m)—C-68
BELDEN ELECTRONIC WIRE & CABLE (m)—C-69
CABLE SERVICES CO. INC. (d)—C-70
CABLE TV SUPPLY CO. INC. (d)—C-71
CAROL CABLE CO. (m)—C-71
CHANNEL MASTER (m)—C-72
COMARK COMMUNICATIONS INC. (m)—C-72
COMSONICS INC. (d)—C-73
COMWEST (d)—C-73
JERRY CONN ASSOCIATES INC. (d)—C-73
CONTINENTAL ELECTRONICS (d)—C-73
dB COMMUNICATIONS INC. (d)—C-74
DECIBEL PRODUCTS INC. (m)—C-74
DIELECTRIC COMMUNICATIONS (m)—C-74
G. C. ELECTRONICS CO. (m)—C-77
HARRIS CORP. (Broadcast Division) (d)—C-78
HOLZBERG INC. (d)—C-79
IMMAD BROADCAST SERVICES (d & r)—C-79
KEYSTONE ELECTRONICS CORP. (d)—C-79
LEBLANC & DICK COMMUNICATIONS INC. (d)—C-82
M/A-COM CABLE HOME GROUP (m)—C-83
MAGNAVOX CATV SYSTEMS INC., A North American Philips Co. (d)—C-83
MARCONI COMMUNICATION SYSTEMS LTD. (m)—C-83
MARK ANTENNA PRODUCTS INC. (d)—C-84
MARTI ELECTRONICS INC. (d)—C-84
MEGA HERTZ SALES (d)—C-84
MICRODYNE CORP. (m)—C-84
MOHAWK WIRE & CABLE CORP. (m)—C-85
T. R. PITTS CO. (d)—C-87
QUALITY VIDEO SUPPLY CORP. (d)—C-88
RMS ELECTRONICS INC./CATV DIVISION (d)—C-89
SCALA ELECTRONIC CORP. (d)—C-90
SHIVELY LABORATORIES INC. (m & d)—C-91
STEVENS TOWER CO. INC. (d & r)—C-92
TECHNI-TOOL INC. (d)—C-93
TELE-MEASUREMENTS INC. (d)—C-93
TELEVISION TECHNOLOGY CORP. (d)—C-94
TEMTRON ELECTRONICS (d)—C-94
TEPCO CORP. (d)—C-94
TIMES FIBER COMMUNICATIONS INC. (m)—C-95
TROMPETER ELECTRONICS INC. (m)—C-95
VIDEO COMPONENTS INC. (m)—C-96
WILKINSON ELECTRONICS INC. (d)—C-96

Coaxial Relays

SOLL INC. (d)—C-91

video sensing

DI-TECH INC. (m)—C-74

Coils, RF

COIL AMERICAN TECHNOLOGY CO. (m)—C-72
COMSONICS INC. (d)—C-73
DIELECTRIC COMMUNICATIONS (m)—C-74
KEYSTONE ELECTRONICS CORP. (m)—C-79
VIDEO COMPONENTS INC. (m)—C-96

Communications Systems

THE ABCOM CORP. (d)—C-66
AMERICAN LIGHTWAVE SYSTEMS INC. (m)—C-67
ANDREW CORP. (m)—C-68
ARTEL COMMUNICATIONS CORP. (m)—C-69
DECIBEL PRODUCTS INC. (m)—C-74
DELTA BENCO CASCADE LTD. (m)—C-74
DYNAIR ELECTRONICS INC. (m)—C-74
FM SYSTEMS INC. (m & d)—C-76
HARRIS BROADCAST MICROWAVE (m & r)—C-78
HARRIS CORP. (Broadcast Division) (m)—C-78
HOLZBERG INC. (d)—C-79
INTERAND CORP. (m & d & r)—C-79
INTERNATIONAL MICROWAVE CORP. (m)—C-80
LAKE SYSTEMS CORP. (d)—C-81
LIGHTING ELECTRIC OF PENNSYLVANIA INC. (r)—C-82
LORAL TERRACOM (m)—C-82
M/A-COM MAC (Microwave Assoc. Communications) INC. (m)—C-83
MARTI ELECTRONICS INC. (m)—C-84
MICRODYNE CORP. (m)—C-84
NURAD INC. (m)—C-86
PORTAC INC. (m)—C-88
RF TECHNOLOGY INC. (m)—C-89
ROHN (m)—C-90
SWAGER COMMUNICATIONS INC. (m & d & r)—C-92
TELE-MEASUREMENTS INC. (d)—C-93
TELE-WIRE SUPPLY CORP. (d)—C-94
TELEMET (Div. of Geotel Inc.) (m)—C-93
TELEVISION EQUIPMENT ASSOC. INC. (m)—C-94
TIMES FIBER COMMUNICATIONS INC. (m)—C-95
WALTON TOWERS INC. (r)—C-96

microwave

ANDREW CORP. (m)—C-68
CHANNEL MASTER (m)—C-72
COMARK COMMUNICATIONS INC. (d)—C-72
HARRIS BROADCAST MICROWAVE (m & r)—C-78
IMMAD BROADCAST SERVICES (r)—C-79
INTERNATIONAL MICROWAVE CORP. (m)—C-80
LIGHTING ELECTRIC OF PENNSYLVANIA INC. (r)—C-82
LORAL TERRACOM (m)—C-82
M/A-COM MAC (Microwave Assoc. Communications) INC. (m)—C-83
MARTI ELECTRONICS INC. (m)—C-84

BROADCAST EQUIPMENT

MICRO-NOW INSTRUMENT CO. INC. (m)—C-84
NURAD INC. (m)—C-86
RF TECHNOLOGY INC. (m)—C-89
SWAGER COMMUNICATIONS INC. (m & d & r)—C-92
TIME AND FREQUENCY TECHNOLOGY INC. (m)—C-95
WALTON TOWERS INC. (r)—C-96

• multiplex

AMERICAN LIGHTWAVE SYSTEMS INC. (m)—C-67
COLORADO VIDEO INC. (m)—C-72
FM SYSTEMS INC. (m & d)—C-76
INTERNATIONAL MICROWAVE CORP. (m)—C-80
LORAL TERRACOM (m)—C-82
M/A-COM MAC (Microwave Assoc. Communications) INC. (m)—C-83
MICRO COMMUNICATIONS INC. (m)—C-84
NURAD INC. (m)—C-86
RF TECHNOLOGY INC. (m)—C-89
TIME AND FREQUENCY TECHNOLOGY INC. (m)—C-95

• STL

ANDREW CORP. (m)—C-68
ARTEL COMMUNICATIONS CORP. (m)—C-69
COMARK COMMUNICATIONS INC. (d)—C-72
COMWEST (d)—C-73
CONTINENTAL ELECTRONICS (d)—C-73
HARRIS BROADCAST MICROWAVE (m & r)—C-78
IMMAD BROADCAST SERVICES (r)—C-79
INTERNATIONAL MICROWAVE CORP. (m)—C-80
M/A-COM MAC (Microwave Assoc. Communications) INC. (m)—C-83
MARTI ELECTRONICS INC. (m)—C-84
MOSELEY ASSOCIATES INC. (m)—C-85
NURAD INC. (m)—C-86
RF TECHNOLOGY INC. (m)—C-89
SYNCHRONOUS COMMUNICATIONS INC. (m)—C-92
TELEMET (Div. of Geotel Inc.) (m)—C-93
TIME AND FREQUENCY TECHNOLOGY INC. (m)—C-95
WEGENER COMMUNICATIONS INC. (m)—C-96
WILKINSON ELECTRONICS INC. (d)—C-96

• TSL

ANDREW CORP. (m)—C-68
ARTEL COMMUNICATIONS CORP. (m)—C-69
COMARK COMMUNICATIONS INC. (d)—C-72
COMWEST (d)—C-73
HARRIS BROADCAST MICROWAVE (m & r)—C-78
IMMAD BROADCAST SERVICES (r)—C-79
INTERNATIONAL MICROWAVE CORP. (m)—C-80
M/A-COM MAC (Microwave Assoc. Communications) INC. (m)—C-83
MARTI ELECTRONICS INC. (m)—C-84
MOSELEY ASSOCIATES INC. (m)—C-85
RF TECHNOLOGY INC. (m)—C-89
TIME AND FREQUENCY TECHNOLOGY INC. (m)—C-95
WILKINSON ELECTRONICS INC. (d)—C-96

Connectors

ALPHA WIRE CORP. (m)—C-66
ANDREW CORP. (m)—C-68
ANIXTER-CANADA INC. (d)—C-68
AVA ELECTRONICS CORP. (m)—C-69
BIRD ELECTRONIC CORP. (m & d)—C-70
CABLE TV SUPPLY CO. INC. (d)—C-71
COLORMAX ELECTRONIC CORP. (d)—C-72
COMWEST (d)—C-73
JERRY CONN ASSOCIATES INC. (d)—C-73
dB COMMUNICATIONS INC. (d)—C-74
DECIBEL PRODUCTS INC. (m)—C-74

G. C. ELECTRONICS CO. (m)—C-77
HOLZBERG INC. (d)—C-79
INTERNATIONAL MICROWAVE CORP. (m)—C-80
KES INC. (d)—C-80
KINGS ELECTRONICS CO. INC. (m)—C-81
LEBLANC & DICK COMMUNICATIONS INC. (d)—C-82
LEMO USA INC. (m & d)—C-82
LRC ELECTRONICS INC. (m)—C-83
MAGNAVOX CATV SYSTEMS INC., A North American Philips Co. (d)—C-83
MICRO COMMUNICATIONS INC. (m)—C-84
MICRODYNE CORP. (m)—C-84
PICO SATELLITE INC. (m)—C-87
T. R. PITTS CO. (d)—C-87
PYRAMID INDUSTRIES INC. (m)—C-88
QUALITY VIDEO SUPPLY CORP. (m & d)—C-88
RELIABLE ELECTRIC/UTILITY PRODUCTS (m)—C-89
RMS ELECTRONICS INC./CATV DIVISION (m)—C-89
SCALA ELECTRONIC CORP. (d)—C-90
SHIVELY LABORATORIES INC. (m)—C-91
TELE-MEASUREMENTS INC. (d)—C-93
TROMPETER ELECTRONICS INC. (m)—C-95
VIDEO COMPONENTS INC. (m)—C-96
VIEWSONICS INC. (m)—C-96

Decoders

CABLE TV SUPPLY CO. INC. (d)—C-71
CENTRAL DYNAMICS LTD. (m & r)—C-71
QUALITY VIDEO SUPPLY CORP. (d)—C-88
TELE-WIRE SUPPLY CORP. (d)—C-94

• STV, pay TV

INTERNATIONAL NUCLEAR CORP. (m)—C-80

• tone, EBS

GORMAN-REDLICH MANUFACTURING CO. (m)—C-78

Earth Terminals

ANDREW CORP. (m)—C-68
AVANTEK INC. (Telecommunications Div.) (m & r)—C-69
CABLE SERVICES CO. INC. (d)—C-70
CABLE TV SUPPLY CO. INC. (d)—C-71
COMPREHENSIVE VIDEO SUPPLY CORP. (d)—C-73
COMSONICS INC. (d)—C-73
JERRY CONN ASSOCIATES INC. (d)—C-73
HARRIS CORP. (Business Communication Systems Div.) (m)—C-78
HARRIS CORP. (Broadcast Division) (m)—C-78
HOLZBERG INC. (d)—C-79
JERROLD DIVISION (GENERAL INSTRUMENT CORP.) (m)—C-80
M/A-COM MAC (Microwave Assoc. Communications) INC. (m)—C-83
MICRODYNE CORP. (m)—C-84
T. R. PITTS CO. (d)—C-87
TELE-WIRE SUPPLY CORP. (d)—C-94
TELEVISION TECHNOLOGY CORP. (d)—C-94
WESTERN TELE-COMMUNICATIONS INC. (r)—C-96

• receive only

ANDREW CORP. (m)—C-68
AVANTEK INC. (Telecommunications Div.) (m & r)—C-69
CABLE SERVICES CO. INC. (d)—C-70
COMARK COMMUNICATIONS INC. (d)—C-72
COMSONICS INC. (d)—C-73
JERRY CONN ASSOCIATES INC. (d)—C-73
DELTA BENCO CASCADE LTD. (m)—C-74
ELECTROHOME LTD. (m)—C-75
HARRIS CORP. (Business Communication Systems Div.) (m)—C-78

JERROLD DIVISION (GENERAL INSTRUMENT CORP.) (m)—C-80
LINDSAY SPECIALTY PRODUCTS (m)—C-82
M/A-COM MAC (Microwave Assoc. Communications) INC. (m)—C-83
T. R. PITTS CO. (d)—C-87
TELEVISION TECHNOLOGY CORP. (d)—C-94
TOWNSEND ASSOCIATES INC. (d)—C-95
TRIPLE CROWN ELECTRONICS INC. (m)—C-95

• receive/transmit

ANDREW CORP. (m)—C-68
AVANTEK INC. (Telecommunications Div.) (m & r)—C-69
HARRIS BROADCAST MICROWAVE (m & r)—C-78
HARRIS CORP. (Business Communication Systems Div.) (m)—C-78
M/A-COM MAC (Microwave Assoc. Communications) INC. (m)—C-83
TELESCRIPT INDUSTRIES CORP. (m)—C-93

FM Processors-FM Sub-Carrier Converters

AMERICAN LIGHTWAVE SYSTEMS INC. (m)—C-67
CABLE SERVICES CO. INC. (d & r)—C-70
CABLE TV SUPPLY CO. INC. (d)—C-71
COMSONICS INC. (d)—C-73
COMWEST (d)—C-73
JERRY CONN ASSOCIATES INC. (d)—C-73
CONTINENTAL ELECTRONICS (d)—C-73
DELTA BENCO CASCADE LTD. (m)—C-74
FM SYSTEMS INC. (m & d)—C-76
HARRIS CORP. (Broadcast Division) (m)—C-78
HOLZBERG INC. (d)—C-79
INTERNATIONAL MICROWAVE CORP. (m)—C-80
MAGNAVOX CATV SYSTEMS INC., A North American Philips Co. (d)—C-83
MODULATION SCIENCES INC. (m)—C-85
T. R. PITTS CO. (d)—C-87
SYNCHRONOUS COMMUNICATIONS INC. (m)—C-92
TRIPLE CROWN ELECTRONICS INC. (m)—C-95
WEGENER COMMUNICATIONS INC. (m)—C-96
WILKINSON ELECTRONICS INC. (d)—C-96

Fiber Optic Feters

AMERICAN LIGHTWAVE SYSTEMS INC. (m)—C-67
HOLZBERG INC. (d)—C-79
QUALITY VIDEO SUPPLY CORP. (d)—C-88
SYNCHRONOUS COMMUNICATIONS INC. (m)—C-92
TELE-MEASUREMENTS INC. (d)—C-93
TELEMET (Div. of Geotel Inc.) (m)—C-93

Filters-Band Pass

AIRTRON (div. of Litton Systems Inc.) (m)—C-66
BIRD ELECTRONIC CORP. (m & d)—C-70
CABLE SERVICES CO. INC. (d & r)—C-70
CABLE TV SUPPLY CO. INC. (d)—C-71
COMSONICS INC. (d)—C-73
dB COMMUNICATIONS INC. (d)—C-74
DECIBEL PRODUCTS INC. (m)—C-74
DONLEY INTERNATIONAL INC. (d)—C-74
EAGLE COMTRONICS INC. (m)—C-74
KEYSTONE ELECTRONICS CORP. (m & r)—C-79
LINDSAY SPECIALTY PRODUCTS (m)—C-82
MEGA HERTZ SALES (d)—C-84
MICRO COMMUNICATIONS INC. (m)—C-84
MICRODYNE CORP. (m)—C-84
MICROWAVE FILTER CO. INC. (m)—C-84
T. R. PITTS CO. (d)—C-87
SATELLITE SIGNALS INC. (d)—C-90
SHIVELY LABORATORIES INC. (m)—C-91

TELEVISION EQUIPMENT ASSOC. INC. (m)—C-94
TEXSCAN CORPORATION (m)—C-94
VIEWSONICS INC. (m)—C-96
WIDE BAND ENGINEERING CO. (m)—C-96

Gaskets

AIRTRON (div. of Litton Systems Inc.) (m)—C-66
ANDREW CORP. (m)—C-68
CHOMERICS INC. (m)—C-72
COMSONICS INC. (r)—C-73
PICO SATELLITE INC. (d)—C-87

• RF

AIRTRON (div. of Litton Systems Inc.) (m)—C-66
ANDREW CORP. (m)—C-68
CHOMERICS INC. (m)—C-72

• waveguide

AIRTRON (div. of Litton Systems Inc.) (m)—C-66
ANDREW CORP. (m)—C-68
CABLEWAVE SYSTEMS INC. (m)—C-71
CHOMERICS INC. (m)—C-72
MICRO COMMUNICATIONS INC. (m)—C-84

Generators-SCA

BROADCAST ELECTRONICS INC. (m)—C-70
CABLE TV SUPPLY CO. INC. (d)—C-71
COMSONICS INC. (r)—C-73
COMWEST (d)—C-73
CONTINENTAL ELECTRONICS (d)—C-73
HARRIS CORP. (Broadcast Division) (m)—C-78
HOLZBERG INC. (d)—C-79
MARTI ELECTRONICS INC. (m)—C-84
MODULATION SCIENCES INC. (m)—C-85
MOSELEY ASSOCIATES INC. (m)—C-85
TIME AND FREQUENCY TECHNOLOGY INC. (m)—C-95
WILKINSON ELECTRONICS INC. (m)—C-96

Load Resistors, Coaxial

BIRD ELECTRONIC CORP. (m & d)—C-70
DECIBEL PRODUCTS INC. (m)—C-74
GILBERT ENGINEERING CO. INC. (m)—C-77
KINGS ELECTRONICS CO. INC. (m)—C-81
MAGNAVOX CATV SYSTEMS INC., A North American Philips Co. (d)—C-83

Multiplexers

AIRTRON (div. of Litton Systems Inc.) (m)—C-66
AMERICAN LIGHTWAVE SYSTEMS INC. (m)—C-67
BLONDER-TONGUE LABORATORIES INC. (m)—C-70
THE CAMERA MART INC. (d & r)—C-71
COLORADO VIDEO INC. (m)—C-72
ELECTRO & OPTICAL SYSTEMS LTD. (d)—C-75
FM SYSTEMS INC. (m & d)—C-76
HARRIS CORP. (Broadcast Division) (m)—C-78
IMMAD BROADCAST SERVICES (r)—C-79
LORAL TERRACOM (m)—C-82
MAGNAVOX CATV SYSTEMS INC., A North American Philips Co. (d)—C-83
MICRO COMMUNICATIONS INC. (m)—C-84
NEC AMERICA INC. (Broadcast Equipment Div.) (m)—C-86
ROCKWELL INTERNATIONAL CORP. (m)—C-90
SHIVELY LABORATORIES INC. (m)—C-91
TELE-MEASUREMENTS INC. (d)—C-93
VIEWSONICS INC. (m)—C-96
WEGENER COMMUNICATIONS INC. (m)—C-96

RF Power Equipment

COMARK COMMUNICATIONS INC. (m)—C-72
DECIBEL PRODUCTS INC. (m)—C-74
ELECTRO & OPTICAL SYSTEMS LTD.
 (d)—C-75
HARRIS CORP. (Broadcast Division)
 (m)—C-78
HOLZBERG INC. (d)—C-79
MARCONI COMMUNICATION SYSTEMS LTD.
 (m)—C-83
MEGA HERTZ SALES (d)—C-84
MICRO COMMUNICATIONS INC. (m)—C-84
T. R. PITTS CO. (d)—C-87
TELE-WIRE SUPPLY CORP. (d)—C-94
TEMTRON ELECTRONICS (d)—C-94
WILKINSON ELECTRONICS INC. (m)—C-96

• AM exciters

COMARK COMMUNICATIONS INC. (d)—C-72
MARCONI COMMUNICATION SYSTEMS LTD.
 (m)—C-83

• AM stereo exciters

BROADCAST ELECTRONICS INC. (m)—C-70
COMARK COMMUNICATIONS INC. (d)—C-72
COMWEST (d)—C-73
CONTINENTAL ELECTRONICS (d)—C-73
DELTA ELECTRONICS INC. (m)—C-74
KAHN COMMUNICATIONS INC. (m)—C-80
MARCONI COMMUNICATION SYSTEMS LTD.
 (m)—C-83
TIME AND FREQUENCY TECHNOLOGY INC.
 (m)—C-95
WILKINSON ELECTRONICS INC. (d)—C-96

• attenuators

ADAPT COMMUNICATION SUPPLY CO. INC.
 (d)—C-66
AVA ELECTRONICS CORP. (m)—C-69
BIRD ELECTRONIC CORP. (m & d)—C-70
THE CAMERA MART INC. (d & r)—C-71
CHANNEL MASTER (m)—C-72
COMARK COMMUNICATIONS INC. (m)—C-72
dB COMMUNICATIONS INC. (d)—C-74
DECIBEL PRODUCTS INC. (m)—C-74
DONLEY INTERNATIONAL INC. (d)—C-74
HEWLETT-PACKARD CO. (m)—C-79
KAY ELEMETRICS CORP. (m)—C-80
KDI ELECTRONICS (m)—C-80
KINGS ELECTRONICS CO. INC. (m)—C-81
PICO MACOM/OEM SALES (m & d)—C-87
RMS ELECTRONICS INC./CATV DIVISION
 (m)—C-89
TEMTRON ELECTRONICS (d)—C-94
TEXSCAN CORPORATION (m)—C-94
VIEWSONICS INC. (m)—C-96

• converters

COLORMAX ELECTRONIC CORP. (d)—C-72
DECIBEL PRODUCTS INC. (m)—C-74
DELTA BENCO CASCADE LTD. (m)—C-74
EAGLE COMTRONICS INC. (m)—C-74
HEWLETT-PACKARD CO. (m)—C-79
TELESCRIPT INDUSTRIES CORP. (m)—C-93

• diplexers

AIRTRON (div. of Litton Systems Inc.)
 (m)—C-66
COMARK COMMUNICATIONS INC. (m)—C-72
CONTINENTAL ELECTRONICS (m)—C-73
DIELECTRIC COMMUNICATIONS (m)—C-74
IMMAD BROADCAST SERVICES (r)—C-79
JAMPRO ANTENNAS INC. (m)—C-80
MARCONI COMMUNICATION SYSTEMS LTD.
 (m)—C-83
MICRO COMMUNICATIONS INC. (m)—C-84
MICROWAVE FILTER CO. INC. (m)—C-84
SHIVELY LABORATORIES INC. (m)—C-91
TOWNSEND ASSOCIATES INC. (d)—C-95
VIEWSONICS INC. (m)—C-96

• filters

AIRTRON (div. of Litton Systems Inc.)
 (m)—C-66
BIRD ELECTRONIC CORP. (m & d)—C-70
COMARK COMMUNICATIONS INC. (m)—C-72
DECIBEL PRODUCTS INC. (m)—C-74
DIELECTRIC COMMUNICATIONS (m)—C-74
DONLEY INTERNATIONAL INC. (d)—C-74
IMMAD BROADCAST SERVICES (r)—C-79
JAMPRO ANTENNAS INC. (m)—C-80
MICRO COMMUNICATIONS INC. (m)—C-84
MICROWAVE FILTER CO. INC. (m)—C-84
RMS ELECTRONICS INC./CATV DIVISION
 (m)—C-89
SHIVELY LABORATORIES INC. (m)—C-91
TEXSCAN CORPORATION (m)—C-94
TOWNSEND ASSOCIATES INC. (d)—C-95
VIEWSONICS INC. (m)—C-96

• FM exciters

BROADCAST ELECTRONICS INC. (m)—C-70
BTS BROADCAST TELEVISION SYSTEMS INC.
 (m)—C-70
COMARK COMMUNICATIONS INC. (d)—C-72
COMWEST (d)—C-73
CONTINENTAL ELECTRONICS (m)—C-73
FM SYSTEMS INC. (m & d)—C-76
HARRIS BROADCAST MICROWAVE (m &
 r)—C-78
LARCAN COMMUNICATIONS EQUIPMENT
INC. (m)—C-82
LNR COMMUNICATIONS INC. (m)—C-82
MARCONI COMMUNICATION SYSTEMS LTD.
 (m)—C-83
MARTI ELECTRONICS INC. (m)—C-84
MICRODYNE CORP. (m)—C-84
NEC AMERICA INC. (Broadcast Equipment
 Div.) (m)—C-86
ROHDE & SCHWARZ POLARAD INC.
 (m)—C-90
WILKINSON ELECTRONICS INC. (m)—C-96

• loads

AIRTRON (div. of Litton Systems Inc.)
 (m)—C-66
BIRD ELECTRONIC CORP. (m & d)—C-70
COMARK COMMUNICATIONS INC. (d)—C-72
CONTINENTAL ELECTRONICS (m)—C-73
DECIBEL PRODUCTS INC. (m)—C-74
DIELECTRIC COMMUNICATIONS (m)—C-74
ROHDE & SCHWARZ POLARAD INC.
 (m)—C-90
SHIVELY LABORATORIES INC. (m)—C-91

• modulators

THE ABCOM CORP. (d)—C-66
BLONDER-TONGUE LABORATORIES INC
 (m)—C-70
BTS BROADCAST TELEVISION SYSTEMS INC.
 (m)—C-70

CHANNEL MASTER (m)—C-72
COMARK COMMUNICATIONS INC. (m)—C-72
dB COMMUNICATIONS INC. (d)—C-74
DELTA BENCO CASCADE LTD. (m)—C-74
DONLEY INTERNATIONAL INC. (d)—C-74
G. C. ELECTRONICS CO. (m)—C-77
IMMAD BROADCAST SERVICES (r)—C-79
MICRODYNE CORP. (m)—C-84
PICO MACOM/OEM SALES (m & d)—C-87
PICO SATELLITE INC. (m)—C-87
T. R. PITTS CO. (d)—C-87
ROHDE & SCHWARZ POLARAD INC.
 (m)—C-90
SYNCHRONOUS COMMUNICATIONS INC.
 (m)—C-92
TELESCRIPT INDUSTRIES CORP. (m)—C-93
TRIPLE CROWN ELECTRONICS INC.
 (m)—C-95

• phasing networks

COMARK COMMUNICATIONS INC. (m)—C-72
CONTINENTAL ELECTRONICS (m)—C-73

**TV TRANSMITTING
 ANTENNAS
 UHF VHF MDS ITFS**

We make them smarter

BOGNER®

401 Railroad Avenue
 Westbury, NY 11590
 (516) 997-7800

ELECTRO & OPTICAL SYSTEMS LTD.
 (d)—C-75
SHIVELY LABORATORIES INC. (m)—C-91

• power dividers

AIRTRON (div. of Litton Systems Inc.)
 (m)—C-66
COMARK COMMUNICATIONS INC. (m)—C-72
DECIBEL PRODUCTS INC. (m)—C-74
DIELECTRIC COMMUNICATIONS (m)—C-74
JAMPRO ANTENNAS INC. (m)—C-80
KDI ELECTRONICS (m)—C-80
MICRO COMMUNICATIONS INC. (m)—C-84
MICRODYNE CORP. (m)—C-84
PICO SATELLITE INC. (m)—C-87
RMS ELECTRONICS INC./CATV DIVISION
 (m)—C-89
SCALA ELECTRONIC CORP. (m)—C-90
SHIVELY LABORATORIES INC. (m)—C-91
TOWNSEND ASSOCIATES INC. (d)—C-95

• power tubes

THE ABCOM CORP. (d)—C-66
CECO COMMUNICATIONS INC. (d)—C-71
COMARK COMMUNICATIONS INC. (d)—C-72
COMWEST (d)—C-73
CONTINENTAL ELECTRONICS (d)—C-73
EEV CANADA LTD. (m)—C-75
EEV INC. (m)—C-75
ELECTRO & OPTICAL SYSTEMS LTD.
 (d)—C-75
FREELAND PRODUCTS INC. (r)—C-76
LARCAN COMMUNICATIONS EQUIPMENT
INC. (d)—C-82
RICHARDSON ELECTRONICS LTD. (m &
 d)—C-89
THOMSON ELECTRONIC TUBE DIV.
 (m)—C-94

• program subcarriers

ARTEL COMMUNICATIONS CORP. (m)—C-69
BTS BROADCAST TELEVISION SYSTEMS INC.
 (m)—C-70
DELTA BENCO CASCADE LTD. (m)—C-74
HARRIS BROADCAST MICROWAVE (m)—C-78
TIME AND FREQUENCY TECHNOLOGY INC.
 (m)—C-95

• stereo generators

ARTEL COMMUNICATIONS CORP. (m)—C-69
BROADCAST ELECTRONICS INC. (m)—C-70
BTS BROADCAST TELEVISION SYSTEMS INC.
 (m)—C-70
COMARK COMMUNICATIONS INC. (d)—C-72
COMWEST (d)—C-73
CONTINENTAL ELECTRONICS (d)—C-73
DELTA BENCO CASCADE LTD. (m)—C-74
FM SYSTEMS INC. (m & d)—C-76
MAGNAVOX CATV SYSTEMS INC., A North
American Philips Co. (d)—C-83
MOSELEY ASSOCIATES INC. (m)—C-85
ORBAN ASSOCIATES INC. (m)—C-86
ROHDE & SCHWARZ POLARAD INC.
 (m)—C-90
TRIPLE CROWN ELECTRONICS INC.
 (m)—C-95
WILKINSON ELECTRONICS INC. (m)—C-96

• switches

BIRD ELECTRONIC CORP. (m & d)—C-70
COLORMAX ELECTRONIC CORP. (d)—C-72

COMARK COMMUNICATIONS INC. (m)—C-72
DIELECTRIC COMMUNICATIONS (m)—C-74
DOW-KEY MICROWAVE CORP. (m)—C-74
IMMAD BROADCAST SERVICES (r)—C-79
KAY ELEMETRICS CORP. (m)—C-80
KDI ELECTRONICS (m)—C-80
MARCONI COMMUNICATION SYSTEMS LTD.
 (m)—C-83
MICRO COMMUNICATIONS INC. (m)—C-84
RMS ELECTRONICS INC./CATV DIVISION
 (m)—C-89
SHIVELY LABORATORIES INC. (m & d)—C-91
SOLL INC. (d)—C-91
TELE-MEASUREMENTS INC. (d)—C-93

• TV exciters

BROADCAST ELECTRONICS INC. (m)—C-70
BTS BROADCAST TELEVISION SYSTEMS INC.
 (m)—C-70
COMARK COMMUNICATIONS INC. (m)—C-72
DELTA BENCO CASCADE LTD. (m)—C-74
ITS CORP. (m)—C-80
LARCAN COMMUNICATIONS EQUIPMENT
INC. (m)—C-82
NEC AMERICA INC. (Broadcast Equipment
 Div.) (m)—C-86
ROHDE & SCHWARZ POLARAD INC.
 (m)—C-90
TOWNSEND ASSOCIATES INC. (m)—C-95
TRIPLE CROWN ELECTRONICS INC.
 (m)—C-95

Receivers

AMERICAN LIGHTWAVE SYSTEMS INC.
 (m)—C-67
COLORMAX ELECTRONIC CORP. (d)—C-72
COMSONICS INC. (r)—C-73
HARRIS BROADCAST MICROWAVE (m &
 r)—C-78
HOLZBERG INC. (d)—C-79
M/A-COM MAC (Microwave Assoc. Commu-
 nications) INC. (m)—C-83
MARCONI COMMUNICATION SYSTEMS LTD.
 (m)—C-83
MICRODYNE CORP. (m)—C-84
NURAD INC. (m)—C-86
T. R. PITTS CO. (d)—C-87
ROHDE & SCHWARZ POLARAD INC.
 (m)—C-90
TELE-WIRE SUPPLY CORP. (d)—C-94

• EBS

GORMAN-REDLICH MANUFACTURING CO.
 (m)—C-78
INTERNATIONAL MICROWAVE CORP.
 (m)—C-80
INTERNATIONAL NUCLEAR CORP. (m)—C-80
JOHNSON ELECTRONICS INC. (m)—C-80
TIME AND FREQUENCY TECHNOLOGY INC.
 (m)—C-95

• FM

AMERICAN LIGHTWAVE SYSTEMS INC.
 (m)—C-67
BROADCAST ELECTRONICS INC. (m)—C-70
INTERNATIONAL MICROWAVE CORP.
 (m)—C-80
JOHNSON ELECTRONICS INC. (m)—C-80
M/A-COM MAC (Microwave Assoc. Commu-
 nications) INC. (m)—C-83
ROHDE & SCHWARZ POLARAD INC.
 (m)—C-90

BROADCAST EQUIPMENT

• receiver/generators

BROADCAST ELECTRONICS INC. (m)—C-70

• SCA

BELAR ELECTRONICS LABORATORY INC. (m)—C-69

BROADCAST ELECTRONICS INC. (m)—C-70
JOHNSON ELECTRONICS INC. (m)—C-80
MARTI ELECTRONICS INC. (m)—C-84
MODULATION SCIENCES INC. (m)—C-85
TIME AND FREQUENCY TECHNOLOGY INC. (m)—C-95
WILKINSON ELECTRONICS INC. (m)—C-96

• STL

ARTEL COMMUNICATIONS CORP. (m)—C-69
COMWEST (d)—C-73
HARRIS BROADCAST MICROWAVE (m)—C-78
INTERNATIONAL MICROWAVE CORP. (m)—C-80
M/A-COM MAC (Microwave Assoc. Communications) INC. (m)—C-83
MARTI ELECTRONICS INC. (m)—C-84
MODULATION SCIENCES INC. (m)—C-85
MOSELEY ASSOCIATES INC. (m)—C-85
NURAD INC. (m)—C-86
RF TECHNOLOGY INC. (m)—C-89
TIME AND FREQUENCY TECHNOLOGY INC. (m)—C-95
WILKINSON ELECTRONICS INC. (d)—C-96

• time (WWW)

ROHDE & SCHWARZ POLARAD INC. (m)—C-90

• TSL

ARTEL COMMUNICATIONS CORP. (m)—C-69
COMWEST (d)—C-73
HARRIS BROADCAST MICROWAVE (m & r)—C-78
INTERNATIONAL MICROWAVE CORP. (m)—C-80
M/A-COM MAC (Microwave Assoc. Communications) INC. (m)—C-83
MARTI ELECTRONICS INC. (m)—C-84
MOSELEY ASSOCIATES INC. (m)—C-85
RF TECHNOLOGY INC. (m)—C-89
TEXSCAN CORPORATION (m)—C-94
WILKINSON ELECTRONICS INC. (d)—C-96

• weather, VHF

GORMAN-REDLICH MANUFACTURING CO. (m)—C-78
TEXSCAN CORPORATION (m)—C-94

Rectifiers

EEV INC. (m)—C-75

• tubes

CECO COMMUNICATIONS INC. (d)—C-71
EEV INC. (m)—C-75

Regulators, Voltage

ALPHA TECHNOLOGIES INC. (m)—C-66
COMARK COMMUNICATIONS INC. (d)—C-72
COMSONICS INC. (r)—C-73
LEA DYNATECH INC. (m)—C-82
SOLA ELECTRIC (unit of General Signal) (m)—C-91
TEMTRON ELECTRONICS (d)—C-94

STV Systems

BLONDER-TONGUE LABORATORIES INC. (m)—C-70

Slow Scan Transmitters, Receivers

COLORADO VIDEO INC. (m)—C-72
INTERAND CORP. (m)—C-79
NEC AMERICA INC. (Broadcast Equipment Div.) (m)—C-86

Surge Protectors

COLORMAX ELECTRONIC CORP. (d)—C-72
COMSONICS INC. (m & r)—C-73
COMWEST (d)—C-73
EEV CANADA LTD. (m)—C-75
EEV INC. (m)—C-75
GENEVA GROUP OF COS. INC. (m)—C-77
LEA DYNATECH INC. (m)—C-82
RMS ELECTRONICS INC./CATV DIVISION (m)—C-89
SOLA ELECTRIC (unit of General Signal) (m)—C-91
VIEWSONICS INC. (m)—C-96

Transformers

COIL AMERICAN TECHNOLOGY CO. (m)—C-72
COLORMAX ELECTRONIC CORP. (d)—C-72
COMARK COMMUNICATIONS INC. (d)—C-72
COMSONICS INC. (r)—C-73
LECTRO PRODUCTS (m)—C-82
SOLA ELECTRIC (unit of General Signal) (m)—C-91
VIDEO COMPONENTS INC. (m)—C-96
VIEWSONICS INC. (m)—C-96

• RF sampling

COMWEST (d)—C-73
VIDEO AIDS OF COLORADO (m)—C-96
VIEWSONICS INC. (m)—C-96

• toroidal current

COMWEST (d)—C-73
DELTA ELECTRONICS INC. (m)—C-74

• transformer video/data line isolation

SOLA ELECTRIC (unit of General Signal) (m)—C-91

Transmitters

THE ABCOM CORP. (d)—C-66
CECO COMMUNICATIONS INC. (d)—C-71
M/A-COM MAC (Microwave Assoc. Communications) INC. (m)—C-83
NURAD INC. (m)—C-86
TELE-WIRE SUPPLY CORP. (d)—C-94
TOWNSEND ASSOCIATES INC. (m)—C-95

• AM

THE ABCOM CORP. (d)—C-66
CECO COMMUNICATIONS INC. (d)—C-71
ELECTRO & OPTICAL SYSTEMS LTD. (d)—C-75

• FM

THE ABCOM CORP. (d)—C-66
CECO COMMUNICATIONS INC. (d)—C-71
ELECTRO & OPTICAL SYSTEMS LTD. (d)—C-75
M/A-COM MAC (Microwave Assoc. Communications) INC. (m)—C-83

• LPTV

THE ABCOM CORP. (d)—C-66
TOWNSEND ASSOCIATES INC. (m)—C-95

Translators

THE ABCOM CORP. (d)—C-66
COMWEST (d)—C-73

DELTA BENCO CASCADE LTD. (m)—C-74
ELECTRONICS, MISSILES & COMMUNICATIONS INC. (m)—C-75
ITS CORP. (m)—C-80
LARCAN COMMUNICATIONS EQUIPMENT INC. (m)—C-82
NEXUS ENGINEERING CORP. (m)—C-86
PESA AMERICA INC. (m)—C-87
ROHDE & SCHWARZ POLARAD INC. (m)—C-90
SHAROUBIM INTERNATIONAL CO. (d)—C-91
TELE-WIRE SUPPLY CORP. (d)—C-94
TELEVISION TECHNOLOGY CORP. (m)—C-94
TEPCO CORP. (m)—C-94
THOMSON LGT (m)—C-95
TOWNSEND ASSOCIATES INC. (m)—C-95
TRIPLE CROWN ELECTRONICS INC. (m)—C-95
VIEWSONICS INC. (m)—C-96

• UHF

THE ABCOM CORP. (d)—C-66
COMWEST (d)—C-73
DELTA BENCO CASCADE LTD. (m)—C-74
ELECTRONICS, MISSILES & COMMUNICATIONS INC. (m)—C-75
ITS CORP. (m)—C-80
LARCAN COMMUNICATIONS EQUIPMENT INC. (m)—C-82
NEXUS ENGINEERING CORP. (m)—C-86
PESA AMERICA INC. (m)—C-87
ROHDE & SCHWARZ POLARAD INC. (m)—C-90
SHAROUBIM INTERNATIONAL CO. (d)—C-91
TELEVISION TECHNOLOGY CORP. (m)—C-94
TEPCO CORP. (m)—C-94
THOMSON LGT (m)—C-95
TOWNSEND ASSOCIATES INC. (m)—C-95
TRIPLE CROWN ELECTRONICS INC. (m)—C-95

• VHF

THE ABCOM CORP. (d)—C-66
COMWEST (d)—C-73
DELTA BENCO CASCADE LTD. (m)—C-74
ELECTRONICS, MISSILES & COMMUNICATIONS INC. (m)—C-75
ITS CORP. (m)—C-80
LARCAN COMMUNICATIONS EQUIPMENT INC. (m)—C-82
NEXUS ENGINEERING CORP. (m)—C-86
PESA AMERICA INC. (m)—C-87
ROHDE & SCHWARZ POLARAD INC. (m)—C-90
SHAROUBIM INTERNATIONAL CO. (d)—C-91
TELEVISION TECHNOLOGY CORP. (m)—C-94
TEPCO CORP. (m)—C-94
THOMSON LGT (m)—C-95
TOWNSEND ASSOCIATES INC. (m)—C-95
TRIPLE CROWN ELECTRONICS INC. (m)—C-95

Wavguides

AIRTRON (div. of Litton Systems Inc.) (m)—C-66
ANDREW CORP. (m)—C-68
ANIXTER-CANADA INC. (d)—C-68
COMARK COMMUNICATIONS INC. (m)—C-72
COMWEST (d)—C-73
OIELECTRIC COMMUNICATIONS (m)—C-74
HARRIS CORP. (Broadcast Division) (m)—C-78
M/A-COM MAC (Microwave Assoc. Communications) INC. (m)—C-83
MICRO COMMUNICATIONS INC. (m)—C-84
MICRODYNE CORP. (m)—C-84
RF TECHNOLOGY INC. (d)—C-89
TEPCO CORP. (d)—C-94
TOWNSEND ASSOCIATES INC. (d)—C-95

• circular

AIRTRON (div. of Litton Systems Inc.) (m)—C-66

ANDREW CORP. (m)—C-68
CABLEWAVE SYSTEMS INC. (m)—C-71
DIELECTRIC COMMUNICATIONS (m)—C-74
M/A-COM MAC (Microwave Assoc. Communications) INC. (m)—C-83
MICRO COMMUNICATIONS INC. (m)—C-84
RF TECHNOLOGY INC. (d)—C-89
TEPCO CORP. (d)—C-94
TOWNSEND ASSOCIATES INC. (d)—C-95

• elliptical

ANDREW CORP. (m)—C-68
CABLEWAVE SYSTEMS INC. (m)—C-71
COMARK COMMUNICATIONS INC. (m)—C-72
IMMAD BROADCAST SERVICES (r)—C-79
M/A-COM MAC (Microwave Assoc. Communications) INC. (m)—C-83
RF TECHNOLOGY INC. (d)—C-89
TEPCO CORP. (d)—C-94

• rectangular

AIRTRON (div. of Litton Systems Inc.) (m)—C-66
ANDREW CORP. (m)—C-68
CABLEWAVE SYSTEMS INC. (m)—C-71
COMARK COMMUNICATIONS INC. (m)—C-72
DIELECTRIC COMMUNICATIONS (m)—C-74
IMMAD BROADCAST SERVICES (r)—C-79
M/A-COM MAC (Microwave Assoc. Communications) INC. (m)—C-83
MICRO COMMUNICATIONS INC. (m)—C-84
RF TECHNOLOGY INC. (d)—C-89
TEPCO CORP. (d)—C-94
TOWNSEND ASSOCIATES INC. (d)—C-95

TRANSMITTERS & ACCESSORIES

Automated Remote Controls

BESTON/McINNIS-SKINNER (m & d)—C-69
BRAD CABLE ELECTRONICS INC. (r)—C-70
DELTA ELECTRONICS INC. (m)—C-74
ELECTRO & OPTICAL SYSTEMS LTD. (d)—C-75
HALLIKAINEN & FRIENDS INC. (m)—C-78
HARRIS CORP. (Broadcast Division) (m)—C-78
IMMAD BROADCAST SERVICES (r)—C-79
LAKE SYSTEMS CORP. (m)—C-81
MARCONI COMMUNICATION SYSTEMS LTD. (m)—C-83
MARTI ELECTRONICS INC. (m)—C-84
POTOMAC INSTRUMENTS INC. (m)—C-88
ROHDE & SCHWARZ POLARAD INC. (m)—C-90
SOLL INC. (m)—C-91
TELESCRIPT INDUSTRIES CORP. (m)—C-93
TIME AND FREQUENCY TECHNOLOGY INC. (m)—C-95
TOCOM DIV., GENERAL INSTRUMENT CORP. (m)—C-95
TOWNSEND ASSOCIATES INC. (m)—C-95
WILKINSON ELECTRONICS INC. (d)—C-96

Automation Controls & Systems-ATS Systems

HALLIKAINEN & FRIENDS INC. (m)—C-78
HARRIS CORP. (Broadcast Division) (m)—C-78
HOLZBERG INC. (d)—C-79
IMMAD BROADCAST SERVICES (r)—C-79
LAKE SYSTEMS CORP. (m)—C-81
ROHDE & SCHWARZ POLARAD INC. (m)—C-90
SOLL INC. (m)—C-91

Capacitors

COIL AMERICAN TECHNOLOGY CO. (m)—C-72

DECIBEL PRODUCTS INC. (m)—C-74
 JOHANSON MANUFACTURING CORP.
 (m)—C-80
 RICHARDSON ELECTRONICS LTD. (d)—C-89
 SHAROUBIM INTERNATIONAL CO. (d)—C-91

• cavity

DECIBEL PRODUCTS INC. (m)—C-74
 SHAROUBIM INTERNATIONAL CO. (d)—C-91

Coaxial Cable

ACRODYNE INDUSTRIES INC. (d)—C-66
 ADAPT COMMUNICATION SUPPLY CO. INC.
 (d)—C-66
 ANDREW CORP. (m)—C-68
 BELDEN ELECTRONIC WIRE & CABLE
 (m)—C-69
 CABLE SERVICES CO. INC. (d)—C-70
 CABLEWAVE SYSTEMS INC. (m)—C-71
 CAPSCAN CABLE CO. (m)—C-71
 CAROL CABLE CO. (m)—C-71
 CHANNELL COMMERCIAL CORP. (d)—C-72
 COMWEST (d)—C-73
 CONTINENTAL ELECTRONICS (d)—C-73
 dB COMMUNICATIONS INC. (d)—C-74
 DECIBEL PRODUCTS INC. (m)—C-74
DIELECTRIC COMMUNICATIONS (m)—C-74
 DONLEY INTERNATIONAL INC. (d)—C-74
 G. C. ELECTRONICS CO. (m)—C-77
 HARRIS CORP. (Broadcast Division) (d)—C-78
 HOLZBERG INC. (d)—C-79
 IMMAD BROADCAST SERVICES (r)—C-79
 JAMPRO ANTENNAS INC. (d)—C-80
 KES INC. (d)—C-80
 M/A-COM CABLE HOME GROUP (m)—C-83
 MARCONI COMMUNICATION SYSTEMS LTD.
 (m)—C-83
 MOHAWK WIRE & CABLE CORP. (m)—C-85
 NORTHERN CONNECTIONS INC. (d)—C-86
 T. R. PITTS CO. (d)—C-87
 RMS ELECTRONICS INC./CATV DIVISION
 (d)—C-89
 SCALA ELECTRONIC CORP. (d)—C-90
 SHAROUBIM INTERNATIONAL CO. (d)—C-91
 SHIVELY LABORATORIES INC. (m & d)—C-91
 TELE-MEASUREMENTS INC. (d)—C-93
 TELE-WIRE SUPPLY CORP. (d)—C-94
 TELEVISION TECHNOLOGY CORP. (d)—C-94
 TEPCO CORP. (d)—C-94
 TIMES FIBER COMMUNICATIONS INC.
 (m)—C-95
 VIDEO COMPONENTS INC. (m)—C-96
 WILKINSON ELECTRONICS INC. (d)—C-96

Crystals

HARRIS CORP. (Broadcast Division) (d)—C-78
 SHAROUBIM INTERNATIONAL CO. (d)—C-91

Diplexers

AIRTRON (div. of Litton Systems Inc.)
 (m)—C-66
 ALFORD MANUFACTURING CO. (m)—C-66
THE CAMERA MART INC. (d & r)—C-71
 CONTINENTAL ELECTRONICS (m)—C-73
DIELECTRIC COMMUNICATIONS (m)—C-74
 HARRIS CORP. (Broadcast Division)
 (m)—C-78
 HOLZBERG INC. (d)—C-79
 ITS CORP. (m)—C-80
 JAMPRO ANTENNAS INC. (m)—C-80
 MARCONI COMMUNICATION SYSTEMS LTD.
 (m)—C-83
 MICRO COMMUNICATIONS INC. (m)—C-84
 MICROWAVE FILTER CO. INC. (m)—C-84
 SHAROUBIM INTERNATIONAL CO. (d)—C-91
 SHIVELY LABORATORIES INC. (m)—C-91
 TOWNSEND ASSOCIATES INC. (d)—C-95
 VIEWSONICS INC. (m)—C-96

FM Processors-FM Sub-Carrier Converters

AMERICAN LIGHTWAVE SYSTEMS INC.
 (m)—C-67

CABLE SERVICES CO. INC. (d & r)—C-70
 CATEL TELECOMMUNICATIONS (m)—C-71
 COMWEST (d)—C-73
 DELTA BENCO CASCADE LTD. (m)—C-74
 HARRIS CORP. (Broadcast Division)
 (m)—C-78
 HOLZBERG INC. (d)—C-79
 INTERNATIONAL MICROWAVE CORP.
 (m)—C-80
 MODULATION SCIENCES INC. (m)—C-85
 SYNCHRONOUS COMMUNICATIONS INC.
 (m)—C-92
 TRIPLE CROWN ELECTRONICS INC.
 (m)—C-95
 WEGENER COMMUNICATIONS INC.
 (m)—C-96

Gaskets-Waveguide

AIRTRON (div. of Litton Systems Inc.)
 (m)—C-66
 CHOMERICS INC. (m)—C-72

Heat Exchangers

COMARK COMMUNICATIONS INC. (d)—C-72
DIELECTRIC COMMUNICATIONS (d)—C-74
 ELECTRO IMPULSE INC. (m)—C-75
 HARRIS CORP. (Broadcast Division)
 (m)—C-78
 SHIVELY LABORATORIES INC. (m)—C-91
 TOWNSEND ASSOCIATES INC. (d)—C-95

Remote Control Systems

ACRODYNE INDUSTRIES INC. (d)—C-66
THE CAMERA MART INC. (d & r)—C-71
 CETEC VEGA (m)—C-72
COMARK COMMUNICATIONS INC. (d)—C-72
 COMWEST (d)—C-73
 CONTINENTAL ELECTRONICS (d)—C-73
 DELTA ELECTRONICS INC. (m)—C-74
 HALLIKAINEN & FRIENDS INC. (m)—C-78
 HARRIS CORP. (Broadcast Division)
 (m)—C-78
 HOLZBERG INC. (d)—C-79
 IMMAD BROADCAST SERVICES (r)—C-79
 MARTI ELECTRONICS INC. (m)—C-84
 MOSELEY ASSOCIATES INC. (m)—C-85
 SOLL INC. (m)—C-91
 TELESCRIPT INDUSTRIES CORP. (m)—C-93
 TIME AND FREQUENCY TECHNOLOGY INC.
 (m)—C-95
 WILKINSON ELECTRONICS INC. (d)—C-96

SCA Equipment

BELAR ELECTRONICS LABORATORY INC.
 (m)—C-69
 BROADCAST ELECTRONICS INC. (m)—C-70
 COMWEST (d)—C-73
 CONTINENTAL ELECTRONICS (d)—C-73
 HARRIS CORP. (Broadcast Division)
 (m)—C-78
 HOLZBERG INC. (d)—C-79
 MARTI ELECTRONICS INC. (m)—C-84
 MODULATION SCIENCES INC. (m)—C-85
 ROHDE & SCHWARZ POLARAD INC.
 (m)—C-90

• FM

BROADCAST ELECTRONICS INC. (m)—C-70
 BTS BROADCAST TELEVISION SYSTEMS INC.
 (m)—C-70
 COMWEST (d)—C-73
 CONTINENTAL ELECTRONICS (d)—C-73
 DELTA BENCO CASCADE LTD. (m)—C-74
 INTERNATIONAL MICROWAVE CORP.
 (m)—C-80
 MARTI ELECTRONICS INC. (m)—C-84
 MODULATION SCIENCES INC. (m)—C-85
 ROHDE & SCHWARZ POLARAD INC.
 (m)—C-90
 TIME AND FREQUENCY TECHNOLOGY INC.
 (m)—C-95

**TV TRANSMITTING
 ANTENNAS
 UHF VHF MDS ITFS**

We make them smarter

BOGNER®

401 Railroad Avenue
 Westbury, NY 11590
 (516) 997-7800

• terminals

MARTI ELECTRONICS INC. (m)—C-84

• TV

THE ABCOM CORP. (d)—C-66
 DELTA BENCO CASCADE LTD. (m)—C-74
 MODULATION SCIENCES INC. (m)—C-85
 TELE-MEASUREMENTS INC. (d)—C-93
 TELEVISION TECHNOLOGY CORP. (m)—C-94
 TOWNSEND ASSOCIATES INC. (m)—C-95

STL Systems & Equipment

ANDREW CORP. (m)—C-68
 GENERAL ELECTRIC CO. (CCTV Operation)
 (m)—C-77
 INTERNATIONAL MICROWAVE CORP.
 (m)—C-80
 NURAD INC. (m)—C-86

• microwave

AIRTRON (div. of Litton Systems Inc.)
 (m)—C-66
 ANDREW CORP. (m)—C-68
 INTERNATIONAL MICROWAVE CORP.
 (m)—C-80
 NURAD INC. (m)—C-86

• satellite

ANDREW CORP. (m)—C-68

• telco

KAHN COMMUNICATIONS INC. (m)—C-80

• waveguide

AIRTRON (div. of Litton Systems Inc.)
 (m)—C-66
 ANDREW CORP. (m)—C-68

MATV Distribution Equipment

THE ABCOM CORP. (d)—C-66
 AMERICAN LIGHTWAVE SYSTEMS INC.
 (m)—C-67
 BLONDER-TONGUE LABORATORIES INC.
 (m)—C-70
 BRAD CABLE ELECTRONICS INC. (r)—C-70
 BROADBAND ENGINEERING INC. (m)—C-70
 CABLE SERVICES CO. INC. (d & r)—C-70
 CA TEL TELECOMMUNICATIONS (m)—C-71
 CHANNEL MASTER (m)—C-72
 COLORMAX ELECTRONIC CORP. (d)—C-72
 COMSONICS INC. (d & r)—C-73
 dB COMMUNICATIONS INC. (d)—C-74
 DELTA BENCO CASCADE LTD. (m)—C-74
 DONLEY INTERNATIONAL INC. (d)—C-74
 ELECTROHOME LTD. (m)—C-75
 G. C. ELECTRONICS CO. (m)—C-77
 KES INC. (d)—C-80
 KEYSTONE ELECTRONICS CORP. (m, d &
 r)—C-79
 LAKE SYSTEMS CORP. (d)—C-81
 LINDSAY SPECIALTY PRODUCTS (m)—C-82
 M/A-COM CABLE HOME GROUP (m)—C-83
 MAGNAVOX CATV SYSTEMS INC., A North
 American Philips Co. (m)—C-83
 MEGA HERTZ SALES (d)—C-84
 PICO MACOM/OEM SALES (m & d)—C-87
 T. R. PITTS CO. (d)—C-87

RMS ELECTRONICS INC./CATV DIVISION
 (m)—C-89
 SATELLITE SIGNALS INC. (d)—C-90
 TELE-WIRE SUPPLY CORP. (d)—C-94
 TELEX COMMUNICATIONS INC. (m)—C-94
 TRIPLE CROWN ELECTRONICS INC.
 (m)—C-95

Transmission Lines

ACRODYNE INDUSTRIES INC. (d)—C-66
 ANDREW CORP. (m)—C-68
COMARK COMMUNICATIONS INC. (m)—C-72
 COMWEST (d)—C-73
 DECIBEL PRODUCTS INC. (m)—C-74
DIELECTRIC COMMUNICATIONS (m)—C-74
 HARRIS CORP. (Broadcast Division) (d)—C-78
 HOLZBERG INC. (d)—C-79
 IMMAD BROADCAST SERVICES (r)—C-79
 JAMPRO ANTENNAS INC. (d)—C-80
 MAGNAVOX CATV SYSTEMS INC., A North
 American Philips Co. (m)—C-83
 MICRO COMMUNICATIONS INC. (m)—C-84
 SCALA ELECTRONIC CORP. (d)—C-90
 SHIVELY LABORATORIES INC. (m)—C-91
 TEPCO CORP. (d)—C-94
 TOWNSEND ASSOCIATES INC. (d)—C-95

• supervision systems

DIELECTRIC COMMUNICATIONS (m)—C-74
 SHIVELY LABORATORIES INC. (m)—C-91

Transmitter Modulation Controllers

BRAD CABLE ELECTRONICS INC. (r)—C-70
 DELTA ELECTRONICS INC. (m)—C-74
 KAHN COMMUNICATIONS INC. (m)—C-80

Transmitter Output Controls

BRAD CABLE ELECTRONICS INC. (r)—C-70
COMARK COMMUNICATIONS INC. (d)—C-72
 HALLIKAINEN & FRIENDS INC. (m)—C-78

Transmitters

BRAD CABLE ELECTRONICS INC. (r)—C-70
 BROADCAST ELECTRONICS INC. (m)—C-70
COMARK COMMUNICATIONS INC. (d)—C-72
 COMWEST (d)—C-73
 DECIBEL PRODUCTS INC. (m)—C-74
 ELECTRONICS, MISSILES & COMMUNICA-
 TIONS INC. (m)—C-75
 HOLZBERG INC. (d)—C-79
 INTERNATIONAL MICROWAVE CORP.
 (m)—C-80
 LAKE SYSTEMS CORP. (d)—C-81
 NURAD INC. (m)—C-86
 PESA AMERICA INC. (m)—C-87
 ROHDE & SCHWARZ POLARAD INC.
 (m)—C-90
 TELEVISION TECHNOLOGY CORP. (m)—C-94
 TRIPLE CROWN ELECTRONICS INC.
 (m)—C-95

• AM

COMWEST (d)—C-73
 CONTINENTAL ELECTRONICS (m)—C-73
 HARRIS CORP. (Broadcast Division)
 (m)—C-78
 LANDY ASSOCIATES INC. (d)—C-81
 LINES VIDEO SYSTEMS (d)—C-82
 SHAROUBIM INTERNATIONAL CO. (d)—C-91
 TELEVISION TECHNOLOGY CORP. (m)—C-94

BROADCAST EQUIPMENT

WILKINSON ELECTRONICS INC. (m)—C-96

■ 500 watts & under

THE ABCOM CORP. (d)—C-66
COMARK COMMUNICATIONS INC. (d)—C-72
IMMAD BROADCAST SERVICES (r)—C-79
MARCONI COMMUNICATION SYSTEMS LTD. (m)—C-83
SHAROUBIM INTERNATIONAL CO. (d)—C-91

■ 500 watts & over, solid state

COMARK COMMUNICATIONS INC. (d)—C-72
CONTINENTAL ELECTRONICS (m)—C-73
IMMAD BROADCAST SERVICES (r)—C-79
MARCONI COMMUNICATION SYSTEMS LTD. (m)—C-83
SHAROUBIM INTERNATIONAL CO. (d)—C-91
TELEVISION TECHNOLOGY CORP. (m)—C-94
WILKINSON ELECTRONICS INC. (m)—C-96

■ 1,000 to 2,500 watts

COMARK COMMUNICATIONS INC. (d)—C-72
CONTINENTAL ELECTRONICS (m)—C-73
IMMAD BROADCAST SERVICES (r)—C-79
TELEVISION TECHNOLOGY CORP. (m)—C-94
WILKINSON ELECTRONICS INC. (m)—C-96

■ 5,000 to 7,500 watts

COMARK COMMUNICATIONS INC. (d)—C-72
IMMAD BROADCAST SERVICES (r)—C-79
MARCONI COMMUNICATION SYSTEMS LTD. (m)—C-83
TELEVISION TECHNOLOGY CORP. (m)—C-94
WILKINSON ELECTRONICS INC. (m)—C-96

■ 10,000 to 20,000 watts

COMARK COMMUNICATIONS INC. (d)—C-72
CONTINENTAL ELECTRONICS (m)—C-73
IMMAD BROADCAST SERVICES (r)—C-79
MARCONI COMMUNICATION SYSTEMS LTD. (m)—C-83
TELEVISION TECHNOLOGY CORP. (m)—C-94
WILKINSON ELECTRONICS INC. (m)—C-96

■ over 20,000 watts

COMARK COMMUNICATIONS INC. (d)—C-72
CONTINENTAL ELECTRONICS (m)—C-73
IMMAD BROADCAST SERVICES (r)—C-79
MARCONI COMMUNICATION SYSTEMS LTD. (m)—C-83
TELEVISION TECHNOLOGY CORP. (m)—C-94
WILKINSON ELECTRONICS INC. (m)—C-96

• FM

BROADCAST ELECTRONICS INC. (m)—C-70
COMARK COMMUNICATIONS INC. (d)—C-72
COMWEST (d)—C-73
CONTINENTAL ELECTRONICS (m)—C-73
DELTA BENCO CASCADE LTD. (m)—C-74
HARRIS CORP. (Broadcast Division) (m)—C-78
IMMAD BROADCAST SERVICES (r)—C-79
INTERNATIONAL MICROWAVE CORP. (m)—C-80
LANDY ASSOCIATES INC. (d)—C-81
LINES VIDEO SYSTEMS (d)—C-82
ROHDE & SCHWARZ POLARAD INC. (m)—C-90
SHAROUBIM INTERNATIONAL CO. (d)—C-91
TELEVISION TECHNOLOGY CORP. (m)—C-94
THOMSON LGT (m)—C-95
WILKINSON ELECTRONICS INC. (m)—C-96

■ 500 watts & under

BROADCAST ELECTRONICS INC. (m)—C-70
BTS BROADCAST TELEVISION SYSTEMS INC. (m)—C-70
IMMAD BROADCAST SERVICES (r)—C-79
MARCONI COMMUNICATION SYSTEMS LTD. (m)—C-83
NEC AMERICA INC. (Broadcast Equipment Div.) (m)—C-86
ROHDE & SCHWARZ POLARAD INC. (m)—C-90
SHAROUBIM INTERNATIONAL CO. (d)—C-91
THOMSON LGT (m)—C-95

■ 500 watts & over, solid state

THE ABCOM CORP. (d)—C-66
BROADCAST ELECTRONICS INC. (m)—C-70
COMARK COMMUNICATIONS INC. (d)—C-72
CONTINENTAL ELECTRONICS (m)—C-73
IMMAD BROADCAST SERVICES (r)—C-79
MARCONI COMMUNICATION SYSTEMS LTD. (m)—C-83
NEC AMERICA INC. (Broadcast Equipment Div.) (m)—C-86
ROHDE & SCHWARZ POLARAD INC. (m)—C-90
SHAROUBIM INTERNATIONAL CO. (d)—C-91
TELEVISION TECHNOLOGY CORP. (m)—C-94
THOMSON LGT (m)—C-95
WILKINSON ELECTRONICS INC. (m)—C-96

■ 1,000 to 2,500 watts

BROADCAST ELECTRONICS INC. (m)—C-70
COMARK COMMUNICATIONS INC. (d)—C-72
CONTINENTAL ELECTRONICS (m)—C-73
IMMAD BROADCAST SERVICES (r)—C-79
NEC AMERICA INC. (Broadcast Equipment Div.) (m)—C-86
ROHDE & SCHWARZ POLARAD INC. (m)—C-90
SHAROUBIM INTERNATIONAL CO. (d)—C-91
TELEVISION TECHNOLOGY CORP. (m)—C-94
THOMSON LGT (m)—C-95
WILKINSON ELECTRONICS INC. (m)—C-96

■ 5,000 to 7,500 watts

BROADCAST ELECTRONICS INC. (m)—C-70
BTS BROADCAST TELEVISION SYSTEMS INC. (m)—C-70
COMARK COMMUNICATIONS INC. (d)—C-72
DELTA BENCO CASCADE LTD. (m)—C-74
IMMAD BROADCAST SERVICES (r)—C-79
MARCONI COMMUNICATION SYSTEMS LTD. (m)—C-83
MARTI ELECTRONICS INC. (m)—C-84
NEC AMERICA INC. (Broadcast Equipment Div.) (m)—C-86
ROHDE & SCHWARZ POLARAD INC. (m)—C-90
SHAROUBIM INTERNATIONAL CO. (d)—C-91
TELEVISION TECHNOLOGY CORP. (m)—C-94
THOMSON LGT (m)—C-95
WILKINSON ELECTRONICS INC. (m)—C-96

■ 10,000 to 20,000 watts

BROADCAST ELECTRONICS INC. (m)—C-70
COMARK COMMUNICATIONS INC. (d)—C-72
CONTINENTAL ELECTRONICS (m)—C-73
ELECTRO & OPTICAL SYSTEMS LTD. (d)—C-75
IMMAD BROADCAST SERVICES (r)—C-79
LARCAN COMMUNICATIONS EQUIPMENT INC. (m)—C-82
MARCONI COMMUNICATION SYSTEMS LTD. (m)—C-83
NEC AMERICA INC. (Broadcast Equipment Div.) (m)—C-86

ROHDE & SCHWARZ POLARAD INC. (m)—C-90
TELEVISION TECHNOLOGY CORP. (m)—C-94
WILKINSON ELECTRONICS INC. (m)—C-96

■ over 20,000 watts

BROADCAST ELECTRONICS INC. (m)—C-70
COMARK COMMUNICATIONS INC. (d)—C-72
CONTINENTAL ELECTRONICS (m)—C-73
ELECTRO & OPTICAL SYSTEMS LTD. (d)—C-75
IMMAD BROADCAST SERVICES (r)—C-79
LARCAN COMMUNICATIONS EQUIPMENT INC. (m)—C-82
TELEVISION TECHNOLOGY CORP. (m)—C-94
WILKINSON ELECTRONICS INC. (m)—C-96

• microwave

AIRTRON (div. of Litton Systems Inc.) (m)—C-66
GENERAL ELECTRIC CO. (CCTV Operation) (m)—C-77
NURAD INC. (m)—C-86

• shortwave

COMARK COMMUNICATIONS INC. (d)—C-72
CONTINENTAL ELECTRONICS (m)—C-73
MARCONI COMMUNICATION SYSTEMS LTD. (m)—C-83
THOMSON ELECTRONIC TUBE DIV. (m)—C-94

• TV

ACRODYNE INDUSTRIES INC. (m)—C-66
BTS BROADCAST TELEVISION SYSTEMS INC. (m)—C-70
COMARK COMMUNICATIONS INC. (m)—C-72
DELTA BENCO CASCADE LTD. (m)—C-74
ELECTRO & OPTICAL SYSTEMS LTD. (d)—C-75
ELECTRONICS, MISSILES & COMMUNICATIONS INC. (m)—C-75
IMMAD BROADCAST SERVICES (r)—C-79
INTERNATIONAL MICROWAVE CORP. (m)—C-80
ITS CORP. (m)—C-80
LANDY ASSOCIATES INC. (d)—C-81
MARCONI COMMUNICATION SYSTEMS LTD. (m)—C-83
NEXUS ENGINEERING CORP. (m)—C-86
PESA AMERICA INC. (m)—C-87
ROHDE & SCHWARZ POLARAD INC. (m)—C-90
TELEVISION TECHNOLOGY CORP. (m)—C-94
THOMSON ELECTRONIC TUBE DIV. (m)—C-94
THOMSON LGT (m)—C-95
TOWNSEND ASSOCIATES INC. (m)—C-95

• UHF high power

ACRODYNE INDUSTRIES INC. (m)—C-66
BTS BROADCAST TELEVISION SYSTEMS INC. (m)—C-70
COMARK COMMUNICATIONS INC. (m)—C-72
DECIBEL PRODUCTS INC. (m)—C-74
IMMAD BROADCAST SERVICES (r)—C-79
ITS CORP. (m)—C-80
LINES VIDEO SYSTEMS (d)—C-82
MARCONI COMMUNICATION SYSTEMS LTD. (m)—C-83
NEC AMERICA INC. (Broadcast Equipment Div.) (m)—C-86
NURAD INC. (m)—C-86
THOMSON ELECTRONIC TUBE DIV. (m)—C-94
THOMSON LGT (m)—C-95
TOWNSEND ASSOCIATES INC. (m)—C-95

• UHF low power

THE ABCOM CORP. (d)—C-66
ACRODYNE INDUSTRIES INC. (m)—C-66
COMARK COMMUNICATIONS INC. (d)—C-72
COMWEST (d)—C-73
DECIBEL PRODUCTS INC. (m)—C-74
DELTA BENCO CASCADE LTD. (m)—C-74
ELECTRONICS, MISSILES & COMMUNICATIONS INC. (m)—C-75
IMMAD BROADCAST SERVICES (r)—C-79
INTERNATIONAL MICROWAVE CORP. (m)—C-80
ITS CORP. (m)—C-80
LARCAN COMMUNICATIONS EQUIPMENT INC. (m)—C-82
LINES VIDEO SYSTEMS (d)—C-82
MARCONI COMMUNICATION SYSTEMS LTD. (m)—C-83
NEXUS ENGINEERING CORP. (m)—C-86
PESA AMERICA INC. (m)—C-87
RODELCO ELECTRONICS CORP. (m)—C-90
ROHDE & SCHWARZ POLARAD INC. (m)—C-90
TELEVISION TECHNOLOGY CORP. (m)—C-94
THOMSON ELECTRONIC TUBE DIV. (m)—C-94
THOMSON LGT (m)—C-95
TOWNSEND ASSOCIATES INC. (m)—C-95
TRIPLE CROWN ELECTRONICS INC. (m)—C-95

• VHF low power

ACRODYNE INDUSTRIES INC. (m)—C-66
COMARK COMMUNICATIONS INC. (d)—C-72
DECIBEL PRODUCTS INC. (m)—C-74
IMMAD BROADCAST SERVICES (r)—C-79
LARCAN COMMUNICATIONS EQUIPMENT INC. (m)—C-82
LINES VIDEO SYSTEMS (d)—C-82
MARCONI COMMUNICATION SYSTEMS LTD. (m)—C-83
NEC AMERICA INC. (Broadcast Equipment Div.) (m)—C-86
NEXUS ENGINEERING CORP. (m)—C-86
THOMSON ELECTRONIC TUBE DIV. (m)—C-94
THOMSON LGT (m)—C-95
TOWNSEND ASSOCIATES INC. (m)—C-95
THE ABCOM CORP. (d)—C-66
ACRODYNE INDUSTRIES INC. (m)—C-66
COMARK COMMUNICATIONS INC. (d)—C-72
COMWEST (d)—C-73
DECIBEL PRODUCTS INC. (m)—C-74
DELTA BENCO CASCADE LTD. (m)—C-74
ELECTRO & OPTICAL SYSTEMS LTD. (d)—C-75
ELECTRONICS, MISSILES & COMMUNICATIONS INC. (m)—C-75
IMMAD BROADCAST SERVICES (r)—C-79
INTERNATIONAL MICROWAVE CORP. (m)—C-80
LARCAN COMMUNICATIONS EQUIPMENT INC. (m)—C-82
MARCONI COMMUNICATION SYSTEMS LTD. (m)—C-83
NEXUS ENGINEERING CORP. (m)—C-86
RODELCO ELECTRONICS CORP. (m)—C-90
ROHDE & SCHWARZ POLARAD INC. (m)—C-90
TELEVISION TECHNOLOGY CORP. (m)—C-94
THOMSON ELECTRONIC TUBE DIV. (m)—C-94
THOMSON LGT (m)—C-95
TOWNSEND ASSOCIATES INC. (m)—C-95
TRIPLE CROWN ELECTRONICS INC. (m)—C-95

CABLE EQUIPMENT & SUPPLIES

CABLECASTING EQUIPMENT & ACCESSORIES

Amplifiers-CARS Band

AVANTEK INC. (Telecommunications Div.) (m & r)—C-69
 CABLE TV SUPPLY CO. INC. (d)—C-71
 CHANNEL MASTER (m)—C-72
 PENN STATE CABLE COMMUNICATIONS (r)—C-87
 TELE-MEASUREMENTS INC. (d)—C-93
 VIEWSONICS INC. (m)—C-96
 WEATHER SCAN INC. (d)—C-96

Cable & Accessories

ADAPT COMMUNICATION SUPPLY CO. INC. (d)—C-66
 ALLIED ELECTRONICS (a div. of Digitech Inc.) (d)—C-66
ALPHA WIRE CORP. (m)—C-66
 AM CABLE TV INDUSTRIES INC. (m)—C-66
 ANDREW CORP. (m)—C-68
 ANIXTER-CANADA INC. (d)—C-68
 ANTRONIX INC. (m)—C-68
 ARTEL COMMUNICATIONS CORP. (m)—C-69
 AUTOMATION TECHNIQUES INC. (d)—C-69
 BIW CABLE SYSTEMS INC. (m)—C-70
 CABLE SERVICES CO. INC. (d)—C-70
 CABLE TV SUPPLY CO. INC. (d)—C-71
 CABLETEK PRODUCTS INC. (d)—C-71
 CHANNEL MASTER (m)—C-72
 COMPREHENSIVE VIDEO SUPPLY CORP. (d)—C-73
 COMSONICS INC. (d)—C-73
 DECIBEL PRODUCTS INC. (m)—C-74
 DONLEY INTERNATIONAL INC. (d)—C-74
 EM ELECTRONICS INC. (d)—C-76
 G. C. ELECTRONICS CO. (m)—C-77
HARRIS CORP. (Broadcast Division) (d)—C-78
 KEYSTONE ELECTRONICS CORP. (d)—C-79
 LAKE SYSTEMS CORP. (d)—C-81
 LECTRO PRODUCTS (m)—C-82
 LIGHTING ELECTRIC OF PENNSYLVANIA INC. (d)—C-82
 M/A-COM CABLE HOME GROUP (m)—C-83
 MEGA HERTZ SALES (d)—C-84
 MICRO-SAT S/E INC. (d)—C-84
 NORTHERN CONNECTIONS INC. (d)—C-86
 PENN STATE CABLE COMMUNICATIONS (r)—C-87
 T. R. PITTS CO. (d)—C-87
 PLASTOID CORP. (m)—C-87
 QUALITY VIDEO SUPPLY CORP. (m & d)—C-88
 RMS ELECTRONICS INC./CATV DIVISION (d)—C-89
 SATELLITE SIGNALS INC. (d)—C-90
 SCIENTIFIC-ATLANTA INC. (m)—C-90
 SHAROUBIM INTERNATIONAL CO. (d)—C-91
 TELE-MEASUREMENTS INC. (d)—C-93
 TELE-WIRE SUPPLY CORP. (d)—C-94
 TEPCO CORP. (d)—C-94
 VALTEC CORP. (Communication Fiberoptics) (m)—C-96
 VIDEO COMPONENTS INC. (m)—C-96
 WEATHER SCAN INC. (d)—C-96

• assemblies

ALPHA WIRE CORP. (m)—C-66
 ANIXTER-CANADA INC. (d)—C-68
 ARTEL COMMUNICATIONS CORP. (m)—C-69
 AVA ELECTRONICS CORP. (m)—C-69
 BIW CABLE SYSTEMS INC. (m)—C-70
 CABLETEK PRODUCTS INC. (d)—C-71
 DECIBEL PRODUCTS INC. (m)—C-74
 DONLEY INTERNATIONAL INC. (d)—C-74
 G. C. ELECTRONICS CO. (m)—C-77
 GILBERT ENGINEERING CO. INC. (m)—C-77
 LEMO USA INC. (m & d)—C-82
 PLASTOID CORP. (m)—C-87
 RMS ELECTRONICS INC./CATV DIVISION (m)—C-89
 SIGNAL VISION INC. (d)—C-91
 TELE-MEASUREMENTS INC. (d)—C-93
 VIDEO COMPONENTS INC. (m)—C-96

• audio cable

ALLIED ELECTRONICS (a div. of Digitech Inc.) (d)—C-66
ALPHA WIRE CORP. (m)—C-66
 ANIXTER-CANADA INC. (d)—C-68
 BELDEN ELECTRONIC WIRE & CABLE (m)—C-69
 BIW CABLE SYSTEMS INC. (m)—C-70
THE CAMERA MART INC. (d & r)—C-71
 dB COMMUNICATIONS INC. (d)—C-74
 G. C. ELECTRONICS CO. (m)—C-77
 MOHAWK WIRE & CABLE CORP. (m)—C-85
 PLASTOID CORP. (m)—C-87
 SHAROUBIM INTERNATIONAL CO. (d)—C-91
 TEMTRON ELECTRONICS (d)—C-94
 VIDEO COMPONENTS INC. (m)—C-96
 WEATHER SCAN INC. (d)—C-96

• camera cable

ALLIED ELECTRONICS (a div. of Digitech Inc.) (d)—C-66
 ANIXTER-CANADA INC. (d)—C-68
 BELDEN ELECTRONIC WIRE & CABLE (m)—C-69
 BIW CABLE SYSTEMS INC. (m)—C-70
THE CAMERA MART INC. (d & r)—C-71
 IMMAD BROADCAST SERVICES (r)—C-79
 M/A-COM CABLE HOME GROUP (m)—C-83
 MOHAWK WIRE & CABLE CORP. (m)—C-85
 PLASTOID CORP. (m)—C-87
 RMS ELECTRONICS INC./CATV DIVISION (m)—C-89
 SHAROUBIM INTERNATIONAL CO. (d)—C-91
 TEMTRON ELECTRONICS (d)—C-94
 VIDEO COMPONENTS INC. (m)—C-96
 WEATHER SCAN INC. (d)—C-96

• coax, flexible

ALLIED ELECTRONICS (a div. of Digitech Inc.) (d)—C-66
ALPHA WIRE CORP. (m)—C-66
 ANDREW CORP. (m)—C-68
 ANIXTER-CANADA INC. (d)—C-68
 BELDEN ELECTRONIC WIRE & CABLE (m)—C-69
 BIW CABLE SYSTEMS INC. (m)—C-70
 CABLETEK PRODUCTS INC. (d)—C-71
THE CAMERA MART INC. (d & r)—C-71
 CAPSCAN CABLE CO. (m)—C-71
 CHANNEL COMMERCIAL CORP. (d)—C-72
 DECIBEL PRODUCTS INC. (m)—C-74
 EM ELECTRONICS INC. (d)—C-76
 G. C. ELECTRONICS CO. (m)—C-77
 KEYSTONE ELECTRONICS CORP. (d)—C-79

M/A-COM CABLE HOME GROUP (m)—C-83
 MICRO-SAT S/E INC. (d)—C-84
 MOHAWK WIRE & CABLE CORP. (m)—C-85
 NORTHERN CONNECTIONS INC. (d)—C-86
 PICO PRODUCTS INC. (m & d)—C-87
 PLASTOID CORP. (m)—C-87
 RMS ELECTRONICS INC./CATV DIVISION (d)—C-89
 S.A.L. COMMUNICATIONS INC. (d)—C-90
 SCALA ELECTRONIC CORP. (d)—C-90
 SHAROUBIM INTERNATIONAL CO. (d)—C-91
 SHIVELY LABORATORIES INC. (d)—C-91
 SIGNAL VISION INC. (d)—C-91
 STEVENS TOWER CO. INC. (d & r)—C-92
 TEMTRON ELECTRONICS (d)—C-94
 TEPCO CORP. (d)—C-94
 TIMES FIBER COMMUNICATIONS INC. (m)—C-95
 TROMPETER ELECTRONICS INC. (m)—C-95
 VIDEO COMPONENTS INC. (m)—C-96
 WEATHER SCAN INC. (d)—C-96

• connectors

ALLIED ELECTRONICS (a div. of Digitech Inc.) (d)—C-66
ALPHA WIRE CORP. (m)—C-66
 ANDREW CORP. (m)—C-68
 ANIXTER-CANADA INC. (d)—C-68
 ANTRONIX INC. (m)—C-68
 ANTRONIX SALES (m)—C-68
 AVA ELECTRONICS CORP. (m)—C-69
 BIW CABLE SYSTEMS INC. (m)—C-70
 CABLETEK PRODUCTS INC. (d)—C-71
THE CAMERA MART INC. (d & r)—C-71
 CATV SERVICES INC. (d)—C-71
 DECIBEL PRODUCTS INC. (m)—C-74
 DONLEY INTERNATIONAL INC. (d)—C-74
 G. C. ELECTRONICS CO. (m)—C-77
 GILBERT ENGINEERING CO. INC. (m)—C-77
 HEWLETT-PACKARD CO. (m)—C-79
KINGS ELECTRONICS CO. INC. (m)—C-81
 LEMO USA INC. (m & d)—C-82
 LRC ELECTRONICS INC. (m)—C-83
 MICRO-SAT S/E INC. (d)—C-84
 MICRODYNE CORP. (m)—C-84
 NORTHERN CONNECTIONS INC. (d)—C-86
 PICO PRODUCTS INC. (m & d)—C-87
 PYRAMID INDUSTRIES INC. (m)—C-88
 RMS ELECTRONICS INC./CATV DIVISION (m)—C-89
 S.A.L. COMMUNICATIONS INC. (d)—C-90
 SCALA ELECTRONIC CORP. (d)—C-90
 SHAROUBIM INTERNATIONAL CO. (d)—C-91
 SHIVELY LABORATORIES INC. (m)—C-91
 SIGNAL VISION INC. (d)—C-91
 STEVENS TOWER CO. INC. (d & r)—C-92
 TEMTRON ELECTRONICS (d)—C-94
 TEPCO CORP. (d)—C-94
 TIMES FIBER COMMUNICATIONS INC. (d)—C-95
 TROMPETER ELECTRONICS INC. (m)—C-95
 VIDEO COMPONENTS INC. (m)—C-96
 VIEWSONICS INC. (m)—C-96
 WEATHER SCAN INC. (d)—C-96

• fiber optic cable

ANDREW CORP. (m)—C-68
 ARTEL COMMUNICATIONS CORP. (d)—C-69
 BELDEN ELECTRONIC WIRE & CABLE (m)—C-69
 BIW CABLE SYSTEMS INC. (m)—C-70
THE CAMERA MART INC. (d & r)—C-71
 DECIBEL PRODUCTS INC. (m)—C-74

DONLEY INTERNATIONAL INC. (d)—C-74
 EM ELECTRONICS INC. (d)—C-76
 LIGHTING ELECTRIC OF PENNSYLVANIA INC. (r)—C-82
 MIDLAND METALS CORP. (d)—C-84
 MOHAWK WIRE & CABLE CORP. (m)—C-85
 SHAROUBIM INTERNATIONAL CO. (d)—C-91
 TELE-MEASUREMENTS INC. (d)—C-93
 TEMTRON ELECTRONICS (d)—C-94
 VALTEC CORP. (Communication Fiberoptics) (m)—C-96
 VIDEO COMPONENTS INC. (m)—C-96

• heavy duty, ac/dc power

ALLIED ELECTRONICS (a div. of Digitech Inc.) (d)—C-66
ALPHA TECHNOLOGIES INC. (m)—C-66
ALPHA WIRE CORP. (m)—C-66
 ANIXTER-CANADA INC. (d)—C-68
 BIW CABLE SYSTEMS INC. (m)—C-70
THE CAMERA MART INC. (d & r)—C-71
 DELTA BENCO CASCADE LTO. (m)—C-74
 EM ELECTRONICS INC. (d)—C-76
 LIGHTING ELECTRIC OF PENNSYLVANIA INC. (r)—C-82
 PLASTOID CORP. (m)—C-87
 VIDEO COMPONENTS INC. (m)—C-96

• microphone cable

ALLIED ELECTRONICS (a div. of Digitech Inc.) (d)—C-66
ALPHA WIRE CORP. (m)—C-66
 ANIXTER-CANADA INC. (d)—C-68
 BELDEN ELECTRONIC WIRE & CABLE (m)—C-69
THE CAMERA MART INC. (d & r)—C-71
 ELECTRO-VOICE INC. (m)—C-75
 PLASTOID CORP. (m)—C-87
 TELE-MEASUREMENTS INC. (d)—C-93
 TEMTRON ELECTRONICS (d)—C-94
 VIDEO COMPONENTS INC. (m)—C-96

• transmission lines, pressurized

ANDREW CORP. (m)—C-68
 ANIXTER-CANADA INC. (d)—C-68
 DECIBEL PRODUCTS INC. (m)—C-74
 SHIVELY LABORATORIES INC. (m)—C-91
 STEVENS TOWER CO. INC. (d & r)—C-92
 TEPCO CORP. (d)—C-94

Crystals

COMSONICS INC. (d)—C-73
HARRIS CORP. (Broadcast Division) (d)—C-78
 MICRODYNE CORP. (m)—C-84
 PENN STATE CABLE COMMUNICATIONS (r)—C-87
 TEMTRON ELECTRONICS (d)—C-94

Pay TV Equipment

AMERICAN LIGHTWAVE SYSTEMS INC. (m)—C-67
 ANIXTER-CANADA INC. (d)—C-68
 ANTRONIX INC. (m)—C-68
 ARTEL SERVICE CORP. (m & d & r)—C-69
 BLONDER-TONGUE LABORATORIES INC (m)—C-70

CABLE EQUIPMENT & SUPPLIES

BRAD CABLE ELECTRONICS INC. (d & r)—C-70
CABLE SERVICES CO. INC. (d)—C-70
CABLE TV SUPPLY CO. INC. (d)—C-71
CATV SERVICES INC. (d & r)—C-71
COLORMAX ELECTRONIC CORP. (d)—C-72
COMPREHENSIVE VIDEO SUPPLY CORP. (d)—C-73
COMSONICS INC. (d & r)—C-73
DELTA BENCO CASCADE LTD. (m)—C-74
EAGLE COMTRONICS INC. (m)—C-74
ELECTROLINE TV EQUIPMENT INC. (m)—C-75
EM ELECTRONICS INC. (m & d)—C-76
JERROLD DIVISION (GENERAL INSTRUMENT CORP.) (m)—C-80
KES INC. (d)—C-80
KEYSTONE ELECTRONICS CORP. (d)—C-79
M/A-COM CABLE HOME GROUP (m)—C-83
MICRODYNE CORP. (m)—C-84
PENN STATE CABLE COMMUNICATIONS (r)—C-87
PICO PRODUCTS INC. (m & d)—C-87
PIONEER COMMUNICATIONS OF AMERICA INC. (m)—C-87
T. R. PITTS CO. (d)—C-87
REGENCY CABLE PRODUCTS INC. (m)—C-89
RMT ENGINEERING INC. (d)—C-90
SATELLITE SIGNALS INC. (d)—C-90
TELESCRIPT INDUSTRIES CORP. (m)—C-93
VIDEO DATA SYSTEMS DIV. (Sterling TV Pres. Inc.) (m)—C-96
WEATHER SCAN INC. (d)—C-96
ZENITH ELECTRONICS CORP. (m)—C-97

• decoders

ANIXTER-CANADA INC. (d)—C-68
ANTRONIX INC. (m)—C-68
BLONDER-TONGUE LABORATORIES INC. (m)—C-70
BRAD CABLE ELECTRONICS INC. (d & r)—C-70
CATV SERVICES INC. (d & r)—C-71
COLORMAX ELECTRONIC CORP. (d)—C-72
EAGLE COMTRONICS INC. (m)—C-74
ELECTROLINE TV EQUIPMENT INC. (m)—C-75
JERROLD DIVISION (GENERAL INSTRUMENT CORP.) (m)—C-80
KES INC. (d)—C-80
M/A-COM CABLE HOME GROUP (m)—C-83
PAYVIEW LIMITED (s)—C-87
PICO PRODUCTS INC. (m & d)—C-87
PIONEER COMMUNICATIONS OF AMERICA INC. (m)—C-87
REGENCY CABLE PRODUCTS INC. (m)—C-89
RMT ENGINEERING INC. (d)—C-90
TELVIAD CORP. (m)—C-94
TOCOM DIV., GENERAL INSTRUMENT CORP. (m)—C-95
VIDEO DATA SYSTEMS DIV. (Sterling TV Pres. Inc.) (m)—C-96
WEATHER SCAN INC. (d)—C-96
ZENITH ELECTRONICS CORP. (m)—C-97

• encoders

ANIXTER-CANADA INC. (d)—C-68
ANTRONIX INC. (m)—C-68
BLONDER-TONGUE LABORATORIES INC. (m)—C-70
BRAD CABLE ELECTRONICS INC. (d & r)—C-70
CATV SERVICES INC. (d & r)—C-71
EAGLE COMTRONICS INC. (m)—C-74
JERROLD DIVISION (GENERAL INSTRUMENT CORP.) (m)—C-80
KES INC. (d)—C-80
M/A-COM CABLE HOME GROUP (m)—C-83
PICO PRODUCTS INC. (m & d)—C-87
PIONEER COMMUNICATIONS OF AMERICA INC. (m)—C-87
REGENCY CABLE PRODUCTS INC. (m)—C-89
RMT ENGINEERING INC. (d & r)—C-90
SYRCUITS INTERNATIONAL INC. (m)—C-92

VIDEO DATA SYSTEMS DIV. (Sterling TV Pres. Inc.) (m)—C-96
WEATHER SCAN INC. (d)—C-96
ZENITH ELECTRONICS CORP. (m)—C-97

Pay-Per-View Systems

AMERICAN LIGHTWAVE SYSTEMS INC. (m)—C-67
ARTEL SERVICE CORP. (m & d & r)—C-69
BLONDER-TONGUE LABORATORIES INC. (m)—C-70
COMSONICS INC. (d)—C-73
CONTROL COM INC. (m)—C-73
dB COMMUNICATIONS INC. (d)—C-74
DELTA BENCO CASCADE LTD. (m)—C-74
EAGLE COMTRONICS INC. (m)—C-74
JERROLD DIVISION (GENERAL INSTRUMENT CORP.) (m)—C-80
M/A-COM CABLE HOME GROUP (m)—C-83
MICRODYNE CORP. (m)—C-84
PENN STATE CABLE COMMUNICATIONS (r)—C-87
PICO PRODUCTS INC. (m & d)—C-87
PIONEER COMMUNICATIONS OF AMERICA INC. (m)—C-87
T. R. PITTS CO. (d)—C-87
REGENCY CABLE PRODUCTS INC. (m)—C-89
SATELLITE SIGNALS INC. (d)—C-90
SYRCUITS INTERNATIONAL INC. (m)—C-92
TELE-WIRE SUPPLY CORP. (d)—C-94
TELEMINE CO. INC. (m & d)—C-93
TELESCRIPT INDUSTRIES CORP. (m)—C-93
TEXSCAN CORPORATION (m)—C-94
TOCOM DIV., GENERAL INSTRUMENT CORP. (m)—C-95
ZENITH ELECTRONICS CORP. (m)—C-97

CONSTRUCTION EQUIPMENT & MATERIALS

Apartment Installation Equipment

ADAPT COMMUNICATION SUPPLY CO. INC. (d)—C-66
ALFORD MANUFACTURING CO. (m)—C-66
ANIXTER COMMUNICATIONS (d)—C-68
BENNER-NAWMAN INC. (m)—C-69
BUDDCO INC. (d)—C-70
CABLE SERVICES CO. INC. (d)—C-70
CABLE TV SUPPLY CO. INC. (d)—C-71
CABLETEK PRODUCTS INC. (d)—C-71
CATV SERVICES INC. (d)—C-71
COIL AMERICAN TECHNOLOGY CO. (m)—C-72
JERRY CONN ASSOCIATES INC. (d)—C-73
C.W.Y. ELECTRONICS (m)—C-73
dB COMMUNICATIONS INC. (d)—C-74
DIAMOND COMMUNICATION PRODUCTS INC. (m)—C-74
DONLEY INTERNATIONAL INC. (d)—C-74
EM ELECTRONICS INC. (d)—C-76
IEC CO. (m)—C-79
KES INC. (d)—C-80
KEYSTONE ELECTRONICS CORP. (m, d & r)—C-79
LEMCO TOOL CORP. (m)—C-82
MEGA HERTZ SALES (d)—C-84
MIDWEST CORP. (d)—C-85
PENN STATE CABLE COMMUNICATIONS (r)—C-87
PICO SATELLITE INC. (m)—C-87
T. R. PITTS CO. (d)—C-87
RMT ENGINEERING INC. (r)—C-90
S.A.L. COMMUNICATIONS INC. (d)—C-90
SIGNAL VISION INC. (d)—C-91
TELCO ELECTRONICS INC. (m)—C-93
TELE-WIRE SUPPLY CORP. (d)—C-94
TELECRAFTER PRODUCTS CORP. (m & d)—C-93
TEMTRON ELECTRONICS (d)—C-94
VIEWSONICS INC. (m)—C-96

• flush-mount service cells

ANIXTER COMMUNICATIONS (d)—C-68
CABLETEK PRODUCTS INC. (d)—C-71
CATV SERVICES INC. (d)—C-71
DONLEY INTERNATIONAL INC. (d)—C-74
EM ELECTRONICS INC. (d)—C-76
RMS ELECTRONICS INC./CATV DIVISION (d)—C-89
SIGNAL VISION INC. (d)—C-91

• molding duct

ANIXTER COMMUNICATIONS (d)—C-68
BUDDCO INC. (d)—C-70
CABLETEK PRODUCTS INC. (d)—C-71
CATV SERVICES INC. (d)—C-71
JERRY CONN ASSOCIATES INC. (d)—C-73
dB COMMUNICATIONS INC. (d)—C-74
DEK INC. (m)—C-74
DONLEY INTERNATIONAL INC. (d)—C-74
EM ELECTRONICS INC. (d)—C-76
THE GEORGE-INGRAHAM CORP. (m)—C-77
NORTHERN CONNECTIONS INC. (d)—C-86
RMS ELECTRONICS INC./CATV DIVISION (m & d)—C-89
S.A.L. COMMUNICATIONS INC. (d)—C-90
TELCO ELECTRONICS INC. (m & d)—C-93
TELE-K PRODUCTS INC. (m)—C-93
TEMTRON ELECTRONICS (d)—C-94

• multi-trap enclosures

ANIXTER COMMUNICATIONS (d)—C-68
CABLETEK PRODUCTS INC. (d)—C-71
CATV SERVICES INC. (d)—C-71
CHANNELL COMMERCIAL CORP. (m)—C-72
COIL AMERICAN TECHNOLOGY CO. (m)—C-72
JERRY CONN ASSOCIATES INC. (d)—C-73
C.W.Y. ELECTRONICS (m)—C-73
DONLEY INTERNATIONAL INC. (d)—C-74
EM ELECTRONICS INC. (d)—C-76
PICO PRODUCTS INC. (m & d)—C-87
PROPED INC. (m)—C-88
RELIABLE ELECTRIC/UTILITY PRODUCTS (m)—C-89
RMS ELECTRONICS INC./CATV DIVISION (d)—C-89
S.A.L. COMMUNICATIONS INC. (d)—C-90
SATELLITE SIGNALS INC. (m)—C-90
SIGNAL VISION INC. (d)—C-91
TELE-K PRODUCTS INC. (m)—C-93
TELECRAFTER PRODUCTS CORP. (m & d)—C-93
VIEWSONICS INC. (m)—C-96
WEATHER SCAN INC. (d)—C-96

• pre-wire boxes

ANIXTER COMMUNICATIONS (d)—C-68
BENNER-NAWMAN INC. (m)—C-69
BUDDCO INC. (d)—C-70
CABLETEK PRODUCTS INC. (d)—C-71
CATV SERVICES INC. (d)—C-71
COIL AMERICAN TECHNOLOGY CO. (m)—C-72
JERRY CONN ASSOCIATES INC. (d)—C-73
dB COMMUNICATIONS INC. (d)—C-74
DONLEY INTERNATIONAL INC. (d)—C-74
EM ELECTRONICS INC. (d)—C-76
PROPED INC. (m)—C-88
RELIABLE ELECTRIC/UTILITY PRODUCTS (m)—C-89
RMS ELECTRONICS INC./CATV DIVISION (d)—C-89
S.A.L. COMMUNICATIONS INC. (d)—C-90
SATELLITE SIGNALS INC. (m)—C-90
SIGNAL VISION INC. (d)—C-91
TELCO ELECTRONICS INC. (d)—C-93
TELE-K PRODUCTS INC. (m)—C-93
TELECRAFTER PRODUCTS CORP. (m & d)—C-93
TONER CABLE EQUIPMENT INC. (d)—C-95
VIEWSONICS INC. (m)—C-96

Cable Burial Equipment

ADAPT COMMUNICATION SUPPLY CO. INC. (d)—C-66
ALFORD MANUFACTURING CO. (m)—C-66
ANIXTER COMMUNICATIONS (d)—C-68
BUDDCO INC. (d)—C-70
CABLE SERVICES CO. INC. (d)—C-70
CABLETEK PRODUCTS INC. (d)—C-71
CARLTON INTERNATIONAL MANUFACTURING CORP. (m & d)—C-71
J. I. CASE CO. (m)—C-71
CATV SERVICES INC. (d)—C-71
COIL AMERICAN TECHNOLOGY CO. (m)—C-72
C.W.Y. ELECTRONICS (m)—C-73
THE CHARLES MACHINE WORKS INC. (m)—C-72
dB COMMUNICATIONS INC. (d)—C-74
DONLEY INTERNATIONAL INC. (d)—C-74
IEC CO. (m & d & r)—C-79
MIDWEST CORP. (d)—C-85
PARSONS CO. (m & d)—C-87
PENN STATE CABLE COMMUNICATIONS (r)—C-87
PIPE-PIPER (Sod Master), Turfco Mfg. Inc. (m)—C-87
T. R. PITTS CO. (d)—C-87
S.A.L. COMMUNICATIONS INC. (d)—C-90
SATELLITE SIGNALS INC. (d)—C-90
SIGNAL VISION INC. (d)—C-91
TELE-WIRE SUPPLY CORP. (d)—C-94
UNDERGROUND EQUIPMENT & SUPPLY (m)—C-96
VERMEER MANUFACTURING CO. (m)—C-96

Construction Tools & Equipment

ADAPT COMMUNICATION SUPPLY CO. INC. (d)—C-66
ADRIAN STEEL CO. (m)—C-66
ALCESTIS DISTRIBUTION CO. (d)—C-66
ALFORD MANUFACTURING CO. (m)—C-66
ANIXTER COMMUNICATIONS (d)—C-68
BENNER-NAWMAN INC. (m)—C-69
BISHOP GROUP (subsidiary of Plymouth Rubber Co. Inc.) (m)—C-70
LARRY BORSON CO. (d)—C-70
BUDDCO INC. (d)—C-70
CABLE SERVICES CO. INC. (d)—C-70
CABLE TV SUPPLY CO. INC. (d)—C-71
CABLETEK PRODUCTS INC. (d)—C-71
CARLTON INTERNATIONAL MANUFACTURING CORP. (m)—C-71
J. I. CASE CO. (m)—C-71
CATV SERVICES INC. (d)—C-71
JERRY CONN ASSOCIATES INC. (d)—C-73
CSE TECHNOLOGIES (m)—C-73
C.W.Y. ELECTRONICS (m)—C-73
dB COMMUNICATIONS INC. (d)—C-74
DEVINE'S MACHINE & DESIGN INC. (m)—C-74
EM ELECTRONICS INC. (d)—C-76
GENERAL MACHINE PRODUCTS CO. INC. (m)—C-77
THE GEORGE-INGRAHAM CORP. (m)—C-77
BEN HUGHES COMMUNICATION PRODUCTS INC. (m)—C-79
IEC CO. (m & d & r)—C-79
JAMESON CORP. (m)—C-80
KES INC. (d)—C-80
KLEIN TOOLS INC. (m)—C-81
LEMCO TOOL CORP. (m)—C-82
MIDWEST CORP. (d)—C-85
NORTHERN CONNECTIONS INC. (d)—C-86
PARSONS CO. (m & d)—C-87
PENN STATE CABLE COMMUNICATIONS (r)—C-87
T. R. PITTS CO. (d)—C-87
RIPLEY CO. INC. (m)—C-89
SIGNAL VISION INC. (d)—C-91
TECHNI-TOOL INC. (d)—C-93
UNDERGROUND EQUIPMENT & SUPPLY (m)—C-96
VERMEER MANUFACTURING CO. (m)—C-96
VIEWSONICS INC. (m)—C-96

Underground Boring Equipment

ADAPT COMMUNICATION SUPPLY CO. INC. (d)—C-66
 ALFORD MANUFACTURING CO. (m)—C-66
 ANIXTER COMMUNICATIONS (d)—C-68
 CARLTON INTERNATIONAL MANUFACTURING CORP. (m)—C-71
 J. I. CASE CO. (m)—C-71
 dB COMMUNICATIONS INC. (d)—C-74
 ELEPHANT INDUSTRIES (m)—C-75
 IEC CO. (m & d & r)—C-79
 PENN STATE CABLE COMMUNICATIONS (r)—C-87
 PIPE-PIPER (Sod Master), Turfco Mfg. Inc. (m)—C-87
 T. R. PITTS CO. (d)—C-87
 UNDERGROUND EQUIPMENT & SUPPLY (m)—C-96
 VERMEER MANUFACTURING CO. (m)—C-96

DISTRIBUTION EQUIPMENT

AGC Units

ALFORD MANUFACTURING CO. (m)—C-66
 ANIXTER COMMUNICATIONS (d)—C-68
 BRAD CABLE ELECTRONICS INC. (r)—C-70
 BROADCAST ELECTRONICS INC. (m)—C-70
 CABLE SERVICES CO. INC. (d & r)—C-70
 CABLE TV SUPPLY CO. INC. (d)—C-71
 CASCO CATV SERVICES (r)—C-71
 CATV SERVICES INC. (d & r)—C-71
 C-COR ELECTRONICS INC. (m)—C-71
 CHANNEL MASTER (m)—C-72
 COMSONICS INC. (d & r)—C-73
 C.W.Y. ELECTRONICS (d)—C-73
 DELTA BENCO CASCADE LTD. (m)—C-74
 DIGITRACE INC. (r)—C-74
 EM ELECTRONICS INC. (d)—C-76
 GAMCO INDUSTRIES INC. (m)—C-77
 HARRIS CORP. (Broadcast Division) (d)—C-78
 HOLZBERG INC. (d)—C-79
JERROLD DIVISION (GENERAL INSTRUMENT CORP.) (m)—C-80
 KES INC. (d)—C-80
 KEYSTONE ELECTRONICS CORP. (d & r)—C-79
 LIGHTING ELECTRIC OF PENNSYLVANIA INC. (r)—C-82
 LINDSAY SPECIALTY PRODUCTS (m)—C-82
 MAGNAVOX CATV SYSTEMS INC., A North American Philips Co. (m)—C-83
 MEGA HERTZ SALES (d)—C-84
 MICRO-SAT S/E INC. (d)—C-84
 MIDWEST COMMUNICATIONS CORP. (d)—C-84
MIDWEST CORP. (d)—C-85
 PICO SATELLITE INC. (m)—C-87
 T. R. PITTS CO. (d)—C-87
 PROTECH AUDIO CORP. (m)—C-88
 QUALITY RF SERVICES INC. (m & d & r)—C-88
 TELE-WIRE SUPPLY CORP. (d)—C-94
 TEMTRON ELECTRONICS (d)—C-94
 TRIPLE CROWN ELECTRONICS INC. (m)—C-95

1987 Edition

(r)—C-82
 MAGNAVOX CATV SYSTEMS INC., A North American Philips Co. (m)—C-83
 MICRODYNE CORP. (m)—C-84
 MIDWEST COMMUNICATIONS CORP. (d)—C-84
MIDWEST CORP. (d)—C-85
 PICO SATELLITE INC. (m)—C-87
 T. R. PITTS CO. (d)—C-87
 REGENCY CABLE PRODUCTS INC. (m)—C-89
 TELE-WIRE SUPPLY CORP. (d)—C-94
 TEMTRON ELECTRONICS (d)—C-94
 TONER CABLE EQUIPMENT INC. (d)—C-95
 TRIPLE CROWN ELECTRONICS INC. (m)—C-95
 VIEWSONICS INC. (m)—C-96

Amplifiers

THE ABCOM CORP. (d)—C-66
 ADAPT COMMUNICATION SUPPLY CO. INC. (d)—C-66
 ALFORD MANUFACTURING CO. (m)—C-66
 ANIXTER COMMUNICATIONS (d)—C-68
 ANTRONIX INC. (m)—C-68
 ANTRONIX SALES (m)—C-68
 BLONDER-TONGUE LABORATORIES INC (m)—C-70
 BRAD CABLE ELECTRONICS INC. (r)—C-70
 BROADCAST ENGINEERING INC. (m)—C-70
 BROADCAST ELECTRONICS INC. (m)—C-70
 CABLE SERVICES CO. INC. (d & r)—C-70
 CABLE TV SUPPLY CO. INC. (d)—C-71
THE CAMERA MART INC. (d & r)—C-71
 CASCO CATV SERVICES (r)—C-71
 CATV SERVICES INC. (d & r)—C-71
 C-COR ELECTRONICS INC. (m)—C-71
 CENTRAL DYNAMICS LTD. (m & r)—C-71
 CHANNEL MASTER (m)—C-72
 COLORMAX ELECTRONIC CORP. (d)—C-72
 COMSONICS INC. (d & r)—C-73
 JERRY CONN ASSOCIATES INC. (d)—C-73
 C.W.Y. ELECTRONICS (d)—C-73
 dB COMMUNICATIONS INC. (d)—C-74
 DECIBEL PRODUCTS INC. (m)—C-74
 DELTA BENCO CASCADE LTD. (m)—C-74
 DIGITRACE INC. (r)—C-74
 DONLEY INTERNATIONAL INC. (d)—C-74
 DYNAR ELECTRONICS INC. (m)—C-74
 ELECTROLINE TV EQUIPMENT INC. (m)—C-75
 EM ELECTRONICS INC. (m & d)—C-76
 GAMCO INDUSTRIES INC. (m)—C-77
 G. C. ELECTRONICS CO. (m)—C-77
 GENERAL ELECTRIC CO. (CCTV Operation) (m)—C-77
 IMMAD BROADCAST SERVICES (d & r)—C-79
 INTERNATIONAL NUCLEAR CORP. (m)—C-80
JERROLD DIVISION (GENERAL INSTRUMENT CORP.) (m)—C-80
 KES INC. (d)—C-80
 KEYSTONE ELECTRONICS CORP. (r)—C-79
 LENCOR INC. (Electronics Div.) (m)—C-82
 LIGHTING ELECTRIC OF PENNSYLVANIA INC. (r)—C-82
 LINDSAY SPECIALTY PRODUCTS (m)—C-82
 MAGNAVOX CATV SYSTEMS INC., A North American Philips Co. (m)—C-83
 MEGA HERTZ SALES (d)—C-84
 MICRO-SAT S/E INC. (d)—C-84
 MICRO-TRAK CORP. (m)—C-84
 MIDWEST COMMUNICATIONS CORP. (d)—C-84
MIDWEST CORP. (d)—C-85
 NORTHERN CONNECTIONS INC. (d)—C-86
 PHILIPS TEST & MEASURING INSTRUMENTS (m)—C-87
 PICO MACOM/OEM SALES (m & d)—C-87
 PICO PRODUCTS INC. (m & d)—C-87
 PICO SATELLITE INC. (m)—C-87
 T. R. PITTS CO. (d)—C-87
 PROTECH AUDIO CORP. (m)—C-88
 QUALITY RF SERVICES INC. (m & d & r)—C-88
 RMS ELECTRONICS INC./CATV DIVISION (m)—C-89
 RMT ENGINEERING INC. (d & r)—C-90

TV TRANSMITTING ANTENNAS
UHF VHF MDS ITFS

We make them smarter



BOGNER[®]

401 Railroad Avenue
 Westbury, NY 11590
 (516) 997-7800

RTS SYSTEMS INC. (m)—C-90
 SATELLITE SIGNALS INC. (d)—C-90
 SIGNAL VISION INC. (d)—C-91
 SYRCSITS INTERNATIONAL INC. (m)—C-92
 TELEVISION EQUIPMENT ASSOC. INC. (m)—C-94
 TELEX COMMUNICATIONS INC. (m)—C-94
 TEMTRON ELECTRONICS (d)—C-94
 TEXSCAN CORPORATION (m)—C-94
 TONER CABLE EQUIPMENT INC. (d)—C-95
 TRIPLE CROWN ELECTRONICS INC. (m)—C-95
 VIEWSONICS INC. (m)—C-96
 WEATHER SCAN INC. (d)—C-96

• apartment

ANIXTER COMMUNICATIONS (d)—C-68
 ANTRONIX INC. (m)—C-68
 ANTRONIX SALES (m)—C-68
 BLONDER-TONGUE LABORATORIES INC (m)—C-70
 BRAD CABLE ELECTRONICS INC. (r)—C-70
 BROADCAST ENGINEERING INC. (m)—C-70
 C-COR ELECTRONICS INC. (m)—C-71
 CHANNEL MASTER (m)—C-72
 JERRY CONN ASSOCIATES INC. (d)—C-73
 C.W.Y. ELECTRONICS (d)—C-73
 DELTA BENCO CASCADE LTD. (m)—C-74
 DIGITRACE INC. (r)—C-74
 DONLEY INTERNATIONAL INC. (d)—C-74
 ELECTROLINE TV EQUIPMENT INC. (m)—C-75
 EM ELECTRONICS INC. (d)—C-76
 GAMCO INDUSTRIES INC. (m)—C-77
 IMMAD BROADCAST SERVICES (d & r)—C-79
JERROLD DIVISION (GENERAL INSTRUMENT CORP.) (m)—C-80
 KES INC. (d)—C-80
 KEYSTONE ELECTRONICS CORP. (r)—C-79
 LINDSAY SPECIALTY PRODUCTS (m)—C-82
 MAGNAVOX CATV SYSTEMS INC., A North American Philips Co. (m)—C-83
 MICRO-SAT S/E INC. (d)—C-84
 MICRODYNE CORP. (m)—C-84
 PICO MACOM/OEM SALES (m & d)—C-87
 PICO SATELLITE INC. (m)—C-87
 QUALITY RF SERVICES INC. (r)—C-88
 RMS ELECTRONICS INC./CATV DIVISION (m & d)—C-89
 RMT ENGINEERING INC. (d & r)—C-90
 SIGNAL VISION INC. (d)—C-91
 TEMTRON ELECTRONICS (d)—C-94
 TONER CABLE EQUIPMENT INC. (d)—C-95
 TRANS-USA CORP. (m)—C-95
 TRIPLE CROWN ELECTRONICS INC. (m)—C-95
 VIEWSONICS INC. (m)—C-96

• bridging

ANIXTER COMMUNICATIONS (d)—C-68
 BRAD CABLE ELECTRONICS INC. (r)—C-70
 BROADCAST ENGINEERING INC. (m)—C-70
THE CAMERA MART INC. (d & r)—C-71
 CASCO CATV SERVICES (r)—C-71
 C-COR ELECTRONICS INC. (m)—C-71
 JERRY CONN ASSOCIATES INC. (d)—C-73
 C.W.Y. ELECTRONICS (d)—C-73
 dB COMMUNICATIONS INC. (d)—C-74
 DELTA BENCO CASCADE LTD. (m)—C-74
 DIGITRACE INC. (r)—C-74
 EM ELECTRONICS INC. (d)—C-76
 GAMCO INDUSTRIES INC. (m)—C-77
 INTERNATIONAL NUCLEAR CORP. (m)—C-80
JERROLD DIVISION (GENERAL INSTRUMENT CORP.) (m)—C-80

MENT CORP.) (m)—C-80
 KES INC. (d)—C-80
 KEYSTONE ELECTRONICS CORP. (r)—C-79
 LINDSAY SPECIALTY PRODUCTS (m)—C-82
 MAGNAVOX CATV SYSTEMS INC., A North American Philips Co. (m)—C-83
 MICRO-SAT S/E INC. (d)—C-84
 NORTHERN CONNECTIONS INC. (d)—C-86
 PROTECH AUDIO CORP. (m)—C-88
 QUALITY RF SERVICES INC. (m & d & r)—C-88
 RMT ENGINEERING INC. (d & r)—C-90
 SIGNAL VISION INC. (d)—C-91
 TEMTRON ELECTRONICS (d)—C-94
 TONER CABLE EQUIPMENT INC. (d)—C-95
 TRIPLE CROWN ELECTRONICS INC. (m)—C-95

Attenuators

ADAPT COMMUNICATION SUPPLY CO. INC. (d)—C-66
 ALFORD MANUFACTURING CO. (m)—C-66
 ANIXTER COMMUNICATIONS (d)—C-68
 ANTRONIX INC. (m)—C-68
 ANTRONIX SALES (m)—C-68
 BIRD ELECTRONIC CORP. (m & d)—C-70
 BLONDER-TONGUE LABORATORIES INC (m)—C-70
 BRAD CABLE ELECTRONICS INC. (r)—C-70
 CABLE SERVICES CO. INC. (d & r)—C-70
 CABLE TV SUPPLY CO. INC. (d)—C-71
THE CAMERA MART INC. (d & r)—C-71
 CATV SERVICES INC. (d)—C-71
 C-COR ELECTRONICS INC. (m)—C-71
 COLORMAX ELECTRONIC CORP. (d)—C-72
 COMSONICS INC. (d & r)—C-73
 JERRY CONN ASSOCIATES INC. (d)—C-73
 C.W.Y. ELECTRONICS (d)—C-73
 DELTA BENCO CASCADE LTD. (m)—C-74
 DONLEY INTERNATIONAL INC. (d)—C-74
 ELECTROLINE TV EQUIPMENT INC. (m)—C-75
 EM ELECTRONICS INC. (d)—C-76
 GAMCO INDUSTRIES INC. (m)—C-77
 G. C. ELECTRONICS CO. (m)—C-77
 HARRIS CORP. (Broadcast Division) (d)—C-78
JERROLD DIVISION (GENERAL INSTRUMENT CORP.) (m)—C-80
 KAY ELEMETRICS CORP. (m)—C-80
 KES INC. (d)—C-80
 KEYSTONE ELECTRONICS CORP. (m & d)—C-79
KINGS ELECTRONICS CO. INC. (m)—C-81
 LIGHTING ELECTRIC OF PENNSYLVANIA INC. (r)—C-82
 LRC ELECTRONICS INC. (m)—C-83
 MAGNAVOX CATV SYSTEMS INC., A North American Philips Co. (m)—C-83
 MEGA HERTZ SALES (d)—C-84
 MIDWEST COMMUNICATIONS CORP. (d)—C-84
 MULTI PRODUCTS INTERNATIONAL (m)—C-85
 NORTHERN CONNECTIONS INC. (d)—C-86
 PICO MACOM/OEM SALES (m & d)—C-87
 PICO SATELLITE INC. (m)—C-87
 T. R. PITTS CO. (d)—C-87
 RMS ELECTRONICS INC./CATV DIVISION (m)—C-89
 RMT ENGINEERING INC. (d)—C-90
 RHODE & SCHWARZ POLARAD INC. (m)—C-90
 SATELLITE SIGNALS INC. (d)—C-90
 SIGNAL VISION INC. (d)—C-91
 SOUNDOLIER (m)—C-92
 TEMTRON ELECTRONICS (d)—C-94

CABLE EQUIPMENT & SUPPLIES

TEXSCAN CORPORATION (m)—C-94
TONER CABLE EQUIPMENT INC. (d)—C-95
TRANS-USA CORP. (m)—C-95
VIEWSONICS INC. (m)—C-96
WEATHER SCAN INC. (d)—C-96

Buried Plant Accessories

ADAPT COMMUNICATION SUPPLY CO. INC. (d)—C-66
ALFORD MANUFACTURING CO. (m)—C-66
ANIXTER COMMUNICATIONS (d)—C-68
ANTRONIX SALES (m)—C-68
CABLE SERVICES CO. INC. (d & r)—C-70
CABLE TV SUPPLY CO. INC. (d)—C-71
CATV SERVICES INC. (d)—C-71
COIL AMERICAN TECHNOLOGY CO. (m)—C-72
COMSONICS INC. (d & r)—C-73
C.W.Y. ELECTRONICS (d)—C-73
dB COMMUNICATIONS INC. (d)—C-74
DIAMOND COMMUNICATION PRODUCTS INC. (m)—C-74
EM ELECTRONICS INC. (d)—C-76
THE GEORGE-INGRAHAM CORP. (m)—C-77
IEC CO. (m & d & r)—C-79
INDIANA PRESSED STEEL (m)—C-79
JAMESON CORP. (m)—C-80
KES INC. (d)—C-80
LIGHTING ELECTRIC OF PENNSYLVANIA INC. (r)—C-82
MIDWEST CORP. (d)—C-85
T. R. PITTS CO. (d)—C-87
PLYMOUTH RUBBER CO. INC. (m)—C-88
S.A.L. COMMUNICATIONS INC. (d)—C-90
SATELLITE SIGNALS INC. (d)—C-90
SIGNAL VISION INC. (d)—C-91
TONER CABLE EQUIPMENT INC. (d)—C-95

Cable Clips

ABERDEEN CO. (m)—C-66
ADAPT COMMUNICATION SUPPLY CO. INC. (d)—C-66
ALFORD MANUFACTURING CO. (m)—C-66
ANIXTER COMMUNICATIONS (d)—C-68
ANTRONIX INC. (m)—C-68
CABLE SERVICES CO. INC. (d)—C-70
CABLE TV SUPPLY CO. INC. (d)—C-71
CABLETEK PRODUCTS INC. (d)—C-71
CATV SERVICES INC. (d)—C-71
COLORMAX ELECTRONIC CORP. (d)—C-72
JERRY CONN ASSOCIATES INC. (d)—C-73
C.W.Y. ELECTRONICS (d)—C-73
DEK INC. (m)—C-74
DIAMOND COMMUNICATION PRODUCTS INC. (m)—C-74
DONLEY INTERNATIONAL INC. (d)—C-74
EM ELECTRONICS INC. (d)—C-76
GAMCO INDUSTRIES INC. (m)—C-77
THE GEORGE-INGRAHAM CORP. (m)—C-77
ITW LINX (m)—C-80
KES INC. (d)—C-80
LIGHTING ELECTRIC OF PENNSYLVANIA INC. (r)—C-82
MIDWEST CORP. (d)—C-85
NORTHERN CONNECTIONS INC. (d)—C-86
PICO MACOM/OEM SALES (m & d)—C-87
PICO SATELLITE INC. (m)—C-87
T. R. PITTS CO. (d)—C-87
QUALITY VIDEO SUPPLY CORP. (d)—C-88
RMS ELECTRONICS INC./CATV DIVISION (d)—C-89
S.A.L. COMMUNICATIONS INC. (d)—C-90
SATELLITE SIGNALS INC. (d)—C-90
SIGNAL VISION INC. (d)—C-91
TONER CABLE EQUIPMENT INC. (d)—C-95
TRANS-USA CORP. (m)—C-95
VIEWSONICS INC. (m)—C-96
WEATHER SCAN INC. (d)—C-96
WELDONE TRADING CO. INC. (m)—C-96

Cable Tuners

ALFORD MANUFACTURING CO. (m)—C-66
ANIXTER COMMUNICATIONS (d)—C-68
CABLE SERVICES CO. INC. (d)—C-70

CABLE TV SUPPLY CO. INC. (d)—C-71
COMSONICS INC. (r)—C-73
C.W.Y. ELECTRONICS (d)—C-73
DONLEY INTERNATIONAL INC. (d)—C-74
EM ELECTRONICS INC. (d)—C-76
LIGHTING ELECTRIC OF PENNSYLVANIA INC. (r)—C-82
MIDWEST CORP. (d)—C-85
RMT ENGINEERING INC. (d)—C-90
ROHDE & SCHWARZ POLARAD INC. (m)—C-90
TONER CABLE EQUIPMENT INC. (d)—C-95

Coaxial Cable

ADAPT COMMUNICATION SUPPLY CO. INC. (d)—C-66
ALFORD MANUFACTURING CO. (m)—C-66
ALPHA WIRE CORP. (m)—C-66
ANDREW CORP. (m)—C-68
ANIXTER COMMUNICATIONS (d)—C-68
ANTRONIX INC. (m)—C-68
BELDEN ELECTRONIC WIRE & CABLE (m)—C-69
BLONDER-TONGUE LABORATORIES INC (d)—C-70
CABLE SERVICES CO. INC. (d)—C-70
CABLE TV SUPPLY CO. INC. (d)—C-71
CABLEWAVE SYSTEMS INC. (m)—C-71
THE CAMERA MART INC. (d & r)—C-71
CAPSCAN CABLE CO. (m)—C-71
CATV SERVICES INC. (d)—C-71
CHANNELL COMMERCIAL CORP. (d)—C-72
COMPREHENSIVE VIDEO SUPPLY CORP. (d)—C-73
COMSONICS INC. (d)—C-73
JERRY CONN ASSOCIATES INC. (d)—C-73
C.W.Y. ELECTRONICS (d)—C-73
dB COMMUNICATIONS INC. (d)—C-74
DECIBEL PRODUCTS INC. (m)—C-74
DONLEY INTERNATIONAL INC. (d)—C-74
EM ELECTRONICS INC. (d)—C-76
HARRIS CORP. (Broadcast Division) (d)—C-78
KES INC. (d)—C-80
LIGHTING ELECTRIC OF PENNSYLVANIA INC. (r)—C-82
M/A-COM CABLE HOME GROUP (m)—C-83
MAGNAVOX CATV SYSTEMS INC., A North American Philips Co. (d)—C-83
MEGA HERTZ SALES (d)—C-84
MICRO-SAT S/E INC. (d)—C-84
MIDWEST COMMUNICATIONS CORP. (d)—C-84
MIDWEST CORP. (d)—C-85
NORTHERN CONNECTIONS INC. (d)—C-86
PICO PRODUCTS INC. (m & d)—C-87
T. R. PITTS CO. (d)—C-87
RMS ELECTRONICS INC./CATV DIVISION (d)—C-89
S.A.L. COMMUNICATIONS INC. (d)—C-90
SATELLITE SIGNALS INC. (d)—C-90
SHIVELY LABORATORIES INC. (m & d)—C-91
TEPCO CORP. (d)—C-94
TIMES FIBER COMMUNICATIONS INC. (m)—C-95
TONER CABLE EQUIPMENT INC. (d)—C-95
TROMPETER ELECTRONICS INC. (m)—C-95
VIDEO COMPONENTS INC. (m)—C-96
WEATHER SCAN INC. (d)—C-96

Directional Couplers

ADAPT COMMUNICATION SUPPLY CO. INC. (d)—C-66
ALFORD MANUFACTURING CO. (m)—C-66
ANIXTER COMMUNICATIONS (d)—C-68
ANIXTER-CANADA INC. (d)—C-68
ANTRONIX INC. (m)—C-68
ANTRONIX SALES (m)—C-68
BLONDER-TONGUE LABORATORIES INC (m)—C-70
CABLE SERVICES CO. INC. (d & r)—C-70
CABLE TV SUPPLY CO. INC. (d)—C-71
CATV SERVICES INC. (d)—C-71
C-COR ELECTRONICS INC. (m)—C-71
COIL AMERICAN TECHNOLOGY CO. (m)—C-72

COLORMAX ELECTRONIC CORP. (d)—C-72
COMSONICS INC. (d)—C-73
JERRY CONN ASSOCIATES INC. (d)—C-73
C.W.Y. ELECTRONICS (d)—C-73
DECIBEL PRODUCTS INC. (m)—C-74
DONLEY INTERNATIONAL INC. (d)—C-74
EAGLE COMTRONICS INC. (m)—C-74
ELECTROLINE TV EQUIPMENT INC. (m)—C-75
EM ELECTRONICS INC. (m & d)—C-76
GAMCO INDUSTRIES INC. (m)—C-77
JERROLD DIVISION (GENERAL INSTRUMENT CORP.) (m)—C-80
KDI ELECTRONICS (m)—C-80
KES INC. (d)—C-80
LIGHTING ELECTRIC OF PENNSYLVANIA INC. (r)—C-82
LINDSAY SPECIALTY PRODUCTS (m)—C-82
MAGNAVOX CATV SYSTEMS INC., A North American Philips Co. (m)—C-83
MEGA HERTZ SALES (d)—C-84
MICRO COMMUNICATIONS INC. (m)—C-84
MIDWEST COMMUNICATIONS CORP. (d)—C-84
MIDWEST CORP. (d)—C-85
MULTI PRODUCTS INTERNATIONAL (m)—C-85
NORTHERN CONNECTIONS INC. (d)—C-86
PECA INC. (m)—C-87
PHILIPS TEST & MEASURING INSTRUMENTS (m)—C-87
PICO MACOM/OEM SALES (m & d)—C-87
PICO SATELLITE INC. (m)—C-87
T. R. PITTS CO. (d)—C-87
RMS ELECTRONICS INC./CATV DIVISION (m)—C-89
RMT ENGINEERING INC. (d)—C-90
ROHDE & SCHWARZ POLARAD INC. (m)—C-90
SATELLITE SIGNALS INC. (d)—C-90
SHIVELY LABORATORIES INC. (m)—C-91
SIGNAL VISION INC. (d)—C-91
TEMTRON ELECTRONICS (d)—C-94
TEXSCAN CORPORATION (m)—C-94
TONER CABLE EQUIPMENT INC. (d)—C-95
TRANS-USA CORP. (m)—C-95
VIEWSONICS INC. (m)—C-96
WEATHER SCAN INC. (d)—C-96
WIDE BAND ENGINEERING CO. (m)—C-96
PENN STATE CABLE COMMUNICATIONS (r)—C-87

Drop Connectors

ADAPT COMMUNICATION SUPPLY CO. INC. (d)—C-66
ALFORD MANUFACTURING CO. (m)—C-66
ANIXTER COMMUNICATIONS (d)—C-68
ANIXTER-CANADA INC. (d)—C-68
ANTRONIX INC. (m)—C-68
ARCOM LABS (d)—C-68
CABLE SERVICES CO. INC. (d)—C-70
CABLE TV SUPPLY CO. INC. (d)—C-71
CATV SERVICES INC. (d)—C-71
COLORMAX ELECTRONIC CORP. (d)—C-72
COMSONICS INC. (d)—C-73
JERRY CONN ASSOCIATES INC. (d)—C-73
C.W.Y. ELECTRONICS (d)—C-73
dB COMMUNICATIONS INC. (d)—C-74
DONLEY INTERNATIONAL INC. (d)—C-74
EM ELECTRONICS INC. (d)—C-76
GAMCO INDUSTRIES INC. (m)—C-77
GILBERT ENGINEERING CO. INC. (m)—C-77
JERROLD DIVISION (GENERAL INSTRUMENT CORP.) (m)—C-80
KES INC. (d)—C-80
KEYSTONE ELECTRONICS CORP. (d)—C-79
LIGHTING ELECTRIC OF PENNSYLVANIA INC. (r)—C-82
LINDSAY SPECIALTY PRODUCTS (m)—C-82
LRC ELECTRONICS INC. (m)—C-83
MAGNAVOX CATV SYSTEMS INC., A North American Philips Co. (m)—C-83
MEGA HERTZ SALES (d)—C-84
MIDWEST COMMUNICATIONS CORP. (d)—C-84
MIDWEST CORP. (d)—C-85

NORTHERN CATV SALES & DISTRIBUTORS INC. (d)—C-86
PICO SATELLITE INC. (m)—C-87
T. R. PITTS CO. (d)—C-87
PREFORMED LINE PRODUCTS CO. (m)—C-88
PYRAMID INDUSTRIES INC. (m)—C-88
RAYCHEM CORP. (m)—C-89
RMS ELECTRONICS INC./CATV DIVISION (m)—C-89
S.A.L. COMMUNICATIONS INC. (d)—C-90
SATELLITE SIGNALS INC. (d)—C-90
SIGNAL VISION INC. (d)—C-91
TEMTRON ELECTRONICS (d)—C-94
TONER CABLE EQUIPMENT INC. (d)—C-95
TRANS-USA CORP. (m)—C-95
TROMPETER ELECTRONICS INC. (m)—C-95
VIEWSONICS INC. (m)—C-96
WEATHER SCAN INC. (d)—C-96

Drop Equipment

ADAPT COMMUNICATION SUPPLY CO. INC. (d)—C-66
ALFORD MANUFACTURING CO. (m)—C-66
ANIXTER COMMUNICATIONS (d)—C-68
ANTRONIX INC. (m)—C-68
ANTRONIX SALES (m)—C-68
CABLE SERVICES CO. INC. (d)—C-70
CABLE TV SUPPLY CO. INC. (d)—C-71
CATV SERVICES INC. (d)—C-71
CHANNEL MASTER (m)—C-72
COLORMAX ELECTRONIC CORP. (d)—C-72
COMSONICS INC. (d)—C-73
JERRY CONN ASSOCIATES INC. (d)—C-73
C.W.Y. ELECTRONICS (d)—C-73
DIAMOND COMMUNICATION PRODUCTS INC. (m)—C-74
DONLEY INTERNATIONAL INC. (d)—C-74
EM ELECTRONICS INC. (m & d)—C-76
GAMCO INDUSTRIES INC. (m)—C-77
IEC CO. (m & d & r)—C-79
JERROLD DIVISION (GENERAL INSTRUMENT CORP.) (m)—C-80
KES INC. (d)—C-80
KEYSTONE ELECTRONICS CORP. (m, d & r)—C-79
LIGHTING ELECTRIC OF PENNSYLVANIA INC. (r)—C-82
LINDSAY SPECIALTY PRODUCTS (m)—C-82
MAGNAVOX CATV SYSTEMS INC., A North American Philips Co. (m)—C-83
MEGA HERTZ SALES (d)—C-84
MIDWEST COMMUNICATIONS CORP. (d)—C-84
MIDWEST CORP. (d)—C-85
PICO SATELLITE INC. (m)—C-87
T. R. PITTS CO. (d)—C-87
RMS ELECTRONICS INC./CATV DIVISION (m)—C-89
S.A.L. COMMUNICATIONS INC. (d)—C-90
SATELLITE SIGNALS INC. (d)—C-90
SIGNAL VISION INC. (d)—C-91
TELE-WIRE SUPPLY CORP. (d)—C-94
TEMTRON ELECTRONICS (d)—C-94
TONER CABLE EQUIPMENT INC. (d)—C-95
TRANS-USA CORP. (m)—C-95
UNDERGROUND EQUIPMENT & SUPPLY (m)—C-96
VIEWSONICS INC. (m)—C-96
WEATHER SCAN INC. (d)—C-96

• one-way

ANIXTER COMMUNICATIONS (d)—C-68
ANTRONIX INC. (m)—C-68
ANTRONIX SALES (m)—C-68
CHANNEL MASTER (m)—C-72
JERRY CONN ASSOCIATES INC. (d)—C-73
C.W.Y. ELECTRONICS (d)—C-73
EM ELECTRONICS INC. (d)—C-76
GAMCO INDUSTRIES INC. (m)—C-77
JERROLD DIVISION (GENERAL INSTRUMENT CORP.) (m)—C-80
KEYSTONE ELECTRONICS CORP. (m, d & r)—C-79
LINDSAY SPECIALTY PRODUCTS (m)—C-82



MAGNAVOX CATV SYSTEMS INC., A North American Philips Co. (m)—C-83
 PICO SATELLITE INC. (m)—C-87
 RMS ELECTRONICS INC./CATV DIVISION (m)—C-89
 S.A.L. COMMUNICATIONS INC. (d)—C-90
 SIGNAL VISION INC. (d)—C-91
 TEMTRON ELECTRONICS (d)—C-94
 TONER CABLE EQUIPMENT INC. (d)—C-95
 TRANS-USA CORP. (m)—C-95
 VIEWSONICS INC. (m)—C-96

• two-way

ANIXTER COMMUNICATIONS (d)—C-68
 ANTRONIX INC. (m)—C-68
 ANTRONIX SALES (m)—C-68
 JERRY CONN ASSOCIATES INC. (d)—C-73
 C.W.Y. ELECTRONICS (d)—C-73
 EM ELECTRONICS INC. (d)—C-76
 GAMCO INDUSTRIES INC. (m)—C-77
 JERROLD DIVISION (GENERAL INSTRUMENT CORP.) (m)—C-80
 KEYSTONE ELECTRONICS CORP. (m, d & r)—C-79
 LINDSAY SPECIALTY PRODUCTS (m)—C-82
 MAGNAVOX CATV SYSTEMS INC., A North American Philips Co. (m)—C-83
 PICO SATELLITE INC. (m)—C-87
 S.A.L. COMMUNICATIONS INC. (d)—C-90
 SIGNAL VISION INC. (d)—C-91
 TEMTRON ELECTRONICS (d)—C-94
 TONER CABLE EQUIPMENT INC. (d)—C-95
 TRANS-USA CORP. (m)—C-95
 VIEWSONICS INC. (m)—C-96

Drop Grips

ADAPT COMMUNICATION SUPPLY CO. INC. (d)—C-66
 ALFORD MANUFACTURING CO. (m)—C-66
 ANIXTER COMMUNICATIONS (d)—C-68
 ANIXTER-CANADA INC. (d)—C-68
 CABLE SERVICES CO. INC. (d)—C-70
 CABLE TV SUPPLY CO. INC. (d)—C-71
 CATV SERVICES INC. (d)—C-71
 JERRY CONN ASSOCIATES INC. (d)—C-73
 C.W.Y. ELECTRONICS (d)—C-73
 EM ELECTRONICS INC. (d)—C-76
 GAMCO INDUSTRIES INC. (m)—C-77
 GENERAL MACHINE PRODUCTS CO. INC. (m)—C-77
 ITW LINX (m)—C-80
 KES INC. (d)—C-80
 LIGHTING ELECTRIC OF PENNSYLVANIA INC. (r)—C-82
 MEGA HERTZ SALES (d)—C-84
 PICO MACOM/OEM SALES (m & d)—C-87
 T. R. PITTS CO. (d)—C-87
 REFORMED LINE PRODUCTS CO. (m)—C-88
 S.A.L. COMMUNICATIONS INC. (d)—C-90
 SATELLITE SIGNALS INC. (d)—C-90
 SIGNAL VISION INC. (d)—C-91
 TONER CABLE EQUIPMENT INC. (d)—C-95
 WEATHER SCAN INC. (d)—C-96

Equalizers

THE ABCOM CORP. (d)—C-66
 ALFORD MANUFACTURING CO. (m)—C-66
 ANIXTER COMMUNICATIONS (d)—C-68
 ANTRONIX INC. (m)—C-68
 CABLE SERVICES CO. INC. (d)—C-70
 CABLE TV SUPPLY CO. INC. (d)—C-71
 THE CAMERA MART INC. (d & r)—C-71
 CATV SERVICES INC. (d)—C-71
 C-COR ELECTRONICS INC. (m)—C-71
 CHANNEL MASTER (m)—C-72
 COMSONICS INC. (d)—C-73
 C.W.Y. ELECTRONICS (d)—C-73
 DONLEY INTERNATIONAL INC. (d)—C-74
 DYNIAIR ELECTRONICS INC. (m)—C-74
 ELECTROLINE TV EQUIPMENT INC. (m)—C-75
 EM ELECTRONICS INC. (d)—C-76
 GAMCO INDUSTRIES INC. (m)—C-77
 HARRIS CORP. (Broadcast Division) (d)—C-78

INTERNATIONAL NUCLEAR CORP. (m)—C-80
 JERROLD DIVISION (GENERAL INSTRUMENT CORP.) (m)—C-80
 KES INC. (d)—C-80
 KEYSTONE ELECTRONICS CORP. (d & r)—C-79
 LIGHTING ELECTRIC OF PENNSYLVANIA INC. (r)—C-82
 LINDSAY SPECIALTY PRODUCTS (m)—C-82
 MAGNAVOX CATV SYSTEMS INC., A North American Philips Co. (m)—C-83
 MEGA HERTZ SALES (d)—C-84
 PHILIPS TEST & MEASURING INSTRUMENTS (m)—C-87
 T. R. PITTS CO. (d)—C-87
 QUALITY RF SERVICES INC. (m & d & r)—C-88
 RMT ENGINEERING INC. (d)—C-90
 SATELLITE SIGNALS INC. (d)—C-90
 SIGNAL VISION INC. (d)—C-91
 TEMTRON ELECTRONICS (d)—C-94
 TEXSCAN CORPORATION (m)—C-94
 TONER CABLE EQUIPMENT INC. (d)—C-95
 TRIPLE CROWN ELECTRONICS INC. (m)—C-95
 VIEWSONICS INC. (m)—C-96

Line Extender Amplifiers

ADAPT COMMUNICATION SUPPLY CO. INC. (d)—C-66
 ALFORD MANUFACTURING CO. (m)—C-66
 ANIXTER COMMUNICATIONS (d)—C-68
 BLONDER-TONGUE LABORATORIES INC. (m)—C-70
 BRAD CABLE ELECTRONICS INC. (r)—C-70
 BROADBAND ENGINEERING INC. (m)—C-70
 CABLE SERVICES CO. INC. (d & r)—C-70
 CABLE TV SUPPLY CO. INC. (d)—C-71
 THE CAMERA MART INC. (d & r)—C-71
 CASCO CATV SERVICES (r)—C-71
 CATV SERVICES INC. (d & r)—C-71
 C-COR ELECTRONICS INC. (m)—C-71
 CHANNEL MASTER (m)—C-72
 COMSONICS INC. (d & r)—C-73
 JERRY CONN ASSOCIATES INC. (d)—C-73
 C.W.Y. ELECTRONICS (d)—C-73
 dB COMMUNICATIONS INC. (d)—C-74
 DELTA BENCO CASCADE LTD. (m)—C-74
 DIGITRACE INC. (r)—C-74
 ELECTROLINE TV EQUIPMENT INC. (m)—C-75
 EM ELECTRONICS INC. (d)—C-76
 GAMCO INDUSTRIES INC. (m)—C-77
 HARRIS CORP. (Broadcast Division) (d)—C-78
 JERROLD DIVISION (GENERAL INSTRUMENT CORP.) (m)—C-80
 KES INC. (d)—C-80
 LIGHTING ELECTRIC OF PENNSYLVANIA INC. (r)—C-82
 LINDSAY SPECIALTY PRODUCTS (m)—C-82
 MAGNAVOX CATV SYSTEMS INC., A North American Philips Co. (m)—C-83
 MEGA HERTZ SALES (d)—C-84
 MICRO-SAT S/E INC. (d)—C-84
 MICRODYNE CORP. (m)—C-84
 MIDWEST COMMUNICATIONS CORP. (d)—C-84
 MIDWEST CORP. (d)—C-85
 NORTHERN CONNECTIONS INC. (d)—C-86
 PHILIPS TEST & MEASURING INSTRUMENTS (m)—C-87
 PICO SATELLITE INC. (m)—C-87
 T. R. PITTS CO. (d)—C-87
 QUALITY RF SERVICES INC. (r)—C-88
 RMT ENGINEERING INC. (d & r)—C-90
 SATELLITE SIGNALS INC. (d)—C-90
 SIGNAL VISION INC. (d)—C-91
 TEMTRON ELECTRONICS (d)—C-94
 TEXSCAN CORPORATION (m)—C-94
 TONER CABLE EQUIPMENT INC. (d)—C-95
 TRIPLE CROWN ELECTRONICS INC. (m)—C-95
 VIEWSONICS INC. (m)—C-96
 WEATHER SCAN INC. (d)—C-96

Matching Transformers

ADAPT COMMUNICATION SUPPLY CO. INC. (d)—C-66
 ALFORD MANUFACTURING CO. (m)—C-66
 ANIXTER COMMUNICATIONS (d)—C-68
 ANIXTER-CANADA INC. (d)—C-68
 ANTRONIX INC. (m)—C-68
 ANTRONIX SALES (m)—C-68
 ARCOM LABS (d)—C-68
 BLONDER-TONGUE LABORATORIES INC. (m)—C-70
 BRAD CABLE ELECTRONICS INC. (r)—C-70
 CABLE SERVICES CO. INC. (d)—C-70
 CABLE TV SUPPLY CO. INC. (d)—C-71
 CATV SERVICES INC. (d)—C-71
 CHANNEL MASTER (m)—C-72
 COLORMAX ELECTRONIC CORP. (d)—C-72
 COMSONICS INC. (d)—C-73
 JERRY CONN ASSOCIATES INC. (d)—C-73
 C.W.Y. ELECTRONICS (d)—C-73
 DECIBEL PRODUCTS INC. (m)—C-74
 EAGLE COMTRONICS INC. (m)—C-74
 ELECTROLINE TV EQUIPMENT INC. (m)—C-75
 EM ELECTRONICS INC. (m & d)—C-76
 GAMCO INDUSTRIES INC. (m)—C-77
 G. C. ELECTRONICS CO. (m)—C-77
 HARRIS CORP. (Broadcast Division) (d)—C-78
 JERROLD DIVISION (GENERAL INSTRUMENT CORP.) (m)—C-80
 KES INC. (d)—C-80
 KEYSTONE ELECTRONICS CORP. (d)—C-79
 LIGHTING ELECTRIC OF PENNSYLVANIA INC. (r)—C-82
 LINDSAY SPECIALTY PRODUCTS (m)—C-82
 MAGNAVOX CATV SYSTEMS INC., A North American Philips Co. (m)—C-83
 MEGA HERTZ SALES (d)—C-84
 MULTI PRODUCTS INTERNATIONAL (m)—C-85
 NORTHERN CATV SALES & DISTRIBUTORS INC. (d)—C-86
 NORTHERN CONNECTIONS INC. (d)—C-86
 PICO MACOM/OEM SALES (m & d)—C-87
 PICO SATELLITE INC. (m)—C-87
 T. R. PITTS CO. (d)—C-87
 QUALITY VIDEO SUPPLY CORP. (d)—C-88
 RMS ELECTRONICS INC./CATV DIVISION (m)—C-89
 RMT ENGINEERING INC. (d)—C-90
 S.A.L. COMMUNICATIONS INC. (d)—C-90
 SATELLITE SIGNALS INC. (d)—C-90
 SHIVELY LABORATORIES INC. (m)—C-91
 SIGNAL VISION INC. (d)—C-91
 SOUNDOLIER (m)—C-92
 TEMTRON ELECTRONICS (d)—C-94
 TONER CABLE EQUIPMENT INC. (d)—C-95
 TRANS-USA CORP. (m)—C-95
 VIDEO COMPONENTS INC. (m)—C-96
 VIEWSONICS INC. (m)—C-96
 WEATHER SCAN INC. (d)—C-96

Modular Amplifier Stations

THE ABCOM CORP. (d)—C-66
 ALFORD MANUFACTURING CO. (m)—C-66
 ANIXTER COMMUNICATIONS (d)—C-68
 BRAD CABLE ELECTRONICS INC. (r)—C-70
 CABLE SERVICES CO. INC. (d & r)—C-70
 CABLE TV SUPPLY CO. INC. (d)—C-71
 CASCO CATV SERVICES (r)—C-71
 CATV SERVICES INC. (d & r)—C-71
 COMSONICS INC. (d & r)—C-73
 JERRY CONN ASSOCIATES INC. (d)—C-73
 C.W.Y. ELECTRONICS (d)—C-73
 DELTA BENCO CASCADE LTD. (m)—C-74

DIGITRACE INC. (r)—C-74
 EM ELECTRONICS INC. (d)—C-76
 GAMCO INDUSTRIES INC. (m)—C-77
 HARRIS CORP. (Broadcast Division) (d)—C-78
 JERROLD DIVISION (GENERAL INSTRUMENT CORP.) (m)—C-80
 KEYSTONE ELECTRONICS CORP. (r)—C-79
 LIGHTING ELECTRIC OF PENNSYLVANIA INC. (r)—C-82
 LINDSAY SPECIALTY PRODUCTS (m)—C-82
 MAGNAVOX CATV SYSTEMS INC., A North American Philips Co. (m)—C-83
 MEGA HERTZ SALES (d)—C-84
 T. R. PITTS CO. (d)—C-87
 QUALITY RF SERVICES INC. (r)—C-88
 RMT ENGINEERING INC. (d & r)—C-90
 SATELLITE SIGNALS INC. (d)—C-90
 SIGNAL VISION INC. (d)—C-91
 TEMTRON ELECTRONICS (d)—C-94
 TONER CABLE EQUIPMENT INC. (d)—C-95
 TRIPLE CROWN ELECTRONICS INC. (m)—C-95

Power Couplers

ADAPT COMMUNICATION SUPPLY CO. INC. (d)—C-66
 ALFORD MANUFACTURING CO. (m)—C-66
 ANIXTER COMMUNICATIONS (d)—C-68
 ANIXTER-CANADA INC. (d)—C-68
 ANTRONIX INC. (m)—C-68
 CABLE SERVICES CO. INC. (d)—C-70
 CABLE TV SUPPLY CO. INC. (d)—C-71
 CATV SERVICES INC. (d)—C-71
 C-COR ELECTRONICS INC. (m)—C-71
 COLORMAX ELECTRONIC CORP. (d)—C-72
 COMSONICS INC. (d & r)—C-73
 C.W.Y. ELECTRONICS (d)—C-73
 DIGITRACE INC. (r)—C-74
 EM ELECTRONICS INC. (d)—C-76
 GAMCO INDUSTRIES INC. (m)—C-77
 JERROLD DIVISION (GENERAL INSTRUMENT CORP.) (m)—C-80
 KES INC. (d)—C-80
 KEYSTONE ELECTRONICS CORP. (m, d & r)—C-79
 LIGHTING ELECTRIC OF PENNSYLVANIA INC. (r)—C-82
 LINDSAY SPECIALTY PRODUCTS (m)—C-82
 MEGA HERTZ SALES (d)—C-84
 T. R. PITTS CO. (d)—C-87
 RMS ELECTRONICS INC./CATV DIVISION (m)—C-89
 RMT ENGINEERING INC. (d)—C-90
 SATELLITE SIGNALS INC. (d)—C-90
 SIGNAL VISION INC. (d)—C-91
 TONER CABLE EQUIPMENT INC. (d)—C-95
 WEATHER SCAN INC. (d)—C-96

Power Supplies

ADAPT COMMUNICATION SUPPLY CO. INC. (d)—C-66
 ALFORD MANUFACTURING CO. (m)—C-66
 ALPHA TECHNOLOGIES INC. (m)—C-66
 ANIXTER COMMUNICATIONS (d)—C-68
 ANIXTER-CANADA INC. (d)—C-68
 BRAD CABLE ELECTRONICS INC. (r)—C-70
 CABLE POWER INC. (m)—C-70
 CABLE SERVICES CO. INC. (d & r)—C-70
 CABLE TV SUPPLY CO. INC. (d)—C-71
 CASCO CATV SERVICES (r)—C-71
 CATV SERVICES INC. (d & r)—C-71
 C-COR ELECTRONICS INC. (m)—C-71
 COIL AMERICAN TECHNOLOGY CO. (m)—C-72

CABLE EQUIPMENT & SUPPLIES

COMPREHENSIVE VIDEO SUPPLY CORP. (d)—C-73
COMSONICS INC. (d & r)—C-73
JERRY CONN ASSOCIATES INC. (d)—C-73
CONTROL TECHNOLOGY INC. (m)—C-73
C.W.Y. ELECTRONICS (d)—C-73
dB COMMUNICATIONS INC. (d)—C-74
DECIBEL PRODUCTS INC. (m)—C-74
DELTA BENCO CASCADE LTD. (m)—C-74
DIGITRACE INC. (r)—C-74
EM ELECTRONICS INC. (d)—C-76
GAMCO INDUSTRIES INC. (m)—C-77
HARRIS CORP. (Broadcast Division) (d)—C-78
KES INC. (d)—C-80
KEYSTONE ELECTRONICS CORP. (r)—C-79
LARSON ELECTRONICS (m)—C-82
LECTRO PRODUCTS (m)—C-82
LIGHTING ELECTRIC OF PENNSYLVANIA INC. (r)—C-82
MAGNAVOX CATV SYSTEMS INC., A North American Philips Co. (m)—C-83
MEGA HERTZ SALES (d)—C-84
MICRO-SAT S/E INC. (d & r)—C-84
MIDWEST CORP. (d)—C-85
T. R. PITTS CO. (d)—C-87
RMS ELECTRONICS INC./CATV DIVISION (m)—C-89
RMT ENGINEERING INC. (d & r)—C-90
SATELLITE SIGNALS INC. (d)—C-90
SIGNAL VISION INC. (d)—C-91
SOLA ELECTRIC (unit of General Signal) (m)—C-91
TELESCRIPT INDUSTRIES CORP. (m)—C-93
TEMTRON ELECTRONICS (d)—C-94
TEXSCAN CORPORATION (m)—C-94
TONER CABLE EQUIPMENT INC. (d)—C-95
TRIPLE CROWN ELECTRONICS INC. (m)—C-95
VIEWSONICS INC. (m)—C-96
WEATHER SCAN INC. (d)—C-96
WILMORE ELECTRONICS CO. INC. (m)—C-97
WINDERS & GEIST INC. (m)—C-97

Set-top Converters

ADAPT COMMUNICATION SUPPLY CO. INC. (d)—C-66
ALFORD MANUFACTURING CO. (m)—C-66
AMERICAN LIGHTWAVE SYSTEMS INC. (m)—C-67
ANIXTER COMMUNICATIONS (d)—C-68
ANIXTER-CANADA INC. (d)—C-68
ANTRONIX INC. (m)—C-68
ANTRONIX SALES (m)—C-68
BRAD CABLE ELECTRONICS INC. (d & r)—C-70
CABLE SERVICES CO. INC. (d)—C-70
CABLE TV SUPPLY CO. INC. (d)—C-71
CATV SERVICES INC. (d)—C-71
COLORMAX ELECTRONIC CORP. (d)—C-72
COMSONICS INC. (d)—C-73
CONTROL COM INC. (m)—C-73
C.W.Y. ELECTRONICS (d)—C-73
dB COMMUNICATIONS INC. (d)—C-74
DIGITRACE INC. (r)—C-74
DONLEY INTERNATIONAL INC. (d)—C-74
EAGLE COMTRONICS INC. (m)—C-74
EM ELECTRONICS INC. (m & d)—C-76
JERROLD DIVISION (GENERAL INSTRUMENT CORP.) (m)—C-80
KES INC. (d)—C-80
KEYSTONE ELECTRONICS CORP. (r)—C-79
LIGHTING ELECTRIC OF PENNSYLVANIA INC. (r)—C-82
M/A-COM CABLE HOME GROUP (m)—C-83
MAI COMMUNICATIONS INC. (r)—C-83
MEGA HERTZ SALES (d)—C-84
MICRO-SAT S/E INC. (d & r)—C-84
MIDWEST COMMUNICATIONS CORP. (d)—C-84
PANASONIC INDUSTRIAL CO., Professional Products Group (m)—C-87
PICO SATELLITE INC. (m)—C-87
PIONEER COMMUNICATIONS OF AMERICA INC. (m)—C-87
T. R. PITTS CO. (d)—C-87
S.A.L. COMMUNICATIONS INC. (d)—C-90

SATELLITE SIGNALS INC. (d)—C-90
SIGNAL VISION INC. (d)—C-91
SYRCUITS INTERNATIONAL INC. (m)—C-92
TELE-WIRE SUPPLY CORP. (d)—C-94
TEMTRON ELECTRONICS (d)—C-94
TOCOM DIV., GENERAL INSTRUMENT CORP. (m)—C-95
TONER CABLE EQUIPMENT INC. (d)—C-95
TRANS-USA CORP. (m)—C-95
WEATHER SCAN INC. (d)—C-96

• addressable

ARTEL SERVICE CORP. (m & d & r)—C-69
BRAD CABLE ELECTRONICS INC. (d & r)—C-70
CATV SERVICES INC. (d)—C-71
COLORMAX ELECTRONIC CORP. (d)—C-72
CONTROL COM INC. (m)—C-73
DELTA BENCO CASCADE LTD. (m)—C-74
DIGITRACE INC. (r)—C-74
DONLEY INTERNATIONAL INC. (d)—C-74
EAGLE COMTRONICS INC. (m)—C-74
EM ELECTRONICS INC. (d)—C-76
JERROLD DIVISION (GENERAL INSTRUMENT CORP.) (m)—C-80
KEYSTONE ELECTRONICS CORP. (r)—C-79
M/A-COM CABLE HOME GROUP (m)—C-83
MAI COMMUNICATIONS INC. (r)—C-83
PANASONIC INDUSTRIAL CO., Professional Products Group (m)—C-87
PICO PRODUCTS INC. (m & d)—C-87
PICO SATELLITE INC. (m)—C-87
PIONEER COMMUNICATIONS OF AMERICA INC. (m)—C-87
SIGNAL VISION INC. (d)—C-91
SYRCUITS INTERNATIONAL INC. (m)—C-92
TEMTRON ELECTRONICS (d)—C-94
TOCOM DIV., GENERAL INSTRUMENT CORP. (m)—C-95
TONER CABLE EQUIPMENT INC. (d)—C-95

• non-addressable

ANIXTER COMMUNICATIONS (d)—C-68
ANIXTER-CANADA INC. (d)—C-68
ANTRONIX INC. (m)—C-68
ANTRONIX SALES (m)—C-68
BRAD CABLE ELECTRONICS INC. (d & r)—C-70
CATV SERVICES INC. (d)—C-71
C.W.Y. ELECTRONICS (d)—C-73
DIGITRACE INC. (r)—C-74
DONLEY INTERNATIONAL INC. (d)—C-74
EAGLE COMTRONICS INC. (m)—C-74
EM ELECTRONICS INC. (m & d)—C-76
JERROLD DIVISION (GENERAL INSTRUMENT CORP.) (m)—C-80
KEYSTONE ELECTRONICS CORP. (r)—C-79
MAI COMMUNICATIONS INC. (r)—C-83
PANASONIC INDUSTRIAL CO., Professional Products Group (m)—C-87
PICO SATELLITE INC. (m)—C-87
PIONEER COMMUNICATIONS OF AMERICA INC. (m)—C-87
SIGNAL VISION INC. (d)—C-91
SYRCUITS INTERNATIONAL INC. (d)—C-92
TEMTRON ELECTRONICS (d)—C-94
TONER CABLE EQUIPMENT INC. (d)—C-95
TRANS-USA CORP. (m)—C-95
WEATHER SCAN INC. (d)—C-96

• off-premise

AMERICAN LIGHTWAVE SYSTEMS INC. (m)—C-67
BLONDER-TONGUE LABORATORIES INC. (m)—C-70
CONTROL COM INC. (m)—C-73
DELTA BENCO CASCADE LTD. (m)—C-74
MAI COMMUNICATIONS INC. (r)—C-83
PICO PRODUCTS INC. (m & d)—C-87
PICO SATELLITE INC. (m)—C-87
PIONEER COMMUNICATIONS OF AMERICA INC. (m)—C-87
QUALITY VIDEO SUPPLY CORP. (d)—C-88
TEXSCAN CORPORATION (m)—C-94

TIMES FIBER COMMUNICATIONS INC. (m)—C-95
TONER CABLE EQUIPMENT INC. (d)—C-95

Splitters

ADAPT COMMUNICATION SUPPLY CO. INC. (d)—C-66
ALFORD MANUFACTURING CO. (m)—C-66
ANIXTER COMMUNICATIONS (d)—C-68
ANIXTER-CANADA INC. (d)—C-68
ANTRONIX INC. (m)—C-68
ANTRONIX SALES (m)—C-68
ARCOM LABS (d)—C-68
ARCOM LABS (d)—C-68
CABLE SERVICES CO. INC. (d)—C-70
CABLE TV SUPPLY CO. INC. (d)—C-71
CATV SERVICES INC. (d)—C-71
C-COR ELECTRONICS INC. (m)—C-71
CHANNEL MASTER (m)—C-72
COIL AMERICAN TECHNOLOGY CO. (m)—C-72
COLORMAX ELECTRONIC CORP. (d)—C-72
COMSONICS INC. (d & r)—C-73
JERRY CONN ASSOCIATES INC. (d)—C-73
C.W.Y. ELECTRONICS (d)—C-73
DECIBEL PRODUCTS INC. (m)—C-74
DONLEY INTERNATIONAL INC. (d)—C-74
EAGLE COMTRONICS INC. (m)—C-74
ELECTROLINE TV EQUIPMENT INC. (m)—C-75
EM ELECTRONICS INC. (m & d)—C-76
GAMCO INDUSTRIES INC. (m)—C-77
G. C. ELECTRONICS CO. (m)—C-77
JERROLD DIVISION (GENERAL INSTRUMENT CORP.) (m)—C-80
KDI ELECTRONICS (m)—C-80
KES INC. (d)—C-80
KEYSTONE ELECTRONICS CORP. (m, d & r)—C-79
LECTRO PRODUCTS (m)—C-82
LIGHTING ELECTRIC OF PENNSYLVANIA INC. (r)—C-82
LINDSAY SPECIALTY PRODUCTS (m)—C-82
MAGNAVOX CATV SYSTEMS INC., A North American Philips Co. (m)—C-83
MEGA HERTZ SALES (d)—C-84
MICRO COMMUNICATIONS INC. (m)—C-84
MICRO-SAT S/E INC. (d)—C-84
MICRODYNE CORP. (m)—C-84
MIDWEST CORP. (d)—C-85
MULTI PRODUCTS INTERNATIONAL (m)—C-85
NORTHERN CATV SALES & DISTRIBUTORS INC. (d)—C-86
NORTHERN CONNECTIONS INC. (d)—C-86
PECA INC. (m)—C-87
PHILIPS TEST & MEASURING INSTRUMENTS (m)—C-87
PICO PRODUCTS INC. (m & d)—C-87
PICO SATELLITE INC. (m)—C-87
T. R. PITTS CO. (d)—C-87
RMS ELECTRONICS INC./CATV DIVISION (m)—C-89
RMT ENGINEERING INC. (d)—C-90
S.A.L. COMMUNICATIONS INC. (d)—C-90
SATELLITE SIGNALS INC. (d)—C-90
SHIVELY LABORATORIES INC. (m)—C-91
SIGNAL VISION INC. (d)—C-91
SYRCUITS INTERNATIONAL INC. (m)—C-92
TELEX COMMUNICATIONS INC. (m)—C-94
TEMTRON ELECTRONICS (d)—C-94
TONER CABLE EQUIPMENT INC. (d)—C-95
TRANS-USA CORP. (m)—C-95
VIEWSONICS INC. (m)—C-96
WEATHER SCAN INC. (d)—C-96
WIDE BAND ENGINEERING CO. (m)—C-96

Standby Power Supplies

ADAPT COMMUNICATION SUPPLY CO. INC. (d)—C-66
ALFORD MANUFACTURING CO. (m)—C-66
ALPHA TECHNOLOGIES INC. (m)—C-66
ANIXTER COMMUNICATIONS (d)—C-68
ANIXTER-CANADA INC. (d)—C-68
BRAD CABLE ELECTRONICS INC. (r)—C-70

CABLE POWER INC. (m)—C-70
CABLE SERVICES CO. INC. (d)—C-70
CABLE TV SUPPLY CO. INC. (d)—C-71
CASCO CATV SERVICES (r)—C-71
C-COR ELECTRONICS INC. (m)—C-71
COIL AMERICAN TECHNOLOGY CO. (m)—C-72
COMSONICS INC. (m & d & r)—C-73
JERRY CONN ASSOCIATES INC. (d)—C-73
CONTROL TECHNOLOGY INC. (m)—C-73
C.W.Y. ELECTRONICS (d)—C-73
dB COMMUNICATIONS INC. (d)—C-74
DELTA BENCO CASCADE LTD. (m)—C-74
EM ELECTRONICS INC. (d)—C-76
JERROLD DIVISION (GENERAL INSTRUMENT CORP.) (m)—C-80
KES INC. (d)—C-80
LARSON ELECTRONICS (m)—C-82
LECTRO PRODUCTS (m)—C-82
LIGHTING ELECTRIC OF PENNSYLVANIA INC. (r)—C-82
MAGNAVOX CATV SYSTEMS INC., A North American Philips Co. (m)—C-83
MEGA HERTZ SALES (d)—C-84
MICRO-SAT S/E INC. (d & r)—C-84
T. R. PITTS CO. (d)—C-87
RMS ELECTRONICS INC./CATV DIVISION (m)—C-89
RMT ENGINEERING INC. (d & r)—C-90
SATELLITE SIGNALS INC. (d)—C-90
SOLA ELECTRIC (unit of General Signal) (m)—C-91
TEMTRON ELECTRONICS (d)—C-94
TERADO CORP. (m)—C-94
TEXSCAN CORPORATION (m)—C-94
TONER CABLE EQUIPMENT INC. (d)—C-95
TRIPLE CROWN ELECTRONICS INC. (m)—C-95
VIEWSONICS INC. (m)—C-96
WILMORE ELECTRONICS CO. INC. (m)—C-97
WINDERS & GEIST INC. (m)—C-97

Sub-VHF Equipment & In-System Converters

ALFORD MANUFACTURING CO. (m)—C-66
ANIXTER COMMUNICATIONS (d)—C-68
BLONDER-TONGUE LABORATORIES INC. (m)—C-70
CABLE TV SUPPLY CO. INC. (d)—C-71
CATV SERVICES INC. (d & r)—C-71
COMSONICS INC. (d & r)—C-73
C.W.Y. ELECTRONICS (d)—C-73
DELTA BENCO CASCADE LTD. (m)—C-74
EM ELECTRONICS INC. (d)—C-76
JERROLD DIVISION (GENERAL INSTRUMENT CORP.) (m)—C-80
LIGHTING ELECTRIC OF PENNSYLVANIA INC. (r)—C-82
SATELLITE SIGNALS INC. (d)—C-90
SYNCHRONOUS COMMUNICATIONS INC. (m)—C-92
TELESCRIPT INDUSTRIES CORP. (m)—C-93
TONER CABLE EQUIPMENT INC. (d)—C-95

Tap-Offs

ADAPT COMMUNICATION SUPPLY CO. INC. (d)—C-66
ALFORD MANUFACTURING CO. (m)—C-66
ANIXTER COMMUNICATIONS (d)—C-68
ANIXTER-CANADA INC. (d)—C-68
ANTRONIX INC. (m)—C-68
ANTRONIX SALES (m)—C-68
BLONDER-TONGUE LABORATORIES INC. (m)—C-70
CABLE SERVICES CO. INC. (d)—C-70
CABLE TV SUPPLY CO. INC. (d)—C-71
CATV SERVICES INC. (d)—C-71
CHANNEL MASTER (m)—C-72
COIL AMERICAN TECHNOLOGY CO. (m)—C-72
COLORMAX ELECTRONIC CORP. (d)—C-72
COMSONICS INC. (d)—C-73
C.W.Y. ELECTRONICS (d)—C-73
EAGLE COMTRONICS INC. (m)—C-74
EM ELECTRONICS INC. (d)—C-76
GAMCO INDUSTRIES INC. (m)—C-77

JERROLD DIVISION (GENERAL INSTRUMENT CORP.) (m)—C-80
 KEYSTONE ELECTRONICS CORP. (m, d & r)—C-79
 LIGHTING ELECTRIC OF PENNSYLVANIA INC. (r)—C-82
 LINDSAY SPECIALTY PRODUCTS (m)—C-82
 MAGNAVOX CATV SYSTEMS INC., A North American Philips Co. (m)—C-83
 MIDWEST COMMUNICATIONS CORP. (d)—C-84
MIDWEST CORP. (d)—C-85
 NORTHERN CONNECTIONS INC. (d)—C-86
 PECA INC. (m)—C-87
 PHILIPS TEST & MEASURING INSTRUMENTS (m)—C-87
 PICO SATELLITE INC. (m)—C-87
 T. R. PITTS CO. (d)—C-87
 RMS ELECTRONICS INC./CATV DIVISION (m)—C-89
 S.A.L. COMMUNICATIONS INC. (d)—C-90
 SATELLITE SIGNALS INC. (d)—C-90
 SIGNAL VISION INC. (d)—C-91
 TEMTRON ELECTRONICS (d)—C-94
 TONER CABLE EQUIPMENT INC. (d)—C-95
 TRANS-USA CORP. (m)—C-95
 VIEWSONICS INC. (m)—C-96

Trunk Amplifiers

ADAPT COMMUNICATION SUPPLY CO. INC. (d)—C-66
 ALFORD MANUFACTURING CO. (m)—C-66
 ANIXTER COMMUNICATIONS (d)—C-68
 BLONDER-TONGUE LABORATORIES INC. (m)—C-70
 BRAD CABLE ELECTRONICS INC. (r)—C-70
 BROADBAND ENGINEERING INC. (m)—C-70
 CABLE SERVICES CO. INC. (d & r)—C-70
 CABLE TV SUPPLY CO. INC. (d)—C-71
 CASCO CATV SERVICES (r)—C-71
 CATV SERVICES INC. (d & r)—C-71
 C-COR ELECTRONICS INC. (m)—C-71
 CHANNEL MASTER (m)—C-72
 COMSONICS INC. (d & r)—C-73
 JERRY CONN ASSOCIATES INC. (d)—C-73
 C.W.Y. ELECTRONICS (d)—C-73
 DELTA BENCO CASCADE LTD. (m)—C-74
 DIGITRACE INC. (r)—C-74
 EM ELECTRONICS INC. (d)—C-76
 GAMCO INDUSTRIES INC. (m)—C-77
JERROLD DIVISION (GENERAL INSTRUMENT CORP.) (m)—C-80
 KES INC. (d)—C-80
 KEYSTONE ELECTRONICS CORP. (d & r)—C-79
 LIGHTING ELECTRIC OF PENNSYLVANIA INC. (r)—C-82
 LINDSAY SPECIALTY PRODUCTS (m)—C-82
 MAGNAVOX CATV SYSTEMS INC., A North American Philips Co. (m)—C-83
 MEGA HERTZ SALES (d)—C-84
 MICRO-SAT S/E INC. (d)—C-84
 MICRODYNE CORP. (m)—C-84
 MIDWEST COMMUNICATIONS CORP. (d)—C-84
MIDWEST CORP. (d)—C-85
 PHILIPS TEST & MEASURING INSTRUMENTS (m)—C-87
 T. R. PITTS CO. (d)—C-87
 QUALITY RF SERVICES INC. (m & d & r)—C-88
 RMT ENGINEERING INC. (d & r)—C-90
 SATELLITE SIGNALS INC. (d)—C-90
 SIGNAL VISION INC. (d)—C-91
 TEMTRON ELECTRONICS (d)—C-94
 TEXSCAN CORPORATION (m)—C-94
 TONER CABLE EQUIPMENT INC. (d)—C-95
 TRIPLE CROWN ELECTRONICS INC. (m)—C-95
 VIEWSONICS INC. (m)—C-96
 WEATHER SCAN INC. (d)—C-96

Two-Way & Special Equipment

ALFORD MANUFACTURING CO. (m)—C-66
 AMERICAN LIGHTWAVE SYSTEMS INC. (m)—C-67
 ANIXTER COMMUNICATIONS (d)—C-68
 ARTEL COMMUNICATIONS CORP. (d)—C-69
 ARTEL SERVICE CORP. (m & d & r)—C-69
 BROADBAND ENGINEERING INC. (m)—C-70
 CABLE SERVICES CO. INC. (d)—C-70
 CABLE TV SUPPLY CO. INC. (d)—C-71
 C-COR ELECTRONICS INC. (m)—C-71
 COMSONICS INC. (d & r)—C-73
 JERRY CONN ASSOCIATES INC. (d)—C-73
 C.W.Y. ELECTRONICS (d)—C-73
 DECIBEL PRODUCTS INC. (m)—C-74
 DELTA BENCO CASCADE LTD. (m)—C-74
 EM ELECTRONICS INC. (d)—C-76
 IMMAD BROADCAST SERVICES (d & r)—C-79
JERROLD DIVISION (GENERAL INSTRUMENT CORP.) (m)—C-80
 KEYSTONE ELECTRONICS CORP. (m, d & r)—C-79
 LIGHTING ELECTRIC OF PENNSYLVANIA INC. (r)—C-82
 LINDSAY SPECIALTY PRODUCTS (m)—C-82
 MAGNAVOX CATV SYSTEMS INC., A North American Philips Co. (m)—C-83
MIDWEST CORP. (d)—C-85
 T. R. PITTS CO. (d)—C-87
 QUALITY RF SERVICES INC. (m & d & r)—C-88
 RMT ENGINEERING INC. (d & r)—C-90
 SATELLITE SIGNALS INC. (d)—C-90
 SIGNAL VISION INC. (d)—C-91
 TEMTRON ELECTRONICS (d)—C-94
 TONER CABLE EQUIPMENT INC. (d)—C-95
 TRANS-USA CORP. (m)—C-95
 VIEWSONICS INC. (m)—C-96
 THOMSON-CSF BROADCAST INC. (m)—C-94

EQUIPMENT HOUSING

Grade Level Housings

ADAPT COMMUNICATION SUPPLY CO. INC. (d)—C-66
 ALFORD MANUFACTURING CO. (m)—C-66
 ANIXTER COMMUNICATIONS (d)—C-68
 BROADBAND ENGINEERING INC. (m)—C-70
 CABLE SERVICES CO. INC. (d)—C-70
 CABLE TV SUPPLY CO. INC. (d)—C-71
 CATV SERVICES INC. (d)—C-71
 CHANNEL COMMERCIAL CORP. (m)—C-72
 COIL AMERICAN TECHNOLOGY CO. (m)—C-72
 DIAMOND COMMUNICATION PRODUCTS INC. (m)—C-74
 DONLEY INTERNATIONAL INC. (d)—C-74
 THE GEORGE-INGRAHAM CORP. (m)—C-77
 LIGHTING ELECTRIC OF PENNSYLVANIA INC. (d & r)—C-82
 PENN STATE CABLE COMMUNICATIONS (r)—C-87
 T. R. PITTS CO. (d)—C-87
 PYRAMID INDUSTRIES INC. (m)—C-88
 RMT ENGINEERING INC. (d)—C-90
 SIGNAL VISION INC. (d)—C-91
 SOUNDOLIER (m)—C-92
 TELE-WIRE SUPPLY CORP. (d)—C-94

Meter Boxes-Electrical Pull Boxes

ADAPT COMMUNICATION SUPPLY CO. INC. (d)—C-66
 ALFORD MANUFACTURING CO. (m)—C-66
 CARSON INDUSTRIES INC. (m & d)—C-71
 THE GEORGE-INGRAHAM CORP. (s)—C-77
 LIGHTING ELECTRIC OF PENNSYLVANIA INC. (d & r)—C-82
 PENN STATE CABLE COMMUNICATIONS (r)—C-87
 SATELLITE SIGNALS INC. (m)—C-90



SIGNAL VISION INC. (d)—C-91

Pedestal Housings

ABERDEEN CO. (m)—C-66
 ADAPT COMMUNICATION SUPPLY CO. INC. (d)—C-66
 ALFORD MANUFACTURING CO. (m)—C-66
 ANIXTER COMMUNICATIONS (d)—C-68
 ANIXTER-CANADA INC. (d)—C-68
 BROADBAND ENGINEERING INC. (m)—C-70
 CABLE POWER INC. (m)—C-70
 CABLE SERVICES CO. INC. (d)—C-70
 CABLE TV SUPPLY CO. INC. (d)—C-71
 CATV SERVICES INC. (d)—C-71
 CHANNEL COMMERCIAL CORP. (m)—C-72
 COIL AMERICAN TECHNOLOGY CO. (m)—C-72
 COMSONICS INC. (d & r)—C-73
 C.W.Y. ELECTRONICS (m)—C-73
 dB COMMUNICATIONS INC. (d)—C-74
 DIAMOND COMMUNICATION PRODUCTS INC. (m)—C-74
 DONLEY INTERNATIONAL INC. (d)—C-74
 EM ELECTRONICS INC. (d)—C-76
 THE GEORGE-INGRAHAM CORP. (s)—C-77
 INDIANA PRESSED STEEL (m)—C-79
 KES INC. (d)—C-80
 LIGHTING ELECTRIC OF PENNSYLVANIA INC. (d & r)—C-82
 MEGA HERTZ SALES (d)—C-84
 MICRO-SAT S/E INC. (d)—C-84
MIDWEST CORP. (d)—C-85
 PENN STATE CABLE COMMUNICATIONS (r)—C-87
 T. R. PITTS CO. (d)—C-87
 PROPEL INC. (m)—C-88
 PYRAMID INDUSTRIES INC. (m)—C-88
 RELIABLE ELECTRIC/UTILITY PRODUCTS (m)—C-89
 RMS ELECTRONICS INC./CATV DIVISION (d)—C-89
 RMT ENGINEERING INC. (d)—C-90
 S.A.L. COMMUNICATIONS INC. (d)—C-90
 SATELLITE SIGNALS INC. (d)—C-90
 SIGNAL VISION INC. (d)—C-91
 SOUNDOLIER (m)—C-92
 TELE-K PRODUCTS INC. (m)—C-93
 TELE-WIRE SUPPLY CORP. (d)—C-94
 TONER CABLE EQUIPMENT INC. (d)—C-95
 VIEWSONICS INC. (m)—C-96
 WEATHER SCAN INC. (d)—C-96

Pre-Assembled

ADAPT COMMUNICATION SUPPLY CO. INC. (d)—C-66
 ALFORD MANUFACTURING CO. (m)—C-66
 BROADBAND ENGINEERING INC. (m)—C-70
 CABLE SERVICES CO. INC. (d)—C-70
 CABLE TV SUPPLY CO. INC. (d)—C-71
 CABLETEK PRODUCTS INC. (d)—C-71
 THE GEORGE-INGRAHAM CORP. (m)—C-77
 L&R COMMUNICATIONS LTD. (m)—C-83
 LIGHTING ELECTRIC OF PENNSYLVANIA INC. (d & r)—C-82
MIDWEST CORP. (d)—C-85
 PENN STATE CABLE COMMUNICATIONS (r)—C-87
 T. R. PITTS CO. (d)—C-87
 RMT ENGINEERING INC. (d)—C-90
 SATELLITE SIGNALS INC. (m)—C-90

Underground, Flush-Mount Boxes

ADAPT COMMUNICATION SUPPLY CO. INC. (d)—C-66

ALFORD MANUFACTURING CO. (m)—C-66
 ANIXTER COMMUNICATIONS (d)—C-68
 ANIXTER-CANADA INC. (d)—C-68
 CABLE SERVICES CO. INC. (d)—C-70
 CABLE TV SUPPLY CO. INC. (d)—C-71
 CARSON INDUSTRIES INC. (m & d)—C-71
 CATV SERVICES INC. (d)—C-71
 CHANNEL COMMERCIAL CORP. (m)—C-72
 COIL AMERICAN TECHNOLOGY CO. (m)—C-72
 COMSONICS INC. (d & r)—C-73
 DIAMOND COMMUNICATION PRODUCTS INC. (m)—C-74
 THE GEORGE-INGRAHAM CORP. (m)—C-77
 KES INC. (d)—C-80
 LIGHTING ELECTRIC OF PENNSYLVANIA INC. (d & r)—C-82
 PENN STATE CABLE COMMUNICATIONS (r)—C-87
 T. R. PITTS CO. (d)—C-87
 PYRAMID INDUSTRIES INC. (m)—C-88
 RMS ELECTRONICS INC./CATV DIVISION (d)—C-89
 RMT ENGINEERING INC. (d & r)—C-90
 S.A.L. COMMUNICATIONS INC. (d)—C-90
 SIGNAL VISION INC. (d)—C-91
 VIEWSONICS INC. (m)—C-96

Valve Boxes-CATV Boxes

ADAPT COMMUNICATION SUPPLY CO. INC. (d)—C-66
 ALFORD MANUFACTURING CO. (m)—C-66
 ANIXTER COMMUNICATIONS (d)—C-68
 ANIXTER-CANADA INC. (d)—C-68
 CABLE SERVICES CO. INC. (d)—C-70
 CABLE TV SUPPLY CO. INC. (d)—C-71
 CABLETEK PRODUCTS INC. (d)—C-71
 CARSON INDUSTRIES INC. (m & d)—C-71
 CATV SERVICES INC. (d)—C-71
 COIL AMERICAN TECHNOLOGY CO. (m)—C-72
 COMSONICS INC. (d & r)—C-73
 C.W.Y. ELECTRONICS (m)—C-73
 DONLEY INTERNATIONAL INC. (d)—C-74
 THE GEORGE-INGRAHAM CORP. (m)—C-77
 LIGHTING ELECTRIC OF PENNSYLVANIA INC. (d & r)—C-82
 PENN STATE CABLE COMMUNICATIONS (r)—C-87
 T. R. PITTS CO. (d)—C-87
 PROPEL INC. (m)—C-88
 RMT ENGINEERING INC. (d)—C-90
 S.A.L. COMMUNICATIONS INC. (d)—C-90
 SATELLITE SIGNALS INC. (m)—C-90
 SIGNAL VISION INC. (d)—C-91
 TELE-K PRODUCTS INC. (m)—C-93
 VIEWSONICS INC. (m)—C-96
 TELE-K PRODUCTS INC. (m)—C-93

HEADEND BUILDINGS & EQUIPMENT

Amplifiers-Trunk

CABLE TV SUPPLY CO. INC. (d)—C-71

CABLE EQUIPMENT & SUPPLIES

LIGHTING ELECTRIC OF PENNSYLVANIA INC. (r)—C-82
SCIENTIFIC-ATLANTA INC. (m)—C-90

Cable Management/Operating Systems

ALFORD MANUFACTURING CO. (m)—C-66
LIGHTING ELECTRIC OF PENNSYLVANIA INC. (r)—C-82
SATELLITE SIGNALS INC. (m)—C-90
TOCOM DIV., GENERAL INSTRUMENT CORP. (m)—C-95
TONER CABLE EQUIPMENT INC. (d)—C-95

Equipment Buildings, Prefabricated

ALFORD MANUFACTURING CO. (m)—C-66
ANDREW CORP. (m)—C-68
FORT WORTH TOWER CO. (m)—C-76
LIGHTING ELECTRIC OF PENNSYLVANIA INC. (r)—C-82
T. R. PITTS CO. (d)—C-87
ROHN (m)—C-90
SATELLITE SIGNALS INC. (d)—C-90
TELCOM TOWER SERVICES INC. (m)—C-93

Headend Equipment

ALFORD MANUFACTURING CO. (m)—C-66
ANDREW CORP. (m)—C-68
ATI (m)—C-69
BRAD CABLE ELECTRONICS INC. (r)—C-70
BROADBAND ENGINEERING INC. (m)—C-70
CABLE SERVICES CO. INC. (d & r)—C-70
CABLE TV SUPPLY CO. INC. (d)—C-71
CATEL TELECOMMUNICATIONS (m)—C-71
CATV SERVICES INC. (d & r)—C-71
CHANNEL MASTER (m)—C-72
CHANNELMATIC INC. (m)—C-72
dB COMMUNICATIONS INC. (d)—C-74
DONLEY INTERNATIONAL INC. (d)—C-74
DYNAIR ELECTRONICS INC. (m)—C-74
EM ELECTRONICS INC. (d)—C-76
FM SYSTEMS INC. (m & d)—C-76
IEC CO. (m & d & r)—C-79
IMMAD BROADCAST SERVICES (d & r)—C-79
L&R COMMUNICATIONS LTD. (m)—C-83
LAKE SYSTEMS CORP. (d)—C-81
LEA DYNATECH INC. (m)—C-82
LIGHTING ELECTRIC OF PENNSYLVANIA INC. (r)—C-82
MAGNAVOX CATV SYSTEMS INC., A North American Philips Co. (m)—C-83
MEGA HERTZ SALES (d)—C-84
MICRO-SAT S/E INC. (d)—C-84
MICRODYNE CORP. (m)—C-84
MIDWEST CORP. (d)—C-85
NEXUS ENGINEERING CORP. (m)—C-86
PHASECOM CORP. (m)—C-87
PICO MACOM/OEM SALES (m & d)—C-87
PICO SATELLITE INC. (m)—C-87
PIONEER COMMUNICATIONS OF AMERICA INC. (d)—C-87
T. R. PITTS CO. (d)—C-87
REGENCY CABLE PRODUCTS INC. (m)—C-89
ROHN (m)—C-90
SATELLITE SIGNALS INC. (d)—C-90
TELE-WIRE SUPPLY CORP. (d)—C-94
TONER CABLE EQUIPMENT INC. (d)—C-95
TRIPLE CROWN ELECTRONICS INC. (m)—C-95
VIDEO AIDS OF COLORADO (m)—C-96
WEATHER SCAN INC. (d)—C-96

• buildings

ANDREW CORP. (m)—C-68
FORT WORTH TOWER CO. (m)—C-76
L&R COMMUNICATIONS LTD. (m)—C-83
MIDWEST CORP. (d)—C-85
ROHN (m)—C-90

• control units

BROADBAND ENGINEERING INC. (m)—C-70
CHANNELMATIC INC. (m)—C-72
HALLIKAINEN & FRIENDS INC. (m)—C-78

LAKE SYSTEMS CORP. (m & d)—C-81
PICO PRODUCTS INC. (m & d)—C-87
TELE-ENGINEERING CORP. (m)—C-93
TRIPLE CROWN ELECTRONICS INC. (m)—C-95

• equipment-turnkey systems

ANDREW CORP. (m)—C-68
CATEL TELECOMMUNICATIONS (m)—C-71
VICTOR DUNCAN INC. (d)—C-74
IEC CO. (m & d & r)—C-79
IMMAD BROADCAST SERVICES (d & r)—C-79
LAKE SYSTEMS CORP. (m & d)—C-81
MIDWEST CORP. (d)—C-85
NEXUS ENGINEERING CORP. (m)—C-86
PICO SATELLITE INC. (m)—C-87
ROHN (m)—C-90
SOLL INC. (m)—C-91
TELE-ENGINEERING CORP. (m)—C-93
TELVIAD CORP. (m)—C-94

• power supplies

ALPHA TECHNOLOGIES INC. (m & d)—C-66
ANIXTER COMMUNICATIONS (d)—C-68
ANIXTER-CANADA INC. (d)—C-68
BRAD CABLE ELECTRONICS INC. (r)—C-70
CABLE POWER INC. (m)—C-70
CATEL TELECOMMUNICATIONS (m)—C-71
COIL AMERICAN TECHNOLOGY CO. (m)—C-72
DELTA BENCO CASCADE LTD. (m)—C-74
EM ELECTRONICS INC. (d)—C-76
LECTRO PRODUCTS (m)—C-82
MAGNAVOX CATV SYSTEMS INC., A North American Philips Co. (m)—C-83
MICRO-SAT S/E INC. (d)—C-84
MIDWEST CORP. (d)—C-85
SOLA ELECTRIC (unit of General Signal) (m)—C-91

SECURITY EQUIPMENT

Converters & Scramblers

AMERICAN LIGHTWAVE SYSTEMS INC. (m)—C-67
ANIXTER COMMUNICATIONS (d)—C-68
ANIXTER-CANADA INC. (d)—C-68
ANTRONIX INC. (m)—C-68
BRAD CABLE ELECTRONICS INC. (r)—C-70
CABLE SERVICES CO. INC. (d)—C-70
CABLE TV SUPPLY CO. INC. (d)—C-71
CATEL TELECOMMUNICATIONS (m)—C-71
COLORMAX ELECTRONIC CORP. (d)—C-72
COMSONICS INC. (d)—C-73
dB COMMUNICATIONS INC. (d)—C-74
DIGITRACE INC. (r)—C-74
EAGLE COMTRONICS INC. (m)—C-74
EM ELECTRONICS INC. (d)—C-76
KES INC. (d)—C-80
KEYSTONE ELECTRONICS CORP. (r)—C-79
M/A-COM CABLE HOME GROUP (m)—C-83
MICRODYNE CORP. (m)—C-84
PICO SATELLITE INC. (m)—C-87
PIONEER COMMUNICATIONS OF AMERICA INC. (m)—C-87
T. R. PITTS CO. (d)—C-87
SIGNAL VISION INC. (d)—C-91
SYRCUITS INTERNATIONAL INC. (m)—C-92
TELE-MEASUREMENTS INC. (d)—C-93
TELE-WIRE SUPPLY CORP. (d)—C-94
TELESCRIPT INDUSTRIES CORP. (m)—C-93
TOCOM DIV., GENERAL INSTRUMENT CORP. (m)—C-95
TONER CABLE EQUIPMENT INC. (d)—C-95
WEATHER SCAN INC. (d)—C-96
WEGENER COMMUNICATIONS INC. (m)—C-96

Decoders

ANIXTER COMMUNICATIONS (d)—C-68
ANIXTER-CANADA INC. (d)—C-68
ANTRONIX INC. (m)—C-68
BRAD CABLE ELECTRONICS INC. (r)—C-70
CABLE SERVICES CO. INC. (d)—C-70
CABLE TV SUPPLY CO. INC. (d)—C-71
CATEL TELECOMMUNICATIONS (m)—C-71
CATV SERVICES INC. (d)—C-71
COLORMAX ELECTRONIC CORP. (d)—C-72
COMSONICS INC. (d)—C-73
DIGITRACE INC. (r)—C-74
EAGLE COMTRONICS INC. (m)—C-74
EM ELECTRONICS INC. (d)—C-76
KES INC. (d)—C-80
M/A-COM CABLE HOME GROUP (m)—C-83
MICRODYNE CORP. (m)—C-84
PICO PRODUCTS INC. (m & d)—C-87
PICO SATELLITE INC. (m)—C-87
PIONEER COMMUNICATIONS OF AMERICA INC. (m)—C-87
T. R. PITTS CO. (d)—C-87
SYRCUITS INTERNATIONAL INC. (m)—C-92
TELE-MEASUREMENTS INC. (d)—C-93
TELESCRIPT INDUSTRIES CORP. (m)—C-93
TOCOM DIV., GENERAL INSTRUMENT CORP. (m)—C-95
TONER CABLE EQUIPMENT INC. (d)—C-95
WEATHER SCAN INC. (d)—C-96

Drop Security & Identification Equipment

ADAPT COMMUNICATION SUPPLY CO. INC. (d)—C-66
ANIXTER COMMUNICATIONS (d)—C-68
BUDCO INC. (d)—C-70
CABLE TV SUPPLY CO. INC. (d)—C-71
JERRY CONN ASSOCIATES INC. (d)—C-73
C.W.Y. ELECTRONICS (m)—C-73
dB COMMUNICATIONS INC. (d)—C-74
DELTA BENCO CASCADE LTD. (m)—C-74
EM ELECTRONICS INC. (d)—C-76
GAMCO INDUSTRIES INC. (m)—C-77
KES INC. (d)—C-80
KEYSTONE ELECTRONICS CORP. (m & d)—C-79
MIDWEST CORP. (d)—C-85
PICO PRODUCTS INC. (m & d)—C-87
PICO SATELLITE INC. (m)—C-87
T. R. PITTS CO. (d)—C-87
S.A.L. COMMUNICATIONS INC. (d)—C-90
SIGNAL VISION INC. (d)—C-91
TELE-MEASUREMENTS INC. (d)—C-93
TELECRAFTER PRODUCTS CORP. (m & d)—C-93
TONER CABLE EQUIPMENT INC. (d)—C-95
VIEWSONICS INC. (m)—C-96

Filters

ADAPT COMMUNICATION SUPPLY CO. INC. (d)—C-66
ANIXTER COMMUNICATIONS (d)—C-68
ANTRONIX INC. (m)—C-68
ARCOM LABS (d)—C-68
CABLE TV SUPPLY CO. INC. (d)—C-71
CATV SERVICES INC. (d)—C-71
COLORMAX ELECTRONIC CORP. (d)—C-72
JERRY CONN ASSOCIATES INC. (d)—C-73
C.W.Y. ELECTRONICS (d)—C-73
dB COMMUNICATIONS INC. (d)—C-74
EAGLE COMTRONICS INC. (m)—C-74
EM ELECTRONICS INC. (d)—C-76
GAMCO INDUSTRIES INC. (m)—C-77
KES INC. (d)—C-80
KEYSTONE ELECTRONICS CORP. (m, d & r)—C-79
MICROLAB/FXR (m)—C-84
MICROWAVE FILTER CO. INC. (m)—C-84
NORTHERN CATV SALES & DISTRIBUTORS INC. (m)—C-86
PICO PRODUCTS INC. (m & d)—C-87
PICO SATELLITE INC. (m)—C-87
T. R. PITTS CO. (d)—C-87
RMS ELECTRONICS INC./CATV DIVISION (m)—C-89

SIGNAL VISION INC. (d)—C-91
SYRCUITS INTERNATIONAL INC. (d)—C-92
VIEWSONICS INC. (m)—C-96

Hardware, Security

ADAPT COMMUNICATION SUPPLY CO. INC. (d)—C-66
ANIXTER COMMUNICATIONS (d)—C-68
ANTRONIX INC. (m)—C-68
BUDCO INC. (d)—C-70
CABLE SERVICES CO. INC. (d)—C-70
CABLE TV SUPPLY CO. INC. (d)—C-71
CATV SERVICES INC. (d)—C-71
COCO COMMUNICATIONS INC. (d)—C-71
C.W.Y. ELECTRONICS (m)—C-73
EM ELECTRONICS INC. (d)—C-76
GAMCO INDUSTRIES INC. (m)—C-77
KEYSTONE ELECTRONICS CORP. (m, d & r)—C-79
LAKE SYSTEMS CORP. (d)—C-81
MIDWEST CORP. (d)—C-85
PICO MACOM/OEM SALES (m & d)—C-87
PICO PRODUCTS INC. (m & d)—C-87
T. R. PITTS CO. (d)—C-87
S.A.L. COMMUNICATIONS INC. (d)—C-90
SIGNAL VISION INC. (d)—C-91
TELE-WIRE SUPPLY CORP. (d)—C-94
VIEWSONICS INC. (m)—C-96
WEATHER SCAN INC. (d)—C-96

• Identification devices

ADAPT COMMUNICATION SUPPLY CO. INC. (d)—C-66
BUDCO INC. (d)—C-70
COHU INC. (m & r)—C-72
C.W.Y. ELECTRONICS (m)—C-73
EM ELECTRONICS INC. (d)—C-76
PICO SATELLITE INC. (m)—C-87
QUALITY VIDEO SUPPLY CORP. (d)—C-88
RMS ELECTRONICS INC./CATV DIVISION (d)—C-89
SIGNAL VISION INC. (d)—C-91
TELCO ELECTRONICS INC. (m & d)—C-93
TELE-MEASUREMENTS INC. (d)—C-93
TELECRAFTER PRODUCTS CORP. (m & d)—C-93
TOCOM DIV., GENERAL INSTRUMENT CORP. (m)—C-95
VIEWSONICS INC. (m)—C-96

• taplocks

ADAPT COMMUNICATION SUPPLY CO. INC. (d)—C-66
ANIXTER COMMUNICATIONS (d)—C-68
ANTRONIX INC. (m)—C-68
BUDCO INC. (d)—C-70
C.W.Y. ELECTRONICS (m)—C-73
EM ELECTRONICS INC. (d)—C-76
GAMCO INDUSTRIES INC. (m)—C-77
KES INC. (d)—C-80
MICRO-SAT S/E INC. (d)—C-84
RMS ELECTRONICS INC./CATV DIVISION (d)—C-89
S.A.L. COMMUNICATIONS INC. (d)—C-90
SATELLITE SIGNALS INC. (d)—C-90
SIGNAL VISION INC. (d)—C-91
TELCO ELECTRONICS INC. (m & d)—C-93
TELECRAFTER PRODUCTS CORP. (m & d)—C-93
VIEWSONICS INC. (m)—C-96

Locals

ADAPT COMMUNICATION SUPPLY CO. INC. (d)—C-66
ANIXTER COMMUNICATIONS (d)—C-68
ANTRONIX INC. (m)—C-68
BUDCO INC. (d)—C-70
CABLE SERVICES CO. INC. (d)—C-70
CABLE TV SUPPLY CO. INC. (d)—C-71
CATV SERVICES INC. (d)—C-71
CHANNEL COMMERCIAL CORP. (m)—C-72
EM ELECTRONICS INC. (d)—C-76
GAMCO INDUSTRIES INC. (m)—C-77

TRANSMISSION LINES & ACCESSORIES

Cable Sealant

- ADAPT COMMUNICATION SUPPLY CO. INC. (d)—C-66
- ANIXTER COMMUNICATIONS (d)—C-68
- ANIXTER-CANADA INC. (d)—C-68
- CABLE SERVICES CO. INC. (d)—C-70
- CABLE TV SUPPLY CO. INC. (d)—C-71
- C.W.Y. ELECTRONICS (d)—C-73
- 3IGTEM ELECTRONICS INC. (d)—C-76
- GENERAL MACHINE PRODUCTS CO. INC. (m)—C-77
- HOLZBERG INC. (d)—C-79
- KES INC. (d)—C-79
- LIGHTING ELECTRIC OF PENNSYLVANIA INC. (r)—C-82
- MIDWEST CORP.** (d)—C-85
- NORTHERN CONNECTIONS INC. (d)—C-86
- FRED A. NUDD CORP. (r)—C-86
- T. R. PITTS CO. (d)—C-87
- PLYMOUTH RUBBER CO. INC. (m)—C-88
- RMS ELECTRONICS INC./CATV DIVISION (d)—C-89
- STEVENS TOWER CO. INC. (d & r)—C-92
- WEATHER SCAN INC. (d)—C-96

Coaxial Cable, Trunk & Feeder

- ADAPT COMMUNICATION SUPPLY CO. INC. (d)—C-66
- ALPHA WIRE CORP. (m)—C-66
- ANDREW CORP. (m)—C-68
- ANIXTER COMMUNICATIONS (d)—C-68
- ANIXTER-CANADA INC. (d)—C-68
- BELDEN ELECTRONIC WIRE & CABLE (m)—C-69
- CABLE SERVICES CO. INC. (d)—C-70
- CABLE TV SUPPLY CO. INC. (d)—C-71
- CABLEWAVE SYSTEMS INC. (m)—C-71
- CAPSCAN CABLE CO. (m)—C-71
- CATV SERVICES INC. (d)—C-71
- CHANNEL MASTER (m)—C-72
- CHANNELL COMMERCIAL CORP. (d)—C-72
- JERRY CONN ASSOCIATES INC. (d)—C-73
- C.W.Y. ELECTRONICS (d)—C-73
- dB COMMUNICATIONS INC. (d)—C-74
- DECIBEL PRODUCTS INC. (m)—C-74
- DIELECTRIC COMMUNICATIONS** (m)—C-74
- DONLEY INTERNATIONAL INC. (d)—C-74
- ELECTRONICS, MISSILES & COMMUNICATIONS INC. (d)—C-75
- EM ELECTRONICS INC. (d)—C-76
- HARRIS CORP.** (Broadcast Division) (d)—C-78
- HOLZBERG INC. (d)—C-79
- IMMAD BROADCAST SERVICES (d & r)—C-79
- KES INC. (d)—C-79
- KEYSTONE ELECTRONICS CORP. (d)—C-79
- LECTRO PRODUCTS (m)—C-82

- KES INC. (d)—C-80
- KLEIN TOOLS INC. (m)—C-81
- MICRO-SAT S/E INC. (d)—C-84
- PICO PRODUCTS INC. (m & d)—C-87
- T. R. PITTS CO. (d)—C-87
- PROPED INC. (m)—C-88
- RMS ELECTRONICS INC./CATV DIVISION (d)—C-89
- S.A.L. COMMUNICATIONS INC. (d)—C-90
- SATELLITE SIGNALS INC. (d)—C-90
- SIGNAL VISION INC. (d)—C-91
- TELECRAFTER PRODUCTS CORP. (m & d)—C-93
- TONER CABLE EQUIPMENT INC. (d)—C-95
- VIEWSONICS INC. (m)—C-96

Parental Control Devices

- ADAPT COMMUNICATION SUPPLY CO. INC. (d)—C-66
- AMERICAN LIGHTWAVE SYSTEMS INC. (m)—C-67
- ANIXTER COMMUNICATIONS (d)—C-68
- ANTRONIX INC. (m)—C-68
- ARCOM LABS (d)—C-68
- CABLE SERVICES CO. INC. (d)—C-70
- CABLE TV SUPPLY CO. INC. (d)—C-71
- CATV SERVICES INC. (d)—C-71
- CECO COMMUNICATIONS INC. (d)—C-71
- COLORMAX ELECTRONIC CORP. (d)—C-72
- JERRY CONN ASSOCIATES INC. (d)—C-73
- C.W.Y. ELECTRONICS (d)—C-73
- EM ELECTRONICS INC. (m & d)—C-76
- GAMCO INDUSTRIES INC. (m)—C-77
- KES INC. (d)—C-80
- KEYSTONE ELECTRONICS CORP. (m, d & r)—C-79
- M/A-COM CABLE HOME GROUP (m)—C-83
- MEGA HERTZ SALES (d)—C-84
- MICRO-SAT S/E INC. (d)—C-84
- MICROWAVE FILTER CO. INC. (m)—C-84
- NORTHERN CATV SALES & DISTRIBUTORS INC. (m)—C-86
- PICO PRODUCTS INC. (m & d)—C-87
- PICO SATELLITE INC. (m)—C-87
- PIONEER COMMUNICATIONS OF AMERICA INC. (m)—C-87
- T. R. PITTS CO. (d)—C-87
- SIGNAL VISION INC. (d)—C-91
- SOLL INC. (m)—C-91
- SYRCUITS INTERNATIONAL INC. (m)—C-92
- TOCOM DIV., GENERAL INSTRUMENT CORP.** (m)—C-95
- WEATHER SCAN INC. (d)—C-96

Pay Cable Systems

- ADAPT COMMUNICATION SUPPLY CO. INC. (d)—C-66
- AMERICAN LIGHTWAVE SYSTEMS INC. (m)—C-67
- BLONDER-TONGUE LABORATORIES INC. (m)—C-70
- CABLE SERVICES CO. INC. (d)—C-70
- CABLE TV SUPPLY CO. INC. (d)—C-71

- COMPREHENSIVE VIDEO SUPPLY CORP. (d)—C-73
- DELTA BENCO CASCADE LTD. (m)—C-74
- EAGLE COMTRONICS INC. (m)—C-74
- GAMCO INDUSTRIES INC. (m)—C-77
- GAMCO INDUSTRIES INC. (m)—C-77
- IMMAD BROADCAST SERVICES (d & r)—C-79
- PICO SATELLITE INC. (m)—C-87
- PIONEER COMMUNICATIONS OF AMERICA INC. (m)—C-87
- T. R. PITTS CO. (d)—C-87
- TELESCRIPT INDUSTRIES CORP. (m)—C-93
- TRIPLE CROWN ELECTRONICS INC. (m)—C-95
- PENN STATE CABLE COMMUNICATIONS (r)—C-87

Switches

- ADAPT COMMUNICATION SUPPLY CO. INC. (d)—C-66
- ANIXTER COMMUNICATIONS (d)—C-68
- ANTRONIX INC. (m)—C-68
- CABLE TV SUPPLY CO. INC. (d)—C-71
- CATV SERVICES INC. (d)—C-71
- CHANNEL MASTER (m)—C-72
- COLORMAX ELECTRONIC CORP. (d)—C-72
- C.W.Y. ELECTRONICS (d)—C-73
- EM ELECTRONICS INC. (m & d)—C-76
- GAMCO INDUSTRIES INC. (m)—C-77
- G. C. ELECTRONICS CO. (m)—C-77
- KEYSTONE ELECTRONICS CORP. (m, d & r)—C-79
- MICRO-SAT S/E INC. (d)—C-84
- MULTI PRODUCTS INTERNATIONAL (m)—C-85
- PICO MACOM/OEM SALES (m & d)—C-87
- PICO PRODUCTS INC. (m & d)—C-87
- PICO SATELLITE INC. (m)—C-87
- T. R. PITTS CO. (d)—C-87
- RMS ELECTRONICS INC./CATV DIVISION (m)—C-89
- S.A.L. COMMUNICATIONS INC. (d)—C-90
- SIGNAL VISION INC. (d)—C-91
- TELE-ENGINEERING CORP. (m)—C-93
- TELE-MEASUREMENTS INC. (d)—C-93
- TEMTRON ELECTRONICS (d)—C-94
- VIEWSONICS INC. (m)—C-96
- WEATHER SCAN INC. (d)—C-96

Traps

- ADAPT COMMUNICATION SUPPLY CO. INC. (d)—C-66
- ANIXTER COMMUNICATIONS (d)—C-68
- ANTRONIX INC. (m)—C-68
- ARCOM LABS (d)—C-68
- BLONDER-TONGUE LABORATORIES INC. (m)—C-70
- CABLE SERVICES CO. INC. (d)—C-70
- CABLE TV SUPPLY CO. INC. (d)—C-71
- CATV SERVICES INC. (d)—C-71
- COLORMAX ELECTRONIC CORP. (d)—C-72
- JERRY CONN ASSOCIATES INC. (d)—C-73
- dB COMMUNICATIONS INC. (d)—C-74
- DELTA BENCO CASCADE LTD. (m)—C-74

- EAGLE COMTRONICS INC. (m)—C-74
- EM ELECTRONICS INC. (d)—C-76
- GAMCO INDUSTRIES INC. (m)—C-77
- MEGA HERTZ SALES (d)—C-84
- MICRO-SAT S/E INC. (d)—C-84
- MICROWAVE FILTER CO. INC. (m)—C-84
- MIDWEST CORP.** (d)—C-85
- NORTHERN CATV SALES & DISTRIBUTORS INC. (m)—C-86
- PICO PRODUCTS INC. (m & d)—C-87
- PICO SATELLITE INC. (m)—C-87
- T. R. PITTS CO. (d)—C-87
- RMS ELECTRONICS INC./CATV DIVISION (d)—C-89
- SIGNAL VISION INC. (d)—C-91
- SYRCUITS INTERNATIONAL INC. (m)—C-92
- TELESCRIPT INDUSTRIES CORP. (m)—C-93
- TEMTRON ELECTRONICS (d)—C-94
- VIEWSONICS INC. (m)—C-96
- VITEK ELECTRONICS INC. (m)—C-96
- WEATHER SCAN INC. (d)—C-96

Wall Plates

- ABERDEEN CO. (m)—C-66
- ADAPT COMMUNICATION SUPPLY CO. INC. (d)—C-66
- ANIXTER COMMUNICATIONS (d)—C-68
- ANIXTER-CANADA INC. (d)—C-68
- ANTRONIX INC. (m)—C-68
- BENNER-NAWMAN INC. (m)—C-69
- CABLE SERVICES CO. INC. (d)—C-70
- CABLE TV SUPPLY CO. INC. (d)—C-71
- CATV SERVICES INC. (d)—C-71
- CECO COMMUNICATIONS INC. (d)—C-71
- COLORMAX ELECTRONIC CORP. (d)—C-72
- JERRY CONN ASSOCIATES INC. (d)—C-73
- DELTA BENCO CASCADE LTD. (m)—C-74
- EM ELECTRONICS INC. (d)—C-76
- GAMCO INDUSTRIES INC. (m)—C-77
- G. C. ELECTRONICS CO. (m)—C-77
- GILBERT ENGINEERING CO. INC. (m)—C-77
- KES INC. (d)—C-80
- KEYSTONE ELECTRONICS CORP. (m, d & r)—C-79
- MAGNAVOX CATV SYSTEMS INC., A North American Philips Co. (m)—C-83
- MEGA HERTZ SALES (d)—C-84
- MULTI PRODUCTS INTERNATIONAL (m)—C-85
- NORTHERN CONNECTIONS INC. (d)—C-86
- PICO PRODUCTS INC. (m & d)—C-87
- PICO SATELLITE INC. (m)—C-87
- T. R. PITTS CO. (d)—C-87
- RMS ELECTRONICS INC./CATV DIVISION (d)—C-89
- S.A.L. COMMUNICATIONS INC. (d)—C-90
- SATELLITE SIGNALS INC. (d)—C-90
- SIGNAL VISION INC. (d)—C-91
- TELCO ELECTRONICS INC. (d)—C-93
- TEMTRON ELECTRONICS (d)—C-94
- TROMPETER ELECTRONICS INC. (m)—C-95
- VIEWSONICS INC. (m)—C-96
- WEATHER SCAN INC. (d)—C-96

Media Brokerage Specialist CATV, TV and Radio

THE TED HEPBURN COMPANY

Ted Hepburn, President Todd Hepburn, Vice-President

325 Garden Road, Palm Beach, Florida 33480
P.O. Box 42401, Cincinnati, Ohio 45242

CABLE EQUIPMENT & SUPPLIES

LIGHTING ELECTRIC OF PENNSYLVANIA INC. (r)—C-82
M/A-COM CABLE HOME GROUP (m)—C-83
MARK ANTENNA PRODUCTS INC. (d)—C-84
MEGA HERTZ SALES (d)—C-84
MIDLAND METALS CORP. (d)—C-84
NORTHERN CONNECTIONS INC. (d)—C-86
FRED A. NUDD CORP. (r)—C-86
T. R. PITTS CO. (d)—C-87
PLASTOID CORP. (m)—C-87
RMS ELECTRONICS INC./CATV DIVISION (d)—C-89
S.A.L. COMMUNICATIONS INC. (d)—C-90
SATELLITE SIGNALS INC. (d)—C-90
SCIENTIFIC-ATLANTA INC. (m)—C-90
SHIVELY LABORATORIES INC. (m)—C-91
STEVENS TOWER CO. INC. (d & r)—C-92
TAMAQUA CABLE PRODUCTS CORP. (m)—C-93
TELE-WIRE SUPPLY CORP. (d)—C-94
TEPCO CORP. (d)—C-94
TIMES FIBER COMMUNICATIONS INC. (m)—C-95
TONER CABLE EQUIPMENT INC. (d)—C-95
TROMPETER ELECTRONICS INC. (m)—C-95
WEATHER SCAN INC. (d)—C-96

Coaxial Relays

COMSONICS INC. (m & d & r)—C-73
C.W.Y. ELECTRONICS (d)—C-73
DECIBEL PRODUCTS INC. (m)—C-74
DOW-KEY MICROWAVE CORP. (m)—C-74
HARRIS CORP. (Broadcast Division) (d)—C-78
IMMAD BROADCAST SERVICES (r)—C-79
KES INC. (d)—C-79
LIGHTING ELECTRIC OF PENNSYLVANIA INC. (r)—C-82
PECA INC. (m)—C-87
T. R. PITTS CO. (d)—C-87
SIGNAL VISION INC. (d)—C-91
SOLL INC. (d)—C-91
STEVENS TOWER CO. INC. (r)—C-92
TEMTRON ELECTRONICS (d)—C-94
WEATHER SCAN INC. (d)—C-96

RF/IF sensing

THE ABCOM CORP. (d)—C-66
C.W.Y. ELECTRONICS (d)—C-73
DELTA BENCO CASCADE LTD. (m)—C-74
DOW-KEY MICROWAVE CORP. (m)—C-74

standard

CHANNELMATIC INC. (m)—C-72
C.W.Y. ELECTRONICS (d)—C-73
DOW-KEY MICROWAVE CORP. (m)—C-74
FRED A. NUDD CORP. (r)—C-86
TONER CABLE EQUIPMENT INC. (d)—C-95

video sensing

C.W.Y. ELECTRONICS (d)—C-73

Connectors & Fittings

ADAPT COMMUNICATION SUPPLY CO. INC. (d)—C-66
ANDREW CORP. (m)—C-68
ANIXTER COMMUNICATIONS (d)—C-68
ANIXTER-CANADA INC. (d)—C-68
AVA ELECTRONICS CORP. (m)—C-69
CABLE SERVICES CO. INC. (d)—C-70
CABLE TV SUPPLY CO. INC. (d)—C-71
CABLETEK PRODUCTS INC. (d)—C-71
CABLEWAVE SYSTEMS INC. (m)—C-71
CHANNEL MASTER (m)—C-72
COLORMAX ELECTRONIC CORP. (d)—C-72
JERRY CONN ASSOCIATES INC. (d)—C-73
C.W.Y. ELECTRONICS (d)—C-73
dB COMMUNICATIONS INC. (d)—C-74
DECIBEL PRODUCTS INC. (m)—C-74
DIELECTRIC COMMUNICATIONS (m)—C-74
DONLEY INTERNATIONAL INC. (d)—C-74
ELECTROLINE TV EQUIPMENT INC. (m)—C-75

GILBERT ENGINEERING CO. INC. (m)—C-77
HARRIS CORP. (Broadcast Division) (d)—C-78
JAMPRO ANTENNAS INC. (d)—C-80
KES INC. (d)—C-79
KINGS ELECTRONICS CO. INC. (m)—C-81
LEMO USA INC. (m & d)—C-82
LIGHTING ELECTRIC OF PENNSYLVANIA INC. (r)—C-82
LINDSAY SPECIALTY PRODUCTS (m)—C-82
LRC ELECTRONICS INC. (m)—C-83
MARK ANTENNA PRODUCTS INC. (d)—C-84
MEGA HERTZ SALES (d)—C-84
MICRO COMMUNICATIONS INC. (m)—C-84
MICRO-SAT S/E INC. (d)—C-84
MIOWEST CORP. (d)—C-85
NORTHERN CONNECTIONS INC. (d)—C-86
FRED A. NUDD CORP. (d & r)—C-86
T. R. PITTS CO. (d)—C-87
PYRAMID INDUSTRIES INC. (m)—C-88
QUALITY VIDEO SUPPLY CORP. (m & d)—C-88
RAYCHEM CORP. (m)—C-89
RMS ELECTRONICS INC./CATV DIVISION (m)—C-89
S.A.L. COMMUNICATIONS INC. (d)—C-90
SATELLITE SIGNALS INC. (d)—C-90
SHIVELY LABORATORIES INC. (m & d)—C-91
SIGNAL VISION INC. (d)—C-91
STEVENS TOWER CO. INC. (d & r)—C-92
TEPCO CORP. (d)—C-94
TONER CABLE EQUIPMENT INC. (d)—C-95
TROMPETER ELECTRONICS INC. (m)—C-95
VIEWSONICS INC. (m)—C-96
WEATHER SCAN INC. (d)—C-96

foam dielectric

ADAPT COMMUNICATION SUPPLY CO. INC. (d)—C-66
ANDREW CORP. (m)—C-68
ANIXTER COMMUNICATIONS (d)—C-68
ANIXTER-CANADA INC. (d)—C-68
CABLEWAVE SYSTEMS INC. (m)—C-71
CHANNEL MASTER (m)—C-72
C.W.Y. ELECTRONICS (d)—C-73
DECIBEL PRODUCTS INC. (m)—C-74
GILBERT ENGINEERING CO. INC. (m)—C-77
JAMPRO ANTENNAS INC. (d)—C-80
KES INC. (d)—C-79
KINGS ELECTRONICS CO. INC. (m)—C-81
MICRO-SAT S/E INC. (d)—C-84
FRED A. NUDD CORP. (d & r)—C-86
PLASTOID CORP. (m)—C-87
SHIVELY LABORATORIES INC. (m & d)—C-91
STEVENS TOWER CO. INC. (d & r)—C-92
TEPCO CORP. (d)—C-94
TONER CABLE EQUIPMENT INC. (d)—C-95
WEATHER SCAN INC. (d)—C-96

optical fiber

ADAPT COMMUNICATION SUPPLY CO. INC. (d)—C-66
ANIXTER COMMUNICATIONS (d)—C-68
ARTEL COMMUNICATIONS CORP. (d)—C-69
DECIBEL PRODUCTS INC. (m)—C-74
STEVENS TOWER CO. INC. (d & r)—C-92

solid core

ADAPT COMMUNICATION SUPPLY CO. INC. (d)—C-66
ANDREW CORP. (m)—C-68
ANIXTER COMMUNICATIONS (d)—C-68
ANIXTER-CANADA INC. (d)—C-68
CHANNEL MASTER (m)—C-72
C.W.Y. ELECTRONICS (d)—C-73
DECIBEL PRODUCTS INC. (m)—C-74
GILBERT ENGINEERING CO. INC. (m)—C-77
JAMPRO ANTENNAS INC. (d)—C-80
KINGS ELECTRONICS CO. INC. (m)—C-81
MIDLAND METALS CORP. (d)—C-84
PLASTOID CORP. (m)—C-87
STEVENS TOWER CO. INC. (d & r)—C-92
TEPCO CORP. (d)—C-94
TONER CABLE EQUIPMENT INC. (d)—C-95

Drop Cable

ADAPT COMMUNICATION SUPPLY CO. INC. (d)—C-66
ALPHA WIRE CORP. (m)—C-66
ANIXTER COMMUNICATIONS (d)—C-68
ANIXTER-CANADA INC. (d)—C-68
BELDEN ELECTRONIC WIRE & CABLE (m)—C-69
CABLE SERVICES CO. INC. (d)—C-70
CABLE TV SUPPLY CO. INC. (d)—C-71
CABLETEK PRODUCTS INC. (d)—C-71
CATV SERVICES INC. (d)—C-71
COMSONICS INC. (d)—C-73
JERRY CONN ASSOCIATES INC. (d)—C-73
C.W.Y. ELECTRONICS (d)—C-73
dB COMMUNICATIONS INC. (d)—C-74
DECIBEL PRODUCTS INC. (m)—C-74
DONLEY INTERNATIONAL INC. (d)—C-74
EM ELECTRONICS INC. (d)—C-76
KES INC. (d)—C-79
LECTRO PRODUCTS (m)—C-82
LIGHTING ELECTRIC OF PENNSYLVANIA INC. (r)—C-82
M/A-COM CABLE HOME GROUP (m)—C-83
MEGA HERTZ SALES (d)—C-84
MIDLAND METALS CORP. (d)—C-84
MIDWEST CORP. (d)—C-85
NATIONAL STANDARD CO. (m)—C-86
NORTHERN CONNECTIONS INC. (d)—C-86
T. R. PITTS CO. (d)—C-87
PLASTOID CORP. (m)—C-87
RMS ELECTRONICS INC./CATV DIVISION (d)—C-89
S.A.L. COMMUNICATIONS INC. (d)—C-90
SCIENTIFIC-ATLANTA INC. (m)—C-90
TAMAQUA CABLE PRODUCTS CORP. (m)—C-93
TEMTRON ELECTRONICS (d)—C-94
TIMES FIBER COMMUNICATIONS INC. (m)—C-95
TONER CABLE EQUIPMENT INC. (d)—C-95
WEATHER SCAN INC. (d)—C-96

Fiber Optic Equipment

AMERICAN LIGHTWAVE SYSTEMS INC. (m)—C-67
AMERICAN PHOTONICS INC. (m)—C-67
ARTEL COMMUNICATIONS CORP. (m)—C-69
CATEL TELECOMMUNICATIONS (m)—C-71
A. B. CHANCE CO. (m)—C-72
COMPREHENSIVE VIDEO SUPPLY CORP. (d)—C-73
DONLEY INTERNATIONAL INC. (d)—C-74
EM ELECTRONICS INC. (d)—C-76
GENERAL ELECTRIC CO. (CCTV Operation) (m)—C-77
GENERAL MACHINE PRODUCTS CO. INC. (m)—C-77
GENERAL OPTRONICS CORP. (m)—C-77
THE GEORGE-INGRAHAM CORP. (m)—C-77
THE GRASS VALLEY GROUP (m)—C-78
HOLZBERG INC. (d)—C-79
BEN HUGHES COMMUNICATION PRODUCTS INC. (m)—C-79
LANDY ASSOCIATES INC. (d)—C-81
LIGHTING ELECTRIC OF PENNSYLVANIA INC. (r)—C-82
PERFORMED LINE PRODUCTS CO. (m)—C-88
QUALITY VIDEO SUPPLY CORP. (d)—C-88
SONY BROADCAST PRODUCTS CO. (m)—C-91
SYNCHRONOUS COMMUNICATIONS INC. (m)—C-92
TELE-WIRE SUPPLY CORP. (d)—C-94

lasers

AMERICAN LIGHTWAVE SYSTEMS INC. (m)—C-67
FRED A. NUDD CORP. (d & r)—C-86
PERFORMED LINE PRODUCTS CO. (m)—C-88

transmission systems

THE ABCOM CORP. (d)—C-66
AMERICAN LIGHTWAVE SYSTEMS INC. (m)—C-67
AMERICAN PHOTONICS INC. (m)—C-67
ARTEL COMMUNICATIONS CORP. (m)—C-69
CABLEWAVE SYSTEMS INC. (m)—C-71
CATEL TELECOMMUNICATIONS (m)—C-71
GENERAL OPTRONICS CORP. (m)—C-77
THE GRASS VALLEY GROUP (m)—C-78
LAKE SYSTEMS CORP. (d)—C-81
MAGNAVOX CATV SYSTEMS INC., A North American Philips Co. (m)—C-83
MARK ANTENNA PRODUCTS INC. (d)—C-84
FRED A. NUDD CORP. (r)—C-86
PERFORMED LINE PRODUCTS CO. (m)—C-88
TIMES FIBER COMMUNICATIONS INC. (m)—C-95

transmission links

THE ABCOM CORP. (d)—C-66
AMERICAN LIGHTWAVE SYSTEMS INC. (m)—C-67
AMERICAN PHOTONICS INC. (m)—C-67
ARTEL COMMUNICATIONS CORP. (m)—C-69
CABLEWAVE SYSTEMS INC. (m)—C-71
THE GRASS VALLEY GROUP (m)—C-78
MAGNAVOX CATV SYSTEMS INC., A North American Philips Co. (m)—C-83
MARK ANTENNA PRODUCTS INC. (d)—C-84
PERFORMED LINE PRODUCTS CO. (m)—C-88
TELESCRIPT INDUSTRIES CORP. (m)—C-93
TIMES FIBER COMMUNICATIONS INC. (m)—C-95

Optical Fiber Cable

AMERICAN PHOTONICS INC. (m)—C-67
ANDREW CORP. (m)—C-68
ANIXTER COMMUNICATIONS (d)—C-68
ANIXTER-CANADA INC. (d)—C-68
ARTEL COMMUNICATIONS CORP. (d)—C-69
BELDEN ELECTRONIC WIRE & CABLE (m)—C-69
BIW CABLE SYSTEMS INC. (m)—C-70
DECIBEL PRODUCTS INC. (m)—C-74
LIGHTING ELECTRIC OF PENNSYLVANIA INC. (r)—C-82
MIDLAND METALS CORP. (d)—C-84
MOHAWK WIRE & CABLE CORP. (m)—C-85
QUALITY VIDEO SUPPLY CORP. (d)—C-88
TAMAQUA CABLE PRODUCTS CORP. (m)—C-93

Pressurization Equipment

ANDREW CORP. (m)—C-68
ANIXTER-CANADA INC. (d)—C-68
CONTINENTAL ELECTRONICS (d)—C-73
DECIBEL PRODUCTS INC. (m)—C-74
GENERAL MACHINE PRODUCTS CO. INC. (m)—C-77
HARRIS CORP. (Broadcast Division) (d)—C-78
LIGHTING ELECTRIC OF PENNSYLVANIA INC. (r)—C-82
MARK ANTENNA PRODUCTS INC. (d)—C-84
SHIVELY LABORATORIES INC. (m)—C-91
TEPCO CORP. (d)—C-94

Security Seals & Fasteners

CABLE TV SUPPLY CO. INC. (d)—C-71
LIGHTING ELECTRIC OF PENNSYLVANIA INC. (r)—C-82
PICO PRODUCTS INC. (m & d)—C-87
T. R. PITTS CO. (d)—C-87
VIEWSONICS INC. (m)—C-96

Special Applications Cable

ANDREW CORP. (m)—C-68
ANIXTER COMMUNICATIONS (d)—C-68
ANIXTER-CANADA INC. (d)—C-68
C.W.Y. ELECTRONICS (d)—C-73
DECIBEL PRODUCTS INC. (m)—C-74

LIGHTING ELECTRIC OF PENNSYLVANIA INC. (r)—C-82
 T. R. PITTS CO. (d)—C-87
 PLASTOID CORP. (m)—C-87
 QUALITY VIDEO SUPPLY CORP. (d)—C-88

Splitters

ADAPT COMMUNICATION SUPPLY CO. INC. (d)—C-66
 ANIXTER COMMUNICATIONS (d)—C-68
 ANIXTER-CANADA INC. (d)—C-68
 ANTRONIX INC. (m)—C-68
 BLONDER-TONGUE LABORATORIES INC (m)—C-70
 CABLE SERVICES CO. INC. (d)—C-70
 CABLE TV SUPPLY CO. INC. (d)—C-71
 CATV SERVICES INC. (d)—C-71
 CHANNEL MASTER (m)—C-72
 COIL AMERICAN TECHNOLOGY CO. (m)—C-72
 COLORMAX ELECTRONIC CORP. (d)—C-72
 COMSONICS INC. (d)—C-73
 C.W.Y. ELECTRONICS (d)—C-73
 DONLEY INTERNATIONAL INC. (d)—C-74
 ELECTROLINE TV EQUIPMENT INC. (m)—C-75
 GAMCO INDUSTRIES INC. (m)—C-77
JERROLD DIVISION (GENERAL INSTRUMENT CORP.) (m)—C-80
 KDI ELECTRONICS (m)—C-80
 KES INC. (d)—C-79
 KEYSTONE ELECTRONICS CORP. (m, d & r)—C-79
 LIGHTING ELECTRIC OF PENNSYLVANIA INC. (r)—C-82
 LINDSAY SPECIALTY PRODUCTS (m)—C-82
 MAGNAVOX CATV SYSTEMS INC., A North American Phillips Co. (m)—C-83
 MEGA HERTZ SALES (d)—C-84
 MICRO COMMUNICATIONS INC. (m)—C-84
 MICRO-SAT S/E INC. (d)—C-84
 MICROWAVE FILTER CO. INC. (m)—C-84
MIDWEST CORP. (d)—C-85
 NORTHERN CONNECTIONS INC. (d)—C-86
 FRED A. NUDD CORP. (d & r)—C-86
 PECA INC. (m)—C-87
 PICO MACOM/OEM SALES (m & d)—C-87
 PICO PRODUCTS INC. (m & d)—C-87
 T. R. PITTS CO. (d)—C-87
 QUALITY VIDEO SUPPLY CORP. (d)—C-88
 RMS ELECTRONICS INC./CATV DIVISION (m)—C-89
 RMT ENGINEERING INC. (d)—C-90
 S.A.L. COMMUNICATIONS INC. (d)—C-90
 SHIVELY LABORATORIES INC. (m)—C-91
 SIGNAL VISION INC. (d)—C-91
 TEMTRON ELECTRONICS (d)—C-94
 TEPCO CORP. (d)—C-94
 VIEWSONICS INC. (m)—C-96
 WEATHER SCAN INC. (d)—C-96
 WIDE BAND ENGINEERING CO. (m)—C-96

Taps

ADAPT COMMUNICATION SUPPLY CO. INC. (d)—C-66
 ANIXTER COMMUNICATIONS (d)—C-68
 ANIXTER-CANADA INC. (d)—C-68
 ANTRONIX INC. (m)—C-68
 BLONDER-TONGUE LABORATORIES INC (m)—C-70
 CABLE SERVICES CO. INC. (d)—C-70
 CABLE TV SUPPLY CO. INC. (d)—C-71
 CATV SERVICES INC. (d)—C-71
 CHANNEL MASTER (m)—C-72
 COIL AMERICAN TECHNOLOGY CO. (m)—C-72
 COLORMAX ELECTRONIC CORP. (d)—C-72
 COMSONICS INC. (d)—C-73
 C.W.Y. ELECTRONICS (d)—C-73
 DONLEY INTERNATIONAL INC. (d)—C-74
 EAGLE COMTRONICS INC. (m)—C-74
 ELECTROLINE TV EQUIPMENT INC. (m)—C-75
 EM ELECTRONICS INC. (d)—C-76
 GAMCO INDUSTRIES INC. (m)—C-77

JERROLD DIVISION (GENERAL INSTRUMENT CORP.) (m)—C-80
 KES INC. (d)—C-79
 KEYSTONE ELECTRONICS CORP. (m, d & r)—C-79
 LIGHTING ELECTRIC OF PENNSYLVANIA INC. (r)—C-82
 LINDSAY SPECIALTY PRODUCTS (m)—C-82
 MAGNAVOX CATV SYSTEMS INC., A North American Phillips Co. (m)—C-83
 MEGA HERTZ SALES (d)—C-84
 MICRO-SAT S/E INC. (d)—C-84
MIDWEST CORP. (d)—C-85
 NORTHERN CONNECTIONS INC. (d)—C-86
 PECA INC. (m)—C-87
 T. R. PITTS CO. (d)—C-87
 RMS ELECTRONICS INC./CATV DIVISION (m)—C-89
 RMT ENGINEERING INC. (d)—C-90
 S.A.L. COMMUNICATIONS INC. (d)—C-90
 SATELLITE SIGNALS INC. (d)—C-90
 SCIENTIFIC-ATLANTA INC. (m)—C-90
 SIGNAL VISION INC. (d)—C-91
 TELE-WIRE SUPPLY CORP. (d)—C-94
 TEMTRON ELECTRONICS (d)—C-94
 TONER CABLE EQUIPMENT INC. (d)—C-95
 VIEWSONICS INC. (m)—C-96
 WEATHER SCAN INC. (d)—C-96
 WIDE BAND ENGINEERING CO. (m)—C-96

aerial

ANIXTER COMMUNICATIONS (d)—C-68
 CABLETEK PRODUCTS INC. (d)—C-71
 CHANNEL MASTER (m)—C-72
 COIL AMERICAN TECHNOLOGY CO. (m)—C-72
 COLORMAX ELECTRONIC CORP. (d)—C-72
 C.W.Y. ELECTRONICS (d)—C-73
 EAGLE COMTRONICS INC. (m)—C-74
 GAMCO INDUSTRIES INC. (m)—C-77
JERROLD DIVISION (GENERAL INSTRUMENT CORP.) (m)—C-80
 KES INC. (d)—C-79
 KEYSTONE ELECTRONICS CORP. (m, d & r)—C-79
 LINDSAY SPECIALTY PRODUCTS (m)—C-82
 MAGNAVOX CATV SYSTEMS INC., A North American Phillips Co. (m)—C-83
 RMS ELECTRONICS INC./CATV DIVISION (m)—C-89
 RMT ENGINEERING INC. (d)—C-90
 S.A.L. COMMUNICATIONS INC. (d)—C-90
 SIGNAL VISION INC. (d)—C-91
 TONER CABLE EQUIPMENT INC. (d)—C-95

directional

ANIXTER COMMUNICATIONS (d)—C-68
 ANTRONIX INC. (m)—C-68
 BLONDER-TONGUE LABORATORIES INC (m)—C-70
 CABLETEK PRODUCTS INC. (d)—C-71
 CHANNEL MASTER (m)—C-72
 COIL AMERICAN TECHNOLOGY CO. (m)—C-72
 COLORMAX ELECTRONIC CORP. (d)—C-72
 C.W.Y. ELECTRONICS (d)—C-73
 EAGLE COMTRONICS INC. (m)—C-74
 ELECTROLINE TV EQUIPMENT INC. (m)—C-75
 GAMCO INDUSTRIES INC. (m)—C-77
JERROLD DIVISION (GENERAL INSTRUMENT CORP.) (m)—C-80
 KES INC. (d)—C-79
 KEYSTONE ELECTRONICS CORP. (m, d & r)—C-79
 LINDSAY SPECIALTY PRODUCTS (m)—C-82
 MAGNAVOX CATV SYSTEMS INC., A North American Phillips Co. (m)—C-83
 MICRO-SAT S/E INC. (d)—C-84
 NORTHERN CONNECTIONS INC. (d)—C-86
 PECA INC. (m)—C-87
 PICO MACOM/OEM SALES (m & d)—C-87
 RMS ELECTRONICS INC./CATV DIVISION (m)—C-89
 RMT ENGINEERING INC. (d)—C-90



S.A.L. COMMUNICATIONS INC. (d)—C-90
 SHIVELY LABORATORIES INC. (m)—C-91
 SIGNAL VISION INC. (d)—C-91
 TONER CABLE EQUIPMENT INC. (d)—C-95
 VIEWSONICS INC. (m)—C-96
 WEATHER SCAN INC. (d)—C-96
 WIDE BAND ENGINEERING CO. (m)—C-96

multitap

ANIXTER COMMUNICATIONS (d)—C-68
 ANTRONIX INC. (m)—C-68
 BLONDER-TONGUE LABORATORIES INC (m)—C-70
 CABLETEK PRODUCTS INC. (d)—C-71
 CHANNEL MASTER (m)—C-72
 COIL AMERICAN TECHNOLOGY CO. (m)—C-72
 COLORMAX ELECTRONIC CORP. (d)—C-72
 C.W.Y. ELECTRONICS (d)—C-73
 EAGLE COMTRONICS INC. (m)—C-74
 ELECTROLINE TV EQUIPMENT INC. (m)—C-75
 GAMCO INDUSTRIES INC. (m)—C-77
 KES INC. (d)—C-79
 KEYSTONE ELECTRONICS CORP. (m, d & r)—C-79
 LINDSAY SPECIALTY PRODUCTS (m)—C-82
 MAGNAVOX CATV SYSTEMS INC., A North American Phillips Co. (m)—C-83
MIDWEST CORP. (d)—C-85
 NORTHERN CONNECTIONS INC. (d)—C-86
 RMS ELECTRONICS INC./CATV DIVISION (m)—C-89
 RMT ENGINEERING INC. (d)—C-90
 S.A.L. COMMUNICATIONS INC. (d)—C-90
 SIGNAL VISION INC. (d)—C-91
 TONER CABLE EQUIPMENT INC. (d)—C-95
 VIEWSONICS INC. (m)—C-96

pedestal

ANIXTER COMMUNICATIONS (d)—C-68
 ANTRONIX INC. (m)—C-68
 CABLETEK PRODUCTS INC. (d)—C-71
 CHANNEL COMMERCIAL CORP. (m)—C-72
 COIL AMERICAN TECHNOLOGY CO. (m)—C-72
 COLORMAX ELECTRONIC CORP. (d)—C-72
 C.W.Y. ELECTRONICS (d)—C-73
 DIAMOND COMMUNICATION PRODUCTS INC. (m)—C-74
 EAGLE COMTRONICS INC. (m)—C-74
 ELECTROLINE TV EQUIPMENT INC. (m)—C-75
 GAMCO INDUSTRIES INC. (m)—C-77
 KES INC. (d)—C-79
 LINDSAY SPECIALTY PRODUCTS (m)—C-82
 MAGNAVOX CATV SYSTEMS INC., A North American Phillips Co. (m)—C-83
 MICRO-SAT S/E INC. (d)—C-84
MIDWEST CORP. (d)—C-85
 RMS ELECTRONICS INC./CATV DIVISION (m)—C-89
 RMT ENGINEERING INC. (d)—C-90
 S.A.L. COMMUNICATIONS INC. (d)—C-90
 SIGNAL VISION INC. (d)—C-91
 TONER CABLE EQUIPMENT INC. (d)—C-95
 VIEWSONICS INC. (m)—C-96
 WEATHER SCAN INC. (d)—C-96

Terminal Equipment

THE ABCOM CORP. (d)—C-66
 ADAPT COMMUNICATION SUPPLY CO. INC. (d)—C-66
 ANIXTER COMMUNICATIONS (d)—C-68

CABLE SERVICES CO. INC. (d)—C-70
 CABLE TV SUPPLY CO. INC. (d)—C-71
 CATV SERVICES INC. (d)—C-71
 COIL AMERICAN TECHNOLOGY CO. (m)—C-72
 C.W.Y. ELECTRONICS (m)—C-73
 DYNAIR ELECTRONICS INC. (m)—C-74
 GAMCO INDUSTRIES INC. (m)—C-77
 INDIANA PRESSED STEEL (m)—C-79
 LAKE SYSTEMS CORP. (d)—C-81
 LIGHTING ELECTRIC OF PENNSYLVANIA INC. (r)—C-82
 FRED A. NUDD CORP. (r)—C-86
 T. R. PITTS CO. (d)—C-87
 REGENCY CABLE PRODUCTS INC. (m)—C-89
 RMT ENGINEERING INC. (d)—C-90
 SATELLITE SIGNALS INC. (m)—C-90
 SIGNAL VISION INC. (d)—C-91
 SYNCHRONOUS COMMUNICATIONS INC. (m)—C-92
 TELE-WIRE SUPPLY CORP. (d)—C-94
 TONER CABLE EQUIPMENT INC. (d)—C-95

service boxes

ADAPT COMMUNICATION SUPPLY CO. INC. (d)—C-66
 ANIXTER COMMUNICATIONS (d)—C-68
 BENNER-NAWMAN INC. (m)—C-69
 CABLETEK PRODUCTS INC. (d)—C-71
 CHANNEL COMMERCIAL CORP. (m)—C-72
 COIL AMERICAN TECHNOLOGY CO. (m)—C-72
 JERRY CONN ASSOCIATES INC. (d)—C-73
 C.W.Y. ELECTRONICS (m)—C-73
 THE GEORGE-INGRAHAM CORP. (m)—C-77
 INDIANA PRESSED STEEL (m)—C-79
 LIGHTING ELECTRIC OF PENNSYLVANIA INC. (r)—C-82
MIDWEST CORP. (d)—C-85
 FRED A. NUDD CORP. (r)—C-86
 PROPED INC. (m)—C-88
 RMT ENGINEERING INC. (d)—C-90
 SIGNAL VISION INC. (d)—C-91
 TONER CABLE EQUIPMENT INC. (d)—C-95

exterior

ADAPT COMMUNICATION SUPPLY CO. INC. (d)—C-66
 ANIXTER COMMUNICATIONS (d)—C-68
 BENNER-NAWMAN INC. (m)—C-69
 CABLETEK PRODUCTS INC. (d)—C-71
 COIL AMERICAN TECHNOLOGY CO. (m)—C-72
 JERRY CONN ASSOCIATES INC. (d)—C-73
 C.W.Y. ELECTRONICS (m)—C-73
 DIAMOND COMMUNICATION PRODUCTS INC. (m)—C-74
 THE GEORGE-INGRAHAM CORP. (m)—C-77
 INDIANA PRESSED STEEL (m)—C-79
 FRED A. NUDD CORP. (r)—C-86
 PROPED INC. (m)—C-88
 RMT ENGINEERING INC. (d)—C-90
 SIGNAL VISION INC. (d)—C-91
 TONER CABLE EQUIPMENT INC. (d)—C-95

interior

ANIXTER COMMUNICATIONS (d)—C-68
 BENNER-NAWMAN INC. (m)—C-69
 CABLETEK PRODUCTS INC. (d)—C-71
 COIL AMERICAN TECHNOLOGY CO. (m)—C-72
 JERRY CONN ASSOCIATES INC. (d)—C-73
 C.W.Y. ELECTRONICS (m)—C-73

CABLE EQUIPMENT & SUPPLIES

THE GEORGE-INGRAHAM CORP. (m)—C-77
INDIANA PRESSED STEEL (m)—C-79
MICRO-NOW INSTRUMENT CO. INC.
(m)—C-84
PROPEL INC. (m)—C-88
RMT ENGINEERING INC. (d)—C-90
SIGNAL VISION INC. (d)—C-91
TECHNI-TOOL INC. (d)—C-93
TONER CABLE EQUIPMENT INC. (d)—C-95

Transmission Line Equipment

ANIXTER COMMUNICATIONS (d)—C-68
ANIXTER-CANADA INC. (d)—C-68
CABLE TV SUPPLY CO. INC. (d)—C-71
CATV SERVICES INC. (d)—C-71
COMSONICS INC. (d & r)—C-73
C.W.Y. ELECTRONICS (d)—C-73
DIELECTRIC COMMUNICATIONS (m)—C-74
DYNAIR ELECTRONICS INC. (m)—C-74
ELECTRONICS, MISSILES & COMMUNICA-
TIONS INC. (d)—C-75
THE GEORGE-INGRAHAM CORP. (m)—C-77
LEAR SIEGLER INC. (m & d & r)—C-82
LIGHTING ELECTRIC OF PENNSYLVANIA INC.
(r)—C-82
MAGNAVOX CATV SYSTEMS INC., A North
American Philips Co. (m)—C-83
MEGA HERTZ SALES (d)—C-84
MICRO COMMUNICATIONS INC. (m)—C-84
FRED A. NUDD CORP. (r)—C-86
PENN STATE CABLE COMMUNICATIONS
(r)—C-87
T. R. PITTS CO. (d)—C-87
QUALITY RF SERVICES INC. (m & r)—C-88
RMT ENGINEERING INC. (d & r)—C-90
SATELLITE SIGNALS INC. (d)—C-90
SHIVELY LABORATORIES INC. (m)—C-91

VIEWSONICS INC. (m)—C-96

• line extenders

ADAPT COMMUNICATION SUPPLY CO. INC.
(d)—C-66
ANIXTER COMMUNICATIONS (d)—C-68
BROADBAND ENGINEERING INC. (m)—C-70
JERRY CONN ASSOCIATES INC. (d)—C-73
C.W.Y. ELECTRONICS (d)—C-73
dB COMMUNICATIONS INC. (d)—C-74
ELECTROLINE TV EQUIPMENT INC.
(m)—C-75
GAMCO INDUSTRIES INC. (m)—C-77
KEYSTONE ELECTRONICS CORP. (d)—C-79
LIGHTING ELECTRIC OF PENNSYLVANIA INC.
(r)—C-82
LINDSAY SPECIALTY PRODUCTS (m)—C-82
MAGNAVOX CATV SYSTEMS INC., A North
American Philips Co. (m)—C-83
MICRO-SAT S/E INC. (d)—C-84
MIDWEST CORP. (d)—C-85
FRED A. NUDD CORP. (r)—C-86
QUALITY RF SERVICES INC. (m & d &
r)—C-88
RMT ENGINEERING INC. (d & r)—C-90
SIGNAL VISION INC. (d)—C-91
TEMTRON ELECTRONICS (d)—C-94
VIEWSONICS INC. (m)—C-96

• splice shields

ADAPT COMMUNICATION SUPPLY CO. INC.
(d)—C-66
ANIXTER COMMUNICATIONS (d)—C-68
ANIXTER-CANADA INC. (d)—C-68

C.W.Y. ELECTRONICS (d)—C-73
LIGHTING ELECTRIC OF PENNSYLVANIA INC.
(r)—C-82
MAGNAVOX CATV SYSTEMS INC., A North
American Philips Co. (m)—C-83
MIDWEST CORP. (d)—C-85
FRED A. NUDD CORP. (r)—C-86
PLASTOND CORP. (m)—C-87
SIGNAL VISION INC. (d)—C-91
VIEWSONICS INC. (m)—C-96
MIDWEST CORP. (s)—C-85

TWO-WAY SYSTEMS

Coaxial Relays

CABLE SERVICES CO. INC. (d)—C-70
COMSONICS INC. (m & d & r)—C-73
C.W.Y. ELECTRONICS (d)—C-73
DECIBEL PRODUCTS INC. (m)—C-74
DOW-KEY MICROWAVE CORP. (m)—C-74
PECA INC. (m)—C-87
TELE-WIRE SUPPLY CORP. (d)—C-94
TEMTRON ELECTRONICS (d)—C-94
WIDE BAND ENGINEERING CO. (m)—C-96

• RF/IF sensing

C.W.Y. ELECTRONICS (d)—C-73
DOW-KEY MICROWAVE CORP. (m)—C-74
VIDEO AIDS OF COLORADO (m)—C-96

• standard

AMERICAN LIGHTWAVE SYSTEMS INC.
(m)—C-67
C.W.Y. ELECTRONICS (d)—C-73
DOW-KEY MICROWAVE CORP. (m)—C-74

• video sensing

C.W.Y. ELECTRONICS (d)—C-73
DI-TECH INC. (m)—C-74
TEMTRON ELECTRONICS (d)—C-94
VIDEO AIDS OF COLORADO (m)—C-96

RF Equipment-PTV Scramblers

BLONDER-TONGUE LABORATORIES INC
(m)—C-70
CABLE SERVICES CO. INC. (d)—C-70
CABLE TV SUPPLY CO. INC. (d)—C-71
COLORMAX ELECTRONIC CORP. (d)—C-72
COMPREHENSIVE VIDEO SUPPLY CORP.
(d)—C-73
COMSONICS INC. (r)—C-73
DELTA BENCO CASCADE LTD. (m)—C-74
ITS CORP. (m)—C-80
T. R. PITTS CO. (d)—C-87
REGENCY CABLE PRODUCTS INC. (m)—C-89
TELESCRIPT INDUSTRIES CORP. (m)—C-93
C-COR ELECTRONICS INC. (m)—C-71
TELESCRIPT INDUSTRIES CORP. (m)—C-93
PECA INC. (s)—C-87

COMPUTER SYSTEMS & ACCESSORIES

Computer Systems

A. F. ASSOCIATES INC. (m)—C-66
 ALLIED ELECTRONICS (a div. of Digitech Inc.)
 (d)—C-66
 ALPHA TECHNOLOGIES INC. (d)—C-66
 CABLEDATA (d)—C-70
 CABLETEK (m)—C-71
 CATV SERVICES INC. (d)—C-71
 CONTROL TECHNOLOGY INC. (d)—C-73
 DIALOGIC COMMUNICATIONS CORP.
 (m)—C-74
 EECO INC. (m)—C-75
 HEWLETT-PACKARD CO. (m)—C-79
 IGM COMMUNICATIONS (m)—C-79
 MEGA HERTZ SALES (d)—C-84
 MPB TECHNOLOGIES INC. (m & d)—C-85
 ROHDE & SCHWARZ POLARAD INC.
 (m)—C-90
 SATELLITE SIGNALS INC. (d)—C-90
 SOLL INC. (m & d)—C-91
 TARGETED MARKET TRACKING-TMT (m &
 d)—C-93
 TONER CABLE COMPUTER SYSTEMS
 (m)—C-95
 TONER CABLE EQUIPMENT INC. (d)—C-95
 VIDEO MEDIA (m)—C-96

• business/accounting

CABLEDATA (d)—C-70
 HEWLETT-PACKARD CO. (m)—C-79
 M/A-COM CABLE HOME GROUP (m)—C-83
 SATELLITE SIGNALS INC. (m)—C-90
 SOLL INC. (d)—C-91
 TARGETED MARKET TRACKING-TMT (m &
 d)—C-93
 TONER CABLE COMPUTER SYSTEMS
 (m)—C-95
 TONER CABLE EQUIPMENT INC. (d)—C-95
 VIDEO MEDIA (m)—C-96

• broadcast mono

ARTEL COMMUNICATIONS CORP. (m)—C-69
 IGM COMMUNICATIONS (m)—C-79
 LAKE SYSTEMS CORP. (m)—C-81
 ROHDE & SCHWARZ POLARAD INC.
 (m)—C-90
 VIDEO MEDIA (m)—C-96
 VITAL INDUSTRIES INC. (m)—C-96

■ modular

ARTEL COMMUNICATIONS CORP. (m)—C-69

• broadcast stereo

ARTEL COMMUNICATIONS CORP. (m)—C-69
 IGM COMMUNICATIONS (m)—C-79
 LAKE SYSTEMS CORP. (m)—C-81
 ROHDE & SCHWARZ POLARAD INC.
 (m)—C-90
 TELE-WIRE SUPPLY CORP. (d)—C-94
 VIDEO MEDIA (m)—C-96
 VITAL INDUSTRIES INC. (m)—C-96

■ modular

ARTEL COMMUNICATIONS CORP. (m)—C-69

• newsroom

BESTON/McINNIS-SKINNER (m & d)—C-69
 LAKE SYSTEMS CORP. (d)—C-81
 VIDEO DATA SYSTEMS DIV. (Sterling TV Pres.
 Inc.) (m)—C-96

• portable for remotes

ARTEL COMMUNICATIONS CORP. (m)—C-69
 HEWLETT-PACKARD CO. (m)—C-79
 IGM COMMUNICATIONS (m)—C-79

• recording studio

T. R. PITTS CO. (d)—C-87

• routing

A. F. ASSOCIATES INC. (m)—C-66
 CABLEDATA (d)—C-70
 CATEL TELECOMMUNICATIONS (m)—C-71
 CENTRAL DYNAMICS LTD. (m & r)—C-71
 THE GRASS VALLEY GROUP (m)—C-78
 3M CO. (Broadcast & Related Products Div.)
 (m)—C-85
SONY BROADCAST PRODUCTS CO.
 (m)—C-91

• traffic/programming

A. F. ASSOCIATES INC. (m)—C-66
 CABLEDATA (d)—C-70
 CHANNELMATIC INC. (m)—C-72
 THE GRASS VALLEY GROUP (m)—C-78
SONY BROADCAST PRODUCTS CO.
 (m)—C-91

TOCOM DIV., GENERAL INSTRUMENT CORP.

(m)—C-95
 VITAL INDUSTRIES INC. (m)—C-96

• TV production

ARTEL COMMUNICATIONS CORP. (m)—C-69
 CENTRAL DYNAMICS LTD. (m & r)—C-71
 VICTOR DUNCAN INC. (d)—C-74
 EECO INC. (m)—C-75
 THE GRASS VALLEY GROUP (m)—C-78
 IGM COMMUNICATIONS (m)—C-79
 INTERAND CORP. (m)—C-79
 LAKE SYSTEMS CORP. (d)—C-81
 3M CO. (Broadcast & Related Products Div.)
 (m)—C-85
 Q-TV/TELESYNC (div. of Q-CO Industries Inc.)
 (m & d)—C-88
SONY BROADCAST PRODUCTS CO.
 (m)—C-91
 TELESCRIPT INC. (m)—C-93
 VIDEO DATA SYSTEMS DIV. (Sterling TV Pres.
 Inc.) (m)—C-96

• weather

ALDEN ELECTRONICS INC. (m)—C-66
 BESTON/McINNIS-SKINNER (m & d)—C-69
 THE GRASS VALLEY GROUP (m)—C-78
 3M CO. (Broadcast & Related Products Div.)
 (m)—C-85
 TEXAS ELECTRONICS INC. (m)—C-94

Modems

ALPHA TECHNOLOGIES INC. (d)—C-66
 AM CABLE TV INDUSTRIES INC. (m)—C-66
 AMERICAN LIGHTWAVE SYSTEMS INC.
 (m)—C-67
 ARTEL COMMUNICATIONS CORP. (m)—C-69
 CABLEDATA (d)—C-70
 COLORMAX ELECTRONIC CORP. (d)—C-72
 ELECTROHOME LTD. (m)—C-75
 HEWLETT-PACKARD CO. (m)—C-79
 LAKE SYSTEMS CORP. (d)—C-81
 MEGA HERTZ SALES (d)—C-84
 SOLL INC. (d)—C-91
 TELE-WIRE SUPPLY CORP. (d)—C-94

• analog

AMERICAN LIGHTWAVE SYSTEMS INC.
 (m)—C-67
 ARTEL COMMUNICATIONS CORP. (m)—C-69
 CABLEDATA (d)—C-70
 MICRODYNE CORP. (m)—C-84

• digital

ARTEL COMMUNICATIONS CORP. (m)—C-69
 CABLEDATA (d)—C-70
 SOLL INC. (d)—C-91
TOCOM DIV., GENERAL INSTRUMENT CORP.
 (m)—C-95
 A. F. ASSOCIATES INC. (m)—C-66
 CABLEDATA (m & d)—C-70
 CABLETEK (m)—C-71
 ELECTROHOME LTD. (m)—C-75
 HEWLETT-PACKARD CO. (m)—C-79
 M/A-COM CABLE HOME GROUP (m)—C-83
 MPB TECHNOLOGIES INC. (m & d)—C-85
 ROHDE & SCHWARZ POLARAD INC.
 (m)—C-90
 SATELLITE SIGNALS INC. (d)—C-90
 SOLL INC. (d)—C-91
 TARGETED MARKET TRACKING-TMT (m &
 d)—C-93
 TELE-ENGINEERING CORP. (m)—C-93

Software

CABLEDATA (m & d)—C-70
 CABLETEK (m)—C-71
 HEWLETT-PACKARD CO. (m)—C-79
 3M CO. (Broadcast & Related Products Div.)
 (m)—C-85
 ROHDE & SCHWARZ POLARAD INC.
 (m)—C-90
 SOLL INC. (d)—C-91
 TARGETED MARKET TRACKING-TMT (m &
 d)—C-93
 TELE-ENGINEERING CORP. (m)—C-93
 DIALOGIC COMMUNICATIONS CORP.
 (m)—C-74
 HEWLETT-PACKARD CO. (m)—C-79
 IMMAD BROADCAST SERVICES (d & r)—C-79
 M/A-COM CABLE HOME GROUP (m)—C-83
 ROHDE & SCHWARZ POLARAD INC.
 (m)—C-90
 SOLL INC. (d)—C-91
 TARGETED MARKET TRACKING-TMT (m &
 d)—C-93
 TELE-ENGINEERING CORP. (m)—C-93
 TELESCRIPT INC. (m)—C-93
TOCOM DIV., GENERAL INSTRUMENT CORP.
 (m)—C-95

TV - Radio - CATV - Newspaper

Robert W. Rounsaville & Associates

MEDIA BROKERS AND CONSULTANTS

ATLANTA, GA 30355 P.O. Box 11898 (404) 261-3000 /1-800-531-1500
 ORLANDO, FL 32802 P.O. Box 2991 (305) 423-9426 /1-800-328-3500

MDS/MICROWAVE EQUIPMENT & SUPPLIES

Communications Systems

ANDREW CORP. (m)—C-68
 NURAD INC. (m)—C-86
 ANDREWS TOWER CO. INC. (m & d)—C-68
 ARTEL COMMUNICATIONS CORP. (m)—C-69
 THE CAMERA MART INC. (d & r)—C-71
 CHANNEL MASTER (m)—C-72
 DECIBEL PRODUCTS INC. (m)—C-74
 DELTA BENCO CASCADE LTD. (m)—C-74
 DYNAIR ELECTRONICS INC. (m)—C-74
 HARRIS BROADCAST MICROWAVE (m & r)—C-78
 INTERNATIONAL MICROWAVE CORP. (m)—C-80
 ITS CORP. (m)—C-80
 LAKE SYSTEMS CORP. (d)—C-81
 LIGHTING ELECTRIC OF PENNSYLVANIA INC. (r)—C-82
 LORAL TERRACOM (m)—C-82
 M/A-COM MAC (Microwave Assoc. Communications) INC. (m)—C-83
 T. R. PITTS CO. (d)—C-87
 ROCKWELL INTERNATIONAL CORP. (m)—C-90
 TELESCRIPT INDUSTRIES CORP. (m)—C-93
 WALTON TOWERS INC. (r)—C-96
 WEGENER COMMUNICATIONS INC. (m)—C-96

Connectors

ADAPT COMMUNICATION SUPPLY CO. INC. (d)—C-66
 ANDREW CORP. (m)—C-68
 CABLE TV SUPPLY CO. INC. (d)—C-71
 CABLEWAVE SYSTEMS INC. (m)—C-71
 COLORMAX ELECTRONIC CORP. (d)—C-72
 DECIBEL PRODUCTS INC. (m)—C-74
 GILBERT ENGINEERING CO. INC. (m)—C-77
 HEWLETT-PACKARD CO. (m)—C-79
 INTERNATIONAL MICROWAVE CORP. (m)—C-80
 KINGS ELECTRONICS CO. INC. (m)—C-81
 LEMO USA INC. (m & d)—C-82
 LRC ELECTRONICS INC. (m)—C-83
 T. R. PITTS CO. (d)—C-87
 PYRAMID INDUSTRIES INC. (m)—C-88
 RMS ELECTRONICS INC./CATV DIVISION (m)—C-89
 TROMPETER ELECTRONICS INC. (m)—C-95
 VIEWSONICS INC. (m)—C-96

Frequency Coordination Equipment

INTERNATIONAL MICROWAVE CORP. (m)—C-80

MDS Equipment

ANTENNA TECHNOLOGY CORP. (d)—C-68
 ARTEL COMMUNICATIONS CORP. (m)—C-69
 CHANNEL MASTER (m)—C-72
 DONLEY INTERNATIONAL INC. (d)—C-74
 ELECTRONICS, MISSILES & COMMUNICATIONS INC. (m)—C-75
 ELECTRONICS, MISSILES & COMMUNICATIONS INC. (m)—C-75
 INTERNATIONAL MICROWAVE CORP. (m)—C-80
 ITS CORP. (m)—C-80
 LANDY ASSOCIATES INC. (d)—C-81
 MICRO COMMUNICATIONS INC. (m)—C-84
 ROHN (m)—C-90
 TOWNSEND ASSOCIATES INC. (m)—C-95

ZENITH ELECTRONICS CORP. (m)—C-97

• AML Systems

CHANNEL MASTER (m)—C-72
 DONLEY INTERNATIONAL INC. (d)—C-74
 INTERNATIONAL MICROWAVE CORP. (m)—C-80
 LIGHTING ELECTRIC OF PENNSYLVANIA INC. (r)—C-82

• downconverters

CABLE TV SUPPLY CO. INC. (d)—C-71
 GARDINER COMMUNICATIONS CORP. (m)—C-77
 INTERNATIONAL MICROWAVE CORP. (m)—C-80
 TEMTRON ELECTRONICS (d)—C-94

MDS Systems

ANDREW CORP. (m)—C-68
 ANTENNA TECHNOLOGY CORP. (d)—C-68
 ARTEL COMMUNICATIONS CORP. (m)—C-69
 ELECTRONICS, MISSILES & COMMUNICATIONS INC. (m)—C-75
 ELECTRONICS, MISSILES & COMMUNICATIONS INC. (m)—C-75
 HARRIS BROADCAST MICROWAVE (m & r)—C-78
 INTERNATIONAL MICROWAVE CORP. (m)—C-80
 ITS CORP. (m)—C-80
 MICRO COMMUNICATIONS INC. (m)—C-84
 MICRO-NOW INSTRUMENT CO. INC. (m)—C-84
 NURAD INC. (m)—C-86
 TELE-WIRE SUPPLY CORP. (d)—C-94
 TOWNSEND ASSOCIATES INC. (m)—C-95
 ZENITH ELECTRONICS CORP. (m)—C-97

Microwave Equipment

AIRTRON (div. of Litton Systems Inc.) (m)—C-66
 ANDREW CORP. (m)—C-68
 CHANNEL MASTER (m)—C-72
 VICTOR DUNCAN INC. (d)—C-74
 GENERAL ELECTRIC CO. (CCTV Operation) (m)—C-77
 HARRIS BROADCAST MICROWAVE (m & r)—C-78
 HARRIS CORP. (Broadcast Division) (m)—C-78
 INTERNATIONAL MICROWAVE CORP. (m)—C-80
 ITS CORP. (m)—C-80
 LANDY ASSOCIATES INC. (d)—C-81
 LIGHTING ELECTRIC OF PENNSYLVANIA INC. (r)—C-82
 LINES VIDEO SYSTEMS (d)—C-82
 LORAL TERRACOM (m)—C-82
 M/A-COM MAC (Microwave Assoc. Communications) INC. (m)—C-83
 MARTI ELECTRONICS INC. (m)—C-84
 MICRO-NOW INSTRUMENT CO. INC. (m)—C-84
 NURAD INC. (m)—C-86
 RF TECHNOLOGY INC. (m)—C-89
 ROCKWELL INTERNATIONAL CORP. (m)—C-90
 TELE-WIRE SUPPLY CORP. (d)—C-94
 TEPCO CORP. (d)—C-94
 WALTON TOWERS INC. (r)—C-96

• airborne

LIGHTING ELECTRIC OF PENNSYLVANIA INC. (r)—C-82
 M/A-COM MAC (Microwave Assoc. Communications) INC. (m)—C-83
 RF TECHNOLOGY INC. (m)—C-89

• antennas

AIRTRON (div. of Litton Systems Inc.) (m)—C-66
 ANDREW CORP. (m)—C-68
 ANTENNAS FOR COMMUNICATIONS (m)—C-68
 CABLEWAVE SYSTEMS INC. (m)—C-71
 COMWEST (d)—C-73
 CONTINENTAL ELECTRONICS (d)—C-73
 DECIBEL PRODUCTS INC. (m)—C-74
 HOLZBERG INC. (d)—C-79
 LIGHTING ELECTRIC OF PENNSYLVANIA INC. (r)—C-82
 LINDSAY SPECIALTY PRODUCTS (m)—C-82
 M/A-COM MAC (Microwave Assoc. Communications) INC. (m)—C-83
 MARCONI COMMUNICATION SYSTEMS LTD. (m)—C-83
 FRED A. NUDD CORP. (r)—C-86
 NURAD INC. (m)—C-86
 RF TECHNOLOGY INC. (m)—C-89
 STEVENS TOWER CO. INC. (d & r)—C-92
 SWAGER COMMUNICATIONS INC. (m & r)—C-92
 TEMTRON ELECTRONICS (d)—C-94
 TEPCO CORP. (d)—C-94
 TEXSCAN CORPORATION (m)—C-94
 WALTON TOWERS INC. (r)—C-96

• central receivers

HARRIS BROADCAST MICROWAVE (m & r)—C-78
 LIGHTING ELECTRIC OF PENNSYLVANIA INC. (r)—C-82
 M/A-COM MAC (Microwave Assoc. Communications) INC. (m)—C-83
 MARCONI COMMUNICATION SYSTEMS LTD. (m)—C-83
 NURAD INC. (m)—C-86
 RF TECHNOLOGY INC. (m)—C-89

• downconverters

COLORMAX ELECTRONIC CORP. (d)—C-72
 GARDINER COMMUNICATIONS CORP. (m)—C-77
 ITS CORP. (m)—C-80
 LIGHTING ELECTRIC OF PENNSYLVANIA INC. (r)—C-82
 M/A-COM MAC (Microwave Assoc. Communications) INC. (m)—C-83
 NURAD INC. (m)—C-86
 TEMTRON ELECTRONICS (d)—C-94
 TEXSCAN CORPORATION (m)—C-94

• feed systems

LIGHTING ELECTRIC OF PENNSYLVANIA INC. (r)—C-82
 M/A-COM MAC (Microwave Assoc. Communications) INC. (m)—C-83
 FRED A. NUDD CORP. (r)—C-86

• filters

AIRTRON (div. of Litton Systems Inc.) (m)—C-66
 ANTENNAS FOR COMMUNICATIONS (m)—C-68
 BIRD ELECTRONIC CORP. (m & d)—C-70
 ITS CORP. (m)—C-80
 LEA DYNATECH INC. (m)—C-82
 LIGHTING ELECTRIC OF PENNSYLVANIA INC. (r)—C-82
 MICROLAB/FXR (m)—C-84
 MICROWAVE FILTER CO. INC. (m)—C-84
 RF TECHNOLOGY INC. (d)—C-89
 SYRCSITS INTERNATIONAL INC. (d)—C-92
 TELEVISION EQUIPMENT ASSOC. INC. (m)—C-94
 TEPCO CORP. (m)—C-94

• Intercity

HARRIS BROADCAST MICROWAVE (m & r)—C-78
 INTERNATIONAL MICROWAVE CORP. (m)—C-80
 M/A-COM MAC (Microwave Assoc. Communications) INC. (m)—C-83
 NURAD INC. (m)—C-86
 RF TECHNOLOGY INC. (m)—C-89
 ROCKWELL INTERNATIONAL CORP. (m)—C-90

• portable ENG

HARRIS BROADCAST MICROWAVE (m & r)—C-78
 IKEYAMI ELECTRONICS (U.S.A.) INC. (m)—C-79
 INTERNATIONAL MICROWAVE CORP. (m)—C-80
 LANDY ASSOCIATES INC. (d)—C-81
 LINES VIDEO SYSTEMS (d)—C-82
 M/A-COM MAC (Microwave Assoc. Communications) INC. (m)—C-83
 MARTI ELECTRONICS INC. (m)—C-84
 NEC AMERICA INC. (Broadcast Equipment Div.) (m)—C-86
 NURAD INC. (m)—C-86
 RF TECHNOLOGY INC. (m)—C-89

• preamplifiers

AVANTEK INC. (Telecommunications Div.) (m & r)—C-69
 HARRIS BROADCAST MICROWAVE (m & r)—C-78
 NURAD INC. (m)—C-86
 RF TECHNOLOGY INC. (m)—C-89

• radomes

ANDREW CORP. (m)—C-68
 CABLEWAVE SYSTEMS INC. (m)—C-71
 M/A-COM MAC (Microwave Assoc. Communications) INC. (m)—C-83
 NURAD INC. (m)—C-86
 RF TECHNOLOGY INC. (d)—C-89
 TEPCO CORP. (d)—C-94
 WALTON TOWERS INC. (r)—C-96

■ heated

ANDREW CORP. (m)—C-68
 CABLEWAVE SYSTEMS INC. (m)—C-71
 RF TECHNOLOGY INC. (d)—C-89

TEPCO CORP. (d)—C-94
WALTON TOWERS INC. (r)—C-96

■ unheated

ANDREW CORP. (m)—C-68
CABLEWAVE SYSTEMS INC. (m)—C-71
NURAD INC. (m)—C-86
RF TECHNOLOGY INC. (d)—C-89
TEPCO CORP. (d)—C-94
WALTON TOWERS INC. (r)—C-96

• receivers

CONTINENTAL ELECTRONICS (d)—C-73
HARRIS BROADCAST MICROWAVE (m & r)—C-78
INTERNATIONAL MICROWAVE CORP. (m)—C-80
LORAL TERRACOM (m)—C-82
M/A-COM MAC (Microwave Assoc. Communications) INC. (m)—C-83
NURAD INC. (m)—C-86
RF TECHNOLOGY INC. (d)—C-89
ROCKWELL INTERNATIONAL CORP. (m)—C-90
TEMTRON ELECTRONICS (d)—C-94
TEXSCAN CORPORATION (m)—C-94
TIME AND FREQUENCY TECHNOLOGY INC. (m)—C-95

• towers

ANDREW CORP. (m)—C-68
COMWEST (d)—C-73
THE COSTELOW CO. INC. (m & r)—C-73
FORT WORTH TOWER CO. (m)—C-76
M/A-COM MAC (Microwave Assoc. Communications) INC. (r)—C-83
MICROFLECT CO. INC. (r)—C-84
FRED A. NUDD CORP. (m & d & r)—C-86
ROHN (m)—C-90
SATELLITE SIGNALS INC. (d)—C-90
STEVENS TOWER CO. INC. (m & d & r)—C-92
SWAGER COMMUNICATIONS INC. (m & d & r)—C-92
TELCOM TOWER SERVICES INC. (m)—C-93
TRI-EX TOWER CORP. (m)—C-95
WALTON TOWERS INC. (d & r)—C-96

• transceivers

HARRIS BROADCAST MICROWAVE (m & r)—C-78
INTERNATIONAL MICROWAVE CORP. (m)—C-80
ROCKWELL INTERNATIONAL CORP. (m)—C-90

• transmitters

CONTINENTAL ELECTRONICS (d)—C-73
DELTA BENCO CASCADE LTD. (m)—C-74
HARRIS BROADCAST MICROWAVE (m & r)—C-78
INTERNATIONAL MICROWAVE CORP. (m)—C-80
ITS CORP. (m)—C-80
LORAL TERRACOM (m)—C-82
MARTI ELECTRONICS INC. (m)—C-84
NURAD INC. (m)—C-86
ROCKWELL INTERNATIONAL CORP. (m)—C-90
TIME AND FREQUENCY TECHNOLOGY INC. (m)—C-95
TOWNSEND ASSOCIATES INC. (d)—C-95

Microwave Subcarrier Equipment

ARTEL COMMUNICATIONS CORP. (m)—C-69
CATEL TELECOMMUNICATIONS (m)—C-71
COLORADO VIDEO INC. (m)—C-72
HARRIS BROADCAST MICROWAVE (m & r)—C-78
HARRIS CORP. (Broadcast Division) (m)—C-78
INTERNATIONAL MICROWAVE CORP. (m)—C-80

MICRO-NOW INSTRUMENT CO. INC. (m)—C-84
NURAD INC. (m)—C-86
TEPCO CORP. (m)—C-94
TIME AND FREQUENCY TECHNOLOGY INC. (m)—C-95
TOWNSEND ASSOCIATES INC. (d)—C-95
WEGENER COMMUNICATIONS INC. (m)—C-96
HEWLETT-PACKARD CO. (m)—C-79
MICROLAB/FXR (m)—C-84
TEKTRONIX INC. (m)—C-93

Power Meters

BIRD ELECTRONIC CORP. (m & d)—C-70
HEWLETT-PACKARD CO. (m)—C-79
TECHNI-TOOL INC. (d)—C-93
TEMTRON ELECTRONICS (d)—C-94

Sweep Systems

HEWLETT-PACKARD CO. (m)—C-79
HÖLZBERG INC. (d)—C-79
MARCONI INSTRUMENTS (div. Marconi Electronics Inc.) (m)—C-84

SERVICES

Accounting

CABLETEK (s)—C-45
CABLETEK (s)—C-71
DATA COMMUNICATIONS CORP. (s)—C-46
GRACE, RUETZ & CO. P.C. (s)—C-48
INTERACTIVE MARKET SYSTEMS (s)—C-49
JEFFERSON-PILOT DATA SYSTEMS (s)—C-49
MINI-PAK INC. (s)—C-50
PARALLEX (s)—C-51
PARALLEX CORP. (s)—C-87
T-C SPECIALTIES CO. INC. (s)—C-53
VIDEO COMMUNICATIONS INC. (s)—C-54

Advertising

ASN TELEVISION NETWORK (s)—C-12
AQUINO RESEARCH & DEVELOPMENT (s)—C-44
BONNEVILLE MEDIA COMMUNICATIONS (s)—C-14
THE HERBERT BOYER CO. (s)—C-44
CABLE GRAPHIC SCIENCES (s)—C-70
CABLE MARKETING SERVICES INC. (s)—C-44
CATV SUBSCRIBER SERVICES INC. (s)—C-45
CATZEL, THOMAS & ASSOCIATES (s)—C-15
CAV COMMUNICATIONS CORP. (s)—C-45
CB COMMUNICATION INC. (s)—C-45
COAST SPECIAL EFFECTS (s)—C-16
COMMUNICATIONS RESOURCES L.P. (s)—C-17
CTV TELEVISION NETWORK (s)—C-18
DATA COMMUNICATIONS CORP. (s)—C-46
DESTINATION TELEVISION (s)—C-18
DIRECT VIDEO MARKETING INC. (s)—C-47
EMBASSY COMMUNICATIONS (s)—C-19
EYE CONTACT INC. (s)—C-20
FILMACK STUDIOS (s)—C-20
FISHING THE WEST (s)—C-21
FRALIX INC. (s)—C-48
FRANK GARI PRODUCTIONS INC. (s)—C-21
GOODWAY MARKETING INC. (s)—C-48
GROUP ONE PRODUCTIONS (s)—C-22
HARMONY GOLD USA INC. (s)—C-23
ROYCE HART COMMUNICATIONS (s)—C-23
JAMES C. HIRSCH COMMUNICATIONS SERVICES (s)—C-49
JOHN ILTIS ASSOCIATES (s)—C-49
IMAGICOM PRODUCTIONS INC. (s)—C-24
THE INDEPENDENT GROUP OF COS. INC. (s)—C-49
INFOMARKETING INC. (s)—C-49
INTERACTIVE MARKET SYSTEMS (s)—C-49
INTERFACE PRODUCTIONS INC. (s)—C-24
JIM JOHNSON & ASSOCIATES INC. (s)—C-49
ROBERT KEITH & CO. (s)—C-90
ROBERT KEITH & CO. INC. (s)—C-49
KINETIC DESIGN SYSTEMS LTD. (s)—C-25
LOOK & CO. (s)—C-26
MADISON INTERNATIONAL GROUP INC. (s)—C-26
MINI-PAK INC. (s)—C-50
MYERS/BRADY ASSOCIATES, INC. (s)—C-51
NATIONAL BROADCASTING CO. (p)—C-41
THE NEWSFEED NETWORK (d)—C-42
OGLETREE PRODUCTIONS/UNIVERSAL VIDEO (s)—C-30
PARROT COMMUNICATIONS INC. (s)—C-31
T. R. PITTS CO. (s)—C-87
POINT OF VIEW PRODUCTIONS (s)—C-31
THE RESEARCH GROUP (s)—C-52
RICHER PRODUCTIONS LTD. (s)—C-32
GEORGE T. RODMAN INC. (s)—C-52

RICHARD H. ROFFMAN ASSOCIATES (s)—C-32
ROHN (s)—C-90
GLENN ROLAND FILMS (s)—C-32
ROYCE HART COMMUNICATIONS (s)—C-52
SAGE ENTERTAINMENT ENTERPRISES CORP. (s)—C-33
RICHARD E. SALAY PRODUCTIONS (s)—C-33
S.JOCOM (s)—C-34
S. S. STREET & ASSOCIATES (s)—C-64
TAPE-FILM INDUSTRIES (s)—C-35
TARGETED MARKET TRACKING-TMT (s)—C-93
TELEVISION SYNDICATIONS (s)—C-35
TELVIAD CORP. (s)—C-94
TRACO ADVERTISING INC. (s)—C-36
TUESDAY PRODUCTIONS (s)—C-36
TV WATCH INC. (s)—C-95
VIDEO PROBE INDEX INC. (s)—C-54
WOLD COMMUNICATIONS (s)—C-39
Y&R PROGRAM SERVICES (s)—C-40

Applications Preparation

THE ABCOM CORP. (s)—C-66
ALEXANDER & ASSOCIATES INC. (s)—C-43
BROADCAST ENGINEERING INC. (s)—C-44
WILLIAM B. CARR & ASSOCIATES INC. (s)—C-45
CHANNEL MASTER (s)—C-72
COOPER-RUTTER ASSOCIATES INC. (s)—C-46
DECIBEL PRODUCTS INC. (s)—C-74
THE DEER RIVER GROUP (s)—C-47
EDM & ASSOCIATES INC. (s)—C-47
THE ELRA GROUP (s)—C-47
EMBASSY COMMUNICATIONS (s)—C-19
PAUL DEAN FORD (s)—C-47
GILL & ASSOCIATES (s)—C-60
FREDERICK G. GRIFFIN, P.C. (s)—C-48
HAMILTON COMMUNICATIONS CONSULTANTS INC. (s)—C-48
AUBREY HARRIS, P.E. (s)—C-48
KALBA BOWEN ASSOCIATES INC. (s)—C-49
KINETIC DESIGN SYSTEMS LTD. (s)—C-25
KOMPAS/BIEL & ASSOCIATES INC. (s)—C-49
LECHMAN & JOHNSON INC. (s)—C-50
LAWRENCE L. MORTON ASSOCIATES (s)—C-50
NATIONAL SHOWS PRODUCTIONS LTD. (s)—C-51
O. D. PAGE, PROFESSIONAL ENGINEERS & CONSULTANTS (s)—C-51
PENN STATE CABLE COMMUNICATIONS (s)—C-51
PICO SATELLITE INC. (s)—C-87
S. S. STREET & ASSOCIATES (s)—C-64
TANNEBRINGROSE ASSOC. INC. (s)—C-35
TELE-ENGINEERING CORP. (s)—C-53
TEPCO CORP. (s)—C-94
TRANSCOMM INC. (s)—C-54
VIACOM INTERNATIONAL INC. (s)—C-37
WALTER S. WYDRO CONSULTANTS (s)—C-55

Appraisals

ALEXANDER & ASSOCIATES INC. (s)—C-43
JOHN E. ALLEN INC. (s)—C-11
HENRY ANSBACHER INC. (s)—C-56
BECKERMAN ASSOCIATES INC. (s)—C-57
BILL-DAVID ASSOCIATES INC. (s)—C-57
BROADCAST INVESTMENT ANALYSTS, INC. (s)—C-44
BROWNE, BORTZ & CODDINGTON INC. (s)—C-44

CABLE COMMUNICATIONS CONSULTANTS INC. (s)—C-44
CABLE INVESTMENTS INC. (s)—C-57
CABLE MARKETING SERVICES INC. (s)—C-44
WILLIAM B. CARR & ASSOCIATES INC. (s)—C-45
CHAPMAN ASSOCIATES (s)—C-57
CINEMA SERVICES INC. (s)—C-16
COMCAPITAL GROUP (s)—C-58
COMMUNICATION RESOURCES UNLIMITED INC. (s)—C-45
COMMUNICATION RESOURCES UNLIMITED INC. (s)—C-58
COMMUNICATIONS CAPITAL CORP. (s)—C-58
COMMUNICATIONS EQUITY ASSOCIATES (s)—C-45
COMMUNICATIONS EQUITY ASSOCIATES (s)—C-58
CONLEY & ASSOCIATES (s)—C-46
CONLEY & ASSOCIATES (s)—C-58
COOPER-RUTTER ASSOCIATES INC. (s)—C-46
DECIBEL PRODUCTS INC. (s)—C-74
THE DEER RIVER GROUP (s)—C-47
THE DEER RIVER GROUP (s)—C-58
LINCOLN DELLAR (s)—C-59
DES ASSOCIATES (s)—C-59
DES ASSOCIATES (s)—C-47
E & M CABLE ASSOCIATES INC. (s)—C-47
EDEN BROADCAST SERVICES INC. (s)—C-59
EDM & ASSOCIATES INC. (s)—C-47
FIRST BANK OF MINNEAPOLIS (s)—C-59
JAMES FISCHER ASSOCIATES INC. (s)—C-47
FRAZIER, GROSS & KADLEC INC. (s)—C-48
FRAZIER, GROSS & KADLEC INC. (s)—C-60
GAMMON & NINOWSKI MEDIA INVESTMENTS INC. (s)—C-48
GILL & ASSOCIATES (s)—C-60
CHARLES GREENE ASSOCIATES (s)—C-60
HANSON & ASSOCIATES (s)—C-60
HARMON & CO. INC. (s)—C-60
THE TED HEPBURN CO. (s)—C-60
THE HOARTY CORP. (s)—C-49
HOGAN-FELDMANN INC. (s)—C-60
THE HOLT CORPORATION (s)—C-60
BOB KIMEL'S NEW ENGLAND MEDIA (s)—C-61
KOMPAS/BIEL & ASSOCIATES INC. (s)—C-49
KOZACKO-HORTON CO. (s)—C-61
THE MAHLMAN CO. (s)—C-61
MALARKEY-TAYLOR ASSOCIATES INC. (s)—C-50
THE JACK MALONEY CO. (s)—C-61
R. A. MARSHALL & CO. (s)—C-62
R. E. MEADOR & ASSOCIATES (s)—C-62
MEDIA FIRST (s)—C-50
MEDIA TECHNOLOGY ASSOCIATES LTD. (s)—C-50
JOHN MITCHELL & ASSOCIATES INC. (s)—C-62
OLYMPUS TELEVISION INC. (d)—C-30
O. D. PAGE, PROFESSIONAL ENGINEERS & CONSULTANTS (s)—C-51
PENN STATE CABLE COMMUNICATIONS (s)—C-51
A. PERRY & ASSOCIATES INC. (s)—C-52
GORDON SHERMAN & ASSOCIATES INC. (s)—C-63
BURT SHERWOOD INC. (s)—C-63
SOLL INC. (s)—C-91
S. S. STREET & ASSOCIATES (s)—C-64
TELEVISION CABLE COMMUNICATIONS (s)—C-64
PAT THOMPSON CO. (s)—C-64
THE THORBURN CO. (s)—C-64

EDWIN TORNBERG & CO. INC. (s)—C-54
EDWIN TORNBERG & CO. INC. (s)—C-64
VALUATION RESEARCH CORP. (s)—C-64
VONDELL & CO. (s)—C-64
WALKER MEDIA INC. (s)—C-65
WALLER CAPITAL CORP. (s)—C-65
J. N. WELLS & COMPANY INC. (s)—C-65
WESTERN TELE-COMMUNICATIONS INC. (s)—C-96
WALTER S. WYDRO CONSULTANTS (s)—C-55

Architectural/Acoustic Design & Construction

THE AUSTIN CO. (s)—C-44
BOWERS DESIGN ASSOCIATES (s)—C-44
CENTRO CORP. (s)—C-72
CORNWALL ASSOCIATES INC. (s)—C-46
DELCOM CORP. (s)—C-74
GROUP 3 DEVELOPMENT (s)—C-48
HAMILTON COMMUNICATIONS CONSULTANTS INC. (s)—C-48
HANSON & ASSOCIATES (s)—C-60
KENNETH R. MEADES (s)—C-50
SOLL INC. (s)—C-91
VICKERMAN-ZACHARY-MILLER (s)—C-54
WOLD COMMUNICATIONS (s)—C-39

Artists Representative

FINE ARTS PRODUCTIONS INC. (s)—C-21
INTERNATIONAL CREATIVE MANAGEMENT INC. (s)—C-49
NATIONAL SHOWS PRODUCTIONS LTD. (s)—C-51
NAVY OFFICES OF INFORMATION (OI-23) (s)—C-29
PRODUCER SERVICES GROUP INC. (s)—C-31
RICHARD H. ROFFMAN ASSOCIATES (s)—C-32
JOSEPH SIEGMAN INC. (s)—C-33
UCVideo (s)—C-37
CARTER WRIGHT ENTERPRISES (s)—C-40

Ascertainment

ALEXANDER & ASSOCIATES INC. (s)—C-43
CONLEY & ASSOCIATES (s)—C-46
CONLEY & ASSOCIATES (s)—C-58
COOPER-RUTTER ASSOCIATES INC. (s)—C-46
THE ELRA GROUP (s)—C-47
JIM JOHNSON & ASSOCIATES INC. (s)—C-49
THOMAS KARWIN & ASSOCIATES (s)—C-49
KOMPAS/BIEL & ASSOCIATES INC. (s)—C-49
FRANK N. MAGID ASSOCIATES (s)—C-50
MALARKEY-TAYLOR ASSOCIATES INC. (s)—C-50
O. D. PAGE, PROFESSIONAL ENGINEERS & CONSULTANTS (s)—C-51
ROCK SOLID PRODUCTIONS (s)—C-32
CLAIRE STERN ASSOCIATES INC. (s)—C-53
PARRY D. TEASDALE, STATION DEVELOPMENT CONSULTANT (s)—C-53
TRANSCOMM INC. (s)—C-54
VIDEO PROBE INDEX INC. (s)—C-54

Attorneys

RICHARD H. ROFFMAN ASSOCIATES (s)—C-32
TRANSCOMM INC. (s)—C-54

Audience Measurement

AUDIENCE RESEARCH & DEVELOPMENT (s)—C-44
CB COMMUNICATION INC. (s)—C-45
CHURCH OF THE NAZARENE (s)—C-15
CTV TELEVISION NETWORK (s)—C-18
DONNELLY MARKETING INFORMATION SERVICES (s)—C-47
THE ELRA GROUP (s)—C-47
INFOMARKETING INC. (s)—C-49
INFORMATION & ANALYSIS INC. (s)—C-49
INTERACTIVE MARKET SYSTEMS (s)—C-49
KOMPAS/BIEL & ASSOCIATES INC. (s)—C-49
FRANK N. MAGID ASSOCIATES (s)—C-50
McHUGH & HOFFMAN INC. (s)—C-50
VIDEO PROBE INDEX INC. (s)—C-54

Audio Tape Editing

ABN/ASSOCIATED BROADCAST NEWS NETWORK (s)—C-40
ADS AUDIO VISUAL PRODUCTIONS INC. (s)—C-11
JOHN E. ALLEN INC. (s)—C-11
ASN TELEVISION NETWORK (s)—C-12
ATLANTIC COMMUNICATIONS GROUP (s)—C-12
AUDIO-TV FEATURES INC. (s)—C-12
BERNARD ASSOCIATES (s)—C-44
BONNEVILLE MEDIA COMMUNICATIONS (s)—C-14
CATALYST PRODUCTION SERVICES (s)—C-15
CATZEL, THOMAS & ASSOCIATES (s)—C-15
CHURCH OF THE NAZARENE (s)—C-15
CINECRAFT INC. (s)—C-16
CINEMA SERVICES INC. (s)—C-16
COMPRO (s)—C-17
CONTINENTAL FILM PRODUCTIONS CORP. (s)—C-17
WILLIAM L. COOPER PRODUCTIONS INC. (s)—C-17
CTV TELEVISION NETWORK (s)—C-18
THE DURASELL CORP. (s)—C-19
FRANK GARI PRODUCTIONS INC. (s)—C-21
GLOBAL VIDEO COMMUNICATIONS CORP. (s)—C-22
IMAGERIE (s)—C-23
INTERFACE PRODUCTIONS INC. (s)—C-24
KINETIC DESIGN SYSTEMS LTD. (s)—C-25
KLUGE COMMUNICATIONS INC. (s)—C-25
MAJOR LEAGUE BASEBALL PRODUCTIONS (s)—C-26
McHUGH & HOFFMAN INC. (s)—C-50
MEO-SCENE (s)—C-28
MILNER-FENWICK INC. (s)—C-28
MUSIFEX INC. (s)—C-29
NATIONAL SHOWS PRODUCTIONS LTD. (s)—C-51
NFL FILMS INC. (s)—C-29
ONE PASS INC. (s)—C-30
T. R. PITTS CO. (s)—C-87
SKAGGS TELECOMMUNICATIONS SERVICES (s)—C-34
RICK SPALLA VIDEO PRODUCTIONS (s)—C-34
TAPE-FILM INDUSTRIES (s)—C-35
TECHNISONIC STUDIOS INC. (s)—C-35
TELEVISION SYNDICATIONS (s)—C-35
TRANS-AMERICAN VIDEO INC. (s)—C-36
TUESDAY PRODUCTIONS (s)—C-36
UNIVERSITY OF MICHIGAN MEDIA RESOURCES CENTER (s)—C-37
VALENTINO MUSIC LIBRARY (s)—C-37
VISUAL PRODUCTIONS '80 LTD. (s)—C-38
WESTERN VIDEO SYSTEMS (s)—C-39

Audio Post-Production

ABN/ASSOCIATED BROADCAST NEWS NETWORK (s)—C-40
ADS AUDIO VISUAL PRODUCTIONS INC. (s)—C-11
JOHN E. ALLEN INC. (s)—C-11
ASN TELEVISION NETWORK (s)—C-12

ATLANTIC COMMUNICATIONS GROUP (s)—C-43
ATLANTIC COMMUNICATIONS GROUP (s)—C-12
BAJUS-JONES FILM CORP. (s)—C-12
BEXEL CORP. (s)—C-13
BONNEVILLE MEDIA COMMUNICATIONS (s)—C-14
CAPITOL VIDEO COMMUNICATIONS INC. (s)—C-15
CATALYST PRODUCTION SERVICES (s)—C-15
CATZEL, THOMAS & ASSOCIATES (s)—C-15
CIANI/MUSICA INC. & C/M STUDIOS (s)—C-15
CINECRAFT INC. (s)—C-16
CINEMA SERVICES INC. (s)—C-16
COMPRO (s)—C-17
CONTINENTAL FILM PRODUCTIONS CORP. (s)—C-17
WILLIAM L. COOPER PRODUCTIONS INC. (s)—C-17
THOMAS CRAVEN FILM CORP. (s)—C-17
THE DURASELL CORP. (s)—C-19
GLOBAL VIDEO COMMUNICATIONS CORP. (s)—C-22
HOLLYWOOD VAULTS INC. (s)—C-23
INTERFACE PRODUCTIONS INC. (s)—C-24
KINETIC DESIGN SYSTEMS LTD. (s)—C-25
KLUGE COMMUNICATIONS INC. (s)—C-25
MEDIA TECHNOLOGY ASSOCIATES LTD. (s)—C-50
MILNER-FENWICK INC. (s)—C-28
MPCS VIDEO INDUSTRIES INC. (s)—C-85
MUSIFEX INC. (s)—C-29
NATIONAL SHOWS PRODUCTIONS LTD. (s)—C-51
NFL FILMS INC. (s)—C-29
ONE PASS INC. (s)—C-30
T. R. PITTS CO. (s)—C-87
ROCK SOLID PRODUCTIONS (s)—C-32
GLENN ROLAND FILMS (s)—C-32
62nd STREET PRODUCTIONS (s)—C-34
SKAGGS TELECOMMUNICATIONS SERVICES (s)—C-34
RICK SPALLA VIDEO PRODUCTIONS (s)—C-34
TAPE-FILM INDUSTRIES (s)—C-35
TECHNISONIC STUDIOS INC. (s)—C-35
TELEVISION SYNDICATIONS (s)—C-35
TRANS-AMERICAN VIDEO INC. (s)—C-36
TUESDAY PRODUCTIONS (s)—C-36
UNIVERSITY OF MICHIGAN MEDIA RESOURCES CENTER (s)—C-37
VALENTINO MUSIC LIBRARY (s)—C-37
VISUAL PRODUCTIONS '80 LTD. (s)—C-38
WESTERN VIDEO SYSTEMS (s)—C-39

Auditing

AUDICABLE (s)—C-44
CABLE ENGINEERING INC. (s)—C-44
CABLE MARKETING SERVICES INC. (s)—C-44
CATV/GROUP I (s)—C-45
E & M CABLE ASSOCIATES INC. (s)—C-47
T. R. PITTS CO. (s)—C-87
SEMO COMMUNICATIONS CORP. (s)—C-52
TELECRAFTER CORP. (s)—C-53

Billing

CABLEDATA (s)—C-44
CABLETEK (s)—C-71
CUMMINS-ALLISON CORP. (s)—C-46
MICR DATA SYSTEMS (s)—C-50
PARALLEX (s)—C-51
PARALLEX CORP. (s)—C-87
SATELLITE SIGNALS INC. (s)—C-90
T-C SPECIALTIES CO. INC. (s)—C-53
VIDEO COMMUNICATIONS INC. (s)—C-54
VIDEO MEDIA (s)—C-96

Brokerage

ALEXANDER & ASSOCIATES INC. (s)—C-43
HENRY ANSBACHER INC. (s)—C-56
ANTENNA TECHNOLOGY CORP. (s)—C-68

AVPRO INC. (s)—C-56
BECKERMAN ASSOCIATES INC. (s)—C-57
MICHAEL S. BERKOWITZ & ASSOCIATES (s)—C-44
BILL-DAVID ASSOCIATES INC. (s)—C-57
BLACKBURN & CO. INC. (s)—C-57
FRANK BOYLE & CO. (s)—C-57
BROADCAST PROPERTIES WEST INC. (s)—C-57
BUSINESS BROKER ASSOCIATES (s)—C-57
CABLE INVESTMENTS INC. (s)—C-57
CHAPMAN ASSOCIATES (s)—C-57
DONALD K. CLARK INC. (s)—C-58
COMMUNICATION RESOURCES UNLIMITED INC. (s)—C-45
COMMUNICATION RESOURCES UNLIMITED INC. (s)—C-58
COMMUNICATIONS CAPITAL CORP. (s)—C-58
COMMUNICATIONS EQUITY ASSOCIATES (s)—C-58
COMMUNICATIONS MARKETING INC. (s)—C-45
THE DEER RIVER GROUP (s)—C-47
THE DEER RIVER GROUP (s)—C-58
LINCOLN DELLAR (s)—C-59
EDEN BROADCAST SERVICES INC. (s)—C-59
WILLIAM A. EXLINE INC. (s)—C-59
FIRST BANK OF MINNEAPOLIS (s)—C-59
THE FIRST NATIONAL BANK OF CHICAGO (Communications Companies Division) (s)—C-60
MILTON O. FORD ASSOCIATES (s)—C-60
GAMMON & NINOWSKI MEDIA INVESTMENTS INC. (s)—C-48
GAMMON & NINOWSKI MEDIA INVESTMENTS INC. (s)—C-60
CLIFTON GARDINER & ASSOCIATES INC. (s)—C-60
GILL & ASSOCIATES (s)—C-60
W. JOHN GRANDY (s)—C-60
CHARLES GREENE ASSOCIATES (s)—C-60
HANSON & ASSOCIATES (s)—C-60
HARMON & CO. INC. (s)—C-60
THE TED HEPBURN CO. (s)—C-60
THE HOARTY CORP. (s)—C-60
HOGAN-FELDMANN INC. (s)—C-60
THE HOLT CORPORATION (s)—C-60
JAMAR-RICE CO. (s)—C-61
KALIL & CO. INC. (s)—C-61
KEPPER, TUPPER & CO. INC. (s)—C-61
BOB KIMEL'S NEW ENGLAND MEDIA (s)—C-61
KOZACKO-HORTON CO. (s)—C-61
THE MAHLMAN CO. (s)—C-61
THE JACK MALONEY CO. (s)—C-61
MANAGEABLE INFORMATION SYSTEMS INC. (s)—C-50
R. A. MARSHALL & CO. (s)—C-62
MAURY LONG & ASSOCIATES (s)—C-61
R. E. MEADOR & ASSOCIATES (s)—C-62
MEDIA FIRST (s)—C-50
MEDIA SALES (s)—C-50
MEDIA SALES (s)—C-62
MERION ASSOCIATES (s)—C-62
JOHN MITCHELL & ASSOCIATES INC. (s)—C-62
MONY FINANCIAL SERVICES (s)—C-62
GEORGE MOORE & ASSOCIATES INC. (s)—C-62
NATIONAL SHOWS PRODUCTIONS LTD. (s)—C-51
NORWEST BANK MINNEAPOLIS N.A. (s)—C-62
ORNSTEIN COMMUNICATIONS ASSOCIATES INC. (s)—C-62
O. D. PAGE, PROFESSIONAL ENGINEERS & CONSULTANTS (s)—C-51
A. PERRY & ASSOCIATES INC. (s)—C-52
PICO MACOM/OEM SALES (s)—C-87
RADIO TOWER CO. INC. (s)—C-89
RADIO'S RELIABLE RESOURCES (s)—C-52
RADIO'S RELIABLE RESOURCES (s)—C-63
STAN RAYMOND & ASSOCIATES INC. (s)—C-63
ROBERT W. ROUNSAVILLE & ASSOCIATES (s)—C-63
RUNKLE, NILSON & CO. INC. (s)—C-63

GORDON SHERMAN & ASSOCIATES INC. (s)—C-63
BURT SHERWOOD INC. (s)—C-63
HOWARD E. STARK (s)—C-63
JOHN D. STEBBINS CO. (s)—C-64
S. S. STREET & ASSOCIATES (s)—C-64
SYSTEM ASSOCIATES (s)—C-92
PARRY D. TEASDALE, STATION DEVELOPMENT CONSULTANT (s)—C-53
TELEVISION CABLE COMMUNICATIONS (s)—C-64
TEMTRON ELECTRONICS (s)—C-94
THOBEN-VAN HUSS & ASSOCIATES INC. (s)—C-64
H. ERWIN THOMPSON ASSOC. (s)—C-64
PAT THOMPSON CO. (s)—C-64
THE THORBURN CO. (s)—C-64
EDWIN TORNBURG & CO. INC. (s)—C-54
EDWIN TORNBURG & CO. INC. (s)—C-64
VERONIS, SUHLER & ASSOCIATES INC. (s)—C-64
VIDEO MANAGEMENT CONSULTANTS (s)—C-54
VONDELL & CO. (s)—C-64
WALKER MEDIA INC. (s)—C-65
WALLER CAPITAL CORP. (s)—C-65
J. N. WELLS & COMPANY INC. (s)—C-65

Cabling & Wiring

AM CABLE TV INDUSTRIES INC. (s)—C-66
ANDREW CORP. (s)—C-68
BERNARD ASSOCIATES (s)—C-44
BIW CABLE SYSTEMS INC. (s)—C-70
CABLE ENGINEERING INC. (s)—C-44
CABLE SERVICES CO. INC. (s)—C-70
CONTEL PAGE SYSTEMS INC. (s)—C-46
CORNWALL ASSOCIATES INC. (s)—C-46
DELCOM CORP. (s)—C-74
EDM & ASSOCIATES INC. (s)—C-47
FLASH TECHNOLOGY CORP. OF AMERICA (s)—C-76
GENERAL OPTRONICS CORP. (s)—C-77
HAMILTON COMMUNICATIONS CONSULTANTS INC. (s)—C-48
IEC CO. (s)—C-79
IMMAD BROADCAST SERVICE (s)—C-49
IMMAD BROADCAST SERVICES (s)—C-79
LIGHTING ELECTRIC OF PENNSYLVANIA INC. (s)—C-82
NORTHERN CONNECTIONS INC. (s)—C-86
O. D. PAGE, PROFESSIONAL ENGINEERS & CONSULTANTS (s)—C-51
T. R. PITTS CO. (s)—C-87
SECA GRAPHICS INC. (s)—C-52
TELE-ENGINEERING CORP. (s)—C-93
TELE-WIRE SUPPLY CORP. (s)—C-94
TELECRAFTER CORP. (s)—C-53
TELE-ENGINEERING CORP. (s)—C-53
WESTEK COMMUNICATIONS SERVICES (s)—C-54
PICO SATELLITE INC. (s)—C-87

Calibration

COMSONICS INC. (s)—C-46
COMSONICS INC. (s)—C-73
DECIBEL PRODUCTS INC. (s)—C-74
IMMAD BROADCAST SERVICES (s)—C-79
PECA INC. (s)—C-87
RMT ENGINEERING INC. (s)—C-90
TRACOR INC. (Industrial Instruments Div.) (s)—C-95
WORLD COMMUNICATIONS (s)—C-39
WORLDWIDE TELEVISION NEWS (s)—C-42

Computer

CABLEDATA (s)—C-44
CABLETEK (s)—C-45
CABLETEK (s)—C-71
COOPER-RUTTER ASSOCIATES INC. (s)—C-46
DATA COMMUNICATIONS CORP. (s)—C-46
DATAWORLD (s)—C-46
FORMAN PRODUCTIONS INC. (s)—C-21
HOLLYWOOD VAULTS INC. (s)—C-23

SERVICES

IMMAD BROADCAST SERVICES (s)—C-79
MEDIA TECHNOLOGY ASSOCIATES LTD.
(s)—C-50
MINI-PAK INC. (s)—C-50
PARALLEX (s)—C-51
PARALLEX CORP. (s)—C-87
PARROT COMMUNICATIONS INC. (s)—C-31
SATELLITE SIGNALS INC. (s)—C-90
SECA GRAPHICS INC. (s)—C-52
SOLL INC. (s)—C-91
TARGETED MARKET TRACKING-TMT
(s)—C-93
TELETECH COMMUNICATIONS (s)—C-53
TONER CABLE EQUIPMENT INC. (s)—C-95
UNITED PRESS INTERNATIONAL (s)—C-42
VIDEO COMMUNICATIONS INC. (s)—C-54
VIDEOMEDIA (s)—C-96

Computer Software

A. F. ASSOCIATES INC. (s)—C-66
CABLEDATA (s)—C-44
CABLETEK (s)—C-45
CABLETEK (s)—C-71
STEVE CAMPUS PRODUCTIONS INC.
(s)—C-14
COAXIAL ANALYSTS INC. (s)—C-45
CODLEY ASSOCIATES INC. (s)—C-46
DATA COMMUNICATIONS CORP. (s)—C-46
DESIGN AUTOMATION INC. (s)—C-47
DONNELLEY MARKETING INFORMATION
SERVICES (s)—C-47
GENERIC COMPUTER SYSTEMS (s)—C-48
THE HOARTY CORP. (s)—C-49
HOLLYWOOD VAULTS INC. (s)—C-23
IMMAD BROADCAST SERVICES (s)—C-79
INTERACTIVE MARKET SYSTEMS (s)—C-49
JEFFERSON-PILOT DATA SYSTEMS (s)—C-49
McHUGH & HOFFMAN INC. (s)—C-50
MEDIA TECHNOLOGY ASSOCIATES LTD.
(s)—C-50
MINI-PAK INC. (s)—C-50
MPB TECHNOLOGIES INC. (s)—C-85
MPB TECHNOLOGIES INC. (s)—C-50
ROBERT R. NATHAN ASSOCIATES INC.
(s)—C-51
PARALLEX (s)—C-51
PARALLEX CORP. (s)—C-87
SECA GRAPHICS INC. (s)—C-52
SOLL INC. (s)—C-91
TARGETED MARKET TRACKING-TMT
(s)—C-93
T-C SPECIALTIES CO. INC. (s)—C-53
TELE-ENGINEERING CORP. (s)—C-93
TELE-ENGINEERING CORP. (s)—C-53
TELESCRIPT INC. (s)—C-93
TELETECH COMMUNICATIONS (s)—C-53
TONER CABLE EQUIPMENT INC. (s)—C-95
TV WATCH INC. (s)—C-95
U.S. DEPARTMENT OF AGRICULTURE (Radio
& TV Div.) (s)—C-37
VIDEO COMMUNICATIONS INC. (s)—C-54
WESTERN INSTRUCTIONAL TELEVISION
(s)—C-39

Construction

AM CABLE TV INDUSTRIES INC. (s)—C-66
ANDREW CORP. (s)—C-68
BERNARD ASSOCIATES (s)—C-44
CABLE SERVICES CO. INC. (s)—C-70
CATV SUBSCRIBER SERVICES INC. (s)—C-45
CORNWALL ASSOCIATES INC. (s)—C-46
DELCOM CORP. (s)—C-74
EDM & ASSOCIATES INC. (s)—C-47
THE GEORGE-INGRAHAM CORP. (s)—C-77
GROUP 3 DEVELOPMENT (s)—C-48
IEC CO. (s)—C-79
IMMAD BROADCAST SERVICES (s)—C-79
MAI COMMUNICATIONS INC. (s)—C-83
O. D. PAGE, PROFESSIONAL ENGINEERS &
CONSULTANTS (s)—C-51
T. R. PITTS CO. (s)—C-87
SECA GRAPHICS INC. (s)—C-52
SOLL INC. (s)—C-91
TELE-ENGINEERING CORP. (s)—C-93
TELE-WIRE SUPPLY CORP. (s)—C-94

TELE-ENGINEERING CORP. (s)—C-53
VIDEOPHILE INC. (s)—C-54
VONDELL & CO. (s)—C-64
WESTERN TELE-COMMUNICATIONS INC.
(s)—C-96

• apartment pre-wiring

ADDERLY INDUSTRIES (s)—C-43
AM CABLE TV INDUSTRIES INC. (s)—C-66
CATV SUBSCRIBER SERVICES INC. (s)—C-45
EDM & ASSOCIATES INC. (s)—C-47
IEC CO. (s)—C-79
IMMAD BROADCAST SERVICES (s)—C-79
MAI COMMUNICATIONS INC. (s)—C-83
O. D. PAGE, PROFESSIONAL ENGINEERS &
CONSULTANTS (s)—C-51
TELECRAFTER CORP. (s)—C-53
VIDEOPHILE INC. (s)—C-54
VONDELL & CO. (s)—C-64

• cable installation

ADDERLY INDUSTRIES (s)—C-43
AM CABLE TV INDUSTRIES INC. (s)—C-66
ANDREW CORP. (s)—C-68
AUDICABLE (s)—C-44
BERNARD ASSOCIATES (s)—C-44
CATV SUBSCRIBER SERVICES INC. (s)—C-45
CORNWALL ASSOCIATES INC. (s)—C-46
EDM & ASSOCIATES INC. (s)—C-47
IEC CO. (s)—C-79
IMMAD BROADCAST SERVICES (s)—C-79
LIGHTING ELECTRIC OF PENNSYLVANIA INC.
(s)—C-82
MAI COMMUNICATIONS INC. (s)—C-83
MEDIA SALES (s)—C-50
MEDIA SALES (s)—C-62
NORTHERN CONNECTIONS INC. (s)—C-86
O. D. PAGE, PROFESSIONAL ENGINEERS &
CONSULTANTS (s)—C-51
RICHSHER PRODUCTIONS LTD. (s)—C-32
SWAGER COMMUNICATIONS INC. (s)—C-92
TELCO ELECTRONICS INC. (s)—C-93
TELE-ENGINEERING CORP. (s)—C-93
TELECRAFTER CORP. (s)—C-53
TELE-ENGINEERING CORP. (s)—C-53
VIACOM INTERNATIONAL INC. (s)—C-37
VIDEOPHILE INC. (s)—C-54
VONDELL & CO. (s)—C-64

• contractors

ADDERLY INDUSTRIES (s)—C-43
AM CABLE TV INDUSTRIES INC. (s)—C-66
AUDICABLE (s)—C-44
THE AUSTIN CO. (s)—C-44
BERNARD ASSOCIATES (s)—C-44
CATV SUBSCRIBER SERVICES INC. (s)—C-45
CORNWALL ASSOCIATES INC. (s)—C-46
IEC CO. (s)—C-79
MAI COMMUNICATIONS INC. (s)—C-83
SEMO COMMUNICATIONS CORP. (s)—C-52
TELE-ENGINEERING CORP. (s)—C-93
TELE-ENGINEERING CORP. (s)—C-53
VIDEOPHILE INC. (s)—C-54
VONDELL & CO. (s)—C-64
WOLD COMMUNICATIONS (s)—C-39

■ aerial

AM CABLE TV INDUSTRIES INC. (s)—C-66
AUDICABLE (s)—C-44
CATV SUBSCRIBER SERVICES INC. (s)—C-45
EDM & ASSOCIATES INC. (s)—C-47
IEC CO. (s)—C-79
LIGHTING ELECTRIC OF PENNSYLVANIA INC.
(s)—C-82
MAI COMMUNICATIONS INC. (s)—C-83
NORTHERN CONNECTIONS INC. (s)—C-86
SEMO COMMUNICATIONS CORP. (s)—C-52
TELE-ENGINEERING CORP. (s)—C-93
TELE-ENGINEERING CORP. (s)—C-53
UNITED PRESS INTERNATIONAL (d)—C-42
VIDEOPHILE INC. (s)—C-54
VONDELL & CO. (s)—C-64
WOLD COMMUNICATIONS (s)—C-39

■ drop

ADDERLY INDUSTRIES (s)—C-43
AUDICABLE (s)—C-44
CATV SUBSCRIBER SERVICES INC. (s)—C-45
EDM & ASSOCIATES INC. (s)—C-47
IEC CO. (s)—C-79
LIGHTING ELECTRIC OF PENNSYLVANIA INC.
(s)—C-82
NORTHERN CONNECTIONS INC. (s)—C-86
SEMO COMMUNICATIONS CORP. (s)—C-52
TELECRAFTER CORP. (s)—C-53
TELE-ENGINEERING CORP. (s)—C-53
VIDEOPHILE INC. (s)—C-54
VONDELL & CO. (s)—C-64

■ underground

AM CABLE TV INDUSTRIES INC. (s)—C-66
AUDICABLE (s)—C-44
CATV SUBSCRIBER SERVICES INC. (s)—C-45
THE GEORGE-INGRAHAM CORP. (s)—C-77
IEC CO. (s)—C-79
LIGHTING ELECTRIC OF PENNSYLVANIA INC.
(s)—C-82
MAI COMMUNICATIONS INC. (s)—C-83
SEMO COMMUNICATIONS CORP. (s)—C-52
SUBMARINE CONTRACTORS INC. (s)—C-92
TELE-ENGINEERING CORP. (s)—C-93
TELE-ENGINEERING CORP. (s)—C-53
VIDEOPHILE INC. (s)—C-54
VONDELL & CO. (s)—C-64

• enclosures

ANDREW CORP. (s)—C-68
CENTRO CORP. (s)—C-72
CORNWALL ASSOCIATES INC. (s)—C-46
DIAMOND COMMUNICATION PRODUCTS INC.
(s)—C-74
THE GEORGE-INGRAHAM CORP. (s)—C-77
TELE-ENGINEERING CORP. (s)—C-53
VIDEOPHILE INC. (s)—C-54
VONDELL & CO. (s)—C-64
MODE 2 PRODUCTIONS INC. (s)—C-28

• satellite earth station installation

ALDEN ELECTRONICS INC. (s)—C-66
ANDREW CORP. (s)—C-68
CATV DESIGN ASSOCIATES INC. (s)—C-45
COMMUNICATIONS TECHNOLOGIES INC.
(s)—C-46
CORNWALL ASSOCIATES INC. (s)—C-46
EDM & ASSOCIATES INC. (s)—C-47
HAMILTON COMMUNICATIONS CONSULTANTS
INC. (s)—C-48
HARRIS CORP. (Business Communication
Systems Div.) (s)—C-78
HARRIS CORP. (Broadcast Division) (s)—C-78
IEC CO. (s)—C-79
IMMAD BROADCAST SERVICE (s)—C-49
IMMAD BROADCAST SERVICES (s)—C-79
LIGHTING ELECTRIC OF PENNSYLVANIA INC.
(s)—C-82
MAI COMMUNICATIONS INC. (s)—C-83
MARCONI COMMUNICATION SYSTEMS LTD.
(s)—C-83
MICRODYNE CORP. (s)—C-84
NORTHERN CONNECTIONS INC. (s)—C-86
PENN STATE CABLE COMMUNICATIONS
(s)—C-51
PICO SATELLITE INC. (s)—C-87
SKAGGS TELECOMMUNICATIONS SERVICES
(s)—C-34
TELCO ELECTRONICS INC. (s)—C-93
TELE-ENGINEERING CORP. (s)—C-93
TELE-ENGINEERING CORP. (s)—C-53
VIDEO MANAGEMENT CONSULTANTS
(s)—C-54
VIDEOPHILE INC. (s)—C-54
VONDELL & CO. (s)—C-64
WASHINGTON INTERNATIONAL TELEPORT
(s)—C-54
WESTERN TELE-COMMUNICATIONS INC.
(s)—C-96

Consulting

THE ABCOM CORP. (s)—C-66
ABN/ASSOCIATED BROADCAST NEWS NET-
WORK (s)—C-40
ADDERLY INDUSTRIES (s)—C-43
ALEXANDER & ASSOCIATES INC. (s)—C-43
JOHN E. ALLEN INC. (s)—C-11
ANTENNA TECHNOLOGY CORP. (s)—C-68
ATLANTIC COMMUNICATIONS GROUP
(s)—C-43
ATLANTIC RESEARCH GROUP (s)—0000
AUDICABLE (s)—C-44
AUDIENCE RESEARCH & DEVELOPMENT
(s)—C-44
AVPRO INC. (s)—C-56
ELIZABETH BAIN ASSOCIATES (s)—C-44
BCI INC. (s)—C-44
MICHAEL S. BERKOWITZ & ASSOCIATES
(s)—C-44
BERNARD ASSOCIATES (s)—C-44
BMC COMMUNICATIONS (s)—C-44
BOOZ, ALLEN & HAMILTON INC. (s)—C-44
THE HERBERT BOYER CO. (s)—C-44
BROAD STREET VENTURES (s)—C-44
BROAD STREET VENTURES (s)—C-57
BROADCAST ENGINEERING INC. (s)—C-44
BROADCAST INVESTMENT ANALYSTS, INC.
(s)—C-44
BROWNE, BORTZ & CODDINGTON INC.
(s)—C-44
CABLE COMMUNICATIONS CONSULTANTS
INC. (s)—C-44
CABLE ENGINEERING INC. (s)—C-44
CABLE INVESTMENTS INC. (s)—C-57
CABLE MARKETING SERVICES INC.
(s)—C-44
THE CAMERA MART INC. (s)—C-71
CAPITOL VIDEO COMMUNICATIONS INC.
(s)—C-15
WILLIAM B. CARR & ASSOCIATES INC.
(s)—C-45
CATEL TELECOMMUNICATIONS (s)—C-71
CATZEL, THOMAS & ASSOCIATES (s)—C-15
CB COMMUNICATION INC. (s)—C-45
C-COR ELECTRONICS INC. (s)—C-71
CEA MANAGED INVESTMENTS INC.
(s)—C-45
CENTRO CORP. (s)—C-72
CHANNEL MASTER (s)—C-72
BRUCE CHAPMAN CO. (s)—C-15
CHURCH OF THE NAZARENE (s)—C-15
CINEMA SERVICES INC. (s)—C-16
COAXIAL ANALYSTS INC. (s)—C-45
COMCAPITAL GROUP (s)—C-58
COMMUNICATION RESOURCES UNLIMITED
INC. (s)—C-45
COMMUNICATION RESOURCES UNLIMITED
INC. (s)—C-58
COMMUNICATIONS CAPITAL CORP. (s)—C-58
COMMUNICATIONS EQUITY ASSOCIATES
(s)—C-45
COMMUNICATIONS MARKETING INC.
(s)—C-45
COMMUNICATIONS RESOURCES L.P.
(s)—C-17
COMMUNICATIONS STUDIES & PLANNING
INTERNATIONAL INC. (s)—C-45
COMMUNICATIONS TECHNOLOGIES INC.
(s)—C-46
COMSEARCH INC. (s)—C-46
COMSONICS INC. (s)—C-46
COMSONICS INC. (s)—C-73
CONLEY & ASSOCIATES (s)—C-46
CONLEY & ASSOCIATES (s)—C-58
CONTEL PAGE SYSTEMS INC. (s)—C-46
CODLEY ASSOCIATES INC. (s)—C-46
WILLIAM L. COOPER PRODUCTIONS INC.
(s)—C-17
COOPER-RUTTER ASSOCIATES INC.
(s)—C-46
CORNWALL ASSOCIATES INC. (s)—C-46
CTIC ASSOCIATES (s)—C-46
WILLIAM KENNETH CUMMING & ASSOCI-
ATES (s)—C-46
DAP TV ASSOCIATES (s)—C-18
DECIBEL PRODUCTS INC. (s)—C-74

THE DEER RIVER GROUP (s)—C-47
 THE DEER RIVER GROUP (s)—C-58
 DELCOM CORP. (s)—C-74
 LINCOLN DELLAR (s)—C-59
 DES ASSOCIATES (s)—C-59
 DESIGN AUTOMATION INC. (s)—C-47
 DESTINATION TELEVISION (s)—C-18
 DIRECT VIDEO MARKETING INC. (s)—C-47
 DONNELLEY MARKETING INFORMATION SERVICES (s)—C-47
 VICTOR DUNCAN INC. (s)—C-74
 THE DURASELL CORP. (s)—C-19
 E & M CABLE ASSOCIATES INC. (s)—C-47
 EDEN BROADCAST SERVICES INC. (s)—C-59
 EDM & ASSOCIATES INC. (s)—C-47
 THE ELRA GROUP (s)—C-47
 WILLIAM A. EXLINE INC. (s)—C-59
 FILM SERVICE (s)—C-47
 IMERO FIORENTINO ASSOCIATES INC. (s)—C-47
 FIRST CHICAGO TELEMEDIA SERVICES (s)—C-21
 JAMES FISCHER ASSOCIATES INC. (s)—C-47
 PAUL DEAN FORD (s)—C-47
 FRALIX INC. (s)—C-48
 FRAZIER, GROSS & KADLEC INC. (s)—C-48
 FRAZIER, GROSS & KADLEC INC. (s)—C-60
 GALAXY COMMUNICATIONS INC. (s)—C-48
 GAMMON & NINOWSKI MEDIA INVESTMENTS INC. (s)—C-48
 GAMMON & NINOWSKI MEDIA INVESTMENTS INC. (s)—C-60
 CLIFTON GARDINER & ASSOCIATES INC. (s)—C-60
 GENERAL TELEVISION NETWORK (s)—C-77
 GILL & ASSOCIATES (s)—C-60
 GLOBAL VIDEO COMMUNICATIONS CORP. (s)—C-22
 RUDOLF F. GRAF (s)—C-48
 GRAY COMMUNICATIONS CONSULTANTS INC. (s)—C-48
 CHARLES GREENE ASSOCIATES (s)—C-60
 FREDERICK G. GRIFFIN, P.C. (s)—C-48
 HANSON & ASSOCIATES (s)—C-60
 AUBREY HARRIS, P.E. (s)—C-48
 JAMES C. HIRSCH COMMUNICATIONS SERVICES (s)—C-49
 THE HOARTY CORP. (s)—C-49
 HOGAN-FELDMANN INC. (s)—C-60
 THE HOLT CORPORATION (s)—C-60
 IEC CO. (s)—C-79
 IGM COMMUNICATIONS (s)—C-79
 IMAGICOM PRODUCTIONS INC. (s)—C-24
 IMMAD BROADCAST SERVICE (s)—C-49
 IMMAD BROADCAST SERVICES (s)—C-79
 THE INDEPENDENT GROUP OF COS. INC. (s)—C-49
 INFOMARKETING INC. (s)—C-49
 INFOMARKETING MEDIA SALES (s)—C-49
 INFORMATION & ANALYSIS INC. (s)—C-49
 INTERACTIVE MARKET SYSTEMS (s)—C-49
 INTERNATIONAL CREATIVE MANAGEMENT INC. (s)—C-49
 JIM JOHNSON & ASSOCIATES INC. (s)—C-49
 JRD PRODUCTIONS (s)—C-25
 KALBA BOWEN ASSOCIATES INC. (s)—C-49
 KALIL & CO. INC. (s)—C-61
 MEL KAMPMANN ASSOCIATES (s)—C-49
 THOMAS KARWIN & ASSOCIATES (s)—C-49
KEPPER, TUPPER & CO. INC. (s)—C-61
 BOB KIMEL'S NEW ENGLAND MEDIA (s)—C-61
 T. F. KIRKMAN INC. (s)—C-49
 KOMPAS/BIEL & ASSOCIATES INC. (s)—C-49
 KOZACKO-HORTON CO. (s)—C-61
 LECHMAN & JOHNSON INC. (s)—C-50
 LIGHTING ELECTRIC OF PENNSYLVANIA INC. (s)—C-82
 MADISON INTERNATIONAL GROUP INC. (s)—C-26
 FRANK N. MAGID ASSOCIATES (s)—C-50
 MAI COMMUNICATIONS INC. (s)—C-83
 MALARKY-TAYLOR ASSOCIATES INC. (s)—C-50
 MALARKY-TAYLOR RESEARCH (s)—C-50
 THE JACK MALONEY CO. (s)—C-61
 McHUGH & HOFFMAN INC. (s)—C-50
 KENNETH R. MEADES (s)—C-50

MEDIA FIRST (s)—C-50
 MEDIA TECHNOLOGY ASSOCIATES LTD. (s)—C-50
 MICRO COMMUNICATIONS INC. (s)—C-64
 JOHN MITCHELL & ASSOCIATES INC. (s)—C-62
 MORCOM SYSTEMS INC. (s)—C-50
 LAWRENCE L. MORTON ASSOCIATES (s)—C-50
 MPB TECHNOLOGIES INC. (s)—C-50
 MULTICOMM SCIENCES INTERNATIONAL INC. (s)—C-50
 ROBERT MURPHY ASSOCIATES (s)—C-50
 MYERS/BRADY ASSOCIATES, INC. (s)—C-51
 ROBERT R. NATHAN ASSOCIATES INC. (s)—C-51
 NAVY OFFICES OF INFORMATION (OI-23) (s)—C-29
 NURAD INC. (s)—C-86
 OGLETREE PRODUCTIONS/UNIVERSAL VIDEO (s)—C-30
 ORNSTEIN COMMUNICATIONS ASSOCIATES INC. (s)—C-82
 O. D. PAGE, PROFESSIONAL ENGINEERS & CONSULTANTS (s)—C-51
 PARALLEX CORP. (s)—C-87
 PECA INC. (s)—C-87
 PENN STATE CABLE COMMUNICATIONS (s)—C-51
 A. PERRY & ASSOCIATES INC. (s)—C-52
 POINT OF VIEW PRODUCTIONS (s)—C-31
 PRODUCER SERVICES GROUP INC. (s)—C-31
 THE R CORP. (s)—C-52
 RADIO TOWER CO. INC. (s)—C-89
 RADIO'S RELIABLE RESOURCES (s)—C-52
 RADIO'S RELIABLE RESOURCES (s)—C-63
 STAN RAYMOND & ASSOCIATES INC. (s)—C-63
 THE RESEACH GROUP (s)—C-52
 RICSHER PRODUCTIONS LTD. (s)—C-32
 ROCK SOLID PRODUCTIONS (s)—C-32
 GEORGE T. RODMAN INC. (s)—C-52
 ROSNER TELEVISION SYSTEMS INC. (s)—C-52
 ROYCE HART COMMUNICATIONS (s)—C-52
 RUNKLE, NILSON & CO. INC. (s)—C-63
 SCOTT & CO. (s)—C-52
 M. H. SEIDEN & ASSOCIATES INC. (s)—C-52
 SEMO COMMUNICATIONS CORP. (s)—C-52
 SHAROBIM INTERNATIONAL CO. (s)—C-91
 GORDON SHERMAN & ASSOCIATES INC. (s)—C-63
 SHOOSHAN & JACKSON INC. (s)—C-52
 STERLING INSTITUTE INC. (s)—C-53
 CLAIRE STERN ASSOCIATES INC. (s)—C-53
 STERN TELECOMMUNICATIONS CORP. (s)—C-53
 S. S. STREET & ASSOCIATES (s)—C-64
 SWAGER COMMUNICATIONS INC. (s)—C-92
 TARGETED MARKET TRACKING-TMT (s)—C-93
 PARRY D. TEASDALE, STATION DEVELOPMENT CONSULTANT (s)—C-53
 TELE-ENGINEERING CORP. (s)—C-93
 TELECRAFTER CORP. (s)—C-53
 TELE-ENGINEERING CORP. (s)—C-53
 TELESTRATEGIES (s)—C-53
 TELEVISION CABLE COMMUNICATIONS (s)—C-64
 TEMPLE, BARKER & SLOANE INC. (s)—C-54
 THOBEN-VAN HUSS & ASSOCIATES INC. (s)—C-64
 H. ERWIN THOMPSON ASSOC. (s)—C-64
 THE THORBURN CO. (s)—C-64
 EDWIN TORNBURG & CO. INC. (s)—C-54
 TRAINING DELIVERY SERVICES INC. (s)—C-54
 TRANSCOMM INC. (s)—C-54
 TUESDAY PRODUCTIONS (s)—C-36
 UCVideo (s)—C-37
 VALUATION RESEARCH CORP. (s)—C-64
 T. J. VAUGHAN & ASSOCIATES (s)—C-54
 VEGA ASSOCIATES INC. (s)—C-54
 VERONIS, SUHLER & ASSOCIATES INC. (s)—C-64
VIACOM INTERNATIONAL INC. (s)—C-37
 VIDEO COMPONENTS INC. (s)—C-96

VIDEO MANAGEMENT CONSULTANTS (s)—C-54
 VIDEO PROBE INDEX INC. (s)—C-54
 VONDELL & CO. (s)—C-64
 WALKER MEDIA INC. (s)—C-65
 WALLER CAPITAL CORP. (s)—C-65
 WASHINGTON INTERNATIONAL TELEPORT (s)—C-54
 J. N. WELLS & COMPANY INC. (s)—C-65
 WESTEK COMMUNICATIONS SERVICES (s)—C-54
 WESTERN TELE-COMMUNICATIONS INC. (s)—C-96
 WILKIN CONSULTING SERVICES (s)—C-54
 WINDSOR TOTAL VIDEO INC. (s)—C-39
 WORLD WIDE INFORMATION SERVICES INC. (s)—C-55
 WALTER S. WYDRO CONSULTANTS (s)—C-55

Credit Agencies

CREDIT PROTECTION ASSOCIATION INC. (s)—C-46
 KINETIC DESIGN SYSTEMS LTD. (s)—C-25
 MARINE MIDLAND BANK N.A. (s)—C-62
 MINORITY BROADCAST INVESTMENT CORP. (s)—C-62
 SZABO ASSOCIATES INC., MEDIA COLLECTION SPECIALISTS (s)—C-64
VIACOM INTERNATIONAL INC. (s)—C-37
 WALLER CAPITAL CORP. (s)—C-65

Database/Information Management

ABN/ASSOCIATED BROADCAST NEWS NETWORK (s)—C-40
ALEXANDER & ASSOCIATES INC. (s)—C-43
 AJUDICABLE (s)—C-44
 CABLEDATA (s)—C-44
 CABLETEK (s)—C-71
 CB COMMUNICATION INC. (s)—C-45
 CHAPMAN ASSOCIATES (s)—C-57
 COAXIAL ANALYSTS INC. (s)—C-45
 COMMUNICATIONS STUDIES & PLANNING INTERNATIONAL INC. (s)—C-45
 CONTEL PAGE SYSTEMS INC. (s)—C-46
 COOLEY ASSOCIATES INC. (s)—C-46
 DATA COMMUNICATIONS CORP. (s)—C-46
 DATAWORLD (s)—C-46
 DONNELLEY MARKETING INFORMATION SERVICES (s)—C-47
 FACTBOOK RESEARCH INC. (s)—C-47
 HOLLYWOOD VAULTS INC. (s)—C-23
 INTERACTIVE MARKET SYSTEMS (s)—C-49
 JEFFERSON-PILOT DATA SYSTEMS (s)—C-49
 THOMAS KARWIN & ASSOCIATES (s)—C-49
 KLUGE COMMUNICATIONS INC. (s)—C-25
 KOMPAS/BIEL & ASSOCIATES INC. (s)—C-49
 MEDIA TECHNOLOGY ASSOCIATES LTD. (s)—C-50
 MINI-PAK INC. (s)—C-50
 MORCOM SYSTEMS INC. (s)—C-50
 PARALLEX CORP. (s)—C-87
 PARROT COMMUNICATIONS INC. (s)—C-31
 SATELLITE SIGNALS INC. (s)—C-90
 SECA GRAPHICS INC. (s)—C-52
 SPECTRUM PLANNING INC. (s)—C-53
 TARGETED MARKET TRACKING-TMT (s)—C-93
 T-C SPECIALTIES CO. INC. (s)—C-53
 TELETECH COMMUNICATIONS (s)—C-53
 UNITED PRESS INTERNATIONAL (s)—C-42
 VIDEO COMMUNICATIONS INC. (s)—C-54
 VIDEOMEDIA (s)—C-96

Design Services, Two-Way Systems

THE ABCOM CORP. (s)—C-66
 AM CABLE TV INDUSTRIES INC. (s)—C-66
 ARTEL COMMUNICATIONS CORP. (m)—C-69
 ARTEL SERVICE CORP. (s)—C-69
 CABLE ENGINEERING INC. (s)—C-44
 CABLE SERVICES CO. INC. (s)—C-70
 WILLIAM B. CARR & ASSOCIATES INC. (s)—C-45
 CATV DESIGN ASSOCIATES INC. (s)—C-45
 COAXIAL ANALYSTS INC. (s)—C-45

COMMUNICATIONS STUDIES & PLANNING INTERNATIONAL INC. (s)—C-45
 COMMUNICATIONS TECHNOLOGIES INC. (s)—C-46
 COMSAT GENERAL CORP. (s)—C-46
 CONLEY & ASSOCIATES (s)—C-46
 COOLEY ASSOCIATES INC. (s)—C-46
 COOPER-RUTTER ASSOCIATES INC. (s)—C-46
 DELCOM CORP. (s)—C-74
 DONLEY INTERNATIONAL INC. (s)—C-74
 EDM & ASSOCIATES INC. (s)—C-47
 THE ELRA GROUP (s)—C-47
 GENERAL OPTRONICS CORP. (s)—C-77
 RUDOLF F. GRAF (s)—C-48
 FREDERICK G. GRIFFIN, P.C. (s)—C-48
 AUBREY HARRIS, P.E. (s)—C-48
 KINETIC DESIGN SYSTEMS LTD. (s)—C-25
 LIGHTING ELECTRIC OF PENNSYLVANIA INC. (s)—C-82
 MAGNAVOX CATV SYSTEMS INC., A North American Philips Co. (s)—C-83
 MAI COMMUNICATIONS INC. (s)—C-83
 MEDIA TECHNOLOGY ASSOCIATES LTD. (s)—C-50
 MORCOM SYSTEMS INC. (s)—C-50
 O. D. PAGE, PROFESSIONAL ENGINEERS & CONSULTANTS (s)—C-51
 PARAMOUNT DESIGNS INC. (s)—C-51
 PECA INC. (s)—C-87
 GEORGE T. RODMAN INC. (s)—C-52
 ROSNER TELEVISION SYSTEMS INC. (s)—C-52
 SECA GRAPHICS INC. (s)—C-52
 SPECTRUM PLANNING INC. (s)—C-53
 STERN TELECOMMUNICATIONS CORP. (s)—C-53
 SWAGER COMMUNICATIONS INC. (s)—C-92
 TELE-ENGINEERING CORP. (s)—C-93
 TELE-WIRE SUPPLY CORP. (s)—C-94
 TELE-ENGINEERING CORP. (s)—C-53
 VICKERMAN-ZACHARY-MILLER (s)—C-54
 VIDEOPHILE INC. (s)—C-54
 VONDELL & CO. (s)—C-64
 WASHINGTON INTERNATIONAL TELEPORT (s)—C-54
 WESTEK COMMUNICATIONS SERVICES (s)—C-54
 WESTERN TELE-COMMUNICATIONS INC. (s)—C-96
 WALTER S. WYDRO CONSULTANTS (s)—C-55

Earth Station Site Selection

ALDEN ELECTRONICS INC. (s)—C-66
 CABLE SERVICES CO. INC. (s)—C-70
 WILLIAM B. CARR & ASSOCIATES INC. (s)—C-45
 COMMUNICATIONS TECHNOLOGIES INC. (s)—C-46
 COMSAT GENERAL CORP. (s)—C-46
 COMSEARCH INC. (s)—C-46
 COMSONICS INC. (s)—C-46
 COMSONICS INC. (s)—C-73
 CONLEY & ASSOCIATES (s)—C-46
 COOLEY ASSOCIATES INC. (s)—C-46
 CTV TELEVISION NETWORK (s)—C-18
 EDM & ASSOCIATES INC. (s)—C-47
 GENERAL TELEVISION NETWORK (s)—C-77
 FREDERICK G. GRIFFIN, P.C. (s)—C-48
 HAMILTON COMMUNICATIONS CONSULTANTS INC. (s)—C-48
 AUBREY HARRIS, P.E. (s)—C-48
 LIGHTING ELECTRIC OF PENNSYLVANIA INC. (s)—C-82
 MAI COMMUNICATIONS INC. (s)—C-83
 MEDIA TECHNOLOGY ASSOCIATES LTD. (s)—C-50
 MORCOM SYSTEMS INC. (s)—C-50
 MULTICOMM SCIENCES INTERNATIONAL INC. (s)—C-50
 O. D. PAGE, PROFESSIONAL ENGINEERS & CONSULTANTS (s)—C-51
 PENN STATE CABLE COMMUNICATIONS (s)—C-51
 PICO SATELLITE INC. (s)—C-87

SERVICES

SKAGGS TELECOMMUNICATIONS SERVICES (s)—C-34
SPECTRUM PLANNING INC. (s)—C-53
CLAIRE STERN ASSOCIATES INC. (s)—C-53
STERN TELECOMMUNICATIONS CORP. (s)—C-53
TELE-ENGINEERING CORP. (s)—C-93
TELE-ENGINEERING CORP. (s)—C-53
TELEVISION INTERAMERICANA S.A. (s)—C-53
VIDEOPHILE INC. (s)—C-54
VONDELL & CO. (s)—C-64
WASHINGTON INTERNATIONAL TELEPORT (s)—C-54
WESTEK COMMUNICATIONS SERVICES (s)—C-54
WESTERN TELE-COMMUNICATIONS INC. (s)—C-96
WOLD COMMUNICATIONS (s)—C-39
WOLD COMMUNICATIONS INC. (s)—C-54
WALTER S. WYDRO CONSULTANTS (s)—C-55
THE COSTELOW CO. INC. (s)—C-73
SHAROUBIM INTERNATIONAL CO. (s)—C-91

Engineering

A. F. ASSOCIATES INC. (s)—C-66
AM CABLE TV INDUSTRIES INC. (s)—C-66
ANDREWS TOWER CO. INC. (s)—C-68
ATLANTIC RESEARCH GROUP (s)—0000
BERNARD ASSOCIATES (s)—C-44
BROADCAST ENGINEERING INC. (s)—C-44
CABLE ENGINEERING INC. (s)—C-44
CABLE SERVICES CO. INC. (s)—C-70
THE CAMERA MART INC. (s)—C-71
WILLIAM B. CARR & ASSOCIATES INC. (s)—C-45
CATALYST PRODUCTION SERVICES (s)—C-15
CATEL TELECOMMUNICATIONS (s)—C-71
CATZEL, THOMAS & ASSOCIATES (s)—C-15
CENTRO CORP. (s)—C-72
CHANNEL MASTER (s)—C-72
COAXIAL ANALYSTS INC. (s)—C-45
COMMUNICATIONS TECHNOLOGIES INC. (s)—C-46
COMSAT GENERAL CORP. (s)—C-46
COMSONICS INC. (s)—C-46
COMSONICS INC. (s)—C-73
CONLEY & ASSOCIATES (s)—C-46
CONTEL PAGE SYSTEMS INC. (s)—C-46
COOLEY ASSOCIATES INC. (s)—C-46
COOPER-RUTTER ASSOCIATES INC. (s)—C-46
CTV TELEVISION NETWORK (s)—C-18
DELCOM CORP. (s)—C-74
DESIGN AUTOMATION INC. (s)—C-47
EDM & ASSOCIATES INC. (s)—C-47
FLASH TECHNOLOGY CORP. OF AMERICA (s)—C-76
GENERAL OPTRONICS CORP. (s)—C-77
GENERAL TELEVISION NETWORK (s)—C-77
GLOBAL VIDEO COMMUNICATIONS CORP. (s)—C-22
RUDOLF F. GRAF (s)—C-48
GRAY COMMUNICATIONS CONSULTANTS INC. (s)—C-48
FREDERICK G. GRIFFIN, P.C. (s)—C-48
HAMILTON COMMUNICATIONS CONSULTANTS INC. (s)—C-48
AUBREY HARRIS, P.E. (s)—C-48
IEC CO. (s)—C-79
IMMAD BROADCAST SERVICE (s)—C-49
IMMAD BROADCAST SERVICES (s)—C-79
ITW LINX (s)—C-80
M. A. KEMPNER INC. (s)—C-25
KOMPAS/BIEL & ASSOCIATES INC. (s)—C-49
LECHMAN & JOHNSON INC. (s)—C-50
LIGHTING ELECTRIC OF PENNSYLVANIA INC. (s)—C-82
MAGNAVOX CATV SYSTEMS INC., A North American Philips Co. (s)—C-83
MAI COMMUNICATIONS INC. (s)—C-83
MALARKEY-TAYLOR ASSOCIATES INC. (s)—C-50
MARCONI COMMUNICATION SYSTEMS LTD. (s)—C-83
KENNETH R. MEADES (s)—C-50

MEDIA FIRST (s)—C-50
MEDIA TECHNOLOGY ASSOCIATES LTD. (s)—C-50
MERLIN ENGINEERING WORKS (s)—C-84
LAWRENCE L. MORTON ASSOCIATES (s)—C-50
MPB TECHNOLOGIES INC. (s)—C-85
MPB TECHNOLOGIES INC. (s)—C-50
MULTICOMM SCIENCES INTERNATIONAL INC. (s)—C-50
NORTHWEST MOBILE TELEVISION (s)—C-30
FRED A. NUDD CORP. (s)—C-86
NURAD INC. (s)—C-86
O. D. PAGE, PROFESSIONAL ENGINEERS & CONSULTANTS (s)—C-51
PARAMOUNT DESIGNS INC. (s)—C-51
PECA INC. (s)—C-87
PENN STATE CABLE COMMUNICATIONS (s)—C-51
ROCKWELL INTERNATIONAL CORP. (s)—C-90
ROSNER TELEVISION SYSTEMS INC. (s)—C-52
SATELLITE SIGNALS INC. (s)—C-90
SECA GRAPHICS INC. (s)—C-52
SOLL INC. (s)—C-91
STERN TELECOMMUNICATIONS CORP. (s)—C-53
SWAGER COMMUNICATIONS INC. (s)—C-92
TELCO ELECTRONICS INC. (s)—C-93
TELE-ENGINEERING CORP. (s)—C-93
TELE-MEASUREMENTS INC. (s)—C-53
TELE-WIRE SUPPLY CORP. (s)—C-94
TELE-ENGINEERING CORP. (s)—C-53
TELESCRIPT INDUSTRIES CORP. (s)—C-93
THOMSON LGT (s)—C-95
UNITED PRESS INTERNATIONAL (d)—C-42
UNIVERSITY OF MICHIGAN MEDIA RESOURCES CENTER (s)—C-37
T. J. VAUGHAN & ASSOCIATES (s)—C-54
VICKERMAN-ZACHARY-MILLER (s)—C-54
VIDEO MANAGEMENT CONSULTANTS (s)—C-54
VONDELL & CO. (s)—C-64
WASHINGTON INTERNATIONAL TELEPORT (s)—C-54
WESTERN TELE-COMMUNICATIONS INC. (s)—C-96
WALTER S. WYDRO CONSULTANTS (s)—C-55

Engineering Consulting

A. F. ASSOCIATES INC. (s)—C-66
ALEXANDER & ASSOCIATES INC. (s)—C-43
ANDREWS TOWER CO. INC. (s)—C-68
ARTEL COMMUNICATIONS CORP. (m)—C-69
BERNARD ASSOCIATES (s)—C-44
BOOZ, ALLEN & HAMILTON INC. (s)—C-44
THE HERBERT BOYER CO. (s)—C-44
BROADBAND ENGINEERING INC. (s)—C-70
BROADCAST ENGINEERING INC. (s)—C-44
CABLE ENGINEERING INC. (s)—C-44
CABLE TV SUPPLY CO. INC. (s)—C-71
CAPITOL VIDEO COMMUNICATIONS INC. (s)—C-15
WILLIAM B. CARR & ASSOCIATES INC. (s)—C-45
CATALYST PRODUCTION SERVICES (s)—C-15
CATV DESIGN ASSOCIATES INC. (s)—C-45
C-COR ELECTRONICS INC. (s)—C-71
CENTRO CORP. (s)—C-72
COAXIAL ANALYSTS INC. (s)—C-45
COMMUNICATIONS STUDIES & PLANNING INTERNATIONAL INC. (s)—C-45
COMMUNICATIONS TECHNOLOGIES INC. (s)—C-46
COMSONICS INC. (s)—C-46
COMSONICS INC. (s)—C-73
CONLEY & ASSOCIATES (s)—C-46
CONTEL PAGE SYSTEMS INC. (s)—C-46
COOLEY ASSOCIATES INC. (s)—C-46
COOPER-RUTTER ASSOCIATES INC. (s)—C-46
CTIC ASSOCIATES (s)—C-46
CTV TELEVISION NETWORK (s)—C-18
DECIBEL PRODUCTS INC. (s)—C-74
DELCOM CORP. (s)—C-74

DESIGN AUTOMATION INC. (s)—C-47
EDM & ASSOCIATES INC. (s)—C-47
JAMES FISCHER ASSOCIATES INC. (s)—C-47
FLASH TECHNOLOGY CORP. OF AMERICA (s)—C-76
PAUL DEAN FORD (s)—C-47
THE GEORGE-INGRAHAM CORP. (s)—C-77
GILL & ASSOCIATES (s)—C-60
GLOBAL VIDEO COMMUNICATIONS CORP. (s)—C-22
RUDOLF F. GRAF (s)—C-48
GRAY COMMUNICATIONS CONSULTANTS INC. (s)—C-48
FREDERICK G. GRIFFIN, P.C. (s)—C-48
HAMILTON COMMUNICATIONS CONSULTANTS INC. (s)—C-48
HANSON & ASSOCIATES (s)—C-60
HARRIS CORP. (Broadcast Division) (s)—C-78
AUBREY HARRIS, P.E. (s)—C-48
IEC CO. (s)—C-79
IMMAD BROADCAST SERVICE (s)—C-49
IMMAD BROADCAST SERVICES (s)—C-79
THOMAS KARWIN & ASSOCIATES (s)—C-49
M. A. KEMPNER INC. (s)—C-25
KOMPAS/BIEL & ASSOCIATES INC. (s)—C-49
LECHMAN & JOHNSON INC. (s)—C-50
LIGHTING ELECTRIC OF PENNSYLVANIA INC. (s)—C-82
MAI COMMUNICATIONS INC. (s)—C-83
MALARKEY-TAYLOR ASSOCIATES INC. (s)—C-50
MANAGEABLE INFORMATION SYSTEMS INC. (s)—C-50
MARCONI COMMUNICATION SYSTEMS LTD. (s)—C-83
KENNETH R. MEADES (s)—C-50
MEDIA FIRST (s)—C-50
MEDIA SALES (s)—C-50
MEDIA SALES (s)—C-62
MEDIA TECHNOLOGY ASSOCIATES LTD. (s)—C-50
MICRO COMMUNICATIONS INC. (s)—C-84
MORCOM SYSTEMS INC. (s)—C-50
LAWRENCE L. MORTON ASSOCIATES (s)—C-50
MPB TECHNOLOGIES INC. (s)—C-85
MPB TECHNOLOGIES INC. (s)—C-50
MULTICOMM SCIENCES INTERNATIONAL INC. (s)—C-50
ROBERT R. NATHAN ASSOCIATES INC. (s)—C-51
NORTHWEST MOBILE TELEVISION (s)—C-30
FRED A. NUDD CORP. (s)—C-86
O. D. PAGE, PROFESSIONAL ENGINEERS & CONSULTANTS (s)—C-51
PARAMOUNT DESIGNS INC. (s)—C-51
PENN STATE CABLE COMMUNICATIONS (s)—C-51
A. PERRY & ASSOCIATES INC. (s)—C-52
ROSNER TELEVISION SYSTEMS INC. (s)—C-52
SEMO COMMUNICATIONS CORP. (s)—C-52
SHOOSHAN & JACKSON INC. (s)—C-52
SKAGGS TELECOMMUNICATIONS SERVICES (s)—C-34
SOLL INC. (s)—C-91
SPECTRUM PLANNING INC. (s)—C-53
STERN TELECOMMUNICATIONS CORP. (s)—C-53
TELE-ENGINEERING CORP. (s)—C-93
TELE-MEASUREMENTS INC. (s)—C-53
TELE-MEASUREMENTS INC. (s)—C-93
TELE-ENGINEERING CORP. (s)—C-53
TELESCRIPT INDUSTRIES CORP. (s)—C-93
THOMSON LGT (s)—C-95
TRAINING DELIVERY SERVICES INC. (s)—C-54
TRANSCOMM INC. (s)—C-54
UNIVERSITY OF MICHIGAN MEDIA RESOURCES CENTER (s)—C-37
T. J. VAUGHAN & ASSOCIATES (s)—C-54
VIACOM INTERNATIONAL INC. (s)—C-37
VICKERMAN-ZACHARY-MILLER (s)—C-54
VIDEO COMPONENTS INC. (s)—C-96
VIDEO MANAGEMENT CONSULTANTS (s)—C-54
VONDELL & CO. (s)—C-64
WASHINGTON INTERNATIONAL TELEPORT

(s)—C-54
WESTEK COMMUNICATIONS SERVICES (s)—C-54
WESTERN TELE-COMMUNICATIONS INC. (s)—C-96
WOLD COMMUNICATIONS (s)—C-39
WOLD COMMUNICATIONS INC. (s)—C-54
LOWELL R. WRIGHT (s)—C-55
WALTER S. WYDRO CONSULTANTS (s)—C-55

Entertainment & Booking

CATZEL, THOMAS & ASSOCIATES (s)—C-15
THE DURASELL CORP. (s)—C-19
FILMS INC. (div. of Public Media Inc.) (s)—C-20
JOHN ILTIS ASSOCIATES (s)—C-49
INTERNATIONAL HOME ENTERTAINMENT INC. (s)—C-24
LBS COMMUNICATIONS (s)—C-25
EDDY MANSON PRODUCTIONS INC./MARGERY MUSIC INC. (s)—C-27
MCA TV (div. of MCA Inc.) (s)—C-27
NATIONAL SHOWS PRODUCTIONS LTD. (s)—C-51
RICHARD H. ROFFMAN ASSOCIATES (s)—C-32
SAGE ENTERTAINMENT ENTERPRISES CORP. (s)—C-33
JOSEPH SIEGMAN INC. (s)—C-33
WARNER BROS. TELEVISION DISTRIBUTION (s)—C-38

Equipment Rental

ASN TELEVISION NETWORK (s)—C-12
BAY AREA MOBILETAPE INC. (s)—C-13
BEXEL CORP. (s)—C-13
THE BRICKYARD INC. (s)—C-70
THE CAMERA MART INC. (s)—C-71
STEVE CAMPUS PRODUCTIONS INC. (s)—C-14
CATALYST PRODUCTION SERVICES (s)—C-15
CATV SERVICES INC. (s)—C-71
CATZEL, THOMAS & ASSOCIATES (s)—C-15
CENTER VIDEO INDUSTRIAL CO. INC. (s)—C-71
CINEGRAF INC. (s)—C-16
COMSONICS INC. (s)—C-73
CONUS COMMUNICATIONS (s)—C-41
CONUS WASHINGTON DIRECT (s)—C-41
CUSTOM FILMS/VIDEO INC. (s)—C-18
HAL DENNIS PRODUCTIONS (s)—C-18
VICTOR OUNCAN INC. (s)—C-74
THE DURASELL CORP. (s)—C-19
FIELD VIDEOFAX (s)—C-20
GENERAL TELEVISION NETWORK (s)—C-77
GLOBAL VIDEO COMMUNICATIONS CORP. (s)—C-22
ALAN GORDON ENTERPRISES INC. (s)—C-78
HARRIS BROADCAST MICROWAVE (s)—C-78
IEC CO. (s)—C-79
INTERCONTINENTAL TELEVIDEO INC. (s)—C-24
INTERFACE PRODUCTIONS INC. (s)—C-24
LANDY ASSOCIATES INC. (s)—C-81
MERLIN ENGINEERING WORKS (s)—C-84
MILNER-FENWICK INC. (s)—C-28
MODE 2 PRODUCTIONS INC. (s)—C-28
MOLE-RICHARDSON CO. (s)—C-85
NORTHWEST MOBILE TELEVISION (s)—C-30
PARROT COMMUNICATIONS INC. (s)—C-31
PHOTO-SONICS INC. (s)—C-87
ROCK SOLID PRODUCTIONS (s)—C-32
TCS (TOTAL COMMUNICATION SYSTEMS) (s)—C-35
TELCO ELECTRONICS INC. (s)—C-93
TELE-MEASUREMENTS INC. (s)—C-53
UCVideo (s)—C-37
UNIVERSITY OF MICHIGAN MEDIA RESOURCES CENTER (s)—C-37
VIDEO COMPONENTS INC. (s)—C-96
VIDEO MANAGEMENT CONSULTANTS (s)—C-54
WINDSOR TOTAL VIDEO INC. (s)—C-39
WOLD COMMUNICATIONS (s)—C-39

WTTW CHANNEL 11/ENTERPRISES GROUP (s)—C-40

Equipment Resale

THE ABCOM CORP. (s)—C-66
 JOHN E. ALLEN INC. (s)—C-11
 BEXEL CORP. (s)—C-13
 THE BRICKYARD INC. (s)—C-70
THE CAMERA MART INC. (s)—C-71
 CATV SERVICES INC. (s)—C-71
 CENTER VIDEO INDUSTRIAL CO. INC. (s)—C-71
 CINEMA SERVICES INC. (s)—C-16
 COMSONICS INC. (s)—C-46
 COMSONICS INC. (s)—C-73
 HAL DENNIS PRODUCTIONS (s)—C-18
 THE DURASELL CORP. (s)—C-19
 GENERAL TELEVISION NETWORK (s)—C-77
 GLOBAL VIDEO COMMUNICATIONS CORP. (s)—C-22
 ALAN GORDON ENTERPRISES INC. (s)—C-78
HARRIS CORP. (Broadcast Division) (s)—C-78
 THE HOLT CORPORATION (s)—C-60
 IEC CO. (s)—C-79
 INTERCONTINENTAL TELEVIDEO INC. (s)—C-24
 INTERFACE PRODUCTIONS INC. (s)—C-24
 LANDY ASSOCIATES INC. (s)—C-81
 MERLIN ENGINEERING WORKS (s)—C-84
 PARROT COMMUNICATIONS INC. (s)—C-31
 T. R. PITTS CO. (s)—C-87
 RMT ENGINEERING INC. (s)—C-90
 SYSTEM ASSOCIATES (s)—C-92
 TELE-WIRE SUPPLY CORP. (s)—C-94
 TORIKO CORP. (s)—C-95
 VIDEO MANAGEMENT CONSULTANTS (s)—C-54

Facility Design & Engineering

A. F. ASSOCIATES INC. (s)—C-66
 THE ABCOM CORP. (s)—C-66
 ARTEL COMMUNICATIONS CORP. (m)—C-69
 BROADCAST ENGINEERING INC. (s)—C-44
 BTS BROADCAST TELEVISION SYSTEMS INC. (s)—C-70
 CABLE ENGINEERING INC. (s)—C-44
 CAPITOL VIDEO COMMUNICATIONS INC. (s)—C-15
 WILLIAM B. CARR & ASSOCIATES INC. (s)—C-45
 CATALYST PRODUCTION SERVICES (s)—C-15
 CENTRO CORP. (s)—C-72
 COMMUNICATIONS TECHNOLOGIES INC. (s)—C-46
 COMSAT GENERAL CORP. (s)—C-46
 COOLEY ASSOCIATES INC. (s)—C-46
 COOPER-RUTTER ASSOCIATES INC. (s)—C-46
 CORNWALL ASSOCIATES INC. (s)—C-46
 DELCOM CORP. (s)—C-74
 VICTOR DUNCAN INC. (s)—C-74
 THE DURASELL CORP. (s)—C-19
 EDM & ASSOCIATES INC. (s)—C-47
 IMERO FIORENTINO ASSOCIATES INC. (s)—C-47
 GENERAL TELEVISION NETWORK (s)—C-77
 GRAY COMMUNICATIONS CONSULTANTS INC. (s)—C-48
 FREDERICK G. GRIFFIN, P.C. (s)—C-48
 HAMILTON COMMUNICATIONS CONSULTANTS INC. (s)—C-48
HARRIS CORP. (Broadcast Division) (s)—C-78
 AUBREY HARRIS, P.E. (s)—C-48
 IEC CO. (s)—C-79
 IMMAD BROADCAST SERVICE (s)—C-49
 IMMAD BROADCAST SERVICES (s)—C-79
 THOMAS KARWIN & ASSOCIATES (s)—C-49
 LANDY ASSOCIATES INC. (s)—C-81
 KENNETH R. MEADES (s)—C-50
 LAWRENCE L. MORTON ASSOCIATES (s)—C-50
 O. D. PAGE, PROFESSIONAL ENGINEERS & CONSULTANTS (s)—C-51
 PENN STATE CABLE COMMUNICATIONS (s)—C-51

RADIO TOWER CO. INC. (s)—C-89
 ROCK SOLID PRODUCTIONS (s)—C-32
 ROCKWELL INTERNATIONAL CORP. (s)—C-90
 SOLL INC. (s)—C-91
 SPECTRUM PLANNING INC. (s)—C-53
 STERN TELECOMMUNICATIONS CORP. (s)—C-53
 TELCO ELECTRONICS INC. (s)—C-93
 TELE-MEASUREMENTS INC. (s)—C-53
 TELE-WIRE SUPPLY CORP. (s)—C-94
 TELE-ENGINEERING CORP. (s)—C-53
 UNIVERSITY OF MICHIGAN MEDIA RESOURCES CENTER (s)—C-37
 VONDELL & CO. (s)—C-64
 WASHINGTON INTERNATIONAL TELEPORT (s)—C-54
 WESTEK COMMUNICATIONS SERVICES (s)—C-54
 WALTER S. WYDRO CONSULTANTS (s)—C-55

Film

ABN/ASSOCIATED BROADCAST NEWS NETWORK (s)—C-40
 JOHN E. ALLEN INC. (s)—C-11
 ANIFORMS INC. (s)—C-12
 KAY ARNOLD GROUP (s)—C-12
 ATLANTIC COMMUNICATIONS GROUP (s)—C-43
 ROBERT BARON & ASSOCIATES (s)—C-13
 THE BIG FIGHTS INC. (s)—C-13
CABLE FILMS & CABLE VIDEO (s)—C-14
 STEVE CAMPUS PRODUCTIONS INC. (s)—C-14
 CATHEDRAL FILMS (s)—C-15
 CATZEL, THOMAS & ASSOCIATES (s)—C-15
 CC STUDIOS INC. (s)—C-15
 CINE MAGNETICS FILM & VIDEO LABORATORIES (s)—C-16
 CINEMA SERVICES INC. (s)—C-16
 CINETUDES FILM PRODUCTIONS LTD. (s)—C-16
 CONSULATE GENERAL OF THE NETHERLANDS (s)—C-17
 WILLIAM L. COOPER PRODUCTIONS INC. (s)—C-17
 CORAL INTERNATIONAL TV (s)—C-17
 DINER+ALLIED FILM & VIDEO SERVICES (s)—C-18
 CAL DUNN STUDIOS INC. (s)—C-19
 THE DURASELL CORP. (s)—C-19
 ENCYCLOPEDIA BRITANNICA EDUCATIONAL CORP. (s)—C-19
 ENTERTAINMENT PROGRAMMING SERVICES LTD. (s)—C-19
 EXCEL TELEMEDIA INTERNATIONAL CORP. (s)—C-20
 EYE CONTACT INC. (s)—C-20
 FILMACK STUDIOS (s)—C-20
 FILMS AFIELD (s)—C-20
 FILMS AROUND THE WORLD INC. (s)—C-20
 FORMAN PRODUCTIONS INC. (s)—C-21
 THE SAMUEL GOLDWYN TELEVISION CO. (s)—C-22
 ALAN GORDON ENTERPRISES INC. (s)—C-78
 GOULD ENTERTAINMENT CORP. (s)—C-22
 LARRY HARMON PICTURES CORP. (s)—C-23
 HARMONY GOLD USA INC. (s)—C-23
 HARTLEY FILM FOUNDATION INC. (s)—C-23
 HERITAGE ENTERTAINMENT INC. (s)—C-23
 THOMAS HORTON ASSOCIATES (s)—C-23
 INTERCONTINENTAL RELEASING CORP. (s)—C-24
 INTER-GLOBAL COMMUNICATIONS (s)—C-24
 INTERNATIONAL TELE-FILM ENTERPRISES LTD. (s)—C-24
 JRD PRODUCTIONS (s)—C-25
 KLUGE COMMUNICATIONS INC. (s)—C-25
 THE LATHAM FOUNDATION (s)—C-25
 LINSMAN FILM (s)—C-26
 EDDY MANSON PRODUCTIONS INC./MARGERY MUSIC INC. (s)—C-27
 MEDIA HOME ENTERTAINMENT INC. (s)—C-27
 NEW CENTURY TELECOMMUNICATIONS (s)—C-29

NFL FILMS INC. (s)—C-29
 TOM PARKER THEATRICAL PRODUCTIONS INC. (s)—C-31
 PICTURE MUSIC INTERNATIONAL (s)—C-31
 T. R. PITTS CO. (s)—C-87
 PYRAMID FILMS CORP. (s)—C-32
 RADIO & TELEVISION PACKAGERS INC. (s)—C-32
 RIVIERA PRODUCTIONS (s)—C-32
 RICHARD H. ROFFMAN ASSOCIATES (s)—C-32
 GLENN ROLAND FILMS (s)—C-32
 SFM MEDIA CORP. (s)—C-33
 SKAGGS TELECOMMUNICATIONS SERVICES (s)—C-34
 SOUTHWEST FILM LABORATORY INC. (s)—C-34
 MARTHA STUART COMMUNICATIONS INC. (s)—C-34
 TANNEBRINGROSE ASSOC. INC. (s)—C-35
 TELE-MISSIONS INTERNATIONAL INC. (s)—C-35
 TRAV (Television, Radio & Audio-Visuals) (s)—C-36
 UNIFILM INTERNATIONAL CO. (s)—C-37
 UNIVERSITY OF MICHIGAN MEDIA RESOURCES CENTER (s)—C-37
 UPA PRODUCTIONS OF AMERICA (s)—C-37
 VIDEO WEST (s)—C-38
 VORKAPICH/LIPSON INC. (s)—C-38
 WESCOM PRODUCTIONS (s)—C-39

•buyer

JOHN E. ALLEN INC. (s)—C-11
 KAY ARNOLD GROUP (s)—C-12
 JEROME BALSAM FILMS INC. (s)—C-13
 CAVALCADE PICTURES INC. (s)—C-15
 CINACO FILM & TV CO. INC. (s)—C-16
 CINEMA SERVICES INC. (s)—C-16
 WILLIAM L. COOPER PRODUCTIONS INC. (s)—C-17
 EMBASSY COMMUNICATIONS (s)—C-19
 ENTERTAINMENT PROGRAMMING SERVICES LTD. (s)—C-19
 JOHN A. ETTLINGER ASSOCIATES (s)—C-19
 EURAMCO INTERNATIONAL INC. (s)—C-20
 EXCEL TELEMEDIA INTERNATIONAL CORP. (s)—C-20
 FILMS AROUND THE WORLD INC. (s)—C-20
 THE SAMUEL GOLDWYN TELEVISION CO. (s)—C-22
 HARMONY GOLD USA INC. (s)—C-23
 HERITAGE ENTERTAINMENT INC. (s)—C-23
 INTERCONTINENTAL RELEASING CORP. (s)—C-24
 INTER-GLOBAL COMMUNICATIONS (s)—C-24
 JRD PRODUCTIONS (s)—C-25
 LBS COMMUNICATIONS (s)—C-25
 MEDALLION TELEVISION ENTERPRISES INC. (s)—C-27
 MEDIA HOME ENTERTAINMENT INC. (s)—C-27
 MULLER MEDIA INC. (s)—C-29
 NEW CENTURY TELECOMMUNICATIONS (s)—C-29
 TOM PARKER THEATRICAL PRODUCTIONS INC. (s)—C-31
 T. R. PITTS CO. (s)—C-87
 SEVEN NETWORK AUSTRALIA INC. (s)—C-33
 SIMCOM INTERNATIONAL (s)—C-33
TELEVISION INTERAMERICANA S.A. (s)—C-53
 TEMTRON ELECTRONICS (s)—C-94
 UNIFILM INTERNATIONAL CO. (s)—C-37
 UNITED PRESS INTERNATIONAL (s)—C-42
 UNIVERSITY OF MICHIGAN MEDIA RESOURCES CENTER (s)—C-37
 UPA PRODUCTIONS OF AMERICA (s)—C-37
 WESCOM PRODUCTIONS (s)—C-39
 WILKIN CONSULTING SERVICES (s)—C-54
 WORLDWIDE ENTERTAINMENT CORP. (s)—C-40

• distributor

ABN/ASSOCIATED BROADCAST NEWS NETWORK (s)—C-40
 ACAMA FILMS (s)—C-11
 AGENCY FOR INSTRUCTIONAL TECHNOLOGY (s)—C-11
 ALDEN FILMS/FILMS OF THE NATIONS (s)—C-11
 JOHN E. ALLEN INC. (s)—C-11
 ALMI TELEVISION PRODUCTIONS (s)—C-11
 KAY ARNOLD GROUP (s)—C-12
 ARP FILMS INC. (s)—C-12
 ATLANTIC COMMUNICATIONS GROUP (s)—C-43
 ATLANTIC ENTERTAINMENT GROUP (s)—C-12
 BARR FILMS (s)—C-13
 BEBELL SLIDE & FILMSTRIP DIV. (s)—C-13
 THE BIG FIGHTS INC. (s)—C-13
 B. R. SYNDICATION INC. (s)—C-14
CABLE FILMS & CABLE VIDEO (s)—C-14
 STEVE CAMPUS PRODUCTIONS INC. (s)—C-14
 CASTLE HILL TELEVISION (s)—C-15
 CATHEDRAL FILMS (s)—C-15
 CAVALCADE PICTURES INC. (s)—C-15
 CC STUDIOS INC. (s)—C-15
 CINACO FILM & TV CO. INC. (s)—C-16
 CINE MAGNETICS FILM & VIDEO LABORATORIES (s)—C-16
 CINEMA SERVICES INC. (s)—C-16
 COE FILM ASSOCIATES INC. (s)—C-16
 COLBERT TELEVISION SALES (s)—C-16
 COMMUNICATIONS RESOURCES L.P. (s)—C-17
 CORAL INTERNATIONAL TV (s)—C-17
 CORI FILMS INTERNATIONAL (s)—C-17
 CTV TELEVISION NETWORK (s)—C-18
 DFS PROGRAM EXCHANGE (s)—C-18
 EMBASSY COMMUNICATIONS (s)—C-19
 ENCYCLOPEDIA BRITANNICA EDUCATIONAL CORP. (s)—C-19
 ENTERTAINMENT PROGRAMMING SERVICES LTD. (s)—C-19
 JOHN A. ETTLINGER ASSOCIATES (s)—C-19
 EURAMCO INTERNATIONAL INC. (s)—C-20
 EXCEL TELEMEDIA INTERNATIONAL CORP. (s)—C-20
 FILMATION STUDIOS (Div. of Group W Productions) (s)—C-20
 FILMFAIR COMMUNICATIONS (s)—C-20
 FILMS AROUND THE WORLD INC. (s)—C-20
 FILMS INC. (div. of Public Media Inc.) (s)—C-20
 FILMS OF INDIA (s)—C-21
 FISHING THE WEST (s)—C-21
 FOX/LORBER ASSOCIATES (s)—C-21
 GALAXY COMMUNICATIONS INC. (s)—C-76
 G. G. COMMUNICATIONS INC. (s)—C-22
 THE SAMUEL GOLDWYN TELEVISION CO. (s)—C-22
 GOULD ENTERTAINMENT CORP. (s)—C-22
 LARRY HARMON PICTURES CORP. (s)—C-23
 HARMONY GOLD USA INC. (s)—C-23
 HERITAGE ENTERTAINMENT INC. (s)—C-23
 THOMAS HORTON ASSOCIATES (s)—C-23
 INTERCONTINENTAL RELEASING CORP. (s)—C-24
 INTERNATIONAL TELE-FILM ENTERPRISES LTD. (s)—C-24
 INTERNATIONAL TREASURES (s)—C-24
 JMP VIDEOCONFERENCE GROUP (s)—C-24
 GORDON JONES PROGRAMMING (s)—C-24
 JRD PRODUCTIONS (s)—C-25
 WALTER J. KLEIN CO. LTD. (s)—C-25
 THE LATHAM FOUNDATION (s)—C-25
 LBS COMMUNICATIONS (s)—C-25
 LEARN INCORPORATED (s)—C-26
 LIONHEART TELEVISION INTERNATIONAL (s)—C-26
 LONDON TELEVISION SERVICE (s)—C-26
 MANBECK PICTURES CORP. (s)—C-27
 MEDALLION TELEVISION ENTERPRISES INC. (s)—C-27
 MILNER-FENWICK INC. (s)—C-28

SERVICES

MSS (MODERN SATELLITE SERVICES) (s)—C-29
 MULLER MEDIA INC. (s)—C-29
 NATIONAL AUDIOVISUAL CENTER (s)—C-29
 NATIONAL SHOWS PRODUCTIONS LTD. (s)—C-51
 NEW CENTURY TELECOMMUNICATIONS (s)—C-29
 NFL FILMS INC. (s)—C-29
 OZMA BROADCAST SALES (s)—C-30
 TOM PARKER THEATRICAL PRODUCTIONS INC. (s)—C-31
 PEARSON INTERNATIONAL INC. (s)—C-31
 PICTURE MUSIC INTERNATIONAL (s)—C-31
 T. R. PITTS CO. (s)—C-87
 PRODUCER SERVICES GROUP INC. (s)—C-31
 PYRAMID FILMS CORP. (s)—C-32
 RADIO & TELEVISION PACKAGERS INC. (s)—C-32
 DAN ROBINSON BROADCASTING (s)—C-32
 GLENN ROLAND FILMS (s)—C-32
 SACRED HEART PROGRAM INC. (s)—C-33
 SFM MEDIA CORP. (s)—C-33
 SIMCOM INTERNATIONAL (s)—C-33
 RICK SPALLA VIDEO PRODUCTIONS (s)—C-34
 MARTHA STUART COMMUNICATIONS INC. (s)—C-34
 D. L. TAFFNER LTD. (s)—C-35
 TELE-MEASUREMENTS INC. (s)—C-53
 TELE-MISSIONS INTERNATIONAL INC. (s)—C-35
 TELEVISION LATINA INC. (s)—C-35
 TEMTRON ELECTRONICS (s)—C-94
 TV SPORTS SCENE INC. (s)—C-36
 UCVideo (s)—C-37
 UNIFILM INTERNATIONAL CO. (s)—C-37
 UNIVERSITY OF MICHIGAN MEDIA RESOURCES CENTER (s)—C-37
 UPA PRODUCTIONS OF AMERICA (s)—C-37
 VIACOM INTERNATIONAL INC. (s)—C-37
 VIDEO-CINEMA FILMS INC. (s)—C-38
 WARNER BROS. TELEVISION DISTRIBUTION (s)—C-38
 WESCOM PRODUCTIONS (s)—C-39
 WEST GLEN COMMUNICATIONS (s)—C-39
 WILKIN CONSULTING SERVICES (s)—C-54
 WORLDVISION ENTERPRISES INC. (s)—C-40
 WW ENTERTAINMENT (s)—C-40
 ZIV INTERNATIONAL (s)—C-40

• exporter

AGENCY FOR INSTRUCTIONAL TECHNOLOGY (s)—C-11
 JOHN E. ALLEN INC. (s)—C-11
 KAY ARNOLD GROUP (s)—C-12
 JEROME BALSAM FILMS INC. (s)—C-13
 THE BIG FIGHTS INC. (s)—C-13
CABLE FILMS & CABLE VIDEO (s)—C-14
 CAVALCADE PICTURES INC. (s)—C-15
 CINEMA SERVICES INC. (s)—C-16
 CORI FILMS INTERNATIONAL (s)—C-17
 HAL DENNIS PRODUCTIONS (s)—C-18
 EXCEL TELEMEDIA INTERNATIONAL CORP. (s)—C-20
 FILMS AROUND THE WORLD INC. (s)—C-20
 GOULD ENTERTAINMENT CORP. (s)—C-22
 LARRY HARMON PICTURES CORP. (s)—C-23
 HERITAGE ENTERTAINMENT INC. (s)—C-23
 THOMAS HORTON ASSOCIATES (s)—C-23
 INTERCONTINENTAL RELEASING CORP. (s)—C-24
 INTERNATIONAL TELE-FILM ENTERPRISES LTD. (s)—C-24
 INTERNATIONAL TREASURES (s)—C-24
 GORDON JONES PROGRAMMING (s)—C-24
 LEARN INCORPORATED (s)—C-26
 NATIONAL SHOWS PRODUCTIONS LTD. (s)—C-51
 NEW CENTURY TELECOMMUNICATIONS (s)—C-29
 TOM PARKER THEATRICAL PRODUCTIONS INC. (s)—C-31
 PRODUCER SERVICES GROUP INC. (s)—C-31
 RADIO & TELEVISION PACKAGERS INC. (s)—C-32

TEMTRON ELECTRONICS (s)—C-94
 TV SPORTS SCENE INC. (s)—C-36
 UNIFILM INTERNATIONAL CO. (s)—C-37
 WARNER BROS. TELEVISION DISTRIBUTION (s)—C-38
 WORLDVISION ENTERPRISES INC. (s)—C-40
 WORLDWIDE ENTERTAINMENT CORP. (s)—C-40

• handler for ad agency, stations, sponsors, etc.

ABN/ASSOCIATED BROADCAST NEWS NETWORK (s)—C-40
 ALDEN FILMS/FILMS OF THE NATIONS (s)—C-11
 ATI VIDEO ENTERPRISES INC. (s)—C-12
 CAMELOT ENTERTAINMENT (s)—C-14
 CATZEL, THOMAS & ASSOCIATES (s)—C-15
 CINEFFECTS COLOR LABORATORY (s)—C-16
 CTV TELEVISION NETWORK (s)—C-18
 EYE CONTACT INC. (s)—C-20
 FILMLIFE INC. (s)—C-20
 FISHING THE WEST (s)—C-21
 GANNETT PRODUCTION SERVICES/KUSATV (s)—C-21
 GLOBAL VIDEO COMMUNICATIONS CORP. (s)—C-22
 GORDON JONES PROGRAMMING (s)—C-24
 LBS COMMUNICATIONS (s)—C-25
 NATIONAL SHOWS PRODUCTIONS LTD. (s)—C-51
 PRODUCER SERVICES GROUP INC. (s)—C-31
 GLENN ROLAND FILMS (s)—C-32
 TAPE-FILM INDUSTRIES (s)—C-35
 TV SPORTS SCENE INC. (s)—C-36
VIACOM INTERNATIONAL INC. (s)—C-37

• importer

JOHN E. ALLEN INC. (s)—C-11
 KAY ARNOLD GROUP (s)—C-12
 JEROME BALSAM FILMS INC. (s)—C-13
 CAVALCADE PICTURES INC. (s)—C-15
 CINEMA SERVICES INC. (s)—C-16
 WILLIAM L. COOPER PRODUCTIONS INC. (s)—C-17
 CORI FILMS INTERNATIONAL (s)—C-17
 ENTERTAINMENT PROGRAMMING SERVICES LTD. (s)—C-19
 JOHN A. ETLINGER ASSOCIATES (s)—C-19
 EXCEL TELEMEDIA INTERNATIONAL CORP. (s)—C-20
 FILMS AROUND THE WORLD INC. (s)—C-20
 FILMS OF INOIA (s)—C-21
 GOULD ENTERTAINMENT CORP. (s)—C-22
 HERITAGE ENTERTAINMENT INC. (s)—C-23
 THOMAS HORTON ASSOCIATES (s)—C-23
 INTERNATIONAL TELE-FILM ENTERPRISES LTD. (s)—C-24
 INTERNATIONAL TREASURES (s)—C-24
 GORDON JONES PROGRAMMING (s)—C-24
 LIONHEART TELEVISION INTERNATIONAL (s)—C-26
 TOM PARKER THEATRICAL PRODUCTIONS INC. (s)—C-31
 PRODUCER SERVICES GROUP INC. (s)—C-31
 RICHSHER PRODUCTIONS LTD. (s)—C-32
 SAGE ENTERTAINMENT ENTERPRISES CORP. (s)—C-33
 TEMTRON ELECTRONICS (s)—C-94
 TV SPORTS SCENE INC. (s)—C-36
 UNIFILM INTERNATIONAL CO. (s)—C-37
 WORLDWIDE ENTERTAINMENT CORP. (s)—C-40

• processor

JOHN E. ALLEN INC. (s)—C-11
 BEBELL MOTION PICTURE LAB (s)—C-13
 BEBELL SLIDE & FILMSTRIP DIV. (s)—C-13
 CINE MAGNETICS FILM & VIDEO LABORATORIES (s)—C-16
 CINEFFECTS COLOR LABORATORY (s)—C-16
 CINEMA SERVICES INC. (s)—C-16
 DINER+ALLIED FILM & VIDEO SERVICES (s)—C-18

GLOBAL VIDEO COMMUNICATIONS CORP. (s)—C-22
 KLUGE COMMUNICATIONS INC. (s)—C-25
 NATIONAL SHOWS PRODUCTIONS LTD. (s)—C-51
 NFL FILMS INC. (s)—C-29
 SOUTHWEST FILM LABORATORY INC. (s)—C-34

• producer

ABN/ASSOCIATED BROADCAST NEWS NETWORK (s)—C-40
 ADVERTISERS BROADCASTING CO. (s)—C-11
 AGENCY FOR INSTRUCTIONAL TECHNOLOGY (s)—C-11
 ANIFORMS INC. (s)—C-12
 KAY ARNOLD GROUP (s)—C-12
 ATKINSON FILM-ARTS LTD. (s)—C-12
 ATLANTIC COMMUNICATIONS GROUP (s)—C-43
 ROBERT BARON & ASSOCIATES (s)—C-13
 BARR FILMS (s)—C-13
 BEBELL MOTION PICTURE LAB (s)—C-13
 BEBELL SLIDE & FILMSTRIP DIV. (s)—C-13
 THE BIG FIGHTS INC. (s)—C-13
 BONNEVILLE MEDIA COMMUNICATIONS (s)—C-14
 BUZZCO ASSOCIATES INC. (s)—C-14
 CARL BYOIR & ASSOCIATES INC. (s)—C-14
 STEVE CAMPUS PRODUCTIONS INC. (s)—C-14
 CATALYST PRODUCTION SERVICES (s)—C-15
 CATHEDRAL FILMS (s)—C-15
 CATZEL, THOMAS & ASSOCIATES (s)—C-15
 CC STUDIOS INC. (s)—C-15
 CHURCH OF THE NAZARENE (s)—C-15
 CINACO FILM & TV CO. INC. (s)—C-16
 CINECRAFT INC. (s)—C-16
 CINEFFECTS COLOR LABORATORY (s)—C-16
 CINETUDES FILM PRODUCTIONS LTD. (s)—C-16
 DICK CLARK CO. INC. (s)—C-16
 COMMUNICATIONS RESOURCES L.P. (s)—C-17
 COMMUNICATIONS INC. (s)—C-17
 WILLIAM L. COOPER PRODUCTIONS INC. (s)—C-17
 THOMAS CRAVEN FILM CORP. (s)—C-17
 DESTINATION TELEVISION (s)—C-18
 D4 FILM STUDIOS INC. (s)—C-18
 CAL DUNN STUDIOS INC. (s)—C-19
 THE DURASELL CORP. (s)—C-19
 EMBASSY COMMUNICATIONS (s)—C-19
 ENCYCLOPEDIA BRITANNICA EDUCATIONAL CORP. (s)—C-19
 EURAMCO INTERNATIONAL INC. (s)—C-20
 EXCEL TELEMEDIA INTERNATIONAL CORP. (s)—C-20
 EYE CONTACT INC. (s)—C-20
 FILMFAIR (s)—C-20
 FILMFAIR COMMUNICATIONS (s)—C-20
FILMS AFIELD (s)—C-20
 FILMS AROUND THE WORLD INC. (s)—C-20
 FORMAN PRODUCTIONS INC. (s)—C-21
 GANNETT PRODUCTION SERVICES/KUSA-TV (s)—C-21
 G. G. COMMUNICATIONS INC. (s)—C-22
 THE SAMUEL GOLDWYN TELEVISION CO. (s)—C-22
 LARRY HARMON PICTURES CORP. (s)—C-23
 HARMONY GOLD USA INC. (s)—C-23
 HARTLEY FILM FOUNDATION INC. (s)—C-23
 HERITAGE ENTERTAINMENT INC. (s)—C-23
 THOMAS HORTON ASSOCIATES (s)—C-23
 JRD PRODUCTIONS (s)—C-25
 K & H PRODUCTIONS INC. (s)—C-25
 WALTER J. KLEIN CO. LTD. (s)—C-25
 THE LATHAM FOUNDATION (s)—C-25
 GENE LESTER PRODUCTIONS (s)—C-26
 L.I. TV-NEWS (s)—C-41
 LINSMAN FILM (s)—C-26
 LIONHEART TELEVISION INTERNATIONAL (s)—C-26
 LONDON TELEVISION SERVICE (s)—C-26
 MADISON INTERNATIONAL GROUP INC. (s)—C-26

EDDY MANSON PRODUCTIONS INC./MARGERY MUSIC INC. (s)—C-27
 MED-SCENE (s)—C-28
 MILNER-FENWICK INC. (s)—C-28
 MODE 2 PRODUCTIONS INC. (s)—C-28
 MULLER MEDIA INC. (s)—C-29
 NATIONAL SHOWS PRODUCTIONS LTD. (s)—C-51
 NFL FILMS INC. (s)—C-29
 TOM PARKER THEATRICAL PRODUCTIONS INC. (s)—C-31
 PAULIST PRODUCTIONS (s)—C-31
 PICTURE MUSIC INTERNATIONAL (s)—C-31
 RADIO & TELEVISION PACKAGERS INC. (s)—C-32
 RIVIERA PRODUCTIONS (s)—C-32
 RICHARD H. ROFFMAN ASSOCIATES (s)—C-32
 GLENN ROLAND FILMS (s)—C-32
 SACRED HEART PROGRAM INC. (s)—C-33
 RICHARD E. SALAY PRODUCTIONS (s)—C-33
 JOSEPH SIEGMAN INC. (s)—C-33
 SIMCOM INTERNATIONAL (s)—C-33
 62nd STREET PRODUCTIONS (s)—C-34
 RICK SPALLA VIDEO PRODUCTIONS (s)—C-34
 HAL STEIN'S COMPASS PRODUCTIONS (s)—C-34
 MARTHA STUART COMMUNICATIONS INC. (s)—C-34
 HACK SWAIN PRODUCTIONS INC. (s)—C-34
 D. L. TAFFNER LTD. (s)—C-35
 TANNEBRINGROSE ASSOC. INC. (s)—C-35
 TCS SPORTS (s)—C-35
 TECHNISONIC STUDIOS INC. (s)—C-35
 TELE-MISSIONS INTERNATIONAL INC. (s)—C-35
 TRAV (Television, Radio & Audio-Visuals) (s)—C-36
 TV SPORTS SCENE INC. (s)—C-36
 UNIFILM INTERNATIONAL CO. (s)—C-37
 UNIVERSITY OF MICHIGAN MEDIA RESOURCES CENTER (s)—C-37
 UNUSUAL FILMS (s)—C-37
 UPA PRODUCTIONS OF AMERICA (s)—C-37
VIACOM INTERNATIONAL INC. (s)—C-37
 VORKAPICH/LIPSON INC. (s)—C-38
 WESCOM PRODUCTIONS (s)—C-39
 WEST GLEN COMMUNICATIONS (s)—C-39
 WESTERN VIDEO SYSTEMS (s)—C-39
 WNET/THIRTEEN (Educational Bcstg. Corp.) (s)—C-39

• service—picking up for ad agency, stations, sponsors, etc.

CAMELOT ENTERTAINMENT (s)—C-14
 FILMLIFE INC. (s)—C-20
 GLOBAL VIDEO COMMUNICATIONS CORP. (s)—C-22
 MED-SCENE (s)—C-28
 TAPE-FILM INDUSTRIES (s)—C-35
 TV SPORTS SCENE INC. (s)—C-36

• shipper for ad agency, stations, sponsors, etc.

FILMLIFE INC. (s)—C-20
 GLOBAL VIDEO COMMUNICATIONS CORP. (s)—C-22
 MED-SCENE (s)—C-28
 GLENN ROLAND FILMS (s)—C-32
 SKAGGS TELECOMMUNICATIONS SERVICES (s)—C-34
 TAPE-FILM INDUSTRIES (s)—C-35
 TECHNISONIC STUDIOS INC. (s)—C-35
 TV SPORTS SCENE INC. (s)—C-36
VIACOM INTERNATIONAL INC. (s)—C-37
 WOLD COMMUNICATIONS (s)—C-39
 WOLD COMMUNICATIONS INC. (s)—C-54

• storage

ALDEN FILMS/FILMS OF THE NATIONS (s)—C-11
 CTV TELEVISION NETWORK (s)—C-18
 FILMLIFE INC. (s)—C-20

GLOBAL VIDEO COMMUNICATIONS CORP. (s)—C-22
 HOLLYWOOD VAULTS INC. (s)—C-23
 STOREEL CORP. (s)—C-92
 TAPE-FILM INDUSTRIES (s)—C-35

Film Laboratories

JOHN E. ALLEN INC. (s)—C-11
 BEBELL MOTION PICTURE LAB (s)—C-13
 BEBELL SLIDE & FILMSTRIP DIV. (s)—C-13
 CINE MAGNETICS FILM & VIDEO LABORATORIES (s)—C-16
 CINEFFECTS COLOR LABORATORY (s)—C-16
 CINEMA SERVICES INC. (s)—C-16
 CONSOLIDATED FILM INDUSTRIES (s)—C-17
 CTV TELEVISION NETWORK (s)—C-18
 DINER+ALLIED FILM & VIDEO SERVICES (s)—C-18
 DU ART VIDEO (s)—C-18
 THE DURAFILM CO. (s)—C-19
 FILMLIFE INC. (s)—C-20
 GLOBAL VIDEO COMMUNICATIONS CORP. (s)—C-22
 KLUGE COMMUNICATIONS INC. (s)—C-25
 NFL FILMS INC. (s)—C-29
 SOUTHWEST FILM LABORATORY INC. (s)—C-34
 SPECTRUM MOTION PICTURE LABORATORY (s)—C-34
 TANNERBRINGROSE ASSOC. INC. (s)—C-35
 TAPE-FILM INDUSTRIES (s)—C-35
 WINDSOR TOTAL VIDEO INC. (s)—C-39
 W.R.S. MOTION PICTURE & VIDEO LABS (s)—C-40

Financial

AETNA LIFE & CASUALTY (s)—C-56
 AMERICAN SECURITY BANK N.A. (s)—C-56
 BANK OF AMERICA N.T. & S.A. (s)—C-57
 BANK OF MONTREAL (s)—C-57
 THE BANK OF NEW YORK (Communications, Entertainment & Publishing Div.) (s)—C-57
 BARCLAYS AMERICAN/BUSINESS CREDIT INC. (s)—C-57
 MICHAEL S. BERKOWITZ & ASSOCIATES (s)—C-44
 CABLE COMMUNICATIONS CONSULTANTS INC. (s)—C-44
 CABLE INVESTMENTS INC. (s)—C-57
 CIGNA INVESTMENTS INC. (s)—C-58
COMCAPITAL GROUP (s)—C-58
 COMERICA BANK-DETROIT (s)—C-58
 COMMUNICATION RESOURCES UNLIMITED INC. (s)—C-45
 COMMUNICATION RESOURCES UNLIMITED INC. (s)—C-58
COMMUNICATIONS EQUITY ASSOCIATES (s)—C-58
 CONLEY & ASSOCIATES (s)—C-46
 CONLEY & ASSOCIATES (s)—C-58
 CONNECTICUT MUTUAL LIFE INSURANCE CO. (s)—C-58
 CONNECTICUT NATIONAL BANK (s)—C-58
 COOPER-RUTTER ASSOCIATES INC. (s)—C-46
DANIELS & ASSOCIATES INC. (s)—C-58
 THE DEER RIVER GROUP (s)—C-47
 THE DEER RIVER GROUP (s)—C-58
DES ASSOCIATES (s)—C-47
 FIRST BANK OF MINNEAPOLIS (s)—C-59
 FIRST CHICAGO VENTURE CAPITAL (s)—C-59
 THE FIRST NATIONAL BANK OF CHICAGO (Communications Companies Division) (s)—C-60
 FIRST UNION NATIONAL BANK (s)—C-60
FIRSTMARK FINANCIAL CORP. (s)—C-59
 FLEET NATIONAL BANK (s)—C-60
 GAMMON & NINOWSKI MEDIA INVESTMENTS INC. (s)—C-60
 CLIFTON GARDINER & ASSOCIATES INC. (s)—C-60
 GENERAL ELECTRIC CREDIT CORP. (s)—C-60
 GILL & ASSOCIATES (s)—C-60
 CHARLES GREENE ASSOCIATES (s)—C-60
 HANSON & ASSOCIATES (s)—C-60

HAVAS LEASING CO. (s)—C-79
 HAVAS LEASING CO. (s)—C-48
 HELLER FINANCIAL INC. (s)—C-60
 INDIANA NATIONAL BANK (s)—C-61
 MAGNAVOX CATV SYSTEMS INC., A North American Philips Co. (s)—C-83
 MALARKEY-TAYLOR ASSOCIATES INC. (s)—C-50
 MARINE MIDLAND BANK N.A. (s)—C-62
 MERCHANTS NATIONAL BANK & TRUST CO. OF INDIANAPOLIS (s)—C-62
 MINORITY BROADCAST INVESTMENT CORP. (s)—C-62
 MONY FINANCIAL SERVICES (s)—C-62
 NATIONAL WESTMINSTER BANK USA (s)—C-62
 NORTH AMERICAN PHILIPS CORP. (Hundred East Credit Corp.) (s)—C-62
 NORWEST BANK MINNEAPOLIS N.A. (s)—C-62
 ORNSTEIN COMMUNICATIONS ASSOCIATES INC. (s)—C-62
 A. PERRY & ASSOCIATES INC. (s)—C-52
 RADIO'S RELIABLE RESOURCES (s)—C-52
 RADIO'S RELIABLE RESOURCES (s)—C-63
 STAN RAYMOND & ASSOCIATES INC. (s)—C-63
 RICHARD H. ROFFMAN ASSOCIATES (s)—C-32
 SANDERS & CO. (s)—C-63
 SHAWMUT BANK OF BOSTON N.A. (s)—C-63
 GORDON SHERMAN & ASSOCIATES INC. (s)—C-63
 SILLERMAN-MAGEE COMMUNICATIONS MANAGEMENT CORP. (s)—C-63
 SOCIETY NATIONAL BANK (s)—C-63
 SZABO ASSOCIATES INC., MEDIA COLLECTION SPECIALISTS (s)—C-64
 T-C SPECIALTIES CO. INC. (s)—C-53
 TELEVISION CABLE COMMUNICATIONS (s)—C-64
 TEMPLE, BARKER & SLOANE INC. (s)—C-54
 THOBEN-VAN HUSS & ASSOCIATES INC. (s)—C-64
 THE THORBURN CO. (s)—C-64
 TRANSCOMM INC. (s)—C-54
 VIDEO COMMUNICATIONS INC. (s)—C-54
 VONDELL & CO. (s)—C-64
 WALLER CAPITAL CORP. (s)—C-65
 WESCOM PRODUCTIONS (s)—C-39
 WALTER S. WYDRO CONSULTANTS (s)—C-55

Financial Consulting

THE ABCOM CORP. (s)—C-66
ALEXANDER & ASSOCIATES INC. (s)—C-43
 AMERICAN SECURITY BANK N.A. (s)—C-56
 HENRY ANSBACHER INC. (s)—C-56
 AVPRO INC. (s)—C-56
 BANK OF AMERICA N.T. & S.A. (s)—C-57
 THE BANK OF NEW YORK (Communications, Entertainment & Publishing Div.) (s)—C-57
 MICHAEL S. BERKOWITZ & ASSOCIATES (s)—C-44
 BOOZ, ALLEN & HAMILTON INC. (s)—C-44
 BROAD STREET VENTURES (s)—C-44
 BROAD STREET VENTURES (s)—C-57
 BROADCAST INVESTMENT ANALYSTS, INC. (s)—C-44
 BROWNE, BORTZ & CODDINGTON INC. (s)—C-44
 CABLE COMMUNICATIONS CONSULTANTS INC. (s)—C-44
 CABLE INVESTMENTS INC. (s)—C-57
 CB COMMUNICATION INC. (s)—C-45
 CHAPMAN ASSOCIATES (s)—C-57
 CIGNA INVESTMENTS INC. (s)—C-58
COMCAPITAL GROUP (s)—C-58
 COMMUNICATION RESOURCES UNLIMITED INC. (s)—C-45
 COMMUNICATION RESOURCES UNLIMITED INC. (s)—C-58
 COMMUNICATIONS CAPITAL CORP. (s)—C-58
COMMUNICATIONS EQUITY ASSOCIATES (s)—C-45
COMMUNICATIONS EQUITY ASSOCIATES (s)—C-58

COMMUNICATIONS STUDIES & PLANNING INTERNATIONAL INC. (s)—C-45
 CONLEY & ASSOCIATES (s)—C-46
 CONLEY & ASSOCIATES (s)—C-58
 COOPER-RUTTER ASSOCIATES INC. (s)—C-46
 CTIC ASSOCIATES (s)—C-46
DANIELS & ASSOCIATES INC. (s)—C-58
 THE DEER RIVER GROUP (s)—C-47
 THE DEER RIVER GROUP (s)—C-58
 DES ASSOCIATES (s)—C-59
DES ASSOCIATES (s)—C-47
 EDEN BROADCAST SERVICES INC. (s)—C-59
 THE ELRA GROUP (s)—C-47
 FIRST BANK OF MINNEAPOLIS (s)—C-59
 FLEET NATIONAL BANK (s)—C-60
 FRAZIER, GROSS & KADLEC INC. (s)—C-48
 FRAZIER, GROSS & KADLEC INC. (s)—C-60
 GAMMON & NINOWSKI MEDIA INVESTMENTS INC. (s)—C-48
 GAMMON & NINOWSKI MEDIA INVESTMENTS INC. (s)—C-60
 CLIFTON GARDINER & ASSOCIATES INC. (s)—C-60
 GILL & ASSOCIATES (s)—C-60
 GRACE, RUETZ & CO. P.C. (s)—C-48
 CHARLES GREENE ASSOCIATES (s)—C-60
 HANSON & ASSOCIATES (s)—C-60
 THE HOARTY CORP. (s)—C-60
 THE HOLT CORPORATION (s)—C-60
 KALBA BOWEN ASSOCIATES INC. (s)—C-49
 KALIL & CO. INC. (s)—C-61
 THOMAS KARWIN & ASSOCIATES (s)—C-49
 BOB KIMEL'S NEW ENGLAND MEDIA (s)—C-61
 FRANK N. MAGID ASSOCIATES (s)—C-50
 THE MAHLMAN CO. (s)—C-61
 MALARKEY-TAYLOR ASSOCIATES INC. (s)—C-50
 MAURY LONG & ASSOCIATES (s)—C-61
 R. E. MEADOR & ASSOCIATES (s)—C-62
 MERION ASSOCIATES (s)—C-62
 MINORITY BROADCAST INVESTMENT CORP. (s)—C-62
 ROBERT R. NATHAN ASSOCIATES INC. (s)—C-51
 NORWEST BANK MINNEAPOLIS N.A. (s)—C-62
 ORNSTEIN COMMUNICATIONS ASSOCIATES INC. (s)—C-62
 A. PERRY & ASSOCIATES INC. (s)—C-52
 PRODUCER SERVICES GROUP INC. (s)—C-31
 RADIO'S RELIABLE RESOURCES (s)—C-52
 RADIO'S RELIABLE RESOURCES (s)—C-63
 RICHARD H. ROFFMAN ASSOCIATES (s)—C-32
 GLENN ROLAND FILMS (s)—C-32
 SANDERS & CO. (s)—C-63
 M. H. SEIDEN & ASSOCIATES INC. (s)—C-52
 GORDON SHERMAN & ASSOCIATES INC. (s)—C-63
 SILLERMAN-MAGEE COMMUNICATIONS MANAGEMENT CORP. (s)—C-63
 SOCIETY NATIONAL BANK (s)—C-63
 PARRY D. TEASDALE, STATION DEVELOPMENT CONSULTANT (s)—C-53
 TELEVISION CABLE COMMUNICATIONS (s)—C-64
 TEMPLE, BARKER & SLOANE INC. (s)—C-54
 THOBEN-VAN HUSS & ASSOCIATES INC. (s)—C-64
 H. ERWIN THOMPSON ASSOC. (s)—C-64
 THE THORBURN CO. (s)—C-64
 EDWIN TORNBURG & CO. INC. (s)—C-64
 TRANSCOMM INC. (s)—C-54
 VALUATION RESEARCH CORP. (s)—C-64
 VERONIS, SUHLER & ASSOCIATES INC. (s)—C-64
 VIDEO MANAGEMENT CONSULTANTS (s)—C-54
 VONDELL & CO. (s)—C-64
 WALKER MEDIA INC. (s)—C-65
 WALLER CAPITAL CORP. (s)—C-65
 J. N. WELLS & COMPANY INC. (s)—C-65
 WILKIN CONSULTING SERVICES (s)—C-54
 WALTER S. WYDRO CONSULTANTS (s)—C-55

Franchising

MICHAEL S. BERKOWITZ & ASSOCIATES (s)—C-44
 CABLE COMMUNICATIONS CONSULTANTS INC. (s)—C-44
 COMSONICS INC. (s)—C-46
 COMSONICS INC. (s)—C-73
 CONLEY & ASSOCIATES (s)—C-46
 CONLEY & ASSOCIATES (s)—C-58
 COOPER-RUTTER ASSOCIATES INC. (s)—C-46
 CTIC ASSOCIATES (s)—C-46
 E & M CABLE ASSOCIATES INC. (s)—C-47
 ED & ASSOCIATES INC. (s)—C-47
 THE ELRA GROUP (s)—C-47
 GILL & ASSOCIATES (s)—C-60
 FREDERICK G. GRIFFIN, P.C. (s)—C-48
 THE HOARTY CORP. (s)—C-49
 IEC CO. (s)—C-79
 MALARKEY-TAYLOR ASSOCIATES INC. (s)—C-50
 O. D. PAGE, PROFESSIONAL ENGINEERS & CONSULTANTS (s)—C-51
 A. PERRY & ASSOCIATES INC. (s)—C-52
 SEMO COMMUNICATIONS CORP. (s)—C-52
 SHOOSHAN & JACKSON INC. (s)—C-52
 STERN TELECOMMUNICATIONS CORP. (s)—C-53
 TELE-ENGINEERING CORP. (s)—C-53
 VALUATION RESEARCH CORP. (s)—C-64
VIACOM INTERNATIONAL INC. (s)—C-37
 VONDELL & CO. (s)—C-64
 WALTER S. WYDRO CONSULTANTS (s)—C-55

Importer of TV Film Series

ABN/ASSOCIATED BROADCAST NEWS NETWORK (s)—C-40
 ALAN ENTERPRISES INC. (s)—C-11
 KAY ARNOLD GROUP (s)—C-12
 ASN TELEVISION NETWORK (s)—C-12
 ATI VIDEO ENTERPRISES INC. (s)—C-12
 JEROME BALSAM FILMS INC. (s)—C-13
 ROBERT BARON & ASSOCIATES (s)—C-13
 BEBELL MOTION PICTURE LAB (s)—C-13
 BEBELL SLIDE & FILMSTRIP DIV. (s)—C-13
 CAVALCADE PICTURES INC. (s)—C-15
 CB COMMUNICATION INC. (s)—C-45
 COE FILM ASSOCIATES INC. (s)—C-16
 CORI FILMS INTERNATIONAL (s)—C-17
 CTV TELEVISION NETWORK (s)—C-18
 HAL DENNIS PRODUCTIONS (s)—C-18
 ENTERTAINMENT PROGRAMMING SERVICES LTD. (s)—C-19
 EXCEL TELEMEDIA INTERNATIONAL CORP. (s)—C-20
 FINE ARTS PRODUCTIONS INC. (s)—C-21
 FOX/LORBER ASSOCIATES (s)—C-21
 HARMONY GOLD USA INC. (s)—C-23
 HERITAGE ENTERTAINMENT INC. (s)—C-23
 THOMAS HORTON ASSOCIATES (s)—C-23
 INTERNATIONAL TELE-FILM ENTERPRISES LTD. (s)—C-24
 INTERNATIONAL TREASURES (s)—C-24
 GORDON JONES PROGRAMMING (s)—C-24
 LIONHEART TELEVISION INTERNATIONAL (s)—C-26
 NEW CENTURY TELECOMMUNICATIONS (s)—C-29
 PRODUCER SERVICES GROUP INC. (s)—C-31
 RICHSER PRODUCTIONS LTD. (s)—C-32
 SAGE ENTERTAINMENT ENTERPRISES CORP. (s)—C-33
 SIN TELEVISION NETWORK (s)—C-33
 D. L. TAFFNER LTD. (s)—C-35
 TV SPORTS SCENE INC. (s)—C-36
 WESTON WOODS STUDIOS INC. (s)—C-39
 WILKIN CONSULTING SERVICES (s)—C-54

Insurance

FRANEY & PARR (s)—C-48
 NORWEST BANK MINNEAPOLIS N.A. (s)—C-62
 RICHARD H. ROFFMAN ASSOCIATES (s)—C-32

SERVICES

Investment Banking

ALEXANDER & ASSOCIATES INC. (s)—C-43
AMERICAN SECURITY BANK N.A. (s)—C-56
HENRY ANSBACHER INC. (s)—C-56
HENRY OF AMERICA N.T. & S.A. (s)—C-57
THE BANK OF NEW YORK (Communications, Entertainment & Publishing Div.) (s)—C-57
BROADCAST INVESTMENT ANALYSTS, INC. (s)—C-44
CABLE INVESTMENTS INC. (s)—C-57
COMCAPITAL GROUP (s)—C-58
COMMUNICATIONS CAPITAL CORP. (s)—C-58
THE DEER RIVER GROUP (s)—C-47
THE DEER RIVER GROUP (s)—C-58
DES ASSOCIATES (s)—C-59
FIRST BANK OF MINNEAPOLIS (s)—C-59
FIRST CHICAGO VENTURE CAPITAL (s)—C-59
GAMMON & NINOWSKI MEDIA INVESTMENTS INC. (s)—C-60
CLIFTON GARDINER & ASSOCIATES INC. (s)—C-60
CHARLES GREENE ASSOCIATES (s)—C-60
HARTSTONE & DICKSTEIN (s)—C-60
KALIL & CO. INC. (s)—C-61
MINORITY BROADCAST INVESTMENT CORP. (s)—C-62
NORWEST BANK MINNEAPOLIS N.A. (s)—C-62
A. PERRY & ASSOCIATES INC. (s)—C-52
RICHARD H. ROFFMAN ASSOCIATES (s)—C-32
SANDERS & CO. (s)—C-63
SILLERMAN-MAGEE COMMUNICATIONS MANAGEMENT CORP. (s)—C-63
THOBEN-VAN HUSS & ASSOCIATES INC. (s)—C-64
VERONIS, SUHLER & ASSOCIATES INC. (s)—C-64
VONDELL & CO. (s)—C-64
WALLER CAPITAL CORP. (s)—C-65
J. N. WELLS & COMPANY INC. (s)—C-65

Laboratory Facilities

JOHN E. ALLEN INC. (s)—C-11
BEBELL SLIDE & FILMSTRIP DIV. (s)—C-13
CINEFFECTS COLOR LABORATORY (s)—C-16
CINEMA SERVICES INC. (s)—C-16
CONSOLIDATED FILM INDUSTRIES (s)—C-17
DU ART VIDEO (s)—C-18
FILMLIFE INC. (s)—C-20
GLOBAL VIDEO COMMUNICATIONS CORP. (s)—C-22
WALTER J. KLEIN CO. LTD. (s)—C-25
KLUGE COMMUNICATIONS INC. (s)—C-25
MPB TECHNOLOGIES INC. (s)—C-50
QUALITY RF SERVICES INC. (s)—C-88
SOUTHWEST FILM LABORATORY INC. (s)—C-34
SPECTRUM MOTION PICTURE LABORATORY (s)—C-34
TAPE-FILM INDUSTRIES (s)—C-35
WALTER S. WYDRO CONSULTANTS (s)—C-55

Legal

COOPER-RUTTER ASSOCIATES INC. (s)—C-46
CTIC ASSOCIATES (s)—C-46
CTV TELEVISION NETWORK (s)—C-18
RICHARD H. ROFFMAN ASSOCIATES (s)—C-32

Licensing

THE BIG FIGHTS INC. (s)—C-13
WILLIAM B. CARR & ASSOCIATES INC. (s)—C-45
DICK CLARK CO. INC. (s)—C-16
COMMUNICATIONS TECHNOLOGIES INC. (s)—C-46
CTV TELEVISION NETWORK (s)—C-18
FILMATION STUDIOS (Div. of Group W Productions) (s)—C-20
FILMS AROUND THE WORLD INC. (s)—C-20
FINE ARTS PRODUCTIONS INC. (s)—C-21

SHERMAN GRINBERG FILM LIBRARIES INC. (s)—C-22
HAMILTON COMMUNICATIONS CONSULTANTS INC. (s)—C-48
LARRY HARMON PICTURES CORP. (s)—C-23
HARMONY GOLD USA INC. (s)—C-23
AUBREY HARRIS, P.E. (s)—C-48
LBS COMMUNICATIONS (s)—C-25
MAJOR LEAGUE BASEBALL PRODUCTIONS (s)—C-26
MULTICOMM SCIENCES INTERNATIONAL INC. (s)—C-50
NAVY OFFICES OF INFORMATION (OI-23) (s)—C-29
NFL FILMS INC. (s)—C-29
RADIO & TELEVISION PACKAGERS INC. (s)—C-32
RICHSHER PRODUCTIONS LTD. (s)—C-32
RYDER ENTERPRISES INC. (s)—C-33
SPECTRUM PLANNING INC. (s)—C-53
TUESDAY PRODUCTIONS (s)—C-36
TV SPORTS SCENE INC. (s)—C-36
UPA PRODUCTIONS OF AMERICA (s)—C-37
VIACOM INTERNATIONAL INC. (s)—C-37
VIDEO-CINEMA FILMS INC. (s)—C-38
VONDELL & CO. (s)—C-64
WASHINGTON INTERNATIONAL TELEPORT (s)—C-54
WESTERN TELE-COMMUNICATIONS INC. (s)—C-96
ZIV INTERNATIONAL (s)—C-40

Maintenance

BERNARD ASSOCIATES (s)—C-44
THE BRICKYARD INC. (s)—C-70
BROADCAST ENGINEERING INC. (s)—C-44
C-COR ELECTRONICS INC. (s)—C-71
CONTEL PAGE SYSTEMS INC. (s)—C-46
HAL DENNIS PRODUCTIONS (s)—C-18
E & M CABLE ASSOCIATES INC. (s)—C-47
PAUL DEAN FORD (s)—C-47
IEC CO. (s)—C-79
IMMAD BROADCAST SERVICE (s)—C-49
IMMAD BROADCAST SERVICES (s)—C-79
LIGHTING ELECTRIC OF PENNSYLVANIA INC. (s)—C-82
MARCONI COMMUNICATION SYSTEMS LTD. (s)—C-83
FRED A. NUDD CORP. (s)—C-86
PENN STATE CABLE COMMUNICATIONS (s)—C-51
PICO SATELLITE INC. (s)—C-87
RMT ENGINEERING INC. (s)—C-90
SECA GRAPHICS INC. (s)—C-52
STEVENS TOWER CO. INC. (s)—C-92
SWAGER COMMUNICATIONS INC. (s)—C-92
TELCO ELECTRONICS INC. (s)—C-93
TELCOM TOWER SERVICES INC. (s)—C-93
TELE-MEASUREMENTS INC. (s)—C-93
TELE-WIRE SUPPLY CORP. (s)—C-94
VIDEOPHILE INC. (s)—C-54
WESTEK COMMUNICATIONS SERVICES (s)—C-54
WESTERN TELE-COMMUNICATIONS INC. (s)—C-96

AM equipment

BERNARD ASSOCIATES (s)—C-44
BROADCAST ENGINEERING INC. (s)—C-44
CONTEL PAGE SYSTEMS INC. (s)—C-46
VICTOR DUNCAN INC. (s)—C-74
PAUL DEAN FORD (s)—C-47
IMMAD BROADCAST SERVICE (s)—C-49
IMMAD BROADCAST SERVICES (s)—C-79
LIGHTING ELECTRIC OF PENNSYLVANIA INC. (s)—C-82
MARCONI COMMUNICATION SYSTEMS LTD. (s)—C-83
FRED A. NUDD CORP. (s)—C-86
RADIO TOWER CO. INC. (s)—C-89
RMT ENGINEERING INC. (s)—C-90
STEVENS TOWER CO. INC. (s)—C-92
SWAGER COMMUNICATIONS INC. (s)—C-92

U.S. DEPARTMENT OF AGRICULTURE (Radio & TV Div.) (s)—C-37
WESTEK COMMUNICATIONS SERVICES (s)—C-54

FM equipment

THE ABCOM CORP. (s)—C-66
BERNARD ASSOCIATES (s)—C-44
BROADCAST ENGINEERING INC. (s)—C-44
CONTEL PAGE SYSTEMS INC. (s)—C-46
VICTOR DUNCAN INC. (s)—C-74
PAUL DEAN FORD (s)—C-47
IMMAD BROADCAST SERVICE (s)—C-49
IMMAD BROADCAST SERVICES (s)—C-79
LIGHTING ELECTRIC OF PENNSYLVANIA INC. (s)—C-82
MARCONI COMMUNICATION SYSTEMS LTD. (s)—C-83
FRED A. NUDD CORP. (s)—C-86
RADIO TOWER CO. INC. (s)—C-89
RMT ENGINEERING INC. (s)—C-90
STEVENS TOWER CO. INC. (s)—C-92
SWAGER COMMUNICATIONS INC. (s)—C-92
WESTEK COMMUNICATIONS SERVICES (s)—C-54

microwave equipment

AIRTRON (div. of Litton Systems Inc.) (s)—C-66
BROADCAST ENGINEERING INC. (s)—C-44
CHANNEL MASTER (s)—C-72
COMMUNICATIONS TECHNOLOGIES INC. (s)—C-46
CONTEL PAGE SYSTEMS INC. (s)—C-46
GANNETT PRODUCTION SERVICES/KUSA-TV (s)—C-21
HARRIS BROADCAST MICROWAVE (s)—C-78
IEC CO. (s)—C-79
IMMAD BROADCAST SERVICE (s)—C-49
IMMAD BROADCAST SERVICES (s)—C-79
LIGHTING ELECTRIC OF PENNSYLVANIA INC. (s)—C-82
FRED A. NUDD CORP. (s)—C-86
RADIO TOWER CO. INC. (s)—C-89
RMT ENGINEERING INC. (s)—C-90
STEVENS TOWER CO. INC. (s)—C-92
SWAGER COMMUNICATIONS INC. (s)—C-92
WASHINGTON INTERNATIONAL TELEPORT (s)—C-54
WESTERN TELE-COMMUNICATIONS INC. (s)—C-96

tower equipment

CONTEL PAGE SYSTEMS INC. (s)—C-46
THE COSTELOW CO. INC. (s)—C-73
FLASH TECHNOLOGY CORP. OF AMERICA (s)—C-76
FORT WORTH TOWER CO. (s)—C-76
IEC CO. (s)—C-79
IMMAD BROADCAST SERVICE (s)—C-49
IMMAD BROADCAST SERVICES (s)—C-79
T. F. KIRKMAN INC. (s)—C-49
LIGHTING ELECTRIC OF PENNSYLVANIA INC. (s)—C-82
FRED A. NUDD CORP. (s)—C-86
RADIO TOWER CO. INC. (s)—C-89
ROHN (s)—C-90
STEVENS TOWER CO. INC. (s)—C-92
SWAGER COMMUNICATIONS INC. (s)—C-92
TELCOM TOWER SERVICES INC. (s)—C-93
WALTON TOWERS INC. (s)—C-96

TV equipment

THE ABCOM CORP. (s)—C-66
BERNARD ASSOCIATES (s)—C-44
BROADCAST ENGINEERING INC. (s)—C-44
C-COR ELECTRONICS INC. (s)—C-71
COMMUNICATIONS TECHNOLOGIES INC. (s)—C-46
DELCOM CORP. (s)—C-74
VICTOR DUNCAN INC. (s)—C-74
GENERAL TELEVISION NETWORK (s)—C-77
IEC CO. (s)—C-79

IMMAD BROADCAST SERVICE (s)—C-49
IMMAD BROADCAST SERVICES (s)—C-79
LIGHTING ELECTRIC OF PENNSYLVANIA INC. (s)—C-82
MICRODYNE CORP. (s)—C-84
PENN STATE CABLE COMMUNICATIONS (s)—C-51
QUALITY RF SERVICES INC. (s)—C-88
RMT ENGINEERING INC. (s)—C-90
GLENN ROLAND FILMS (s)—C-32
RICK SPALLA VIDEO PRODUCTIONS (s)—C-34
STEVENS TOWER CO. INC. (s)—C-92
SWAGER COMMUNICATIONS INC. (s)—C-92
TELE-MEASUREMENTS INC. (s)—C-53
TELE-MEASUREMENTS INC. (s)—C-93
TOWNSEND ASSOCIATES INC. (s)—C-95
VIDEO MANAGEMENT CONSULTANTS (s)—C-54
WESTEK COMMUNICATIONS SERVICES (s)—C-54

Management

THE ABCOM CORP. (s)—C-66
BAER ENTERPRISES INC. (s)—C-44
MICHAEL S. BERKOWITZ & ASSOCIATES (s)—C-44
BERNARD ASSOCIATES (s)—C-44
BILL-DAVID ASSOCIATES INC. (s)—C-57
BMC COMMUNICATIONS (s)—C-44
BROAD STREET VENTURES (s)—C-44
BROAD STREET VENTURES (s)—C-57
CABLE COMMUNICATIONS CONSULTANTS INC. (s)—C-44
CB COMMUNICATION INC. (s)—C-45
CEA MANAGED INVESTMENTS INC. (s)—C-45
COAXIAL ANALYSTS INC. (s)—C-45
CONLEY & ASSOCIATES (s)—C-46
CONLEY & ASSOCIATES (s)—C-58
COOLEY ASSOCIATES INC. (s)—C-46
COOPER-RUTTER ASSOCIATES INC. (s)—C-46
CTV TELEVISION NETWORK (s)—C-18
WILLIAM KENNETH CUMMING & ASSOCIATES (s)—C-46
THE DEER RIVER GROUP (s)—C-47
THE DEER RIVER GROUP (s)—C-58
DES ASSOCIATES (s)—C-59
DONNELLEY MARKETING INFORMATION SERVICES (s)—C-47
E & M CABLE ASSOCIATES INC. (s)—C-47
GALAXY COMMUNICATIONS INC. (s)—C-48
CLIFTON GARDINER & ASSOCIATES INC. (s)—C-60
GILL & ASSOCIATES (s)—C-60
GLOBAL VIDEO COMMUNICATIONS CORP. (s)—C-22
GRACE, RUETZ & CO. P.C. (s)—C-48
JAMES C. HIRSCH COMMUNICATIONS SERVICES (s)—C-49
THE HOARTY CORP. (s)—C-49
IMMAD BROADCAST SERVICES (s)—C-79
INFOMARKETING INC. (s)—C-49
INTERNATIONAL CREATIVE MANAGEMENT INC. (s)—C-49
INTERNATIONAL HOME ENTERTAINMENT INC. (s)—C-24
JIM JOHNSON & ASSOCIATES INC. (s)—C-49
JRD PRODUCTIONS (s)—C-25
MEL KAMPMANN ASSOCIATES (s)—C-49
LEVINSON ENTERTAINMENT VENTURES INTERNATIONAL INC. (s)—C-26
MALARKEY-TAYLOR ASSOCIATES INC. (s)—C-50
MANAGEABLE INFORMATION SYSTEMS INC. (s)—C-50
McHUGH & HOFFMAN INC. (s)—C-50
MEDIA FIRST (s)—C-50
A. PERRY & ASSOCIATES INC. (s)—C-52
PETERS PRODUCTIONS (s)—C-31
RADIO'S RELIABLE RESOURCES (s)—C-52
RADIO'S RELIABLE RESOURCES (s)—C-63
RICHARD H. ROFFMAN ASSOCIATES (s)—C-32
SHELDON SATIN ASSOCIATES INC. (s)—C-52

SHOOSHAN & JACKSON INC. (s)—C-52
 S. S. STREET & ASSOCIATES (s)—C-64
 JOE SULLIVAN & ASSOCIATES INC. (s)—C-53
 TARGETED MARKET TRACKING-TMT (s)—C-93
 TELEVISION CABLE COMMUNICATIONS (s)—C-64
 TRAINING DELIVERY SERVICES INC. (s)—C-54
 TRANSCOMM INC. (s)—C-54
VIACOM INTERNATIONAL INC. (s)—C-37
 VIDEO MANAGEMENT CONSULTANTS (s)—C-54
 VONDELL & CO. (s)—C-64
 WASHINGTON INTERNATIONAL TELEPORT (s)—C-54
 WILKIN CONSULTING SERVICES (s)—C-54
 WALTER S. WYDRO CONSULTANTS (s)—C-55

Management Systems Consulting

THE ABCOM CORP. (s)—C-66
ALEXANDER & ASSOCIATES INC. (s)—C-43
 ATLANTIC COMMUNICATIONS GROUP (s)—0000
 AUDICABLE (s)—C-44
 AUDIENCE RESEARCH & DEVELOPMENT (s)—C-44
 BCI INC. (s)—C-44
 MICHAEL S. BERKOWITZ & ASSOCIATES (s)—C-44
 BERNARD ASSOCIATES (s)—C-44
 BOOZ, ALLEN & HAMILTON INC. (s)—C-44
 CABLE COMMUNICATIONS CONSULTANTS INC. (s)—C-44
 CAPITOL VIDEO COMMUNICATIONS INC. (s)—C-15
 CB COMMUNICATION INC. (s)—C-45
 CEA MANAGED INVESTMENTS INC. (s)—C-45
 COMMUNICATIONS MARKETING INC. (s)—C-45
 COMMUNICATIONS STUDIES & PLANNING INTERNATIONAL INC. (s)—C-45
 CONLEY & ASSOCIATES (s)—C-46
 CONLEY & ASSOCIATES (s)—C-58
 CODLEY ASSOCIATES INC. (s)—C-46
 COOPER-RUTTER ASSOCIATES INC. (s)—C-46
 DONNELLY MARKETING INFORMATION SERVICES (s)—C-47
 E & M CABLE ASSOCIATES INC. (s)—C-47
 JAMES FISCHER ASSOCIATES INC. (s)—C-47
 FRALIX INC. (s)—C-48
 GILL & ASSOCIATES (s)—C-60
 GRACE, RUETZ & CO. P.C. (s)—C-48
 FREDERICK G. GRIFFIN, P.C. (s)—C-48
 HAMILTON COMMUNICATIONS CONSULTANTS INC. (s)—C-48
 HANSON & ASSOCIATES (s)—C-60
 THE HOARTY CORP. (s)—C-49
 THE HOLT CORPORATION (s)—C-60
 IMMAD BROADCAST SERVICES (s)—C-79
 THE INDEPENDENT GROUP OF COS. INC. (s)—C-49
 INFOMARKETING INC. (s)—C-49
 INFOMARKETING MEDIA SALES (s)—C-49
 JEFFERSON-PILOT DATA SYSTEMS (s)—C-49
 THOMAS KARWIN & ASSOCIATES (s)—C-49
 KOMPAS/BIEL & ASSOCIATES INC. (s)—C-49
 FRANK N. MAGID ASSOCIATES (s)—C-50
 MALARKEY-TAYLOR ASSOCIATES INC. (s)—C-50
 MANAGEABLE INFORMATION SYSTEMS INC. (s)—C-50
 KENNETH R. MEADES (s)—C-50
 MORCOM SYSTEMS INC. (s)—C-50
 MULTICOMM SCIENCES INTERNATIONAL INC. (s)—C-50
 O. D. PAGE, PROFESSIONAL ENGINEERS & CONSULTANTS (s)—C-51
 A. PERRY & ASSOCIATES INC. (s)—C-52
 THE WARD L. QUAAAL CO. (s)—C-52
 RADIO'S RELIABLE RESOURCES (s)—C-52
 RADIO'S RELIABLE RESOURCES (s)—C-63
 ROSNER TELEVISION SYSTEMS INC. (s)—C-52

SHELDON SATIN ASSOCIATES INC. (s)—C-52
 SCOTT & CO. (s)—C-52
 SEMO COMMUNICATIONS CORP. (s)—C-52
 STERN TELECOMMUNICATIONS CORP. (s)—C-53
 TELEVISION CABLE COMMUNICATIONS (s)—C-64
 THOBEN-VAN HUSS & ASSOCIATES INC. (s)—C-64
 TRAINING DELIVERY SERVICES INC. (s)—C-54
 VIDEO COMMUNICATIONS INC. (s)—C-54
 VIDEO MANAGEMENT CONSULTANTS (s)—C-54
 VONDELL & CO. (s)—C-64
 WALKER MEDIA INC. (s)—C-65
 WASHINGTON INTERNATIONAL TELEPORT (s)—C-54
 WORLD WIDE INFORMATION SERVICES INC. (s)—C-55
 WALTER S. WYDRO CONSULTANTS (s)—C-55

Market Research

ALEXANDER & ASSOCIATES INC. (s)—C-43
 AUDIENCE RESEARCH & DEVELOPMENT (s)—C-44
 BAER ENTERPRISES INC. (s)—C-44
 MICHAEL S. BERKOWITZ & ASSOCIATES (s)—C-44
 THE HERBERT BOYER CO. (s)—C-44
 BROADCAST INVESTMENT ANALYSTS, INC. (s)—C-44
 BROWNE, BORTZ & CODDINGTON INC. (s)—C-44
 CABLE MARKETING SERVICES INC. (s)—C-44
 CATZEL, THOMAS & ASSOCIATES (s)—C-15
 CB COMMUNICATION INC. (s)—C-45
 COMMUNICATIONS MARKETING INC. (s)—C-45
 COMMUNICATIONS STUDIES & PLANNING INTERNATIONAL INC. (s)—C-45
 CONLEY & ASSOCIATES (s)—C-46
 CONLEY & ASSOCIATES (s)—C-58
 CTV TELEVISION NETWORK (s)—C-18
 DATAWORLD (s)—C-46
 THE DEER RIVER GROUP (s)—C-47
 DIRECT VIDEO MARKETING INC. (s)—C-47
 DONNELLY MARKETING INFORMATION SERVICES (s)—C-47
 EDM & ASSOCIATES INC. (s)—C-47
 THE ELRA GROUP (s)—C-47
 FACTBOOK RESEARCH INC. (s)—C-47
 FRALIX INC. (s)—C-48
 FRAZIER, GROSS & KADLEC INC. (s)—C-60
 FREDERICK G. GRIFFIN, P.C. (s)—C-48
 JAMES C. HIRSCH COMMUNICATIONS SERVICES (s)—C-49
 THE HOLT CORPORATION (s)—C-60
 IEC CO. (s)—C-79
 INFOMARKETING INC. (s)—C-49
 INFORMATION & ANALYSIS INC. (s)—C-49
 INTERACTIVE MARKET SYSTEMS (s)—C-49
 INTERNATIONAL TREASURES (s)—C-24
 JIM JOHNSON & ASSOCIATES INC. (s)—C-49
 KALBA BOWEN ASSOCIATES INC. (s)—C-49
 MEL KAMPMANN ASSOCIATES (s)—C-49
 KOMPAS/BIEL & ASSOCIATES INC. (s)—C-49
 MADISON INTERNATIONAL GROUP INC. (s)—C-26
 FRANK N. MAGID ASSOCIATES (s)—C-50
 MALARKEY-TAYLOR ASSOCIATES INC. (s)—C-50
 MALARKEY-TAYLOR RESEARCH (s)—C-50
 MARCONI COMMUNICATION SYSTEMS LTD. (s)—C-83
 MARKETING RESEARCH CONSULTANTS INC. (s)—C-50
 McHUGH & HOFFMAN INC. (s)—C-50
 MULTICOMM SCIENCES INTERNATIONAL INC. (s)—C-50
 MYERS/BRADY ASSOCIATES, INC. (s)—C-51
 ROBERT R. NATHAN ASSOCIATES INC. (s)—C-51
 PARALLEX CORP. (s)—C-87
 PETERS PRODUCTIONS (s)—C-31

RADIO'S RELIABLE RESOURCES (s)—C-52
 RADIO'S RELIABLE RESOURCES (s)—C-63
 RESEARCH COUNSEL OF WASHINGTON (s)—C-52
 THE RESEACH GROUP (s)—C-52
 RICHSHER PRODUCTIONS LTD. (s)—C-32
 RICHARD H. ROFFMAN ASSOCIATES (s)—C-32
 SCHIFF-JONES LTD. (s)—C-52
 SCHIFF-JONES LTD. (s)—C-33
 SCOTT & CO. (s)—C-52
 M. H. SEIDEN & ASSOCIATES INC. (s)—C-52
 SPECTRUM PLANNING INC. (s)—C-53
 CLAIRE STERN ASSOCIATES INC. (s)—C-53
 S. S. STREET & ASSOCIATES (s)—C-64
 TARGETED MARKET TRACKING-TMT (s)—C-93
 PARRY D. TEASDALE (s)—C-35
 TELETECH COMMUNICATIONS (s)—C-53
 TEMPLE, BARKER & SLOANE INC. (s)—C-54
 TRANSCOMM INC. (s)—C-54
 TV SPORTS SCENE INC. (s)—C-36
 VIDEO MANAGEMENT CONSULTANTS (s)—C-54
 VIDEO PROBE INDEX INC. (s)—C-54
 VONDELL & CO. (s)—C-64
 WILKIN CONSULTING SERVICES (s)—C-54
 FOSTER WINTER COMMUNICATIONS (s)—C-54
 WORLD WIDE INFORMATION SERVICES INC. (s)—C-55
 WW ENTERTAINMENT (s)—C-40

Marketing

ADS AUDIO VISUAL PRODUCTIONS INC. (s)—C-11
 ATLANTIC COMMUNICATIONS GROUP (s)—0000
 ATLANTIC COMMUNICATIONS GROUP (s)—C-12
 AUDICABLE (s)—C-44
 AUDIENCE RESEARCH & DEVELOPMENT (s)—C-44
 BAER ENTERPRISES INC. (s)—C-44
 MICHAEL S. BERKOWITZ & ASSOCIATES (s)—C-44
 CABLE MARKETING SERVICES INC. (s)—C-44
 CATV SUBSCRIBER SERVICES INC. (s)—C-45
 CATZEL, THOMAS & ASSOCIATES (s)—C-15
 CB COMMUNICATION INC. (s)—C-45
 COAXIAL ANALYSTS INC. (s)—C-45
 COMMUNICATIONS RESOURCES L.P. (s)—C-17
 CONLEY & ASSOCIATES (s)—C-46
 COOPER-RUTTER ASSOCIATES INC. (s)—C-46
 CTV TELEVISION NETWORK (s)—C-18
 DECIBEL PRODUCTS INC. (s)—C-74
 THE DEER RIVER GROUP (s)—C-47
 DIRECT VIDEO MARKETING INC. (s)—C-47
 DONNELLY MARKETING INFORMATION SERVICES (s)—C-47
 THE DURASELL CORP. (s)—C-19
 E & M CABLE ASSOCIATES INC. (s)—C-47
 FINE ARTS PRODUCTIONS INC. (s)—C-21
 FRALIX INC. (s)—C-48
 FRANK GARI PRODUCTIONS INC. (s)—C-21
 GLOBAL VIDEO COMMUNICATIONS CORP. (s)—C-22
 GROUP ONE PRODUCTIONS (s)—C-22
 HARMONY GOLD USA INC. (s)—C-23
 JAMES C. HIRSCH COMMUNICATIONS SERVICES (s)—C-49
 THOMAS HORTON ASSOCIATES (s)—C-23
 JOHN ILTIS ASSOCIATES (s)—C-49
 INFOMARKETING INC. (s)—C-49
 INFORMATION & ANALYSIS INC. (s)—C-49
 INTERACTIVE MARKET SYSTEMS (s)—C-49
 JIM JOHNSON & ASSOCIATES INC. (s)—C-49
 JRD PRODUCTIONS (s)—C-25
 ROBERT KEITH & CO. INC. (s)—C-49
 LEARN INCORPORATED (s)—C-26
 LEVINSON ENTERTAINMENT VENTURES INTERNATIONAL INC. (s)—C-26

MADISON INTERNATIONAL GROUP INC. (s)—C-26
 FRANK N. MAGID ASSOCIATES (s)—C-50
 MALARKEY-TAYLOR ASSOCIATES INC. (s)—C-50
 MALARKEY-TAYLOR RESEARCH (s)—C-50
 MARCONI COMMUNICATION SYSTEMS LTD. (s)—C-83
 MARKETING RESEARCH CONSULTANTS INC. (s)—C-50
 MYERS/BRADY ASSOCIATES, INC. (s)—C-51
 ROBERT R. NATHAN ASSOCIATES INC. (s)—C-51
 NFL FILMS INC. (s)—C-29
 PARALLEX CORP. (s)—C-87
 TOM PARKER THEATRICAL PRODUCTIONS INC. (s)—C-31
 PARROT COMMUNICATIONS INC. (s)—C-31
 PETERS PRODUCTIONS (s)—C-31
 PICTURE MUSIC INTERNATIONAL (s)—C-31
 THE R CORP. (s)—C-52
 THE RESEACH GROUP (s)—C-52
 GEORGE T. RODMAN INC. (s)—C-52
 RICHARD H. ROFFMAN ASSOCIATES (s)—C-32
 GLENN ROLAND FILMS (s)—C-32
 ROYCE HART COMMUNICATIONS (s)—C-52
 SACRED HEART PROGRAM INC. (s)—C-33
 SAGE ENTERTAINMENT ENTERPRISES CORP. (s)—C-33
 SCHIFF-JONES LTD. (s)—C-52
 SCHIFF-JONES LTD. (s)—C-33
 SEMO COMMUNICATIONS CORP. (s)—C-52
 SJOCOM (s)—C-34
 RICK SPALLA VIDEO PRODUCTIONS (s)—C-34
 S. S. STREET & ASSOCIATES (s)—C-64
 TARGETED MARKET TRACKING-TMT (s)—C-93
 TELECRAFTER CORP. (s)—C-53
 TELETECH COMMUNICATIONS (s)—C-53
 TELVIAD CORP. (s)—C-94
 TRAINING DELIVERY SERVICES INC. (s)—C-54
 TRANSCOMM INC. (s)—C-54
 TUESDAY PRODUCTIONS (s)—C-36
 TV SPORTS SCENE INC. (s)—C-36
 UNITED PRESS INTERNATIONAL (s)—C-42
 VIDEO COMPONENTS INC. (s)—C-96
 VIDEO PROBE INDEX INC. (s)—C-54
 WORLD EVENTS PRODUCTIONS LTD. (s)—C-40
 WALTER S. WYDRO CONSULTANTS (s)—C-55

Mobile Vehicle Construction

A. F. ASSOCIATES INC. (s)—C-66
 ASN TELEVISION NETWORK (s)—C-12
 BAY AREA MOBILETAPE INC. (s)—C-13
 THE BRICKYARD INC. (s)—C-70
 BTS BROADCAST TELEVISION SYSTEMS INC. (s)—C-70
THE CAMERA MART INC. (s)—C-71
 CENTRO CORP. (s)—C-72
 COMSAT GENERAL CORP. (s)—C-46
 VICTOR DUNCAN INC. (s)—C-74
 EDM & ASSOCIATES INC. (s)—C-47
 GENERAL TELEVISION NETWORK (s)—C-77
 GRAY COMMUNICATIONS CONSULTANTS INC. (s)—C-48
HARRIS CORP. (Broadcast Division) (s)—C-78
 IMMAD BROADCAST SERVICE (s)—C-49
 IMMAD BROADCAST SERVICES (s)—C-79
 LIGHTING ELECTRIC OF PENNSYLVANIA INC. (s)—C-82
 LINES VIDEO SYSTEMS (s)—C-82
 MARCONI COMMUNICATION SYSTEMS LTD. (s)—C-83
 NORTHWEST MOBILE TELEVISION (s)—C-30
 ROSNER TELEVISION SYSTEMS INC. (s)—C-52
 TELE-MEASUREMENTS INC. (s)—C-93
 VIDEO MANAGEMENT CONSULTANTS (s)—C-54

SERVICES

Music Library

ATKINSON FILM-ARTS LTD. (s)—C-12
BOOSEY & HAWKES INC. (s)—C-14
COMMUNICREATIONS INC. (s)—C-17
GANNETT PRODUCTION SERVICES/KUSA-TV (s)—C-21
HOLLYWOOD VAULTS INC. (s)—C-23
EDDY MANSON PRODUCTIONS INC./MARGERY MUSIC INC. (s)—C-27
3M CO. (Broadcast & Related Products Div.) (s)—C-85
NFL FILMS INC. (s)—C-29
RICK SPALLA VIDEO PRODUCTIONS (s)—C-34
TAPE-ATHON CORP. (s)—C-93
ROBERT BARON & ASSOCIATES (s)—C-13
BONNEVILLE MEDIA COMMUNICATIONS (s)—C-14
CAPITOL PRODUCTION MUSIC (s)—C-15
CINETUDES FILM PRODUCTIONS LTD. (s)—C-16
COMPRO (s)—C-17
CONSULATE GENERAL OF THE NETHERLANDS (s)—C-17
CORELLI-JACOBS FILM MUSIC INC. (s)—C-17
CTV TELEVISION NETWORK (s)—C-18
DE WOLFE MUSIC LIBRARY INC. (s)—C-18
FRANK GARI PRODUCTIONS INC. (s)—C-21
GLOBAL VIDEO COMMUNICATIONS CORP. (s)—C-22
KLUGE COMMUNICATIONS INC. (s)—C-25
RICHARD LAVSKY'S MUSIC HOUSE (s)—C-25
MED-SCENE (s)—C-28
MILNER-FENWICK INC. (s)—C-28
MUSIFEX INC. (s)—C-29
RIVIERA PRODUCTIONS (s)—C-32
ROCK SOLID PRODUCTIONS (s)—C-32
62nd STREET PRODUCTIONS (s)—C-34
SKAGGS TELECOMMUNICATIONS SERVICES (s)—C-34
SOUTHWEST FILM LABORATORY INC. (s)—C-34
SUNBURY MUSIC CANADA LTD. (CAPAC), DUNBAR MUSIC CANADA LTD. (PRO) (s)—C-34
TECHNISONIC STUDIOS INC. (s)—C-35
TRANS-AMERICAN VIDEO INC. (s)—C-36
TUESDAY PRODUCTIONS (s)—C-36
VALENTINO MUSIC LIBRARY (s)—C-37
VIDEO WEST (s)—C-38
VISUAL PRODUCTIONS '80 LTD. (s)—C-38

Personnel Recruiting/Search

AUDIENCE RESEARCH & DEVELOPMENT (s)—C-44
BMC COMMUNICATIONS (s)—C-44
THE HERBERT BOYER CO. (s)—C-44
CABLE MARKETING SERVICES INC. (s)—C-44
CABLE SEARCH ASSOCIATES (s)—C-45
CONLEY & ASSOCIATES (s)—C-46
CONLEY & ASSOCIATES (s)—C-58
CTV TELEVISION NETWORK (s)—C-18
DECIBEL PRODUCTS INC. (s)—C-74
EDEN BROADCAST SERVICES INC. (s)—C-59
GLOBAL VIDEO COMMUNICATIONS CORP. (s)—C-22
INFOMARKETING INC. (s)—C-49
INTERNATIONAL CREATIVE MANAGEMENT INC. (s)—C-49
FRANK N. MAGID ASSOCIATES (s)—C-50
ROBERT MURPHY ASSOCIATES (s)—C-50
PYRAMID VIDEO INC. (s)—C-32
RADIO'S RELIABLE RESOURCES (s)—C-52
RADIO'S RELIABLE RESOURCES (s)—C-63
RICHARD H. ROFFMAN ASSOCIATES (s)—C-32
JOE SULLMAN & ASSOCIATES INC. (s)—C-53
PARRY D. TEASDALE, STATION DEVELOPMENT CONSULTANT (s)—C-53
TRAINING DELIVERY SERVICES INC. (s)—C-54
VIDEO MANAGEMENT CONSULTANTS (s)—C-54

WALSH ASSOCIATES (s)—C-54
WESTEK COMMUNICATIONS SERVICES (s)—C-54
WILKIN CONSULTING SERVICES (s)—C-54
CARTER WRIGHT ENTERPRISES (s)—C-40
JIM YOUNG & ASSOCIATES INC. (s)—C-55

Production/Post-Production

ABN/ASSOCIATED BROADCAST NEWS NETWORK (s)—C-40
JOHN E. ALLEN INC. (s)—C-11
ANIFORMS INC. (s)—C-12
KAY ARNOLD GROUP (s)—C-12
ASN TELEVISION NETWORK (s)—C-12
ATKINSON FILM-ARTS LTD. (s)—C-12
ATLANTIC COMMUNICATIONS GROUP (s)—0000
ATLANTIC COMMUNICATIONS GROUP (s)—C-12
ATLANTIC VIDEO INC. (s)—C-12
ROBERT BARON & ASSOCIATES (s)—C-13
BAY AREA MOBILETAPE INC. (s)—C-13
BEBELL SLIDE & FILMSTRIP DIV. (s)—C-13
BEXEL CORP. (s)—C-13
BLTV (s)—C-14
BRAVERMAN PRODUCTIONS INC. (s)—C-14
BILL BURRUD PRODUCTIONS (s)—C-14
CARL BYOIR & ASSOCIATES INC. (s)—C-14
STEPHEN J. CANNELL PRODUCTIONS (s)—C-14
CAPITOL VIDEO COMMUNICATIONS INC. (s)—C-15
CATALYST PRODUCTION SERVICES (s)—C-15
CATZEL, THOMAS & ASSOCIATES (s)—C-15
CAV COMMUNICATIONS CORP. (s)—C-45
CB COMMUNICATION INC. (s)—C-45
CC STUDIOS INC. (s)—C-15
CENTER VIDEO INDUSTRIAL CO. INC. (s)—C-71
CINECRAFT INC. (s)—C-16
CINEFFECTS COLOR LABORATORY (s)—C-16
CINEMA SERVICES INC. (s)—C-16
COAST SPECIAL EFFECTS (s)—C-16
COMPRO (s)—C-17
COMSAT GENERAL CORP. (s)—C-46
CONTINENTAL FILM PRODUCTIONS CORP. (s)—C-17
WILLIAM L. COOPER PRODUCTIONS INC. (s)—C-17
CREATIVE PROGRAMMING INC. (s)—C-17
CTV TELEVISION NETWORK (s)—C-18
DAP TV ASSOCIATES (s)—C-18
HAL DENNIS PRODUCTIONS (s)—C-18
DESTINATION TELEVISION (s)—C-18
D4 FILM STUDIOS INC. (s)—C-18
DIRECT VIDEO MARKETING INC. (s)—C-47
DREW ASSOCIATES INC. (s)—C-18
DU ART VIDEO (s)—C-18
MICHAEL DUNN PRODUCTIONS (s)—C-19
THE DURASELL CORP. (s)—C-19
EMBASSY COMMUNICATIONS (s)—C-19
EYE CONTACT INC. (s)—C-20
FIELD VIDEOfAX (s)—C-20
FILMLIFE INC. (s)—C-20
FILMS AFIELD (s)—C-20
IMERO FIORENTINO ASSOCIATES INC. (s)—C-47
FIRST CHICAGO TELEMEDIA SERVICES (s)—C-21
FISHING THE WEST (s)—C-21
FORMAN PRODUCTIONS INC. (s)—C-21
GANNETT PRODUCTION SERVICES/KUSA-TV (s)—C-21
FRANK GARI PRODUCTIONS INC. (s)—C-48
GLOBAL VIDEO COMMUNICATIONS CORP. (s)—C-22
GOODWAY MARKETING INC. (s)—C-48
GOTHAM FILM PRODUCTIONS INC. (s)—C-22
HARMONY GOLD USA INC. (s)—C-23
ROYCE HART COMMUNICATIONS (s)—C-23
HBO STUDIO PRODUCTIONS (s)—C-23
HOLLYWOOD VAULTS INC. (s)—C-23
THOMAS HORTON ASSOCIATES (s)—C-23
IMAGERIE (s)—C-23
JMP VIDEOCONFERENCE GROUP (s)—C-24
KINETIC DESIGN SYSTEMS LTD. (s)—C-25

WALTER J. KLEIN CO. LTD. (s)—C-25
KLUGE COMMUNICATIONS INC. (s)—C-25
LeSEA BROADCASTING NETWORK (s)—C-26
GENE LESTER PRODUCTIONS (s)—C-26
L.I. TV-NEWS (s)—C-41
MAJOR LEAGUE BASEBALL PRODUCTIONS (s)—C-26
McGUANE STUDIO INC. (s)—C-27
MILNER-FENWICK INC. (s)—C-28
MODE 2 PRODUCTIONS INC. (s)—C-28
MPCS VIDEO INDUSTRIES INC. (s)—C-85
NATIONAL SHOWS PRODUCTIONS LTD. (s)—C-51
NFL FILMS INC. (s)—C-29
NORTHWEST MOBILE TELEVISION (s)—C-30
OGLETREE PRODUCTIONS/UNIVERSAL VIDEO (s)—C-30
ONE PASS INC. (s)—C-30
PICTURE MUSIC INTERNATIONAL (s)—C-31
POINT OF VIEW PRODUCTIONS (s)—C-31
PYRAMID VIDEO INC. (s)—C-32
RIVIERA PRODUCTIONS (s)—C-32
ROCK SOLID PRODUCTIONS (s)—C-32
GLENN ROLAND FILMS (s)—C-32
WARREN ROSENBERG VIDEO SERVICES (s)—C-33
RICHARD E. SALAY PRODUCTIONS (s)—C-33
62nd STREET PRODUCTIONS (s)—C-34
SKAGGS TELECOMMUNICATIONS SERVICES (s)—C-34
SOUTHWEST FILM LABORATORY INC. (s)—C-34
RICK SPALLA VIDEO PRODUCTIONS (s)—C-34
TANNEBRINGROSE ASSOC. INC. (s)—C-35
TAPE-FILM INDUSTRIES (s)—C-35
TCS (TOTAL COMMUNICATION SYSTEMS) (s)—C-35
TECHNISONIC STUDIOS INC. (s)—C-35
TEMPO ENTERPRISES INC. (s)—C-36
TRANS-AMERICAN VIDEO INC. (s)—C-36
TUESDAY PRODUCTIONS (s)—C-36
UCVideo (s)—C-37
UNIVERSITY OF MICHIGAN MEDIA RESOURCES CENTER (s)—C-37
U.S. CHAMBER OF COMMERCE (s)—C-37
VIACOM INTERNATIONAL INC. (s)—C-37
VIDEO WEST (s)—C-38
VIDEOWORKS (s)—C-38
VISUAL PRODUCTIONS '80 LTD. (s)—C-38
WARNER BROS. TELEVISION DISTRIBUTION (s)—C-38
WESTERN VIDEO SYSTEMS (s)—C-39
WINDSOR TOTAL VIDEO INC. (s)—C-39
WNET/THIRTEEN (Educational Bcstg. Corp.) (s)—C-39
WORLDWIDE TELEVISION NEWS (s)—C-42

Projection Room

ABN/ASSOCIATED BROADCAST NEWS NETWORK (s)—C-40
JOHN E. ALLEN INC. (s)—C-11
ROBERT BARON & ASSOCIATES (s)—C-13
BERNARD ASSOCIATES (s)—C-44
CATZEL, THOMAS & ASSOCIATES (s)—C-15
CINECRAFT INC. (s)—C-16
CINEFFECTS COLOR LABORATORY (s)—C-16
CINEMA SERVICES INC. (s)—C-16
CINETUDES FILM PRODUCTIONS LTD. (s)—C-16
CONSOLIDATED FILM INDUSTRIES (s)—C-17
CTV TELEVISION NETWORK (s)—C-18
DINER+ALLIED FILM & VIDEO SERVICES (s)—C-18
THE DURASELL CORP. (s)—C-19
FILMS AFIELD (s)—C-20
FIRST CHICAGO TELEMEDIA SERVICES (s)—C-21
FORMAN PRODUCTIONS INC. (s)—C-21
GLOBAL VIDEO COMMUNICATIONS CORP. (s)—C-22
KLUGE COMMUNICATIONS INC. (s)—C-25
MODE 2 PRODUCTIONS INC. (s)—C-28
NATIONAL SHOWS PRODUCTIONS LTD. (s)—C-51
GLENN ROLAND FILMS (s)—C-32

SPECTRUM MOTION PICTURE LABORATORY (s)—C-34
TANNEBRINGROSE ASSOC. INC. (s)—C-35

Promotion

ANIFORMS INC. (s)—C-12
ASN TELEVISION NETWORK (s)—C-12
ATLANTIC COMMUNICATIONS GROUP (s)—0000
ATLANTIC COMMUNICATIONS GROUP (s)—C-12
AUDIENCE RESEARCH & DEVELOPMENT (s)—C-44
BAER ENTERPRISES INC. (s)—C-44
CARL BYOIR & ASSOCIATES INC. (s)—C-14
CABLE MARKETING SERVICES INC. (s)—C-44
CATV SUBSCRIBER SERVICES INC. (s)—C-45
CATV/GROUP I (s)—C-45
CATZEL, THOMAS & ASSOCIATES (s)—C-15
CB COMMUNICATION INC. (s)—C-45
CTV TELEVISION NETWORK (s)—C-18
WILLIAM KENNETH CUMMING & ASSOCIATES (s)—C-46
DIRECT VIDEO MARKETING INC. (s)—C-47
DONNELLEY MARKETING INFORMATION SERVICES (s)—C-47
THE DURASELL CORP. (s)—C-19
EMBASSY COMMUNICATIONS (s)—C-19
EYE CONTACT INC. (s)—C-20
FORMAN PRODUCTIONS INC. (s)—C-21
FRALIX INC. (s)—C-48
FRANK GARI PRODUCTIONS INC. (s)—C-48
GOODWAY MARKETING INC. (s)—C-48
HARMONY GOLD USA INC. (s)—C-23
JAMES C. HIRSCH COMMUNICATIONS SERVICES (s)—C-49
JOHN ILLITIS ASSOCIATES (s)—C-49
IMAGERIE (s)—C-23
IMAGICOM PRODUCTIONS INC. (s)—C-24
INFOMARKETING INC. (s)—C-49
INTERNATIONAL TREASURES (s)—C-24
JIM JOHNSON & ASSOCIATES INC. (s)—C-49
ROBERT KEITH & CO. (s)—C-80
ROBERT KEITH & CO. INC. (s)—C-49
KINETIC DESIGN SYSTEMS LTD. (s)—C-25
KING WORLD PRODUCTIONS (s)—C-25
RICHARD LAVSKY'S MUSIC HOUSE (s)—C-25
LEVINSON ENTERTAINMENT VENTURES INTERNATIONAL INC. (s)—C-26
MADISON INTERNATIONAL GROUP INC. (s)—C-26
FRANK N. MAGID ASSOCIATES (s)—C-50
MAJOR LEAGUE BASEBALL PRODUCTIONS (s)—C-26
McHUGH & HOFFMAN INC. (s)—C-50
MYERS/BRADY ASSOCIATES, INC. (s)—C-51
NATIONAL SHOWS PRODUCTIONS LTD. (s)—C-51
PARROT COMMUNICATIONS INC. (s)—C-31
THE R CORP. (s)—C-52
THE RESEARCH GROUP (s)—C-52
RIGSHER PRODUCTIONS LTD. (s)—C-32
GEORGE T. ROOMAN INC. (s)—C-52
RICHARD H. ROFFMAN ASSOCIATES (s)—C-32
GLENN ROLAND FILMS (s)—C-32
ROYCE HART COMMUNICATIONS (s)—C-52
SJOCCOM (s)—C-34
TELECOM PRODUCTIONS INC. (s)—C-35
TELIVAD CORP. (s)—C-94
TRAINING DELIVERY SERVICES INC. (s)—C-54
TUESDAY PRODUCTIONS (s)—C-36
UNITED PRESS INTERNATIONAL (s)—C-42

Properties For Lease

ATLANTIC COMMUNICATIONS GROUP (s)—0000
BEBELL MOTION PICTURE LAB (s)—C-13
BEBELL SLIDE & FILMSTRIP DIV. (s)—C-13
THE DURASELL CORP. (s)—C-19
FILMS OF INDIA (s)—C-21
FOX/LORBER ASSOCIATES (s)—C-21

NATIONAL SHOWS PRODUCTIONS LTD. (s)—C-51
 HAL STEIN'S COMPASS PRODUCTIONS (s)—C-34
 VISUAL PRODUCTIONS '80 LTD. (s)—C-38

Rate Research

CB COMMUNICATION INC. (s)—C-45
 COMMUNICATIONS MARKETING INC. (s)—C-45
 COOPER-RUTTER ASSOCIATES INC. (s)—C-46
 E & M CABLE ASSOCIATES INC. (s)—C-47
 EDM & ASSOCIATES INC. (s)—C-47
 THE ELRA GROUP (s)—C-47
 FREDERICK G. GRIFFIN, P.C. (s)—C-48
 INTERACTIVE MARKET SYSTEMS (s)—C-49
 MALARKEY-TAYLOR RESEARCH (s)—C-50
 ROBERT R. NATHAN ASSOCIATES INC. (s)—C-51
 WILKIN CONSULTING SERVICES (s)—C-54

Recording Studios

ABN/ASSOCIATED BROADCAST NEWS NETWORK (s)—C-40
 ADS AUDIO VISUAL PRODUCTIONS INC. (s)—C-11
 ADVERTISERS BROADCASTING CO. (s)—C-11
 ASN TELEVISION NETWORK (s)—C-12
 ATLANTIC COMMUNICATIONS GROUP (s)—0000
 ATLANTIC COMMUNICATIONS GROUP (s)—C-12
 BAJUS-JONES FILM CORP. (s)—C-12
 ROBERT BARON & ASSOCIATES (s)—C-13
 BERNARD ASSOCIATES (s)—C-44
 BONNEVILLE MEDIA COMMUNICATIONS (s)—C-14
 CAPITOL VIDEO COMMUNICATIONS INC. (s)—C-15
 CATALYST PRODUCTION SERVICES (s)—C-15
 CATZEL, THOMAS & ASSOCIATES (s)—C-15
 CC STUDIOS INC. (s)—C-15
 CIANI/MUSICA INC. & C/M STUDIOS (s)—C-15
 CINECRAFT INC. (s)—C-16
 COMMUNICATIONS INC. (s)—C-17
 COMPRO (s)—C-17
 CTV TELEVISION NETWORK (s)—C-18
 IMMAD BROADCAST SERVICE (s)—C-49
 INTERSOUND (s)—C-24
 K & H PRODUCTIONS INC. (s)—C-25
 KINETIC DESIGN SYSTEMS LTD. (s)—C-25
 KLUGE COMMUNICATIONS INC. (s)—C-25
 RICHARD LAVSKY'S MUSIC HOUSE (s)—C-25
 MODE 2 PRODUCTIONS INC. (s)—C-28
 MUSIFEX INC. (s)—C-29
 NATIONAL SHOWS PRODUCTIONS LTD. (s)—C-51
 NFL FILMS INC. (s)—C-29
 PETERS PRODUCTIONS (s)—C-31
 GLENN ROLAND FILMS (s)—C-32
 SHIELD PRODUCTIONS INC. (s)—C-33
 62nd STREET PRODUCTIONS (s)—C-34
 SKAGGS TELECOMMUNICATIONS SERVICES (s)—C-34
 SOUTHWEST FILM LABORATORY INC. (s)—C-34
 RICK SPALLA VIDEO PRODUCTIONS (s)—C-34
 SPECTRUM MOTION PICTURE LABORATORY (s)—C-34
 TECHNISONIC STUDIOS INC. (s)—C-35
 TRANS-AMERICAN VIDEO INC. (s)—C-36
 TUESDAY PRODUCTIONS (s)—C-36
 U.S. CHAMBER OF COMMERCE (s)—C-37
 VIDEO WEST (s)—C-38
 VISUAL PRODUCTIONS '80 LTD. (s)—C-38
 WESTEK COMMUNICATIONS SERVICES (s)—C-54
 WESTERN VIDEO SYSTEMS (s)—C-39
 WESTON WOODS STUDIOS INC. (s)—C-39
 CARTER WRIGHT ENTERPRISES (s)—C-40

W.R.S. MOTION PICTURE & VIDEO LABS (s)—C-40

Research

THE ABCOM CORP. (s)—C-66
 JOHN E. ALLEN INC. (s)—C-11
 AUDIENCE RESEARCH & DEVELOPMENT (s)—C-44
 BAER ENTERPRISES INC. (s)—C-44
 MICHAEL S. BERKOWITZ & ASSOCIATES (s)—C-44
 BROADCAST INVESTMENT ANALYSTS, INC. (s)—C-44
 BROWNE, BORTZ & CODDINGTON INC. (s)—C-44
 CABLE COMMUNICATIONS CONSULTANTS INC. (s)—C-44
 CB COMMUNICATION INC. (s)—C-45
 CINEMA SERVICES INC. (s)—C-16
 COMMUNICATIONS MARKETING INC. (s)—C-45
 COMMUNICATIONS STUDIES & PLANNING INTERNATIONAL INC. (s)—C-45
 COOPER-RUTTER ASSOCIATES INC. (s)—C-46
 CTC ASSOCIATES (s)—C-46
 CTV TELEVISION NETWORK (s)—C-18
 DATAWORLD (s)—C-46
 THE DEER RIVER GROUP (s)—C-47
 DES ASSOCIATES (s)—C-59
 DESIGN AUTOMATION INC. (s)—C-47
 DONNELLEY MARKETING INFORMATION SERVICES (s)—C-47
 EDM & ASSOCIATES INC. (s)—C-47
 THE ELRA GROUP (s)—C-47
 FACTBOOK RESEARCH INC. (s)—C-47
 FRALIX INC. (s)—C-48
 FRAZIER, GROSS & KADLEC INC. (s)—C-60
 RUDOLF F. GRAF (s)—C-48
 FREDERICK G. GRIFFIN, P.C. (s)—C-48
 SHERMAN GRINBERG FILM LIBRARIES INC. (s)—C-22
 JAMES C. HIRSCH COMMUNICATIONS SERVICES (s)—C-49
 THE HOLT CORPORATION (s)—C-60
 INFOMARKETING INC. (s)—C-49
 INFORMATION & ANALYSIS INC. (s)—C-49
 JIM JOHNSON & ASSOCIATES INC. (s)—C-49
 KALBA BOWEN ASSOCIATES INC. (s)—C-49
 THOMAS KARWIN & ASSOCIATES (s)—C-49
 M. A. KEMPNER INC. (s)—C-25
 KOMPAS/BIEL & ASSOCIATES INC. (s)—C-49
 LECHMAN & JOHNSON INC. (s)—C-50
 FRANK N. MAGID ASSOCIATES (s)—C-50
 MALARKEY-TAYLOR RESEARCH (s)—C-50
 MARKETING RESEARCH CONSULTANTS INC. (s)—C-50
 McHUGH & HOFFMAN INC. (s)—C-50
 MEDIA TECHNOLOGY ASSOCIATES LTD. (s)—C-50
 MPB TECHNOLOGIES INC. (s)—C-50
 MYERS/BRADY ASSOCIATES, INC. (s)—C-51
 ROBERT R. NATHAN ASSOCIATES INC. (s)—C-51
 NAVY OFFICES OF INFORMATION (OI-23) (s)—C-29
 NFL FILMS INC. (s)—C-29
 PARROT COMMUNICATIONS INC. (s)—C-31
 PETERS PRODUCTIONS (s)—C-31
 POINT OF VIEW PRODUCTIONS (s)—C-31
 RADIO'S RELIABLE RESOURCES (s)—C-52
 RADIO'S RELIABLE RESOURCES (s)—C-63
 THE RESEACH GROUP (s)—C-52
 M. H. SEIDEN & ASSOCIATES INC. (s)—C-52
 CLAIRE STERN ASSOCIATES INC. (s)—C-53
 STERN TELECOMMUNICATIONS CORP. (s)—C-53
 PARRY D. TEASDALE, STATION DEVELOPMENT CONSULTANT (s)—C-53
 TELESTRATEGIES (s)—C-53
 TEMPLE, BARKER & SLOANE INC. (s)—C-54
 TUESDAY PRODUCTIONS (s)—C-36
 VIDEO PROBE INDEX INC. (s)—C-54
 VONDELL & CO. (s)—C-64
 WILKIN CONSULTING SERVICES (s)—C-54

Sales Representative

KAY ARNOLD GROUP (s)—C-12
 JEROME BALSAM FILMS INC. (s)—C-13
 BEBELL MOTION PICTURE LAB (s)—C-13
 BEBELL SLIDE & FILMSTRIP DIV. (s)—C-13
 CABLE MARKETING SERVICES INC. (s)—C-44
 CABLEMEDIA ADVERTISING INC. (s)—C-45
 CAMELOT ENTERTAINMENT (s)—C-14
 CATV SERVICES INC. (s)—C-71
 CTV TELEVISION NETWORK (s)—C-18
 FILMS AROUND THE WORLD INC. (s)—C-20
 FOX/LORBER ASSOCIATES (s)—C-21
 GANNETT PRODUCTION SERVICES/KUSA-TV (s)—C-21
 GLOBAL VIDEO COMMUNICATIONS CORP. (s)—C-22
 GRAY COMMUNICATIONS CONSULTANTS INC. (s)—C-48
 GRAY-SCHWARTZ ENTERPRISES INC. (s)—C-22
 LARRY HARMON PICTURES CORP. (s)—C-23
 THE INDEPENDENT GROUP OF COS. INC. (s)—C-49
 INFOMARKETING INC. (s)—C-49
 INFOMARKETING MEDIA SALES (s)—C-49
 GORDON JONES PROGRAMMING (s)—C-24
 JRD PRODUCTIONS (s)—C-25
 MANAGEABLE INFORMATION SYSTEMS INC. (s)—C-50
 MICRO-SAT S/E INC. (s)—C-84
 MICRODYNE CORP. (s)—C-84
 MYERS/BRADY ASSOCIATES, INC. (s)—C-51
 OZMA BROADCAST SALES (s)—C-30
 T. R. PITTS CO. (s)—C-87
 PRODUCER SERVICES GROUP INC. (s)—C-31
 RMT ENGINEERING INC. (s)—C-90
 RICHARD H. ROFFMAN ASSOCIATES (s)—C-32
 D. L. TAFFNER LTD. (s)—C-35
TELEVISION INTERAMERICANA S.A. (s)—C-53
 TUESDAY PRODUCTIONS (s)—C-36
 UNITED PRESS INTERNATIONAL (s)—C-42
VIACOM INTERNATIONAL INC. (s)—C-37
 VIDEO-CINEMA FILMS INC. (s)—C-38
 VIDEO COMPONENTS INC. (s)—C-96
 WARNER BROS. TELEVISION DISTRIBUTION (s)—C-38

Satellite Time Brokers

ABN/ASSOCIATED BROADCAST NEWS NETWORK (s)—C-40
 COMSAT GENERAL CORP. (s)—C-46
 CONUS COMMUNICATIONS (s)—C-41
 CONUS WASHINGTON DIRECT (s)—C-41
 CTV TELEVISION NETWORK (s)—C-18
 GOODWAY MARKETING INC. (s)—C-48
 INTERFACE PRODUCTIONS INC. (s)—C-24
 INTERNATIONAL TREASURES (s)—C-24
 PYRAMID VIDEO INC. (s)—C-32
 TAPE-FILM INDUSTRIES (s)—C-35
TCS (TOTAL COMMUNICATION SYSTEMS) (s)—C-35
 USTV (s)—C-37
 VIDEO MANAGEMENT CONSULTANTS (s)—C-54
 VONDELL & CO. (s)—C-64
 WASHINGTON INTERNATIONAL TELEPORT (s)—C-54
 WOLD COMMUNICATIONS (s)—C-39
 WOLD COMMUNICATIONS INC. (s)—C-54

Satellite Transmission Brokers

ABN/ASSOCIATED BROADCAST NEWS NETWORK (s)—C-40
 CATZEL, THOMAS & ASSOCIATES (s)—C-15
 COMSAT GENERAL CORP. (s)—C-46
 CONUS COMMUNICATIONS (s)—C-41
 CONUS WASHINGTON DIRECT (s)—C-41
 CTV TELEVISION NETWORK (s)—C-18
 INTERFACE PRODUCTIONS INC. (s)—C-24
 PYRAMID VIDEO INC. (s)—C-32
 TAPE-FILM INDUSTRIES (s)—C-35

TCS (TOTAL COMMUNICATION SYSTEMS) (s)—C-35
 USTV (s)—C-37
VIDEO MANAGEMENT CONSULTANTS (s)—C-54
 VONDELL & CO. (s)—C-64
 WASHINGTON INTERNATIONAL TELEPORT (s)—C-54
 WOLD COMMUNICATIONS (s)—C-39
 WOLD COMMUNICATIONS INC. (s)—C-54

Satellite Distribution

ABN/ASSOCIATED BROADCAST NEWS NETWORK (s)—C-40
 ASN TELEVISION NETWORK (s)—C-12
 ATLANTIC VIDEO INC. (s)—C-12
AUDIO-TV FEATURES INC. (s)—C-12
 BROADCAST NEWS LTD. (s)—C-41
 CATZEL, THOMAS & ASSOCIATES (s)—C-15
 COMMUNICATIONS STUDIES & PLANNING INTERNATIONAL INC. (s)—C-45
 COMSAT GENERAL CORP. (s)—C-46
 COMSONICS INC. (s)—C-73
 CONUS COMMUNICATIONS (s)—C-41
 CONUS WASHINGTON DIRECT (s)—C-41
 CTV TELEVISION NETWORK (s)—C-18
 GENERAL OPTRONICS CORP. (s)—C-77
 GROUP W PRODUCTIONS (s)—C-22
 HAMILTON COMMUNICATIONS CONSULTANTS INC. (s)—C-48
 HANSON & ASSOCIATES (s)—C-60
 INTERFACE PRODUCTIONS INC. (s)—C-24
 INTERNATIONAL TREASURES (s)—C-24
 JMP VIDEOCONFERENCE GROUP (s)—C-24
 LeSEA BROADCASTING NETWORK (s)—C-26
 LIONHEART TELEVISION INTERNATIONAL (s)—C-26
 MEDIA TECHNOLOGY ASSOCIATES LTD. (s)—C-50
 PICO SATELLITE INC. (s)—C-87
 PYRAMID VIDEO INC. (s)—C-32
 RMT ENGINEERING INC. (s)—C-90
 SKAGGS TELECOMMUNICATIONS SERVICES (s)—C-34
 TAPE-FILM INDUSTRIES (s)—C-35
TCS (TOTAL COMMUNICATION SYSTEMS) (s)—C-35
 TEMPO ENTERPRISES INC. (s)—C-36
 TRACO ADVERTISING INC. (s)—C-36
 TRANSCOMM INC. (s)—C-54
 U.S. CHAMBER OF COMMERCE (s)—C-37
 U.S. DEPARTMENT OF AGRICULTURE (Radio & TV Div.) (s)—C-37
 USTV (s)—C-37
VIACOM INTERNATIONAL INC. (s)—C-37
VIDEO MANAGEMENT CONSULTANTS (s)—C-54
 THE VIDEO TAPE CO. (VRC) (s)—C-96
 VIDEOPHILE INC. (s)—C-54
 VONDELL & CO. (s)—C-64
 WASHINGTON INTERNATIONAL TELEPORT (s)—C-54
 WNET/THIRTEEN (Educational Bcstg. Corp.) (s)—C-39
 WOLD COMMUNICATIONS (s)—C-39
 WOLD COMMUNICATIONS INC. (s)—C-54
 WORLDWIDE TELEVISION NEWS (s)—C-42

Set Design

ANIFORMS INC. (s)—C-12
 ATLANTIC VIDEO INC. (s)—C-12
 ROBERT BARON & ASSOCIATES (s)—C-13
 BEXEL CORP. (s)—C-13
 COAST SPECIAL EFFECTS (s)—C-16
 CTV TELEVISION NETWORK (s)—C-18
 THE DURASELL CORP. (s)—C-19
 IMERO FIORENTINO ASSOCIATES INC. (s)—C-47
 McHUGH & HOFFMAN INC. (s)—C-50
 NATIONAL SHOWS PRODUCTIONS LTD. (s)—C-51
 POINT OF VIEW PRODUCTIONS (s)—C-31
 RICHSER PRODUCTIONS LTD. (s)—C-32
 SKAGGS TELECOMMUNICATIONS SERVICES (s)—C-34

SERVICES

UNIVERSITY OF MICHIGAN MEDIA
RESOURCES CENTER (s)—C-37
VIDEO WEST (s)—C-38
VISUAL PRODUCTIONS '80 LTD. (s)—C-38

• modular news, studio sets

ATLANTIC COMMUNICATIONS GROUP
(s)—C-12
ATLANTIC VIDEO INC. (s)—C-12
THE BRICKYARD INC. (s)—C-70
CTV TELEVISION NETWORK (s)—C-18
IMERO FIORENTINO ASSOCIATES INC.
(s)—C-47
QUALITY VIDEO SUPPLY CORP. (s)—C-88
VIDEO WEST (s)—C-38

• props, materials

ATLANTIC VIDEO INC. (s)—C-12
THE BRICKYARD INC. (s)—C-70
CTV TELEVISION NETWORK (s)—C-18
THE DURASELL CORP. (s)—C-19
ROBERT KEITH & CO. INC. (s)—C-49
POINT OF VIEW PRODUCTIONS (s)—C-31
TELE-WIRE SUPPLY CORP. (s)—C-94
VIDEO WEST (s)—C-38

• scenery construction

ATLANTIC VIDEO INC. (s)—C-12
THE BRICKYARD INC. (s)—C-70
COAST SPECIAL EFFECTS (s)—C-16
CTV TELEVISION NETWORK (s)—C-18
TECHNISONIC STUDIOS INC. (s)—C-35
TIFFIN SCENIC STUDIOS INC. (s)—C-95
UNIVERSITY OF MICHIGAN MEDIA
RESOURCES CENTER (s)—C-37
VIDEO WEST (s)—C-38

• scenery rigging

ATLANTIC VIDEO INC. (s)—C-12
THE BRICKYARD INC. (s)—C-70
COAST SPECIAL EFFECTS (s)—C-16
CTV TELEVISION NETWORK (s)—C-18
TIFFIN SCENIC STUDIOS INC. (s)—C-95
VIDEO WEST (s)—C-38

Site Analysis

THE ABCOM CORP. (s)—C-66
THE AUSTIN CO. (s)—C-44
BROADCAST ENGINEERING INC. (s)—C-44
WILLIAM B. CARR & ASSOCIATES INC.
(s)—C-45
CENTRO CORP. (s)—C-72
CHANNEL MASTER (s)—C-72
COMARK COMMUNICATIONS INC. (s)—C-72
COMMUNICATIONS TECHNOLOGIES INC.
(s)—C-46
COMSAT GENERAL CORP. (s)—C-46
COMSEARCH INC. (s)—C-46
COMSONICS INC. (s)—C-46
COMSONICS INC. (s)—C-73
CONLEY & ASSOCIATES (s)—C-46
CODLEY ASSOCIATES INC. (s)—C-46
CORNWALL ASSOCIATES INC. (s)—C-46
DATAWORLD (s)—C-46
DECIBEL PRODUCTS INC. (s)—C-74
DONNELLEY MARKETING INFORMATION
SERVICES (s)—C-47
THE DURASELL CORP. (s)—C-19
EDM & ASSOCIATES INC. (s)—C-47
PAUL DEAN FORD (s)—C-47
FREDERICK G. GRIFFIN, P.C. (s)—C-48
HARRIS CORP. (Broadcast Division) (s)—C-78
AUBREY HARRIS, P.E. (s)—C-48
KOMPAS/BIEL & ASSOCIATES INC. (s)—C-49
MARKETING RESEARCH CONSULTANTS INC.
(s)—C-50
MEDIA TECHNOLOGY ASSOCIATES LTD.
(s)—C-50
MICRODYNE CORP. (s)—C-84
MORCOM SYSTEMS INC. (s)—C-50
LAWRENCE L. MORTON ASSOCIATES
(s)—C-50

MULTICOMM SCIENCES INTERNATIONAL
INC. (s)—C-50
NORTHWEST MOBILE TELEVISION (s)—C-30
O. D. PAGE, PROFESSIONAL ENGINEERS &
CONSULTANTS (s)—C-51
PICO SATELLITE INC. (s)—C-87
SKAGGS TELECOMMUNICATIONS SERVICES
(s)—C-34
CLAIRE STERN ASSOCIATES INC. (s)—C-53
STERN TELECOMMUNICATIONS CORP.
(s)—C-53
TCS (TOTAL COMMUNICATION SYSTEMS)
(s)—C-35
PARRY D. TEASDALE, STATION DEVELOP-
MENT CONSULTANT (s)—C-53
TECHNISONIC STUDIOS INC. (s)—C-35
TELE-ENGINEERING CORP. (s)—C-93
THOMSON LGT (s)—C-95
VIDEO MANAGEMENT CONSULTANTS
(s)—C-54
VIDEOPHILE INC. (s)—C-54
VONDELL & CO. (s)—C-64
WASHINGTON INTERNATIONAL TELEPORT
(s)—C-54
WESTERN TELE-COMMUNICATIONS INC.
(s)—C-96
WOLD COMMUNICATIONS INC. (s)—C-54
WALTER S. WYDRO CONSULTANTS (s)—C-55
VONDELL & CO. (s)—C-64

Strand Mapping

AM CABLE TV INDUSTRIES INC. (s)—C-66
CABLE ENGINEERING INC. (s)—C-44
CABLE SERVICES CO. INC. (s)—C-70
CATV DESIGN ASSOCIATES INC. (s)—C-45
CATV SUBSCRIBER SERVICES INC. (s)—C-45
C-COR ELECTRONICS INC. (s)—C-71
COAXIAL ANALYSTS INC. (s)—C-45
CODLEY ASSOCIATES INC. (s)—C-46
DELTA BENCO CASCADE LTD. (s)—C-74
EDM & ASSOCIATES INC. (s)—C-47
FREDERICK G. GRIFFIN, P.C. (s)—C-48
IEC CO. (s)—C-79
LAKE SYSTEMS CORP. (s)—C-81
MAI COMMUNICATIONS INC. (s)—C-83
MORCOM SYSTEMS INC. (s)—C-50
O. D. PAGE, PROFESSIONAL ENGINEERS &
CONSULTANTS (s)—C-51
PICO SATELLITE INC. (s)—C-87
SECA GRAPHICS INC. (s)—C-52
TELE-ENGINEERING CORP. (s)—C-93
THE ABCOM CORP. (s)—C-66

Studio Design

BERNARD ASSOCIATES (s)—C-44
BTS BROADCAST TELEVISION SYSTEMS INC.
(s)—C-70
B-W LIGHTING SYSTEMS (s)—C-70
CAPITOL VIDEO COMMUNICATIONS INC.
(s)—C-15
WILLIAM B. CARR & ASSOCIATES INC.
(s)—C-45
CATALYST PRODUCTION SERVICES (s)—C-15
CENTRO CORP. (s)—C-72
CINETUDES FILM PRODUCTIONS LTD.
(s)—C-16
COMMUNICATIONS TECHNOLOGIES INC.
(s)—C-46
CORNWALL ASSOCIATES INC. (s)—C-46
CTV TELEVISION NETWORK (s)—C-18
DELCOM CORP. (s)—C-74
EDM & ASSOCIATES INC. (s)—C-47
IMERO FIORENTINO ASSOCIATES INC.
(s)—C-47
GRAY COMMUNICATIONS CONSULTANTS
INC. (s)—C-48
HAMILTON COMMUNICATIONS CONSUL-
TANTS INC. (s)—C-48
AUBREY HARRIS, P.E. (s)—C-48
IMMAD BROADCAST SERVICE (s)—C-49
IMMAD BROADCAST SERVICES (s)—C-79
LAKE SYSTEMS CORP. (s)—C-81
KENNETH R. MEADES (s)—C-50
MILNER-FENWICK INC. (s)—C-28
MORCOM SYSTEMS INC. (s)—C-50

NATIONAL SHOWS PRODUCTIONS LTD.
(s)—C-51
QUALITY VIDEO SUPPLY CORP. (s)—C-88
ROCK SOLID PRODUCTIONS (s)—C-32
GLENN ROLAND FILMS (s)—C-32
SKAGGS TELECOMMUNICATIONS SERVICES
(s)—C-34
STERN TELECOMMUNICATIONS CORP.
(s)—C-53
PARRY D. TEASDALE, STATION DEVELOP-
MENT CONSULTANT (s)—C-53
TELE-MEASUREMENTS INC. (s)—C-53
UNIVERSITY OF MICHIGAN MEDIA
RESOURCES CENTER (s)—C-37
VIDEO MANAGEMENT CONSULTANTS
(s)—C-54
VIDEO WEST (s)—C-38

Studio Facilities For Rent

ABN/ASSOCIATED BROADCAST NEWS NET-
WORK (s)—C-40
ADS AUDIO VISUAL PRODUCTIONS INC.
(s)—C-11
ASN TELEVISION NETWORK (s)—C-12
ATLANTIC COMMUNICATIONS GROUP
(s)—0000
ATLANTIC COMMUNICATIONS GROUP
(s)—C-12
ATLANTIC VIDEO INC. (s)—C-12
BEXEL CORP. (s)—C-13
CAPITOL VIDEO COMMUNICATIONS INC.
(s)—C-15
CARTHAY STUDIOS INC. (s)—C-15
CATALYST PRODUCTION SERVICES (s)—C-15
CATZEL, THOMAS & ASSOCIATES (s)—C-15
CINECRAFT INC. (s)—C-16
COMPRO (s)—C-17
COMSAT GENERAL CORP. (s)—C-46
CONSOLIDATED FILM INDUSTRIES (s)—C-17
EYE CONTACT INC. (s)—C-20
FIRST CHICAGO TELEMEDIA SERVICES
(s)—C-21
GANNETT PRODUCTION SERVICES/KUSA-TV
(s)—C-21
GLOBAL VIDEO COMMUNICATIONS CORP.
(s)—C-22
GOODWAY MARKETING INC. (s)—C-48
HOLLYWOOD VAULTS INC. (s)—C-23
KINETIC DESIGN SYSTEMS LTD. (s)—C-25
LoSEA BROADCASTING NETWORK (s)—C-26
LTM CORP. OF AMERICA (s)—C-83
MILNER-FENWICK INC. (s)—C-28
NATIONAL SHOWS PRODUCTIONS LTD.
(s)—C-51
NFL FILMS INC. (s)—C-29
PICTURE MUSIC INTERNATIONAL (s)—C-31
ROCK SOLID PRODUCTIONS (s)—C-32
GLENN ROLAND FILMS (s)—C-32
62nd STREET PRODUCTIONS (s)—C-34
SKAGGS TELECOMMUNICATIONS SERVICES
(s)—C-34
RICK SPALLA VIDEO PRODUCTIONS
(s)—C-34
TRANS-AMERICAN VIDEO INC. (s)—C-36
VIDEO WEST (s)—C-38
WESTERN VIDEO SYSTEMS (s)—C-39
WINDSOR TOTAL VIDEO INC. (s)—C-39
WNET/THIRTEEN (Educational Bcstg. Corp.)
(s)—C-39
WOLD COMMUNICATIONS (s)—C-39
WOLD COMMUNICATIONS INC. (s)—C-54
WORLDWIDE TELEVISION NEWS (s)—C-42

Studio Set Design

ATLANTIC COMMUNICATIONS GROUP
(s)—0000
ATLANTIC VIDEO INC. (s)—C-12
BEXEL CORP. (s)—C-13
CARTHAY STUDIOS INC. (s)—C-15
CATALYST PRODUCTION SERVICES (s)—C-15
CTV TELEVISION NETWORK (s)—C-18
DELCOM CORP. (s)—C-74
IMERO FIORENTINO ASSOCIATES INC.
(s)—C-47
JMP VIDEOCONFERENCE GROUP (s)—C-24

LAKE SYSTEMS CORP. (s)—C-81
NATIONAL SHOWS PRODUCTIONS LTD.
(s)—C-51
SKAGGS TELECOMMUNICATIONS SERVICES
(s)—C-34
TECHNISONIC STUDIOS INC. (s)—C-35
UNIVERSITY OF MICHIGAN MEDIA
RESOURCES CENTER (s)—C-37
VIDEO WEST (s)—C-38
VISUAL PRODUCTIONS '80 LTD. (s)—C-38
WESTERN VIDEO SYSTEMS (s)—C-39

Subscriber Promotion

AUDICABLE (s)—C-44
CABLE MARKETING SERVICES INC.
(s)—C-44
CATV SUBSCRIBER SERVICES INC. (s)—C-45
CATV/GROUP 1 (s)—C-45
CB COMMUNICATION INC. (s)—C-45
COAXIAL ANALYSTS INC. (s)—C-45
CONLEY & ASSOCIATES (s)—C-46
CONLEY & ASSOCIATES (s)—C-58
CTV TELEVISION NETWORK (s)—C-18
DECIBEL PRODUCTS INC. (s)—C-74
DONNELLEY MARKETING INFORMATION
SERVICES (s)—C-47
GOODWAY MARKETING INC. (s)—C-48
IEC CO. (s)—C-79
MALARKEY-TAYLOR RESEARCH (s)—C-50
NATIONAL SHOWS PRODUCTIONS LTD.
(s)—C-51
THE R CORP. (s)—C-52
TELECRAFTER CORP. (s)—C-53
TELETECH COMMUNICATIONS (s)—C-53
TRAINING DELIVERY SERVICES INC.
(s)—C-54
TUESDAY PRODUCTIONS (s)—C-36

System Auditing

ALEXANDER & ASSOCIATES INC. (s)—C-43
AUDICABLE (s)—C-44
CABLE ENGINEERING INC. (s)—C-44
CABLE MARKETING SERVICES INC.
(s)—C-44
CATV SUBSCRIBER SERVICES INC. (s)—C-45
COAXIAL ANALYSTS INC. (s)—C-45
CONLEY & ASSOCIATES (s)—C-46
CONLEY & ASSOCIATES (s)—C-58
IEC CO. (s)—C-79
MAI COMMUNICATIONS INC. (s)—C-83
MPCS VIDEO INDUSTRIES INC. (s)—C-85
T. R. PITTS CO. (s)—C-87
SEMO COMMUNICATIONS CORP. (s)—C-52
T-C SPECIALTIES CO. INC. (s)—C-53
TELECRAFTER CORP. (s)—C-53
TELE-ENGINEERING CORP. (s)—C-53
WALTER S. WYDRO CONSULTANTS (s)—C-55

System Design

AM CABLE TV INDUSTRIES INC. (s)—C-66
AMERICAN LIGHTWAVE SYSTEMS INC.
BTS BROADCAST TELEVISION SYSTEMS INC.
(s)—C-70
CABLE ENGINEERING INC. (s)—C-44
CABLE SERVICES CO. INC. (s)—C-70
CAPITOL VIDEO COMMUNICATIONS INC.
(s)—C-15
WILLIAM B. CARR & ASSOCIATES INC.
(s)—C-45
CATALYST PRODUCTION SERVICES (s)—C-15
C-COR ELECTRONICS INC. (s)—C-71
CENTRO CORP. (s)—C-72
CINETUDES FILM PRODUCTIONS LTD.
(s)—C-16
COAXIAL ANALYSTS INC. (s)—C-45
COMMUNICATIONS STUDIES & PLANNING
INTERNATIONAL INC. (s)—C-45
COMMUNICATIONS TECHNOLOGIES INC.
(s)—C-46
COMSAT GENERAL CORP. (s)—C-46
CONTEL PAGE SYSTEMS INC. (s)—C-46
COOPER-RUTTER ASSOCIATES INC.
(s)—C-46
CORNWALL ASSOCIATES INC. (s)—C-46

DELCOM CORP. (s)—C-74
 DELTA BENCO CASCADE LTD. (s)—C-74
 THE DURASELL CORP. (s)—C-19
 EDM & ASSOCIATES INC. (s)—C-47
 RUDOLF F. GRAF (s)—C-48
 GRAY COMMUNICATIONS CONSULTANTS INC. (s)—C-48
 FREDERICK G. GRIFFIN, P.C. (s)—C-48
 HAMILTON COMMUNICATIONS CONSULTANTS INC. (s)—C-48
 HANSON & ASSOCIATES (s)—C-60
 HARRIS CORP. (Broadcast Division) (s)—C-78
 AUBREY HARRIS, P.E. (s)—C-48
 IEC CO. (s)—C-79
 IMMAD BROADCAST SERVICE (s)—C-49
 IMMAD BROADCAST SERVICES (s)—C-79
 LAKE SYSTEMS CORP. (s)—C-81
 LANDY ASSOCIATES INC. (s)—C-81
 LINES VIDEO SYSTEMS (s)—C-82
 MAGNAVOX CATV SYSTEMS INC., A North American Philips Co. (s)—C-83
 MAI COMMUNICATIONS INC. (s)—C-83
 MARCONI COMMUNICATION SYSTEMS LTD. (s)—C-83
 KENNETH R. MEADES (s)—C-50
 MICRODYNE CORP. (s)—C-84
 MORCOM SYSTEMS INC. (s)—C-50
 MPB TECHNOLOGIES INC. (s)—C-50
 MPCS VIDEO INDUSTRIES INC. (s)—C-85
 MPCS VIDEO INDUSTRIES INC. (s)—C-85
 NEXUS ENGINEERING CORP. (s)—C-86
 O. D. PAGE, PROFESSIONAL ENGINEERS & CONSULTANTS (s)—C-51
 PECA INC. (s)—C-87
 GLENN ROLAND FILMS (s)—C-32
 ROSNER TELEVISION SYSTEMS INC. (s)—C-52
 SECA GRAPHICS INC. (s)—C-52
 SKAGGS TELECOMMUNICATIONS SERVICES (s)—C-34
 SPECTRUM PLANNING INC. (s)—C-53
 STERN TELECOMMUNICATIONS CORP. (s)—C-53
 TCS (TOTAL COMMUNICATION SYSTEMS) (s)—C-35
 TELCO ELECTRONICS INC. (s)—C-93
 TELE-ENGINEERING CORP. (s)—C-93
 TELE-MEASUREMENTS INC. (s)—C-53
 TELE-ENGINEERING CORP. (s)—C-53
 TEXSCAN CORPORATION (s)—C-94
 VIDEO MANAGEMENT CONSULTANTS (s)—C-54
 WASHINGTON INTERNATIONAL TELEPORT (s)—C-54
 WALTER S. WYDRO CONSULTANTS (s)—C-55

• audio

THE ABCOM CORP. (s)—C-66
 BTS BROADCAST TELEVISION SYSTEMS INC. (s)—C-70
 BURLINGTON AUDIO TAPES INC. (s)—C-70
 CAPITOL VIDEO COMMUNICATIONS INC. (s)—C-15
 CATALYST PRODUCTION SERVICES (s)—C-15
 CENTRO CORP. (s)—C-72
 CINETUDES FILM PRODUCTIONS LTD. (s)—C-16
 COMMUNICATIONS TECHNOLOGIES INC. (s)—C-46
 COMSAT GENERAL CORP. (s)—C-46
 CTV TELEVISION NETWORK (s)—C-18
 THE DURASELL CORP. (s)—C-19
 EDM & ASSOCIATES INC. (s)—C-47
 RUDOLF F. GRAF (s)—C-48
 GRAY COMMUNICATIONS CONSULTANTS INC. (s)—C-48
 FREDERICK G. GRIFFIN, P.C. (s)—C-48
 HAMILTON COMMUNICATIONS CONSULTANTS INC. (s)—C-48
 HANSON & ASSOCIATES (s)—C-60
 AUBREY HARRIS, P.E. (s)—C-48
 IMMAD BROADCAST SERVICE (s)—C-49
 IMMAD BROADCAST SERVICES (s)—C-79
 LAKE SYSTEMS CORP. (s)—C-81
 KENNETH R. MEADES (s)—C-50

MEDIA TECHNOLOGY ASSOCIATES LTD. (s)—C-50
 MPCS VIDEO INDUSTRIES INC. (s)—C-85
 NFL FILMS INC. (s)—C-29
 ROSNER TELEVISION SYSTEMS INC. (s)—C-52
 SKAGGS TELECOMMUNICATIONS SERVICES (s)—C-34
 RICK SPALLA VIDEO PRODUCTIONS (s)—C-34
 SPECTRUM PLANNING INC. (s)—C-53
 STERN TELECOMMUNICATIONS CORP. (s)—C-53
 TCS (TOTAL COMMUNICATION SYSTEMS) (s)—C-35
 TELE-MEASUREMENTS INC. (s)—C-53
 UNIVERSITY OF MICHIGAN MEDIA RESOURCES CENTER (s)—C-37
 U.S. DEPARTMENT OF AGRICULTURE (Radio & TV Div.) (s)—C-37
 VIDEO MANAGEMENT CONSULTANTS (s)—C-54

• video

THE ABCOM CORP. (s)—C-66
 BEBELL MOTION PICTURE LAB (s)—C-13
 BEBELL SLIDE & FILMSTRIP DIV. (s)—C-13
 BTS BROADCAST TELEVISION SYSTEMS INC. (s)—C-70
 BURLINGTON AUDIO TAPES INC. (s)—C-70
 CAPITOL VIDEO COMMUNICATIONS INC. (s)—C-15
 CATALYST PRODUCTION SERVICES (s)—C-15
 CENTRO CORP. (s)—C-72
 COMMUNICATIONS TECHNOLOGIES INC. (s)—C-46
 COMSAT GENERAL CORP. (s)—C-46
 CTV TELEVISION NETWORK (s)—C-18
 DELCOM CORP. (s)—C-74
 THE DURASELL CORP. (s)—C-19
 EDM & ASSOCIATES INC. (s)—C-47
 EYE CONTACT INC. (s)—C-20
 FILMS INC. (div. of Public Media Inc.) (s)—C-20
 GENERAL OPTRONICS CORP. (s)—C-77
 RUDOLF F. GRAF (s)—C-48
 GRAY COMMUNICATIONS CONSULTANTS INC. (s)—C-48
 FREDERICK G. GRIFFIN, P.C. (s)—C-48
 HAMILTON COMMUNICATIONS CONSULTANTS INC. (s)—C-48
 HANSON & ASSOCIATES (s)—C-60
 HARRIS BROADCAST MICROWAVE (s)—C-78
 AUBREY HARRIS, P.E. (s)—C-48
 IMMAD BROADCAST SERVICE (s)—C-49
 IMMAD BROADCAST SERVICES (s)—C-79
 KOMPASBIEL & ASSOCIATES INC. (s)—C-49
 LINES VIDEO SYSTEMS (s)—C-82
 KENNETH R. MEADES (s)—C-50
 MEDIA TECHNOLOGY ASSOCIATES LTD. (s)—C-50
 MPB TECHNOLOGIES INC. (s)—C-50
 MPCS VIDEO INDUSTRIES INC. (s)—C-85
 NFL FILMS INC. (s)—C-29
 ROCK SOLID PRODUCTIONS (s)—C-32
 GLENN ROLAND FILMS (s)—C-32
 ROSNER TELEVISION SYSTEMS INC. (s)—C-52
 SKAGGS TELECOMMUNICATIONS SERVICES (s)—C-34
 RICK SPALLA VIDEO PRODUCTIONS (s)—C-34
 SPECTRUM PLANNING INC. (s)—C-53
 STERN TELECOMMUNICATIONS CORP. (s)—C-53
 TCS (TOTAL COMMUNICATION SYSTEMS) (s)—C-35
 TELE-MEASUREMENTS INC. (s)—C-53
 UNIVERSITY OF MICHIGAN MEDIA RESOURCES CENTER (s)—C-37
 VIDEO MANAGEMENT CONSULTANTS (s)—C-54
 WASHINGTON INTERNATIONAL TELEPORT (s)—C-54

Systems Management

BERNARD ASSOCIATES (s)—C-44
 CABLE COMMUNICATIONS CONSULTANTS INC. (s)—C-44
 CEA MANAGED INVESTMENTS INC. (s)—C-45
 COAXIAL ANALYSTS INC. (s)—C-45
 COMMUNICATIONS EQUITY ASSOCIATES (s)—C-45
 COMMUNICATIONS STUDIES & PLANNING INTERNATIONAL INC. (s)—C-45
 COMSAT GENERAL CORP. (s)—C-46
 CONLEY & ASSOCIATES (s)—C-46
 CONLEY & ASSOCIATES (s)—C-58
 COOPER-RUTTER ASSOCIATES INC. (s)—C-46
 CTV TELEVISION NETWORK (s)—C-18
 DANIELS & ASSOCIATES INC. (s)—C-58
 GALAXY COMMUNICATIONS INC. (s)—C-48
 GRACE, RUETZ & CO. P.C. (s)—C-48
 THE HOARTY CORP. (s)—C-49
 MALARKEY-TAYLOR ASSOCIATES INC. (s)—C-50
 MANAGEABLE INFORMATION SYSTEMS INC. (s)—C-50
 MORCOM SYSTEMS INC. (s)—C-50
 RADIO'S RELIABLE RESOURCES (s)—C-52
 RADIO'S RELIABLE RESOURCES (s)—C-63
 SECA GRAPHICS INC. (s)—C-52
 SEMO COMMUNICATIONS CORP. (s)—C-52
 S. S. STREET & ASSOCIATES (s)—C-64
 TELEVISION CABLE COMMUNICATIONS (s)—C-64
 TONER CABLE COMPUTER SYSTEMS (s)—C-95
 VIDEO COMMUNICATIONS INC. (s)—C-54
 VIDEO MANAGEMENT CONSULTANTS (s)—C-54
 VONDELL & CO. (s)—C-64
 WASHINGTON INTERNATIONAL TELEPORT (s)—C-54
 WALTER S. WYDRO CONSULTANTS (s)—C-55

Systems Analysis

THE ABCOM CORP. (s)—C-66
 AUDICABLE (s)—C-44
 CABLE COMMUNICATIONS CONSULTANTS INC. (s)—C-44
 CABLE ENGINEERING INC. (s)—C-44
 CABLE INVESTMENTS INC. (s)—C-57
 COAXIAL ANALYSTS INC. (s)—C-45
 COMMUNICATIONS STUDIES & PLANNING INTERNATIONAL INC. (s)—C-45
 COMSAT GENERAL CORP. (s)—C-46
 COMSONICS INC. (s)—C-46
 COMSONICS INC. (s)—C-73
 CONLEY & ASSOCIATES (s)—C-46
 CONLEY & ASSOCIATES (s)—C-58
 COOLEY ASSOCIATES INC. (s)—C-46
 COOPER-RUTTER ASSOCIATES INC. (s)—C-46
 CTV TELEVISION NETWORK (s)—C-18
 EDM & ASSOCIATES INC. (s)—C-47
 ELECTRO & OPTICAL SYSTEMS LTD. (s)—C-75
 THE ELRA GROUP (s)—C-47
 JAMES FISCHER ASSOCIATES INC. (s)—C-47
 PAUL DEAN FORD (s)—C-47
 GRAY COMMUNICATIONS CONSULTANTS INC. (s)—C-48
 FREDERICK G. GRIFFIN, P.C. (s)—C-48
 AUBREY HARRIS, P.E. (s)—C-48
 THE HOARTY CORP. (s)—C-49
 IMMAD BROADCAST SERVICE (s)—C-49
 LAKE SYSTEMS CORP. (s)—C-81
 MAGNAVOX CATV SYSTEMS INC., A North American Philips Co. (s)—C-83
 MAI COMMUNICATIONS INC. (s)—C-83
 MALARKEY-TAYLOR ASSOCIATES INC. (s)—C-50
 MICRODYNE CORP. (s)—C-84
 MORCOM SYSTEMS INC. (s)—C-50
 NEXUS ENGINEERING CORP. (s)—C-86
 PENN STATE CABLE COMMUNICATIONS (s)—C-51

ROSNER TELEVISION SYSTEMS INC. (s)—C-52
 SECA GRAPHICS INC. (s)—C-52
 SPECTRUM PLANNING INC. (s)—C-53
 STERN TELECOMMUNICATIONS CORP. (s)—C-53
 TRANSCOMM INC. (s)—C-54
 T. J. VAUGHAN & ASSOCIATES (s)—C-54
 VIDEO MANAGEMENT CONSULTANTS (s)—C-54
 WESTEK COMMUNICATIONS SERVICES (s)—C-54
 WESTERN TELE-COMMUNICATIONS INC. (s)—C-96
 WALTER S. WYDRO CONSULTANTS (s)—C-55

Teleproduction

ABN/ASSOCIATED BROADCAST NEWS NETWORK (s)—C-40
 ADS AUDIO VISUAL PRODUCTIONS INC. (s)—C-11
 KAY ARNOLD GROUP (s)—C-12
 ASN TELEVISION NETWORK (s)—C-12
 ATLANTIC COMMUNICATIONS GROUP (s)—0000
 BAY AREA MOBILETAPE INC. (s)—C-13
 BEXEL CORP. (s)—C-13
 BONNEVILLE MEDIA COMMUNICATIONS (s)—C-14
 CAPITOL VIDEO COMMUNICATIONS INC. (s)—C-15
 CATALYST PRODUCTION SERVICES (s)—C-15
 CATZEL, THOMAS & ASSOCIATES (s)—C-15
 CAV COMMUNICATIONS CORP. (s)—C-45
 CINECRAFT INC. (s)—C-16
 CINETUDES FILM PRODUCTIONS LTD. (s)—C-16
 COMSAT GENERAL CORP. (s)—C-46
 WILLIAM L. COOPER PRODUCTIONS INC. (s)—C-17
 JOHN CROWE PRODUCTIONS (s)—C-17
 CTV TELEVISION NETWORK (s)—C-18
 DIRECT VIDEO MARKETING INC. (s)—C-47
 MICHAEL DUNN PRODUCTIONS (s)—C-19
 EYE CONTACT INC. (s)—C-20
 FIELD VIDEOFAX (s)—C-20
 IMERO FIORENTINO ASSOCIATES INC. (s)—C-47
 FIRST CHICAGO TELEMEDIA SERVICES (s)—C-21
 FORMAN PRODUCTIONS INC. (s)—C-21
 GANNETT PRODUCTION SERVICES/KUSA-TV (s)—C-21
 GOODWAY MARKETING INC. (s)—C-48
 THOMAS HORTON ASSOCIATES (s)—C-23
 INTERFACE PRODUCTIONS INC. (s)—C-24
 JMP VIDEOCONFERENCE GROUP (s)—C-24
 KINETIC DESIGN SYSTEMS LTD. (s)—C-25
 LAKE SYSTEMS CORP. (s)—C-81
 LeSEA BROADCASTING NETWORK (s)—C-26
 LIONHEART TELEVISION INTERNATIONAL (s)—C-26
 MCA TV (div. of MCA Inc.) (s)—C-27
 MEADOWLANE ENTERPRISES INC. (s)—C-27
 MEDIA TECHNOLOGY ASSOCIATES LTD. (s)—C-50
 MEDIACAST TELEVISION ENTERTAINMENT (s)—C-27
 MILNER-FENWICK INC. (s)—C-28
 MODE 2 PRODUCTIONS INC. (s)—C-28
 MPCS VIDEO INDUSTRIES INC. (s)—C-85
 MPCS VIDEO INDUSTRIES INC. (s)—C-85
 NATIONAL SHOWS PRODUCTIONS LTD. (s)—C-51
 NFL FILMS INC. (s)—C-29
 OGLETTREE PRODUCTIONS/UNIVERSAL VIDEO (s)—C-30
 ONE PASS INC. (s)—C-30
 ONE PASS MOBILE SERVICES (s)—C-30
 POINT OF VIEW PRODUCTIONS (s)—C-31
 PYRAMID VIDEO INC. (s)—C-32
 RICSHER PRODUCTIONS LTD. (s)—C-32
 ROCK SOLID PRODUCTIONS (s)—C-32
 GLENN ROLAND FILMS (s)—C-32
 RICK SPALLA VIDEO PRODUCTIONS (s)—C-34

SERVICES

HAL STEIN'S COMPASS PRODUCTIONS (s)—C-34
TAPE-FILM INDUSTRIES (s)—C-35
TRAV (Television, Radio & Audio-Visuals) (s)—C-36
UNIVERSITY OF MICHIGAN MEDIA RESOURCES CENTER (s)—C-37
UPA PRODUCTIONS OF AMERICA (s)—C-37
U.S. CHAMBER OF COMMERCE (s)—C-37
VEGA ASSOCIATES INC. (s)—C-54
VIDEO MANAGEMENT CONSULTANTS (s)—C-38
WARNER BROS. TELEVISION DISTRIBUTION (s)—C-38
WESTERN VIDEO SYSTEMS (s)—C-39
WINDSOR TOTAL VIDEO INC. (s)—C-39
WORLDWIDE TELEVISION NEWS (s)—C-42

TV Rights

ALAN ENTERPRISES INC. (s)—C-11
JOHN E. ALLEN INC. (s)—C-11
JEROME BALSAM FILMS INC. (s)—C-13
THE BIG FIGHTS INC. (s)—C-13
CAVALCADE PICTURES INC. (s)—C-15
CINEMA SERVICES INC. (s)—C-16
COMMUNICATIONS RESOURCES L.P. (s)—C-17
CORI FILMS INTERNATIONAL (s)—C-17
CTV TELEVISION NETWORK (s)—C-18
DAP TV ASSOCIATES (s)—C-18
ENTERPRISES PRODUCTIONS INC. (s)—C-19
ENTERTAINMENT PROGRAMMING SERVICES LTD. (s)—C-19
FILMS AROUND THE WORLD INC. (s)—C-20
FILMS OF INDIA (s)—C-21
GLOBAL VIDEO COMMUNICATIONS CORP. (s)—C-22
ROYCE HART COMMUNICATIONS (s)—C-23
THOMAS HORTON ASSOCIATES (s)—C-23
INTERNATIONAL TELE-FILM ENTERPRISES LTD. (s)—C-24
INTERNATIONAL TREASURES (s)—C-24
MULLER MEDIA INC. (s)—C-29
NATIONAL SHOWS PRODUCTIONS LTD. (s)—C-51
NAVY OFFICES OF INFORMATION (OI-23) (s)—C-29
NEW CENTURY TELECOMMUNICATIONS (s)—C-29
NFL FILMS INC. (s)—C-29
PRODUCER SERVICES GROUP INC. (s)—C-31
RADIO & TELEVISION PACKAGERS INC. (s)—C-32
RADIO'S RELIABLE RESOURCES (s)—C-32
RYDER ENTERPRISES INC. (s)—C-33
SCHIFF-JONES LTD. (s)—C-52
HAL STEIN'S COMPASS PRODUCTIONS (s)—C-34
TCS SPORTS (s)—C-35
TELEVISION INTERAMERICANA S.A. (s)—C-53
TELEVISION INTERAMERICANA S.A. (s)—C-35
TV SPORTS SCENE INC. (s)—C-36
UPA PRODUCTIONS OF AMERICA (s)—C-37
VIDEO-CINEMA FILMS INC. (s)—C-38
VIDEO PRODUCTION SERVICES (s)—C-38
WESTON WOODS STUDIOS INC. (s)—C-39
WILKIN CONSULTING SERVICES (s)—C-54
WORLDWIDE ENTERTAINMENT CORP. (s)—C-40

Tower Services

ANDREW CORP. (s)—C-68
ANDREWS TOWER CO. INC. (s)—C-68
CABLE SERVICES CO. INC. (s)—C-70
THE COSTELOW CO. INC. (s)—C-73
ELECTRONICS, MISSILES & COMMUNICATIONS INC. (s)—C-75
PAUL DEAN FORD (s)—C-47
FORT WORTH TOWER CO. (s)—C-76
T. F. KIRKMAN INC. (s)—C-49
LAKE SYSTEMS CORP. (s)—C-81
LIGHTING ELECTRIC OF PENNSYLVANIA INC. (s)—C-82

MICROFLECT CO. INC. (s)—C-84
FRED A. NUDD CORP. (s)—C-86
RADIO TOWER CO. INC. (s)—C-89
ROHN (s)—C-90
STEVENS TOWER CO. INC. (s)—C-92
SWAGER COMMUNICATIONS INC. (s)—C-92
TELCOM TOWER SERVICES INC. (s)—C-93
TRI-EX TOWER CORP. (s)—C-95
T. J. VAUGHAN & ASSOCIATES (s)—C-54
WALTON TOWERS INC. (s)—C-96

Training

ABN/ASSOCIATED BROADCAST NEWS NETWORK (s)—C-40
ATLANTIC COMMUNICATIONS GROUP (s)—C-12
AUDICABLE (s)—C-44
AUDIENCE RESEARCH & DEVELOPMENT (s)—C-44
BAER ENTERPRISES INC. (s)—C-44
BMC COMMUNICATIONS (s)—C-44
CABLE MARKETING SERVICES INC. (s)—C-44
CATV SUBSCRIBER SERVICES INC. (s)—C-45
CATV/GROUP I (s)—C-45
CATZEL, THOMAS & ASSOCIATES (s)—C-15
CINEGRAFT INC. (s)—C-16
COAXIAL ANALYSTS INC. (s)—C-45
COMSONICS INC. (s)—C-46
COMSONICS INC. (s)—C-73
CONLEY & ASSOCIATES (s)—C-46
CONLEY & ASSOCIATES (s)—C-58
CONTEL PAGE SYSTEMS INC. (s)—C-46
COOLEY ASSOCIATES INC. (s)—C-46
MICHAEL DUNN PRODUCTIONS (s)—C-19
THE DURASELL CORP. (s)—C-19
EDM & ASSOCIATES INC. (s)—C-47
ELECTRONICS, MISSILES & COMMUNICATIONS INC. (s)—C-75
EYE CONTACT INC. (s)—C-20
GLOBAL VIDEO COMMUNICATIONS CORP. (s)—C-22
RUDOLF F. GRAF (s)—C-48
THE HOARTY CORP. (s)—C-49
INFOMARKETING INC. (s)—C-49
INTERACTIVE MARKET SYSTEMS (s)—C-49
INTERFACE PRODUCTIONS INC. (s)—C-24
INTERNATIONAL TELE-FILM ENTERPRISES LTD. (s)—C-24
LEARN INCORPORATED (s)—C-26
LIGHTING ELECTRIC OF PENNSYLVANIA INC. (s)—C-82
FRANK N. MAGID ASSOCIATES (s)—C-50
MAGNAVOX CATV SYSTEMS INC., A North American Philips Co. (s)—C-83
MARCONI COMMUNICATION SYSTEMS LTD. (s)—C-83
MEDIA TECHNOLOGY ASSOCIATES LTD. (s)—C-50
MICRODYNE CORP. (s)—C-84
NEXUS ENGINEERING CORP. (s)—C-86
O. D. PAGE, PROFESSIONAL ENGINEERS & CONSULTANTS (s)—C-51
PEGA INC. (s)—C-87
PENN STATE CABLE COMMUNICATIONS (s)—C-51
RADIO TOWER CO. INC. (s)—C-89
GLENN ROLAND FILMS (s)—C-32
SHELDON SATIN ASSOCIATES INC. (s)—C-52
STERLING INSTITUTE INC. (s)—C-53
CLAIRE STERN ASSOCIATES INC. (s)—C-53
STERN TELECOMMUNICATIONS CORP. (s)—C-53
TANNEBRINGROSE ASSOC. INC. (s)—C-35
PARRY D. TEASDALE, STATION DEVELOPMENT CONSULTANT (s)—C-53
TELESTRATEGIES (s)—C-53
TELVIAD CORP. (s)—C-94
TONER CABLE COMPUTER SYSTEMS (s)—C-95
TRAINING DELIVERY SERVICES INC. (s)—C-54
UCVideo (s)—C-37
UNIVERSITY OF MICHIGAN MEDIA RESOURCES CENTER (s)—C-37

EK COMMUNICATIONS SERVICES (s)—C-54

Turnkey Construction

A. F. ASSOCIATES INC. (s)—C-66
THE ABCOM CORP. (s)—C-66
AM CABLE TV INDUSTRIES INC. (s)—C-66
ANDREW CORP. (s)—C-68
ANDREWS TOWER CO. INC. (s)—C-68
BERNARD ASSOCIATES (s)—C-44
CABLE SERVICES CO. INC. (s)—C-70
CATV SUBSCRIBER SERVICES INC. (s)—C-45
CENTRO CORP. (s)—C-72
COMMUNICATIONS TECHNOLOGIES INC. (s)—C-46
CONTEL PAGE SYSTEMS INC. (s)—C-46
CORNWALL ASSOCIATES INC. (s)—C-46
THE COSTELOW CO. INC. (s)—C-73
DELCOM CORP. (s)—C-74
FORT WORTH TOWER CO. (s)—C-76
GENERAL TELEVISION NETWORK (s)—C-77
THE GEORGE-INGRAHAM CORP. (s)—C-77
GILL & ASSOCIATES (s)—C-60
GRAY COMMUNICATIONS CONSULTANTS INC. (s)—C-48
GROUP 3 DEVELOPMENT (s)—C-48
HAMILTON COMMUNICATIONS CONSULTANTS INC. (s)—C-48
HARRIS CORP. (Broadcast Division) (s)—C-78
THE HOLT CORPORATION (s)—C-60
IEC CO. (s)—C-79
IMMAD BROADCAST SERVICE (s)—C-49
IMMAD BROADCAST SERVICES (s)—C-79
LECTRO PRODUCTS (m)—C-82
LIGHTING ELECTRIC OF PENNSYLVANIA INC. (s)—C-82
LINES VIDEO SYSTEMS (s)—C-82
MAGNAVOX CATV SYSTEMS INC., A North American Philips Co. (s)—C-83
MAI COMMUNICATIONS INC. (s)—C-83
MARCONI COMMUNICATION SYSTEMS LTD. (s)—C-83
MPCS VIDEO INDUSTRIES INC. (s)—C-85
ROCKWELL INTERNATIONAL CORP. (s)—C-90
ROSNER TELEVISION SYSTEMS INC. (s)—C-52
SEMO COMMUNICATIONS CORP. (s)—C-52
SOLL INC. (s)—C-91
SWAGER COMMUNICATIONS INC. (s)—C-92
TELE-ENGINEERING CORP. (s)—C-93
TELE-WIRE SUPPLY CORP. (s)—C-94
TELE-ENGINEERING CORP. (s)—C-53
T. J. VAUGHAN & ASSOCIATES (s)—C-54
VIDEO MANAGEMENT CONSULTANTS (s)—C-54
VIDEOPHILE INC. (s)—C-54
WESTEK COMMUNICATIONS SERVICES (s)—C-54
WESTERN TELE-COMMUNICATIONS INC. (s)—C-96
WALTER S. WYDRO CONSULTANTS (s)—C-55

Turnkey Installation

A. F. ASSOCIATES INC. (s)—C-66
THE ABCOM CORP. (s)—C-66
ADDERLY INDUSTRIES (s)—C-43
AM CABLE TV INDUSTRIES INC. (s)—C-66
AMERICAN LIGHTWAVE SYSTEMS INC. (s)—C-67
ANDREW CORP. (s)—C-68
ANDREWS TOWER CO. INC. (s)—C-68
BERNARD ASSOCIATES (s)—C-44
BTS BROADCAST TELEVISION SYSTEMS INC. (s)—C-70
CABLE SERVICES CO. INC. (s)—C-70
CATALYST PRODUCTION SERVICES (s)—C-15
CATV SUBSCRIBER SERVICES INC. (s)—C-45
CENTRO CORP. (s)—C-72
CHANNEL MASTER (s)—C-72
COMARK COMMUNICATIONS INC. (s)—C-72
COMMUNICATIONS TECHNOLOGIES INC. (s)—C-46
CONTEL PAGE SYSTEMS INC. (s)—C-46
CORNWALL ASSOCIATES INC. (s)—C-46

DELCOM CORP. (s)—C-74
ELECTRONICS, MISSILES & COMMUNICATIONS INC. (s)—C-75
FORT WORTH TOWER CO. (s)—C-76
GENERAL TELEVISION NETWORK (s)—C-77
THE GEORGE-INGRAHAM CORP. (s)—C-77
GILL & ASSOCIATES (s)—C-60
GRAY COMMUNICATIONS CONSULTANTS INC. (s)—C-48
HAMILTON COMMUNICATIONS CONSULTANTS INC. (s)—C-48
HARRIS CORP. (Broadcast Division) (s)—C-78
THE HOLT CORPORATION (s)—C-60
IEC CO. (s)—C-79
IMMAD BROADCAST SERVICE (s)—C-49
IMMAD BROADCAST SERVICES (s)—C-79
LARCAN COMMUNICATIONS EQUIPMENT INC. (s)—C-82
LECTRO PRODUCTS (m)—C-82
LIGHTING ELECTRIC OF PENNSYLVANIA INC. (s)—C-82
LINES VIDEO SYSTEMS (s)—C-82
MAI COMMUNICATIONS INC. (s)—C-83
MARCONI COMMUNICATION SYSTEMS LTD. (s)—C-83
MICRODYNE CORP. (s)—C-84
MPCS VIDEO INDUSTRIES INC. (s)—C-85
MPCS VIDEO INDUSTRIES INC. (s)—C-85
NURAD INC. (s)—C-86
PICO SATELLITE INC. (s)—C-87
ROCKWELL INTERNATIONAL CORP. (s)—C-90
ROSNER TELEVISION SYSTEMS INC. (s)—C-52
SOLL INC. (s)—C-91
SWAGER COMMUNICATIONS INC. (s)—C-92
TELE-ENGINEERING CORP. (s)—C-93
TELE-MEASUREMENTS INC. (s)—C-53
TELE-ENGINEERING CORP. (s)—C-53
TELVIAD CORP. (s)—C-94
T. J. VAUGHAN & ASSOCIATES (s)—C-54
VIDEO MANAGEMENT CONSULTANTS (s)—C-54
VIDEOPHILE INC. (s)—C-54
WASHINGTON INTERNATIONAL TELEPORT (s)—C-54
WESTEK COMMUNICATIONS SERVICES (s)—C-54
WESTERN TELE-COMMUNICATIONS INC. (s)—C-96

Turnkey Studies

A. F. ASSOCIATES INC. (s)—C-66
THE ABCOM CORP. (s)—C-66
BTS BROADCAST TELEVISION SYSTEMS INC. (s)—C-70
CATALYST PRODUCTION SERVICES (s)—C-15
CENTRO CORP. (s)—C-72
COMMUNICATIONS TECHNOLOGIES INC. (s)—C-46
CORNWALL ASSOCIATES INC. (s)—C-46
DELCOM CORP. (s)—C-74
VICTOR DUNCAN INC. (s)—C-74
GANNETT PRODUCTION SERVICES/KUSA-TV (s)—C-21
GRAY COMMUNICATIONS CONSULTANTS INC. (s)—C-48
GROUP 3 DEVELOPMENT (s)—C-48
HAMILTON COMMUNICATIONS CONSULTANTS INC. (s)—C-48
HARRIS CORP. (Broadcast Division) (s)—C-78
AUBREY HARRIS, P.E. (s)—C-48
IMMAD BROADCAST SERVICE (s)—C-49
IMMAD BROADCAST SERVICES (s)—C-79
WALTER J. KLEIN CO. LTD. (s)—C-25
LINES VIDEO SYSTEMS (s)—C-82
MED-SCENE (s)—C-28
MILNER-FENWICK INC. (s)—C-28
MPCS VIDEO INDUSTRIES INC. (s)—C-85
MPCS VIDEO INDUSTRIES INC. (s)—C-85
NATIONAL SHOWS PRODUCTIONS LTD. (s)—C-51
GLENN ROLAND FILMS (s)—C-32
ROSNER TELEVISION SYSTEMS INC. (s)—C-52
SOLL INC. (s)—C-91

U.S. CHAMBER OF COMMERCE (s)—C-37
 VIDEO MANAGEMENT CONSULTANTS (s)—C-54
 VIDEOMEDIA (s)—C-96
 WESTEK COMMUNICATIONS SERVICES (s)—C-54
 WOLD COMMUNICATIONS (s)—C-39

Video Post-Production Facilities

A. F. ASSOCIATES INC. (s)—C-66
 ABN/ASSOCIATED BROADCAST NEWS NETWORK (s)—C-40
 JOHN E. ALLEN INC. (s)—C-11
 ASN TELEVISION NETWORK (s)—C-12
 ATLANTIC COMMUNICATIONS GROUP (s)—0000
 ATLANTIC COMMUNICATIONS GROUP (s)—C-12
 ATLANTIC VIDEO INC. (s)—C-12
 ROBERT BARON & ASSOCIATES (s)—C-13
 BEXEL CORP. (s)—C-13
 STEVE CAMPUS PRODUCTIONS INC. (s)—C-14
 CAPITOL VIDEO COMMUNICATIONS INC. (s)—C-15
 CATALYST PRODUCTION SERVICES (s)—C-15
 CATZEL, THOMAS & ASSOCIATES (s)—C-15
 CENTER VIDEO INDUSTRIAL CO. INC. (s)—C-71
 CINECRAFT INC. (s)—C-16
 CINEMA SERVICES INC. (s)—C-16
 COMPRO (s)—C-17
 CONSOLIDATED FILM INDUSTRIES (s)—C-17
 CORNWALL ASSOCIATES INC. (s)—C-46
 CTV TELEVISION NETWORK (s)—C-18
 CUSTOM FILMS/VIDEO INC. (s)—C-18
 DELCOM CORP. (s)—C-74
 HAL DENNIS PRODUCTIONS (s)—C-18
 DESTINATION TELEVISION (s)—C-18
 DINER+ALLIED FILM & VIDEO SERVICES (s)—C-18
 DIRECT VIDEO MARKETING INC. (s)—C-47
 DREW ASSOCIATES INC. (s)—C-18
 DU ART VIDEO (s)—C-18
 EYE CONTACT INC. (s)—C-20
 FIRST CHICAGO TELEMEDIA SERVICES (s)—C-21
 FORMAN PRODUCTIONS INC. (s)—C-21
 GANNETT PRODUCTION SERVICES/KUSA-TV (s)—C-21
 GLOBAL VIDEO COMMUNICATIONS CORP. (s)—C-22
 GOODWAY MARKETING INC. (s)—C-48
 HBO STUDIO PRODUCTIONS (s)—C-23
 HOLLYWOOD VAULTS INC. (s)—C-23
 THOMAS HORTON ASSOCIATES (s)—C-23
 IMMAD BROADCAST SERVICE (s)—C-49
 IMMAD BROADCAST SERVICES (s)—C-79
 INTERCONTINENTAL TELEVIDEO INC. (s)—C-24
 INTERFACE PRODUCTIONS INC. (s)—C-24
 INTERSOUND (s)—C-24
 KINETIC DESIGN SYSTEMS LTD. (s)—C-25
 KLUGE COMMUNICATIONS INC. (s)—C-25
 LeSEA BROADCASTING NETWORK (s)—C-26
 L.I. TV-NEWS (s)—C-41
 MEDIA TECHNOLOGY ASSOCIATES LTD. (s)—C-50
 MPCS VIDEO INDUSTRIES INC. (s)—C-85
 NATIONAL SHOWS PRODUCTIONS LTD. (s)—C-51
 NFL FILMS INC. (s)—C-29
 OGLETREE PRODUCTIONS/UNIVERSAL VIDEO (s)—C-30
 ONE PASS INC. (s)—C-30
 PICTURE MUSIC INTERNATIONAL (s)—C-31
 T. R. PITTS CO. (s)—C-87
 PYRAMID VIDEO INC. (s)—C-32
 ROCK SOLID PRODUCTIONS (s)—C-32
 GLENN ROLAND FILMS (s)—C-32
 WARREN ROSENBERG VIDEO SERVICES (s)—C-33
 ROSNER TELEVISION SYSTEMS INC. (s)—C-52
 62nd STREET PRODUCTIONS (s)—C-34

SKAGGS TELECOMMUNICATIONS SERVICES (s)—C-34
 RICK SPALLA VIDEO PRODUCTIONS (s)—C-34
 TAPE-FILM INDUSTRIES (s)—C-35
 TECHNISONIC STUDIOS INC. (s)—C-35
 TELVIAD CORP. (s)—C-94
 TEMPO ENTERPRISES INC. (s)—C-36
 TRANS-AMERICAN VIDEO INC. (s)—C-36
 UCVideo (s)—C-37
 UNIVERSITY OF MICHIGAN MEDIA RESOURCES CENTER (s)—C-37
 U.S. CHAMBER OF COMMERCE (s)—C-37
 VIDEO MANAGEMENT CONSULTANTS (s)—C-38
 THE VIDEO TAPE CO. (VRC) (s)—C-96
 VIDEO WEST (s)—C-38
 VIDEOMEDIA (s)—C-96
 VIDEOWORKS (s)—C-38
 VISUAL PRODUCTIONS '80 LTD. (s)—C-38
 WESTERN VIDEO SYSTEMS (s)—C-39
 WINDSOR TOTAL VIDEO INC. (s)—C-39
 WNET/THIRTEEN (Educational Bcstg. Corp.) (s)—C-39
 WORLDWIDE TELEVISION NEWS (s)—C-42
 WTTW CHANNEL 11/ENTERPRISES GROUP (s)—C-40

Video Equipment Refurbishing

THE CAMERA MART INC. (s)—C-71
 CECO COMMUNICATIONS INC. (s)—C-71
 DELCOM CORP. (s)—C-74
 IMMAD BROADCAST SERVICE (s)—C-49
 MERLIN ENGINEERING WORKS (s)—C-84
 MPCS VIDEO INDUSTRIES INC. (s)—C-85
 RMT ENGINEERING INC. (s)—C-90
 TELE-MEASUREMENTS INC. (s)—C-53
 VIDEO MANAGEMENT CONSULTANTS (s)—C-54

Video Cartridge Reloading

AUDICO INC. (s)—C-69
 BURLINGTON AUDIO TAPES INC. (s)—C-70
 CHURCH OF THE NAZARENE (s)—C-15

Videotape Duplication

ABN/ASSOCIATED BROADCAST NEWS NETWORK (s)—C-40
 ADS AUDIO VISUAL PRODUCTIONS INC. (s)—C-11
 JOHN E. ALLEN INC. (s)—C-11
 ATLANTIC COMMUNICATIONS GROUP (s)—0000
 ATLANTIC COMMUNICATIONS GROUP (s)—C-12
 ATLANTIC VIDEO INC. (s)—C-12
 BEBELL MOTION PICTURE LAB (s)—C-13
 BEBELL SLIDE & FILMSTRIP DIV. (s)—C-13
 BEXEL CORP. (s)—C-13
 CABLE FILMS & CABLE VIDEO (s)—C-14
 CAPITOL VIDEO COMMUNICATIONS INC. (s)—C-15
 CATALYST PRODUCTION SERVICES (s)—C-15
 CATZEL, THOMAS & ASSOCIATES (s)—C-15
 CENTER VIDEO INDUSTRIAL CO. INC. (s)—C-71
 CENTERCOM (s)—C-15
 CHURCH OF THE NAZARENE (s)—C-15
 CINE MAGNETICS FILM & VIDEO LABORATORIES (s)—C-16
 CINECRAFT INC. (s)—C-16
 CINEFFECTS COLOR LABORATORY (s)—C-16
 CINEMA SERVICES INC. (s)—C-16
 COMPRO (s)—C-17
 CONSOLIDATED FILM INDUSTRIES (s)—C-17
 CTV TELEVISION NETWORK (s)—C-18
 DESTINATION TELEVISION (s)—C-18
 DINER+ALLIED FILM & VIDEO SERVICES (s)—C-18
 DU ART VIDEO (s)—C-18
 EYE CONTACT INC. (s)—C-20
 FILMACK STUDIOS (s)—C-20
 FINE ARTS PRODUCTIONS INC. (s)—C-21
 FORMAN PRODUCTIONS INC. (s)—C-21

GANNETT PRODUCTION SERVICES/KUSA-TV (s)—C-21
 GLOBAL VIDEO COMMUNICATIONS CORP. (s)—C-22
 GROUP W PRODUCTIONS (s)—C-22
 HBO STUDIO PRODUCTIONS (s)—C-23
 INTERCONTINENTAL TELEVIDEO INC. (s)—C-24
 INTERFACE PRODUCTIONS INC. (s)—C-24
 M. A. KEMPNER INC. (s)—C-25
 KINETIC DESIGN SYSTEMS LTD. (s)—C-25
 KLUGE COMMUNICATIONS INC. (s)—C-25
 L.I. TV-NEWS (s)—C-41
 MAJOR LEAGUE BASEBALL PRODUCTIONS (s)—C-26
 MCHUGH & HOFFMAN INC. (s)—C-50
 MEDIA HOME ENTERTAINMENT INC. (s)—C-27
 MED-SCENE (s)—C-28
 MILNER-FENWICK INC. (s)—C-28
 MPCS VIDEO INDUSTRIES INC. (s)—C-85
 MSS (MODERN SATELLITE SERVICES) (s)—C-29
 NATIONAL SHOWS PRODUCTIONS LTD. (s)—C-51
 NFL FILMS INC. (s)—C-29
 OGLETREE PRODUCTIONS/UNIVERSAL VIDEO (s)—C-30
 PARROT COMMUNICATIONS INC. (s)—C-31
 PICTURE MUSIC INTERNATIONAL (s)—C-31
 T. R. PITTS CO. (s)—C-87
 PYRAMID VIDEO INC. (s)—C-32
 ROCK SOLID PRODUCTIONS (s)—C-32
 GLENN ROLAND FILMS (s)—C-32
 WARREN ROSENBERG VIDEO SERVICES (s)—C-33
 62nd STREET PRODUCTIONS (s)—C-34
 SKAGGS TELECOMMUNICATIONS SERVICES (s)—C-34
 RICK SPALLA VIDEO PRODUCTIONS (s)—C-34
 TAPE-FILM INDUSTRIES (s)—C-35
 TECHNISONIC STUDIOS INC. (s)—C-35
 TEMPO ENTERPRISES INC. (s)—C-36
 UCVideo (s)—C-37
 UNIVERSITY OF MICHIGAN MEDIA RESOURCES CENTER (s)—C-37
 VIDEO MANAGEMENT CONSULTANTS (s)—C-38
 THE VIDEO TAPE CO. (VRC) (s)—C-96
 VIDEO WEST (s)—C-38
 VIDEOWORKS (s)—C-38
 WESTERN VIDEO SYSTEMS (s)—C-39
 WINDSOR TOTAL VIDEO INC. (s)—C-39
 WOLD COMMUNICATIONS (s)—C-39
 WOLD COMMUNICATIONS INC. (s)—C-54
 WORLDWIDE TELEVISION NEWS (s)—C-42
 W.R.S. MOTION PICTURE & VIDEO LABS (s)—C-40

Videotape Editing

ABN/ASSOCIATED BROADCAST NEWS NETWORK (s)—C-40
 ADS AUDIO VISUAL PRODUCTIONS INC. (s)—C-11
 JOHN E. ALLEN INC. (s)—C-11
 KAY ARNOLD GROUP (s)—C-12
 ASN TELEVISION NETWORK (s)—C-12
 ATLANTIC COMMUNICATIONS GROUP (s)—0000
 ATLANTIC COMMUNICATIONS GROUP (s)—C-12
 ATLANTIC VIDEO INC. (s)—C-12
 BEXEL CORP. (s)—C-13
 CARL BYOIR & ASSOCIATES INC. (s)—C-14
 STEVE CAMPUS PRODUCTIONS INC. (s)—C-14
 CAPITOL VIDEO COMMUNICATIONS INC. (s)—C-15
 CATALYST PRODUCTION SERVICES (s)—C-15
 CATZEL, THOMAS & ASSOCIATES (s)—C-15
 CENTER VIDEO INDUSTRIAL CO. INC. (s)—C-71
 CHURCH OF THE NAZARENE (s)—C-15
 CINECRAFT INC. (s)—C-16
 COMPRO (s)—C-17

CONSOLIDATED FILM INDUSTRIES (s)—C-17
 WILLIAM L. COOPER PRODUCTIONS INC. (s)—C-17
 CTV TELEVISION NETWORK (s)—C-18
 CUSTOM FILMS/VIDEO INC. (s)—C-18
 DESTINATION TELEVISION (s)—C-18
 DINER+ALLIED FILM & VIDEO SERVICES (s)—C-18
 DREW ASSOCIATES INC. (s)—C-18
 DU ART VIDEO (s)—C-18
 JOHN A. ETTLINGER ASSOCIATES (s)—C-19
 EYE CONTACT INC. (s)—C-20
 FINE ARTS PRODUCTIONS INC. (s)—C-21
 FIRST CHICAGO TELEMEDIA SERVICES (s)—C-21
 FORMAN PRODUCTIONS INC. (s)—C-21
 GANNETT PRODUCTION SERVICES/KUSA-TV (s)—C-21
 GLOBAL VIDEO COMMUNICATIONS CORP. (s)—C-22
 GOODWAY MARKETING INC. (s)—C-48
 HBO STUDIO PRODUCTIONS (s)—C-23
 HOLLYWOOD VAULTS INC. (s)—C-23
 THOMAS HORTON ASSOCIATES (s)—C-23
 INTERCONTINENTAL TELEVIDEO INC. (s)—C-24
 INTERFACE PRODUCTIONS INC. (s)—C-24
 INTERSOUND (s)—C-24
 KINETIC DESIGN SYSTEMS LTD. (s)—C-25
 KLUGE COMMUNICATIONS INC. (s)—C-25
 LeSEA BROADCASTING NETWORK (s)—C-26
 L.I. TV-NEWS (s)—C-41
 MAJOR LEAGUE BASEBALL PRODUCTIONS (s)—C-26
 MCHUGH & HOFFMAN INC. (s)—C-50
 MED-SCENE (s)—C-28
 MILNER-FENWICK INC. (s)—C-28
 MPCS VIDEO INDUSTRIES INC. (s)—C-85
 NFL FILMS INC. (s)—C-29
 ONE PASS INC. (s)—C-30
 PICTURE MUSIC INTERNATIONAL (s)—C-31
 T. R. PITTS CO. (s)—C-87
 POINT OF VIEW PRODUCTIONS (s)—C-31
 PYRAMID VIDEO INC. (s)—C-32
 ROCK SOLID PRODUCTIONS (s)—C-32
 GLENN ROLAND FILMS (s)—C-32
 WARREN ROSENBERG VIDEO SERVICES (s)—C-33
 62nd STREET PRODUCTIONS (s)—C-34
 SKAGGS TELECOMMUNICATIONS SERVICES (s)—C-34
 RICK SPALLA VIDEO PRODUCTIONS (s)—C-34
 TANNEBRINGROSE ASSOC. INC. (s)—C-35
 TAPE-FILM INDUSTRIES (s)—C-35
 TECHNISONIC STUDIOS INC. (s)—C-35
 TELVIAD CORP. (s)—C-94
 TEMPO ENTERPRISES INC. (s)—C-36
 TRANS-AMERICAN VIDEO INC. (s)—C-36
 UCVideo (s)—C-37
 UNIVERSITY OF MICHIGAN MEDIA RESOURCES CENTER (s)—C-37
 U.S. CHAMBER OF COMMERCE (s)—C-37
 VIDEO MANAGEMENT CONSULTANTS (s)—C-38
 VIDEO WEST (s)—C-38
 VIDEOMEDIA (s)—C-96
 VIDEOWORKS (s)—C-38
 VISUAL PRODUCTIONS '80 LTD. (s)—C-38
 WESTERN VIDEO SYSTEMS (s)—C-39
 WESTON WOODS STUDIOS INC. (s)—C-39
 WINDSOR TOTAL VIDEO INC. (s)—C-39
 WNET/THIRTEEN (Educational Bcstg. Corp.) (s)—C-39
 WORLDWIDE TELEVISION NEWS (s)—C-42
 WTTW CHANNEL 11/ENTERPRISES GROUP (s)—C-40
 COMMUNICATIONS STUDIES & PLANNING INTERNATIONAL INC. (s)—C-45

Wiring

BERNARD ASSOCIATES (s)—C-44
 CABLE SERVICES CO. INC. (s)—C-70
 DELCOM CORP. (s)—C-74
 IEC CO. (s)—C-79
 IMMAD BROADCAST SERVICE (s)—C-49

SERVICES

IMMAD BROADCAST SERVICES (s)—C-79
PICO SATELLITE INC. (s)—C-87
SOLL INC. (s)—C-91
TELCO ELECTRONICS INC. (s)—C-93
TELE-MEASUREMENTS INC. (s)—C-93
VIDEOPHILE INC. (s)—C-54
WESTEK COMMUNICATIONS SERVICES (s)—C-54
OGLETREE PRODUCTIONS/UNIVERSAL VIDEO (s)—C-30

PRODUCTION/ DISTRIBUTION

Animation

ABN/ASSOCIATED BROADCAST NEWS NETWORK (p)—C-40
ACAMA FILMS (d)—C-11
ADS AUDIO VISUAL PRODUCTIONS INC. (p & d)—C-11
ALAN ENTERPRISES INC. (d)—C-11
JOHN E. ALLEN INC. (d)—C-11
ANIFORMS INC. (p)—C-12
ANIMART FX (p & d)—C-12
KAY ARNOLD GROUP (p & d)—C-12
ATKINSON FILM-ARTS LTD. (p & d)—C-12
ATLANTIC ENTERTAINMENT GROUP (p & d)—C-12
ATLANTIC VIDEO INC. (p)—C-12
BAJUS-JONES FILM CORP. (p)—C-12
BARR FILMS (p & d)—C-13
BEBELL MOTION PICTURE LAB (p & d)—C-13
BEBELL SLIDE & FILMSTRIP DIV. (p & d)—C-13
BRAVERMAN PRODUCTIONS INC. (p)—C-14
BUZZCO ASSOCIATES INC. (p)—C-14
STEVE CAMPUS PRODUCTIONS INC. (p)—C-14
CAPITOL VIDEO COMMUNICATIONS INC. (p)—C-15
CATALYST PRODUCTION SERVICES (p)—C-15
CATZEL, THOMAS & ASSOCIATES (p)—C-15
CC STUDIOS INC. (p)—C-15
CINECRAFT INC. (p)—C-16
CINEMA SERVICES INC. (d)—C-16
COAST SPECIAL EFFECTS (p)—C-16
COE FILM ASSOCIATES INC. (d)—C-16
COLUMBIA PICTURES PAY TV DIVISION (p)—C-16
COMMUNICATIONS RESOURCES L.P. (p & d)—C-17
CORAL INTERNATIONAL TV (d)—C-17
CORI FILMS INTERNATIONAL (d)—C-17
CTV TELEVISION NETWORK (d)—C-18
D & R PRODUCTIONS INC. (p)—C-18
DFS PROGRAM EXCHANGE (d)—C-18
WALT DISNEY PICTURES (p & d)—C-18
MICHAEL DUNN PRODUCTIONS (p)—C-19
ENTERTAINMENT PROGRAMMING SERVICES LTD. (d)—C-19
EYE CONTACT INC. (p)—C-20
FILMACK STUDIOS (p)—C-20
FILMATION STUDIOS (Div. of Group W Productions) (p)—C-20
FINE ARTS PRODUCTIONS INC. (p & d)—C-21
FORMAN PRODUCTIONS INC. (p)—C-21
FOX/LORBER ASSOCIATES (d)—C-21
FREMANTLE INTERNATIONAL INC. (d)—C-21
GLOBAL VIDEO COMMUNICATIONS CORP. (p & d)—C-22
THE SAMUEL GOLDWYN TELEVISION CO. (d)—C-22
GOULD ENTERTAINMENT CORP. (d)—C-22
SHERRY GRANT ENTERPRISES INC. (p & d)—C-22
THE ART GREENFIELD CO. (d)—C-22
GROUP W PRODUCTIONS (p & d)—C-22
LARRY HARMON PICTURES CORP. (p & d)—C-23
HARMONY GOLD USA INC. (p & d)—C-23
THOMAS HORTON ASSOCIATES (d)—C-23

INTERNATIONAL TELE-FILM ENTERPRISES LTD. (d)—C-24
ITC ENTERTAINMENT (d)—C-24
GORDON JONES PROGRAMMING (d)—C-24
JRD PRODUCTIONS (p)—C-25
K & H PRODUCTIONS INC. (p)—C-25
M. A. KEMPNER INC. (p & d)—C-25
KINETIC DESIGN SYSTEMS LTD. (p)—C-25
KING WORLD PRODUCTIONS (d)—C-25
WALTER J. KLEIN CO. LTD. (p)—C-25
LBS COMMUNICATIONS (p & d)—C-25
LIONHEART TELEVISION INTERNATIONAL (d)—C-26
MCA TV INTERNATIONAL (d)—C-27
McGUANE STUDIO INC. (p & d)—C-27
MG/PERIN INC. (p & d)—C-28
MILNER-FENWICK INC. (p & d)—C-28
MPCS VIDEO INDUSTRIES INC. (p)—C-85
MULLER MEDIA INC. (d)—C-29
NBC ENTERPRISES INC. (p & d)—C-29
NBC INTERNATIONAL LTD. (d)—C-29
NEW CENTURY TELECOMMUNICATIONS (d)—C-29
ORBIS COMMUNICATIONS INC. (d)—C-30
PANTOMIME PICTURES INC. (d)—C-30
TOM PARKER THEATRICAL PRODUCTIONS INC. (p)—C-31
PEARSON INTERNATIONAL INC. (d)—C-31
PETERS PRODUCTIONS (p & d)—C-31
PRODUCER SERVICES GROUP INC. (d)—C-31
QUARTET FILMS INC. (d)—C-32
RADIO & TELEVISION PACKAGERS INC. (p & d)—C-32
ROCK SOLID PRODUCTIONS (p)—C-32
GLENN ROLAND FILMS (p & d)—C-32
SFM MEDIA CORP. (d)—C-33
JOSEPH SIEGMAN INC. (p)—C-33
SJOJCOM (p)—C-34
SKAGGS TELECOMMUNICATIONS SERVICES (p)—C-34
THE TELEVISION DISTRIBUTION CO. INC. (p & d)—C-35
TELEVISION INTERAMERICANA S.A. (d)—C-53
TELEVISION INTERAMERICANA S.A. (d)—C-35
TELEVISION SYNDICATIONS (p)—C-35
TEXSCAN CORPORATION (s)—C-94
TUESDAY PRODUCTIONS (p)—C-36
UNIVERSITY OF MICHIGAN MEDIA RESOURCES CENTER (p & d)—C-37
UNUSUAL FILMS (p & d)—C-37
UPA PRODUCTIONS OF AMERICA (p & d)—C-37
VIACOM INTERNATIONAL INC. (d)—C-37
VIDEOWORKS (p)—C-38
VITT MEDIA INTERNATIONAL INC. (d)—C-38
WARNER BROS. TELEVISION DISTRIBUTION (p & d)—C-38
WOLD COMMUNICATIONS (d)—C-39
WOLD COMMUNICATIONS INC. (d)—C-54
WORLD EVENTS PRODUCTIONS LTD. (d)—C-40
WORLDVISION ENTERPRISES INC. (d)—C-40
Y&R PROGRAM SERVICES (d)—C-40
ZIV INTERNATIONAL (d)—C-40

News

ABN/ASSOCIATED BROADCAST NEWS NETWORK (p & d)—C-40
JOHN E. ALLEN INC. (d)—C-11
AP NEWS CABLE & AP NEWS PLUS (p & d)—C-40
ARMY & AIR FORCE HOMETOWN NEWS CENTER (p & d)—C-41
ASSOCIATED PRESS (p & d)—C-41
AUDIO-TV FEATURES INC. (p & d)—C-12
BROADCAST NEWS LTD. (p & d)—C-41
CARL BYOIR & ASSOCIATES INC. (p & d)—C-14
CATALYST PRODUCTION SERVICES (p)—C-15
CATZEL, THOMAS & ASSOCIATES (p)—C-15
CHURCH FEDERATION OF GREATER INDIANAPOLIS INC. (d)—C-15
CINEMA SERVICES INC. (d)—C-16

COLUMBIA PICTURES PAY TV DIVISION (p)—C-16
CONUS COMMUNICATIONS (p & d)—C-41
CONUS WASHINGTON DIRECT (p & d)—C-41
CTV TELEVISION NETWORK (d)—C-18
WILLIAM KENNETH CUMMING & ASSOCIATES (p)—C-46
ENTERTAINMENT PROGRAMMING SERVICES LTD. (d)—C-19
EYE CONTACT INC. (p)—C-20
FORMAN PRODUCTIONS INC. (p)—C-21
FOX/LORBER ASSOCIATES (d)—C-21
FRANK GARI PRODUCTIONS INC. (p & d)—C-21
SHERRY GRANT ENTERPRISES INC. (p & d)—C-22
SHERMAN GRINBERG FILM LIBRARIES INC. (p)—C-22
GROUP W PRODUCTIONS (p & d)—C-22
INTER-GLOBAL NEWS (p & d)—C-41
J.E.D. PRODUCTIONS CORP. (p & d)—C-24
M. A. KEMPNER INC. (p & d)—C-25
KINETIC DESIGN SYSTEMS LTD. (p)—C-25
LBS COMMUNICATIONS (p & d)—C-25
L.I. TV-NEWS (d)—C-41
LIONHEART TELEVISION INTERNATIONAL (d)—C-26
MARATHON INTERNATIONAL PRODUCTIONS (p & d)—C-27
MIGHTY MINUTE PROGRAMS (p)—C-28
NAVY OFFICES OF INFORMATION (OI-23) (d)—C-29
NBC ENTERPRISES INC. (p & d)—C-29
NBC INTERNATIONAL LTD. (d)—C-29
NOVA COMMUNICATIONS (p)—C-30
PARROT COMMUNICATIONS INC. (p)—C-31
PYRAMID VIDEO INC. (p)—C-32
REUTERS LTD. (p & d)—C-42
RICHARD H. ROFFMAN ASSOCIATES (p)—C-32
GLENN ROLAND FILMS (d)—C-32
SCOTT COMMUNICATIONS INC. (p)—C-33
SEVEN NETWORK AUSTRALIA INC. (p)—C-33
RICK SPALLA VIDEO PRODUCTIONS (p & d)—C-34
THE TELEVISION DISTRIBUTION CO. INC. (p & d)—C-35
TELEVISION INTERAMERICANA S.A. (d)—C-53
TELEVISION INTERAMERICANA S.A. (d)—C-35
TRANSATLANTIC VIDEO (p)—C-36
TUESDAY PRODUCTIONS (p)—C-36
TURNER PROGRAM SERVICES (d)—C-36
TV SPORTS SCENE INC. (p & d)—C-36
UNITED PRESS INTERNATIONAL (d)—C-42
U.S. CHAMBER OF COMMERCE (p & d)—C-37
WOLD COMMUNICATIONS (d)—C-39
WOLD COMMUNICATIONS INC. (d)—C-54
WORLDWIDE TELEVISION NEWS (d)—C-42

Program Guides

CATALYST PRODUCTION SERVICES (p)—C-15
CTV TELEVISION NETWORK (d)—C-18
JOHN A. ETLINGER ASSOCIATES (p & d)—C-19
GOODWAY MARKETING INC. (p & d)—C-48
MEDALLION TELEVISION ENTERPRISES INC. (p)—C-27
MPCS VIDEO INDUSTRIES INC. (p)—C-85
WOLD COMMUNICATIONS INC. (d)—C-54

Programming

ABN/ASSOCIATED BROADCAST NEWS NETWORK (p & d)—C-40
AD-ANSWERS (p & d)—C-11
ADS AUDIO VISUAL PRODUCTIONS INC. (p)—C-11
JOHN E. ALLEN INC. (d)—C-11
THE AMERICAN JEWISH COMMITTEE (p & d)—C-11
KAY ARNOLD GROUP (p & d)—C-12
ASN TELEVISION NETWORK (p)—C-12
ATKINSON FILM-ARTS LTD. (p)—C-12

ATLANTIC COMMUNICATIONS GROUP (p)—C-12
ATLANTIC VIDEO INC. (p)—C-12
BLTV (p)—C-14
BONNEVILLE MEDIA COMMUNICATIONS (p & d)—C-14
BRAVERMAN PRODUCTIONS INC. (p)—C-14
BILL BURRUD PRODUCTIONS (p)—C-14
CARL BYOIR & ASSOCIATES INC. (p & d)—C-14
CABLE FILMS & CABLE VIDEO (d)—C-14
CATALYST PRODUCTION SERVICES (p)—C-15
CATZEL, THOMAS & ASSOCIATES (p)—C-15
CBC ENTERPRISES (d)—C-15
THE CHRISTOPHERS INC. (p & d)—C-15
CINEMA SERVICES INC. (d)—C-16
COLBERT TELEVISION SALES (d)—C-16
THOMAS CRAVEN FILM CORP. (p)—C-17
CTV TELEVISION NETWORK (d)—C-18
WILLIAM KENNETH CUMMING & ASSOCIATES (p)—C-46
CUSTOM FILMS/VIDEO INC. (p)—C-18
DAP TV ASSOCIATES (p)—C-18
DAY OF DISCOVERY (p & d)—C-18
DFS PROGRAM EXCHANGE (d)—C-18
DREW ASSOCIATES INC. (p)—C-18
MICHAEL DUNN PRODUCTIONS (p)—C-19
ENTERTAINMENT PROGRAMMING SERVICES LTD. (d)—C-19
EXCEL TELEMEDIA INTERNATIONAL CORP. (p & d)—C-20
EYE CONTACT INC. (p)—C-20
FIELD VIDEOfAX (p)—C-20
FINE ARTS PRODUCTIONS INC. (p & d)—C-21
IMERO FIORENTINO ASSOCIATES INC. (p)—C-47
FIRST CHICAGO TELEMEDIA SERVICES (s)—C-21
FORMAN PRODUCTIONS INC. (p)—C-21
FOX/LORBER ASSOCIATES (d)—C-21
FREE WHEELIN' FILMS LTD. (p)—C-21
FREMANTLE INTERNATIONAL INC. (d)—C-21
GANNETT PRODUCTION SERVICES/KUSA-TV (d)—C-21
GARDEN MARKETING ASSOCIATES (p & d)—C-21
GAYLORD SYNDICOM (p)—C-21
THE SAMUEL GOLDWYN TELEVISION CO. (p & d)—C-22
GOTHAM FILM PRODUCTIONS INC. (p)—C-22
GOULD ENTERTAINMENT CORP. (d)—C-22
GRANADA TELEVISION INTERNATIONAL LTD. (p & d)—C-22
THE ART GREENFIELD CO. (d)—C-22
GROUP W PRODUCTIONS (p & d)—C-22
LARRY HARMON PICTURES CORP. (p & d)—C-23
ROYCE HART COMMUNICATIONS (p)—C-23
HARTLEY FILM FOUNDATION INC. (d)—C-23
THOMAS HORTON ASSOCIATES (p & d)—C-23
IMAGICOM PRODUCTIONS INC. (p)—C-24
INTERFACE PRODUCTIONS INC. (p & d)—C-24
INTERNATIONAL HOME ENTERTAINMENT INC. (p)—C-24
INTERNATIONAL TELE-FILM ENTERPRISES LTD. (d)—C-24
ITC ENTERTAINMENT (d)—C-24
JEFFERSON PILOT TELEPRODUCTIONS (p & d)—C-24
GORDON JONES PROGRAMMING (d)—C-24
JRD PRODUCTIONS (p & d)—C-25
KINETIC DESIGN SYSTEMS LTD. (p)—C-25
KING WORLD PRODUCTIONS (d)—C-25
WALTER J. KLEIN CO. LTD. (p)—C-25
THE LATHAM FOUNDATION (p & d)—C-25
LBS COMMUNICATIONS (p & d)—C-25
LEARN INCORPORATED (d)—C-26
MADISON PACIFIC INC. (p)—C-26
MANBECK PICTURES CORP. (d)—C-27
EDDY MANSON PRODUCTIONS INC./MARGERY MUSIC INC. (p)—C-27
MARATHON INTERNATIONAL PRODUCTIONS (p)—C-27
MCA TV (div. of MCA Inc.) (p)—C-27
MCA TV INTERNATIONAL (d)—C-27
McGUANE STUDIO INC. (p)—C-27

BLACKBURN & COMPANY

INCORPORATED

Media Brokers & Appraisers Since 1947

- WASHINGTON, D.C. - (202) 331-9270
- CHICAGO, IL - (312) 346-6460
- ATLANTA, GA - (404) 892-4655
- BEVERLY HILLS, CA - (213) 274-8151

MEDIA HOME ENTERTAINMENT INC. (p & d)—C-27
 MEDIACAST TELEVISION ENTERTAINMENT (p)—C-27
 MG/PERIN INC. (p & d)—C-28
 MIGHTY MINUTE PROGRAMS (p)—C-28
 MILNER-FENWICK INC. (p & d)—C-28
 MPCS VIDEO INDUSTRIES INC. (p)—C-85
 MSS (MODERN SATELLITE SERVICES) (d)—C-29
 MULLER MEDIA INC. (p & d)—C-29
MULTIMEDIA ENTERTAINMENT (p & d)—C-29
 NBC INTERNATIONAL LTD. (d)—C-29
 NEW CENTURY TELECOMMUNICATIONS (d)—C-29
 NEW VISIONS INC. (d)—C-29
 NFL FILMS INC. (p & d)—C-29
 NICHOLSON-MUIR PRODUCTIONS INC. (p)—C-29
 NOVA COMMUNICATIONS (p)—C-30
 OLYMPUS TELEVISION INC. (d)—C-30
 ONE PASS INC. (p)—C-30
 ORBIS COMMUNICATIONS INC. (d)—C-30
 TOM PARKER THEATRICAL PRODUCTIONS INC. (p)—C-31
 PARROT COMMUNICATIONS INC. (p)—C-31
 POINT OF VIEW PRODUCTIONS (p)—C-31
 RADIO & TELEVISION PACKAGERS INC. (p & d)—C-32
 RIVIERA PRODUCTIONS (p)—C-32
 ROCK SOLID PRODUCTIONS (p)—C-32
 RICHARD H. ROFFMAN ASSOCIATES (p)—C-32
 GLENN ROLAND FILMS (p & d)—C-32
 ROYCE HART COMMUNICATIONS (p)—C-52
 SACRED HEART PROGRAM INC. (p & d)—C-33
 RICHARD E. SALAY PRODUCTIONS (d)—C-33
 SCOTT COMMUNICATIONS INC. (p)—C-33
 SFM MEDIA CORP. (d)—C-33
 RICK SPALLA VIDEO PRODUCTIONS (p & d)—C-34
THE TELEVISION DISTRIBUTION CO. INC. (p & d)—C-35
 TELEVISION SYNDICATIONS (p & d)—C-35
 TEMPO ENTERPRISES INC. (d)—C-36
 TRACO ADVERTISING INC. (d)—C-36
 TRANS-AMERICAN VIDEO INC. (p)—C-36
 TRAV (Television, Radio & Audio-Visuals) (p)—C-36
 TUESDAY PRODUCTIONS (p)—C-36
 TURNER PROGRAM SERVICES (d)—C-36
 TV SPORTS SCENE INC. (p & d)—C-36
 UCVideo (d)—C-37
 UNIVERSAL TELEVISION (p)—C-37
 UNIVERSITY OF MICHIGAN MEDIA RESOURCES CENTER (p & d)—C-37
 UPA PRODUCTIONS OF AMERICA (d)—C-37
 U.S. CHAMBER OF COMMERCE (p & d)—C-37
 USTV (p & d)—C-37
VIACOM INTERNATIONAL INC. (p & d)—C-37
 VISUAL PRODUCTIONS '80 LTD. (p & d)—C-38
VITT MEDIA INTERNATIONAL INC. (d)—C-38
 WARNER BROS. TELEVISION DISTRIBUTION (p & d)—C-38
 WCN PRODUCTIONS (p)—C-39
 WEISS GLOBAL ENTERPRISES (p & d)—C-39
 WESTERN VIDEO SYSTEMS (p)—C-39
 WINDSOR TOTAL VIDEO INC. (p)—C-39
 WOLD COMMUNICATIONS (d)—C-39
 WOLD COMMUNICATIONS INC. (d)—C-54
WORLDVISION ENTERPRISES INC. (d)—C-40
 WTTW CHANNEL 11/ENTERPRISES GROUP (p & d)—C-40

• adult

ABN/ASSOCIATED BROADCAST NEWS NETWORK (p & d)—C-40
 AD-ANSWERS (p & d)—C-11
 ADS AUDIO VISUAL PRODUCTIONS INC. (p & d)—C-11
 JOHN E. ALLEN INC. (d)—C-11
 ANIMART FX (p & d)—C-12
 KAY ARNOLD GROUP (p & d)—C-12

ASN TELEVISION NETWORK (p)—C-12
 ASSOCIATED PRESS (p & d)—C-41
 ATI VIDEO ENTERPRISES INC. (p)—C-12
 ATKINSON FILM-ARTS LTD. (p)—C-12
 ATLANTIC ENTERTAINMENT GROUP (p & d)—C-12
 ATLANTIC VIDEO INC. (p)—C-12
 BARR FILMS (p & d)—C-13
 BEBELL MOTION PICTURE LAB (p)—C-13
 BEBELL SLIDE & FILMSTRIP DIV. (p)—C-13
 THE BIG FIGHTS INC. (p & d)—C-13
 CATZEL, THOMAS & ASSOCIATES (p)—C-15
 THE CHRISTOPHERS INC. (p & d)—C-15
 CHURCH OF THE NAZARENE (p & d)—C-15
 CINEMA SERVICES INC. (d)—C-16
 COE FILM ASSOCIATES INC. (d)—C-16
 WILLIAM L. COOPER PRODUCTIONS INC. (p)—C-17
 CORI FILMS INTERNATIONAL (d)—C-17
 THOMAS CRAVEN FILM CORP. (p)—C-17
 CREATIVE PROGRAMMING INC. (p)—C-17
 CTV TELEVISION NETWORK (d)—C-18
 DAP TV ASSOCIATES (p)—C-18
 DFS PROGRAM EXCHANGE (d)—C-18
 MICHAEL DUNN PRODUCTIONS (p)—C-19
 EMBASSY COMMUNICATIONS (p & d)—C-19
 FIELD VIDEOFAX (p)—C-20
 FORMAN PRODUCTIONS INC. (p)—C-21
 FOUR STAR INTERNATIONAL INC. (p & d)—C-21
 FREE WHEELIN' FILMS LTD. (p)—C-21
 GARDEN MARKETING ASSOCIATES (p & d)—C-21
 GOTHAM FILM PRODUCTIONS INC. (p)—C-22
 THE ART GREENFIELD CO. (d)—C-22
 GROUP W PRODUCTIONS (p & d)—C-22
 ROYCE HART COMMUNICATIONS (p)—C-23
 HARTLEY FILM FOUNDATION INC. (d)—C-23
 THOMAS HORTON ASSOCIATES (d)—C-23
 INTERFACE PRODUCTIONS INC. (p & d)—C-24
 M. A. KEMPNER INC. (d)—C-25
 WALTER J. KLEIN CO. LTD. (p)—C-25
 THE LATHAM FOUNDATION (p & d)—C-25
 LBS COMMUNICATIONS (p & d)—C-25
 MADISON PACIFIC INC. (p)—C-26
 MCA TV (div. of MCA Inc.) (p)—C-27
 McGUANE STUDIO INC. (p)—C-27
 MEDIA HOME ENTERTAINMENT INC. (d)—C-27
 MENNONITE MEDIA SERVICES (p & d)—C-28
 MG/PERIN INC. (p & d)—C-28
MULTIMEDIA ENTERTAINMENT (p & d)—C-29
 NATIONAL SHOWS PRODUCTIONS LTD. (p & d)—C-51
 NEW CENTURY TELECOMMUNICATIONS (d)—C-29
 NEW VISIONS INC. (d)—C-29
 NOVA COMMUNICATIONS (p)—C-30
 ORBIS COMMUNICATIONS INC. (d)—C-30
 PANTOMIME PICTURES INC. (d)—C-30
 TOM PARKER THEATRICAL PRODUCTIONS INC. (p)—C-31
 RIVIERA PRODUCTIONS (p)—C-32
 DAN ROBINSON BROADCASTING (d)—C-32
 ROCK SOLID PRODUCTIONS (p)—C-32
 RICHARD H. ROFFMAN ASSOCIATES (p)—C-32
 GLENN ROLAND FILMS (p & d)—C-32
 ROYCE HART COMMUNICATIONS (p)—C-52
 SACRED HEART PROGRAM INC. (p & d)—C-33
 RICHARD E. SALAY PRODUCTIONS (d)—C-33
 SCOTT COMMUNICATIONS INC. (p)—C-33
 SFM MEDIA CORP. (d)—C-33
 SOUTHBROOK ENTERTAINMENT (p)—C-34
 MARTHA STUART COMMUNICATIONS INC. (p & d)—C-34
 TRAV (Television, Radio & Audio-Visuals) (p)—C-36
 TURNER PROGRAM SERVICES (d)—C-36
 UNIVERSAL TELEVISION (p)—C-37
 UPA PRODUCTIONS OF AMERICA (d)—C-37
 U.S. CHAMBER OF COMMERCE (p & d)—C-37
VITT MEDIA INTERNATIONAL INC. (d)—C-38
 WCN PRODUCTIONS (p)—C-39

WNET/THIRTEEN (Educational Bcstg. Corp.) (p)—C-39
 WOLD COMMUNICATIONS INC. (d)—C-54
WORLDVISION ENTERPRISES INC. (d)—C-40

• audio

ABN/ASSOCIATED BROADCAST NEWS NETWORK (p & d)—C-40
 ADS AUDIO VISUAL PRODUCTIONS INC. (p & d)—C-11
 ADVERTISERS BROADCASTING CO. (p)—C-11
 ASSOCIATED PRESS (p & d)—C-41
 BONNEVILLE MEDIA COMMUNICATIONS (p & d)—C-14
 BROADCAST NEWS LTD. (p & d)—C-41
 CATZEL, THOMAS & ASSOCIATES (p)—C-15
 THE CHRISTOPHERS INC. (p & d)—C-15
 CHURCH FEDERATION OF GREATER INDIANAPOLIS INC. (d)—C-15
 CHURCH OF THE NAZARENE (p & d)—C-15
 THOMAS CRAVEN FILM CORP. (p)—C-17
 CTV TELEVISION NETWORK (d)—C-18
 DAP TV ASSOCIATES (p)—C-18
 THE DURASELL CORP. (p & d)—C-19
 ROYCE HART COMMUNICATIONS (p)—C-23
 M. A. KEMPNER INC. (p)—C-25
 WALTER J. KLEIN CO. LTD. (p)—C-25
 RICHARD LAVSKY'S MUSIC HOUSE (p)—C-25
 LEARN INCORPORATED (d)—C-26
 EDDY MANSON PRODUCTIONS INC./MARGERY MUSIC INC. (p)—C-27
 McGUANE STUDIO INC. (p)—C-27
 NATIONAL SHOWS PRODUCTIONS LTD. (p & d)—C-51
 NAVY OFFICES OF INFORMATION (OI-23) (d)—C-29
 NBC ENTERPRISES INC. (p & d)—C-29
 ROCK SOLID PRODUCTIONS (p)—C-32
 RICHARD H. ROFFMAN ASSOCIATES (p)—C-32
 GLENN ROLAND FILMS (p & d)—C-32
 SACRED HEART PROGRAM INC. (p & d)—C-33
 JOSEPH SIEGMAN INC. (p)—C-33
 TANNEBRINGROSE ASSOC. INC. (p)—C-35
 TECHNISONIC STUDIOS INC. (p)—C-35
 TEMPO ENTERPRISES INC. (d)—C-36
 TRAV (Television, Radio & Audio-Visuals) (p)—C-36
 TUESDAY PRODUCTIONS (p & d)—C-36
 TURNER PROGRAM SERVICES (d)—C-36
 TV SPORTS SCENE INC. (p & d)—C-36
 UNIVERSITY OF MICHIGAN MEDIA RESOURCES CENTER (p & d)—C-37
VIACOM INTERNATIONAL INC. (d)—C-37
 WOLD COMMUNICATIONS (d)—C-39
 WOLD COMMUNICATIONS INC. (d)—C-54

• children's

ABN/ASSOCIATED BROADCAST NEWS NETWORK (p & d)—C-40
 ACAMA FILMS (d)—C-11
 ADS AUDIO VISUAL PRODUCTIONS INC. (p & d)—C-11
 AGENCY FOR INSTRUCTIONAL TECHNOLOGY (p & d)—C-11
 ALAN ENTERPRISES INC. (d)—C-11
 JOHN E. ALLEN INC. (d)—C-11
 ANIMART FX (p & d)—C-12
 KAY ARNOLD GROUP (p & d)—C-12

ASN TELEVISION NETWORK (p)—C-12
 ATI VIDEO ENTERPRISES INC. (p)—C-12
 ATKINSON FILM-ARTS LTD. (p & d)—C-12
 ATLANTIC COMMUNICATIONS GROUP (p & d)—0000
 ATLANTIC COMMUNICATIONS GROUP (p & d)—C-12
 ATLANTIC ENTERTAINMENT GROUP (p & d)—C-12
 BARR FILMS (p & d)—C-13
 BEBELL MOTION PICTURE LAB (p)—C-13
 BEBELL SLIDE & FILMSTRIP DIV. (p)—C-13
 BONNEVILLE MEDIA COMMUNICATIONS (p & d)—C-14
 BRAVERMAN PRODUCTIONS INC. (p)—C-14
 BUZZCO ASSOCIATES INC. (p)—C-14
CABLE FILMS & CABLE VIDEO (d)—C-14
 CATALYST PRODUCTION SERVICES (p)—C-15
 CATZEL, THOMAS & ASSOCIATES (p)—C-15
 CB COMMUNICATION INC. (d)—C-45
 CBC ENTERPRISES (d)—C-15
 CC STUDIOS INC. (p)—C-15
 THE CHILDREN'S GOSPEL HOUR INC. (p & d)—C-15
 THE CHRISTOPHERS INC. (p & d)—C-15
 CHURCH FEDERATION OF GREATER INDIANAPOLIS INC. (d)—C-15
 CINEMA SERVICES INC. (d)—C-16
 DICK CLARK CO. INC. (p)—C-16
 COE FILM ASSOCIATES INC. (d)—C-16
 COMMUNICATIONS RESOURCES L.P. (p & d)—C-17
 WILLIAM L. COOPER PRODUCTIONS INC. (p)—C-17
 CORAL INTERNATIONAL TV (d)—C-17
 CORI FILMS INTERNATIONAL (d)—C-17
 THOMAS CRAVEN FILM CORP. (p)—C-17
 CREATIVE PROGRAMMING INC. (p)—C-17
 CTV TELEVISION NETWORK (d)—C-18
 D & R PRODUCTIONS INC. (p)—C-18
 DAP TV ASSOCIATES (p)—C-18
 DFS PROGRAM EXCHANGE (d)—C-18
 WALT DISNEY PICTURES (p & d)—C-18
 EMBASSY COMMUNICATIONS (p & d)—C-19
 ENTERTAINMENT PROGRAMMING SERVICES LTD. (d)—C-19
 EXCEL TELEMEDIA INTERNATIONAL CORP. (p & d)—C-20
 FIELD VIDEOFAX (p)—C-20
 FILMATION STUDIOS (Div. of Group W Productions) (p)—C-20
 FILMFAIR COMMUNICATIONS (p & d)—C-20
 FILMS AROUND THE WORLD INC. (d)—C-20
 FILMS INC. (div. of Public Media Inc.) (d)—C-20
 FINE ARTS PRODUCTIONS INC. (p & d)—C-21
 IMERO FIORENTINO ASSOCIATES INC. (p)—C-47
 FORMAN PRODUCTIONS INC. (p)—C-21
 FOUR STAR INTERNATIONAL INC. (d)—C-21
 FOX/LORBER ASSOCIATES (d)—C-21
 FREMANTLE INTERNATIONAL INC. (d)—C-21
 GLOBAL VIDEO COMMUNICATIONS CORP. (p & d)—C-22
 THE SAMUEL GOLDWYN TELEVISION CO. (p & d)—C-22
 GRANADA TELEVISION INTERNATIONAL LTD. (p & d)—C-22
 SHERRY GRANT ENTERPRISES INC. (p & d)—C-22
 THE ART GREENFIELD CO. (d)—C-22
 GROUP W PRODUCTIONS (p & d)—C-22
 LARRY HARMON PICTURES CORP. (p & d)—C-23

SERVICES

HARMONY GOLD USA INC. (p & d)—C-23
THOMAS HORTON ASSOCIATES (d)—C-23
IMAGICOM PRODUCTIONS INC. (p)—C-24
INTERFACE PRODUCTIONS INC. (p & d)—C-24
INTERNATIONAL TELE-FILM ENTERPRISES LTD. (d)—C-24
ITC ENTERTAINMENT (d)—C-24
GORDON JONES PROGRAMMING (d)—C-24
JRD PRODUCTIONS (p)—C-25
M. A. KEMPNER INC. (d)—C-25
KING WORLD PRODUCTIONS (d)—C-25
WALTER J. KLEIN CO. LTD. (p)—C-25
THE LATHAM FOUNDATION (p & d)—C-25
LBS COMMUNICATIONS (p & d)—C-25
LaSEA BROADCASTING NETWORK (p)—C-26
MADISON PACIFIC INC. (p)—C-26
MAJOR LEAGUE BASEBALL PRODUCTIONS (p)—C-26
MCA TV INTERNATIONAL (d)—C-27
McGUANE STUDIO INC. (d)—C-27
MEDIA HOME ENTERTAINMENT INC. (d)—C-27
MEDIACAST TELEVISION ENTERTAINMENT (p)—C-27
MG/PERIN INC. (p & d)—C-28
MULLER MEDIA INC. (d)—C-29
MULTIMEDIA ENTERTAINMENT (p & d)—C-29
NBC ENTERPRISES INC. (p & d)—C-29
NBC INTERNATIONAL LTD. (d)—C-29
NEW CENTURY TELECOMMUNICATIONS (d)—C-29
NEW ZOD REVUE (p)—C-29
NOVA COMMUNICATIONS (p)—C-30
ONE PASS INC. (p)—C-30
ONE PASS MEDIA (p & d)—C-30
ORBIS COMMUNICATIONS INC. (d)—C-30
TOM PARKER THEATRICAL PRODUCTIONS INC. (p)—C-31
PEARSON INTERNATIONAL INC. (d)—C-31
PRODUCER SERVICES GROUP INC. (d)—C-31
PYRAMID FILMS CORP. (p & d)—C-32
RADIO & TELEVISION PACKAGERS INC. (p & d)—C-32
RICHSHER PRODUCTIONS LTD. (p)—C-32
ROCK SOLID PRODUCTIONS (p)—C-32
RICHARD H. ROFFMAN ASSOCIATES (p)—C-32
GLENN ROLAND FILMS (p & d)—C-32
SCOTT COMMUNICATIONS INC. (p)—C-33
SFM MEDIA CORP. (d)—C-33
SOUTHBROOK ENTERTAINMENT (p)—C-34
MARTHA STUART COMMUNICATIONS INC. (p & d)—C-34
D. L. TAFFNER LTD. (d)—C-35
TECHNISONIC STUDIOS INC. (p)—C-35
TELEVISION INTERAMERICANA S.A. (d)—C-53
TELEVISION INTERAMERICANA S.A. (d)—C-35
TRAV (Television, Radio & Audio-Visuals) (p)—C-36
TUESDAY PRODUCTIONS (p)—C-36
TV SPORTS SCENE INC. (p & d)—C-36
UNIVERSAL TELEVISION (p)—C-37
UNIVERSITY OF MICHIGAN MEDIA RESOURCES CENTER (d)—C-37
UPA PRODUCTIONS OF AMERICA (p & d)—C-37
VIACOM INTERNATIONAL INC. (d)—C-37
VISUAL PRODUCTIONS '80 LTD. (p & d)—C-38
VITT MEDIA INTERNATIONAL INC. (d)—C-38
WARNER BROS. TELEVISION DISTRIBUTION (p & d)—C-38
WEISS GLOBAL ENTERPRISES (p & d)—C-39
WESTERN INSTRUCTIONAL TELEVISION (p & d)—C-39
WESTERN VIDEO SYSTEMS (p)—C-39
WESTON WOODS STUDIOS INC. (p & d)—C-39
WINDSOR TOTAL VIDEO INC. (p)—C-39
WNET/THIRTEEN (Educational Bcstg. Corp.) (p)—C-39
WOLD COMMUNICATIONS (d)—C-39
WOLD COMMUNICATIONS INC. (d)—C-54

WORLD EVENTS PRODUCTIONS LTD. (d)—C-40
WORLDVISION ENTERPRISES INC. (d)—C-40
Y&R PROGRAM SERVICES (p & d)—C-40

• commercials

ABN/ASSOCIATED BROADCAST NEWS NETWORK (p & d)—C-40
ACADEMY FILM PRODUCTIONS INC. (p)—C-11
ADS AUDIO VISUAL PRODUCTIONS INC. (p & d)—C-11
ADVERTISERS BROADCASTING CO. (p)—C-11
JOHN E. ALLEN INC. (d)—C-11
ANIMART FX (p & d)—C-12
ASN TELEVISION NETWORK (p)—C-12
ATLANTIC COMMUNICATIONS GROUP (p & d)—0000
ATLANTIC VIDEO INC. (p)—C-12
AUDIO-TV FEATURES INC. (p & d)—C-12
BAJUS-JONES FILM CORP. (p)—C-12
BLTV (p)—C-14
BONNEVILLE MEDIA COMMUNICATIONS (p & d)—C-14
BRAVERMAN PRODUCTIONS INC. (p)—C-14
BILL BURRUD PRODUCTIONS (p)—C-14
BUZZCO ASSOCIATES INC. (p)—C-14
CATALYST PRODUCTION SERVICES (p)—C-15
CATZEL, THOMAS & ASSOCIATES (p)—C-15
CINECRAFT INC. (p & d)—C-16
CINEMA SERVICES INC. (d)—C-16
COAST SPECIAL EFFECTS (p)—C-16
COMMUNICATIONS RESOURCES L.P. (p & d)—C-17
COMPRO (p)—C-17
THOMAS CRAVEN FILM CORP. (p)—C-17
CREATIVE PROGRAMMING INC. (p)—C-17
CTV TELEVISION NETWORK (d)—C-18
CUSTOM FILMS/VIDEO INC. (p)—C-18
HAL DENNIS PRODUCTIONS (d)—C-18
MICHAEL DUNN PRODUCTIONS (p)—C-19
EYE CONTACT INC. (p)—C-20
FIELD VIDEOFAX (p)—C-20
FILM TREE (p)—C-21
FILMACK STUDIOS (p)—C-20
FILMFAIR (p)—C-20
IMERO FIORENTINO ASSOCIATES INC. (p)—C-47
FIRST CHICAGO TELEMEDIA SERVICES (s)—C-21
FORMAN PRODUCTIONS INC. (p)—C-21
FREE WHEELIN' FILMS LTD. (p)—C-21
GANNETT PRODUCTION SERVICES/KUSA-TV (d)—C-21
FRANK GARI PRODUCTIONS INC. (p)—C-21
GLOBAL VIDEO COMMUNICATIONS CORP. (p)—C-22
GROUP ONE PRODUCTIONS (p)—C-22
ROYCE HART COMMUNICATIONS (p)—C-23
IMAGICOM PRODUCTIONS INC. (p)—C-24
INTERFACE PRODUCTIONS INC. (p & d)—C-24
JRD PRODUCTIONS (p)—C-25
K & H PRODUCTIONS INC. (p)—C-25
KINETIC DESIGN SYSTEMS LTD. (p)—C-25
GENE LESTER PRODUCTIONS (d)—C-26
LINSMAN FILM (p)—C-26
LOOK & CO. (p)—C-26
MADISON INTERNATIONAL GROUP INC. (p)—C-26
MAJOR LEAGUE BASEBALL PRODUCTIONS (p)—C-26
EDDY MANSON PRODUCTIONS INC./MARGERY MUSIC INC. (p)—C-27
MAYSLES FILMS INC. (p)—C-27
McGUANE STUDIO INC. (p & d)—C-27
MPCS VIDEO INDUSTRIES INC. (p)—C-85
NEW VISIONS INC. (d)—C-29
NFL FILMS INC. (p & d)—C-29
NORTHWEST MOBILE TELEVISION (p)—C-30
ONE PASS INC. (p)—C-30
ONE PASS MEDIA (p)—C-30
PANTOMIME PICTURES INC. (d)—C-30
PICTURE MUSIC INTERNATIONAL (p & d)—C-31
POINT OF VIEW PRODUCTIONS (p)—C-31

QUARTET FILMS INC. (d)—C-32
ROCK SOLIO PRODUCTIONS (p)—C-32
RICHARD H. ROFFMAN ASSOCIATES (p)—C-32
GLENN ROLAND FILMS (p & d)—C-32
ROYCE HART COMMUNICATIONS (p)—C-52
SAGE ENTERTAINMENT ENTERPRISES CORP. (p)—C-33
RICHARD E. SALAY PRODUCTIONS (d)—C-33
SCOTT COMMUNICATIONS INC. (p)—C-33
SHIELD PRODUCTIONS INC. (p)—C-33
62nd STREET PRODUCTIONS (p)—C-34
SJOCOM (p)—C-34
SKAGGS TELECOMMUNICATIONS SERVICES (p)—C-34
RICK SPALLA VIDEO PRODUCTIONS (p & d)—C-34
STONE/MANSFIELD (p & d)—C-34
HACK SWAIN PRODUCTIONS INC. (p)—C-34
TANNERBRINGROSE ASSOC. INC. (p)—C-35
TECHNISONIC STUDIOS INC. (p)—C-35
THE TELEVISION DISTRIBUTION CO. INC. (p)—C-35
TELEVISION SYNDICATIONS (p)—C-35
TRANSATLANTIC VIDEO (p)—C-36
TRAV (Television, Radio & Audio-Visuals) (p)—C-36
TUESDAY PRODUCTIONS (p)—C-36
TV SPORTS SCENE INC. (p & d)—C-36
UPA PRODUCTIONS OF AMERICA (p & d)—C-37
VIACOM INTERNATIONAL INC. (d)—C-37
VIDEOWORKS (p & d)—C-38
VISUAL PRODUCTIONS '80 LTD. (p)—C-38
VORKAPICH/LIPSON INC. (p)—C-38
WESTERN VIDEO SYSTEMS (p)—C-39
WINDSOR TOTAL VIDEO INC. (p)—C-39
WOLD COMMUNICATIONS (d)—C-39
WOLD COMMUNICATIONS INC. (d)—C-54

• documentaires

ABN/ASSOCIATED BROADCAST NEWS NETWORK (p & d)—C-40
ACADEMY FILM PRODUCTIONS INC. (p)—C-11
ACAMA FILMS (d)—C-11
ALAN ENTERPRISES INC. (d)—C-11
JOHN E. ALLEN INC. (d)—C-11
ANIFORMS INC. (p)—C-12
ANIMART FX (p & d)—C-12
ARMY & AIR FORCE HOMETOWN NEWS CENTER (p & d)—C-41
KAY ARNOLD GROUP (p & d)—C-12
ASN TELEVISION NETWORK (p)—C-12
ATLANTIC ENTERTAINMENT GROUP (p & d)—C-12
AUDIO-TV FEATURES INC. (p)—C-12
BARR FILMS (p & d)—C-13
THE BIG FIGHTS INC. (p & d)—C-13
BLTV (p)—C-14
BONNEVILLE MEDIA COMMUNICATIONS (p & d)—C-14
BRAVERMAN PRODUCTIONS INC. (p)—C-14
BILL BURRUD PRODUCTIONS (p)—C-14
CARL BYOIR & ASSOCIATES INC. (p & d)—C-14
CABLE FILMS & CABLE VIDEO (d)—C-14
STEVE CAMPUS PRODUCTIONS INC. (p)—C-14
CATALYST PRODUCTION SERVICES (p)—C-15
CATZEL, THOMAS & ASSOCIATES (p)—C-15
CB COMMUNICATION INC. (d)—C-45
CBC ENTERPRISES (d)—C-15
CINECRAFT INC. (p & d)—C-16
CINEMA SERVICES INC. (d)—C-16
COE FILM ASSOCIATES INC. (d)—C-16
COMMUNICATIONS RESOURCES L.P. (p & d)—C-17
CONSULATE GENERAL OF THE NETHERLANDS (d)—C-17
CORI FILMS INTERNATIONAL (d)—C-17
THOMAS CRAVEN FILM CORP. (p)—C-17
CREATIVE PROGRAMMING INC. (p)—C-17
CTV TELEVISION NETWORK (d)—C-18
CUSTOM FILMS/VIDEO INC. (p)—C-18
DAP TV ASSOCIATES (p)—C-18

HAL DENNIS PRODUCTIONS (d)—C-18
DREW ASSOCIATES INC. (p)—C-18
MICHAEL DUNN PRODUCTIONS (p)—C-19
ENTERTAINMENT PROGRAMMING SERVICES LTD. (d)—C-19
EXCEL TELEMEDIA INTERNATIONAL CORP. (d)—C-20
EYE CONTACT INC. (p)—C-20
FIELD VIDEOFAX (p)—C-20
FILM TREE (p)—C-21
FILMS AFIELD (p & d)—C-20
FILMS INC. (div. of Public Media Inc.) (d)—C-20
FINE ARTS PRODUCTIONS INC. (p & d)—C-21
IMERO FIORENTINO ASSOCIATES INC. (p)—C-47
FIRST CHICAGO TELEMEDIA SERVICES (s)—C-21
FORMAN PRODUCTIONS INC. (p)—C-21
FOUR STAR INTERNATIONAL INC. (p & d)—C-21
FOX/LORBER ASSOCIATES (d)—C-21
FREE WHEELIN' FILMS LTD. (p)—C-21
FREMANTLE INTERNATIONAL INC. (d)—C-21
GANNETT PRODUCTION SERVICES/KUSA-TV (d)—C-21
GLOBAL VIDEO COMMUNICATIONS CORP. (p)—C-22
GOTHAM FILM PRODUCTIONS INC. (p)—C-22
GOULD ENTERTAINMENT CORP. (p & d)—C-22
GRANADA TELEVISION INTERNATIONAL LTD. (p & d)—C-22
SHERRY GRANT ENTERPRISES INC. (p & d)—C-22
GRAY-SCHWARTZ ENTERPRISES INC. (d)—C-22
THE ART GREENFIELD CO. (d)—C-22
SHERMAN GRINBERG FILM LIBRARIES INC. (p)—C-22
GROUP ONE PRODUCTIONS (p)—C-22
LARRY HARMON PICTURES CORP. (p & d)—C-23
ROYCE HART COMMUNICATIONS (p)—C-23
HARTLEY FILM FOUNDATION INC. (d)—C-23
THOMAS HORTON ASSOCIATES (p & d)—C-23
IMAGERIE (p)—C-23
INTERFACE PRODUCTIONS INC. (p & d)—C-24
INTERNATIONAL TELE-FILM ENTERPRISES LTD. (d)—C-24
INTERNATIONAL TREASURES (d)—C-24
ITC ENTERTAINMENT (d)—C-24
GORDON JONES PROGRAMMING (d)—C-24
K & H PRODUCTIONS INC. (p)—C-25
M. A. KEMPNER INC. (d)—C-25
KINETIC DESIGN SYSTEMS LTD. (p)—C-25
KING WORLD PRODUCTIONS (d)—C-25
WALTER J. KLEIN CO. LTD. (p)—C-25
THE LATHAM FOUNDATION (p & d)—C-25
LAWREN PRODUCTIONS INC. (d)—C-25
LBS COMMUNICATIONS (p & d)—C-25
GENE LESTER PRODUCTIONS (d)—C-26
L.I. TV-NEWS (d)—C-41
LIONHEART TELEVISION INTERNATIONAL (p & d)—C-26
LONDON TELEVISION SERVICE (p & d)—C-26
MADISON INTERNATIONAL GROUP INC. (p)—C-26
MADISON PACIFIC INC. (p)—C-26
MAJOR LEAGUE BASEBALL PRODUCTIONS (p)—C-26
MARATHON INTERNATIONAL PRODUCTIONS (p & d)—C-27
MAYSLES FILMS INC. (p & d)—C-27
McGUANE STUDIO INC. (p & d)—C-27
MEDIA HOME ENTERTAINMENT INC. (d)—C-27
MEDIACAST TELEVISION ENTERTAINMENT (p)—C-27
MPCS VIDEO INDUSTRIES INC. (p)—C-85
MSS (MODERN SATELLITE SERVICES) (d)—C-29
MULLER MEDIA INC. (d)—C-29
NBC ENTERPRISES INC. (p & d)—C-29
NBC INTERNATIONAL LTD. (d)—C-29

NEW CENTURY TELECOMMUNICATIONS (d)—C-29
 NEW VISIONS INC. (d)—C-29
 NFL FILMS INC. (p & d)—C-29
 NOVA COMMUNICATIONS (p)—C-30
 ONE PASS INC. (p)—C-30
 ONE PASS MEDIA (d)—C-30
 ORBIS COMMUNICATIONS INC. (d)—C-30
 PARROT COMMUNICATIONS INC. (p)—C-31
 PEARSON INTERNATIONAL INC. (d)—C-31
 POINT OF VIEW PRODUCTIONS (p)—C-31
 PRODUCER SERVICES GROUP INC. (d)—C-31
 PYRAMID FILMS CORP. (p & d)—C-32
 RICHSHER PRODUCTIONS LTD. (p)—C-32
 ROCK SOLID PRODUCTIONS (p)—C-32
 RICHARD H. ROFFMAN ASSOCIATES (p)—C-32
 GLENN ROLAND FILMS (p & d)—C-32
 SACRED HEART PROGRAM INC. (p & d)—C-33
 SAGE ENTERTAINMENT ENTERPRISES CORP. (p)—C-33
 RICHARD E. SALAY PRODUCTIONS (d)—C-33
 SCOTT COMMUNICATIONS INC. (p)—C-33
 SFM MEDIA CORP. (d)—C-33
 SKAGGS TELECOMMUNICATIONS SERVICES (p)—C-34
 SOUTHBROOK ENTERTAINMENT (p)—C-34
 RICK SPALLA VIDEO PRODUCTIONS (p & d)—C-34
 MARTHA STUART COMMUNICATIONS INC. (p & d)—C-34
 HACK SWAIN PRODUCTIONS INC. (p)—C-34
 TECHNISONIC STUDIOS INC. (p)—C-35
 TELE-MISSIONS INTERNATIONAL INC. (p)—C-35
 TELEVISION INTERAMERICANA S.A. (d)—C-53
 TELEVISION INTERAMERICANA S.A. (d)—C-35
 TRANSATLANTIC VIDEO (p)—C-36
 TRAV (Television, Radio & Audio-Visuals) (p)—C-36
 TUESDAY PRODUCTIONS (p)—C-36
 TURNER PROGRAM SERVICES (d)—C-36
 TV SPORTS SCENE INC. (p & d)—C-36
 UCVideo (d)—C-37
 UNIVERSITY OF MICHIGAN MEDIA RESOURCES CENTER (p & d)—C-37
 UP A PRODUCTIONS OF AMERICA (d)—C-37
 VIACOM INTERNATIONAL INC. (d)—C-37
 VIDEOWORKS (p & d)—C-38
 VISUAL PRODUCTIONS '80 LTD. (p & d)—C-38
 VITV MEDIA INTERNATIONAL INC. (d)—C-38
 VORKAPICH/LIPSON INC. (p)—C-38
 WARNER BROS. TELEVISION DISTRIBUTION (p & d)—C-38
 WCN PRODUCTIONS (p)—C-39
 WEISS GLOBAL ENTERPRISES (p & d)—C-39
 WESTERN VIDEO SYSTEMS (p)—C-39
 WESTON WOODS STUDIOS INC. (p & d)—C-39
 WINDSOR TOTAL VIDEO INC. (p)—C-39
 WOLD COMMUNICATIONS (d)—C-39
 WOLD COMMUNICATIONS INC. (d)—C-54
 WORLDVISION ENTERPRISES INC. (d)—C-40
 WORLDWIDE TELEVISION NEWS (d)—C-42
 WTTW CHANNEL 11/ENTERPRISES GROUP (p & d)—C-40
 Y&R PROGRAM SERVICES (p & d)—C-40

• educational

ABN/ASSOCIATED BROADCAST NEWS NETWORK (p & d)—C-40
 ACADEMY FILM PRODUCTIONS INC. (p)—C-11
 ADS AUDIO VISUAL PRODUCTIONS INC. (p & d)—C-11
 AGENCY FOR INSTRUCTIONAL TECHNOLOGY (p & d)—C-11
 JOHN E. ALLEN INC. (d)—C-11
 ANIFORMS INC. (p)—C-12
 KAY ARNOLD GROUP (p & d)—C-12
 ASN TELEVISION NETWORK (p)—C-12
 ASSOCIATED PRESS (p & d)—C-41

ATLANTIC COMMUNICATIONS GROUP (p & d)—0000
 ATLANTIC COMMUNICATIONS GROUP (p & d)—C-12
 ATLANTIC VIDEO INC. (p)—C-12
 AUSTRALIAN FILM COMMISSION (d)—C-12
 BARR FILMS (p & d)—C-13
 BEBELL MOTION PICTURE LAB (p)—C-13
 BEBELL SLIDE & FILMSTRIP DIV. (p)—C-13
 BLTV (p)—C-14
 BONNEVILLE MEDIA COMMUNICATIONS (p & d)—C-14
 CARL BVOIR & ASSOCIATES INC. (p & d)—C-14
 CABLE FILMS & CABLE VIDEO (d)—C-14
 STEVE CAMPUS PRODUCTIONS INC. (p)—C-14
 CATALYST PRODUCTION SERVICES (p)—C-15
 CATZEL, THOMAS & ASSOCIATES (p)—C-15
 CB COMMUNICATION INC. (d)—C-45
 CBC ENTERPRISES (d)—C-15
 THE CHRISTOPHERS INC. (p & d)—C-15
 CHURCH OF THE NAZARENE (p & d)—C-15
 CINECRAFT INC. (p & d)—C-16
 CINEMA SERVICES INC. (d)—C-16
 COE FILM ASSOCIATES INC. (d)—C-16
 COMMUNICATIONS RESOURCES L.P. (p & d)—C-17
 CONTINENTAL FILM PRODUCTIONS CORP. (p)—C-17
 WILLIAM L. COOPER PRODUCTIONS INC. (p)—C-17
 CORAL INTERNATIONAL TV (d)—C-17
 THOMAS CRAVEN FILM CORP. (p)—C-17
 CREATIVE PROGRAMMING INC. (p)—C-17
 CTV TELEVISION NETWORK (d)—C-18
 WILLIAM KENNETH CUMMING & ASSOCIATES (p)—C-46
 CUSTOM FILMS/VIDEO INC. (p)—C-18
 D & R PRODUCTIONS INC. (p)—C-18
 DAP TV ASSOCIATES (p)—C-18
 HAL DENNIS PRODUCTIONS (d)—C-18
 D4 FILM STUDIOS INC. (d)—C-18
 DFS PROGRAM EXCHANGE (d)—C-18
 DREW ASSOCIATES INC. (p)—C-18
 CAL DUNN STUDIOS INC. (p)—C-19
 MICHAEL DUNN PRODUCTIONS (p)—C-19
 THE DURASELL CORP. (p & d)—C-19
 EMBASSY COMMUNICATIONS (p & d)—C-19
 ENTERTAINMENT PROGRAMMING SERVICES LTD. (d)—C-19
 EXCEL TELEMEDIA INTERNATIONAL CORP. (d)—C-20
 EYE CONTACT INC. (p)—C-20
 FIELD VIDEOfAX (p)—C-20
 FILMACK STUDIOS (p)—C-20
 FILMFAIR COMMUNICATIONS (p & d)—C-20
 FILMS INC. (div. of Public Media Inc.) (d)—C-20
 FINE ARTS PRODUCTIONS INC. (p & d)—C-21
 IMERO FIORENTINO ASSOCIATES INC. (p)—C-47
 FORMAN PRODUCTIONS INC. (p)—C-21
 FREE WHEELIN' FILMS LTD. (p)—C-21
 FREEMANTLE INTERNATIONAL INC. (d)—C-21
 GANNETT PRODUCTION SERVICES/KUSA-TV (d)—C-21
 GLOBAL VIDEO COMMUNICATIONS CORP. (p)—C-22
 GOTHAM FILM PRODUCTIONS INC. (p)—C-22
 GOULD ENTERTAINMENT CORP. (d)—C-22
 GRANADA TELEVISION INTERNATIONAL LTD. (p & d)—C-22
 SHERRY GRANT ENTERPRISES INC. (p & d)—C-22
 GROUP ONE PRODUCTIONS (p)—C-22
 ROYCE HART COMMUNICATIONS (p)—C-23
 HARTLEY FILM FOUNDATION INC. (d)—C-23
 THOMAS HORTON ASSOCIATES (d)—C-23
 IMAGERIE (p)—C-23
 IMAGICOM PRODUCTIONS INC. (p)—C-24
 INTERFACE PRODUCTIONS INC. (p & d)—C-24
 INTERNATIONAL TELE-FILM ENTERPRISES LTD. (d)—C-24
 K & H PRODUCTIONS INC. (p)—C-25
 KINETIC DESIGN SYSTEMS LTD. (p)—C-25
 WALTER J. KLEIN CO. LTD. (p)—C-25

THE LATHAM FOUNDATION (p & d)—C-25
 LAWREN PRODUCTIONS INC. (d)—C-25
 LBS COMMUNICATIONS (p & d)—C-25
 LEARN INCORPORATED (d)—C-26
 LeSEA BROADCASTING NETWORK (p)—C-26
 GENE LESTER PRODUCTIONS (d)—C-26
 LONDON TELEVISION SERVICE (p & d)—C-26
 MADISON INTERNATIONAL GROUP INC. (p)—C-26
 MADISON PACIFIC INC. (p)—C-26
 MAJOR LEAGUE BASEBALL PRODUCTIONS (p)—C-26
 MARATHON INTERNATIONAL PRODUCTIONS (p & d)—C-27
 MAYSLES FILMS INC. (d)—C-27
 MCGUANE STUDIO INC. (p & d)—C-27
 MEDIA HOME ENTERTAINMENT INC. (d)—C-27
 MEDIACAST TELEVISION ENTERTAINMENT (p)—C-27
 MED-SCENE (d)—C-28
 MILNER-FENWICK INC. (p & d)—C-28
 MODE 2 PRODUCTIONS INC. (p)—C-28
 MSS (MODERN SATELLITE SERVICES) (d)—C-29
 NAVY OFFICES OF INFORMATION (OI-23) (d)—C-29
 NBC ENTERPRISES INC. (p & d)—C-29
 NBC INTERNATIONAL LTD. (d)—C-29
 NEW VISIONS INC. (d)—C-29
 NOVA COMMUNICATIONS (p)—C-30
 ONE PASS INC. (p)—C-30
 ONE PASS MEDIA (p)—C-30
 PANTOMIME PICTURES INC. (d)—C-30
 PEARSON INTERNATIONAL INC. (d)—C-30
 POINT OF VIEW PRODUCTIONS (p)—C-31
 PYRAMID FILMS CORP. (p & d)—C-32
 RADIO & TELEVISION PACKAGERS INC. (p & d)—C-32
 RIVIERA PRODUCTIONS (p)—C-32
 DAN ROBINSON BROADCASTING (d)—C-32
 RICHARD H. ROFFMAN ASSOCIATES (p)—C-32
 GLENN ROLAND FILMS (p & d)—C-32
 RICHARD E. SALAY PRODUCTIONS (d)—C-33
 SCOTT COMMUNICATIONS INC. (p)—C-33
 SIMCOM INTERNATIONAL (p)—C-33
 SKAGGS TELECOMMUNICATIONS SERVICES (p)—C-34
 RICK SPALLA VIDEO PRODUCTIONS (p & d)—C-34
 MARTHA STUART COMMUNICATIONS INC. (p & d)—C-34
 HACK SWAIN PRODUCTIONS INC. (p)—C-34
 TECHNISONIC STUDIOS INC. (p)—C-35
 TELE-MISSIONS INTERNATIONAL INC. (p)—C-35
 TELEVISION INTERAMERICANA S.A. (d)—C-53
 TELEVISION INTERAMERICANA S.A. (d)—C-35
 TEMPO ENTERPRISES INC. (d)—C-36
 TRAV (Television, Radio & Audio-Visuals) (p)—C-36
 TV SPORTS SCENE INC. (p & d)—C-36
 UCVideo (d)—C-37
 UNIVERSITY OF MICHIGAN MEDIA RESOURCES CENTER (p & d)—C-37
 UP A PRODUCTIONS OF AMERICA (p & d)—C-37
 VIACOM INTERNATIONAL INC. (d)—C-37
 VIDEOWORKS (p & d)—C-38
 VITV MEDIA INTERNATIONAL INC. (d)—C-38
 WCN PRODUCTIONS (p)—C-39
 WEST GLEN COMMUNICATIONS (p & d)—C-39
 WESTERN INSTRUCTIONAL TELEVISION (p & d)—C-39
 WESTERN VIDEO SYSTEMS (p)—C-39
 WESTON WOODS STUDIOS INC. (p & d)—C-39
 WINDSOR TOTAL VIDEO INC. (p)—C-39
 WNET/THIRTEEN (Educational Bcstg. Corp.) (p)—C-39
 WOLD COMMUNICATIONS (d)—C-39
 WOLD COMMUNICATIONS INC. (d)—C-54
 WORLDVISION ENTERPRISES INC. (d)—C-40
 WORLDWIDE TELEVISION NEWS (d)—C-42

WTTW CHANNEL 11/ENTERPRISES GROUP (p & d)—C-40

• film programs on order

ABN/ASSOCIATED BROADCAST NEWS NETWORK (p & d)—C-40
 ADVERTISERS BROADCASTING CO. (p)—C-11
 JOHN E. ALLEN INC. (d)—C-11
 ANIFORMS INC. (p)—C-12
 KAY ARNOLD GROUP (p & d)—C-12
 ATLANTIC COMMUNICATIONS GROUP (p & d)—0000
 ATLANTIC COMMUNICATIONS GROUP (p)—C-12
 BEBELL MOTION PICTURE LAB (p)—C-13
 BEBELL SLIDE & FILMSTRIP DIV. (p)—C-13
 BUZZCO ASSOCIATES INC. (p)—C-14
 CATZEL, THOMAS & ASSOCIATES (p)—C-15
 CINECRAFT INC. (d)—C-16
 CINEMA SERVICES INC. (d)—C-16
 COMMUNICATIONS RESOURCES L.P. (p & d)—C-17
 CONSULATE GENERAL OF THE NETHERLANDS (d)—C-17
 CONTINENTAL FILM PRODUCTIONS CORP. (p)—C-17
 WILLIAM L. COOPER PRODUCTIONS INC. (p)—C-17
 THOMAS CRAVEN FILM CORP. (p)—C-17
 CTV TELEVISION NETWORK (d)—C-18
 CUSTOM FILMS/VIDEO INC. (p)—C-18
 DAP TV ASSOCIATES (p)—C-18
 D4 FILM STUDIOS INC. (d)—C-18
 DREW ASSOCIATES INC. (p)—C-18
 MICHAEL DUNN PRODUCTIONS (p)—C-19
 THE DURASELL CORP. (p & d)—C-19
 FILMS INC. (div. of Public Media Inc.) (d)—C-20
 THOMAS HORTON ASSOCIATES (p & d)—C-23
 JUMP VIDEOCONFERENCE GROUP (p)—C-24
 JRD PRODUCTIONS (p)—C-25
 WALTER J. KLEIN CO. LTD. (p)—C-25
 GENE LESTER PRODUCTIONS (d)—C-26
 L.I. TV-NEWS (d)—C-41
 LONDON TELEVISION SERVICE (p & d)—C-26
 MADISON INTERNATIONAL GROUP INC. (p)—C-26
 EDDY MANSON PRODUCTIONS INC./MARGERY MUSIC INC. (p)—C-27
 MARATHON INTERNATIONAL PRODUCTIONS (p & d)—C-27
 MCGUANE STUDIO INC. (p & d)—C-27
 MILNER-FENWICK INC. (p & d)—C-28
 MSS (MODERN SATELLITE SERVICES) (d)—C-29
 MULLER MEDIA INC. (p & d)—C-29
 NATIONAL SHOWS PRODUCTIONS LTD. (p & d)—C-51
 NOVA COMMUNICATIONS (p)—C-30
 PANTOMIME PICTURES INC. (d)—C-30
 RIVIERA PRODUCTIONS (p)—C-32
 GLENN ROLAND FILMS (p & d)—C-32
 RICHARD E. SALAY PRODUCTIONS (d)—C-33
 JOSEPH SIEGMAN INC. (p)—C-33
 RICK SPALLA VIDEO PRODUCTIONS (p & d)—C-34
 TELE-MISSIONS INTERNATIONAL INC. (p)—C-35
 TV SPORTS SCENE INC. (p & d)—C-36
 UCVideo (d)—C-37
 VIACOM INTERNATIONAL INC. (d)—C-37
 WARNER BROS. TELEVISION DISTRIBUTION (p & d)—C-38
 WCN PRODUCTIONS (p)—C-39
 WEISS GLOBAL ENTERPRISES (p & d)—C-39
 WOLD COMMUNICATIONS INC. (d)—C-54
 WORLDVISION ENTERPRISES INC. (d)—C-40

• film/tape spots

ABN/ASSOCIATED BROADCAST NEWS NETWORK (p & d)—C-40
 ACADEMY FILM PRODUCTIONS INC. (p)—C-11

SERVICES

ADS AUDIO VISUAL PRODUCTIONS INC. (p & d)—C-11
ADVERTISERS BROADCASTING CO. (p)—C-11
JOHN E. ALLEN INC. (d)—C-11
ASN TELEVISION NETWORK (p)—C-12
ATLANTIC COMMUNICATIONS GROUP (p & d)—0000
ATLANTIC COMMUNICATIONS GROUP (p)—C-12
ATLANTIC VIDEO INC. (p)—C-12
AUDIO-TV FEATURES INC. (p & d)—C-12
BAJUS-JONES FILM CORP. (p)—C-12
ROBERT BARON & ASSOCIATES (p & d)—C-13
BLTV (p)—C-14
BONNEVILLE MEDIA COMMUNICATIONS (p & d)—C-14
BRAVERMAN PRODUCTIONS INC. (p)—C-14
BILL BURRUD PRODUCTIONS (p)—C-14
BUZZCO ASSOCIATES INC. (p)—C-14
CATALYST PRODUCTION SERVICES (p)—C-15
CATZEL, THOMAS & ASSOCIATES (p)—C-15
CINFCRAFT INC. (p & d)—C-16
CINEMA SERVICES INC. (d)—C-16
CINETUDES FILM PRODUCTIONS LTD. (p)—C-16
COAST SPECIAL EFFECTS (p)—C-16
COMPRO (p)—C-17
THOMAS CRAVEN FILM CORP. (p)—C-17
CREATIVE PROGRAMMING INC. (p)—C-17
CTV TELEVISION NETWORK (d)—C-18
CUSTOM FILMS/VIDEO INC. (p)—C-18
DREW ASSOCIATES INC. (p)—C-18
CAL DUNN STUDIOS INC. (p)—C-19
MICHAEL DUNN PRODUCTIONS (p)—C-19
EYE CONTACT INC. (p)—C-20
FILMACK STUDIOS (p)—C-20
FILMFAIR (p)—C-20
FORMAN PRODUCTIONS INC. (p)—C-21
FREE WHEELIN' FILMS LTD. (p)—C-21
GANNETT PRODUCTION SERVICES/KUSA-TV (d)—C-21
SHERRY GRANT ENTERPRISES INC. (p & d)—C-22
INTERFACE PRODUCTIONS INC. (p & d)—C-24
THE LATHAM FOUNDATION (p & d)—C-25
LeSEA BROADCASTING NETWORK (p)—C-26
GENE LESTER PRODUCTIONS (d)—C-26
L.I. TV-NEWS (d)—C-41
LINSMAN FILM (p)—C-26
MADISON INTERNATIONAL GROUP INC. (p)—C-26
EDDY MANSON PRODUCTIONS INC./MARGERY MUSIC INC. (p)—C-27
McGUANE STUDIO INC. (p)—C-27
MPCS VIDEO INDUSTRIES INC. (p)—C-85
NATIONAL SHOWS PRODUCTIONS LTD. (p & d)—C-51
NEW VISIONS INC. (d)—C-29
PANTOMIME PICTURES INC. (d)—C-30
ROCK SOLID PRODUCTIONS (p)—C-32
GLENN ROLAND FILMS (p & d)—C-32
ROYCE HART COMMUNICATIONS (p)—C-52
RICHARD E. SALAY PRODUCTIONS (d)—C-33
SHIELD PRODUCTIONS INC. (p)—C-33
62nd STREET PRODUCTIONS (p)—C-34
S.JOCOM (p)—C-34
SKAGGS TELECOMMUNICATIONS SERVICES (p)—C-34
RICK SPALLA VIDEO PRODUCTIONS (p & d)—C-34
HACK SWAIN PRODUCTIONS INC. (p)—C-34
TANNEBRINGROSE ASSOC. INC. (p)—C-35
TAPE-FILM INDUSTRIES (d)—C-35
TECHNISONIC STUDIOS INC. (p)—C-35
TELEVISION SYNDICATIONS (p)—C-35
TRANSATLANTIC VIDEO (p)—C-36
TUESDAY PRODUCTIONS (p)—C-36
VIACOM INTERNATIONAL INC. (p & d)—C-37
VIDEOWORKS (p & d)—C-38
WARNER BROS. TELEVISION DISTRIBUTION (p & d)—C-38
WINDSOR TOTAL VIDEO INC. (p)—C-39
WOLD COMMUNICATIONS (d)—C-39
WOLD COMMUNICATIONS INC. (d)—C-54

• foreign language films

ABN/ASSOCIATED BROADCAST NEWS NETWORK (p & d)—C-40
ADS AUDIO VISUAL PRODUCTIONS INC. (p & d)—C-11
JOHN E. ALLEN INC. (d)—C-11
KAY ARNOLD GROUP (d)—C-12
THE BIG FIGHTS INC. (d)—C-13
BONNEVILLE MEDIA COMMUNICATIONS (p & d)—C-14
CABLE FILMS & CABLE VIDEO (d)—C-14
CATALYST PRODUCTION SERVICES (p)—C-15
CATZEL, THOMAS & ASSOCIATES (p)—C-15
CAVALCADE PICTURES INC. (p)—C-15
CB COMMUNICATION INC. (d)—C-45
CBC ENTERPRISES (d)—C-15
CC STUDIOS INC. (p)—C-15
CINEMA SERVICES INC. (d)—C-16
CORI FILMS INTERNATIONAL (d)—C-17
THOMAS CRAVEN FILM CORP. (p)—C-17
CTV TELEVISION NETWORK (d)—C-18
ENTERTAINMENT PROGRAMMING SERVICES LTD. (d)—C-19
EYE CONTACT INC. (p)—C-20
FAMILY THEATER INC. (p & d)—C-20
FILMS AFIELD (p & d)—C-20
FILMS INC. (div. of Public Media Inc.) (d)—C-20
FILMS OF INDIA (d)—C-21
FORMAN PRODUCTIONS INC. (p)—C-21
FOX/LORBER ASSOCIATES (d)—C-21
FREMANTLE INTERNATIONAL INC. (d)—C-21
THE SAMUEL GOLDWYN TELEVISION CO. (d)—C-22
THE ART GREENFIELD CO. (d)—C-22
THOMAS HORTON ASSOCIATES (d)—C-23
INTERNATIONAL TELE-FILM ENTERPRISES LTD. (d)—C-24
INTERNATIONAL TREASURES (d)—C-24
WALTER J. KLEIN CO. LTD. (p)—C-25
THE LATHAM FOUNDATION (p & d)—C-25
LONDON TELEVISION SERVICE (p & d)—C-26
MARATHON INTERNATIONAL PRODUCTIONS (p & d)—C-27
MEDIA HOME ENTERTAINMENT INC. (d)—C-27
MILNER-FENWICK INC. (p & d)—C-28
TOM PARKER THEATRICAL PRODUCTIONS INC. (p)—C-31
PRODUCER SERVICES GROUP INC. (d)—C-31
RADIO & TELEVISION PACKAGERS INC. (d)—C-32
GLENN ROLAND FILMS (p & d)—C-32
SIN TELEVISION NETWORK (p & d)—C-33
SKAGGS TELECOMMUNICATIONS SERVICES (p)—C-34
TELEVISION INTERAMERICANA S.A. (d)—C-53
TELEVISION INTERAMERICANA S.A. (d)—C-35
TRANSATLANTIC VIDEO (p)—C-36
UNIFILM INTERNATIONAL CO. (d)—C-37
UNUSUAL FILMS (p & d)—C-37
WARNER BROS. TELEVISION DISTRIBUTION (p & d)—C-38
WESTON WOODS STUDIOS INC. (p & d)—C-39
WOLD COMMUNICATIONS INC. (d)—C-54
WORLD EVENTS PRODUCTIONS LTD. (d)—C-40

• industrial & educational films (lease or loan)

ACADEMY FILM PRODUCTIONS INC. (p)—C-11
ADVERTISERS BROADCASTING CO. (p)—C-11
AGENCY FOR INSTRUCTIONAL TECHNOLOGY (p & d)—C-11
JOHN E. ALLEN INC. (d)—C-11
ANIFORMS INC. (p)—C-12
ASN TELEVISION NETWORK (p)—C-12
ATLANTIC COMMUNICATIONS GROUP (p & d)—0000
ATLANTIC COMMUNICATIONS GROUP (p & d)—C-12

ATLANTIC VIDEO INC. (p)—C-12
AUDIO-TV FEATURES INC. (p)—C-12
ROBERT BARON & ASSOCIATES (p)—C-13
BARR FILMS (p & d)—C-13
BEBELL MOTION PICTURE LAB (p)—C-13
BEBELL SLIDE & FILMSTRIP DIV. (p)—C-13
BRAVERMAN PRODUCTIONS INC. (p)—C-14
BUZZCO ASSOCIATES INC. (p)—C-14
CARL BYOIR & ASSOCIATES INC. (p)—C-14
STEVE CAMPUS PRODUCTIONS INC. (d)—C-14
CATALYST PRODUCTION SERVICES (p)—C-15
CATZEL, THOMAS & ASSOCIATES (p)—C-15
CBC ENTERPRISES (d)—C-15
CC STUDIOS INC. (p)—C-15
CINFCRAFT INC. (p & d)—C-16
CINEMA SERVICES INC. (d)—C-16
CINETUDES FILM PRODUCTIONS LTD. (p)—C-16
COMMUNICATIONS RESOURCES L.P. (p & d)—C-17
THOMAS CRAVEN FILM CORP. (p)—C-17
CTV TELEVISION NETWORK (d)—C-18
CUSTOM FILMS/VIDEO INC. (p)—C-18
DAP TV ASSOCIATES (p)—C-18
THE DURASELL CORP. (p & d)—C-19
ENCYCLOPEDIA BRITANNICA EDUCATIONAL CORP. (p & d)—C-19
EYE CONTACT INC. (p)—C-20
FILMFAIR (p)—C-20
FILMFAIR COMMUNICATIONS (p & d)—C-20
FILMS INC. (div. of Public Media Inc.) (d)—C-20
FILMS OF INDIA (d)—C-21
IMERO FIORENTINO ASSOCIATES INC. (p)—C-47
FORMAN PRODUCTIONS INC. (p)—C-21
FREE WHEELIN' FILMS LTD. (p)—C-21
GANNETT PRODUCTION SERVICES/KUSA-TV (d)—C-21
GLOBAL VIDEO COMMUNICATIONS CORP. (p)—C-22
HARTLEY FILM FOUNDATION INC. (d)—C-23
THOMAS HORTON ASSOCIATES (p)—C-23
INTERFACE PRODUCTIONS INC. (p & d)—C-24
INTERNATIONAL TELE-FILM ENTERPRISES LTD. (d)—C-24
WALTER J. KLEIN CO. LTD. (p)—C-25
THE LATHAM FOUNDATION (p & d)—C-25
LEARN INCORPORATED (d)—C-26
LONDON TELEVISION SERVICE (p & d)—C-26
MADISON INTERNATIONAL GROUP INC. (p)—C-26
MARATHON INTERNATIONAL PRODUCTIONS (p & d)—C-27
MAYSLES FILMS INC. (p & d)—C-27
McGUANE STUDIO INC. (p & d)—C-27
MED-SCENE (d)—C-28
MILNER-FENWICK INC. (p & d)—C-28
MSS (MODERN SATELLITE SERVICES) (d)—C-29
NBC ENTERPRISES INC. (p & d)—C-29
NEW VISIONS INC. (d)—C-29
GLENN ROLAND FILMS (p & d)—C-32
RICHARD E. SALAY PRODUCTIONS (d)—C-33
SKAGGS TELECOMMUNICATIONS SERVICES (p)—C-34
RICK SPALLA VIDEO PRODUCTIONS (p & d)—C-34
MARTHA STUART COMMUNICATIONS INC. (p & d)—C-34
TRANSATLANTIC VIDEO (p)—C-36
TRIBUNE FILMS INC. (d)—C-36
TV SPORTS SCENE INC. (p & d)—C-36
UCVideo (d)—C-37
UNIVERSITY OF MICHIGAN MEDIA RESOURCES CENTER (p & d)—C-37
UNUSUAL FILMS (p & d)—C-37
UPA PRODUCTIONS OF AMERICA (p & d)—C-37
WEST GLEN COMMUNICATIONS (p & d)—C-39
WESTERN VIDEO SYSTEMS (p)—C-39
WESTON WOODS STUDIOS INC. (p & d)—C-39
WOLD COMMUNICATIONS (d)—C-39
WOLD COMMUNICATIONS INC. (d)—C-54

• kinescope

JOHN E. ALLEN INC. (d)—C-11
CATZEL, THOMAS & ASSOCIATES (p)—C-15
CINEMA SERVICES INC. (d)—C-16
CTV TELEVISION NETWORK (d)—C-18
DINER+ALLIED FILM & VIDEO SERVICES (p)—C-18
DU ART VIDEO (p & d)—C-18
FILMACK STUDIOS (p)—C-20
FILMLIFE INC. (p & d)—C-20
FILMS AROUND THE WORLD INC. (d)—C-20
GLENN ROLAND FILMS (p & d)—C-32
TAPE-FILM INDUSTRIES (d)—C-35
WOLD COMMUNICATIONS INC. (d)—C-54

• minority

ADS AUDIO VISUAL PRODUCTIONS INC. (p & d)—C-11
JOHN E. ALLEN INC. (d)—C-11
ASN TELEVISION NETWORK (d)—C-12
CATZEL, THOMAS & ASSOCIATES (p)—C-15
CBC ENTERPRISES (d)—C-15
CHURCH FEDERATION OF GREATER INDIANAPOLIS INC. (d)—C-15
CINEMA SERVICES INC. (d)—C-16
CTV TELEVISION NETWORK (d)—C-18
ESSENCE TELEVISION PRODUCTIONS INC. (p & d)—C-19
FIELD VIDEOFAX (p)—C-20
FILMS AROUND THE WORLD INC. (d)—C-20
FILMS INC. (div. of Public Media Inc.) (d)—C-20
THE ART GREENFIELD CO. (d)—C-22
ROYCE HART COMMUNICATIONS (p)—C-23
INTERFACE PRODUCTIONS INC. (p & d)—C-24
INTERNATIONAL TREASURES (d)—C-24
WALTER J. KLEIN CO. LTD. (p)—C-25
MADISON INTERNATIONAL GROUP INC. (p)—C-26
McGUANE STUDIO INC. (p & d)—C-27
NOVA COMMUNICATIONS (p)—C-30
PARROT COMMUNICATIONS INC. (p)—C-31
T. R. PITTS CO. (d)—C-87
POINT OF VIEW PRODUCTIONS (p)—C-31
PRODUCER SERVICES GROUP INC. (d)—C-31
ROYCE HART COMMUNICATIONS (p)—C-52
MARTHA STUART COMMUNICATIONS INC. (p & d)—C-34
TV SPORTS SCENE INC. (d)—C-36
UCVideo (d)—C-37
UPA PRODUCTIONS OF AMERICA (p & d)—C-37
VISUAL PRODUCTIONS '80 LTD. (p)—C-38
WNETHIRTEEN (Educational Bcstg. Corp.) (p)—C-39
WOLD COMMUNICATIONS INC. (d)—C-54

• motion picture features

ACAMA FILMS (d)—C-11
ALAN ENTERPRISES INC. (d)—C-11
JOHN E. ALLEN INC. (d)—C-11
ALMI TELEVISION PRODUCTIONS (d)—C-11
KAY ARNOLD GROUP (p & d)—C-12
ASN TELEVISION NETWORK (p)—C-12
ATKINSON FILM-ARTS LTD. (p)—C-12
ATLANTIC ENTERTAINMENT GROUP (p & d)—C-12
AUSTRALIAN FILM COMMISSION (d)—C-12
BAJUS-JONES FILM CORP. (p)—C-12
JEROME BALSAM FILMS INC. (d)—C-13
ROBERT BARON & ASSOCIATES (p)—C-13
THE BIG FIGHTS INC. (p & d)—C-13
BRAVERMAN PRODUCTIONS INC. (p)—C-14
CABLE FILMS & CABLE VIDEO (d)—C-14
CASTLE HILL TELEVISION (d)—C-15
CAVALCADE PICTURES INC. (p)—C-15
CBC ENTERPRISES (d)—C-15
CHURCH OF THE NAZARENE (p & d)—C-15
CINACO FILM & TV CO. INC. (d)—C-16
CINEMA SERVICES INC. (d)—C-16
CINEMA SHARES INTERNATIONAL TELEVISION (d)—C-16

CINETUDES FILM PRODUCTIONS LTD. (p)—C-16
 DICK CLARK CO. INC. (p)—C-16
COLUMBIA PICTURES PAY TV DIVISION (p)—C-16
 COMMORLD INTERNATIONAL (d)—C-17
 CORAL INTERNATIONAL TV (d)—C-17
 CORI FILMS INTERNATIONAL (d)—C-17
 CROWN INTERNATIONAL PAY TV INC. (d)—C-18
 CTV TELEVISION NETWORK (d)—C-18
 D & R PRODUCTIONS INC. (p)—C-18
 DAP TV ASSOCIATES (p)—C-18
 HAL DENNIS PRODUCTIONS (p & d)—C-18
 WALT DISNEY COMPANY (p & d)—C-18
 WALT DISNEY PICTURES (p & d)—C-18
 EMBASSY COMMUNICATIONS (p & d)—C-19
 ENTERPRISES PRODUCTIONS INC. (p)—C-19
 ENTERTAINMENT PROGRAMMING SERVICES LTD. (d)—C-19
 EXCEL TELEMEDIA INTERNATIONAL CORP. (p & d)—C-20
 FILMACK STUDIOS (p)—C-20
 FILMLIFE INC. (p & d)—C-20
FILMS AFIELD (p & d)—C-20
 FILMS AROUND THE WORLD INC. (d)—C-20
 FILMS INC. (div. of Public Media Inc.) (d)—C-20
 FILMS OF INDIA (d)—C-21
 FINE ARTS PRODUCTIONS INC. (p & d)—C-21
 FORMAN PRODUCTIONS INC. (p)—C-21
 FOUR STAR INTERNATIONAL INC. (d)—C-21
 FOX/LORBER ASSOCIATES (d)—C-21
 FREMANTLE INTERNATIONAL INC. (d)—C-21
 FRIES DISTRIBUTION CO. (p & d)—C-21
 GLOBAL VIDEO COMMUNICATIONS CORP. (p)—C-22
 THE SAMUEL GOLDWYN TELEVISION CO. (p & d)—C-22
 GOULD ENTERTAINMENT CORP. (d)—C-22
 GRANADA TELEVISION INTERNATIONAL LTD. (p & d)—C-22
 GRAY-SCHWARTZ ENTERPRISES INC. (d)—C-22
 THE ART GREENFIELD CO. (d)—C-22
 GUTMAN & GUTMAN INC. (d)—C-23
 LARRY HARMON PICTURES CORP. (p & d)—C-23
 HARMONY GOLD USA INC. (p)—C-23
 HEMDALE FILM CORP. (p & d)—C-23
 INTERCONTINENTAL RELEASING CORP. (p)—C-24
 INTERNATIONAL TELE-FILM ENTERPRISES LTD. (d)—C-24
 INTERNATIONAL TREASURES (d)—C-24
 ITC ENTERTAINMENT (d)—C-24
 GORDON JONES PROGRAMMING (d)—C-24
 JRD PRODUCTIONS (p)—C-25
 M. A. KEMPNER INC. (d)—C-25
 KING WORLD PRODUCTIONS (d)—C-25
 LBS COMMUNICATIONS (p & d)—C-25
 MADISON INTERNATIONAL GROUP INC. (p)—C-26
 MANBECK PICTURES CORP. (d)—C-27
 MAYSLES FILMS INC. (p & d)—C-27
 MCA TV INTERNATIONAL (d)—C-27
 McGUANE STUDIO INC. (p & d)—C-27
 MEDIA HOME ENTERTAINMENT INC. (d)—C-27
 MG/PERIN INC. (d)—C-28
 MULLER MEDIA INC. (d)—C-29
 NBC ENTERPRISES INC. (p & d)—C-29
 NEW CENTURY TELECOMMUNICATIONS (d)—C-29
 OLYMPUS TELEVISION INC. (d)—C-30
 ONE PASS INC. (p)—C-30
 ORBIS COMMUNICATIONS INC. (d)—C-30
 TOM PARKER THEATRICAL PRODUCTIONS INC. (p)—C-31
 PEARSON INTERNATIONAL INC. (d)—C-31
 PRODUCER SERVICES GROUP INC. (d)—C-31
 QUARTET INTERNATIONAL INC. (p & d)—C-32
 RADIO & TELEVISION PACKAGERS INC. (p & d)—C-32
 RIVIERA PRODUCTIONS (p)—C-32
 RKO PICTURES (p)—C-32
 DAN ROBINSON BROADCASTING (d)—C-32

ROCK SOLID PRODUCTIONS (p)—C-32
 RICHARD H. ROFFMAN ASSOCIATES (p)—C-32
 GLENN ROLAND FILMS (p & d)—C-32
 SAGE ENTERTAINMENT ENTERPRISES CORP. (p & d)—C-33
 RICHARD E. SALAY PRODUCTIONS (d)—C-33
 SFM MEDIA CORP. (d)—C-33
 SIMCOM INTERNATIONAL (p & d)—C-33
TELEVISION INTERAMERICANA S.A. (d)—C-53
TELEVISION INTERAMERICANA S.A. (d)—C-35
 TELEVISION SYNDICATIONS (d)—C-35
 TUESDAY PRODUCTIONS (p)—C-36
 TV SPORTS SCENE INC. (p & d)—C-36
TWENTIETH CENTURY-FOX TELEVISION (p & d)—C-36
 UNIFILM INTERNATIONAL CO. (p & d)—C-37
 UNUSUAL FILMS (p & d)—C-37
 UPA PRODUCTIONS OF AMERICA (d)—C-37
VIACOM INTERNATIONAL INC. (d)—C-37
 VIDEO-CINEMA FILMS INC. (d)—C-38
 VIDEO PRODUCTION SERVICES (d)—C-38
 VISUAL PRODUCTIONS '80 LTD. (p & d)—C-38
 VORKAPICH/LIPSON INC. (p)—C-38
 WARNER BROS. TELEVISION DISTRIBUTION (p & d)—C-38
 WEISS GLOBAL ENTERPRISES (p & d)—C-39
 WESCOM PRODUCTIONS (p)—C-39
 WOLD COMMUNICATIONS (d)—C-39
 WOLD COMMUNICATIONS INC. (d)—C-54
WORLDVISION ENTERPRISES INC. (d)—C-40
 WORLDWIDE TELEVISION NEWS (d)—C-42
 WW ENTERTAINMENT (p & d)—C-40
 ZIV INTERNATIONAL (d)—C-40

• motion picture shorts

JOHN E. ALLEN INC. (d)—C-11
 KAY ARNOLD GROUP (d)—C-12
 ATLANTIC COMMUNICATIONS GROUP (p & d)—0000
 BAJUS-JONES FILM CORP. (p)—C-12
 ROBERT BARON & ASSOCIATES (p)—C-13
 BEBELL MOTION PICTURE LAB (p)—C-13
 BEBELL SLIDE & FILMSTRIP DIV. (p)—C-13
 THE BIG FIGHTS INC. (p & d)—C-13
 BUZZCO ASSOCIATES INC. (p)—C-14
CABLE FILMS & CABLE VIDEO (d)—C-14
 CATALYST PRODUCTION SERVICES (p)—C-15
 CATZEL, THOMAS & ASSOCIATES (p)—C-15
 CAVALCADE PICTURES INC. (p)—C-15
 CBC ENTERPRISES (d)—C-15
 CC STUDIOS INC. (p)—C-15
 CHURCH OF THE NAZARENE (p & d)—C-15
 CINEMA SERVICES INC. (d)—C-16
 COE FILM ASSOCIATES INC. (d)—C-16
COLUMBIA PICTURES PAY TV DIVISION (p)—C-16
 COMMUNICATIONS RESOURCES L.P. (p & d)—C-17
 THOMAS CRAVEN FILM CORP. (p)—C-17
 CTV TELEVISION NETWORK (d)—C-18
 D & R PRODUCTIONS INC. (p)—C-18
 DAP TV ASSOCIATES (p)—C-18
 HAL DENNIS PRODUCTIONS (p & d)—C-18
 WALT DISNEY PICTURES (p & d)—C-18
 MICHAEL DUNN PRODUCTIONS (p)—C-19
 EXCEL TELEMEDIA INTERNATIONAL CORP. (p & d)—C-20
 FILMACK STUDIOS (p)—C-20
 FILMLIFE INC. (p & d)—C-20
 FILMS INC. (div. of Public Media Inc.) (d)—C-20
 FILMS OF INDIA (d)—C-21
 FINE ARTS PRODUCTIONS INC. (p & d)—C-21
 FORMAN PRODUCTIONS INC. (p)—C-21
 FOX/LORBER ASSOCIATES (d)—C-21
 FREE WHEELIN' FILMS LTD. (p)—C-21
 FREMANTLE INTERNATIONAL INC. (d)—C-21
 GLOBAL VIDEO COMMUNICATIONS CORP. (p)—C-22
 THE SAMUEL GOLDWYN TELEVISION CO. (d)—C-22
 GRAY-SCHWARTZ ENTERPRISES INC.

(d)—C-22
 THE ART GREENFIELD CO. (d)—C-22
 THOMAS HORTON ASSOCIATES (p & d)—C-23
 INTERNATIONAL TELE-FILM ENTERPRISES LTD. (d)—C-24
 INTERNATIONAL TREASURES (d)—C-24
 JRD PRODUCTIONS (d)—C-25
 WALTER J. KLEIN CO. LTD. (p)—C-25
 GENE LESTER PRODUCTIONS (d)—C-26
 LINSMAN FILM (p)—C-26
 MADISON INTERNATIONAL GROUP INC. (p)—C-26
 MARATHON INTERNATIONAL PRODUCTIONS (p)—C-27
 McGUANE STUDIO INC. (p & d)—C-27
 MEDIA HOME ENTERTAINMENT INC. (d)—C-27
 MSS (MODERN SATELLITE SERVICES) (d)—C-29
 MULLER MEDIA INC. (p & d)—C-29
 NEW VISIONS INC. (d)—C-29
 NFL FILMS INC. (p)—C-29
 PANTOMIME PICTURES INC. (d)—C-30
 TOM PARKER THEATRICAL PRODUCTIONS INC. (p)—C-31
 PRODUCER SERVICES GROUP INC. (d)—C-31
 PYRAMID FILMS CORP. (p & d)—C-32
 RADIO & TELEVISION PACKAGERS INC. (p & d)—C-32
 ROCK SOLID PRODUCTIONS (p)—C-32
 RICHARD H. ROFFMAN ASSOCIATES (p)—C-32
 GLENN ROLAND FILMS (p & d)—C-32
 SAGE ENTERTAINMENT ENTERPRISES CORP. (p & d)—C-33
 RICHARD E. SALAY PRODUCTIONS (d)—C-33
 RICK SPALLA VIDEO PRODUCTIONS (p & d)—C-34
TELEVISION INTERAMERICANA S.A. (d)—C-53
TELEVISION INTERAMERICANA S.A. (d)—C-35
 TRAV (Television, Radio & Audio-Visuals) (p)—C-36
 TV SPORTS SCENE INC. (p & d)—C-36
 UNUSUAL FILMS (p & d)—C-37
 UPA PRODUCTIONS OF AMERICA (p & d)—C-37
 VORKAPICH/LIPSON INC. (p)—C-38
 WARNER BROS. TELEVISION DISTRIBUTION (p & d)—C-38
 WEISS GLOBAL ENTERPRISES (p & d)—C-39
 WESTERN VIDEO SYSTEMS (p)—C-39
 WESTON WOODS STUDIOS INC. (p & d)—C-39
 WOLD COMMUNICATIONS (d)—C-39
 WOLD COMMUNICATIONS INC. (d)—C-54

• music

ADS AUDIO VISUAL PRODUCTIONS INC. (p)—C-11
 ALL AMERICAN TELEVISION (d)—C-11
 ANIFORMS INC. (p)—C-12
 ATI VIDEO ENTERPRISES INC. (p)—C-12
 ATKINSON FILM-ARTS LTD. (p)—C-12
 ATLANTIC COMMUNICATIONS GROUP (p)—C-12
 BAJUS-JONES FILM CORP. (p)—C-12
 BAJUS-JONES FILM CORP. (p)—C-12
 BLTV (p)—C-14
 BONNEVILLE MEDIA COMMUNICATIONS (p)—C-14
 BRAVERMAN PRODUCTIONS INC. (p)—C-14
 CATALYST PRODUCTION SERVICES (p)—C-15
 CATZEL, THOMAS & ASSOCIATES (p)—C-15
 CBC ENTERPRISES (d)—C-15
 CIANI/MUSICA INC. & C/M STUDIOS (p)—C-15
COLUMBIA PICTURES PAY TV DIVISION (p)—C-16
 COMPRO (p)—C-17
 CORAL INTERNATIONAL TV (d)—C-17
 CORELLI-JACOBS FILM MUSIC INC. (d)—C-17
 CTV TELEVISION NETWORK (d)—C-18

DE WOLFE MUSIC LIBRARY INC. (d)—C-18
 THE DURASELL CORP. (p & d)—C-19
 ENTERTAINMENT PROGRAMMING SERVICES LTD. (d)—C-19
 EXCEL TELEMEDIA INTERNATIONAL CORP. (d)—C-20
 FORMAN PRODUCTIONS INC. (p)—C-21
 FOX/LORBER ASSOCIATES (d)—C-21
 FRANK GARI PRODUCTIONS INC. (p & d)—C-21
 FRANK GARI PRODUCTIONS INC. (p & d)—C-48
 GLOBAL VIDEO COMMUNICATIONS CORP. (p)—C-22
 GRANADA TELEVISION INTERNATIONAL LTD. (p & d)—C-22
 THE ART GREENFIELD CO. (d)—C-22
 HARMONY GOLD USA INC. (p)—C-23
 INTERNATIONAL TELE-FILM ENTERPRISES LTD. (d)—C-24
 JRD PRODUCTIONS (p & d)—C-25
 WALTER J. KLEIN CO. LTD. (p)—C-25
 RICHARD LAVSKY'S MUSIC HOUSE (p)—C-25
 LoSEA BROADCASTING NETWORK (p)—C-26
 LIONHEART TELEVISION INTERNATIONAL (d)—C-26
 LOOK & CO. (p)—C-26
 EDDY MANSON PRODUCTIONS INC./MARGERY MUSIC INC. (p & d)—C-27
 MARATHON INTERNATIONAL PRODUCTIONS (p)—C-27
 McGUANE STUDIO INC. (p & d)—C-27
 MEDIA HOME ENTERTAINMENT INC. (d)—C-27
MULTIMEDIA ENTERTAINMENT (p & d)—C-29
 NATIONAL SHOWS PRODUCTIONS LTD. (p & d)—C-51
 NBC ENTERPRISES INC. (p & d)—C-29
 ONE PASS INC. (p)—C-30
 ONE PASS MEDIA (p & d)—C-30
 ORBIS COMMUNICATIONS INC. (d)—C-30
 TOM PARKER THEATRICAL PRODUCTIONS INC. (p)—C-31
 PEARSON INTERNATIONAL INC. (d)—C-31
 PETERS PRODUCTIONS (p & d)—C-31
 PICTURE MUSIC INTERNATIONAL (p & d)—C-31
 PRODUCER SERVICES GROUP INC. (d)—C-31
 RICHARD H. ROFFMAN ASSOCIATES (p)—C-32
 GLENN ROLAND FILMS (p & d)—C-32
 SEAR SOUND (p)—C-33
 SHIELD PRODUCTIONS INC. (p)—C-33
 82nd STREET PRODUCTIONS (p)—C-34
 SJOOCOM (p)—C-34
 SKAGGS TELECOMMUNICATIONS SERVICES (p)—C-34
 RICK SPALLA VIDEO PRODUCTIONS (p & d)—C-34
 SUNBURY MUSIC CANADA LTD. (CAPAC), DUNBAR MUSIC CANADA LTD. (PRO) (p & d)—C-34
TELEVISION INTERAMERICANA S.A. (d)—C-53
TELEVISION INTERAMERICANA S.A. (d)—C-35
 TELEVISION SYNDICATIONS (p & d)—C-35
 TUESDAY PRODUCTIONS (p & d)—C-36
 VALENTINO MUSIC LIBRARY (p & d)—C-37
 VIDEOWORKS (p & d)—C-38
 VISUAL PRODUCTIONS '80 LTD. (p & d)—C-38
 WESTON WOODS STUDIOS INC. (p)—C-39
 WOLD COMMUNICATIONS (d)—C-39
 WOLD COMMUNICATIONS INC. (d)—C-54

• newsreels

ABN/ASSOCIATED BROADCAST NEWS NETWORK (p & d)—C-40
 ADS AUDIO VISUAL PRODUCTIONS INC. (p & d)—C-11
 JOHN E. ALLEN INC. (d)—C-11
CABLE FILMS & CABLE VIDEO (d)—C-14
 CATALYST PRODUCTION SERVICES (p)—C-15

SERVICES

CATZEL, THOMAS & ASSOCIATES (p)—C-15
CINEMA SERVICES INC. (d)—C-16
CTV TELEVISION NETWORK (d)—C-18
ENTERTAINMENT PROGRAMMING SERVICES LTD. (d)—C-19
EYE CONTACT INC. (p & d)—C-20
FILMLIFE INC. (p & d)—C-20
FOX/LORBER ASSOCIATES (d)—C-21
GANNETT PRODUCTION SERVICES/KUSA-TV (d)—C-21
GLOBAL VIDEO COMMUNICATIONS CORP. (p)—C-22
WALTER J. KLEIN CO. LTD. (p)—C-25
GENE LESTER PRODUCTIONS (d)—C-26
LIONHEART TELEVISION INTERNATIONAL (d)—C-26
MARATHON INTERNATIONAL PRODUCTIONS (p)—C-27
NAVY OFFICES OF INFORMATION (OI-23) (d)—C-29
NBC ENTERPRISES INC. (p & d)—C-29
ROCK SOLID PRODUCTIONS (p)—C-32
RICK SPALLA VIDEO PRODUCTIONS (p & d)—C-34
WEST GLEN COMMUNICATIONS (p & d)—C-39
WOLD COMMUNICATIONS INC. (d)—C-54

• open-end film commercials (made for TV)

ABN/ASSOCIATED BROADCAST NEWS NETWORK (p & d)—C-40
ACADEMY FILM PRODUCTIONS INC. (p)—C-11
ADS AUDIO VISUAL PRODUCTIONS INC. (p & d)—C-11
ADVERTISERS BROADCASTING CO. (p)—C-11
ASN TELEVISION NETWORK (p)—C-12
ATLANTIC COMMUNICATIONS GROUP (p & d)—0000
ATLANTIC COMMUNICATIONS GROUP (p & d)—C-12
BAJUS-JONES FILM CORP. (p)—C-12
BEBELL SLIDE & FILMSTRIP DIV. (p)—C-13
BONNEVILLE MEDIA COMMUNICATIONS (p & d)—C-14
BRAVERMAN PRODUCTIONS INC. (p)—C-14
BUZZCO ASSOCIATES INC. (p)—C-14
CATALYST PRODUCTION SERVICES (p)—C-15
CATZEL, THOMAS & ASSOCIATES (p)—C-15
CINECRAFT INC. (p & d)—C-16
COAST SPECIAL EFFECTS (p)—C-16
CROWN INTERNATIONAL PAY TV INC. (d)—C-18
CTV TELEVISION NETWORK (d)—C-18
MICHAEL DUNN PRODUCTIONS (p)—C-19
FILMACK STUDIOS (p)—C-20
FILMFAIR (p)—C-20
FORMAN PRODUCTIONS INC. (p)—C-21
FREE WHEELIN' FILMS LTD. (p)—C-21
GANNETT PRODUCTION SERVICES/KUSA-TV (d)—C-21
FRANK GARI PRODUCTIONS INC. (p)—C-21
ROYCE HART COMMUNICATIONS (p)—C-23
INTERFACE PRODUCTIONS INC. (p & d)—C-24
K & H PRODUCTIONS INC. (p)—C-25
KINETIC DESIGN SYSTEMS LTD. (p)—C-25
LeSEA BROADCASTING NETWORK (p)—C-26
MADISON INTERNATIONAL GROUP INC. (p)—C-26
MAYSLES FILMS INC. (p)—C-27
McGUANE STUDIO INC. (p & d)—C-27
NEW VISIONS INC. (d)—C-29
PANTOMIME PICTURES INC. (d)—C-30
ROCK SOLID PRODUCTIONS (p)—C-32
GLENN ROLAND FILMS (p & d)—C-32
RICHARD E. SALAY PRODUCTIONS (d)—C-33
62nd STREET PRODUCTIONS (p)—C-34
SKAGGS TELECOMMUNICATIONS SERVICES (p)—C-34
RICK SPALLA VIDEO PRODUCTIONS (p & d)—C-34
TANNEBRINGROSE ASSOC. INC. (p)—C-35
TAPE-FILM INDUSTRIES (p & d)—C-35
TECHNISONIC STUDIOS INC. (p)—C-35
TRANSATLANTIC VIDEO (p)—C-36

WESTERN VIDEO SYSTEMS (p)—C-39
WOLD COMMUNICATIONS INC. (d)—C-54

• pay cable

ABN/ASSOCIATED BROADCAST NEWS NETWORK (p & d)—C-40
ACAMA FILMS (d)—C-11
ALAN ENTERPRISES INC. (d)—C-11
JOHN E. ALLEN INC. (d)—C-11
KAY ARNOLD GROUP (d)—C-12
ASN TELEVISION NETWORK (p & d)—C-12
ATLANTIC ENTERTAINMENT GROUP (p & d)—C-12
BLTV (p)—C-14
BRAVERMAN PRODUCTIONS INC. (p)—C-14
BUZZCO ASSOCIATES INC. (p)—C-14
CABLE FILMS & CABLE VIDEO (d)—C-14
CATALYST PRODUCTION SERVICES (p)—C-15
CATZEL, THOMAS & ASSOCIATES (p)—C-15
CAVALCADE PICTURES INC. (p & d)—C-15
CBC ENTERPRISES (d)—C-15
CINEFFECTS COLOR LABORATORY (p & d)—C-16
CINEMA SERVICES INC. (d)—C-16
DICK CLARK CO. INC. (p)—C-16
COE FILM ASSOCIATES INC. (d)—C-16
COMMUNICATIONS RESOURCES L.P. (p & d)—C-17
CORAL INTERNATIONAL TV (d)—C-17
CORI FILMS INTERNATIONAL (d)—C-17
CREATIVE PROGRAMMING INC. (p)—C-17
CTV TELEVISION NETWORK (d)—C-18
DAP TV ASSOCIATES (p)—C-18
EMBASSY COMMUNICATIONS (p & d)—C-19
EXCEL TELEMEDIA INTERNATIONAL CORP. (p & d)—C-20
FILMS AROUND THE WORLD INC. (d)—C-20
FORMAN PRODUCTIONS INC. (p)—C-21
FOUR STAR INTERNATIONAL INC. (d)—C-21
FOX/LORBER ASSOCIATES (d)—C-21
FREMANTLE INTERNATIONAL INC. (d)—C-21
FRIES DISTRIBUTION CO. (p & d)—C-21
GANNETT PRODUCTION SERVICES/KUSA-TV (d)—C-21
THE SAMUEL GOLDWYN TELEVISION CO. (d)—C-22
GOULD ENTERTAINMENT CORP. (d)—C-22
GRANADA TELEVISION INTERNATIONAL LTD. (d)—C-22
THE ART GREENFIELD CO. (d)—C-22
THOMAS HORTON ASSOCIATES (d)—C-23
INTERCONTINENTAL RELEASING CORP. (p)—C-24
INTERNATIONAL TELE-FILM ENTERPRISES LTD. (d)—C-24
J.E.D. PRODUCTIONS CORP. (p & d)—C-24
JRD PRODUCTIONS (p & d)—C-25
M. A. KEMPNER INC. (d)—C-25
MAJOR LEAGUE BASEBALL PRODUCTIONS (p)—C-26
MEDIACAST TELEVISION ENTERTAINMENT (p)—C-27
MULLER MEDIA INC. (d)—C-29
NBC ENTERPRISES INC. (p & d)—C-29
NEW CENTURY TELECOMMUNICATIONS (d)—C-29
NFL FILMS INC. (p)—C-29
NOVA COMMUNICATIONS (p)—C-30
ONE PASS INC. (p)—C-30
ONE PASS MEDIA (d)—C-30
PANTOMIME PICTURES INC. (d)—C-30
PEARSON INTERNATIONAL INC. (d)—C-31
PRODUCER SERVICES GROUP INC. (d)—C-31
ROCK SOLID PRODUCTIONS (p)—C-32
GLENN ROLAND FILMS (p & d)—C-32
RICHARD E. SALAY PRODUCTIONS (d)—C-33
SCHIFF-JONES LTD. (p & d)—C-33
SIMCOM INTERNATIONAL (p & d)—C-33
RICK SPALLA VIDEO PRODUCTIONS (p & d)—C-34
D. L. TAFFNER LTD. (d)—C-35
THE TELEVISION DISTRIBUTION CO. INC. (p & d)—C-35
TELEVISION INTERAMERICANA S.A. (d)—C-53

TELEVISION INTERAMERICANA S.A. (d)—C-35
TRANSATLANTIC VIDEO (p)—C-36
TWENTIETH CENTURY-FOX TELEVISION (p & d)—C-36
UNIFILM INTERNATIONAL CO. (d)—C-37
UPA PRODUCTIONS OF AMERICA (d)—C-37
VEGA ASSOCIATES INC. (p)—C-54
VIACOM INTERNATIONAL INC. (p & d)—C-37
VIDEO-CINEMA FILMS INC. (d)—C-38
VIDEO PRODUCTION SERVICES (d)—C-38
VIDEOWORKS (p & d)—C-38
VISUAL PRODUCTIONS '80 LTD. (p & d)—C-38
WARNER BROS. TELEVISION DISTRIBUTION (p & d)—C-38
WEISS GLOBAL ENTERPRISES (p & d)—C-39
WESTERN VIDEO SYSTEMS (p)—C-39
WOLD COMMUNICATIONS (d)—C-39
WOLD COMMUNICATIONS INC. (d)—C-54
WORLDVISION ENTERPRISES INC. (d)—C-40
WORLDWIDE ENTERTAINMENT CORP. (p & d)—C-40
WTTW CHANNEL 11/ENTERPRISES GROUP (p & d)—C-40
WW ENTERTAINMENT (p & d)—C-40
ZIV INTERNATIONAL (d)—C-40

• radio, syndicated

ABN/ASSOCIATED BROADCAST NEWS NETWORK (p & d)—C-40
ADS AUDIO VISUAL PRODUCTIONS INC. (p & d)—C-11
THE AMERICAN JEWISH COMMITTEE (p & d)—C-11
ASSOCIATED PRESS (p & d)—C-41
AUDIO-TV FEATURES INC. (p & d)—C-12
BAUMAN BIBLE TELECASTS (p & d)—C-13
BONNEVILLE MEDIA COMMUNICATIONS (p & d)—C-14
BROADCAST NEWS LTD. (p & d)—C-41
CARL BYOIR & ASSOCIATES INC. (p & d)—C-14
CATZEL, THOMAS & ASSOCIATES (p)—C-15
THE CHRISTOPHERS INC. (p & d)—C-15
CHURCH FEDERATION OF GREATER INDIANAPOLIS INC. (d)—C-15
DICK CLARK CO. INC. (p)—C-16
CTV TELEVISION NETWORK (d)—C-18
DAP TV ASSOCIATES (p)—C-18
DAY OF DISCOVERY (p & d)—C-18
INTERFACE PRODUCTIONS INC. (p & d)—C-24
JRD PRODUCTIONS (p & d)—C-25
RICHARD LAVSKY'S MUSIC HOUSE (p)—C-25
LBS COMMUNICATIONS (p & d)—C-25
MADISON INTERNATIONAL GROUP INC. (p)—C-26
MEDIA FIRST (d)—C-50
MIGHTY MINUTE PROGRAMS (p)—C-28
NAVY OFFICES OF INFORMATION (OI-23) (d)—C-29
NBC ENTERPRISES INC. (p & d)—C-29
PETERS PRODUCTIONS (p & d)—C-31
GLENN ROLAND FILMS (p & d)—C-32
SACRED HEART PROGRAM INC. (p & d)—C-33
SHIELD PRODUCTIONS INC. (p)—C-33
TECHNISONIC STUDIOS INC. (p)—C-35
TRACO ADVERTISING INC. (d)—C-36
TRAV (Television, Radio & Audio-Visuals) (p)—C-36
TUESDAY PRODUCTIONS (p)—C-36
TV SPORTS SCENE INC. (p & d)—C-36
UNITED PRESS INTERNATIONAL (d)—C-42
U.S. CHAMBER OF COMMERCE (p & d)—C-37
WOLD COMMUNICATIONS (d)—C-39
WOLD COMMUNICATIONS INC. (d)—C-54

• religious

ADS AUDIO VISUAL PRODUCTIONS INC. (p & d)—C-11
JOHN E. ALLEN INC. (d)—C-11
ANIMART FX (p & d)—C-12

ASN TELEVISION NETWORK (p)—C-12
ATLANTIC COMMUNICATIONS GROUP (p)—C-12
BAUMAN BIBLE TELECASTS (p & d)—C-13
BONNEVILLE MEDIA COMMUNICATIONS (p & d)—C-14
CATHEDRAL FILMS (p & d)—C-15
CATZEL, THOMAS & ASSOCIATES (p)—C-15
THE CHILDREN'S GOSPEL HOUR INC. (p & d)—C-15
THE CHRISTOPHERS INC. (p & d)—C-15
CHURCH FEDERATION OF GREATER INDIANAPOLIS INC. (d)—C-15
CHURCH OF THE NAZARENE (p & d)—C-15
CINEMA SERVICES INC. (d)—C-16
THOMAS CRAVEN FILM CORP. (p)—C-17
WILLIAM KENNETH CUMMING & ASSOCIATES (p)—C-46
DAP TV ASSOCIATES (p)—C-18
DAY OF DISCOVERY (p & d)—C-18
FAMILY FILMS (p & d)—C-20
FAMILY THEATER INC. (p & d)—C-20
FIELD VIDEOFAX (p)—C-20
FILMS AFIELD (p & d)—C-20
FILMS OF INDIA (d)—C-21
THE ART GREENFIELD CO. (d)—C-22
THOMAS HORTON ASSOCIATES (d)—C-23
INTERFACE PRODUCTIONS INC. (p & d)—C-24
INTERNATIONAL TELE-FILM ENTERPRISES LTD. (d)—C-24
JRD PRODUCTIONS (p & d)—C-25
WALTER J. KLEIN CO. LTD. (p)—C-25
LeSEA BROADCASTING NETWORK (p)—C-26
L.I. TV-NEWS (d)—C-41
MADISON PACIFIC INC. (p)—C-26
MENNONITE MEDIA SERVICES (p & d)—C-28
MODE 2 PRODUCTIONS INC. (p)—C-28
NBC ENTERPRISES INC. (p & d)—C-29
NBC INTERNATIONAL LTD. (d)—C-29
NOVA COMMUNICATIONS (p)—C-30
PANTOMIME PICTURES INC. (d)—C-30
PAULIST PRODUCTIONS (p & d)—C-31
PEARSON INTERNATIONAL INC. (d)—C-31
PRESBYTERIAN CHURCH (USA) (p & d)—C-31
RICHARD H. ROFFMAN ASSOCIATES (p)—C-32
SACRED HEART PROGRAM INC. (p & d)—C-33
ROBERT SCHULLER MINISTRIES (p)—C-33
SCOTT COMMUNICATIONS INC. (p)—C-33
TECHNISONIC STUDIOS INC. (p)—C-35
TELE-MISSIONS INTERNATIONAL INC. (p)—C-35
TELEVISION INTERAMERICANA S.A. (d)—C-53
TELEVISION INTERAMERICANA S.A. (d)—C-35
TEMPO ENTERPRISES INC. (d)—C-36
TRACO ADVERTISING INC. (d)—C-36
TRAV (Television, Radio & Audio-Visuals) (p)—C-36
TV SPORTS SCENE INC. (d)—C-36
UNUSUAL FILMS (p & d)—C-37
WEISS GLOBAL ENTERPRISES (p & d)—C-39
WESTERN VIDEO SYSTEMS (p)—C-39
WOLD COMMUNICATIONS (d)—C-39
WOLD COMMUNICATIONS INC. (d)—C-54
WORLDVISION ENTERPRISES INC. (d)—C-40

• slide film commercials

ABN/ASSOCIATED BROADCAST NEWS NETWORK (p & d)—C-40
ADS AUDIO VISUAL PRODUCTIONS INC. (p & d)—C-11
JOHN E. ALLEN INC. (d)—C-11
ATLANTIC COMMUNICATIONS GROUP (p & d)—0000
BEBELL MOTION PICTURE LAB (p)—C-13
BEBELL SLIDE & FILMSTRIP DIV. (p)—C-13
BLTV (p)—C-14
CATALYST PRODUCTION SERVICES (p)—C-15
CATZEL, THOMAS & ASSOCIATES (p)—C-15
CINECRAFT INC. (p & d)—C-16
CINEMA SERVICES INC. (d)—C-16

CTV TELEVISION NETWORK (d)—C-18
 CAL DUNN STUDIOS INC. (p)—C-19
 EYE CONTACT INC. (p)—C-20
 FILMACK STUDIOS (p)—C-20
 ROYCE HART COMMUNICATIONS (p)—C-23
 GLENN ROLAND FILMS (p & d)—C-32
 RICHARD E. SALAY PRODUCTIONS (d)—C-33
 SKAGGS TELECOMMUNICATIONS SERVICES (p)—C-34
 HACK SWAIN PRODUCTIONS INC. (p)—C-34
 TAPE-FILM INDUSTRIES (p)—C-35
 TECHNISONIC STUDIOS INC. (p)—C-35
 WINDSOR TOTAL VIDEO INC. (p)—C-39
 WOLD COMMUNICATIONS INC. (d)—C-54

• slides & balloons (telops)

ABN/ASSOCIATED BROADCAST NEWS NETWORK (p & d)—C-40
 ADS AUDIO VISUAL PRODUCTIONS INC. (p & d)—C-11
 JOHN E. ALLEN INC. (d)—C-11
 ANIFORMS INC. (p)—C-12
 BEBELL MOTION PICTURE LAB (p)—C-13
 BEBELL SLIDE & FILMSTRIP DIV. (p)—C-13
 CATZEL, THOMAS & ASSOCIATES (p)—C-15
 CINECRAFT INC. (p & d)—C-16
 CINEMA SERVICES INC. (d)—C-16
 CTV TELEVISION NETWORK (d)—C-18
 FILMACK STUDIOS (p)—C-20
 JMP VIDEOCONFERENCE GROUP (p)—C-24
 NAVY OFFICES OF INFORMATION (OI-23) (d)—C-29
 WOLD COMMUNICATIONS INC. (d)—C-54

• stand-alone pay

BRAVERMAN PRODUCTIONS INC. (p)—C-14
CABLE FILMS & CABLE VIDEO (d)—C-14
 CATALYST PRODUCTION SERVICES (p)—C-15
 CATZEL, THOMAS & ASSOCIATES (p)—C-15
 COE FILM ASSOCIATES INC. (d)—C-16
 EXCEL TELEMEDIA INTERNATIONAL CORP. (d)—C-20
 FOX/LORBER ASSOCIATES (d)—C-21
 THE SAMUEL GOLDWYN TELEVISION CO. (d)—C-22
 INTERFACE PRODUCTIONS INC. (p & d)—C-24
 J.E.D. PRODUCTIONS CORP. (p & d)—C-24
 LBS COMMUNICATIONS (p & d)—C-25
 MEDIACAST TELEVISION ENTERTAINMENT (p)—C-27
 NEW CENTURY TELECOMMUNICATIONS (d)—C-29
 PRODUCER SERVICES GROUP INC. (d)—C-31
 GLENN ROLAND FILMS (p & d)—C-32
VIACOM INTERNATIONAL INC. (p & d)—C-37
 VISUAL PRODUCTIONS '80 LTD. (p & d)—C-38
 WOLD COMMUNICATIONS INC. (p)—C-54

• TV film/tape series

ABN/ASSOCIATED BROADCAST NEWS NETWORK (p & d)—C-40
 ACAMA FILMS (d)—C-11
 ADS AUDIO VISUAL PRODUCTIONS INC. (p & d)—C-11
 ALAN ENTERPRISES INC. (d)—C-11
 JOHN E. ALLEN INC. (d)—C-11
 KAY ARNOLD GROUP (p & d)—C-12
 ASN TELEVISION NETWORK (p)—C-12
 ATKINSON FILM-ARTS LTD. (p)—C-12
 ATLANTIC COMMUNICATIONS GROUP (p & d)—0000
 ATLANTIC COMMUNICATIONS GROUP (p & d)—C-12
 JEROME BALSAM FILMS INC. (d)—C-13
 ROBERT BARON & ASSOCIATES (p)—C-13
 BEBELL MOTION PICTURE LAB (p)—C-13
 BEBELL SLIDE & FILMSTRIP DIV. (p)—C-13
 BLTV (p)—C-14
 BRAVERMAN PRODUCTIONS INC. (p)—C-14
 CARL BYOIR & ASSOCIATES INC. (p & d)—C-14
 CATALYST PRODUCTION SERVICES (p)—C-15

CATZEL, THOMAS & ASSOCIATES (p)—C-15
 CB COMMUNICATION INC. (d)—C-45
 C. B. DISTRIBUTION (d)—C-15
 CBC ENTERPRISES (d)—C-15
 THE CHRISTOPHERS INC. (p & d)—C-15
 CHURCH FEDERATION OF GREATER INDIANAPOLIS INC. (d)—C-15
 CHURCH OF THE NAZARENE (p & d)—C-15
 CINEMA SERVICES INC. (d)—C-16
 DICK CLARK CO. INC. (p)—C-16
 COE FILM ASSOCIATES INC. (d)—C-16
 COMMUNICATIONS RESOURCES L.P. (p & d)—C-17
 CORAL INTERNATIONAL TV (d)—C-17
 CREATIVE PROGRAMMING INC. (p)—C-17
 CTV TELEVISION NETWORK (d)—C-18
 DAP TV ASSOCIATES (p)—C-18
 WALT DISNEY PICTURES (p & d)—C-18
 EMBASSY COMMUNICATIONS (p & d)—C-19
 ENTERTAINMENT PROGRAMMING SERVICES LTD. (d)—C-19
 EXCEL TELEMEDIA INTERNATIONAL CORP. (d)—C-20
 EYE CONTACT INC. (p)—C-20
 FILMACK STUDIOS (p)—C-20
 FILMS AROUND THE WORLD INC. (d)—C-20
 FILMS INC. (div. of Public Media Inc.) (d)—C-20
 IMERO FIORENTINO ASSOCIATES INC. (p)—C-47
 FOX/LORBER ASSOCIATES (d)—C-21
 FREE WHEELIN' FILMS LTD. (p)—C-21
 FREMANTLE INTERNATIONAL INC. (d)—C-21
 FRIES DISTRIBUTION CO. (p & d)—C-21
 GLOBAL VIDEO COMMUNICATIONS CORP. (p)—C-22
 THE SAMUEL GOLDWYN TELEVISION CO. (p & d)—C-22
 GOULD ENTERTAINMENT CORP. (d)—C-22
 GRANADA TELEVISION INTERNATIONAL LTD. (p & d)—C-22
 GRAY-SCHWARTZ ENTERPRISES INC. (d)—C-22
 THE ART GREENFIELD CO. (d)—C-22
 GROUP W PRODUCTIONS (p & d)—C-22
 GUTMAN & GUTMAN INC. (d)—C-23
 LARRY HARMON PICTURES CORP. (p & d)—C-23
 HARMONY GOLD USA INC. (p & d)—C-23
 ROYCE HART COMMUNICATIONS (p)—C-23
 INTERNATIONAL TELE-FILM ENTERPRISES LTD. (d)—C-24
 INTERNATIONAL TREASURES (d)—C-24
 ITC ENTERTAINMENT (d)—C-24
 GORDON JONES PROGRAMMING (d)—C-24
 JRD PRODUCTIONS (p & d)—C-25
 WALTER J. KLEIN CO. LTD. (p)—C-25
 THE LATHAM FOUNDATION (p & d)—C-25
 LIONHEART TELEVISION INTERNATIONAL (d)—C-26
 LONDON TELEVISION SERVICE (p & d)—C-26
 MADISON INTERNATIONAL GROUP INC. (p)—C-26
 MARATHON INTERNATIONAL PRODUCTIONS (p & d)—C-27
 MCA TV INTERNATIONAL (d)—C-27
 MCGUANE STUDIO INC. (p)—C-27
 MG/PERIN INC. (d)—C-28
 MOFFITT-LEE PRODUCTIONS (d)—C-28
 MPICS VIDEO INDUSTRIES INC. (p)—C-85
 MULLER MEDIA INC. (p & d)—C-29
MULTIMEDIA ENTERTAINMENT (p & d)—C-29
 NATIONAL SHOWS PRODUCTIONS LTD. (p & d)—C-51
 NBC ENTERPRISES INC. (p & d)—C-29
 NBC INTERNATIONAL LTD. (d)—C-29
 NEW VISIONS INC. (d)—C-29
 NFL FILMS INC. (p & d)—C-29
 NOVA COMMUNICATIONS (p)—C-30
 OLYMPUS TELEVISION INC. (d)—C-30
 JIM OWENS ENTERTAINMENT (p & d)—C-30
 PANTOMIME PICTURES INC. (d)—C-30
 PRODUCER SERVICES GROUP INC. (d)—C-31
 QUARTET INTERNATIONAL INC. (p & d)—C-32
 RICHSHER PRODUCTIONS LTD. (p)—C-32
 RKO PICTURES (p & d)—C-32

DAN ROBINSON BROADCASTING (d)—C-32
 ROCK SOLID PRODUCTIONS (p)—C-32
 GLENN ROLAND FILMS (p & d)—C-32
 RICHARD E. SALAY PRODUCTIONS (d)—C-33
 SEVEN NETWORK AUSTRALIA INC. (d)—C-33
 SFM MEDIA CORP. (d)—C-33
 JOSEPH SIEGMAN INC. (p)—C-33
 SKAGGS TELECOMMUNICATIONS SERVICES (p)—C-34
 RICK SPALLA VIDEO PRODUCTIONS (p & d)—C-34
 MARTHA STUART COMMUNICATIONS INC. (p & d)—C-34
 D. L. TAFFNER LTD. (p & d)—C-35
 TELE-MISSIONS INTERNATIONAL INC. (p)—C-35
THE TELEVISION DISTRIBUTION CO. INC. (p & d)—C-35
 TELEVISION LATINA INC. (d)—C-35
 TRANSATLANTIC VIDEO (p)—C-36
 TRAV (Television, Radio & Audio-Visuals) (p)—C-36
 TV SPORTS SCENE INC. (p & d)—C-36
TWENTIETH CENTURY-FOX TELEVISION (p & d)—C-36
 UNIVERSAL TELEVISION (p)—C-37
 UNUSUAL FILMS (p & d)—C-37
 UPA PRODUCTIONS OF AMERICA (d)—C-37
VIACOM INTERNATIONAL INC. (d)—C-37
 VIDEOWORKS (p & d)—C-38
 VISUAL PRODUCTIONS '80 LTD. (p & d)—C-38
 WARNER BROS. TELEVISION DISTRIBUTION (p & d)—C-38
 WCN PRODUCTIONS (p)—C-39
 WEISS GLOBAL ENTERPRISES (p & d)—C-39
 WESTERN VIDEO SYSTEMS (p)—C-39
 WESTON WOODS STUDIOS INC. (p)—C-39
 WINDSOR TOTAL VIDEO INC. (p)—C-39
 WOLD COMMUNICATIONS (d)—C-39
 WOLD COMMUNICATIONS INC. (p)—C-54
WORLDVISION ENTERPRISES INC. (d)—C-40
 WTTW CHANNEL 11/ENTERPRISES GROUP (p & d)—C-40
 Y&R PROGRAM SERVICES (p & d)—C-40
 YOUNG AND ASSOCIATES INC. (p)—C-40
 ZIV INTERNATIONAL (d)—C-40

• theatrical shorts

ADS AUDIO VISUAL PRODUCTIONS INC. (p & d)—C-11
 JOHN E. ALLEN INC. (d)—C-11
 BEBELL SLIDE & FILMSTRIP DIV. (p)—C-13
 BUZZCO ASSOCIATES INC. (p)—C-14
CABLE FILMS & CABLE VIDEO (d)—C-14
 CATALYST PRODUCTION SERVICES (p)—C-15
 CATZEL, THOMAS & ASSOCIATES (p)—C-15
 CINEMA SERVICES INC. (d)—C-16
 COAST SPECIAL EFFECTS (p)—C-16
COLUMBIA PICTURES PAY TV DIVISION (p)—C-16
 THOMAS CRAVEN FILM CORP. (p)—C-17
 CREATIVE PROGRAMMING INC. (p)—C-17
 CTV TELEVISION NETWORK (d)—C-18
 D & R PRODUCTIONS INC. (p)—C-18
 DAP TV ASSOCIATES (p)—C-18
 ENTERTAINMENT PROGRAMMING SERVICES LTD. (d)—C-19
 FILMACK STUDIOS (p)—C-20
 FILMS OF INDIA (d)—C-21
 FOX/LORBER ASSOCIATES (d)—C-21
 FREE WHEELIN' FILMS LTD. (p)—C-21
 FREMANTLE INTERNATIONAL INC. (d)—C-21
 GANNETT PRODUCTION SERVICES/KUSA-TV (d)—C-21
 GLOBAL VIDEO COMMUNICATIONS CORP. (p)—C-22
 ROYCE HART COMMUNICATIONS (p)—C-23
 THOMAS HORTON ASSOCIATES (d)—C-23
 INTERNATIONAL TELE-FILM ENTERPRISES LTD. (d)—C-24
 INTERNATIONAL TREASURES (d)—C-24
 GENE LESTER PRODUCTIONS (d)—C-26
 LONDON TELEVISION SERVICE (p & d)—C-26

MARATHON INTERNATIONAL PRODUCTIONS (p)—C-27
 MCGUANE STUDIO INC. (p)—C-27
 MEDIA HOME ENTERTAINMENT INC. (d)—C-27
 MPICS VIDEO INDUSTRIES INC. (p)—C-85
 MSS (MODERN SATELLITE SERVICES) (d)—C-29
 NATIONAL SHOWS PRODUCTIONS LTD. (p & d)—C-51
 NEW VISIONS INC. (d)—C-29
 PANTOMIME PICTURES INC. (d)—C-30
 PYRAMID FILMS CORP. (p & d)—C-32
 QUARTET INTERNATIONAL INC. (p & d)—C-32
 ROCK SOLID PRODUCTIONS (p)—C-32
 GLENN ROLAND FILMS (p & d)—C-32
 ROYCE HART COMMUNICATIONS (p)—C-52
 SAGE ENTERTAINMENT ENTERPRISES CORP. (p & d)—C-33
 RICHARD E. SALAY PRODUCTIONS (d)—C-33
 TV SPORTS SCENE INC. (p & d)—C-36
 UCVideo (d)—C-37
 UNUSUAL FILMS (p & d)—C-37
 UPA PRODUCTIONS OF AMERICA (p & d)—C-37
 VIDEOWORKS (p & d)—C-38
 WEISS GLOBAL ENTERPRISES (p & d)—C-39
 WOLD COMMUNICATIONS INC. (p)—C-54

Publications

BMC COMMUNICATIONS (p)—C-44
 CB COMMUNICATION INC. (d)—C-45
 THE CHRISTOPHERS INC. (p & d)—C-15
 COMMUNICATIONS RESOURCES L.P. (p)—C-17
 CTV TELEVISION NETWORK (d)—C-18
 WILLIAM KENNETH CUMMING & ASSOCIATES (p)—C-46
 DAY OF DISCOVERY (p & d)—C-18
 FAMILY THEATER INC. (p & d)—C-20
 GLOBAL VIDEO COMMUNICATIONS CORP. (p)—C-22
 GOODWAY MARKETING INC. (p & d)—C-48
 ROYCE HART COMMUNICATIONS (p)—C-23
 M. A. KEMPNER INC. (d)—C-25
 EDDY MANSON PRODUCTIONS INC./MARGERY MUSIC INC. (p & d)—C-27
 NAVY OFFICES OF INFORMATION (OI-23) (d)—C-29
 PARROT COMMUNICATIONS INC. (p)—C-31
 RICHARD H. ROFFMAN ASSOCIATES (p)—C-32
 TELESTRATEGIES (p & d)—C-53
 TVSM INC. (p & d)—C-54
 UCVideo (p & d)—C-37
 WNET/THIRTEEN (Educational Bcstg. Corp.) (p)—C-39

Recording, Audio

ABN/ASSOCIATED BROADCAST NEWS NETWORK (p & d)—C-40
 ADS AUDIO VISUAL PRODUCTIONS INC. (p & d)—C-11
 ASN TELEVISION NETWORK (p)—C-12
 ATLANTIC COMMUNICATIONS GROUP (p)—C-12
AUDIO-TV FEATURES INC. (p)—C-12
 BONNEVILLE MEDIA COMMUNICATIONS (p)—C-14
 CATZEL, THOMAS & ASSOCIATES (p)—C-15
 CC STUDIOS INC. (p)—C-15
 THE CHILDREN'S GOSPEL HOUR INC. (p & d)—C-15
 CHURCH OF THE NAZARENE (p & d)—C-15
 CIAM/MUSICA INC. & C/M STUDIOS (p & d)—C-15
 CINEMA SERVICES INC. (d)—C-16
 COMMUNICATIONS INC. (p)—C-17
 COMPRO (p)—C-17
 CORELLI-JACOBS FILM MUSIC INC. (d)—C-17
 CTV TELEVISION NETWORK (d)—C-18
 DE WOLFE MUSIC LIBRARY INC. (p & d)—C-18

SERVICES

FRANK GARI PRODUCTIONS INC. (p & d)—C-21
FRANK GARI PRODUCTIONS INC. (p & d)—C-48
KINETIC DESIGN SYSTEMS LTD. (p)—C-25
WALTER J. KLEIN CO. LTD. (p)—C-25
KLUGE COMMUNICATIONS INC. (p)—C-25
RICHARD LAVSKY'S MUSIC HOUSE (p)—C-25
EDDY MANSON PRODUCTIONS INC./MARGERY MUSIC INC. (p)—C-27
MED-SCENE (d)—C-28
NATIONAL SHOWS PRODUCTIONS LTD. (p & d)—C-51
NFL FILMS INC. (p & d)—C-29
PETERS PRODUCTIONS (p & d)—C-31
GLENN ROLAND FILMS (p & d)—C-32
SEAR SOUND (p)—C-33
62nd STREET PRODUCTIONS (p)—C-34
SKAGGS TELECOMMUNICATIONS SERVICES (p)—C-34
RICK SPALLA VIDEO PRODUCTIONS (p & d)—C-34
HACK SWAIN PRODUCTIONS INC. (p)—C-34
TANNEBRINGROSE ASSOC. INC. (p)—C-35
TECHNISONIC STUDIOS INC. (p)—C-35
TRANS-AMERICAN VIDEO INC. (p)—C-36
TUESDAY PRODUCTIONS (p & d)—C-36
TV SPORTS SCENE INC. (d)—C-36
UNIVERSITY OF MICHIGAN MEDIA RESOURCES CENTER (p & d)—C-37

VALENTINO MUSIC LIBRARY (p & d)—C-37
VISUAL PRODUCTIONS '80 LTD. (p & d)—C-38
WESTON WOODS STUDIOS INC. (p & d)—C-39
WINDSOR TOTAL VIDEO INC. (p)—C-39

Stock Footage

JOHN E. ALLEN INC. (p & d)—C-11
KAY ARNOLD GROUP (p & d)—C-12
ATLANTIC COMMUNICATIONS GROUP (p & d)—0000
CATALYST PRODUCTION SERVICES (p)—C-15
CINEMA SERVICES INC. (p & d)—C-16
COMPRO (p)—C-17
THOMAS CRAVEN FILM CORP. (p)—C-17
CTV TELEVISION NETWORK (d)—C-18
CTV TELEVISION NETWORK (d)—C-18
DAP TV ASSOCIATES (p)—C-18
ENCYCLOPEDIA BRITANNICA EDUCATIONAL CORP. (p & d)—C-19
EYE CONTACT INC. (p & d)—C-20
FILMS AFIELD (p & d)—C-20
FILMS AROUND THE WORLD INC. (d)—C-20
FILMS OF INDIA (d)—C-21
FREE 'WHEELIN' FILMS LTD. (p)—C-21
FREMANTLE INTERNATIONAL INC. (d)—C-21
THOMAS HORTON ASSOCIATES (p & d)—C-23

INTERNATIONAL TELE-FILM ENTERPRISES LTD. (d)—C-24
KINETIC DESIGN SYSTEMS LTD. (p)—C-25
WALTER J. KLEIN CO. LTD. (p)—C-25
THE LATHAM FOUNDATION (p & d)—C-25
LIONHEART TELEVISION INTERNATIONAL (d)—C-26
McGUANE STUDIO INC. (p)—C-27
MILNER-FENWICK INC. (p & d)—C-28
NAVY OFFICES OF INFORMATION (OI-23) (d)—C-29
NBC ENTERPRISES INC. (p & d)—C-29
NEW VISIONS INC. (d)—C-29
NFL FILMS INC. (p & d)—C-29
PYRAMID FILMS CORP. (p & d)—C-32
ROCK SOLID PRODUCTIONS (p)—C-32
GLENN ROLAND FILMS (p & d)—C-32
62nd STREET PRODUCTIONS (p)—C-34
RICK SPALLA VIDEO PRODUCTIONS (p & d)—C-34
HACK SWAIN PRODUCTIONS INC. (p)—C-34
TURNER PROGRAM SERVICES (d)—C-36
VIDEO-CINEMA FILMS INC. (d)—C-38
VISUAL PRODUCTIONS '80 LTD. (p & d)—C-38
WEISS GLOBAL ENTERPRISES (p & d)—C-39
WORLDWIDE ENTERTAINMENT CORP. (p & d)—C-40
WORLDWIDE TELEVISION NEWS (d)—C-42

Teletext

AP NEWSCABLE & AP NEWS PLUS (p)—C-40
ASSOCIATED PRESS (p & d)—C-41
CTV TELEVISION NETWORK (d)—C-18
PARROT COMMUNICATIONS INC. (p)—C-31
REUTERS LTD. (p & d)—C-42
TELETECH COMMUNICATIONS (d)—C-53
TEMPO ENTERPRISES INC. (d)—C-36
TEXSCAN CORPORATION (p)—C-94

Videotext

AP NEWSCABLE & AP NEWS PLUS (p)—C-40
ASSOCIATED PRESS (p & d)—C-41
CB COMMUNICATION INC. (d)—C-45
PARROT COMMUNICATIONS INC. (p)—C-31
REUTERS LTD. (p & d)—C-42
GLENN ROLAND FILMS (p & d)—C-32
TELETECH COMMUNICATIONS (d)—C-53
TEXSCAN CORPORATION (p)—C-94

Weather Information

AUDICHRON (d)—C-69
CINETUDES FILM PRODUCTIONS LTD. (p)—C-16
CTV TELEVISION NETWORK (d)—C-18
TEXSCAN CORPORATION (p)—C-94
WOLD COMMUNICATIONS (d)—C-39
WOLD COMMUNICATIONS INC. (p)—C-54

STUDIO EQUIPMENT & SUPPLIES

AUDIO EQUIPMENT

Amplifiers

A. F. ASSOCIATES INC. (d)—C-66
 THE ABCOM CORP. (d)—C-66
 AUDITRONICS INC. (m)—C-69
 ROBERT BOSCH CORP. (m)—C-70
 COMPREHENSIVE VIDEO SUPPLY CORP. (d)—C-73
 CROWN INTERNATIONAL INC. (m)—C-73
 VICTOR DUNCAN INC. (d)—C-74
 DYNAIR ELECTRONICS INC. (m)—C-74
 FM SYSTEMS INC. (m & d)—C-76
 THE GRASS VALLEY GROUP (m)—C-78
 HARRIS CORP. (Broadcast Division) (m)—C-78
 HOLZBERG INC. (d)—C-79
 IMMAD BROADCAST SERVICES (r)—C-79
 INTERGROUP VIDEO SYSTEMS INC. (m)—C-80
 INTERNATIONAL NUCLEAR CORP. (m)—C-80
 JOHNSON ELECTRONICS INC. (m)—C-80
 LANDY ASSOCIATES INC. (d)—C-81
 LEITCH VIDEO LTD. (m)—C-82
 Lenco INC. (Electronics Div.) (m)—C-82
 LOGITEK (m)—C-82
 MICRO-TRAK CORP. (m)—C-84
 MIDWEST COMMUNICATIONS CORP. (d)—C-84
 MODULATION SCIENCES INC. (m)—C-85
 MPDS VIDEO INDUSTRIES INC. (m)—C-85
 TAPE-ATHON CORP. (m)—C-93

• audio DAs

A. F. ASSOCIATES INC. (d)—C-66
 AUDITRONICS INC. (m)—C-69
 BROADCAST ELECTRONICS INC. (m)—C-70
 CENTER VIDEO INDUSTRIAL CO. INC. (d)—C-71
 CENTRAL DYNAMICS LTD. (m & r)—C-71
 CHANNELMATIC INC. (m)—C-72
 COMWEST (d)—C-73
 DI-TECH INC. (m)—C-74
 DYNAIR ELECTRONICS INC. (m)—C-74
 ELECTRO & OPTICAL SYSTEMS LTD. (d)—C-75
 ESE (m)—C-76
 FM SYSTEMS INC. (m & d)—C-76
 GENERAL TELEVISION NETWORK (d & r)—C-77
 THE GRASS VALLEY GROUP (m)—C-78
 IMMAD BROADCAST SERVICES (r)—C-79
 INTERGROUP VIDEO SYSTEMS INC. (m)—C-80
 INTERNATIONAL NUCLEAR CORP. (m)—C-80
 LEITCH VIDEO LTD. (m)—C-82
 Lenco INC. (Electronics Div.) (m)—C-82
 LOGITEK (m)—C-82
 MARCONI COMMUNICATION SYSTEMS LTD. (m)—C-83
 MICRO-TRAK CORP. (m)—C-84
 MPDS VIDEO INDUSTRIES INC. (m)—C-85
 RUPERT NEVE INC. (m & d & r)—C-86

• clamping

FM SYSTEMS INC. (m & d)—C-76
 THE GRASS VALLEY GROUP (m)—C-78
 IMMAD BROADCAST SERVICES (r)—C-79
 INTERNATIONAL NUCLEAR CORP. (m)—C-80
 Lenco INC. (Electronics Div.) (m)—C-82

• compressing

BROADCAST ELECTRONICS INC. (m)—C-70
 FM SYSTEMS INC. (m & d)—C-76
 THE GRASS VALLEY GROUP (m)—C-78
 IMMAD BROADCAST SERVICES (r)—C-79
 MODULATION SCIENCES INC. (m)—C-85
 RUPERT NEVE INC. (m & d & r)—C-86
 ORBAN ASSOCIATES INC. (m)—C-86

• distribution

THE ABCOM CORP. (d)—C-66
 AUDITRONICS INC. (m)—C-69
 BROADCAST ELECTRONICS INC. (m)—C-70
 CENTER VIDEO INDUSTRIAL CO. INC. (d)—C-71
 CENTRAL DYNAMICS LTD. (m & r)—C-71
 CHANNELMATIC INC. (m)—C-72
 DI-TECH INC. (m)—C-74
 DYNAIR ELECTRONICS INC. (m)—C-74
 ESE (m)—C-76
 THE GRASS VALLEY GROUP (m)—C-78
 IMMAD BROADCAST SERVICES (r)—C-79
 INTERGROUP VIDEO SYSTEMS INC. (m)—C-80
 INTERNATIONAL NUCLEAR CORP. (m)—C-80
 LEITCH VIDEO LTD. (m)—C-82
 Lenco INC. (Electronics Div.) (m)—C-82
 LOGITEK (m)—C-82
 MARTI ELECTRONICS INC. (m)—C-84
 MICRO-TRAK CORP. (m)—C-84
 RUPERT NEVE INC. (m & d & r)—C-86

• line

THE GRASS VALLEY GROUP (m)—C-78
 IMMAD BROADCAST SERVICES (r)—C-79
 INTERNATIONAL NUCLEAR CORP. (m)—C-80
 LEITCH VIDEO LTD. (m)—C-82
 LOGITEK (m)—C-82
 MARTI ELECTRONICS INC. (m)—C-84
 MICRO-TRAK CORP. (m)—C-84

• monitor, power

BROADCAST ELECTRONICS INC. (m)—C-70
 COMWEST (d)—C-73
 ELECTRO-VOICE INC. (m)—C-75
 Lenco INC. (Electronics Div.) (m)—C-82
 LOGITEK (m)—C-82
 MARTI ELECTRONICS INC. (m)—C-84
 MICRO-TRAK CORP. (m)—C-84

• mike

BROADCAST ELECTRONICS INC. (d)—C-70
 THE CAMERA MART INC. (d)—C-71
 CENTER VIDEO INDUSTRIAL CO. INC. (d)—C-71
 LOGITEK (m)—C-82
 MICRO-TRAK CORP. (m)—C-84
 MPDS VIDEO INDUSTRIES INC. (d)—C-85

• mixer

BROADCAST ELECTRONICS INC. (m)—C-70
 THE CAMERA MART INC. (d)—C-71
 CENTER VIDEO INDUSTRIAL CO. INC. (d)—C-71
 HALLIKAINEN & FRIENDS INC. (m)—C-78
 LOGITEK (m)—C-82
 MICRO-TRAK CORP. (m)—C-84
 MPDS VIDEO INDUSTRIES INC. (d)—C-85

• peak limiting, AM

BROADCAST ELECTRONICS INC. (m)—C-70
 COMWEST (d)—C-73
 MARTI ELECTRONICS INC. (m)—C-84
 ORBAN ASSOCIATES INC. (m)—C-86

• peak limiting, FM

BROADCAST ELECTRONICS INC. (m)—C-70
 COMWEST (d)—C-73
 MARTI ELECTRONICS INC. (m)—C-84
 MODULATION SCIENCES INC. (m)—C-85
 ORBAN ASSOCIATES INC. (m)—C-86

• power

CROWN INTERNATIONAL INC. (m)—C-73
 Lenco INC. (Electronics Div.) (m)—C-82
 LOGITEK (m)—C-82
 MARTI ELECTRONICS INC. (m)—C-84
 MICRO-TRAK CORP. (m)—C-84
 MOLE-RICHARDSON CO. (m)—C-85

• power supplies

ALPHA TECHNOLOGIES INC. (m)—C-66
 THE CAMERA MART INC. (d)—C-71
 G. C. ELECTRONICS CO. (m)—C-77
 HEWLETT-PACKARD CO. (m)—C-79
 INTERGROUP VIDEO SYSTEMS INC. (m)—C-80
 MOLE-RICHARDSON CO. (m)—C-85

• preamps

AUDITRONICS INC. (m)—C-69
 BROADCAST ELECTRONICS INC. (m)—C-70
 COMWEST (d)—C-73
 CROWN INTERNATIONAL INC. (m)—C-73
 HAMMOND INDUSTRIES INC. (m)—C-78
 LOGITEK (m)—C-82

■ microphone

AUDITRONICS INC. (m)—C-69
 BROADCAST ELECTRONICS INC. (d)—C-70
 THE CAMERA MART INC. (d)—C-71
 CROWN INTERNATIONAL INC. (m)—C-73
 LOGITEK (m)—C-82
 MICRO-TRAK CORP. (m)—C-84
 MPDS VIDEO INDUSTRIES INC. (m)—C-85

■ modules for consoles

AUDITRONICS INC. (m)—C-69
 COMWEST (d)—C-73

■ phone

BROADCAST ELECTRONICS INC. (m)—C-70
 COMWEST (d)—C-73
 G. C. ELECTRONICS CO. (m)—C-77
 HAMMOND INDUSTRIES INC. (m)—C-78
 LOGITEK (m)—C-82
 MICRO-TRAK CORP. (m)—C-84

■ stereo

BROADCAST ELECTRONICS INC. (m)—C-70
 COMWEST (d)—C-73
 LOGITEK (m)—C-82
 MICRO-TRAK CORP. (m)—C-84

■ turntable

BROADCAST ELECTRONICS INC. (m)—C-70
 COMWEST (d)—C-73
 HAMMOND INDUSTRIES INC. (m)—C-78
 LOGITEK (m)—C-82

• processing

A. F. ASSOCIATES INC. (d)—C-66
 LEITCH VIDEO LTD. (m)—C-82
 Lenco INC. (Electronics Div.) (m)—C-82
 ORBAN ASSOCIATES INC. (m)—C-86

• remote audio

MICRO-TRAK CORP. (m)—C-84

ATRs

A. F. ASSOCIATES INC. (d)—C-66
 VICTOR DUNCAN INC. (d)—C-74
 GENERAL TELEVISION NETWORK (d & r)—C-77
 HOLZBERG INC. (d)—C-79
 LAKE SYSTEMS CORP. (d)—C-81
 3M CO. (Broadcast & Related Products Div.) (m)—C-85
 OTARI CORP. (m)—C-86

Audio Consoles

A. F. ASSOCIATES INC. (d)—C-66
 AUDITRONICS INC. (m)—C-69
 BROADCAST ELECTRONICS INC. (m)—C-70
 THE CAMERA MART INC. (d)—C-71
 COMWEST (d)—C-73
 VICTOR DUNCAN INC. (d)—C-74
 GENERAL TELEVISION NETWORK (d & r)—C-77
 HALLIKAINEN & FRIENDS INC. (m)—C-78
 HARRIS CORP. (Broadcast Division) (m)—C-78
 HOLZBERG INC. (d)—C-79
 INTERNATIONAL NUCLEAR CORP. (m)—C-80
 LAKE SYSTEMS CORP. (d)—C-81
 LANDY ASSOCIATES INC. (d)—C-81
 LINES VIDEO SYSTEMS (d)—C-82
 LOGITEK (m)—C-82
 MICRO-TRAK CORP. (m)—C-84
 MIDWEST COMMUNICATIONS CORP. (d)—C-84
 RUPERT NEVE INC. (m & d & r)—C-86

• monaural

BROADCAST ELECTRONICS INC. (m)—C-70
 COMWEST (d)—C-73
 CONTINENTAL ELECTRONICS (d)—C-73
 HALLIKAINEN & FRIENDS INC. (m)—C-78
 LINES VIDEO SYSTEMS (d)—C-82
 LOGITEK (m)—C-82
 MICRO-TRAK CORP. (m)—C-84
 RUPERT NEVE INC. (m & d & r)—C-86

• stereo

AUDITRONICS INC. (m)—C-69
 BROADCAST ELECTRONICS INC. (m)—C-70
 COMWEST (d)—C-73
 CONTINENTAL ELECTRONICS (d)—C-73
 HALLIKAINEN & FRIENDS INC. (m)—C-78
 IMMAD BROADCAST SERVICES (r)—C-79
 LINES VIDEO SYSTEMS (d)—C-82
 LOGITEK (m)—C-82

STUDIO EQUIPMENT & SUPPLIES

MICRO-TRAK CORP. (m)—C-84
RUPERT NEVE INC. (m & d & r)—C-86

Audio Controls

COMPREHENSIVE VIDEO SUPPLY CORP. (d)—C-73
HARRIS CORP. (Broadcast Division) (d)—C-78
HOLZBERG INC. (d)—C-79
INTERNATIONAL NUCLEAR CORP. (m)—C-80
LAKE SYSTEMS CORP. (d)—C-81

• rotary attenuators

CATEL TELECOMMUNICATIONS (m)—C-71

Audio Level Indicators

THE CAMERA MART INC. (d & r)—C-71
CATEL TELECOMMUNICATIONS (m)—C-71
COMPREHENSIVE VIDEO SUPPLY CORP. (d)—C-73
ESE (m)—C-76
HARRIS CORP. (Broadcast Division) (d)—C-78
HOLZBERG INC. (d)—C-79
LENCO INC. (Electronics Div.) (m)—C-82
LOGITEK (m)—C-82

• LEO

ESE (m)—C-76
LENCO INC. (Electronics Div.) (m)—C-82
LOGITEK (m)—C-82

• PPM

AUDITRONICS INC. (d)—C-69

• video monitor display

LENCO INC. (Electronics Div.) (m)—C-82

• VU

A. F. ASSOCIATES INC. (m)—C-66
ESE (m)—C-76

Audio Monitors

A. F. ASSOCIATES INC. (d)—C-66
THE CAMERA MART INC. (d & r)—C-71
CETEC GAUSS (m)—C-72
COMPREHENSIVE VIDEO SUPPLY CORP. (d)—C-73
COMWEST (d)—C-73
DI-TECH INC. (m)—C-74
VICTOR DUNCAN INC. (d)—C-74
HARRIS CORP. (Broadcast Division) (d)—C-78
HOLZBERG INC. (d)—C-79
LANDY ASSOCIATES INC. (d)—C-81
LINES VIDEO SYSTEMS (d)—C-82
LOGITEK (m)—C-82
MIDWEST COMMUNICATIONS CORP. (d)—C-84
MPCS VIDEO INDUSTRIES INC. (m)—C-85

• headphones

BROADCAST ELECTRONICS INC. (d)—C-70
THE CAMERA MART INC. (d)—C-71
CONTINENTAL ELECTRONICS (d)—C-73
LINES VIDEO SYSTEMS (d)—C-82
MICRO-TRAK CORP. (d)—C-84

• speakers

BROADCAST ELECTRONICS INC. (d)—C-70
CETEC GAUSS (m)—C-72
COMWEST (d)—C-73
CONTINENTAL ELECTRONICS (d)—C-73
LINES VIDEO SYSTEMS (d)—C-82
LOGITEK (m)—C-82
MICRO-TRAK CORP. (d)—C-84

Audio Patch Panels

A. F. ASSOCIATES INC. (d)—C-66
AUDITRONICS INC. (m)—C-69
BROADCAST ELECTRONICS INC. (d)—C-70
THE CAMERA MART INC. (d)—C-71
COMPREHENSIVE VIDEO SUPPLY CORP. (d)—C-73
HARRIS CORP. (Broadcast Division) (d)—C-78
HOLZBERG INC. (d)—C-79
KINGS ELECTRONICS CO. INC. (m)—C-81
LAKE SYSTEMS CORP. (m & d)—C-81
LINES VIDEO SYSTEMS (d)—C-82
MIDWEST COMMUNICATIONS CORP. (d)—C-84
MPCS VIDEO INDUSTRIES INC. (m)—C-85

Audio Processing

HARRIS CORP. (Broadcast Division) (m)—C-78
HOLZBERG INC. (d)—C-79
LINES VIDEO SYSTEMS (d)—C-82
LOGITEK (m)—C-82
MIDWEST COMMUNICATIONS CORP. (d)—C-84
ORBAN ASSOCIATES INC. (m)—C-86

• effects equipment

MACKENZIE LABORATORIES INC. (m)—C-83
MODULATION SCIENCES INC. (m)—C-85
ORBAN ASSOCIATES INC. (m)—C-86

■ ALC, AGC amplifiers

LOGITEK (m)—C-82
MARTI ELECTRONICS INC. (m)—C-84
MODULATION SCIENCES INC. (m)—C-85
ORBAN ASSOCIATES INC. (m)—C-86

■ AM compressor/limiters

BROADCAST ELECTRONICS INC. (m)—C-70
CONTINENTAL ELECTRONICS (d)—C-73
KAHN COMMUNICATIONS INC. (m)—C-80
MARTI ELECTRONICS INC. (m)—C-84
MOSELEY ASSOCIATES INC. (m)—C-85
ORBAN ASSOCIATES INC. (m)—C-86

■ analog special effects, reverb

ORBAN ASSOCIATES INC. (m)—C-86

■ audio/video sync delay

NEC AMERICA INC. (Broadcast Equipment Div.) (m)—C-86

■ de-essers

ORBAN ASSOCIATES INC. (m)—C-86

■ FM compressor/limiters

BROADCAST ELECTRONICS INC. (m)—C-70
COMWEST (d)—C-73
CONTINENTAL ELECTRONICS (d)—C-73
MODULATION SCIENCES INC. (m)—C-85
MOSELEY ASSOCIATES INC. (m)—C-85
ORBAN ASSOCIATES INC. (m)—C-86

■ graphic equalizers

ELECTRO-VOICE INC. (m)—C-75
MICRO-TRAK CORP. (d)—C-84
ORBAN ASSOCIATES INC. (m)—C-86

■ mechanical reverb

ORBAN ASSOCIATES INC. (m)—C-86

■ parametric equalizers

ORBAN ASSOCIATES INC. (m)—C-86

Audio Tape Equipment & Accessories

AMPEX CORP. (m)—C-67
BROADCAST ELECTRONICS INC. (m)—C-70
BURLINGTON AUDIO TAPES INC. (d)—C-70
THE CAMERA MART INC. (d)—C-71
COMPREHENSIVE VIDEO SUPPLY CORP. (d)—C-73
CONTINENTAL ELECTRONICS (d)—C-73
VICTOR DUNCAN INC. (d)—C-74
FIDELIPAC CORP. (m)—C-76
FUJI PHOTO FILM USA INC. (m)—C-76
G. C. ELECTRONICS CO. (m)—C-77
GENEVA GROUP OF COS. INC. (m)—C-77
HARRIS CORP. (Broadcast Division) (d)—C-78
HOLZBERG INC. (d)—C-79
IGM COMMUNICATIONS (d)—C-79
LAKE SYSTEMS CORP. (d)—C-81
LANDY ASSOCIATES INC. (d)—C-81
LINES VIDEO SYSTEMS (d)—C-82
MIDWEST COMMUNICATIONS CORP. (d)—C-84
MPCS VIDEO INDUSTRIES INC. (d)—C-85
NEUMADE PRODUCTS CORP. (m)—C-86
OTARI CORP. (m)—C-86

• bulk erasers

BROADCAST ELECTRONICS INC. (d)—C-70
THE CAMERA MART INC. (d)—C-71
CHRISTIE ELECTRIC CORP. (m)—C-72
COMWEST (d)—C-73
FIDELIPAC CORP. (m)—C-76
G. C. ELECTRONICS CO. (m)—C-77
GENEVA GROUP OF COS. INC. (m)—C-77
INTERNATIONAL TAPETRONICS CORP./3M (m)—C-80
LAKE SYSTEMS CORP. (d)—C-81
MAGNASYNC/MOVIOLA CORP. (m)—C-83

• cartridges

BROADCAST ELECTRONICS INC. (d)—C-70
BURLINGTON AUDIO TAPES INC. (d)—C-70
FIDELIPAC CORP. (m)—C-76
INTERNATIONAL TAPETRONICS CORP./3M (m)—C-80
LAKE SYSTEMS CORP. (d)—C-81
3M CO. (Broadcast & Related Products Div.) (m)—C-85
MPCS VIDEO INDUSTRIES INC. (d)—C-85

• carts

BROADCAST ELECTRONICS INC. (d)—C-70
BURLINGTON AUDIO TAPES INC. (d)—C-70
COMWEST (d)—C-73
FIDELIPAC CORP. (m)—C-76
LAKE SYSTEMS CORP. (d)—C-81
3M CO. (Broadcast & Related Products Div.) (m)—C-85
3M CO. (Magnetic Audio/Video Products Div.) (m)—C-85

• cassettes

BURLINGTON AUDIO TAPES INC. (m & d)—C-70
FUJI PHOTO FILM USA INC. (m)—C-76
3M CO. (Magnetic Audio/Video Products Div.) (m)—C-85
MPCS VIDEO INDUSTRIES INC. (d)—C-85

• cleaners

BROADCAST ELECTRONICS INC. (d)—C-70
BURLINGTON AUDIO TAPES INC. (d)—C-70
G. C. ELECTRONICS CO. (m)—C-77
GENEVA GROUP OF COS. INC. (m)—C-77
HOLT LLOYD CORP./LPS CHEMICAL PRODUCTS (m)—C-79
3M CO. (Magnetic Audio/Video Products Div.) (m)—C-85
MPCS VIDEO INDUSTRIES INC. (d)—C-85

• conveyor erasers

MPCS VIDEO INDUSTRIES INC. (d)—C-85

• demagnetizers

BROADCAST ELECTRONICS INC. (d)—C-70
CHRISTIE ELECTRIC CORP. (m)—C-72
FIDELIPAC CORP. (m)—C-76
G. C. ELECTRONICS CO. (m)—C-77
GENEVA GROUP OF COS. INC. (m)—C-77
MAGNASYNC/MOVIOLA CORP. (m)—C-83
MPCS VIDEO INDUSTRIES INC. (d)—C-85

• duplicators

CETEC GAUSS (m)—C-72
OTARI CORP. (m)—C-86

• leader tape

BURLINGTON AUDIO TAPES INC. (d)—C-70
G. C. ELECTRONICS CO. (m)—C-77
3M CO. (Magnetic Audio/Video Products Div.) (m)—C-85

• loaders

AUDICO INC. (m)—C-69

• logging equipment

MAGNASYNC/MOVIOLA CORP. (m)—C-83

• open reels

AMPEX CORP. (m)—C-67
BURLINGTON AUDIO TAPES INC. (d)—C-70
G. C. ELECTRONICS CO. (m)—C-77
MAGNASYNC/MOVIOLA CORP. (m)—C-83
3M CO. (Magnetic Audio/Video Products Div.) (m)—C-85
OTARI CORP. (m)—C-86

• rewinders

AUDICO INC. (m)—C-69
MAGNASYNC/MOVIOLA CORP. (m)—C-83

• splice finders

INTERNATIONAL TAPETRONICS CORP./3M (m)—C-80

• splicers

AUDICO INC. (d)—C-69
BURLINGTON AUDIO TAPES INC. (d)—C-70
G. C. ELECTRONICS CO. (m)—C-77
GENEVA GROUP OF COS. INC. (m)—C-77
MAGNASYNC/MOVIOLA CORP. (m)—C-83

• sprocketed magnetic film

BURLINGTON AUDIO TAPES INC. (d)—C-70
MAGNASYNC/MOVIOLA CORP. (d)—C-83

• tape decks

LAKE SYSTEMS CORP. (d)—C-81
MPCS VIDEO INDUSTRIES INC. (d)—C-85
OTARI CORP. (m)—C-86

■ ATR

OTARI CORP. (m)—C-86

■ multitrack (8+) ATR

OTARI CORP. (m)—C-86

■ portable ATR

MICRO-TRAK CORP. (d)—C-84

4-track

OTARI CORP. (m)—C-86

time delay decks

OTARI CORP. (m)—C-86

test tape

BROADCAST ELECTRONICS INC. (d)—C-70
FIDELIPAC CORP. (m)—C-76
G. C. ELECTRONICS CO. (m)—C-77

timers

AUDICO INC. (m)—C-69
BROADCAST ELECTRONICS INC. (d)—C-70
ESE (m)—C-76
LOGITEK (m)—C-82

Automation Controls & Systems

A. F. ASSOCIATES INC. (m)—C-66
ARTEL SERVICE CORP. (m & d & r)—C-69
BROADCAST ELECTRONICS INC. (m)—C-70
VICTOR DUNCAN INC. (d)—C-74
ESE (m)—C-76
HARRIS CORP. (Broadcast Division) (m)—C-78
HOLZBERG INC. (d)—C-79
IGM COMMUNICATIONS (m)—C-79
IMMAD BROADCAST SERVICES (r)—C-79
LAKE SYSTEMS CORP. (m & d)—C-81
RUPERT NEVE INC. (m & d & r)—C-86

custom master controls

A. F. ASSOCIATES INC. (m)—C-66
IGM COMMUNICATIONS (m)—C-79

program controls

A. F. ASSOCIATES INC. (m)—C-66
IGM COMMUNICATIONS (m)—C-79
RUPERT NEVE INC. (m & d & r)—C-86

random select cart systems

A. F. ASSOCIATES INC. (m)—C-66
IGM COMMUNICATIONS (m)—C-79

real-to-real controllers

IGM COMMUNICATIONS (m)—C-79

Cart Machines

A. F. ASSOCIATES INC. (m)—C-66
BROADCAST ELECTRONICS INC. (m)—C-70
COMWEST (d)—C-73
CONTINENTAL ELECTRONICS (d)—C-73
VICTOR DUNCAN INC. (d)—C-74
FIDELIPAC CORP. (m)—C-76
HARRIS CORP. (Broadcast Division) (d)—C-78
HOLZBERG INC. (d)—C-79
IGM COMMUNICATIONS (m)—C-79
INTERNATIONAL TAPETRONICS CORP./3M (m)—C-80
LAKE SYSTEMS CORP. (d)—C-81
LANDY ASSOCIATES INC. (d)—C-81
MIDWEST COMMUNICATIONS CORP. (d)—C-84
3M CO. (Broadcast & Related Products Div.) (m)—C-85
OTARI CORP. (m)—C-86

dual deck

IGM COMMUNICATIONS (d)—C-79
3M CO. (Broadcast & Related Products Div.) (m)—C-85

multiple deck

BROADCAST ELECTRONICS INC. (m)—C-70

FIDELIPAC CORP. (m)—C-76
IGM COMMUNICATIONS (m)—C-79
INTERNATIONAL TAPETRONICS CORP./3M (m)—C-80
3M CO. (Broadcast & Related Products Div.) (m)—C-85

random access

IGM COMMUNICATIONS (m)—C-79
3M CO. (Broadcast & Related Products Div.) (m)—C-85

record only

FIDELIPAC CORP. (m)—C-76
IGM COMMUNICATIONS (d)—C-79
3M CO. (Broadcast & Related Products Div.) (m)—C-85

single deck

BROADCAST ELECTRONICS INC. (m)—C-70
FIDELIPAC CORP. (m)—C-76
IGM COMMUNICATIONS (d)—C-79
INTERNATIONAL TAPETRONICS CORP./3M (m)—C-80
3M CO. (Broadcast & Related Products Div.) (m)—C-85

stereo

BROADCAST ELECTRONICS INC. (m)—C-70
FIDELIPAC CORP. (m)—C-76
IGM COMMUNICATIONS (m)—C-79
INTERNATIONAL TAPETRONICS CORP./3M (m)—C-80
3M CO. (Broadcast & Related Products Div.) (m)—C-85

triple deck

BROADCAST ELECTRONICS INC. (m)—C-70
FIDELIPAC CORP. (m)—C-76
INTERNATIONAL TAPETRONICS CORP./3M (m)—C-80

Cartridge Systems & Accessories

VICTOR DUNCAN INC. (d)—C-74
FIDELIPAC CORP. (m)—C-76
HARRIS CORP. (Broadcast Division) (d)—C-78
HOLZBERG INC. (d)—C-79
IGM COMMUNICATIONS (m)—C-79

automatic sequencing

ARTEL SERVICE CORP. (m & d & r)—C-69
CONTINENTAL ELECTRONICS (d)—C-73
IGM COMMUNICATIONS (m)—C-79

delay

IGM COMMUNICATIONS (d)—C-79

erasers

CHRISTIE ELECTRIC CORP. (m)—C-72
FIDELIPAC CORP. (m)—C-76
IGM COMMUNICATIONS (d)—C-79
INTERNATIONAL TAPETRONICS CORP./3M (m)—C-80

monaural

FIDELIPAC CORP. (m)—C-76
IGM COMMUNICATIONS (d)—C-79

remote-control

CONTINENTAL ELECTRONICS (d)—C-73

stereo

CONTINENTAL ELECTRONICS (d)—C-73
FIDELIPAC CORP. (m)—C-76

winding equipment

AUDICO INC. (m)—C-69
BROADCAST ELECTRONICS INC. (d)—C-70

Converters

VICTOR DUNCAN INC. (d)—C-74

Cart Players/Recorders

BROADCAST ELECTRONICS INC. (m)—C-70
COMWEST (d)—C-73
CONTINENTAL ELECTRONICS (d)—C-73
FIDELIPAC CORP. (m)—C-76
HOLZBERG INC. (d)—C-79
IGM COMMUNICATIONS (d)—C-79
INTERNATIONAL TAPETRONICS CORP./3M (m)—C-80
MACKENZIE LABORATORIES INC. (m)—C-83
3M CO. (Broadcast & Related Products Div.) (m)—C-85

dual/triple deck

BROADCAST ELECTRONICS INC. (m)—C-70
FIDELIPAC CORP. (m)—C-76
HARRIS CORP. (Broadcast Division) (d)—C-78
IGM COMMUNICATIONS (d)—C-79
INTERNATIONAL TAPETRONICS CORP./3M (m)—C-80
3M CO. (Broadcast & Related Products Div.) (m)—C-85

multideck

BROADCAST ELECTRONICS INC. (m)—C-70
IGM COMMUNICATIONS (m)—C-79
INTERNATIONAL TAPETRONICS CORP./3M (m)—C-80
MACKENZIE LABORATORIES INC. (m)—C-83
3M CO. (Broadcast & Related Products Div.) (m)—C-85

phase control matrixing

FIDELIPAC CORP. (m)—C-76
IGM COMMUNICATIONS (m)—C-79
3M CO. (Broadcast & Related Products Div.) (m)—C-85

single deck

BROADCAST ELECTRONICS INC. (m)—C-70
FIDELIPAC CORP. (m)—C-76
IGM COMMUNICATIONS (d)—C-79
INTERNATIONAL TAPETRONICS CORP./3M (m)—C-80
MACKENZIE LABORATORIES INC. (m)—C-83

time delay

BROADCAST ELECTRONICS INC. (m)—C-70
IGM COMMUNICATIONS (d)—C-79
MICRO-TRAK CORP. (d)—C-84

Cassette Players/Recorders

THE CAMERA MART INC. (d & r)—C-71
CONTINENTAL ELECTRONICS (d)—C-73
HOLZBERG INC. (d)—C-79
JVC CO. OF AMERICA (m)—C-80
LANDY ASSOCIATES INC. (d)—C-81
MICRO-TRAK CORP. (d)—C-84
MPCS VIDEO INDUSTRIES INC. (d)—C-85

dual deck

MICRO-TRAK CORP. (d)—C-84

duplication machine

OTARI CORP. (m)—C-86

multiple deck

MICRO-TRAK CORP. (d)—C-84

single deck

MICRO-TRAK CORP. (d)—C-84

Consoles

A. F. ASSOCIATES INC. (d)—C-66
BROADCAST ELECTRONICS INC. (m)—C-70
COMWEST (d)—C-73
DELCOM CORP. (m)—C-74
VICTOR DUNCAN INC. (d)—C-74
HALLIKAINEN & FRIENDS INC. (m)—C-78
HARRIS CORP. (Broadcast Division) (m)—C-78
HOLZBERG INC. (d)—C-79
LANDY ASSOCIATES INC. (d)—C-81
LOGITEK (m)—C-82
MICRO-TRAK CORP. (m)—C-84
MIDWEST COMMUNICATIONS CORP. (d)—C-84
RUPERT NEVE INC. (m & d & r)—C-86

automated

RUPERT NEVE INC. (m & d & r)—C-86

mic mixers (1 output)

THE CAMERA MART INC. (d & r)—C-71
COMWEST (d)—C-73
GENERAL TELEVISION NETWORK (d & r)—C-77
INTERNATIONAL NUCLEAR CORP. (m)—C-80

portable

BROADCAST ELECTRONICS INC. (m)—C-70
COMWEST (d)—C-73
DELCOM CORP. (m)—C-74
HAMMOND INDUSTRIES INC. (m)—C-78
LOGITEK (m)—C-82
MICRO-TRAK CORP. (m)—C-84
RUPERT NEVE INC. (m & d & r)—C-86

studio (3+ outputs)-mono

BROADCAST ELECTRONICS INC. (m)—C-70
DELCOM CORP. (m)—C-74
GENERAL TELEVISION NETWORK (d & r)—C-77
INTERNATIONAL NUCLEAR CORP. (m)—C-80
LOGITEK (m)—C-82
MICRO-TRAK CORP. (m)—C-84
RUPERT NEVE INC. (m & d & r)—C-86

studio-stereo

BROADCAST ELECTRONICS INC. (m)—C-70
CONTINENTAL ELECTRONICS (d)—C-73
DELCOM CORP. (m)—C-74
GENERAL TELEVISION NETWORK (d & r)—C-77
LOGITEK (m)—C-82
MICRO-TRAK CORP. (m)—C-84
RUPERT NEVE INC. (m & d & r)—C-86

TV audio

BROADCAST ELECTRONICS INC. (m)—C-70
GENERAL TELEVISION NETWORK (d & r)—C-77
HALLIKAINEN & FRIENDS INC. (m)—C-78
INTERNATIONAL NUCLEAR CORP. (m)—C-80
LOGITEK (m)—C-82
MICRO-TRAK CORP. (m)—C-84
MODULATION SCIENCES INC. (m)—C-85
RUPERT NEVE INC. (m & d & r)—C-86

STUDIO EQUIPMENT & SUPPLIES

Decoders-stereo

BELAR ELECTRONICS LABORATORY INC. (m)—C-89
DELTA BENCO CASCADE LTD. (m)—C-74
VICTOR DUNCAN INC. (d)—C-74
MODULATION SCIENCES INC. (m)—C-85

Delay, Audio Tape

VICTOR DUNCAN INC. (d)—C-74
FIDELIPAC CORP. (m)—C-76
HARRIS CORP. (Broadcast Division) (d)—C-78
IGM COMMUNICATIONS (d)—C-79

Delay Lines, Audio

VICTOR DUNCAN INC. (d)—C-74
HARRIS CORP. (Broadcast Division) (d)—C-78

Delay Machines, Talk Show

VICTOR DUNCAN INC. (d)—C-74
HARRIS CORP. (Broadcast Division) (d)—C-78
HOLZBERG INC. (d)—C-79

Digital Audio Recorders

COMWEST (d)—C-73
VICTOR DUNCAN INC. (d)—C-74
HARRIS CORP. (Broadcast Division) (d)—C-78

Disc Playing Equipment

VICTOR DUNCAN INC. (d)—C-74
HARRIS CORP. (Broadcast Division) (d)—C-78
MICRO-TRAK CORP. (m)—C-84

• complete disc playing consoles

MICRO-TRAK CORP. (m)—C-84

• phono cartridges

BROADCAST ELECTRONICS INC. (d)—C-70
MICRO-TRAK CORP. (d)—C-84

• phono preamps (See Amplifiers in this category)

• pickup arms

BROADCAST ELECTRONICS INC. (m)—C-70
HAMMOND INDUSTRIES INC. (m)—C-78
MICRO-TRAK CORP. (m)—C-84

• record cleaning, care

HAMMOND INDUSTRIES INC. (m)—C-78

• turntables

BROADCAST ELECTRONICS INC. (m)—C-70
HAMMOND INDUSTRIES INC. (m)—C-78
JVC CO. OF AMERICA (m)—C-80
MICRO-TRAK CORP. (d)—C-84

EBS Two-Tone Systems

COMWEST (d)—C-73
GORMAN-REDLICH MANUFACTURING CO. (m)—C-78
HOLZBERG INC. (d)—C-79
INTERNATIONAL NUCLEAR CORP. (m)—C-80
JOHNSON ELECTRONICS INC. (m)—C-80

Editing Equipment

THE BTX CORP. (m)—C-70
CMX CORP. (m)—C-72
DELCOM CORP. (d)—C-74
VICTOR DUNCAN INC. (d)—C-74
EECO INC. (m)—C-75
HARRIS CORP. (Broadcast Division) (d)—C-78

• digital audio editors

THE BTX CORP. (m)—C-70
CIPHER DIGITAL INC. (m)—C-72
JVC CO. OF AMERICA (m)—C-80

• electronic editors

CIPHER DIGITAL INC. (m)—C-72
CMX CORP. (m)—C-72
EECO INC. (m)—C-75
GENERAL TELEVISION NETWORK (d & r)—C-77

• SMPTE time code synchronizers

ROBERT BOSCH CORP. (m)—C-70
THE BTX CORP. (m)—C-70
CIPHER DIGITAL INC. (m)—C-72
CMX CORP. (m)—C-72
EECO INC. (m)—C-75
GENERAL TELEVISION NETWORK (d & r)—C-77
OTARI CORP. (m)—C-86

• splicing blocks, tape

BURLINGTON AUDIO TAPES INC. (d)—C-70
FIDELIPAC CORP. (m)—C-76
MAGNASYNC/MOVIOLA CORP. (d)—C-83

• editing systems

THE BTX CORP. (m)—C-70
THE CAMERA MART INC. (d)—C-71
CMX CORP. (m)—C-72
DELCOM CORP. (d)—C-74
EECO INC. (m)—C-75
JVC CO. OF AMERICA (m)—C-80

■ audio

ROBERT BOSCH CORP. (m)—C-70
THE BTX CORP. (m)—C-70
CIPHER DIGITAL INC. (m)—C-72
CMX CORP. (m)—C-72
JVC CO. OF AMERICA (m)—C-80

• editor

THE BTX CORP. (m)—C-70
CMX CORP. (m)—C-72
GENERAL TELEVISION NETWORK (d & r)—C-77
JVC CO. OF AMERICA (m)—C-80

Encoders

THE CAMERA MART INC. (d)—C-71
CETEC VEGA (m)—C-72
COMPREHENSIVE VIDEO SUPPLY CORP. (d)—C-73
VICTOR DUNCAN INC. (d)—C-74
GORMAN-REDLICH MANUFACTURING CO. (m)—C-78
HOLZBERG INC. (d)—C-79
LENCO INC. (Electronics Div.) (m)—C-82

• EBS

CONTINENTAL ELECTRONICS (d)—C-73
GORMAN-REDLICH MANUFACTURING CO. (m)—C-78
HARRIS CORP. (Broadcast Division) (d)—C-78
HOLZBERG INC. (d)—C-79
INTERNATIONAL NUCLEAR CORP. (m)—C-80

• tone

CETEC VEGA (m)—C-72
CHANNELMATIC INC. (m)—C-72
DI-TECH INC. (m)—C-74
GORMAN-REDLICH MANUFACTURING CO. (m)—C-78
HARRIS CORP. (Broadcast Division) (d)—C-78

Enhancers, Stereo Phase

THE CAMERA MART INC. (d)—C-71
COMPREHENSIVE VIDEO SUPPLY CORP. (d)—C-73
VICTOR DUNCAN INC. (d)—C-74
HOLZBERG INC. (d)—C-79

Equalizers

THE CAMERA MART INC. (d)—C-71
VICTOR DUNCAN INC. (d)—C-74
HOLZBERG INC. (d)—C-79
MICRO-TRAK CORP. (d)—C-84
ORBAN ASSOCIATES INC. (m)—C-86

• audio

MICRO-TRAK CORP. (d)—C-84
RUPERT NEVE INC. (m & d & r)—C-86
ORBAN ASSOCIATES INC. (m)—C-86

Exciters

BROADCAST ELECTRONICS INC. (m)—C-70
THE CAMERA MART INC. (d)—C-71
COMWEST (d)—C-73
CONTINENTAL ELECTRONICS (m)—C-73
FM SYSTEMS INC. (m & d)—C-76
HARRIS CORP. (Broadcast Division) (m)—C-78
HOLZBERG INC. (d)—C-79

• AM

CONTINENTAL ELECTRONICS (m)—C-73

• AM stereo

BROADCAST ELECTRONICS INC. (m)—C-70
COMWEST (d)—C-73
CONTINENTAL ELECTRONICS (d)—C-73
KAHN COMMUNICATIONS INC. (m)—C-80

• FM

BROADCAST ELECTRONICS INC. (m)—C-70
BTS BROADCAST TELEVISION SYSTEMS INC. (m)—C-70
COMWEST (d)—C-73
CONTINENTAL ELECTRONICS (m)—C-73
DELTA BENCO CASCADE LTD. (m)—C-74
NEC AMERICA INC. (Broadcast Equipment Div.) (m)—C-86

• FM stereo

BROADCAST ELECTRONICS INC. (m)—C-70
BTS BROADCAST TELEVISION SYSTEMS INC. (m)—C-70
CONTINENTAL ELECTRONICS (m)—C-73
FM SYSTEMS INC. (m & d)—C-76
NEC AMERICA INC. (Broadcast Equipment Div.) (m)—C-86

• SCA

BROADCAST ELECTRONICS INC. (m)—C-70
BTS BROADCAST TELEVISION SYSTEMS INC. (m)—C-70
CONTINENTAL ELECTRONICS (d)—C-73

Generators

BROADCAST ELECTRONICS INC. (m)—C-70
CETEC VEGA (m)—C-72
COMPREHENSIVE VIDEO SUPPLY CORP. (d)—C-73
HOLZBERG INC. (d)—C-79
LEITCH VIDEO LTD. (m)—C-82
LENCO INC. (Electronics Div.) (m)—C-82
MODULATION SCIENCES INC. (m)—C-85

• AF

CETEC VEGA (m)—C-72

HARRIS CORP. (Broadcast Division) (d)—C-78

• subcarrier, FM

BROADCAST ELECTRONICS INC. (m)—C-70
COMWEST (d)—C-73
CONTINENTAL ELECTRONICS (d)—C-73
FM SYSTEMS INC. (m & d)—C-76
HARRIS CORP. (Broadcast Division) (d)—C-78
MODULATION SCIENCES INC. (m)—C-85
MOSELEY ASSOCIATES INC. (m)—C-85

Headphones

ALLIED ELECTRONICS (a div. of Digitech Inc.) (d)—C-66
BROADCAST ELECTRONICS INC. (d)—C-70
THE CAMERA MART INC. (d)—C-71
VICTOR DUNCAN INC. (d)—C-74
G. C. ELECTRONICS CO. (m)—C-77
HOLZBERG INC. (d)—C-79
LINES VIDEO SYSTEMS (d)—C-82
MAGNASYNC/MOVIOLA CORP. (d)—C-83

• announcers earpiece

HARRIS CORP. (Broadcast Division) (d)—C-78

• mono

BROADCAST ELECTRONICS INC. (d)—C-70
HARRIS CORP. (Broadcast Division) (d)—C-78

• stereo

BROADCAST ELECTRONICS INC. (d)—C-70
CONTINENTAL ELECTRONICS (d)—C-73
G. C. ELECTRONICS CO. (m)—C-77
HARRIS CORP. (Broadcast Division) (d)—C-78

• headphones with announcers mike

HAMMOND INDUSTRIES INC. (d)—C-78

Heads, Audio & Accessories

THE CAMERA MART INC. (d)—C-71
COMPREHENSIVE VIDEO SUPPLY CORP. (d)—C-73
GENEVA GROUP OF COS. INC. (m)—C-77
HOLZBERG INC. (d)—C-79
NORTRONICS CO. INC. (m)—C-86
OTARI CORP. (m)—C-86

• alignment gauges

BROADCAST ELECTRONICS INC. (d)—C-70
THE CAMERA MART INC. (d)—C-71
FIDELIPAC CORP. (m)—C-76
GENEVA GROUP OF COS. INC. (m)—C-77

■ tension

THE CAMERA MART INC. (d)—C-71

• cleaners

BROADCAST ELECTRONICS INC. (d)—C-70
THE CAMERA MART INC. (d)—C-71
G. C. ELECTRONICS CO. (m)—C-77
GENEVA GROUP OF COS. INC. (m)—C-77
HOLT LLOYD CORP./LPS CHEMICAL PRODUCTS (m)—C-79

• degaussers

BROADCAST ELECTRONICS INC. (d)—C-70
THE CAMERA MART INC. xLt (d)—C-71
G. C. ELECTRONICS CO. (m)—C-77
GENEVA GROUP OF COS. INC. (m)—C-77

• erase

THE CAMERA MART INC. xLt (d)—C-71
NORTRONICS CO. INC. (m)—C-86
OTARI CORP. (m)—C-86

• film stripe

BURLINGTON AUDIO TAPES INC. (d)—C-70
 THE CAMERA MART INC. (d)—C-71
 NORTRONICS CO. INC. (m)—C-86

• playback

THE CAMERA MART INC. (d)—C-71
 NORTRONICS CO. INC. (m)—C-86
 OTARI CORP. (m)—C-86

• rebuilt

THE CAMERA MART INC. (d)—C-71
 NORTRONICS CO. INC. (m)—C-86

• record

THE CAMERA MART INC. (d)—C-71
 NORTRONICS CO. INC. (m)—C-86
 OTARI CORP. (m)—C-86

• replacement

NORTRONICS CO. INC. (m)—C-86
 OTARI CORP. (m)—C-86

Intercom Systems

A. F. ASSOCIATES INC. (d)—C-66
 ARTEL COMMUNICATIONS CORP. (m)—C-69
 THE CAMERA MART INC. (d)—C-71
 CETEC VEGA (m)—C-72
 VICTOR DUNCAN INC. (d)—C-74
 HOLZBERG INC. (d)—C-79
 IMMAD BROADCAST SERVICES (r)—C-79
 LINES VIDEO SYSTEMS (d)—C-82

• RF

CETEC VEGA (m)—C-72

Limiters/Compressors

HARRIS CORP. (Broadcast Division) (d)—C-78

• AM

KAHN COMMUNICATIONS INC. (m)—C-80

Meters

COMPREHENSIVE VIDEO SUPPLY CORP. (d)—C-73
 VICTOR DUNCAN INC. (d)—C-74

Microphones & Accessories

BRUEL & KJAER INSTRUMENTS INC. (m & d & r)—C-70
 THE CAMERA MART INC. (d)—C-71
 CENTURY PRECISION OPTICS (d)—C-72
 CETEC VEGA (m)—C-72
 COMPREHENSIVE VIDEO SUPPLY CORP. (d)—C-73
 CONTINENTAL ELECTRONICS (d)—C-73
 VICTOR DUNCAN INC. (d)—C-74
 G. C. ELECTRONICS CO. (m)—C-77
 HOLZBERG INC. (d)—C-79
 LANDY ASSOCIATES INC. (d)—C-81
 LINES VIDEO SYSTEMS (d)—C-82
 MIDWEST COMMUNICATIONS CORP. (d)—C-84

• booms & stands

CENTURY PRECISION OPTICS (d)—C-72
 CINEMA PRODUCTS CORP. (m)—C-72
 G. C. ELECTRONICS CO. (m)—C-77
 HARRIS CORP. (Broadcast Division) (d)—C-78
 MOLE-RICHARDSON CO. (m)—C-85

• cable

ADAPT COMMUNICATION SUPPLY CO. INC. (d)—C-66
 BELDEN ELECTRONIC WIRE & CABLE (m)—C-69
 CAPSCAN CABLE CO. (m)—C-71
 ELECTRO-VOICE INC. (m)—C-75
 HARRIS CORP. (Broadcast Division) (d)—C-78
 MOLE-RICHARDSON CO. (m)—C-85

■ reels

ADAPT COMMUNICATION SUPPLY CO. INC. (d)—C-66
 BURLINGTON AUDIO TAPES INC. (d)—C-70

• microphones

ALLIED ELECTRONICS (a div. of Digitech Inc.) (d)—C-66
 BROADCAST ELECTRONICS INC. (d)—C-70
 BRUEL & KJAER INSTRUMENTS INC. (m & d & r)—C-70
 CENTURY PRECISION OPTICS (d)—C-72
 CETEC VEGA (m)—C-72
 G. C. ELECTRONICS CO. (m)—C-77
 HARRIS CORP. (Broadcast Division) (d)—C-78
 JVC CO. OF AMERICA (m)—C-80

■ condenser

ALLIED ELECTRONICS (a div. of Digitech Inc.) (d)—C-66
 BROADCAST ELECTRONICS INC. (d)—C-70
 BRUEL & KJAER INSTRUMENTS INC. (m & d & r)—C-70
 CENTURY PRECISION OPTICS (d)—C-72
 G. C. ELECTRONICS CO. (m)—C-77

■ dynamic

ALLIED ELECTRONICS (a div. of Digitech Inc.) (d)—C-66
 BROADCAST ELECTRONICS INC. (d)—C-70
 CENTURY PRECISION OPTICS (d)—C-72
 ELECTRO-VOICE INC. (m)—C-75
 G. C. ELECTRONICS CO. (m)—C-77

■ electret/condenser

ALLIED ELECTRONICS (a div. of Digitech Inc.) (d)—C-66
 BRUEL & KJAER INSTRUMENTS INC. (m & d & r)—C-70
 CENTURY PRECISION OPTICS (d)—C-72
 ELECTRO-VOICE INC. (m)—C-75
 G. C. ELECTRONICS CO. (m)—C-77
 JVC CO. OF AMERICA (m)—C-80

■ hand held

ALLIED ELECTRONICS (a div. of Digitech Inc.) (d)—C-66
 BROADCAST ELECTRONICS INC. (d)—C-70
 BRUEL & KJAER INSTRUMENTS INC. (m & d & r)—C-70
 CENTURY PRECISION OPTICS (d)—C-72
 ELECTRO-VOICE INC. (m)—C-75
 G. C. ELECTRONICS CO. (m)—C-77

■ lapel mike

CENTURY PRECISION OPTICS (d)—C-72
 ELECTRO-VOICE INC. (m)—C-75
 G. C. ELECTRONICS CO. (m)—C-77

■ lavalier mike

BROADCAST ELECTRONICS INC. (d)—C-70
 CENTURY PRECISION OPTICS (d)—C-72
 ELECTRO-VOICE INC. (m)—C-75
 G. C. ELECTRONICS CO. (m)—C-77

TV
 Radio
 Newspaper
 CATV

Robert W. Rounsaville & Associates
 MEDIA BROKERS AND CONSULTANTS

P.O. BOX 11898
 ATLANTA, GA
 (404) 261-3000
 1-800-531-1500

P.O. BOX 2991
 ORLANDO, FL
 (305) 423-9426
 1-800-328-3500

■ modular, capsule

BRUEL & KJAER INSTRUMENTS INC. (m & d & r)—C-70
 CENTURY PRECISION OPTICS (d)—C-72
 ELECTRO-VOICE INC. (m)—C-75

■ parabolic

CENTURY PRECISION OPTICS (d)—C-72
 JVC CO. OF AMERICA (m)—C-80

■ PZM

CENTURY PRECISION OPTICS (d)—C-72

■ ribbon

CENTURY PRECISION OPTICS (d)—C-72

■ RF

CETEC VEGA (m)—C-72

■ shotgun

CENTURY PRECISION OPTICS (d)—C-72
 ELECTRO-VOICE INC. (m)—C-75

■ wireless

CENTURY PRECISION OPTICS (d)—C-72
 CETEC VEGA (m)—C-72

• mixers

ELECTRO-VOICE INC. (m)—C-75
 G. C. ELECTRONICS CO. (m)—C-77

• splitters

ADAPT COMMUNICATION SUPPLY CO. INC. (d)—C-66

Modulation Controllers

DELTA ELECTRONICS INC. (m)—C-74
 VICTOR DUNCAN INC. (d)—C-74
 MODULATION SCIENCES INC. (m)—C-85
 ORBAN ASSOCIATES INC. (m)—C-86

Modulation Density Processing Equipment

VICTOR DUNCAN INC. (d)—C-74
 MODULATION SCIENCES INC. (m)—C-85
 ORBAN ASSOCIATES INC. (m)—C-86

Modulators

THE ABCOM CORP. (d)—C-66

Monitors-Audio & RF

THE ABCOM CORP. (d)—C-66
 BELAR ELECTRONICS LABORATORY INC. (m)—C-69
 BIRD ELECTRONIC CORP. (m & d)—C-70
 COMPREHENSIVE VIDEO SUPPLY CORP. (d)—C-73
 CONTINENTAL ELECTRONICS (d)—C-73
 VICTOR DUNCAN INC. (d)—C-74
 HOLZBERG INC. (d)—C-79
 MODULATION SCIENCES INC. (m)—C-85

• AM system

BELAR ELECTRONICS LABORATORY INC. (m)—C-69
 COMWEST (d)—C-73
 GORMAN-REDLICH MANUFACTURING CO. (m)—C-78

• antenna

DELTA ELECTRONICS INC. (m)—C-74
 GORMAN-REDLICH MANUFACTURING CO. (m)—C-78

• base current/ant sampling

DELTA ELECTRONICS INC. (m)—C-74
 GORMAN-REDLICH MANUFACTURING CO. (m)—C-78

• directional

BIRD ELECTRONIC CORP. (m & d)—C-70
 GORMAN-REDLICH MANUFACTURING CO. (m)—C-78

• frequency

BELAR ELECTRONICS LABORATORY INC. (m)—C-69
 BIRD ELECTRONIC CORP. (m & d)—C-70

• FM

THE ABCOM CORP. (d)—C-66
 BELAR ELECTRONICS LABORATORY INC. (m)—C-69
 COMWEST (d)—C-73

• modulation

THE ABCOM CORP. (d)—C-66
 BELAR ELECTRONICS LABORATORY INC. (m)—C-69
 COMWEST (d)—C-73
 MODULATION SCIENCES INC. (m)—C-85

• phase

GORMAN-REDLICH MANUFACTURING CO. (m)—C-78

STUDIO EQUIPMENT & SUPPLIES

• power

BIRD ELECTRONIC CORP. (m & d)—C-70

• RF level

BELAR ELECTRONICS LABORATORY INC. (m)—C-69
BIRD ELECTRONIC CORP. (m & d)—C-70

• SCA

BELAR ELECTRONICS LABORATORY INC. (m)—C-69
JOHNSON ELECTRONICS INC. (m)—C-80

• TV aural

BELAR ELECTRONICS LABORATORY INC. (m)—C-69
MODULATION SCIENCES INC. (m)—C-85

Multicarrier Systems

ARTEL COMMUNICATIONS CORP. (m)—C-69
MODULATION SCIENCES INC. (m)—C-85

• phasing

CONTINENTAL ELECTRONICS (d)—C-73

Noise Reduction Equipment

HOLZBERG INC. (d)—C-79

Noise Reduction Systems

HOLZBERG INC. (d)—C-79

Open-Reel Tape Decks (see Audio Tape Equipment in this category)

Oscillators, Tone

THE CAMERA MART INC. (d)—C-71
CETEC VEGA (m)—C-72
CHANNELMATIC INC. (m)—C-72
COMPREHENSIVE VIDEO SUPPLY CORP. (d)—C-73
VICTOR DUNCAN INC. (d)—C-74

Processors

COMWEST (d)—C-73
VICTOR DUNCAN INC. (d)—C-74
HARRIS CORP. (Broadcast Division) (m)—C-78
HOLZBERG INC. (d)—C-79
ORBAN ASSOCIATES INC. (m)—C-86

Program Equipment (Business Automation)

HARRIS CORP. (Broadcast Division) (m)—C-78
IGM COMMUNICATIONS (m)—C-79

• controllers, computer

IGM COMMUNICATIONS (m)—C-79

• program automation systems

IGM COMMUNICATIONS (m)—C-79

• sequencers

ARTEL SERVICE CORP. (m & d & r)—C-69
IGM COMMUNICATIONS (m)—C-79

■ relay

ESE (m)—C-76
IGM COMMUNICATIONS (m)—C-79

■ time insertion

IGM COMMUNICATIONS (m)—C-79

Prompters

THE CAMERA MART INC. (d)—C-71
CINEMA PRODUCTS CORP. (m)—C-72
GENERAL TELEVISION NETWORK (d & r)—C-77

• AM

KAHN COMMUNICATIONS INC. (m)—C-80

Recorders (Audio Tape) Equipment & Accessories (see Audio Tape Equipment & Accessories in this category)

Records

HARRIS CORP. (Broadcast Division) (d)—C-78

Reels (see Audio Tape Equipment & Accessories in this category)

Remote Control Systems, AM-FM

CONTINENTAL ELECTRONICS (d)—C-73
DYNAIR ELECTRONICS INC. (m)—C-74
HALLIKAINEN & FRIENDS INC. (m)—C-78
HARRIS CORP. (Broadcast Division) (m)—C-78
HOLZBERG INC. (d)—C-79
MARTI ELECTRONICS INC. (m)—C-84
MOSELEY ASSOCIATES INC. (m)—C-85

Remote Pickup Systems

COMWEST (d)—C-73
HOLZBERG INC. (d)—C-79
MARTI ELECTRONICS INC. (m)—C-84
MICRO-TRAK CORP. (m)—C-84
MOSELEY ASSOCIATES INC. (m)—C-85

Remote Pickup Equipment

HOLZBERG INC. (d)—C-79
MARTI ELECTRONICS INC. (m)—C-84

Reverberation Units (see Audio Processing Effects Equipment in this category)

Rewinders, Tape (see Audio Tape Equipment & Accessories in this category)

Routing Switchers & DAs

THE ABCOM CORP. (d)—C-66
ROBERT BOSCH CORP. (m)—C-70
THE CAMERA MART INC. (d)—C-71
CENTRAL DYNAMICS LTD. (m & r)—C-71
CHANNELMATIC INC. (m)—C-72
DELCOM CORP. (d)—C-74
DYNAIR ELECTRONICS INC. (m)—C-74
GENERAL TELEVISION NETWORK (d & r)—C-77
THE GRASS VALLEY GROUP (m)—C-78
HOLZBERG INC. (d)—C-79
INTERNATIONAL NUCLEAR CORP. (m)—C-80
LANDY ASSOCIATES INC. (d)—C-81
LENCO INC. (Electronics Div.) (m)—C-82
MEGA HERTZ SALES (d)—C-84
MIDWEST COMMUNICATIONS CORP. (d)—C-84
3M CO. (Broadcast & Related Products Div.) (m)—C-85

Sensors

HOLZBERG INC. (d)—C-79

Sound Systems

ALLIED ELECTRONICS (a div. of Digtch Inc.) (d)—C-66

• portable

ELECTRO-VOICE INC. (m)—C-75

• studio

DELCOM CORP. (d)—C-74
ELECTRO-VOICE INC. (m)—C-75

Sprocketed Magnetic Film Transports, Dubbers (see Audio Tape Equipment & Accessories in this category)

Switchers

BESTON/McINNIS-SKINNER (m & d)—C-69
THE CAMERA MART INC. (d)—C-71
CENTRAL DYNAMICS LTD. (m & r)—C-71
DELCOM CORP. (d)—C-74
DI-TECH INC. (m)—C-74
DYNAIR ELECTRONICS INC. (m)—C-74
THE GRASS VALLEY GROUP (m)—C-78
HOLZBERG INC. (d)—C-79
INTERNATIONAL NUCLEAR CORP. (m)—C-80
MARCONI COMMUNICATION SYSTEMS LTD. (m)—C-83
MIDWEST COMMUNICATIONS CORP. (d)—C-84
3M CO. (Broadcast & Related Products Div.) (m)—C-85

Synthesizers, Stereo

HOLZBERG INC. (d)—C-79
ORBAN ASSOCIATES INC. (m)—C-86

Tape Decks (see Audio Tape Equipment in this category)

Tape Equipment & Supplies (see also Audio Tape Equipment in this category)

BROADCAST ELECTRONICS INC. (m)—C-70
THE CAMERA MART INC. (d)—C-71
FIDELIPAC CORP. (m)—C-76
HOLZBERG INC. (d)—C-79
IGM COMMUNICATIONS (d)—C-79
LANDY ASSOCIATES INC. (d)—C-81
OTARI CORP. (m)—C-86

Tape Recorders & Accessories

BROADCAST ELECTRONICS INC. (m)—C-70
THE CAMERA MART INC. (d)—C-71
DELCOM CORP. (d)—C-74
VICTOR DUNCAN INC. (d)—C-74
FUJI PHOTO FILM USA INC. (m)—C-76
HARRIS CORP. (Broadcast Division) (d)—C-78
HOLZBERG INC. (d)—C-79
IGM COMMUNICATIONS (d)—C-79
INTERNATIONAL TAPETRONICS CORP./3M (m)—C-80
JVC CO. OF AMERICA (m)—C-80
OTARI CORP. (m)—C-86

• cartridge

BROADCAST ELECTRONICS INC. (m)—C-70
BURLINGTON AUDIO TAPES INC. (d)—C-70
FIDELIPAC CORP. (m)—C-76
INTERNATIONAL TAPETRONICS CORP./3M (m)—C-80
MACKENZIE LABORATORIES INC. (m)—C-83

• cassette

BURLINGTON AUDIO TAPES INC. (m & d)—C-70
FUJI PHOTO FILM USA INC. (m)—C-76
JVC CO. OF AMERICA (m)—C-80

• digital

BURLINGTON AUDIO TAPES INC. (d)—C-70
JVC CO. OF AMERICA (m)—C-80

• logging

BURLINGTON AUDIO TAPES INC. (d)—C-70
OTARI CORP. (m)—C-86

• parts & accessories

GENEVA GROUP OF COS. INC. (m)—C-77
OTARI CORP. (m)—C-86

■ capstan assemblies

G. C. ELECTRONICS CO. (m)—C-77

■ care kits

G. C. ELECTRONICS CO. (m)—C-77
GENEVA GROUP OF COS. INC. (m)—C-77

■ electronics

GENEVA GROUP OF COS. INC. (m)—C-77

■ heads

MAGNASYNC/MOVIOLA CORP. (m)—C-83
NORTRONICS CO. INC. (m)—C-86

• reels

FIDELIPAC CORP. (m)—C-76
3M CO. (Magnetic Audio/Video Products Div.) (m)—C-85

■ 4-track

3M CO. (Magnetic Audio/Video Products Div.) (m)—C-85
OTARI CORP. (m)—C-86

■ multi-track

3M CO. (Magnetic Audio/Video Products Div.) (m)—C-85
OTARI CORP. (m)—C-86

■ 1 & 2 track

3M CO. (Magnetic Audio/Video Products Div.) (m)—C-85
OTARI CORP. (m)—C-86

Telex Interface Equipment

BROADCAST ELECTRONICS INC. (m)—C-70
CETEC VEGA (m)—C-72
CHANNELMATIC INC. (m)—C-72
KAHN COMMUNICATIONS INC. (m)—C-80

Time Compressors

EEOO INC. (m)—C-75
LINES VIDEO SYSTEMS (d)—C-82

Transformers

HARRIS CORP. (Broadcast Division) (d)—C-78

Tuners

VICTOR DUNCAN INC. (d)—C-74
HOLZBERG INC. (d)—C-79
JOHNSON ELECTRONICS INC. (m)—C-80

Turntables & Accessories

BROADCAST ELECTRONICS INC. (m)—C-70
CONTINENTAL ELECTRONICS (d)—C-73
VICTOR DUNCAN INC. (d)—C-74
HARRIS CORP. (Broadcast Division) (d)—C-78
JVC CO. OF AMERICA (m)—C-80
LANDY ASSOCIATES INC. (d)—C-81
MICRO-TRAK CORP. (d)—C-84

• needles

BROADCAST ELECTRONICS INC. (d)—C-70
MICRO-TRAK CORP. (d)—C-84

• phono cartridges

BROADCAST ELECTRONICS INC. (d)—C-70
MICRO-TRAK CORP. (d)—C-84

• tone arms

BROADCAST ELECTRONICS INC. (m)—C-70
MICRO-TRAK CORP. (m)—C-84

• turntables

BROADCAST ELECTRONICS INC. (m)—C-70
MICRO-TRAK CORP. (d)—C-84

Wire

ADAPT COMMUNICATION SUPPLY CO. INC. (d)—C-66
ALLIED ELECTRONICS (a div. of Digitech Inc.) (d)—C-66

ALPHA WIRE CORP. (m)—C-66
BELDEN ELECTRONIC WIRE & CABLE (m)—C-69
CAROL CABLE CO. (m)—C-71
CONTINENTAL ELECTRONICS (d)—C-73
G. C. ELECTRONICS CO. (m)—C-77
NATIONAL STANDARD CO. (m)—C-86

CAPTIONING EQUIPMENT

Character Generators

ANIXTER-CANADA INC. (d)—C-68
BESTON/McINNIS-SKINNER (m & d)—C-69
ROBERT BOSCH CORP. (m)—C-70
CABLE GRAPHIC SCIENCES (m)—C-70
THE CAMERA MART INC. (d)—C-71
CHYRON CORP. (m)—C-72
COMPREHENSIVE VIDEO SUPPLY CORP. (d)—C-73
dB COMMUNICATIONS INC. (d)—C-74
VICTOR DUNCAN INC. (d)—C-74
ESE (m)—C-76
THE GRASS VALLEY GROUP (m)—C-78
HARRIS CORP. (Broadcast Division) (d)—C-78
HOLZBERG INC. (d)—C-79
KES INC. (d)—C-79
KNOX VIDEO (m)—C-81
LANDY ASSOCIATES INC. (d)—C-81
MEGA HERTZ SALES (d)—C-84
3M CO. (Broadcast & Related Products Div.) (m)—C-85
MPB TECHNOLOGIES INC. (m & d)—C-85

Decoders, Closed Captioning

THE CAMERA MART INC. (d)—C-71
COLORMAX ELECTRONIC CORP. (d)—C-72
dB COMMUNICATIONS INC. (d)—C-74

Encoders, Closed Captioning

THE CAMERA MART INC. (d)—C-71
COLORMAX ELECTRONIC CORP. (d)—C-72
dB COMMUNICATIONS INC. (d)—C-74

Message Generators

BESTON/McINNIS-SKINNER (m & d)—C-69
CABLE GRAPHIC SCIENCES (m)—C-70
THE CAMERA MART INC. (d)—C-71
CHANNELMATIC INC. (m)—C-72
dB COMMUNICATIONS INC. (d)—C-74
MEGA HERTZ SALES (d)—C-84

Special Effects Title Keyers

THE CAMERA MART INC. (d)—C-71
CENTRAL DYNAMICS LTD. (m & r)—C-71
dB COMMUNICATIONS INC. (d)—C-74
VICTOR DUNCAN INC. (d)—C-74
THE GRASS VALLEY GROUP (m)—C-78
HARRIS CORP. (Broadcast Division) (d)—C-78
KNOX VIDEO (m)—C-81

Teleprompters

BESTON/McINNIS-SKINNER (m & d)—C-69
CABLE GRAPHIC SCIENCES (m)—C-70
THE CAMERA MART INC. (d)—C-71
VICTOR DUNCAN INC. (d)—C-74
LANDY ASSOCIATES INC. (d)—C-81

• ENG/EFP portable

HOLZBERG INC. (d)—C-79

• keyboard entry

BESTON/McINNIS-SKINNER (m & d)—C-69
KNOX VIDEO (m)—C-81

• monitor-based

BESTON/McINNIS-SKINNER (m & d)—C-69

• scroll entry

BESTON/McINNIS-SKINNER (m & d)—C-69
MPB TECHNOLOGIES INC. (m & d)—C-85

FILM EQUIPMENT

Automation Controls & Systems

VICTOR DUNCAN INC. (d)—C-74
ESE (m)—C-76
3M CO. (Broadcast & Related Products Div.) (m)—C-85

• projector/film chain controls

L-W INTERNATIONAL (m & d)—C-83
3M CO. (Broadcast & Related Products Div.) (m)—C-85

Camera Mounts, Carrying Systems & Accessories

ARRIFLEX CORP. (d & r)—C-69
THE BRICKYARD INC. (d & r)—C-70
THE CAMERA MART INC. (d & r)—C-71
CENTURY PRECISION OPTICS (d)—C-72
CINEMA PRODUCTS CORP. (m)—C-72
COMPREHENSIVE VIDEO SUPPLY CORP. (d)—C-73
VICTOR DUNCAN INC. (d)—C-74
HOLZBERG INC. (d)—C-79
N.C.E. of FLORIDA INC. (m & d & r)—C-86

• airborne mounting/stabilizing

ARRIFLEX CORP. (d & r)—C-69
THE BRICKYARD INC. (d & r)—C-70
CINEMA PRODUCTS CORP. (m)—C-72

• cranes

ARRIFLEX CORP. (d & r)—C-69
THE BRICKYARD INC. (d & r)—C-70
N.C.E. of FLORIDA INC. (m & d & r)—C-86

• dollies & tripods

ARRIFLEX CORP. (d & r)—C-69
THE BRICKYARD INC. (d & r)—C-70
CINEMA PRODUCTS CORP. (m)—C-72
N.C.E. of FLORIDA INC. (m & d & r)—C-86

• ENG braces

CINE 60 INC. (m)—C-72
FUJINON INC. (m)—C-76

• heads

ARRIFLEX CORP. (d & r)—C-69
THE BRICKYARD INC. (d & r)—C-70
CINEMA PRODUCTS CORP. (m)—C-72
N.C.E. of FLORIDA INC. (m & d & r)—C-86

• helicopter rigs

THE BRICKYARD INC. (d & r)—C-70
CINEMA PRODUCTS CORP. (m)—C-72

• lens stabilizing systems

ARRIFLEX CORP. (d & r)—C-69

• pan & tilt heads

THE BRICKYARD INC. (d & r)—C-70
CENTURY PRECISION OPTICS (d)—C-72
CINEMA PRODUCTS CORP. (m)—C-72
N.C.E. of FLORIDA INC. (m & d & r)—C-86

■ remote systems

CENTURY PRECISION OPTICS (d)—C-72
CINEMA PRODUCTS CORP. (m)—C-72
N.C.E. of FLORIDA INC. (r)—C-86

• pedestals

N.C.E. of FLORIDA INC. (r)—C-86

• remote controls

CINEMA PRODUCTS CORP. (m)—C-72

• stabilized carrying systems

CINEMA PRODUCTS CORP. (m)—C-72

• test charts

CENTURY PRECISION OPTICS (d)—C-72

• tripods

ARRIFLEX CORP. (d & r)—C-69
THE BRICKYARD INC. (d & r)—C-70
CENTURY PRECISION OPTICS (d)—C-72
CINEMA PRODUCTS CORP. (d)—C-72
N.C.E. of FLORIDA INC. (m & d & r)—C-86

Cameras, Film (see Motion Picture Cameras in this category)

Editing Systems & Accessories

THE CAMERA MART INC. (d & r)—C-71
CINEMA PRODUCTS CORP. (m)—C-72
COMPREHENSIVE VIDEO SUPPLY CORP. (d)—C-73
VICTOR DUNCAN INC. (d)—C-74
HOLZBERG INC. (d)—C-79
KALART VICTOR CORP. (m)—C-80

N.C.E. of FLORIDA INC. (m & d & r)—C-86
NEUMADE PRODUCTS CORP. (m)—C-86

• 8mm/16mm

NEUMADE PRODUCTS CORP. (m)—C-86

• rewinders

KALART VICTOR CORP. (m)—C-80
MAGNASYNC/MOVIOLA CORP. (m)—C-83
N.C.E. of FLORIDA INC. (d & r)—C-86
NEUMADE PRODUCTS CORP. (m)—C-86

• sound transfer equipment

N.C.E. of FLORIDA INC. (d & r)—C-86

Film

THE CAMERA MART INC. (d & r)—C-71
EASTMAN KODAK CO. (m)—C-74
3M CO. (Magnetic Audio/Video Products Div.) (m)—C-85
N.C.E. of FLORIDA INC. (d)—C-86

• 8mm

EASTMAN KODAK CO. (m)—C-74

• 16mm

ARRIFLEX CORP. (d & r)—C-69
EASTMAN KODAK CO. (m)—C-74
FREZZOLINI ELECTRONICS INC. (m & r & d)—C-76
3M CO. (Magnetic Audio/Video Products Div.) (m)—C-85
N.C.E. of FLORIDA INC. (d)—C-86

• 35mm

ARRIFLEX CORP. (d & r)—C-69
EASTMAN KODAK CO. (m)—C-74
3M CO. (Magnetic Audio/Video Products Div.) (m)—C-85
N.C.E. of FLORIDA INC. (d)—C-86

Film Chains, Projectors & Multiplexers

A. F. ASSOCIATES INC. (d)—C-66
BESTON/McINNIS-SKINNER (m & d)—C-69
THE CAMERA MART INC. (d & r)—C-71
CENTER VIDEO INDUSTRIAL CO. INC. (d)—C-71
VICTOR DUNCAN INC. (d)—C-74
GALAXY COMMUNICATIONS INC. (d)—C-76
IKEGAMI ELECTRONICS (U.S.A.) INC. (m)—C-79
KALART VICTOR CORP. (m)—C-80
L-W INTERNATIONAL (m & d)—C-83
LANDY ASSOCIATES INC. (d)—C-81

• light control

BESTON/McINNIS-SKINNER (m & d)—C-69
CENTURY PRECISION OPTICS (d)—C-72
L-W INTERNATIONAL (m & d)—C-83
N.C.E. of FLORIDA INC. (m & d & r)—C-86

Lenses, Motion Picture (see Motion Picture Cameras & Accessories C-000)

Motion Picture Cameras & Supplies

THE CAMERA MART INC. (d & r)—C-71
CENTURY PRECISION OPTICS (m & d & r)—C-72
VICTOR DUNCAN INC. (d)—C-74
N.C.E. of FLORIDA INC. (d & r)—C-86
NEUMADE PRODUCTS CORP. (m)—C-86

STUDIO EQUIPMENT & SUPPLIES

• 8mm

CENTURY PRECISION OPTICS (d)—C-72

■ lenses

ANGENIEUX CORP. OF AMERICA (m & r)—C-68

CENTURY PRECISION OPTICS (m & d & r)—C-72

• 16mm

ARRIFLEX CORP. (d & r)—C-69
THE BRICKYARD INC. (r)—C-70
CENTURY PRECISION OPTICS (d)—C-72
CINEMA PRODUCTS CORP. (m)—C-72
FREZZOLINI ELECTRONICS INC. (r & d)—C-76
N.C.E. of FLORIDA INC. (m & d & r)—C-86

■ lenses

ANGENIEUX CORP. OF AMERICA (m & r)—C-68

ARRIFLEX CORP. (d & r)—C-69
THE BRICKYARD INC. (r)—C-70
CENTURY PRECISION OPTICS (m & d & r)—C-72

CINEMA PRODUCTS CORP. (m & d)—C-72
FREZZOLINI ELECTRONICS INC. (r & d)—C-76
N.C.E. of FLORIDA INC. (m & d & r)—C-86

• 35mm

ARRIFLEX CORP. (d & r)—C-69
THE BRICKYARD INC. (r)—C-70
CENTURY PRECISION OPTICS (d)—C-72
CINEMA PRODUCTS CORP. (m & d)—C-72
N.C.E. of FLORIDA INC. (m & d & r)—C-86

■ lenses

ANGENIEUX CORP. OF AMERICA (m & r)—C-68

ARRIFLEX CORP. (d & r)—C-69
THE BRICKYARD INC. (r)—C-70
CENTURY PRECISION OPTICS (m & d & r)—C-72

CINEMA PRODUCTS CORP. (m & d)—C-72
FREZZOLINI ELECTRONICS INC. (r & d)—C-76
N.C.E. of FLORIDA INC. (m & d & r)—C-86

■ lenses

ANGENIEUX CORP. OF AMERICA (m & r)—C-68

ARRIFLEX CORP. (d & r)—C-69
THE BRICKYARD INC. (r)—C-70
CENTURY PRECISION OPTICS (m & d & r)—C-72

CINEMA PRODUCTS CORP. (m & d)—C-72
N.C.E. of FLORIDA INC. (m & d & r)—C-86

• cans

THE BRICKYARD INC. (r)—C-70

EASTMAN KODAK CO. (m)—C-74
MAGNASYNC/MOVIOLA CORP. (m)—C-83
N.C.E. of FLORIDA INC. (d)—C-86
NEUMADE PRODUCTS CORP. (m)—C-86

• reels

THE BRICKYARD INC. (r)—C-70

MAGNASYNC/MOVIOLA CORP. (m)—C-83
N.C.E. of FLORIDA INC. (d)—C-86
NEUMADE PRODUCTS CORP. (m)—C-86

Motion Picture Projectors

THE CAMERA MART INC. (d & r)—C-71

KALART VICTOR CORP. (m)—C-80
L-W INTERNATIONAL (m & d)—C-83
N.C.E. of FLORIDA INC. (d)—C-86

• 8mm

CENTURY PRECISION OPTICS (d)—C-72

• 16mm

BESTON/McINNIS-SKINNER (m & d)—C-69
CENTURY PRECISION OPTICS (d)—C-72
EASTMAN KODAK CO. (m)—C-74
GALAXY COMMUNICATIONS INC. (d)—C-76
KALART VICTOR CORP. (m)—C-80
L-W INTERNATIONAL (m & d)—C-83
N.C.E. of FLORIDA INC. (d & r)—C-86

• 35mm

CENTURY PRECISION OPTICS (d)—C-72
GALAXY COMMUNICATIONS INC. (d)—C-76
N.C.E. of FLORIDA INC. (d & r)—C-86

Projectors

THE CAMERA MART INC. (d & r)—C-71

CENTER VIDEO INDUSTRIAL CO. INC. (d)—C-71

L-W INTERNATIONAL (m & d)—C-83

• film chain

CENTER VIDEO INDUSTRIAL CO. INC. (d)—C-71

KALART VICTOR CORP. (m)—C-80
L-W INTERNATIONAL (m & d)—C-83

• large screen TV

CENTER VIDEO INDUSTRIAL CO. INC. (d)—C-71

ELECTROHOME LTD. (m)—C-75

• slide

EASTMAN KODAK CO. (m)—C-74

MAST DEVELOPMENT CO. (m)—C-84

Tape-Film Interlock

THE CAMERA MART INC. (d & r)—C-71

Titling Systems

THE CAMERA MART INC. (d & r)—C-71

N.C.E. of FLORIDA INC. (d & r)—C-86

OXBERRY (Div. of Richmark Camera Service Inc.) (m)—C-86

Controls, Fixtures, Lamps

ARRIFLEX CORP. (d & r)—C-69

BARDWELL & McALISTER INC. (d)—C-69

THE BRICKYARD INC. (d & r)—C-70

B-W LIGHTING SYSTEMS (m & d & r)—C-70

THE CAMERA MART INC. (d & r)—C-71

CENTER VIDEO INDUSTRIAL CO. INC. (d)—C-71

COLORTRAN INC. (m)—C-72

COMPREHENSIVE VIDEO SUPPLY CORP. (d)—C-73

VICTOR DUNCAN INC. (d)—C-74

FIDELIPAC CORP. (m)—C-76

JACK A. FROST ELECTRIC (d)—C-76

THE GREAT AMERICAN MARKET (m)—C-78

HARRIS CORP. (Broadcast Division) (d)—C-78

KLIEGL BROS. INC. (m)—C-81

LAKE SYSTEMS CORP. (d)—C-81

LANDY ASSOCIATES INC. (d)—C-81

LINES VIDEO SYSTEMS (d)—C-82

LOWEL-LIGHT MANUFACTURING INC. (m & d & r)—C-82

LTM CORP. OF AMERICA (m & d)—C-83

MOLE-RICHARDSON CO. (m)—C-85

PACKAGED LIGHTING SYSTEMS INC. (m)—C-86

QUALITY VIDEO SUPPLY CORP. (d)—C-88

• hangers, studio

BARDWELL & McALISTER INC. (m)—C-69

THE BRICKYARD INC. (d & r)—C-70

B-W LIGHTING SYSTEMS (m & d & r)—C-70

COLORTRAN INC. (m)—C-72

KLIEGL BROS. INC. (m)—C-81

LTM CORP. OF AMERICA (m & d)—C-83

MOLE-RICHARDSON CO. (m)—C-85

PACKAGED LIGHTING SYSTEMS INC. (m)—C-86

• lights, HMI

ARRIFLEX CORP. (d & r)—C-69

THE BRICKYARD INC. (d & r)—C-70

B-W LIGHTING SYSTEMS (d & r)—C-70

CINEMA PRODUCTS CORP. (d)—C-72

COLORTRAN INC. (m)—C-72

JACK A. FROST ELECTRIC (d)—C-76

GENERAL TELEVISION NETWORK (d & r)—C-77

THE GREAT AMERICAN MARKET (m)—C-78

LTM CORP. OF AMERICA (m & d)—C-83

MOLE-RICHARDSON CO. (m)—C-85

PROVISIONAL BATTERY CO. INC. (d)—C-88

• lights, portable/ENG

ARRIFLEX CORP. (d & r)—C-69

BARDWELL & McALISTER INC. (m & d)—C-69

THE BRICKYARD INC. (d & r)—C-70

B-W LIGHTING SYSTEMS (m & d & r)—C-70

CENTER VIDEO INDUSTRIAL CO. INC. (d)—C-71

CENTURY PRECISION OPTICS (d)—C-72

CINE 60 INC. (m)—C-72

CINEMA PRODUCTS CORP. (d)—C-72

COLORTRAN INC. (m)—C-72

FREZZOLINI ELECTRONICS INC. (m & r & d)—C-76

JACK A. FROST ELECTRIC (d)—C-76

GENERAL TELEVISION NETWORK (d & r)—C-77

THE GREAT AMERICAN MARKET (m)—C-78

KLIEGL BROS. INC. (m)—C-81

LOWEL-LIGHT MANUFACTURING INC. (m & d & r)—C-82

LTM CORP. OF AMERICA (m & d)—C-83

MOLE-RICHARDSON CO. (m)—C-85

N.C.E. of FLORIDA INC. (d & r)—C-86

PACKAGED LIGHTING SYSTEMS INC. (m)—C-86

PROVISIONAL BATTERY CO. INC. (d)—C-88

SHAROUBIM INTERNATIONAL CO. (d)—C-91

• patch panel

THE BRICKYARD INC. (d & r)—C-70

B-W LIGHTING SYSTEMS (m & r)—C-70

COLORTRAN INC. (m)—C-72

KLIEGL BROS. INC. (m)—C-81

PACKAGED LIGHTING SYSTEMS INC. (m)—C-86

• replacement

THE BRICKYARD INC. (d & r)—C-70

B-W LIGHTING SYSTEMS (d & r)—C-70

COLORTRAN INC. (m)—C-72

JACK A. FROST ELECTRIC (d)—C-76

LTM CORP. OF AMERICA (m & d)—C-83

MOLE-RICHARDSON CO. (m)—C-85

Fixtures

BARDWELL & McALISTER INC. (m)—C-69

THE BRICKYARD INC. (d & r)—C-70

B-W LIGHTING SYSTEMS (m & d & r)—C-70

THE CAMERA MART INC. (d & r)—C-71

COLORTRAN INC. (m)—C-72

JACK A. FROST ELECTRIC (d)—C-76

KLIEGL BROS. INC. (m)—C-81

LINES VIDEO SYSTEMS (d)—C-82

LTM CORP. OF AMERICA (m & d)—C-83

MOLE-RICHARDSON CO. (m)—C-85

PACKAGED LIGHTING SYSTEMS INC. (m)—C-86

PROVISIONAL BATTERY CO. INC. (d)—C-88

QUALITY VIDEO SUPPLY CORP. (d)—C-88

Grip Equipment

ARRIFLEX CORP. (d & r)—C-69

BARDWELL & McALISTER INC. (m)—C-69

THE BRICKYARD INC. (d & r)—C-70

B-W LIGHTING SYSTEMS (m & d & r)—C-70

THE CAMERA MART INC. (d & r)—C-71

COLORTRAN INC. (m)—C-72

JACK A. FROST ELECTRIC (d)—C-76

INNOVATIVE TELEVISION EQUIPMENT (m)—C-79

KLIEGL BROS. INC. (m)—C-81

LINES VIDEO SYSTEMS (d)—C-82

LOWEL-LIGHT MANUFACTURING INC. (m & d & r)—C-82

LTM CORP. OF AMERICA (d)—C-83

MOLE-RICHARDSON CO. (m)—C-85

N.C.E. of FLORIDA INC. (d)—C-86

PROVISIONAL BATTERY CO. INC. (d)—C-88

QUALITY VIDEO SUPPLY CORP. (d)—C-88

Lighting Accessories

ARRIFLEX CORP. (d & r)—C-69

BARDWELL & McALISTER INC. (m)—C-69

THE BRICKYARD INC. (d & r)—C-70

B-W LIGHTING SYSTEMS (m & d & r)—C-70

THE CAMERA MART INC. (d & r)—C-71

CENTER VIDEO INDUSTRIAL CO. INC. (d)—C-71

COLORTRAN INC. (m)—C-72

COMPREHENSIVE VIDEO SUPPLY CORP. (d)—C-73

VICTOR DUNCAN INC. (d)—C-74

ELECTRONICS DIVERSIFIED INC. (m)—C-75

JACK A. FROST ELECTRIC (d)—C-76

GENERAL TELEVISION NETWORK (d & r)—C-77

HARRIS CORP. (Broadcast Division) (d)—C-78

KLIEGL BROS. INC. (m)—C-81

LAKE SYSTEMS CORP. (d)—C-81

LINES VIDEO SYSTEMS (d)—C-82

LOWEL-LIGHT MANUFACTURING INC. (m & d & r)—C-82

LTM CORP. OF AMERICA (m & d)—C-83

MOLE-RICHARDSON CO. (m)—C-85

N.C.E. of FLORIDA INC. (d & r)—C-86

PACKAGED LIGHTING SYSTEMS INC. (m)—C-86

PROVISIONAL BATTERY CO. INC. (d)—C-88

QUALITY VIDEO SUPPLY CORP. (d)—C-88

• connector plugs

BARDWELL & McALISTER INC. (m & d)—C-69

THE BRICKYARD INC. (d & r)—C-70

B-W LIGHTING SYSTEMS (d & r)—C-70

COLORTRAN INC. (m)—C-72

JACK A. FROST ELECTRIC (d)—C-76

KLIEGL BROS. INC. (m)—C-81

LEMO USA INC. (m & d)—C-82

LTM CORP. OF AMERICA (m & d)—C-83

MOLE-RICHARDSON CO. (m)—C-85

• control boards

THE BRICKYARD INC. (d & r)—C-70
 B-W LIGHTING SYSTEMS (d & r)—C-70
 COLORTRAN INC. (m)—C-72
 ELECTRONICS DIVERSIFIED INC. (m)—C-75
 JACK A. FROST ELECTRIC (d)—C-76
 KLI EGL BROS. INC. (m)—C-81
 MOLE-RICHARDSON CO. (m)—C-85
 PACKAGED LIGHTING SYSTEMS INC. (m)—C-86

• cyc lighting

BARDWELL & McALISTER INC. (m)—C-69
 THE BRICKYARD INC. (d & r)—C-70
 B-W LIGHTING SYSTEMS (m & d & r)—C-70
 COLORTRAN INC. (m)—C-72
 JACK A. FROST ELECTRIC (d)—C-76
 KLI EGL BROS. INC. (m)—C-81
 MOLE-RICHARDSON CO. (m)—C-85
 PACKAGED LIGHTING SYSTEMS INC. (m)—C-86

• diffusion, ofx material

BARDWELL & McALISTER INC. (d)—C-69
 THE BRICKYARD INC. (d & r)—C-70
 B-W LIGHTING SYSTEMS (d)—C-70
 COLORTRAN INC. (m)—C-72
 JACK A. FROST ELECTRIC (d)—C-76
 KLI EGL BROS. INC. (m)—C-81
 LTM CORP. OF AMERICA (d)—C-83
 MOLE-RICHARDSON CO. (m)—C-85
 PACKAGED LIGHTING SYSTEMS INC. (d)—C-86
 PROVISIONAL BATTERY CO. INC. (d)—C-88

• dimmer packs

THE BRICKYARD INC. (d & r)—C-70
 B-W LIGHTING SYSTEMS (d & r)—C-70
 COLORTRAN INC. (m)—C-72
 ELECTRONICS DIVERSIFIED INC. (m)—C-75
 JACK A. FROST ELECTRIC (d)—C-76
 KLI EGL BROS. INC. (m)—C-81
 LTM CORP. OF AMERICA (m & d)—C-83
 MOLE-RICHARDSON CO. (m)—C-85
 PACKAGED LIGHTING SYSTEMS INC. (m)—C-86

• fader controls

THE BRICKYARD INC. (d & r)—C-70
 B-W LIGHTING SYSTEMS (d & r)—C-70
 COLORTRAN INC. (m)—C-72
 ELECTRONICS DIVERSIFIED INC. (m)—C-75
 THE GREAT AMERICAN MARKET (m)—C-78
 KLI EGL BROS. INC. (m)—C-81
 MOLE-RICHARDSON CO. (m)—C-85
 PACKAGED LIGHTING SYSTEMS INC. (m)—C-86

• fill

BARDWELL & McALISTER INC. (m)—C-69
 THE BRICKYARD INC. (d & r)—C-70
 B-W LIGHTING SYSTEMS (m & d & r)—C-70
 COLORTRAN INC. (m)—C-72
 KLI EGL BROS. INC. (m)—C-81
 LOWEL-LIGHT MANUFACTURING INC. (m & d & r)—C-82
 MOLE-RICHARDSON CO. (m)—C-85
 PACKAGED LIGHTING SYSTEMS INC. (m)—C-86

• filters

BARDWELL & McALISTER INC. (d)—C-69
 THE BRICKYARD INC. (d & r)—C-70
 B-W LIGHTING SYSTEMS (d)—C-70
 COLORTRAN INC. (m)—C-72
 JACK A. FROST ELECTRIC (d)—C-76
 KLI EGL BROS. INC. (m)—C-81
 LTM CORP. OF AMERICA (m & d)—C-83
 MOLE-RICHARDSON CO. (m)—C-85

AGED LIGHTING SYSTEMS INC. (d)—C-86
 PROVISIONAL BATTERY CO. INC. (d)—C-88

• fixtures

BARDWELL & McALISTER INC. (m)—C-69
 THE BRICKYARD INC. (d & r)—C-70
 B-W LIGHTING SYSTEMS (m & d & r)—C-70
 COLORTRAN INC. (m)—C-72
 JACK A. FROST ELECTRIC (d)—C-76
 KLI EGL BROS. INC. (m)—C-81
 LOWEL-LIGHT MANUFACTURING INC. (m & d & r)—C-82
 LTM CORP. OF AMERICA (m & d)—C-83
 MOLE-RICHARDSON CO. (m)—C-85
 PACKAGED LIGHTING SYSTEMS INC. (m)—C-86
 PROVISIONAL BATTERY CO. INC. (d)—C-88

• gels

BARDWELL & McALISTER INC. (d)—C-69
 THE BRICKYARD INC. (d & r)—C-70
 B-W LIGHTING SYSTEMS (d)—C-70
 JACK A. FROST ELECTRIC (d)—C-76
 KLI EGL BROS. INC. (m)—C-81
 LOWEL-LIGHT MANUFACTURING INC. (m & d & r)—C-82
 LTM CORP. OF AMERICA (d)—C-83
 MOLE-RICHARDSON CO. (m)—C-85
 PACKAGED LIGHTING SYSTEMS INC. (m)—C-86

• HMI, SI fixtures

ARRIFLEX CORP. (d & r)—C-69
 THE BRICKYARD INC. (d & r)—C-70
 B-W LIGHTING SYSTEMS (d & r)—C-70
 CINEMA PRODUCTS CORP. (d)—C-72
 COLORTRAN INC. (m)—C-72
 THE GREAT AMERICAN MARKET (m)—C-78
 LTM CORP. OF AMERICA (m & d)—C-83
 MOLE-RICHARDSON CO. (m)—C-85
 PROVISIONAL BATTERY CO. INC. (d)—C-88

• key

BARDWELL & McALISTER INC. (m)—C-69
 THE BRICKYARD INC. (d & r)—C-70
 B-W LIGHTING SYSTEMS (m & d & r)—C-70
 KLI EGL BROS. INC. (m)—C-81
 LOWEL-LIGHT MANUFACTURING INC. (m & d & r)—C-82
 LTM CORP. OF AMERICA (m & d)—C-83
 MOLE-RICHARDSON CO. (m)—C-85
 PACKAGED LIGHTING SYSTEMS INC. (m)—C-86

• lamps

BARDWELL & McALISTER INC. (d)—C-69
 THE BRICKYARD INC. (d & r)—C-70
 B-W LIGHTING SYSTEMS (d)—C-70
 CINEMA PRODUCTS CORP. (d)—C-72
 COLORTRAN INC. (m)—C-72
 JACK A. FROST ELECTRIC (d)—C-76
 KLI EGL BROS. INC. (m)—C-81
 LOWEL-LIGHT MANUFACTURING INC. (m & d & r)—C-82
 LTM CORP. OF AMERICA (m & d)—C-83
 MOLE-RICHARDSON CO. (m)—C-85
 PACKAGED LIGHTING SYSTEMS INC. (d)—C-86
 PROVISIONAL BATTERY CO. INC. (d)—C-88

• lighting control boards

THE BRICKYARD INC. (d & r)—C-70
 JACK A. FROST ELECTRIC (d)—C-76
 MOLE-RICHARDSON CO. (m)—C-85

• quartz fixtures

BARDWELL & McALISTER INC. (m)—C-69
 THE BRICKYARD INC. (d & r)—C-70
 B-W LIGHTING SYSTEMS (m & d & r)—C-70
 CINEMA PRODUCTS CORP. (d)—C-72

COLORTRAN INC. (m)—C-72
 FREZZOLINI ELECTRONICS INC. (d)—C-76
 JACK A. FROST ELECTRIC (d)—C-76
 THE GREAT AMERICAN MARKET (m)—C-78
 KLI EGL BROS. INC. (m)—C-81
 LOWEL-LIGHT MANUFACTURING INC. (m & d & r)—C-82
 LTM CORP. OF AMERICA (m & d)—C-83
 MOLE-RICHARDSON CO. (m)—C-85
 PACKAGED LIGHTING SYSTEMS INC. (m)—C-86
 PROVISIONAL BATTERY CO. INC. (d)—C-88

• stands, rigging

BARDWELL & McALISTER INC. (m)—C-69
 THE BRICKYARD INC. (d & r)—C-70
 B-W LIGHTING SYSTEMS (d & r)—C-70
 CINEMA PRODUCTS CORP. (d)—C-72
 COLORTRAN INC. (m)—C-72
 JACK A. FROST ELECTRIC (d)—C-76
 KLI EGL BROS. INC. (m)—C-81
 LAKE SYSTEMS CORP. (d)—C-81
 LOWEL-LIGHT MANUFACTURING INC. (m & d & r)—C-82
 LTM CORP. OF AMERICA (m & d)—C-83
 MOLE-RICHARDSON CO. (m)—C-85
 PACKAGED LIGHTING SYSTEMS INC. (m)—C-86

• transformers

ALPHA TECHNOLOGIES INC. (m)—C-66
 THE BRICKYARD INC. (d & r)—C-70
 COIL AMERICAN TECHNOLOGY CO. (m)—C-72
 COLORTRAN INC. (m)—C-72
 JACK A. FROST ELECTRIC (d)—C-76
 LTM CORP. OF AMERICA (m & d)—C-83
 MOLE-RICHARDSON CO. (m)—C-85
 PACKAGED LIGHTING SYSTEMS INC. (m)—C-86

Lights, Studio Warning

COMPREHENSIVE VIDEO SUPPLY CORP. (d)—C-73
 FIDELIPAC CORP. (m)—C-76
 MOLE-RICHARDSON CO. (m)—C-85
 QUALITY VIDEO SUPPLY CORP. (m & d)—C-88

Rectifiers

COIL AMERICAN TECHNOLOGY CO. (m)—C-72
 EEV CANADA LTD. (m)—C-75
 LAKE SYSTEMS CORP. (d)—C-81
 QUALITY RF SERVICES INC. (d)—C-88
 QUALITY VIDEO SUPPLY CORP. (m & d)—C-88
 RICHARDSON ELECTRONICS LTD. (m & d)—C-89

• SCR

EEV CANADA LTD. (m)—C-75
 KLI EGL BROS. INC. (m)—C-81
 QUALITY RF SERVICES INC. (d)—C-88
 RICHARDSON ELECTRONICS LTD. (m & d & r)—C-89

• power (semiconductor)

EEV CANADA LTD. (m)—C-75
 JACK A. FROST ELECTRIC (d)—C-76
 LTM CORP. OF AMERICA (m & d)—C-83
 QUALITY RF SERVICES INC. (d)—C-88
 RICHARDSON ELECTRONICS LTD. (m & d)—C-89

Switcher Lighting Kits

THE BRICKYARD INC. (d & r)—C-70
 LAKE SYSTEMS CORP. (d)—C-81
 QUALITY VIDEO SUPPLY CORP. (d)—C-88

MOBILE EQUIPMENT & SUPPLIES

Aerial Lift Buckets

ADAPT COMMUNICATION SUPPLY CO. INC. (d)—C-66
 DURNELL ENGINEERING INC. (d)—C-74
 THE GEORGE-INGRAHAM CORP. (m)—C-77
 HOLAN EQUIPMENT/DORSEY TRAILERS INC. (m & r)—C-79
 IEC CO. (m & d & r)—C-79
 KEYSTONE AERIAL EQUIPMENT DIV. (m)—C-79
 MICROFLECT CO. INC. (m)—C-84
 QUALITY VIDEO SUPPLY CORP. (d)—C-88

Batteries & Accessories

THE ABCOM CORP. (d)—C-66
 ADAPT COMMUNICATION SUPPLY CO. INC. (d)—C-66
 ALPHA TECHNOLOGIES INC. (d)—C-66
 THE BRICKYARD INC. (d & r)—C-70
 B-W LIGHTING SYSTEMS (d)—C-70
 THE CAMERA MART INC. (d)—C-71
 CENTER VIDEO INDUSTRIAL CO. INC. (d)—C-71
 CHRISTIE ELECTRIC CORP. (m)—C-72
 CINE 60 INC. (m)—C-72
 CINEMA PRODUCTS CORP. (m & d)—C-72
 COLORTRAN INC. (m)—C-72
 COMPREHENSIVE VIDEO SUPPLY CORP. (d)—C-73
 VICTOR DUNCAN INC. (d)—C-74
 FREZZOLINI ELECTRONICS INC. (m & r & d)—C-76
 GLOBE BATTERY DIV. (Johnson Controls Inc.) (m)—C-78
 HARRIS CORP. (Broadcast Division) (d)—C-78
 HOLZBERG INC. (d)—C-79
 LANDY ASSOCIATES INC. (d)—C-81
 MOLE-RICHARDSON CO. (m)—C-85
 PROVISIONAL BATTERY CO. INC. (m & d & r)—C-88
 QUALITY VIDEO SUPPLY CORP. (d)—C-88
 RMS ELECTRONICS INC./CATV DIVISION (m)—C-89

• batteries

ADAPT COMMUNICATION SUPPLY CO. INC. (d)—C-66
 CHRISTIE ELECTRIC CORP. (m)—C-72
 CINEMA PRODUCTS CORP. (m & d)—C-72
 COLORTRAN INC. (m)—C-72
 FREZZOLINI ELECTRONICS INC. (m & r & d)—C-76
 GLOBE BATTERY DIV. (Johnson Controls Inc.) (m)—C-78
 MOLE-RICHARDSON CO. (m)—C-85
 PROVISIONAL BATTERY CO. INC. (m & d & r)—C-88
 RMS ELECTRONICS INC./CATV DIVISION (m)—C-89

■ lead-acid

GLOBE BATTERY DIV. (Johnson Controls Inc.) (m)—C-78
 PROVISIONAL BATTERY CO. INC. (m & d & r)—C-88
 SOLA ELECTRIC (unit of General Signal) (d)—C-91

■ nicad

THE BRICKYARD INC. (d & r)—C-70
 B-W LIGHTING SYSTEMS (d)—C-70
 CENTER VIDEO INDUSTRIAL CO. INC. (d)—C-71
 CHRISTIE ELECTRIC CORP. (m)—C-72
 CINE 60 INC. (m)—C-72
 CINEMA PRODUCTS CORP. (m)—C-72

STUDIO EQUIPMENT & SUPPLIES

COLORTRAN INC. (m)—C-72
FREZZOLINI ELECTRONICS INC. (m & r & d)—C-76
PROVISIONAL BATTERY CO. INC. (m & d & r)—C-88

■ silver-zinc

PROVISIONAL BATTERY CO. INC. (m & d)—C-88

• belts

ADAPT COMMUNICATION SUPPLY CO. INC. (d)—C-66
THE BRICKYARD INC. (d & r)—C-70
B-W LIGHTING SYSTEMS (d)—C-70
CENTER VIDEO INDUSTRIAL CO. INC. (d)—C-71
CHRISTIE ELECTRIC CORP. (m)—C-72
CINEMA PRODUCTS CORP. (d)—C-72
FREZZOLINI ELECTRONICS INC. (m & r & d)—C-76
KLEIN TOOLS INC. (m)—C-81
MOLE-RICHARDSON CO. (m)—C-85
PROVISIONAL BATTERY CO. INC. (d & r)—C-88
RF TECHNOLOGY INC. (d)—C-89

• chargers

ADAPT COMMUNICATION SUPPLY CO. INC. (d)—C-66
ALPHA TECHNOLOGIES INC. (m)—C-66
THE BRICKYARD INC. (d & r)—C-70
B-W LIGHTING SYSTEMS (d)—C-70
CENTER VIDEO INDUSTRIAL CO. INC. (d)—C-71
CHRISTIE ELECTRIC CORP. (m)—C-72
CINE 60 INC. (m)—C-72
COLORTRAN INC. (m)—C-72
FREZZOLINI ELECTRONICS INC. (m & r & d)—C-76
MOLE-RICHARDSON CO. (m)—C-85
PROVISIONAL BATTERY CO. INC. (m & d & r)—C-88
RF TECHNOLOGY INC. (d)—C-89
RMS ELECTRONICS INC./CATV DIVISION (m)—C-89

• packs/eng

THE BRICKYARD INC. (d & r)—C-70
CENTER VIDEO INDUSTRIAL CO. INC. (d)—C-71
CHRISTIE ELECTRIC CORP. (m)—C-72
CINE 60 INC. (m)—C-72
CINEMA PRODUCTS CORP. (m)—C-72
COLORTRAN INC. (m)—C-72
E-N-G CORP. (m & d)—C-76
FREZZOLINI ELECTRONICS INC. (m & r & d)—C-76
MOLE-RICHARDSON CO. (m)—C-85
NURAD INC. (d)—C-86
PROVISIONAL BATTERY CO. INC. (m & d & r)—C-88
RF TECHNOLOGY INC. (d)—C-89

• packs/lighting

THE BRICKYARD INC. (d & r)—C-70
B-W LIGHTING SYSTEMS (d)—C-70
CHRISTIE ELECTRIC CORP. (m)—C-72
CINE 60 INC. (m)—C-72
COLORTRAN INC. (m)—C-72
FREZZOLINI ELECTRONICS INC. (m & r & d)—C-76
THE GREAT AMERICAN MARKET (m)—C-78
LTM CORP. OF AMERICA (m & d)—C-83
MOLE-RICHARDSON CO. (m)—C-85
PROVISIONAL BATTERY CO. INC. (m & d & r)—C-88

Bucket Lifts & Platforms

DURNELL ENGINEERING INC. (d)—C-74
HOLAN EQUIPMENT/DORSEY TRAILERS INC. (m & r)—C-79
IEC CO. (m & d & r)—C-79
KEYSTONE AERIAL EQUIPMENT DIV. (m)—C-79
QUALITY VIDEO SUPPLY CORP. (d)—C-88

Cases, Portable Equipment

THE BRICKYARD INC. (d & r)—C-70
B-W LIGHTING SYSTEMS (d)—C-70
THE CAMERA MART INC. (d)—C-71
CENTER VIDEO INDUSTRIAL CO. INC. (d)—C-71
COMPREHENSIVE VIDEO SUPPLY CORP. (d)—C-73
DELCOM CORP. (d)—C-74
GENERAL TELEVISION NETWORK (d & r)—C-77
KLIIEGL BROS. INC. (m)—C-81
LANDY ASSOCIATES INC. (d)—C-81
MOLE-RICHARDSON CO. (m)—C-85
T. R. PITTS CO. (d)—C-87
QUALITY VIDEO SUPPLY CORP. (d)—C-88
SCHUESSLER CASE CO. INC. (m)—C-90

Consoles & Mobile Studios

THE ABCOM CORP. (d)—C-66
B-W LIGHTING SYSTEMS (m & d)—C-70
CENTRO CORP. (m)—C-72
DELCOM CORP. (d)—C-74
VICTOR DUNCAN INC. (d)—C-74
GENERAL TELEVISION NETWORK (d & r)—C-77
HARRIS CORP. (Broadcast Division) (m)—C-78
MICRO-TRAK CORP. (m)—C-84
MOLE-RICHARDSON CO. (m)—C-85

Helicopters

MPCS VIDEO INDUSTRIES INC. (d)—C-85

• ENG systems

THE CAMERA MART INC. (d)—C-71
E-N-G CORP. (m & d)—C-76
HARRIS BROADCAST MICROWAVE (m & r)—C-78
MARTI ELECTRONICS INC. (m)—C-84
MIDWEST COMMUNICATIONS CORP. (d)—C-84
NURAD INC. (m)—C-86
RF TECHNOLOGY INC. (m)—C-89

• stabilizers

CINEMA PRODUCTS CORP. (d)—C-72

Mobile Units

A. F. ASSOCIATES INC. (m)—C-66
THE ABCOM CORP. (d)—C-66
THE CAMERA MART INC. (d)—C-71
CENTRO CORP. (m)—C-72
E-N-G CORP. (m & d)—C-76
GENERAL TELEVISION NETWORK (d & r)—C-77
LINES VIDEO SYSTEMS (d)—C-82
LTM CORP. OF AMERICA (m & d)—C-83
MIDWEST COMMUNICATIONS CORP. (d)—C-84
PESA AMERICA INC. (m)—C-87

• Portable Production Consoles

THE ABCOM CORP. (d)—C-66
CENTRO CORP. (m)—C-72

Power Belts (see Batteries & Accessories in this category)

Production Trucks

A. F. ASSOCIATES INC. (m)—C-66
THE ABCOM CORP. (d)—C-66
THE BRICKYARD INC. (d & r)—C-70
CENTRO CORP. (m)—C-72
DELCOM CORP. (d)—C-74
E-N-G CORP. (m & d)—C-76
HOLAN EQUIPMENT/DORSEY TRAILERS INC. (m & r)—C-79
LAKE SYSTEMS CORP. (d)—C-81
LINES VIDEO SYSTEMS (d)—C-82
LTM CORP. OF AMERICA (m & d)—C-83
MIDWEST COMMUNICATIONS CORP. (d)—C-84
MOLE-RICHARDSON CO. (m)—C-85
PESA AMERICA INC. (m)—C-87

Radio Communications Equipment

CECO COMMUNICATIONS INC. (d)—C-71
COMWEST (d)—C-73
VICTOR DUNCAN INC. (d)—C-74
HARRIS BROADCAST MICROWAVE (m & r)—C-78
HOLZBERG INC. (d)—C-79
ROHDE & SCHWARZ POLARAD INC. (d)—C-90
SCALA ELECTRONIC CORP. (m)—C-90

• receivers

HARRIS BROADCAST MICROWAVE (m & r)—C-78
MARTI ELECTRONICS INC. (m)—C-84
MIDWEST COMMUNICATIONS CORP. (d)—C-84
ROHDE & SCHWARZ POLARAD INC. (d)—C-90

• transmitters

HARRIS BROADCAST MICROWAVE (m & r)—C-78
MARTI ELECTRONICS INC. (m)—C-84

STLs

ARTEL COMMUNICATIONS CORP. (m)—C-69
CABLEWAVE SYSTEMS INC. (m)—C-71
COMWEST (d)—C-73
HARRIS BROADCAST MICROWAVE (m & r)—C-78
HOLZBERG INC. (d)—C-79
LANDY ASSOCIATES INC. (d)—C-81
MARTI ELECTRONICS INC. (m)—C-84
NURAD INC. (m)—C-86
RF TECHNOLOGY INC. (m)—C-89
SATELLITE SIGNALS INC. (d)—C-90

• fiberoptic

ARTEL COMMUNICATIONS CORP. (m)—C-69
THE GEORGE-INGRAHAM CORP. (m)—C-77
PREFORMED LINE PRODUCTS CO. (m)—C-88

• microwave

CABLEWAVE SYSTEMS INC. (m)—C-71
FORT WORTH TOWER CO. (m)—C-76
HARRIS BROADCAST MICROWAVE (m & r)—C-78
NURAD INC. (m)—C-86
RF TECHNOLOGY INC. (m)—C-89

• satellites

COMTECH ANTENNA DIV. (m)—C-73
HARRIS BROADCAST MICROWAVE (m & r)—C-78

• talco

KAHN COMMUNICATIONS INC. (m)—C-80

• waveguide

CABLEWAVE SYSTEMS INC. (m)—C-71
RF TECHNOLOGY INC. (m)—C-89

Trailers

LARRY BORSON CO. (d)—C-70
KES INC. (d)—C-79
MIDWEST COMMUNICATIONS CORP. (d)—C-84
PESA AMERICA INC. (m)—C-87
T. R. PITTS CO. (d)—C-87

Truck Bodies & Accessories

ADRIAN STEEL CO. (m)—C-66
GENERAL TELEVISION NETWORK (d & r)—C-77
HOLAN EQUIPMENT/DORSEY TRAILERS INC. (m & r)—C-79
HOLZBERG INC. (d)—C-79
KEYSTONE AERIAL EQUIPMENT DIV. (d)—C-79
MIDWEST COMMUNICATIONS CORP. (d)—C-84
ADRIAN STEEL CO. (m)—C-66
E-N-G CORP. (m & d)—C-76

Vans & Mobile Units

THE ABCOM CORP. (d)—C-66
ADRIAN STEEL CO. (m)—C-66
CENTRO CORP. (m)—C-72
VICTOR DUNCAN INC. (d)—C-74
E-N-G CORP. (m & d)—C-76
GENERAL TELEVISION NETWORK (d & r)—C-77
HARRIS CORP. (Broadcast Division) (m)—C-78
HOLZBERG INC. (d)—C-79
LINES VIDEO SYSTEMS (d)—C-82
MIDWEST COMMUNICATIONS CORP. (d)—C-84
MPCS VIDEO INDUSTRIES INC. (d)—C-85
NURAD INC. (m)—C-86
PESA AMERICA INC. (m)—C-87

• eng/reng remota

THE ABCOM CORP. (d)—C-66
CENTRO CORP. (m)—C-72
E-N-G CORP. (m & d)—C-76
LINES VIDEO SYSTEMS (d)—C-82
MARTI ELECTRONICS INC. (m)—C-84
MIDWEST COMMUNICATIONS CORP. (d)—C-84
MPCS VIDEO INDUSTRIES INC. (d)—C-85
NURAD INC. (m)—C-86
PESA AMERICA INC. (m)—C-87

• vans with ladders

THE ABCOM CORP. (d)—C-66
ADRIAN STEEL CO. (m)—C-66
CENTRO CORP. (m)—C-72
E-N-G CORP. (m & d)—C-76
PESA AMERICA INC. (m)—C-87

• video production

THE ABCOM CORP. (d)—C-66
CENTRAL DYNAMICS LTD. (m & r)—C-71
CENTRO CORP. (m)—C-72
DELCOM CORP. (m)—C-74
LAKE SYSTEMS CORP. (m & d)—C-81
LINES VIDEO SYSTEMS (d)—C-82
MIDWEST COMMUNICATIONS CORP. (d)—C-84
MPCS VIDEO INDUSTRIES INC. (d)—C-85
PESA AMERICA INC. (m)—C-87

GENERAL TELEVISION NETWORK (d & r)—C-77

STUDIO SUPPORT EQUIPMENT

Alarms

BIRD ELECTRONIC CORP. (m & d)—C-70
ROHN (m)—C-90

• carrier

BIRD ELECTRONIC CORP. (m & d)—C-70

• fault

BIRD ELECTRONIC CORP. (m & d)—C-70
QUALITY VIDEO SUPPLY CORP. (d)—C-88

• tower light

T. R. PITTS CO. (d)—C-87
ROHN (m)—C-90

• warning systems

ROHN (m)—C-90
SOLL INC. (m)—C-91

Automatic Programming Equipment

VICTOR DUNCAN INC. (d)—C-74
ESE (m)—C-76
HARRIS CORP. (Broadcast Division) (m)—C-78
IGM COMMUNICATIONS (m)—C-79
LAKE SYSTEMS CORP. (m & d)—C-81
3M CO. (Broadcast & Related Products Div.) (m)—C-85
T. R. PITTS CO. (d)—C-87
SCHAFER WORLD COMMUNICATIONS (m)—C-90

• news

BESTON/McINNIS-SKINNER (m & d)—C-69

• weather

BESTON/McINNIS-SKINNER (m & d)—C-69
GORMAN-REDLICH MANUFACTURING CO. (m)—C-78

Automation Controls & Systems

ESE (m)—C-76
HALLIKAINEN & FRIENDS INC. (m)—C-78
HARRIS CORP. (Broadcast Division) (m)—C-78
IGM COMMUNICATIONS (m)—C-79
LAKE SYSTEMS CORP. (m & d)—C-81
3M CO. (Broadcast & Related Products Div.) (m)—C-85

• lighting

MOLE-RICHARDSON CO. (m)—C-85

• logging

HALLIKAINEN & FRIENDS INC. (m)—C-78
IGM COMMUNICATIONS (m)—C-79

Blowers & Fans

ALLIED ELECTRONICS (a div. of Digitech Inc.) (d)—C-66
KES INC. (d)—C-79
MOLE-RICHARDSON CO. (m)—C-85

Cabinets, Consoles & Equipment Racks

ALLIED ELECTRONICS (a div. of Digitech Inc.) (d)—C-66
THE CAMERA MART INC. (d)—C-71
CENTER VIDEO INDUSTRIAL CO. INC. (d)—C-71
CENTRO CORP. (m)—C-72
DELCOM CORP. (m)—C-74
THE GEORGE-INGRAHAM CORP. (m)—C-77
HARRIS CORP. (Broadcast Division) (m)—C-78
KES INC. (d)—C-79
NEUMADE PRODUCTS CORP. (m)—C-86
T. R. PITTS CO. (d)—C-87

Color Weather Displays

ALDEN ELECTRONICS INC. (m)—C-66
BESTON/McINNIS-SKINNER (m & d)—C-69
VICTOR DUNCAN INC. (d)—C-74
KES INC. (d)—C-79

De-Essers

LINES VIDEO SYSTEMS (d)—C-82
URBAN ASSOCIATES INC. (m)—C-86

Display Units, (Time Temp, ID)

T. R. PITTS CO. (d)—C-87

Edit Code Generators

THE CAMERA MART INC. (d)—C-71
VICTOR DUNCAN INC. (d)—C-74
EEOO INC. (m)—C-75
ELECTRO & OPTICAL SYSTEMS LTD. (m)—C-75
ESE (m)—C-76
GENERAL TELEVISION NETWORK (d & r)—C-77
LANDY ASSOCIATES INC. (d)—C-81
LINES VIDEO SYSTEMS (d)—C-82
OTARI CORP. (m)—C-86

Edit Code Receivers

THE CAMERA MART INC. (d)—C-71
VICTOR DUNCAN INC. (d)—C-74
EEOO INC. (m)—C-75
ESE (m)—C-76
LINES VIDEO SYSTEMS (d)—C-82
OTARI CORP. (m)—C-86

Electromagnetics for Klystron Tubes

EEV INC. (m)—C-75

Equipment Carrying Systems

THE CAMERA MART INC. (d)—C-71
CENTER VIDEO INDUSTRIAL CO. INC. (d)—C-71
COMPREHENSIVE VIDEO SUPPLY CORP. (d)—C-73
GENERAL TELEVISION NETWORK (d & r)—C-77
LANDY ASSOCIATES INC. (d)—C-81
MOLE-RICHARDSON CO. (m)—C-85
QUALITY VIDEO SUPPLY CORP. (d)—C-88

• cases

CENTER VIDEO INDUSTRIAL CO. INC. (d)—C-71
GENERAL TELEVISION NETWORK (d & r)—C-77
INNOVATIVE TELEVISION EQUIPMENT (d)—C-79
MOLE-RICHARDSON CO. (m)—C-85
NEUMADE PRODUCTS CORP. (m)—C-86
QUICK-SET INC. (m)—C-88
SCHUESSLER CASE CO. INC. (m)—C-90

• cases with wheels

CENTER VIDEO INDUSTRIAL CO. INC. (d)—C-71
MOLE-RICHARDSON CO. (m)—C-85
SCHUESSLER CASE CO. INC. (m)—C-90

• dollies

INNOVATIVE TELEVISION EQUIPMENT (d)—C-79
MOLE-RICHARDSON CO. (m)—C-85
QUICK-SET INC. (m)—C-88

Facsimile Communications Systems

ALDEN ELECTRONICS INC. (m)—C-66

Frames & Racks

ALLIED ELECTRONICS (a div. of Digitech Inc.) (d)—C-66
ELECTROHOME LTD. (m)—C-75
NEUMADE PRODUCTS CORP. (m)—C-86
PACKAGED LIGHTING SYSTEMS INC. (m)—C-86
T. R. PITTS CO. (d)—C-87

Furniture & Cabinetry, Studio

THE BRICKYARD INC. (d & r)—C-70
CENTRO CORP. (m)—C-72
DELCOM CORP. (m)—C-74
GENERAL TELEVISION NETWORK (d & r)—C-77
HOLZBERG INC. (d)—C-79
LINES VIDEO SYSTEMS (d)—C-82
MICRO-TRAK CORP. (m)—C-84
NEUMADE PRODUCTS CORP. (m)—C-86
T. R. PITTS CO. (d)—C-87
QUALITY VIDEO SUPPLY CORP. (d)—C-88

• consoles

CENTRO CORP. (m)—C-72
DELCOM CORP. (m)—C-74
MICRO-TRAK CORP. (m)—C-84

• 19" equipment racks

ALLIED ELECTRONICS (a div. of Digitech Inc.) (d)—C-66
CENTRO CORP. (m)—C-72
DELCOM CORP. (m)—C-74
MICRO-TRAK CORP. (m)—C-84
PACKAGED LIGHTING SYSTEMS INC. (m)—C-86

• tape storage units

CENTRO CORP. (m)—C-72
MICRO-TRAK CORP. (m)—C-84
NEUMADE PRODUCTS CORP. (m)—C-86

Generators, Electric Power

THE BRICKYARD INC. (d & r)—C-70
THE CAMERA MART INC. (d)—C-71
VICTOR DUNCAN INC. (d)—C-74
JACK A. FROST ELECTRIC (d)—C-76
LTM CORP. OF AMERICA (m & d)—C-83
MEGA HERTZ SALES (d)—C-84
MOLE-RICHARDSON CO. (m)—C-85
T. R. PITTS CO. (d)—C-87

Graphic Aids

THE BRICKYARD INC. (d & r)—C-70
CABLE GRAPHIC SCIENCES (m)—C-70
QUANTEL INC. (m)—C-88

Jack Panels

HARRIS CORP. (Broadcast Division) (d)—C-78
HOLZBERG INC. (d)—C-79
LANDY ASSOCIATES INC. (d)—C-81

QUALITY VIDEO SUPPLY CORP. (d)—C-88

Knobs Control

ALLIED ELECTRONICS (a div. of Digitech Inc.) (d)—C-66
MOLE-RICHARDSON CO. (m)—C-85

Ladders

B-W LIGHTING SYSTEMS (m & d & r)—C-70
COMPREHENSIVE VIDEO SUPPLY CORP. (d)—C-73
THE GEORGE-INGRAHAM CORP. (m)—C-77
KES INC. (d)—C-79
MOLE-RICHARDSON CO. (m)—C-85
T. R. PITTS CO. (d)—C-87

Lashing Wire

ABERDEEN CO. (m)—C-66
GENERAL MACHINE PRODUCTS CO. INC. (m)—C-77
KES INC. (d)—C-79
T. R. PITTS CO. (d)—C-87

Line Surge Protectors

COMWEST (d)—C-73
EEV INC. (m)—C-75
LEA DYNATECH INC. (m)—C-82
T. R. PITTS CO. (d)—C-87

Loudspeakers

ALLIED ELECTRONICS (a div. of Digitech Inc.) (d)—C-66
BTS BROADCAST TELEVISION SYSTEMS INC. (m)—C-70
COMWEST (d)—C-73
VICTOR DUNCAN INC. (d)—C-74
ELECTRO-VOICE INC. (m)—C-75
HARRIS CORP. (Broadcast Division) (d)—C-78
LANDY ASSOCIATES INC. (d)—C-81
LOGITEK (m)—C-82
PANASONIC INDUSTRIAL CO., Audio-Video Systems Group (m)—C-87

• control room

ELECTRO-VOICE INC. (m)—C-75
LOGITEK (m)—C-82
MICRO-TRAK CORP. (d)—C-84
PANASONIC INDUSTRIAL CO., Audio-Video Systems Group (m)—C-87

• record studio

ELECTRO-VOICE INC. (m)—C-75
LOGITEK (m)—C-82
MICRO-TRAK CORP. (d)—C-84
PANASONIC INDUSTRIAL CO., Audio-Video Systems Group (m)—C-87

Patch Panels

DYNATECH DATA SYSTEMS (m)—C-74
KES INC. (d)—C-79
QUALITY VIDEO SUPPLY CORP. (d)—C-88

Pedestals

ABERDEEN CO. (m)—C-66
THE CAMERA MART INC. (d)—C-71
CANON U.S.A. INC. (Optics Div.) (m)—C-71
COIL AMERICAN TECHNOLOGY CO. (m)—C-72
HARRIS CORP. (Broadcast Division) (d)—C-78
INNOVATIVE TELEVISION EQUIPMENT (m)—C-79
MOLE-RICHARDSON CO. (m)—C-85
T. R. PITTS CO. (d)—C-87
QUICK-SET INC. (m)—C-88

STUDIO EQUIPMENT & SUPPLIES

Power Controllers

THE CAMERA MART INC. (d)—C-71
MOLE-RICHARDSON CO. (m)—C-85
SOLA ELECTRIC (unit of General Signal)
(m)—C-91

Power Supplies

ALLIED ELECTRONICS (a div. of Digitech Inc.)
(d)—C-66
ALPHA TECHNOLOGIES INC. (m)—C-66
THE CAMERA MART INC. (d)—C-71
COIL AMERICAN TECHNOLOGY CO.
(m)—C-72
CONTROL TECHNOLOGY INC. (m)—C-73
VICTOR DUNCAN INC. (d)—C-74
FREZZOLINI ELECTRONICS INC. (m & r &
d)—C-76
HARRIS CORP. (Broadcast Division) (d)—C-78
HEWLETT-PACKARD CO. (m)—C-79
LECTRO PRODUCTS (m)—C-82
MOLE-RICHARDSON CO. (m)—C-85
POWER CONVERSION PRODUCTS INC.
(m)—C-88
PROVISIONAL BATTERY CO. INC. (m)—C-88
QUALITY VIDEO SUPPLY CORP. (d)—C-88
SOLA ELECTRIC (unit of General Signal)
(m)—C-91

AC power dividers

MOLE-RICHARDSON CO. (m)—C-85

batteries

ALLIED ELECTRONICS (a div. of Digitech Inc.)
(d)—C-66
ALPHA TECHNOLOGIES INC. (d)—C-66
CHRISTIE ELECTRIC CORP. (m)—C-72
CINE 60 INC. (m)—C-72
CONTROL TECHNOLOGY INC. (d)—C-73
FREZZOLINI ELECTRONICS INC. (m & r &
d)—C-76
GLOBE BATTERY DIV. (Johnson Controls Inc.)
(m)—C-78
IKEGAMI ELECTRONICS (U.S.A.) INC.
(d)—C-79
MOLE-RICHARDSON CO. (m)—C-85
PROVISIONAL BATTERY CO. INC. (m & d &
r)—C-88
SOLA ELECTRIC (unit of General Signal)
(m)—C-91
SONY BROADCAST PRODUCTS CO.
(m)—C-91

lead-acid

ALPHA TECHNOLOGIES INC. (d)—C-66
GLOBE BATTERY DIV. (Johnson Controls Inc.)
(m)—C-78
LECTRO PRODUCTS (m)—C-82
MOLE-RICHARDSON CO. (m)—C-85
PROVISIONAL BATTERY CO. INC. (m)—C-88
SOLA ELECTRIC (unit of General Signal)
(m)—C-91

nicad

CHRISTIE ELECTRIC CORP. (m)—C-72
CINE 60 INC. (m)—C-72
FREZZOLINI ELECTRONICS INC. (m & r &
d)—C-76
IKEGAMI ELECTRONICS (U.S.A.) INC.
(d)—C-79
PROVISIONAL BATTERY CO. INC. (m)—C-88
SONY BROADCAST PRODUCTS CO.
(m)—C-91

silver-zinc

PROVISIONAL BATTERY CO. INC. (m & d &
r)—C-88

battery chargers

ALPHA TECHNOLOGIES INC. (m)—C-66
CHRISTIE ELECTRIC CORP. (m)—C-72
CINE 60 INC. (m)—C-72
FREZZOLINI ELECTRONICS INC. (m & r &
d)—C-76
IKEGAMI ELECTRONICS (U.S.A.) INC.
(d)—C-79
MOLE-RICHARDSON CO. (m)—C-85
POWER CONVERSION PRODUCTS INC.
(m)—C-88
PROVISIONAL BATTERY CO. INC. (m &
d)—C-88
SOLA ELECTRIC (unit of General Signal)
(m)—C-91
SONY BROADCAST PRODUCTS CO.
(m)—C-91

converters

MOLE-RICHARDSON CO. (m)—C-85
POWER CONVERSION PRODUCTS INC.
(m)—C-88
SOLA ELECTRIC (unit of General Signal)
(m)—C-91

inverters

LECTRO PRODUCTS (m)—C-82
LTM CORP. OF AMERICA (m & d)—C-83
MEGA HERTZ SALES (d)—C-84
POWER CONVERSION PRODUCTS INC.
(m)—C-88
SOLA ELECTRIC (unit of General Signal)
(m)—C-91

power generators

THE BRICKYARD INC. (d & r)—C-70
JACK A. FROST ELECTRIC (d)—C-76
MOLE-RICHARDSON CO. (m)—C-85

Projection TV-rear screen

CENTER VIDEO INDUSTRIAL CO. INC.
(d)—C-71
DELCOM CORP. (d)—C-74
ELECTOR USA INC. (d)—C-75
ELECTROHOME LTD. (m)—C-75
LINES VIDEO SYSTEMS (d)—C-82
PANASONIC INDUSTRIAL CO., Audio-Video
Systems Group (m)—C-87

Remote Pickup Equipment

THE ABCOM CORP. (d)—C-66
MICRO-TRAK CORP. (m)—C-84

STL Equipment & Systems

ANDREW CORP. (m)—C-68

microwave

ANDREW CORP. (m)—C-68
INNOVATIVE TELEVISION EQUIPMENT
(m)—C-79

satellite

ANDREW CORP. (m)—C-68
THE BRICKYARD INC. (d & r)—C-70

waveguide

ANDREW CORP. (m)—C-68

Safety Equipment

GENERAL MACHINE PRODUCTS CO. INC.
(m)—C-77
T. R. PITTS CO. (d)—C-87

Screens

front projection

ELECTROHOME LTD. (m)—C-75

Surge Protectors

COMWEST (d)—C-73
CONTROL TECHNOLOGY INC. (m)—C-73
EEV INC. (m)—C-75
LEA DYNATECH INC. (m)—C-82
MEGA HERTZ SALES (d)—C-84
SOLA ELECTRIC (unit of General Signal)
(m)—C-91

Tapes & Splice Materials

BISHOP GROUP (subsidiary of Plymouth Rub-
ber Co. Inc.) (m)—C-70
FIDELIPAC CORP. (m)—C-76
MAGNASYNC/MOVIOLA CORP. (d)—C-83
3M CO. (Magnetic Audio/Video Products Div.)
(m)—C-85
NEUMADE PRODUCTS CORP. (m)—C-86
T. R. PITTS CO. (d)—C-87
QUALITY VIDEO SUPPLY CORP. (d)—C-88

Transportation Cases

THE BRICKYARD INC. (d & r)—C-70
CENTER VIDEO INDUSTRIAL CO. INC.
(d)—C-71
DELCOM CORP. (d)—C-74
LANDY ASSOCIATES INC. (d)—C-81
LINES VIDEO SYSTEMS (d)—C-82
LTM CORP. OF AMERICA (d)—C-83
NEUMADE PRODUCTS CORP. (m)—C-86
QUALITY VIDEO SUPPLY CORP. (d)—C-88
SCHUESSLER CASE CO. INC. (m)—C-90

editing, production consoles

CENTER VIDEO INDUSTRIAL CO. INC.
(d)—C-71
DELCOM CORP. (m)—C-74
MAGNASYNC/MOVIOLA CORP. (m)—C-83
NEUMADE PRODUCTS CORP. (m)—C-86
PANASONIC INDUSTRIAL CO., Audio-Video
Systems Group (m)—C-87

foam insert

THE BRICKYARD INC. (d & r)—C-70

rack configuration

NEUMADE PRODUCTS CORP. (m)—C-86

Tubes

ALLIED ELECTRONICS (a div. of Digitech Inc.)
(d)—C-66
CECO COMMUNICATIONS INC. (d)—C-71
COMWEST (d)—C-73
VICTOR DUNCAN INC. (d)—C-74
RICHARDSON ELECTRONICS LTD. (m &
d)—C-89

CRT monitor

CECO COMMUNICATIONS INC. (d)—C-71
EEV INC. (m)—C-75
ELECTROHOME LTD. (m)—C-75
GBC-CCTV/WASHINGTON CORP. (d)—C-77
HITACHI DENSHI AMERICA LTD. (m)—C-79
RICHARDSON ELECTRONICS LTD. (m &
d)—C-89

CRT oscilloscope

COMPREHENSIVE VIDEO SUPPLY CORP.
(d)—C-73
EEV INC. (m)—C-75

HITACHI DENSHI AMERICA LTD. (m)—C-79
RICHARDSON ELECTRONICS LTD. (m &
d)—C-89

receiver

EEV INC. (m)—C-75
RICHARDSON ELECTRONICS LTD. (m &
d)—C-89

rectifier

EEV INC. (m)—C-75
RICHARDSON ELECTRONICS LTD. (m &
d)—C-89

solid state replacement

EEV INC. (m)—C-75
RICHARDSON ELECTRONICS LTD. (m &
d)—C-89

transmitter

EEV INC. (m)—C-75
RICHARDSON ELECTRONICS LTD. (m &
d)—C-89

am/fm

AMPEREX ELECTRONIC CORP. (m)—C-67
EEV INC. (m)—C-75
LINES VIDEO SYSTEMS (d)—C-82
RICHARDSON ELECTRONICS LTD. (m &
d)—C-89

klystron

AMPEREX ELECTRONIC CORP. (m)—C-67
CECO COMMUNICATIONS INC. (d)—C-71
EEV INC. (m)—C-75
RICHARDSON ELECTRONICS LTD. (m &
d)—C-89

VHF

AMPEREX ELECTRONIC CORP. (m)—C-67
RICHARDSON ELECTRONICS LTD. (m &
d)—C-89

video camera pickup

AMPEREX ELECTRONIC CORP. (m)—C-67
EEV INC. (m)—C-75
GBC-CCTV/WASHINGTON CORP. (d)—C-77
HARRIS CORP. (Broadcast Division) (d)—C-78
LINES VIDEO SYSTEMS (d)—C-82
RICHARDSON ELECTRONICS LTD. (m &
d)—C-89

Uniforms

LINES VIDEO SYSTEMS (d)—C-82

VIDEO EQUIPMENT & SUPPLIES

Ad Insertion Equipment

CABLE GRAPHIC SCIENCES (m)—C-70
CHANNELMATIC INC. (m)—C-72
JERRY CONN ASSOCIATES INC. (m &
d)—C-73
dB COMMUNICATIONS INC. (d)—C-74
DELCOM CORP. (d)—C-74
DI-TECH INC. (m)—C-74
HOLZBERG INC. (d)—C-79
LINES VIDEO SYSTEMS (d)—C-82
MEGA HERTZ SALES (d)—C-84
MICROTIME INC. (m)—C-84
T. R. PITTS CO. (m, d & rmo)—C-87

SATELLITE SIGNALS INC. (d)—C-90
 TELE-ENGINEERING CORP. (m)—C-93
 TELE-WIRE SUPPLY CORP. (d)—C-94
 TELVIAD CORP. (m & d)—C-94
 TEXSCAN CORPORATION (m)—C-94
 TV WATCH INC. (m)—C-95
 VIDEO DATA SYSTEMS DIV. (Sterling TV Pres. Inc.) (m)—C-96
 VIDEOMEDIA (m)—C-96

• cartridge

BURLINGTON AUDIO TAPES INC. (d)—C-70
 LAKE SYSTEMS CORP. (m & d)—C-81

• tone sensors

BESTON/McINNIS-SKINNER (m & d)—C-69
 CHANNELMATIC INC. (m)—C-72
 JERRY CONN ASSOCIATES INC. (m)—C-73
 dB COMMUNICATIONS INC. (d)—C-74
 TEXSCAN CORPORATION (m)—C-94

Amplifiers

THE ABCOM CORP. (d)—C-66
 ROBERT BOSCH CORP. (m)—C-70
 CENTRAL DYNAMICS LTD. (m & r)—C-71
 CHANNELMATIC INC. (m)—C-72
 COMPREHENSIVE VIDEO SUPPLY CORP. (d)—C-73
 CROWN INTERNATIONAL INC. (m)—C-73
 DELCOM CORP. (d)—C-74
 VICTOR DUNCAN INC. (d)—C-74
 DYNAIR ELECTRONICS INC. (m)—C-74
 ESE (m)—C-76
 FM SYSTEMS INC. (m & d)—C-76
 GBC-CCTV/WASHINGTON CORP. (m)—C-77
 GBC CLOSED CIRCUIT TV CORP. (m)—C-77
 G. C. ELECTRONICS CO. (m)—C-77
 THE GRASS VALLEY GROUP (m)—C-78
 HARRIS BROADCAST MICROWAVE (m & r)—C-78
 HARRIS CORP. (Broadcast Division) (d)—C-78
 IMMAD BROADCAST SERVICES (r)—C-79
 INTERGROUP VIDEO SYSTEMS INC. (m)—C-80
 INTERNATIONAL NUCLEAR CORP. (m)—C-80
 LANDY ASSOCIATES INC. (d)—C-81
 LEITCH VIDEO LTD. (m)—C-82
 Lenco INC. (Electronics Div.) (m)—C-82
 LINES VIDEO SYSTEMS (d)—C-82
 3M CO. (Broadcast & Related Products Div.) (m)—C-85
 MPSCS VIDEO INDUSTRIES INC. (d)—C-85
 PANASONIC INDUSTRIAL CO., Audio-Video Systems Group (m)—C-87
 PESA AMERICA INC. (m)—C-87
 T. R. PITTS CO. (d)—C-87
 RMS ELECTRONICS INC./CATV DIVISION (m)—C-89
 ROHDE & SCHWARZ POLARAD INC. (m)—C-90
 TAPE-ATHON CORP. (m)—C-93
 TELE-MEASUREMENTS INC. (d)—C-93
 TELE-WIRE SUPPLY CORP. (d)—C-94
 TELEMET (Div. of Geotel Inc.) (m)—C-93
 TELEVISION EQUIPMENT ASSOC. INC. (m)—C-94
 TEMTRON ELECTRONICS (d)—C-94
 TEXSCAN CORPORATION (m)—C-94
 UTAH SCIENTIFIC INC. (m)—C-96
 VICON INDUSTRIES INC. (m)—C-96
 VIDEO AIDS OF COLORADO (m)—C-96
 VITAL INDUSTRIES INC. (m)—C-96

• isolation

GBC-CCTV/WASHINGTON CORP. (m)—C-77
 THE GRASS VALLEY GROUP (m)—C-78
 INTERNATIONAL NUCLEAR CORP. (m)—C-80
 LEITCH VIDEO LTD. (m)—C-82
 MPSCS VIDEO INDUSTRIES INC. (d)—C-85
 TAPE-ATHON CORP. (m)—C-93
 TELEVISION EQUIPMENT ASSOC. INC. (m)—C-94
 VIDEO AIDS OF COLORADO (m)—C-96

• preamplifiers

BLONDER-TONGUE LABORATORIES INC (m)—C-70
 CROWN INTERNATIONAL INC. (m)—C-73
 THE GRASS VALLEY GROUP (m)—C-78
 HARRIS BROADCAST MICROWAVE (m & r)—C-78
 INTERNATIONAL NUCLEAR CORP. (m)—C-80
 TELE-MEASUREMENTS INC. (d)—C-93
 TEMTRON ELECTRONICS (d)—C-94

• proc

ADWAR VIDEO CORP. (d)—C-66
 CENTER VIDEO INDUSTRIAL CO. INC. (d)—C-71
 CENTRAL DYNAMICS LTD. (m & r)—C-71
 ELECTRO & OPTICAL SYSTEMS LTD. (d)—C-75
 THE GRASS VALLEY GROUP (m)—C-78
 GROVE CORP./KNOX VIDEO (m)—C-78
 INTERNATIONAL NUCLEAR CORP. (m)—C-80
 KNOX VIDEO (m)—C-81
 LEITCH VIDEO LTD. (m)—C-82
 Lenco INC. (Electronics Div.) (m)—C-82
 3M CO. (Broadcast & Related Products Div.) (m)—C-85
 VITAL INDUSTRIES INC. (m)—C-96

• distribution

THE ABCOM CORP. (d)—C-66
 ADWAR VIDEO CORP. (d)—C-66
 BLONDER-TONGUE LABORATORIES INC (m)—C-70
 ROBERT BOSCH CORP. (m)—C-70
 CENTER VIDEO INDUSTRIAL CO. INC. (d)—C-71
 CENTRAL DYNAMICS LTD. (m & r)—C-71
 CHANNELMATIC INC. (m)—C-72

DI-TECH INC. (m)—C-74
 DYNAIR ELECTRONICS INC. (m)—C-74
 ELECTRO & OPTICAL SYSTEMS LTD. (d)—C-75
 ESE (m)—C-76
 GBC-CCTV/WASHINGTON CORP. (m)—C-77
 GBC CLOSED CIRCUIT TV CORP. (m)—C-77
 G. C. ELECTRONICS CO. (m)—C-77
 GENERAL TELEVISION NETWORK (d & r)—C-77
 THE GRASS VALLEY GROUP (m)—C-78
 INTERGROUP VIDEO SYSTEMS INC. (m)—C-80
 INTERNATIONAL NUCLEAR CORP. (m)—C-80
 LEITCH VIDEO LTD. (m)—C-82
 Lenco INC. (Electronics Div.) (m)—C-82
 MARCONI COMMUNICATION SYSTEMS LTD. (m)—C-83
 MERLIN ENGINEERING WORKS (m)—C-84
 3M CO. (Broadcast & Related Products Div.) (m)—C-85
 PANASONIC INDUSTRIAL CO., Audio-Video Systems Group (m)—C-87
 PESA AMERICA INC. (m)—C-87
 QSI SYSTEMS INC. (m)—C-88
 RMS ELECTRONICS INC./CATV DIVISION (m)—C-89

• stabilizing

ADWAR VIDEO CORP. (d)—C-66
 THE GRASS VALLEY GROUP (m)—C-78
 INTERNATIONAL NUCLEAR CORP. (m)—C-80
 LAKE SYSTEMS CORP. (m & d)—C-81
 TELE-MEASUREMENTS INC. (d)—C-93
 TEMTRON ELECTRONICS (d)—C-94

• subcarrier

THE ABCOM CORP. (d)—C-66
 DYNAIR ELECTRONICS INC. (m)—C-74
 ELECTRO & OPTICAL SYSTEMS LTD. (d)—C-75
 FM SYSTEMS INC. (m & d)—C-76
 THE GRASS VALLEY GROUP (m)—C-78
 INTERGROUP VIDEO SYSTEMS INC. (m)—C-80
 INTERNATIONAL NUCLEAR CORP. (m)—C-80
 LEITCH VIDEO LTD. (m)—C-82
 Lenco INC. (Electronics Div.) (m)—C-82
 MPSCS VIDEO INDUSTRIES INC. (d)—C-85
 PESA AMERICA INC. (m)—C-87
 VIDEO AIDS OF COLORADO (m)—C-96

• sweep

TELE-MEASUREMENTS INC. (d)—C-93

• video

THE ABCOM CORP. (d)—C-66
 ADWAR VIDEO CORP. (d)—C-66
 BLONDER-TONGUE LABORATORIES INC (m)—C-70
 BURLINGTON AUDIO TAPES INC. (d)—C-70
 CECO COMMUNICATIONS INC. (d)—C-71
 CENTER VIDEO INDUSTRIAL CO. INC. (d)—C-71
 CENTRAL DYNAMICS LTD. (m & r)—C-71
 CHANNELMATIC INC. (m)—C-72
 DYNAIR ELECTRONICS INC. (m)—C-74
 ELECTRO & OPTICAL SYSTEMS LTD. (d)—C-75
 GBC-CCTV/WASHINGTON CORP. (m)—C-77
 GBC CLOSED CIRCUIT TV CORP. (m)—C-77
 G. C. ELECTRONICS CO. (m)—C-77
 THE GRASS VALLEY GROUP (m)—C-78
 INTERGROUP VIDEO SYSTEMS INC. (m)—C-80
 INTERNATIONAL NUCLEAR CORP. (m)—C-80
 LEITCH VIDEO LTD. (m)—C-82
 Lenco INC. (Electronics Div.) (m)—C-82
 3M CO. (Broadcast & Related Products Div.) (m)—C-85
 VITAL INDUSTRIES INC. (m)—C-96

• video

THE ABCOM CORP. (d)—C-66
 ADWAR VIDEO CORP. (d)—C-66
 BLONDER-TONGUE LABORATORIES INC (m)—C-70
 BURLINGTON AUDIO TAPES INC. (d)—C-70
 CECO COMMUNICATIONS INC. (d)—C-71
 CENTER VIDEO INDUSTRIAL CO. INC. (d)—C-71
 CENTRAL DYNAMICS LTD. (m & r)—C-71
 CHANNELMATIC INC. (m)—C-72
 DYNAIR ELECTRONICS INC. (m)—C-74
 ELECTRO & OPTICAL SYSTEMS LTD. (d)—C-75
 GBC-CCTV/WASHINGTON CORP. (m)—C-77
 GBC CLOSED CIRCUIT TV CORP. (m)—C-77
 G. C. ELECTRONICS CO. (m)—C-77
 THE GRASS VALLEY GROUP (m)—C-78
 INTERGROUP VIDEO SYSTEMS INC. (m)—C-80
 INTERNATIONAL NUCLEAR CORP. (m)—C-80
 LEITCH VIDEO LTD. (m)—C-82
 Lenco INC. (Electronics Div.) (m)—C-82
 3M CO. (Broadcast & Related Products Div.) (m)—C-85
 VITAL INDUSTRIES INC. (m)—C-96

• pulse

THE ABCOM CORP. (d)—C-66

ADWAR VIDEO CORP. (d)—C-66
 CENTRAL DYNAMICS LTD. (m & r)—C-71
 CHANNELMATIC INC. (m)—C-72
 DI-TECH INC. (m)—C-74
 DYNAIR ELECTRONICS INC. (m)—C-74
 ELECTRO & OPTICAL SYSTEMS LTD. (d)—C-75
 GBC-CCTV/WASHINGTON CORP. (m)—C-77
 GBC CLOSED CIRCUIT TV CORP. (m)—C-77
 THE GRASS VALLEY GROUP (m)—C-78
 INTERGROUP VIDEO SYSTEMS INC. (m)—C-80
 INTERNATIONAL NUCLEAR CORP. (m)—C-80
 LEITCH VIDEO LTD. (m)—C-82
 Lenco INC. (Electronics Div.) (m)—C-82
 PANASONIC INDUSTRIAL CO., Audio-Video Systems Group (m)—C-87
 PESA AMERICA INC. (m)—C-87
 TELE-MEASUREMENTS INC. (d)—C-93
 TELEMET (Div. of Geotel Inc.) (m)—C-93
 TELEVISION EQUIPMENT ASSOC. INC. (m)—C-94
 VIDEO AIDS OF COLORADO (m)—C-96
 VITAL INDUSTRIES INC. (m)—C-96

• stabilizing

ADWAR VIDEO CORP. (d)—C-66
 THE GRASS VALLEY GROUP (m)—C-78
 INTERNATIONAL NUCLEAR CORP. (m)—C-80
 LAKE SYSTEMS CORP. (m & d)—C-81
 TELE-MEASUREMENTS INC. (d)—C-93
 TEMTRON ELECTRONICS (d)—C-94

• subcarrier

THE ABCOM CORP. (d)—C-66
 DYNAIR ELECTRONICS INC. (m)—C-74
 ELECTRO & OPTICAL SYSTEMS LTD. (d)—C-75
 FM SYSTEMS INC. (m & d)—C-76
 THE GRASS VALLEY GROUP (m)—C-78
 INTERGROUP VIDEO SYSTEMS INC. (m)—C-80
 INTERNATIONAL NUCLEAR CORP. (m)—C-80
 LEITCH VIDEO LTD. (m)—C-82
 Lenco INC. (Electronics Div.) (m)—C-82
 MPSCS VIDEO INDUSTRIES INC. (d)—C-85
 PESA AMERICA INC. (m)—C-87
 VIDEO AIDS OF COLORADO (m)—C-96

• sweep

TELE-MEASUREMENTS INC. (d)—C-93

• video

THE ABCOM CORP. (d)—C-66
 ADWAR VIDEO CORP. (d)—C-66
 BLONDER-TONGUE LABORATORIES INC (m)—C-70
 BURLINGTON AUDIO TAPES INC. (d)—C-70
 CECO COMMUNICATIONS INC. (d)—C-71
 CENTER VIDEO INDUSTRIAL CO. INC. (d)—C-71
 CENTRAL DYNAMICS LTD. (m & r)—C-71
 CHANNELMATIC INC. (m)—C-72
 DYNAIR ELECTRONICS INC. (m)—C-74
 ELECTRO & OPTICAL SYSTEMS LTD. (d)—C-75
 GBC-CCTV/WASHINGTON CORP. (m)—C-77
 GBC CLOSED CIRCUIT TV CORP. (m)—C-77
 G. C. ELECTRONICS CO. (m)—C-77
 THE GRASS VALLEY GROUP (m)—C-78
 INTERGROUP VIDEO SYSTEMS INC. (m)—C-80
 INTERNATIONAL NUCLEAR CORP. (m)—C-80
 LEITCH VIDEO LTD. (m)—C-82
 Lenco INC. (Electronics Div.) (m)—C-82
 3M CO. (Broadcast & Related Products Div.) (m)—C-85
 MPSCS VIDEO INDUSTRIES INC. (d)—C-85
 PANASONIC INDUSTRIAL CO., Audio-Video Systems Group (m)—C-87
 PESA AMERICA INC. (m)—C-87
 RMS ELECTRONICS INC./CATV DIVISION (m)—C-89

ROHDE & SCHWARZ POLARAD INC. (m)—C-90
 SYSTEM ASSOCIATES (d)—C-92
 TELE-MEASUREMENTS INC. (d)—C-93
 TELEVISION EQUIPMENT ASSOC. INC. (m)—C-94
 TEMTRON ELECTRONICS (d)—C-94
 VERSATECH CORP. (m)—C-96
 VIDEO AIDS OF COLORADO (m)—C-96
 VITAL INDUSTRIES INC. (m)—C-96

• zero study delay

TELEVISION EQUIPMENT ASSOC. INC. (m)—C-94

Automation Controls & Systems

A. F. ASSOCIATES INC. (m)—C-66
 ARTEL SERVICE CORP. (m & d & r)—C-69
 CHANNELMATIC INC. (m)—C-72
 DELCOM CORP. (d)—C-74
 VICTOR DUNCAN INC. (d)—C-74
 THE GRASS VALLEY GROUP (m)—C-78
 HOLZBERG INC. (d)—C-79
 IMMAD BROADCAST SERVICES (r)—C-79
 LAKE SYSTEMS CORP. (m & d)—C-81
 LINES VIDEO SYSTEMS (d)—C-82
 3M CO. (Broadcast & Related Products Div.) (m)—C-85
 ROHDE & SCHWARZ POLARAD INC. (m)—C-90

SONY BROADCAST PRODUCTS CO.

(m)—C-91
 TAPE-ATHON CORP. (m)—C-93
 TELE-ENGINEERING CORP. (m)—C-93
 TELE-WIRE SUPPLY CORP. (d)—C-94
 UTAH SCIENTIFIC INC. (m)—C-96
 VIDEOMEDIA (m)—C-96
 VITAL INDUSTRIES INC. (m)—C-96

• cart systems, random select

A. F. ASSOCIATES INC. (m)—C-66
 CHANNELMATIC INC. (m)—C-72
 DELCOM CORP. (d)—C-74
 THE GRASS VALLEY GROUP (m)—C-78
 LINES VIDEO SYSTEMS (d)—C-82
 MERLIN ENGINEERING WORKS (m)—C-84
 PANASONIC INDUSTRIAL CO., Professional Products Group (m)—C-87

• master controls, custom

A. F. ASSOCIATES INC. (m)—C-66
 THE ABCOM CORP. (d)—C-66
 CHANNELMATIC INC. (m)—C-72
 DELCOM CORP. (d)—C-74
 THE GRASS VALLEY GROUP (m)—C-78
 MERLIN ENGINEERING WORKS (m)—C-84
 UTAH SCIENTIFIC INC. (m)—C-96
 VITAL INDUSTRIES INC. (m)—C-96

• program controls

CHANNELMATIC INC. (m)—C-72
 DELCOM CORP. (d)—C-74
 THE GRASS VALLEY GROUP (m)—C-78
 MERLIN ENGINEERING WORKS (m)—C-84
 TAPE-ATHON CORP. (m)—C-93

• reel-to-reel controllers

DELCOM CORP. (d)—C-74
 MERLIN ENGINEERING WORKS (m)—C-84
 TAPE-ATHON CORP. (m)—C-93

Automation Equipment

A. F. ASSOCIATES INC. (m)—C-66
 ARTEL SERVICE CORP. (m & d & r)—C-69
 CENTRAL DYNAMICS LTD. (m & r)—C-71
 CHANNELMATIC INC. (m)—C-72
 dB COMMUNICATIONS INC. (d)—C-74
 DELCOM CORP. (d)—C-74
 THE GRASS VALLEY GROUP (m)—C-78

STUDIO EQUIPMENT & SUPPLIES

HARRIS CORP. (Broadcast Division) (d)—C-78
HOLZBERG INC. (d)—C-79
IMMAD BROADCAST SERVICES (r)—C-79
LAKE SYSTEMS CORP. (m & d)—C-81
MIDWEST COMMUNICATIONS CORP. (d)—C-84
3M CO. (Broadcast & Related Products Div.) (m)—C-85
T. R. PITTS CO. (d)—C-87
SONY BROADCAST PRODUCTS CO. (m)—C-91
TELE-ENGINEERING CORP. (m)—C-93
UTAH SCIENTIFIC INC. (m)—C-96
VIDEO MEDIA (m)—C-96

Cameras & Accessories

A. F. ASSOCIATES INC. (d)—C-66
ADWAR VIDEO CORP. (d)—C-66
THE CAMERA MART INC. (d)—C-71
CANON U.S.A. INC. (Optics Div.) (m)—C-71
CECO COMMUNICATIONS INC. (d)—C-71
CEI TECHNOLOGY (d & r)—C-71
CENTER VIDEO INDUSTRIAL CO. INC. (d & r)—C-71
CINEMA PRODUCTS CORP. (d)—C-72
COHU INC. (m & r)—C-72
COMPREHENSIVE VIDEO SUPPLY CORP. (d)—C-73
DAGE-MTI INC. (m)—C-73
DELCOM CORP. (d)—C-74
VICTOR DUNCAN INC. (d)—C-74
GBC-CCTV/WASHINGTON CORP. (m)—C-77
GBC CLOSED CIRCUIT TV CORP. (m)—C-77
GENERAL TELEVISION NETWORK (d & r)—C-77
HARRIS CORP. (Broadcast Division) (m)—C-78
HARRIS VIDEO SYSTEMS (m)—C-78
HITACHI DENSHI AMERICA LTD. (m)—C-79
HOLZBERG INC. (d)—C-79
IKEGAMI ELECTRONICS (U.S.A.) INC. (m)—C-79
IMMAD BROADCAST SERVICES (r)—C-79
INNOVATIVE TELEVISION EQUIPMENT (m)—C-79
LAKE SYSTEMS CORP. (d)—C-81
LANDY ASSOCIATES INC. (d)—C-81
LINE VIDEO SYSTEMS (d)—C-82
MIDWEST COMMUNICATIONS CORP. (d)—C-84
MPCS VIDEO INDUSTRIES INC. (d)—C-85
NEC AMERICA INC. (Broadcast Equipment Div.) (m)—C-86
PANASONIC INDUSTRIAL CO., Audio-Video Systems Group (m)—C-87
PANASONIC INDUSTRIAL CO., Professional Products Group (m)—C-87
PHOTO-SONICS INC. (m & d)—C-87
T. R. PITTS CO. (d)—C-87
QSI SYSTEMS INC. (d)—C-88
SHARP ELECTRONICS CORP. (m)—C-91
SONY BROADCAST PRODUCTS CO. (m)—C-91
SONY VIDEO COMMUNICATIONS (m)—C-91
SYSTEM ASSOCIATES (d)—C-92
TELE-MEASUREMENTS INC. (d)—C-93
TELE-WIRE SUPPLY CORP. (d)—C-94
TEMTRON ELECTRONICS (d)—C-94
THOMSON-CSF BROADCAST INC. (m)—C-94
VICON INDUSTRIES INC. (m)—C-96
WEATHER SCAN INC. (d)—C-96

• cameras

ADWAR VIDEO CORP. (d)—C-66
AMPEX CORP. (m)—C-67
ROBERT BOSCH CORP. (m)—C-70
CECO COMMUNICATIONS INC. (d)—C-71
CEI TECHNOLOGY (d & r)—C-71
CINEMA PRODUCTS CORP. (d)—C-72
COHU INC. (m & r)—C-72
DAGE-MTI INC. (m)—C-73
DELCOM CORP. (d)—C-74
EEV INC. (m)—C-75
ELECTRO & OPTICAL SYSTEMS LTD. (d)—C-75

GBC-CCTV/WASHINGTON CORP. (m)—C-77
GBC CLOSED CIRCUIT TV CORP. (m)—C-77
HARRIS VIDEO SYSTEMS (m)—C-78
HITACHI DENSHI AMERICA LTD. (m)—C-79
IKEGAMI ELECTRONICS (U.S.A.) INC. (m)—C-79
JVC CO. OF AMERICA (m)—C-80
MIDWEST COMMUNICATIONS CORP. (d)—C-84
NEC AMERICA INC. (Broadcast Equipment Div.) (m)—C-86
PANASONIC INDUSTRIAL CO., Audio-Video Systems Group (m)—C-87
PHOTO-SONICS INC. (m & d)—C-87
SHARP ELECTRONICS CORP. (m)—C-91
SONY BROADCAST PRODUCTS CO. (m)—C-91
SONY VIDEO COMMUNICATIONS (m)—C-91
TELE-MEASUREMENTS INC. (d)—C-93
THOMSON-CSF BROADCAST INC. (m)—C-94
VICON INDUSTRIES INC. (m)—C-96
WEATHER SCAN INC. (d)—C-96

■ b & w

ADWAR VIDEO CORP. (d)—C-66
BTS BROADCAST TELEVISION SYSTEMS INC. (m)—C-70
COHU INC. (m & r)—C-72
DAGE-MTI INC. (m)—C-73
GBC-CCTV/WASHINGTON CORP. (m)—C-77
GBC CLOSED CIRCUIT TV CORP. (m)—C-77
HITACHI DENSHI AMERICA LTD. (m)—C-79
IKEGAMI ELECTRONICS (U.S.A.) INC. (m)—C-79
LANDY ASSOCIATES INC. (d)—C-81
MIDWEST COMMUNICATIONS CORP. (d)—C-84
MPCS VIDEO INDUSTRIES INC. (d)—C-85
NEC AMERICA INC. (Broadcast Equipment Div.) (m)—C-86
PANASONIC INDUSTRIAL CO., Audio-Video Systems Group (m)—C-87
PHOTO-SONICS INC. (m & d)—C-87
QSI SYSTEMS INC. (d)—C-88
SONY VIDEO COMMUNICATIONS (m)—C-91
TELESCRIPT INC. (d)—C-93
TEMTRON ELECTRONICS (d)—C-94
VICON INDUSTRIES INC. (m)—C-96
WEATHER SCAN INC. (d)—C-96

■ camera/recorder combination

ADWAR VIDEO CORP. (d)—C-66
AMPEX CORP. (m)—C-67
ROBERT BOSCH CORP. (m)—C-70
BTS BROADCAST TELEVISION SYSTEMS INC. (m)—C-70
CECO COMMUNICATIONS INC. (d)—C-71
ELECTRO & OPTICAL SYSTEMS LTD. (d)—C-75
GBC-CCTV/WASHINGTON CORP. (m)—C-77
HITACHI DENSHI AMERICA LTD. (m)—C-79
IKEGAMI ELECTRONICS (U.S.A.) INC. (m)—C-79
LANDY ASSOCIATES INC. (d)—C-81
MIDWEST COMMUNICATIONS CORP. (d)—C-84
NEC AMERICA INC. (Broadcast Equipment Div.) (m)—C-86
PANASONIC INDUSTRIAL CO., Audio-Video Systems Group (m)—C-87
PANASONIC INDUSTRIAL CO., Professional Products Group (m)—C-87
SHARP ELECTRONICS CORP. (m)—C-91
SONY BROADCAST PRODUCTS CO. (m)—C-91
SONY VIDEO COMMUNICATIONS (m)—C-91
SYSTEM ASSOCIATES (d)—C-92
THOMSON-CSF BROADCAST INC. (m)—C-94

■ CCD

ADWAR VIDEO CORP. (d)—C-66
AMPEREX ELECTRONIC CORP. (m)—C-67
COHU INC. (m & r)—C-72
EEV INC. (m)—C-75

GBC-CCTV/WASHINGTON CORP. (d)—C-77
GBC CLOSED CIRCUIT TV CORP. (m)—C-77
HITACHI DENSHI AMERICA LTD. (m)—C-79
IKEGAMI ELECTRONICS (U.S.A.) INC. (m)—C-79
MIDWEST COMMUNICATIONS CORP. (d)—C-84
NEC AMERICA INC. (Broadcast Equipment Div.) (m)—C-86
PANASONIC INDUSTRIAL CO., Audio-Video Systems Group (m)—C-87
QSI SYSTEMS INC. (d)—C-88
SONY BROADCAST PRODUCTS CO. (m)—C-91
SONY VIDEO COMMUNICATIONS (m)—C-91
TELE-MEASUREMENTS INC. (d)—C-93
TELEDYNE CAMERA SYSTEMS (m)—C-93
VIDEO AIDS OF COLORADO (m)—C-96

■ CCTV

THE ABCOM CORP. (d)—C-66
ADWAR VIDEO CORP. (d)—C-66
BTS BROADCAST TELEVISION SYSTEMS INC. (m)—C-70
CECO COMMUNICATIONS INC. (d)—C-71
COHU INC. (m & r)—C-72
DAGE-MTI INC. (m)—C-73
GBC-CCTV/WASHINGTON CORP. (m)—C-77
GBC CLOSED CIRCUIT TV CORP. (m)—C-77
HITACHI DENSHI AMERICA LTD. (m)—C-79
IKEGAMI ELECTRONICS (U.S.A.) INC. (m)—C-79
JVC CO. OF AMERICA (m)—C-80
MIDWEST COMMUNICATIONS CORP. (d)—C-84
MPCS VIDEO INDUSTRIES INC. (d)—C-85
PANASONIC INDUSTRIAL CO., Audio-Video Systems Group (m)—C-87
QSI SYSTEMS INC. (d)—C-88
RICHARDSON ELECTRONICS LTD. (m & d)—C-89
SHARUBIM INTERNATIONAL CO. (d)—C-91
SONY VIDEO COMMUNICATIONS (m)—C-91
TELE-MEASUREMENTS INC. (d)—C-93
TELESCRIPT INC. (d)—C-93
TEMTRON ELECTRONICS (d)—C-94
THOMSON-CSF BROADCAST INC. (m)—C-94
VICON INDUSTRIES INC. (m)—C-96
VIDEO AIDS OF COLORADO (m)—C-96
WEATHER SCAN INC. (d)—C-96

■ cine

ADWAR VIDEO CORP. (d)—C-66
CINEMA PRODUCTS CORP. (m)—C-72
LANDY ASSOCIATES INC. (d)—C-81
MIDWEST COMMUNICATIONS CORP. (d)—C-84

■ color

ADWAR VIDEO CORP. (d)—C-66
BTS BROADCAST TELEVISION SYSTEMS INC. (m)—C-70
CEI TECHNOLOGY (d & r)—C-71
CINEMA PRODUCTS CORP. (d)—C-72
COHU INC. (m & r)—C-72
ELECTRO & OPTICAL SYSTEMS LTD. (d)—C-75
HITACHI DENSHI AMERICA LTD. (m)—C-79
IKEGAMI ELECTRONICS (U.S.A.) INC. (m)—C-79
JVC CO. OF AMERICA (m)—C-80
MIDWEST COMMUNICATIONS CORP. (d)—C-84
MPCS VIDEO INDUSTRIES INC. (d)—C-85
NEC AMERICA INC. (Broadcast Equipment Div.) (m)—C-86
PANASONIC INDUSTRIAL CO., Audio-Video Systems Group (m)—C-87
PANASONIC INDUSTRIAL CO., Professional Products Group (m)—C-87
SHARP ELECTRONICS CORP. (m)—C-91
SONY BROADCAST PRODUCTS CO. (m)—C-91

SONY VIDEO COMMUNICATIONS (m)—C-91
SYSTEM ASSOCIATES (d)—C-92
TEMTRON ELECTRONICS (d)—C-94
THOMSON-CSF BROADCAST INC. (m)—C-94
WEATHER SCAN INC. (d)—C-96

■ ENG, EFP (18mm tubes)

A. F. ASSOCIATES INC. (d)—C-66
ADWAR VIDEO CORP. (d)—C-66
BTS BROADCAST TELEVISION SYSTEMS INC. (m)—C-70
CEI TECHNOLOGY (d & r)—C-71
CINEMA PRODUCTS CORP. (d)—C-72
ELECTRO & OPTICAL SYSTEMS LTD. (d)—C-75
HARRIS VIDEO SYSTEMS (m)—C-78
HITACHI DENSHI AMERICA LTD. (m)—C-79
IKEGAMI ELECTRONICS (U.S.A.) INC. (m)—C-79
JVC CO. OF AMERICA (m)—C-80
LANDY ASSOCIATES INC. (d)—C-81
MIDWEST COMMUNICATIONS CORP. (d)—C-84
MPCS VIDEO INDUSTRIES INC. (d)—C-85
NEC AMERICA INC. (Broadcast Equipment Div.) (m)—C-86
PANASONIC INDUSTRIAL CO., Audio-Video Systems Group (m)—C-87
PANASONIC INDUSTRIAL CO., Professional Products Group (m)—C-87
SHARP ELECTRONICS CORP. (m)—C-91
SONY BROADCAST PRODUCTS CO. (m)—C-91
SONY VIDEO COMMUNICATIONS (m)—C-91
TELE-MEASUREMENTS INC. (d)—C-93
THOMSON-CSF BROADCAST INC. (m)—C-94

■ field

BTS BROADCAST TELEVISION SYSTEMS INC. (m)—C-70
CEI TECHNOLOGY (d & r)—C-71
ELECTRO & OPTICAL SYSTEMS LTD. (d)—C-75
HITACHI DENSHI AMERICA LTD. (m)—C-79
IKEGAMI ELECTRONICS (U.S.A.) INC. (m)—C-79
JVC CO. OF AMERICA (m)—C-80
MIDWEST COMMUNICATIONS CORP. (d)—C-84
PANASONIC INDUSTRIAL CO., Audio-Video Systems Group (m)—C-87
SHARP ELECTRONICS CORP. (m)—C-91
SONY BROADCAST PRODUCTS CO. xL† (m)—C-91
SONY VIDEO COMMUNICATIONS (m)—C-91
THOMSON-CSF BROADCAST INC. (m)—C-94

■ field (25mm tubes)

A. F. ASSOCIATES INC. (d)—C-66
AMPEX CORP. (m)—C-67
BTS BROADCAST TELEVISION SYSTEMS INC. (m)—C-70
ELECTRO & OPTICAL SYSTEMS LTD. (d)—C-75
HARRIS VIDEO SYSTEMS (m)—C-78
HITACHI DENSHI AMERICA LTD. (m)—C-79
IKEGAMI ELECTRONICS (U.S.A.) INC. (m)—C-79
MIDWEST COMMUNICATIONS CORP. (d)—C-84
PANASONIC INDUSTRIAL CO., Audio-Video Systems Group (m)—C-87
TEMTRON ELECTRONICS (d)—C-94
THOMSON-CSF BROADCAST INC. (m)—C-94

■ film chain

A. F. ASSOCIATES INC. (d)—C-66
ADWAR VIDEO CORP. (d)—C-66
DELCOM CORP. (d)—C-74
IKEGAMI ELECTRONICS (U.S.A.) INC. (m)—C-79
LANDY ASSOCIATES INC. (d)—C-81

MIDWEST COMMUNICATIONS CORP. (d)—C-84
 MPICS VIDEO INDUSTRIES INC. (d)—C-85
 SHARP ELECTRONICS CORP. (m)—C-91
 TEMTRON ELECTRONICS (d)—C-94

■ handheld

BTS BROADCAST TELEVISION SYSTEMS INC. (m)—C-70
 CEI TECHNOLOGY (d & r)—C-71
 ELECTRO & OPTICAL SYSTEMS LTD. (d)—C-75
 HITACHI DENSHI AMERICA LTD. (m)—C-79
 IKEGAMI ELECTRONICS (U.S.A.) INC. (m)—C-79
 MIDWEST COMMUNICATIONS CORP. (d)—C-84
 PANASONIC INDUSTRIAL CO., Audio-Video Systems Group (m)—C-87
 SHARP ELECTRONICS CORP. (m)—C-91
SONY BROADCAST PRODUCTS CO. (m)—C-91
 SONY VIDEO COMMUNICATIONS (m)—C-91
 THOMSON-CSF BROADCAST INC. (m)—C-94

■ lightweight (13mm tubes)

HARRIS VIDEO SYSTEMS (m)—C-78
 HITACHI DENSHI AMERICA LTD. (m)—C-79
 MIDWEST COMMUNICATIONS CORP. (d)—C-84
 PANASONIC INDUSTRIAL CO., Audio-Video Systems Group (m)—C-87
 RMS ELECTRONICS INC./CATV DIVISION (m)—C-89
 SONY VIDEO COMMUNICATIONS (m)—C-91
 TEMTRON ELECTRONICS (d)—C-94
 THOMSON-CSF BROADCAST INC. (m)—C-94

■ portable

BTS BROADCAST TELEVISION SYSTEMS INC. (m)—C-70
 CEI TECHNOLOGY (d & r)—C-71
 HITACHI DENSHI AMERICA LTD. (m)—C-79
 IKEGAMI ELECTRONICS (U.S.A.) INC. (m)—C-79
 JVC CO. OF AMERICA (m)—C-80
 MIDWEST COMMUNICATIONS CORP. (d)—C-84
 MPICS VIDEO INDUSTRIES INC. (d)—C-85
 NEC AMERICA INC. (Broadcast Equipment Div.) (m)—C-86
 PANASONIC INDUSTRIAL CO., Audio-Video Systems Group (m)—C-87
 SHARP ELECTRONICS CORP. (m)—C-91
SONY BROADCAST PRODUCTS CO. (m)—C-91
 SONY VIDEO COMMUNICATIONS (m)—C-91
 TEMTRON ELECTRONICS (d)—C-94
 THOMSON-CSF BROADCAST INC. (m)—C-94

■ color

BTS BROADCAST TELEVISION SYSTEMS INC. (m)—C-70
 CEI TECHNOLOGY (d & r)—C-71
 CINEMA PRODUCTS CORP. (d)—C-72
 HITACHI DENSHI AMERICA LTD. (m)—C-79
 IKEGAMI ELECTRONICS (U.S.A.) INC. (m)—C-79
 JVC CO. OF AMERICA (m)—C-80
 LANDY ASSOCIATES INC. (d)—C-81
 NEC AMERICA INC. (Broadcast Equipment Div.) (m)—C-86
 PANASONIC INDUSTRIAL CO., Audio-Video Systems Group (m)—C-87
 PANASONIC INDUSTRIAL CO., Professional Products Group (m)—C-87
 QSI SYSTEMS INC. (d)—C-88
 SHARP ELECTRONICS CORP. (m)—C-91
SONY BROADCAST PRODUCTS CO. (m)—C-91
 SONY VIDEO COMMUNICATIONS (m)—C-91
 SYSTEM ASSOCIATES (d)—C-92
 TELE-MEASUREMENTS INC. (d)—C-93

TEMTRON ELECTRONICS (d)—C-94
 THOMSON-CSF BROADCAST INC. (m)—C-94

■ monochrome

DAGE-MTI INC. (m)—C-73
 GBC CLOSED CIRCUIT TV CORP. (m)—C-77
 HITACHI DENSHI AMERICA LTD. (m)—C-79
 IKEGAMI ELECTRONICS (U.S.A.) INC. (m)—C-79
 MIDWEST COMMUNICATIONS CORP. (d)—C-84
 PANASONIC INDUSTRIAL CO., Audio-Video Systems Group (m)—C-87
 SONY VIDEO COMMUNICATIONS (m)—C-91
 TEMTRON ELECTRONICS (d)—C-94

■ single-tube

CECO COMMUNICATIONS INC. (d)—C-71
 HITACHI DENSHI AMERICA LTD. (m)—C-79
 IKEGAMI ELECTRONICS (U.S.A.) INC. (m)—C-79
 JVC CO. OF AMERICA (m)—C-80
 MIDWEST COMMUNICATIONS CORP. (d)—C-84
 PANASONIC INDUSTRIAL CO., Audio-Video Systems Group (m)—C-87
 SHARP ELECTRONICS CORP. (m)—C-91
SONY BROADCAST PRODUCTS CO. (m)—C-91
 SONY VIDEO COMMUNICATIONS (m)—C-91
 TEMTRON ELECTRONICS (d)—C-94

■ solid state

CECO COMMUNICATIONS INC. (d)—C-71
 COHU INC. (m & r)—C-72
 HITACHI DENSHI AMERICA LTD. (m)—C-79
 MIDWEST COMMUNICATIONS CORP. (d)—C-84
 NEC AMERICA INC. (Broadcast Equipment Div.) (m)—C-86
 PANASONIC INDUSTRIAL CO., Audio-Video Systems Group (m)—C-87
 SONY VIDEO COMMUNICATIONS (m)—C-91
 TELEDYNE CAMERA SYSTEMS (m)—C-93
 TEMTRON ELECTRONICS (d)—C-94
 VICON INDUSTRIES INC. (m)—C-96

■ studio

CEI TECHNOLOGY (d & r)—C-71
 DELCOM CORP. (d)—C-74
 ELECTRO & OPTICAL SYSTEMS LTD. (d)—C-75
 HARRIS VIDEO SYSTEMS (m)—C-78
 HITACHI DENSHI AMERICA LTD. (m)—C-79
 IKEGAMI ELECTRONICS (U.S.A.) INC. (m)—C-79
 LANDY ASSOCIATES INC. (d)—C-81
 MIDWEST COMMUNICATIONS CORP. (d)—C-84
 PANASONIC INDUSTRIAL CO., Audio-Video Systems Group (m)—C-87
 SHARP ELECTRONICS CORP. (m)—C-91
SONY BROADCAST PRODUCTS CO. (m)—C-91
 SONY VIDEO COMMUNICATIONS (m)—C-91
 THOMSON-CSF BROADCAST INC. (m)—C-94

■ color

BTS BROADCAST TELEVISION SYSTEMS INC. (m)—C-70
 DELCOM CORP. (d)—C-74
 ELECTRO & OPTICAL SYSTEMS LTD. (d)—C-75
 HARRIS VIDEO SYSTEMS (m)—C-78
 HITACHI DENSHI AMERICA LTD. (m)—C-79
 IKEGAMI ELECTRONICS (U.S.A.) INC. (m)—C-79
 JVC CO. OF AMERICA (m)—C-80
 PANASONIC INDUSTRIAL CO., Audio-Video Systems Group (m)—C-87
 SHARP ELECTRONICS CORP. (m)—C-91

SONY BROADCAST PRODUCTS CO. (m)—C-91
 SONY VIDEO COMMUNICATIONS (m)—C-91
 SYSTEM ASSOCIATES (d)—C-92
 THOMSON-CSF BROADCAST INC. (m)—C-94

■ monochrome

IKEGAMI ELECTRONICS (U.S.A.) INC. (m)—C-79
 SONY VIDEO COMMUNICATIONS (m)—C-91

• components

EEV INC. (m)—C-75
 MIDWEST COMMUNICATIONS CORP. (d)—C-84
 QUALITY VIDEO SUPPLY CORP. (d)—C-88
 RICHARDSON ELECTRONICS LTD. (m & d)—C-89
 TEMTRON ELECTRONICS (d)—C-94

■ filters

CENTURY PRECISION OPTICS (d)—C-72
 FUJINON INC. (m)—C-76
 KEYSTONE ELECTRONICS CORP. (m & r)—C-79
 MICROWAVE FILTER CO. INC. (m)—C-84
 MIDWEST COMMUNICATIONS CORP. (d)—C-84
 TELEVISION EQUIPMENT ASSOC. INC. (m)—C-94
 TEMTRON ELECTRONICS (d)—C-94

■ lenses

ANGENIEUX CORP. OF AMERICA (m & r)—C-68
 CANON U.S.A. INC. (Optics Div.) (m)—C-71
 CECO COMMUNICATIONS INC. (d)—C-71
 CENTURY PRECISION OPTICS (m & d & r)—C-72
 CINEMA PRODUCTS CORP. (m & d)—C-72
 ELECTRO & OPTICAL SYSTEMS LTD. (d)—C-75
 FUJINON INC. (m)—C-76
 GBC-CCTV/WASHINGTON CORP. (d)—C-77
 GBC CLOSED CIRCUIT TV CORP. (m)—C-77
 GENERAL TELEVISION NETWORK (d & r)—C-77
 HITACHI DENSHI AMERICA LTD. (m)—C-79
 IKEGAMI ELECTRONICS (U.S.A.) INC. (d)—C-79
 MIDWEST COMMUNICATIONS CORP. (d)—C-84
 PANASONIC INDUSTRIAL CO., Professional Products Group (m)—C-87
 TEMTRON ELECTRONICS (d)—C-94
 THOMSON-CSF BROADCAST INC. (m)—C-94
 VICON INDUSTRIES INC. (m)—C-96

■ lens extenders

ANGENIEUX CORP. OF AMERICA (m & r)—C-68
 CANON U.S.A. INC. (Optics Div.) (m)—C-71
 CENTURY PRECISION OPTICS (m & d & r)—C-72
 COHU INC. (m & r)—C-72
 ELECTRO & OPTICAL SYSTEMS LTD. (d)—C-75
 FUJINON INC. (m)—C-76
 GBC-CCTV/WASHINGTON CORP. (d)—C-77
 GBC CLOSED CIRCUIT TV CORP. (m)—C-77
 IKEGAMI ELECTRONICS (U.S.A.) INC. (d)—C-79
 MIDWEST COMMUNICATIONS CORP. (d)—C-84
 TEMTRON ELECTRONICS (d)—C-94
 VICON INDUSTRIES INC. (m)—C-96

■ pickup tubes

AMPEREX ELECTRONIC CORP. (m)—C-67
 CECO COMMUNICATIONS INC. (d)—C-71
 EEV INC. (m)—C-75

ELECTRO & OPTICAL SYSTEMS LTD. (d)—C-75
 GBC-CCTV/WASHINGTON CORP. (d)—C-77
 GBC CLOSED CIRCUIT TV CORP. (m)—C-77
 HITACHI DENSHI AMERICA LTD. (m)—C-79
 IKEGAMI ELECTRONICS (U.S.A.) INC. (d)—C-79
 MIDWEST COMMUNICATIONS CORP. (d)—C-84
 MPICS VIDEO INDUSTRIES INC. (d)—C-85
 RICHARDSON ELECTRONICS LTD. (m & d)—C-89
 SHAROBIM INTERNATIONAL CO. (d)—C-91
 TEMTRON ELECTRONICS (d)—C-94
 VICON INDUSTRIES INC. (m)—C-96

■ stand alone microprocessor CCUs

MIDWEST COMMUNICATIONS CORP. (d)—C-84
 PANASONIC INDUSTRIAL CO., Professional Products Group (m)—C-87
 TEMTRON ELECTRONICS (d)—C-94

• lenses & accessories

ANGENIEUX CORP. OF AMERICA (m & r)—C-68
 CANON U.S.A. INC. (Optics Div.) (m)—C-71
 CECO COMMUNICATIONS INC. (d)—C-71
 CENTER VIDEO INDUSTRIAL CO. INC. (d)—C-71
 CINEMA PRODUCTS CORP. (m & d)—C-72
 DELCOM CORP. (d)—C-74
 FUJINON INC. (m)—C-76
 GBC-CCTV/WASHINGTON CORP. (m)—C-77
 GBC CLOSED CIRCUIT TV CORP. (m)—C-77
 HITACHI DENSHI AMERICA LTD. (m)—C-79
 LANDY ASSOCIATES INC. (d)—C-81
 LINES VIDEO SYSTEMS (d)—C-82
 MIDWEST COMMUNICATIONS CORP. (d)—C-84
 MPICS VIDEO INDUSTRIES INC. (d)—C-85
 PANASONIC INDUSTRIAL CO., Professional Products Group (m)—C-87
 QUALITY VIDEO SUPPLY CORP. (d)—C-88
 QUICK-SET INC. (m)—C-88
 SHARP ELECTRONICS CORP. (m)—C-91
 TEMTRON ELECTRONICS (d)—C-94
 THOMSON-CSF BROADCAST INC. (m)—C-94
 VICON INDUSTRIES INC. (m)—C-96
 VIDEO COMPONENTS INC. (m)—C-96

■ cable

ADAPT COMMUNICATION SUPPLY CO. INC. (d)—C-66
ALPHA WIRE CORP. (m)—C-66
 BELDEN ELECTRONIC WIRE & CABLE (m)—C-69
 BIW CABLE SYSTEMS INC. (m)—C-70
 CECO COMMUNICATIONS INC. (d)—C-71
 DELCOM CORP. (d)—C-74
 FUJINON INC. (m)—C-76
 GBC-CCTV/WASHINGTON CORP. (d)—C-77
 GBC CLOSED CIRCUIT TV CORP. (m)—C-77
 HITACHI DENSHI AMERICA LTD. (m)—C-79
 JVC CO. OF AMERICA (m)—C-80
 KEYSTONE ELECTRONICS CORP. (d)—C-79
 LANDY ASSOCIATES INC. (d)—C-81
 MEMOREX AUDIO & VIDEO PRODUCTS/MEMTEK PRODUCTS (d)—C-84
 MIDWEST COMMUNICATIONS CORP. (d)—C-84
 MPICS VIDEO INDUSTRIES INC. (d)—C-85
 PANASONIC INDUSTRIAL CO., Professional Products Group (m)—C-87
SONY BROADCAST PRODUCTS CO. (m)—C-91
 SONY VIDEO COMMUNICATIONS (m)—C-91
 TEMTRON ELECTRONICS (d)—C-94
 VIDEO COMPONENTS INC. (m)—C-96

STUDIO EQUIPMENT & SUPPLIES

■ connectors

ADAPT COMMUNICATION SUPPLY CO. INC. (d)—C-66
ALPHA WIRE CORP. (m)—C-66
BIW CABLE SYSTEMS INC. (m)—C-70
CECO COMMUNICATIONS INC. (d)—C-71
FUJINON INC. (m)—C-76
GBC-CCTV/WASHINGTON CORP. (m & d)—C-77
GBC CLOSED CIRCUIT TV CORP. (m)—C-77
IKEGAMI ELECTRONICS (U.S.A.) INC. (m)—C-79
LEMO USA INC. (m & d)—C-82
LRC ELECTRONICS INC. (m)—C-83
MEMOREX AUDIO & VIDEO PRODUCTS/MEMTEK PRODUCTS (d)—C-84
SONY VIDEO COMMUNICATIONS (m)—C-91
TEMTRON ELECTRONICS (d)—C-94
TROMPETER ELECTRONICS INC. (m)—C-95

■ lenses

ANGENIEUX CORP. OF AMERICA (m & r)—C-68
CANON U.S.A. INC. (Optics Div.) (m)—C-71
CECO COMMUNICATIONS INC. (d)—C-71
FUJINON INC. (m)—C-76
GBC-CCTV/WASHINGTON CORP. (m & d)—C-77
GBC CLOSED CIRCUIT TV CORP. (m)—C-77
HITACHI DENSHI AMERICA LTD. (m)—C-79
IKEGAMI ELECTRONICS (U.S.A.) INC. (d)—C-79
TEMTRON ELECTRONICS (d)—C-94
VICON INDUSTRIES INC. (m)—C-96
VIDEO COMPONENTS INC. (m)—C-96
ZOOMAR (m)—C-97

■ fixed

ANGENIEUX CORP. OF AMERICA (m & r)—C-68
GBC-CCTV/WASHINGTON CORP. (d)—C-77
GBC CLOSED CIRCUIT TV CORP. (m)—C-77
IKEGAMI ELECTRONICS (U.S.A.) INC. (d)—C-79
TEMTRON ELECTRONICS (d)—C-94
VICON INDUSTRIES INC. (m)—C-96
VIDEO COMPONENTS INC. (m)—C-96

■ projection

FUJINON INC. (m)—C-76
TEMTRON ELECTRONICS (d)—C-94

■ pickup tubes

ALLIED ELECTRONICS (a div. of Digttech Inc.) (d)—C-66
AMPEREX ELECTRONIC CORP. (m)—C-67
CECO COMMUNICATIONS INC. (d)—C-71
CEI TECHNOLOGY (d & r)—C-71
COMWEST (d)—C-73
EEV INC. (m)—C-75
FUJINON INC. (m)—C-76
GBC CLOSED CIRCUIT TV CORP. (m)—C-77
HITACHI DENSHI AMERICA LTD. (m)—C-79
IKEGAMI ELECTRONICS (U.S.A.) INC. (d)—C-79
RICHARDSON ELECTRONICS LTD. (m & d)—C-89
TEMTRON ELECTRONICS (d)—C-94

■ tubes

ALLIED ELECTRONICS (a div. of Digttech Inc.) (d)—C-66
AMPEREX ELECTRONIC CORP. (m)—C-67
CECO COMMUNICATIONS INC. (d)—C-71
EEV INC. (m)—C-75
FUJINON INC. (m)—C-76
GBC CLOSED CIRCUIT TV CORP. (m)—C-77
HITACHI DENSHI AMERICA LTD. (m)—C-79
RICHARDSON ELECTRONICS LTD. (m & d)—C-89

TEMTRON ELECTRONICS (d)—C-94

■ zoom

ANGENIEUX CORP. OF AMERICA (m & r)—C-68
CANON U.S.A. INC. (Optics Div.) (m)—C-71
CECO COMMUNICATIONS INC. (d)—C-71
CENTER VIDEO INDUSTRIAL CO. INC. (d)—C-71
CENTURY PRECISION OPTICS (d & r)—C-72
FUJINON INC. (m)—C-76
GBC-CCTV/WASHINGTON CORP. (d)—C-77
GBC CLOSED CIRCUIT TV CORP. (m)—C-77
IKEGAMI ELECTRONICS (U.S.A.) INC. (d)—C-79
TEMTRON ELECTRONICS (d)—C-94
VICON INDUSTRIES INC. (m)—C-96
ZOOMAR (m)—C-97

• remote control systems, digital

ROBERT BOSCH CORP. (m)—C-70
CECO COMMUNICATIONS INC. (d)—C-71
CINEMA PRODUCTS CORP. (m)—C-72
COHU INC. (m & r)—C-72
DELCOM CORP. (d)—C-74
ESE (m)—C-76
FUJINON INC. (m)—C-76
GBC-CCTV/WASHINGTON CORP. (d)—C-77
QUICK-SET INC. (m)—C-88
SHARP ELECTRONICS CORP. (m)—C-91
TEMTRON ELECTRONICS (d)—C-94
VICON INDUSTRIES INC. (m)—C-96

• test charts

CENTURY PRECISION OPTICS (m)—C-72
GENERAL TELEVISION NETWORK (d & r)—C-77
IKEGAMI ELECTRONICS (U.S.A.) INC. (d)—C-79
LANDY ASSOCIATES INC. (d)—C-81
LINES VIDEO SYSTEMS (d)—C-82
MOTION PICTURE ENTERPRISES INC. (d)—C-82
PORTA-PATTERN INC. (m)—C-88

• mounts, carrying systems & accessories

THE BRICKYARD INC. (d & r)—C-70
CECO COMMUNICATIONS INC. (d)—C-71
CEI TECHNOLOGY (d & r)—C-71
CENTURY PRECISION OPTICS (d)—C-72
CINEMA PRODUCTS CORP. (m)—C-72
FUJINON INC. (m)—C-76
GBC-CCTV/WASHINGTON CORP. (m)—C-77
INNOVATIVE TELEVISION EQUIPMENT (m)—C-79
LINES VIDEO SYSTEMS (d)—C-82
QUALITY VIDEO SUPPLY CORP. (d)—C-88
QUICK-SET INC. (m)—C-88
SONY VIDEO COMMUNICATIONS (m)—C-91
VICON INDUSTRIES INC. (m)—C-96

■ airborne mounting/stabilizing equipment

THE BRICKYARD INC. (d & r)—C-70
CINEMA PRODUCTS CORP. (m & d)—C-72
TEMTRON ELECTRONICS (d)—C-94

■ booms

THE BRICKYARD INC. (d & r)—C-70
CENTURY PRECISION OPTICS (d)—C-72
INNOVATIVE TELEVISION EQUIPMENT (m)—C-79
QUALITY VIDEO SUPPLY CORP. (d)—C-88

■ carrying systems

CECO COMMUNICATIONS INC. (d)—C-71
QUALITY VIDEO SUPPLY CORP. (d)—C-88

■ cranes

THE BRICKYARD INC. (d & r)—C-70
CENTURY PRECISION OPTICS (d)—C-72
INNOVATIVE TELEVISION EQUIPMENT (m)—C-79
QUALITY VIDEO SUPPLY CORP. (d)—C-88

■ dollies

THE BRICKYARD INC. (d & r)—C-70
CENTER VIDEO INDUSTRIAL CO. INC. (d)—C-71
CENTURY PRECISION OPTICS (d)—C-72
INNOVATIVE TELEVISION EQUIPMENT (m)—C-79
QUALITY VIDEO SUPPLY CORP. (d)—C-88
QUICK-SET INC. (m)—C-88
TELE-MEASUREMENTS INC. (d)—C-93

■ ENG braces

CEI TECHNOLOGY (d & r)—C-71
CENTER VIDEO INDUSTRIAL CO. INC. (d)—C-71
FUJINON INC. (m)—C-76
INNOVATIVE TELEVISION EQUIPMENT (m)—C-79
QUALITY VIDEO SUPPLY CORP. (d)—C-88

■ helicopter rigs

THE BRICKYARD INC. (d & r)—C-70
CINEMA PRODUCTS CORP. (d)—C-72

■ mounting heads

THE BRICKYARD INC. (d & r)—C-70
CANON U.S.A. INC. (Optics Div.) (m)—C-71
CECO COMMUNICATIONS INC. (d)—C-71
CENTER VIDEO INDUSTRIAL CO. INC. (d)—C-71
CENTURY PRECISION OPTICS (d)—C-72
GBC CLOSED CIRCUIT TV CORP. (m)—C-77
INNOVATIVE TELEVISION EQUIPMENT (m)—C-79
QUALITY VIDEO SUPPLY CORP. (d)—C-88
QUICK-SET INC. (m)—C-88
VICON INDUSTRIES INC. (m)—C-96

■ pan & tilt heads

THE BRICKYARD INC. (d & r)—C-70
CECO COMMUNICATIONS INC. (d)—C-71
CENTER VIDEO INDUSTRIAL CO. INC. (d)—C-71
CENTURY PRECISION OPTICS (d)—C-72
CINEMA PRODUCTS CORP. (m)—C-72
GBC-CCTV/WASHINGTON CORP. (m & d)—C-77
GBC CLOSED CIRCUIT TV CORP. (m)—C-77
INNOVATIVE TELEVISION EQUIPMENT (m)—C-79
LANDY ASSOCIATES INC. (d)—C-81
PANASONIC INDUSTRIAL CO., Audio-Video Systems Group (m)—C-87
QUALITY VIDEO SUPPLY CORP. (d)—C-88
QUICK-SET INC. (m)—C-88
TELESCRIPT INC. (m & d)—C-93
TEMTRON ELECTRONICS (d)—C-94
VICON INDUSTRIES INC. (m)—C-96

■ stabilizing

TEMTRON ELECTRONICS (d)—C-94

■ pedestals

CANON U.S.A. INC. (Optics Div.) (m)—C-71
CENTER VIDEO INDUSTRIAL CO. INC. (d)—C-71
INNOVATIVE TELEVISION EQUIPMENT (m)—C-79
LANDY ASSOCIATES INC. (d)—C-81
QUICK-SET INC. (m)—C-88
TELESCRIPT INC. (d)—C-93

TEMTRON ELECTRONICS (d)—C-94

■ pods

INNOVATIVE TELEVISION EQUIPMENT (m)—C-79
TELESCRIPT INC. (m)—C-93

■ tripods

CANON U.S.A. INC. (Optics Div.) (m)—C-71
CECO COMMUNICATIONS INC. (d)—C-71
CENTER VIDEO INDUSTRIAL CO. INC. (d)—C-71
CENTURY PRECISION OPTICS (d)—C-72
INNOVATIVE TELEVISION EQUIPMENT (m)—C-79
LANDY ASSOCIATES INC. (d)—C-81
PROVISIONAL BATTERY CO. INC. (d)—C-88
QUICK-SET INC. (m)—C-88
TELESCRIPT INC. (m & d)—C-93
TEMTRON ELECTRONICS (d)—C-94

■ remote controls

CANON U.S.A. INC. (Optics Div.) (m)—C-71
CINEMA PRODUCTS CORP. (m)—C-72
QUICK-SET INC. (m)—C-88
TEMTRON ELECTRONICS (d)—C-94
VICON INDUSTRIES INC. (m)—C-96

Cart Machines

A. F. ASSOCIATES INC. (m)—C-66
ASACA/SHIBASOKU CORP. OF AMERICA (m)—C-69
THE CAMERA MART INC. (d)—C-71
CHANNELMATIC INC. (m)—C-72
COMWEST (d)—C-73
DELCOM CORP. (d)—C-74
HARRIS CORP. (Broadcast Division) (d)—C-78
INTERNATIONAL TAPETRONICS CORP./3M (m)—C-80
LAKE SYSTEMS CORP. (d)—C-81
LANDY ASSOCIATES INC. (d)—C-81
PANASONIC INDUSTRIAL CO., Professional Products Group (m)—C-87
SCHAFER WORLD COMMUNICATIONS (m)—C-90
SONY BROADCAST PRODUCTS CO. (m)—C-91

• multiple deck

ASACA/SHIBASOKU CORP. OF AMERICA (m)—C-69
CHANNELMATIC INC. (m)—C-72
INTERNATIONAL TAPETRONICS CORP./3M (m)—C-80
MERLIN ENGINEERING WORKS (m)—C-84
PANASONIC INDUSTRIAL CO., Professional Products Group (m)—C-87
SCHAFER WORLD COMMUNICATIONS (m)—C-90

• random access

ASACA/SHIBASOKU CORP. OF AMERICA (m)—C-69
CHANNELMATIC INC. (m)—C-72
MERLIN ENGINEERING WORKS (m)—C-84
PANASONIC INDUSTRIAL CO., Professional Products Group (m)—C-87
SCHAFER WORLD COMMUNICATIONS (m)—C-90

• single deck

INTERNATIONAL TAPETRONICS CORP./3M (m)—C-80

• triple deck

INTERNATIONAL TAPETRONICS CORP./3M (m)—C-80

Cartridge Systems

A. F. ASSOCIATES INC. (m)—C-66
 CHANNELMATIC INC. (m)—C-72
 LAKE SYSTEMS CORP. (d)—C-81
 LINES VIDEO SYSTEMS (d)—C-82
 SCHAFFER WORLD COMMUNICATIONS (m)—C-90
 TELE-WIRE SUPPLY CORP. (d)—C-94

• automatic sequencing

ARTEL SERVICE CORP. (m & d & r)—C-69
 CHANNELMATIC INC. (m)—C-72
 LINES VIDEO SYSTEMS (d)—C-82
 MERLIN ENGINEERING WORKS (m)—C-84
 SCHAFFER WORLD COMMUNICATIONS (m)—C-90

• delay equipment-cartridges

CHANNELMATIC INC. (m)—C-72

• erasers

INTERNATIONAL TAPETRONICS CORP./3M (m)—C-80

• remote-control

CHANNELMATIC INC. (m)—C-72

Cartridges (Tape) & Accessories

BURLINGTON AUDIO TAPES INC. (d)—C-70
 G. C. ELECTRONICS CO. (m)—C-77
 HARRIS CORP. (Broadcast Division) (d)—C-78
 INTERNATIONAL TAPETRONICS CORP./3M (m)—C-80
 LAKE SYSTEMS CORP. (d)—C-81

• alignment

BURLINGTON AUDIO TAPES INC. (d)—C-70
 G. C. ELECTRONICS CO. (m)—C-77

• carts

BURLINGTON AUDIO TAPES INC. (d)—C-70
 INTERNATIONAL TAPETRONICS CORP./3M (m)—C-80

• stereo

INTERNATIONAL TAPETRONICS CORP./3M (m)—C-80

• reloading services (see SERVICES)

• storage racks & cabinets

ROBERT BOSCH CORP. (m)—C-70
 THE GRASS VALLEY GROUP (m)—C-78
 LINES VIDEO SYSTEMS (d)—C-82
 NEUMADE PRODUCTS CORP. (m)—C-86
 PICO SATELLITE INC. (m)—C-87
 PORTAC INC. (m)—C-88
 QUANTA CORP. (m)—C-88
 QUANTEL INC. (m)—C-88
 SONY VIDEO COMMUNICATIONS (m)—C-91
 STOREEL CORP. (m)—C-92
 TELE-MEASUREMENTS INC. (d)—C-93
 WINSTED CORP. (m)—C-97

Character Generators (see Generators in this category)

Chroma Keyer Decoder

THE CAMERA MART INC. (d)—C-71
 VICTOR DUNCAN INC. (d)—C-74
 INTERNATIONAL NUCLEAR CORP. (m)—C-80

LAKE SYSTEMS CORP. (d)—C-81
 LINES VIDEO SYSTEMS (d)—C-82
 SONY VIDEO COMMUNICATIONS (m)—C-91
 TELE-MEASUREMENTS INC. (d)—C-93
 VITAL INDUSTRIES INC. (m)—C-96

Chroma Keyers

THE CAMERA MART INC. (d)—C-71
 CENTER VIDEO INDUSTRIAL CO. INC. (d)—C-71
 CENTRAL DYNAMICS LTD. (m & r)—C-71
 GENERAL TELEVISION NETWORK (d & r)—C-77

THE GRASS VALLEY GROUP (m)—C-78
 HARRIS CORP. (Broadcast Division) (d)—C-78
 INTERGROUP VIDEO SYSTEMS INC. (m)—C-80
 INTERNATIONAL NUCLEAR CORP. (m)—C-80
 LAKE SYSTEMS CORP. (d)—C-81
 LINES VIDEO SYSTEMS (d)—C-82
 SONY VIDEO COMMUNICATIONS (m)—C-91
 THOMSON-CSF BROADCAST INC. (m)—C-94
 VITAL INDUSTRIES INC. (m)—C-96

Clocks & Counters

CHRONO-LOG CORP. (m)—C-72
 ESE (m)—C-76
 HARRIS CORP. (Broadcast Division) (d)—C-78
 LAKE SYSTEMS CORP. (d)—C-81
 LANDY ASSOCIATES INC. (d)—C-81
 LEITCH VIDEO LTD. (m)—C-82
 LINES VIDEO SYSTEMS (d)—C-82
 LOGITEK (m)—C-82
 QUALITY VIDEO SUPPLY CORP. (d)—C-88
 VICON INDUSTRIES INC. (m)—C-96

• counters

CHRONO-LOG CORP. (m)—C-72
 ESE (m)—C-76
 LOGITEK (m)—C-82

■ down

CHRONO-LOG CORP. (m)—C-72
 ESE (m)—C-76

■ up

CHRONO-LOG CORP. (m)—C-72
 ESE (m)—C-76

■ up/down

CHRONO-LOG CORP. (m)—C-72
 ESE (m)—C-76
 LOGITEK (m)—C-82

• station clocks

CHRONO-LOG CORP. (m)—C-72
 ESE (m)—C-76
 LEITCH VIDEO LTD. (m)—C-82

Closed-Caption Systems (Studio)

BESTON/McINNIS-SKINNER (m & d)—C-69
 ROBERT BOSCH CORP. (m)—C-70
 CECO COMMUNICATIONS INC. (d)—C-71
 VICTOR DUNCAN INC. (d)—C-74
 G. C. ELECTRONICS CO. (m)—C-77
 KNOX VIDEO (m)—C-81
 LAKE SYSTEMS CORP. (d)—C-81

Color Correctors (see Digital Processing Equipment in this category)

Communications Systems-ENG

ARTEL COMMUNICATIONS CORP. (m)—C-69
 CECO COMMUNICATIONS INC. (d)—C-71
 DELCOM CORP. (d)—C-74

HARRIS BROADCAST MICROWAVE (m & r)—C-78

LAKE SYSTEMS CORP. (d)—C-81
 M/A-COM MAC (Microwave Assoc. Communications) INC. (m)—C-83
 MIDWEST COMMUNICATIONS CORP. (d)—C-84
 NURAD INC. (m)—C-86
 STUDIO FILM & TAPE (LA) INC. (d)—C-92
 TELE-MEASUREMENTS INC. (d)—C-93
 TELE-WIRE SUPPLY CORP. (d)—C-94

Comparators

ESE (m)—C-76
 LAKE SYSTEMS CORP. (d)—C-81
 TELEVISION EQUIPMENT ASSOC. INC. (m)—C-94

• time

ESE (m)—C-76
 VICON INDUSTRIES INC. (m)—C-96

• video

CECO COMMUNICATIONS INC. (d)—C-71
 COLORADO VIDEO INC. (m)—C-72
 THE GRASS VALLEY GROUP (m)—C-78

Computers, TV Newsroom (see COMPUTERS & ACCESSORIES)

Consoles

A. F. ASSOCIATES INC. (m)—C-66
 CENTRO CORP. (m)—C-72
 DELCOM CORP. (m)—C-74
 VICTOR DUNCAN INC. (d)—C-74
 GENERAL TELEVISION NETWORK (d & r)—C-77
 INTERNATIONAL NUCLEAR CORP. (m)—C-80
 LAKE SYSTEMS CORP. (d)—C-81
 LANDY ASSOCIATES INC. (d)—C-81
 LINES VIDEO SYSTEMS (d)—C-82
 SOUNDOLIER (m)—C-92
 TELE-MEASUREMENTS INC. (d)—C-93
 VICON INDUSTRIES INC. (m)—C-96

• CCTV/educational

CATEL TELECOMMUNICATIONS (m)—C-71
 CECO COMMUNICATIONS INC. (d)—C-71
 CENTRO CORP. (m)—C-72
 DELCOM CORP. (m)—C-74
 GBC CLOSED CIRCUIT TV CORP. (m)—C-77
 INTERNATIONAL NUCLEAR CORP. (m)—C-80
 RICHARDSON ELECTRONICS LTD. (m & d)—C-89
 TELE-MEASUREMENTS INC. (d)—C-93

• master control

CENTRAL DYNAMICS LTD. (m & r)—C-71
 CENTRO CORP. (m)—C-72
 DELCOM CORP. (m)—C-74
 INTERNATIONAL NUCLEAR CORP. (m)—C-80
 LINES VIDEO SYSTEMS (d)—C-82
 SOUNDOLIER (m)—C-92
 VITAL INDUSTRIES INC. (m)—C-96

• portable production

CENTRO CORP. (m)—C-72
 DELCOM CORP. (m)—C-74
 INTERNATIONAL NUCLEAR CORP. (m)—C-80
 LINES VIDEO SYSTEMS (d)—C-82
 TELE-MEASUREMENTS INC. (d)—C-93

• post production

CENTRAL DYNAMICS LTD. (m & r)—C-71

CENTRO CORP. (m)—C-72
 DELCOM CORP. (m)—C-74
 INTERNATIONAL NUCLEAR CORP. (m)—C-80
 LINES VIDEO SYSTEMS (d)—C-82
 PANASONIC INDUSTRIAL CO., Audio-Video Systems Group (m)—C-87
 QUANTEL INC. (m)—C-88
 TELE-MEASUREMENTS INC. (d)—C-93
 VITAL INDUSTRIES INC. (m)—C-96

• routing

CENTRAL DYNAMICS LTD. (m & r)—C-71
 CENTRO CORP. (m)—C-72
 DELCOM CORP. (m)—C-74
 INTERNATIONAL NUCLEAR CORP. (m)—C-80
 LINES VIDEO SYSTEMS (d)—C-82
 3M CO. (Broadcast & Related Products Div.) (m)—C-85
 UTAH SCIENTIFIC INC. (m)—C-96
 VITAL INDUSTRIES INC. (m)—C-96

• studio production

CENTRAL DYNAMICS LTD. (m & r)—C-71
 CENTRO CORP. (m)—C-72
 DELCOM CORP. (m)—C-74
 INTERNATIONAL NUCLEAR CORP. (m)—C-80
 LINES VIDEO SYSTEMS (d)—C-82
 PANASONIC INDUSTRIAL CO., Audio-Video Systems Group (m)—C-87
 TELE-MEASUREMENTS INC. (d)—C-93
 VITAL INDUSTRIES INC. (m)—C-96

• studio production with digital effects

CENTRO CORP. (m)—C-72
 DELCOM CORP. (m)—C-74
 LINES VIDEO SYSTEMS (d)—C-82
 VITAL INDUSTRIES INC. (m)—C-96

Converters

ADAPT COMMUNICATION SUPPLY CO. INC. (d)—C-66
 LAKE SYSTEMS CORP. (d)—C-81
 T. R. PITTS CO. (d)—C-87
 QUANTEL INC. (m)—C-88
 TEKTRONIX INC. (m)—C-93

CRT Displays & Controllers

CONRAC DIVISION (m)—C-73
 ELECTRO & OPTICAL SYSTEMS LTD. (d)—C-75
 ELECTROHOME LTD. (m)—C-75
 LAKE SYSTEMS CORP. (d)—C-81
 TEKTRONIX INC. (m)—C-93
 TELE-MEASUREMENTS INC. (d)—C-93
 WORLD VIDEO INC. (m)—C-97

Cue Systems

CABLE GRAPHIC SCIENCES (m)—C-70
 CHANNELMATIC INC. (m)—C-72
 LAKE SYSTEMS CORP. (d)—C-81
 SALESCASTER DISPLAYS CORP. (m)—C-90

Decoders-comb

ROBERT BOSCH CORP. (m)—C-70
 LAKE SYSTEMS CORP. (d)—C-81
 Lenco INC. (Electronics Div.) (m)—C-82
 MARCONI COMMUNICATION SYSTEMS LTD. (m)—C-83

Delay Lines, Video

ROBERT BOSCH CORP. (m)—C-70
 LAKE SYSTEMS CORP. (d)—C-81
 LANDY ASSOCIATES INC. (d)—C-81
 TELEVISION EQUIPMENT ASSOC. INC. (m)—C-94

STUDIO EQUIPMENT & SUPPLIES

Demodulators

AMERICAN LIGHTWAVE SYSTEMS INC. (m)—C-67
ROBERT BOSCH CORP. (m)—C-70
CATEL TELECOMMUNICATIONS (m)—C-71
VICTOR DUNCAN INC. (d)—C-74
ELECTRO USA INC. (d)—C-75
ELECTRO & OPTICAL SYSTEMS LTD. (d)—C-75
LAKE SYSTEMS CORP. (d)—C-81
NURAD INC. (m)—C-86
PHILIPS TEST & MEASURING INSTRUMENTS (m)—C-87
T. R. PITTS CO. (d)—C-87
VICON INDUSTRIES INC. (m)—C-96

optical

AMERICAN LIGHTWAVE SYSTEMS INC. (m)—C-67
CATEL TELECOMMUNICATIONS (m)—C-71
VICON INDUSTRIES INC. (m)—C-96

video

AMERICAN LIGHTWAVE SYSTEMS INC. (m)—C-67
CATEL TELECOMMUNICATIONS (m)—C-71
NURAD INC. (m)—C-86
PHILIPS TEST & MEASURING INSTRUMENTS (m)—C-87
T. R. PITTS CO. (d)—C-87
VICON INDUSTRIES INC. (m)—C-96

Digital Processing Equipment

CENTER VIDEO INDUSTRIAL CO. INC. (d)—C-71
VICTOR DUNCAN INC. (d)—C-74
ELECTRO & OPTICAL SYSTEMS LTD. (d)—C-75
FORTEL INC. (m)—C-76
G. C. ELECTRONICS CO. (m)—C-77
GROVE CORP./KNOX VIDEO (m)—C-78
HARRIS CORP. (Broadcast Division) (m & d)—C-78
KNOX VIDEO (m)—C-81
LAKE SYSTEMS CORP. (d)—C-81
LANDY ASSOCIATES INC. (d)—C-81
LINES VIDEO SYSTEMS (d)—C-82
MERLIN ENGINEERING WORKS (m)—C-84
SONY BROADCAST PRODUCTS CO. (m)—C-91
THOMSON-CSF BROADCAST INC. (m)—C-94

color correctors

A. F. ASSOCIATES INC. (d)—C-66
ROBERT BOSCH CORP. (m)—C-70
FORTEL INC. (m)—C-76
G. C. ELECTRONICS CO. (m)—C-77
GROVE CORP./KNOX VIDEO (m)—C-78
KNOX VIDEO (m)—C-81
MERLIN ENGINEERING WORKS (m)—C-84
MICROTIME INC. (m)—C-84
SONY BROADCAST PRODUCTS CO. (m)—C-91
THOMSON-CSF BROADCAST INC. (m)—C-94

field synchronizers

HARRIS VIDEO SYSTEMS (m)—C-78
MERLIN ENGINEERING WORKS (m)—C-84
MICROTIME INC. (m)—C-84
NEC AMERICA INC. (Broadcast Equipment Div.) (m)—C-86
QUANTEL INC. (m)—C-88
SONY BROADCAST PRODUCTS CO. (m)—C-91

frame synchronizers

GENERAL TELEVISION NETWORK (d & r)—C-77
HARRIS VIDEO SYSTEMS (m)—C-78
LEITCH VIDEO LTD. (m)—C-82

MARCONI COMMUNICATION SYSTEMS LTD. (m)—C-83
MERLIN ENGINEERING WORKS (m)—C-84
MICROTIME INC. (m)—C-84
NEC AMERICA INC. (Broadcast Equipment Div.) (m)—C-86
QUANTEL INC. (m)—C-88
SONY BROADCAST PRODUCTS CO. (m)—C-91
TEKTRONIX INC. (m)—C-93

framestores

COLORADO VIDEO INC. (m)—C-72
GENERAL TELEVISION NETWORK (d & r)—C-77
HARRIS VIDEO SYSTEMS (m)—C-78
MERLIN ENGINEERING WORKS (m)—C-84
MICROTIME INC. (m)—C-84
QUANTEL INC. (m)—C-88
THOMSON-CSF BROADCAST INC. (m)—C-94

image enhancers

CENTER VIDEO INDUSTRIAL CO. INC. (d)—C-71
FORTEL INC. (m)—C-76
G. C. ELECTRONICS CO. (m)—C-77
GENERAL TELEVISION NETWORK (d & r)—C-77
GROVE CORP./KNOX VIDEO (m)—C-78
KNOX VIDEO (m)—C-81
MERLIN ENGINEERING WORKS (m)—C-84
MICROTIME INC. (m)—C-84
SONY BROADCAST PRODUCTS CO. (m)—C-91
THOMSON-CSF BROADCAST INC. (m)—C-94

image processors

FORTEL INC. (m)—C-76
G. C. ELECTRONICS CO. (m)—C-77
MERLIN ENGINEERING WORKS (m)—C-84
MICROTIME INC. (m)—C-84
QUANTEL INC. (m)—C-88
SONY BROADCAST PRODUCTS CO. (m)—C-91
THOMSON-CSF BROADCAST INC. (m)—C-94

noise reducers

COLORADO VIDEO INC. (m)—C-72
FORTEL INC. (m)—C-76
GENERAL TELEVISION NETWORK (d & r)—C-77
HARRIS VIDEO SYSTEMS (m)—C-78
MERLIN ENGINEERING WORKS (m)—C-84
MICROTIME INC. (m)—C-84
SONY BROADCAST PRODUCTS CO. (m)—C-91

standards converters

MARCONI COMMUNICATION SYSTEMS LTD. (m)—C-83
MERLIN ENGINEERING WORKS (m)—C-84
MIDWEST COMMUNICATIONS CORP. (d)—C-84
QUANTEL INC. (m)—C-88

TBC/framestores

CENTER VIDEO INDUSTRIAL CO. INC. (d)—C-71
FORTEL INC. (m)—C-76
GENERAL TELEVISION NETWORK (d & r)—C-77
HARRIS VIDEO SYSTEMS (m)—C-78
MERLIN ENGINEERING WORKS (m)—C-84
MICROTIME INC. (m)—C-84
MIDWEST COMMUNICATIONS CORP. (d)—C-84
NEC AMERICA INC. (Broadcast Equipment Div.) (m)—C-86

TBCs

AMPEX CORP. (m)—C-67
CENTER VIDEO INDUSTRIAL CO. INC. (d)—C-71
FORTEL INC. (m)—C-76
GENERAL TELEVISION NETWORK (d & r)—C-77
HARRIS CORP. (Broadcast Division) (m)—C-78
HARRIS VIDEO SYSTEMS (m)—C-78
HITACHI DENSHI AMERICA LTD. (m)—C-79
JVC CO. OF AMERICA (m)—C-80
LENCO INC. (Electronics Div.) (m)—C-82
MARCONI COMMUNICATION SYSTEMS LTD. (m)—C-83
MERLIN ENGINEERING WORKS (m)—C-84
MICROTIME INC. (m)—C-84
MIDWEST COMMUNICATIONS CORP. (d)—C-84
PANASONIC INDUSTRIAL CO., Professional Products Group (m)—C-87
SONY BROADCAST PRODUCTS CO. (m)—C-91

dual channel

MICROTIME INC. (m)—C-84

video multiprocessors

G. C. ELECTRONICS CO. (m)—C-77

Digitizers, Color

COLORADO VIDEO INC. (m)—C-72
ELECTRO & OPTICAL SYSTEMS LTD. (d)—C-75
LAKE SYSTEMS CORP. (d)—C-81
SONY VIDEO COMMUNICATIONS (m)—C-91

Discs, Video

BURLINGTON AUDIO TAPES INC. (d)—C-70
GENERAL TELEVISION NETWORK (d & r)—C-77
LAKE SYSTEMS CORP. (d)—C-81
PANASONIC INDUSTRIAL CO., Professional Products Group (m)—C-87
SONY VIDEO COMMUNICATIONS (m)—C-91

Dropout Compensators

ROBERT BOSCH CORP. (m)—C-70
FORTEL INC. (m)—C-76
HARRIS VIDEO SYSTEMS (m)—C-78
LAKE SYSTEMS CORP. (d)—C-81
MICROTIME INC. (m)—C-84

Editing Systems

A. F. ASSOCIATES INC. (d)—C-66
AMPEX CORP. (m)—C-67
ROBERT BOSCH CORP. (m)—C-70
CENTER VIDEO INDUSTRIAL CO. INC. (d)—C-71
CMX CORP. (m)—C-72
DELCOM CORP. (d)—C-74
VICTOR DUNCAN INC. (d)—C-74
EEO INC. (m)—C-75
ELECTRO & OPTICAL SYSTEMS LTD. (d)—C-75
GENERAL TELEVISION NETWORK (d & r)—C-77
THE GRASS VALLEY GROUP (m)—C-78
HARRIS CORP. (Broadcast Division) (d)—C-78
JVC CO. OF AMERICA (m)—C-80
LAKE SYSTEMS CORP. (d)—C-81
LANDY ASSOCIATES INC. (d)—C-81
MIDWEST COMMUNICATIONS CORP. (d)—C-84
PANASONIC INDUSTRIAL CO., Audio-Video Systems Group (m)—C-87
PANASONIC INDUSTRIAL CO., Professional Products Group (m)—C-87
T. R. PITTS CO. (d)—C-87

SONY BROADCAST PRODUCTS CO. (m)—C-91

SONY VIDEO COMMUNICATIONS (m)—C-91
SYSTEM ASSOCIATES (d)—C-92
TELE-MEASUREMENTS INC. (d)—C-93
VIDEOMEDIA (m)—C-96

CCTV/Industrial

ROBERT BOSCH CORP. (m)—C-70
CATEL TELECOMMUNICATIONS (m)—C-71
CECO COMMUNICATIONS INC. (d)—C-71
CIPHER DIGITAL INC. (m)—C-72
CMX CORP. (m)—C-72
EEO INC. (m)—C-75
GBC CLOSED CIRCUIT TV CORP. (m)—C-77
THE GRASS VALLEY GROUP (m)—C-78
HITACHI DENSHI AMERICA LTD. (m)—C-79
PANASONIC INDUSTRIAL CO., Audio-Video Systems Group (m)—C-87
SONY VIDEO COMMUNICATIONS (m)—C-91
VIDEOMEDIA (m)—C-96

computerized

AMPEX CORP. (m)—C-67
ROBERT BOSCH CORP. (m)—C-70
CIPHER DIGITAL INC. (m)—C-72
CMX CORP. (m)—C-72
EEO INC. (m)—C-75
THE GRASS VALLEY GROUP (m)—C-78
QUANTEL INC. (m)—C-88
SONY BROADCAST PRODUCTS CO. (m)—C-91
SONY VIDEO COMMUNICATIONS (m)—C-91
VIDEOMEDIA (m)—C-96

ENG/Field Production

ROBERT BOSCH CORP. (m)—C-70
CMX CORP. (m)—C-72
EEO INC. (m)—C-75
THE GRASS VALLEY GROUP (m)—C-78
HITACHI DENSHI AMERICA LTD. (m)—C-79
JVC CO. OF AMERICA (m)—C-80
MIDWEST COMMUNICATIONS CORP. (d)—C-84
PANASONIC INDUSTRIAL CO., Audio-Video Systems Group (m)—C-87
PANASONIC INDUSTRIAL CO., Professional Products Group (m)—C-87
SONY BROADCAST PRODUCTS CO. (m)—C-91
SONY VIDEO COMMUNICATIONS (m)—C-91
THOMSON-CSF BROADCAST INC. (m)—C-94
VIDEOMEDIA (m)—C-96

studio production

AMPEX CORP. (m)—C-67
ROBERT BOSCH CORP. (m)—C-70
CIPHER DIGITAL INC. (m)—C-72
CMX CORP. (m)—C-72
DELCOM CORP. (d)—C-74
EEO INC. (m)—C-75
THE GRASS VALLEY GROUP (m)—C-78
JVC CO. OF AMERICA (m)—C-80
PANASONIC INDUSTRIAL CO., Audio-Video Systems Group (m)—C-87
PANASONIC INDUSTRIAL CO., Professional Products Group (m)—C-87
SONY BROADCAST PRODUCTS CO. (m)—C-91
SONY VIDEO COMMUNICATIONS (m)—C-91
VIDEOMEDIA (m)—C-96

Electronic Art & Graphics Equipment

AMPEX CORP. (m)—C-67
BESTON/McINNIS-SKINNER (m & d)—C-69
ROBERT BOSCH CORP. (m)—C-70
ELECTRO & OPTICAL SYSTEMS LTD. (d)—C-75
THE GRASS VALLEY GROUP (m)—C-78
HARRIS VIDEO SYSTEMS (m)—C-78
INTERAND CORP. (m)—C-79
JVC CO. OF AMERICA (m)—C-80

LAKE SYSTEMS CORP. (d)—C-81
 LINES VIDEO SYSTEMS (d)—C-82
 3M CO. (Broadcast & Related Products Div.) (m)—C-85
 QUANTA CORP. (m)—C-88
 QUANTEL INC. (m)—C-88
 SONY VIDEO COMMUNICATIONS (m)—C-91
 SYSTEM ASSOCIATES (d)—C-92
 THOMSON-CSF BROADCAST INC. (m)—C-94

• bit pad digitizers

BESTON/McINNIS-SKINNER (m & d)—C-69
 ROBERT BOSCH CORP. (m)—C-70
 ELECTRO & OPTICAL SYSTEMS LTD. (d)—C-75
 THE GRASS VALLEY GROUP (m)—C-78
 3M CO. (Broadcast & Related Products Div.) (m)—C-85
 SONY VIDEO COMMUNICATIONS (m)—C-91

• camera/VTR digitizers

ROBERT BOSCH CORP. (m)—C-70
 THE GRASS VALLEY GROUP (m)—C-78
 3M CO. (Broadcast & Related Products Div.) (m)—C-85
 SONY VIDEO COMMUNICATIONS (m)—C-91

• digital art/paint systems

AMPEX CORP. (m)—C-67
 BESTON/McINNIS-SKINNER (m & d)—C-69
 DELCOM CORP. (d)—C-74
 ELECTRO & OPTICAL SYSTEMS LTD. (d)—C-75
 THE GRASS VALLEY GROUP (m)—C-78
 HARRIS VIDEO SYSTEMS (d)—C-78
 3M CO. (Broadcast & Related Products Div.) (m)—C-85
 QUANTA CORP. (m)—C-88
 QUANTEL INC. (m)—C-88

• digital still stores

AMPEX CORP. (m)—C-67
 COLORADO VIDEO INC. (m)—C-72
 DELCOM CORP. (d)—C-74
 HARRIS CORP. (Broadcast Division) (m)—C-78
 HARRIS VIDEO SYSTEMS (m)—C-78
 INTERAND CORP. (m)—C-79
 QUANTEL INC. (m)—C-88
 SONY VIDEO COMMUNICATIONS (m)—C-91
 THOMSON-CSF BROADCAST INC. (m)—C-94

• 'draw on screen' systems

BESTON/McINNIS-SKINNER (m & d)—C-69
 ELECTRO & OPTICAL SYSTEMS LTD. (d)—C-75
 THE GRASS VALLEY GROUP (m)—C-78
 INTERAND CORP. (m)—C-79
 JVC CO. OF AMERICA (m)—C-80
 3M CO. (Broadcast & Related Products Div.) (m)—C-85
 SONY VIDEO COMMUNICATIONS (m)—C-91

• weather symbol inserters

THE GRASS VALLEY GROUP (m)—C-78

Electronic Still Processing Systems (video image processor)

DELCOM CORP. (d)—C-74
 VICTOR DUNCAN INC. (d)—C-74
 HARRIS CORP. (Broadcast Division) (m)—C-78
 LAKE SYSTEMS CORP. (d)—C-81
 LINES VIDEO SYSTEMS (d)—C-82
 QUANTEL INC. (m)—C-88
 SONY VIDEO COMMUNICATIONS (m)—C-91
 THOMSON-CSF BROADCAST INC. (m)—C-94

Encoders, Color

ROBERT BOSCH CORP. (m)—C-70
 LAKE SYSTEMS CORP. (d)—C-81
 LANDY ASSOCIATES INC. (d)—C-81
 Lenco INC. (Electronics Div.) (m)—C-82
 MARCONI COMMUNICATION SYSTEMS LTD. (m)—C-83
 PHILIPS TEST & MEASURING INSTRUMENTS (m)—C-87

Enhancers, Video Image

CENTER VIDEO INDUSTRIAL CO. INC. (d)—C-71
 COLORADO VIDEO INC. (m)—C-72
 GROVE CORP./KNOX VIDEO (m)—C-78
 HITACHI DENSHI AMERICA LTD. (m)—C-79
 KNOX VIDEO (m)—C-81
 LAKE SYSTEMS CORP. (d)—C-81
 LINES VIDEO SYSTEMS (d)—C-82
 MICROTIME INC. (m)—C-84
 SYSTEM ASSOCIATES (d)—C-92
 TELESRIPT INC. (m)—C-93
 THOMSON-CSF BROADCAST INC. (m)—C-94
 TORIKO CORP. (r)—C-95

Equalizers

ROBERT BOSCH CORP. (m)—C-70
 DI-TECH INC. (m)—C-74
 DYNAIR ELECTRONICS INC. (m)—C-74
 INTERNATIONAL NUCLEAR CORP. (m)—C-80
 LAKE SYSTEMS CORP. (d)—C-81

Field Video Setup Module

LAKE SYSTEMS CORP. (d)—C-81

Filters-Video

LAKE SYSTEMS CORP. (d)—C-81
 MICROWAVE FILTER CO. INC. (m)—C-84
 TELEVISION EQUIPMENT ASSOC. INC. (m)—C-94

Frame/Field Store, Digital

CENTER VIDEO INDUSTRIAL CO. INC. (d)—C-71
 COLORADO VIDEO INC. (m)—C-72
 ELECTRO & OPTICAL SYSTEMS LTD. (d)—C-75
 GENERAL TELEVISION NETWORK (d & r)—C-77
 HARRIS CORP. (Broadcast Division) (m)—C-78
 HOLZBERG INC. (d)—C-79
 LAKE SYSTEMS CORP. (d)—C-81
 LANDY ASSOCIATES INC. (d)—C-81
 LINES VIDEO SYSTEMS (d)—C-82
 MICROTIME INC. (m)—C-84
 QUANTEL INC. (m)—C-88
 SONY VIDEO COMMUNICATIONS (m)—C-91
 SYSTEM ASSOCIATES (d)—C-92

Frame Store Synchronizers

CENTER VIDEO INDUSTRIAL CO. INC. (d)—C-71
 ELECTRO & OPTICAL SYSTEMS LTD. (d)—C-75
 GENERAL TELEVISION NETWORK (d & r)—C-77
 HARRIS VIDEO SYSTEMS (m)—C-78
 HOLZBERG INC. (d)—C-79
 LAKE SYSTEMS CORP. (d)—C-81
 LANDY ASSOCIATES INC. (d)—C-81
 LINES VIDEO SYSTEMS (d)—C-82
 MARCONI COMMUNICATION SYSTEMS LTD. (m)—C-83
 MICROTIME INC. (m)—C-84
 QUANTEL INC. (m)—C-88
 SYSTEM ASSOCIATES (d)—C-92
 TEKTRONIX INC. (m)—C-93

Generators

ADAPT COMMUNICATION SUPPLY CO. INC. (d)—C-66
 ALLIED ELECTRONICS (a div. of Digitech Inc.) (d)—C-66
 ASACA/SHIBASOKU CORP. OF AMERICA (m)—C-69
 ROBERT BOSCH CORP. (m)—C-70
 CENTER VIDEO INDUSTRIAL CO. INC. (d)—C-71
 CENTRAL DYNAMICS LTD. (m & r)—C-71
 CETEC VEGA (m)—C-72
 CHANNELMATIC INC. (m)—C-72
 COMPREHENSIVE VIDEO SUPPLY CORP. (d)—C-73
 DELCOM CORP. (d)—C-74
 VICTOR DUNCAN INC. (d)—C-74
 JACK A. FROST ELECTRIC (d)—C-76
 THE GRASS VALLEY GROUP (m)—C-78
 GROVE CORP./KNOX VIDEO (m)—C-78
 HARRIS CORP. (Broadcast Division) (d)—C-78
 INTERNATIONAL NUCLEAR CORP. (m)—C-80
 LAKE SYSTEMS CORP. (d)—C-81
 LANDY ASSOCIATES INC. (d)—C-81
 LEITCH VIDEO LTD. (m)—C-82
 Lenco INC. (Electronics Div.) (m)—C-82
 LINES VIDEO SYSTEMS (d)—C-82
 MIDWEST COMMUNICATIONS CORP. (d)—C-84
 3M CO. (Broadcast & Related Products Div.) (m)—C-85
 PESA AMERICA INC. (m)—C-87
 PHILIPS TEST & MEASURING INSTRUMENTS (m)—C-87
 T. R. PITTS CO. (d)—C-87
 QUANTA CORP. (m)—C-88
 ROHDE & SCHWARZ POLARAD INC. (m)—C-90
 SATELLITE SIGNALS INC. (d)—C-90
 SONY VIDEO COMMUNICATIONS (m)—C-91
 SYSTEM ASSOCIATES (d)—C-92
 TELE-WIRE SUPPLY CORP. (d)—C-94
 THOMSON-CSF BROADCAST INC. (m)—C-94
 VIDEO AIDS OF COLORADO (m)—C-96
 VIDEO DATA SYSTEMS DIV. (Sterling TV Pres. Inc.) (m)—C-96

• background color

CENTRAL DYNAMICS LTD. (m & r)—C-71
 THE GRASS VALLEY GROUP (m)—C-78
 GROVE CORP./KNOX VIDEO (m)—C-78
 INTERGROUP VIDEO SYSTEMS INC. (m)—C-80
 INTERNATIONAL NUCLEAR CORP. (m)—C-80
 KNOX VIDEO (m)—C-81
 Lenco INC. (Electronics Div.) (m)—C-82
 3M CO. (Broadcast & Related Products Div.) (m)—C-85
 QUANTA CORP. (m)—C-88
 SONY VIDEO COMMUNICATIONS (m)—C-91

• burst

ASACA/SHIBASOKU CORP. OF AMERICA (m)—C-69
 CENTRAL DYNAMICS LTD. (m & r)—C-71
 THE GRASS VALLEY GROUP (m)—C-78
 INTERNATIONAL NUCLEAR CORP. (m)—C-80
 LEITCH VIDEO LTD. (m)—C-82
 Lenco INC. (Electronics Div.) (m)—C-82
 3M CO. (Broadcast & Related Products Div.) (m)—C-85
 PHILIPS TEST & MEASURING INSTRUMENTS (m)—C-87
 QUANTA CORP. (m)—C-88
 SONY VIDEO COMMUNICATIONS (m)—C-91
 TEKTRONIX INC. (m)—C-93
 VIDEO MEDIA (m)—C-96

• character

BESTON/McINNIS-SKINNER (m & d)—C-69
 CHANNELMATIC INC. (m)—C-72
 CHRONO-LOG CORP. (m)—C-72
 CHYRON CORP. (m)—C-72

ESE (m)—C-76
 THE GRASS VALLEY GROUP (m)—C-78
 GROVE CORP./KNOX VIDEO (m)—C-78
 KNOX VIDEO (m)—C-81
 LANDY ASSOCIATES INC. (d)—C-81
 MEGA HERTZ SALES (d)—C-84
 MIDWEST COMMUNICATIONS CORP. (d)—C-84
 3M CO. (Broadcast & Related Products Div.) (m)—C-85
 PESA AMERICA INC. (m)—C-87
 QUANTA CORP. (m)—C-88
 QUANTEL INC. (m)—C-88
 SONY VIDEO COMMUNICATIONS (m)—C-91
 SYSTEM ASSOCIATES (d)—C-92
 TELEDAC INC. (m & d)—C-93
 TEXSCAN CORPORATION (m)—C-94
 THOMSON-CSF BROADCAST INC. (m)—C-94
 VIDEO DATA SYSTEMS DIV. (Sterling TV Pres. Inc.) (m)—C-96

• color pattern

ASACA/SHIBASOKU CORP. OF AMERICA (m)—C-69
 THE GRASS VALLEY GROUP (m)—C-78
 LEITCH VIDEO LTD. (m)—C-82
 3M CO. (Broadcast & Related Products Div.) (m)—C-85
 PHILIPS TEST & MEASURING INSTRUMENTS (m)—C-87
 QUANTA CORP. (m)—C-88
 SONY VIDEO COMMUNICATIONS (m)—C-91
 TEKTRONIX INC. (m)—C-93

• color sync

ALLIED ELECTRONICS (a div. of Digitech Inc.) (d)—C-66
 ASACA/SHIBASOKU CORP. OF AMERICA (m)—C-69
 THE GRASS VALLEY GROUP (m)—C-78
 LANDY ASSOCIATES INC. (d)—C-81
 LEITCH VIDEO LTD. (m)—C-82
 Lenco INC. (Electronics Div.) (m)—C-82
 3M CO. (Broadcast & Related Products Div.) (m)—C-85
 PHILIPS TEST & MEASURING INSTRUMENTS (m)—C-87
 QUANTA CORP. (m)—C-88
 SONY VIDEO COMMUNICATIONS (m)—C-91
 SYSTEM ASSOCIATES (d)—C-92
 TEKTRONIX INC. (m)—C-93
 VIDEO AIDS OF COLORADO (m)—C-96

• convergence

ASACA/SHIBASOKU CORP. OF AMERICA (m)—C-69
 LEITCH VIDEO LTD. (m)—C-82
 Lenco INC. (Electronics Div.) (m)—C-82
 PHILIPS TEST & MEASURING INSTRUMENTS (m)—C-87

• RF

PHILIPS TEST & MEASURING INSTRUMENTS (m)—C-87
 SONY VIDEO COMMUNICATIONS (m)—C-91

• special effects

CENTRAL DYNAMICS LTD. (m & r)—C-71
 DELCOM CORP. (d)—C-74
 THE GRASS VALLEY GROUP (m)—C-78
 HARRIS VIDEO SYSTEMS (m)—C-78
 INTERNATIONAL NUCLEAR CORP. (m)—C-80
 JVC CO. OF AMERICA (m)—C-80
 KNOX VIDEO (m)—C-81
 MICROTIME INC. (m)—C-84
 NEC AMERICA INC. (Broadcast Equipment Div.) (m)—C-86
 PANASONIC INDUSTRIAL CO., Audio-Video Systems Group (m)—C-87
 PANASONIC INDUSTRIAL CO., Professional Products Group (m)—C-87
 QUANTA CORP. (m)—C-88

STUDIO EQUIPMENT & SUPPLIES

QUANTEL INC. (m)—C-88
SONY VIDEO COMMUNICATIONS (m)—C-91
THOMSON-CSF BROADCAST INC. (m)—C-94
VITAL INDUSTRIES INC. (m)—C-96

• stereo

DELTA BENCO CASCADE LTD. (m)—C-74
LANDY ASSOCIATES INC. (d)—C-81
MODULATION SCIENCES INC. (m)—C-85
ORBAN ASSOCIATES INC. (m)—C-86
PESA AMERICA INC. (m)—C-87
SONY VIDEO COMMUNICATIONS (m)—C-91
TIME AND FREQUENCY TECHNOLOGY INC. (m)—C-95

• sync

ASACA/SHIBASOKU CORP. OF AMERICA (m)—C-69
BTS BROADCAST TELEVISION SYSTEMS INC. (m)—C-70
CEI TECHNOLOGY (d & r)—C-71
COLORADO VIDEO INC. (m)—C-72
GBC CLOSED CIRCUIT TV CORP. (m)—C-77
THE GRASS VALLEY GROUP (m)—C-78
LEITCH VIDEO LTD. (m)—C-82
LENCO INC. (Electronics Div.) (m)—C-82
PANASONIC INDUSTRIAL CO., Audio-Video Systems Group (m)—C-87
PESA AMERICA INC. (m)—C-87
PHILIPS TEST & MEASURING INSTRUMENTS (m)—C-87
TEKTRONIX INC. (m)—C-93

• synchronizing systems

THE BTX CORP. (m)—C-70
CIPHER DIGITAL INC. (m)—C-72
EEOC INC. (m)—C-75
LEITCH VIDEO LTD. (m)—C-82
LENCO INC. (Electronics Div.) (m)—C-82
OTARI CORP. (m)—C-86
SONY BROADCAST PRODUCTS CO. (m)—C-91

• time code

THE BTX CORP. (m)—C-70
CEI TECHNOLOGY (d & r)—C-71
CHRONO-LOG CORP. (m)—C-72
CIPHER DIGITAL INC. (m)—C-72
EEOC INC. (m)—C-75
ESE (m)—C-76
HITACHI DENSHI AMERICA LTD. (m)—C-79
LANDY ASSOCIATES INC. (d)—C-81
LEITCH VIDEO LTD. (m)—C-82
OTARI CORP. (m)—C-86
QUICK-SET INC. (m)—C-88
SONY BROADCAST PRODUCTS CO. (m)—C-91
SYSTEM ASSOCIATES (d)—C-92
VIDEO DATA SYSTEMS DIV. (Sterling TV Pres. Inc.) (m)—C-96

■ vertical interval

THE BTX CORP. (m)—C-70
EEOC INC. (m)—C-75
LEITCH VIDEO LTD. (m)—C-82
OTARI CORP. (m)—C-86
PHILIPS TEST & MEASURING INSTRUMENTS (m)—C-87
VIDEO DATA SYSTEMS DIV. (Sterling TV Pres. Inc.) (m)—C-96

• tone

CETEC VEGA (m)—C-72
CHANNELMATIC INC. (m)—C-72

• tone, EBS

GORMAN-REDLICH MANUFACTURING CO. (m)—C-78
INTERNATIONAL NUCLEAR CORP. (m)—C-80

Graphic Equalizers

VICTOR DUNCAN INC. (d)—C-74
DYNAIR ELECTRONICS INC. (m)—C-74
HARRIS CORP. (Broadcast Division) (d)—C-78
LAKE SYSTEMS CORP. (d)—C-81
ORBAN ASSOCIATES INC. (m)—C-86

Identification Systems, Video

GBC CLOSED CIRCUIT TV CORP. (m)—C-77
LAKE SYSTEMS CORP. (d)—C-81
LANDY ASSOCIATES INC. (d)—C-81
QSI SYSTEMS INC. (m)—C-88
VIDEO DATA SYSTEMS DIV. (Sterling TV Pres. Inc.) (m)—C-96

Image Synthesis

VICTOR DUNCAN INC. (d)—C-74
LAKE SYSTEMS CORP. (d)—C-81

Intercom Systems

A. F. ASSOCIATES INC. (d)—C-66
CETEC VEGA (m)—C-72
COMPREHENSIVE VIDEO SUPPLY CORP. (d)—C-73
G. C. ELECTRONICS CO. (m)—C-77
LAKE SYSTEMS CORP. (d)—C-81
LANDY ASSOCIATES INC. (d)—C-81
LINES VIDEO SYSTEMS (d)—C-82
PESA AMERICA INC. (m)—C-87
SOUNDOLIER (m)—C-92
TELE-WIRE SUPPLY CORP. (d)—C-94
TELEVISION EQUIPMENT ASSOC. INC. (m)—C-94
VIDEO AIDS OF COLORADO (m)—C-96

• hard-wire

G. C. ELECTRONICS CO. (m)—C-77
PESA AMERICA INC. (m)—C-87
RTS SYSTEMS INC. (m)—C-90
TELEVISION EQUIPMENT ASSOC. INC. (m)—C-94
VIDEO AIDS OF COLORADO (m)—C-96

• wireless

ROBERT BOSCH CORP. (m)—C-70
CETEC VEGA (m)—C-72
G. C. ELECTRONICS CO. (m)—C-77
THE GRASS VALLEY GROUP (m)—C-78

Keyers (see Special Effects Equipment in this category)

Lenses & Accessories (see Cameras & Supplies in this category)

Lighting (See Lighting & Power Equipment)

Limiter/Compressors, TV

HOLZBERG INC. (d)—C-79
LAKE SYSTEMS CORP. (d)—C-81
ORBAN ASSOCIATES INC. (m)—C-86
THOMSON-CSF BROADCAST INC. (m)—C-94

Machine Assignment Systems

A. F. ASSOCIATES INC. (m)—C-66
ADAPT COMMUNICATION SUPPLY CO. INC. (d)—C-66
VICTOR DUNCAN INC. (d)—C-74
THE GRASS VALLEY GROUP (m)—C-78
HOLZBERG INC. (d)—C-79
LAKE SYSTEMS CORP. (d)—C-81
LANDY ASSOCIATES INC. (d)—C-81

3M CO. (Broadcast & Related Products Div.) (m)—C-85

Machine Controls, Technical Automation

A. F. ASSOCIATES INC. (m)—C-66
ROBERT BOSCH CORP. (m)—C-70
VICTOR DUNCAN INC. (d)—C-74
DYNAIR ELECTRONICS INC. (m)—C-74
THE GRASS VALLEY GROUP (m)—C-78
INTERGROUP VIDEO SYSTEMS INC. (m)—C-80
LAKE SYSTEMS CORP. (d)—C-81
3M CO. (Broadcast & Related Products Div.) (m)—C-85
UTAH SCIENTIFIC INC. (m)—C-96
VITAL INDUSTRIES INC. (m)—C-96

• parallel interface

CENTRAL DYNAMICS LTD. (m & r)—C-71
DYNAIR ELECTRONICS INC. (m)—C-74
THE GRASS VALLEY GROUP (m)—C-78
INTERGROUP VIDEO SYSTEMS INC. (m)—C-80
3M CO. (Broadcast & Related Products Div.) (m)—C-85
UTAH SCIENTIFIC INC. (m)—C-96

• serial interface

ROBERT BOSCH CORP. (m)—C-70
CENTRAL DYNAMICS LTD. (m & r)—C-71
DYNAIR ELECTRONICS INC. (m)—C-74
THE GRASS VALLEY GROUP (m)—C-78
INTERGROUP VIDEO SYSTEMS INC. (m)—C-80
3M CO. (Broadcast & Related Products Div.) (m)—C-85
UTAH SCIENTIFIC INC. (m)—C-96
VITAL INDUSTRIES INC. (m)—C-96

Master Control Switchers

A. F. ASSOCIATES INC. (m)—C-66
AMPEX CORP. (m)—C-67
ROBERT BOSCH CORP. (m)—C-70
CENTRAL DYNAMICS LTD. (m & r)—C-71
GENERAL TELEVISION NETWORK (d & r)—C-77
THE GRASS VALLEY GROUP (m)—C-78
HOLZBERG INC. (d)—C-79
INTERGROUP VIDEO SYSTEMS INC. (m)—C-80
INTERNATIONAL NUCLEAR CORP. (m)—C-80
LAKE SYSTEMS CORP. (d)—C-81
LANDY ASSOCIATES INC. (d)—C-81
LINES VIDEO SYSTEMS (d)—C-82
PANASONIC INDUSTRIAL CO., Audio-Video Systems Group (m)—C-87
SYSTEM ASSOCIATES (d)—C-92
TELE-MEASUREMENTS INC. (d)—C-93
UTAH SCIENTIFIC INC. (m)—C-96
VITAL INDUSTRIES INC. (m)—C-96

• automated

CENTRAL DYNAMICS LTD. (m & r)—C-71
THE GRASS VALLEY GROUP (m)—C-78
INTERGROUP VIDEO SYSTEMS INC. (m)—C-80
INTERNATIONAL NUCLEAR CORP. (m)—C-80
UTAH SCIENTIFIC INC. (m)—C-96

• business automation interfaced

CENTRAL DYNAMICS LTD. (m & r)—C-71
THE GRASS VALLEY GROUP (m)—C-78
UTAH SCIENTIFIC INC. (m)—C-96
VITAL INDUSTRIES INC. (m)—C-96

• manual

CENTRAL DYNAMICS LTD. (m & r)—C-71
THE GRASS VALLEY GROUP (m)—C-78
INTERGROUP VIDEO SYSTEMS INC. (m)—C-80

UTAH SCIENTIFIC INC. (m)—C-96
VITAL INDUSTRIES INC. (m)—C-96

Modulators, TV

ASACA/SHIBASOKU CORP. OF AMERICA (m)—C-69
BLONDER-TONGUE LABORATORIES INC. (m)—C-70
CATEL TELECOMMUNICATIONS (m)—C-71
dB COMMUNICATIONS INC. (d)—C-74
DELTA BENCO CASCADE LTD. (m)—C-74
ELECTRO & OPTICAL SYSTEMS LTD. (d)—C-75
HARRIS CORP. (Broadcast Division) (d)—C-78
HOLZBERG INC. (d)—C-79
LAKE SYSTEMS CORP. (d)—C-81
LANDY ASSOCIATES INC. (d)—C-81
MEGA HERTZ SALES (d)—C-84
MIDWEST COMMUNICATIONS CORP. (d)—C-84
NEXUS ENGINEERING CORP. (m)—C-86
PHILIPS TEST & MEASURING INSTRUMENTS (m)—C-87
T. R. PITTS CO. (d)—C-87
SATELLITE SIGNALS INC. (d)—C-90
TELE-MEASUREMENTS INC. (d)—C-93
TELE-WIRE SUPPLY CORP. (d)—C-94

Monitors

A. F. ASSOCIATES INC. (d)—C-66
ASACA/SHIBASOKU CORP. OF AMERICA (m)—C-69
ROBERT BOSCH CORP. (m)—C-70
THE CAMERA MART INC. (d)—C-71
CENTER VIDEO INDUSTRIAL CO. INC. (d)—C-71
COHU INC. (m & r)—C-72
CONRAC DIVISION (m)—C-73
dB COMMUNICATIONS INC. (d)—C-74
ELECTOR USA INC. (d)—C-75
ELECTRO & OPTICAL SYSTEMS LTD. (d)—C-75
ELECTROHOME LTD. (m)—C-75
GBC-CCTV/WASHINGTON CORP. (m & d)—C-77
GBC CLOSED CIRCUIT TV CORP. (m)—C-77
GENERAL TELEVISION NETWORK (d & r)—C-77
HARRIS CORP. (Broadcast Division) (d)—C-78
HITACHI DENSHI AMERICA LTD. (m)—C-79
HOLZBERG INC. (d)—C-79
IKEGAMI ELECTRONICS (U.S.A.) INC. (m)—C-79
LAKE SYSTEMS CORP. (d)—C-81
LANDY ASSOCIATES INC. (d)—C-81
LENCO INC. (Electronics Div.) (m)—C-82
LINES VIDEO SYSTEMS (d)—C-82
MEGA HERTZ SALES (d)—C-84
MIDWEST COMMUNICATIONS CORP. (d)—C-84
PANASONIC INDUSTRIAL CO., Audio-Video Systems Group (m)—C-87
PANASONIC INDUSTRIAL CO., Professional Products Group (m)—C-87
PESA AMERICA INC. (m)—C-87
PHILIPS TEST & MEASURING INSTRUMENTS (m)—C-87
QSI SYSTEMS INC. (d)—C-88
RICHARDSON ELECTRONICS LTD. (m & d)—C-89
SHARP ELECTRONICS CORP. (m)—C-91
SONY BROADCAST PRODUCTS CO. (m)—C-91
SONY VIDEO COMMUNICATIONS (m)—C-91
SYSTEM ASSOCIATES (d)—C-92
TELE-MEASUREMENTS INC. (d)—C-93
TELE-WIRE SUPPLY CORP. (d)—C-94
TELESCRIPT INC. (m & d)—C-93
VICON INDUSTRIES INC. (m)—C-96

• b & w

ROBERT BOSCH CORP. (m)—C-70
COHU INC. (m & r)—C-72
CONRAC DIVISION (m)—C-73

ELECTROHOME LTD. (m)—C-75
 GBC-CCTV/WASHINGTON CORP. (m)—C-77
 GBC CLOSED CIRCUIT TV CORP. (m)—C-77
 GENERAL TELEVISION NETWORK (d & r)—C-77
 IKEGAMI ELECTRONICS (U.S.A.) INC. (m)—C-79
 JVC CO. OF AMERICA (m)—C-80
 Lenco INC. (Electronics Div.) (m)—C-82
 PANASONIC INDUSTRIAL CO., Audio-Video Systems Group (m)—C-87
 PESA AMERICA INC. (m)—C-87
 QSI SYSTEMS INC. (d)—C-88
 RICHARDSON ELECTRONICS LTD. (m & d)—C-89
 SONY VIDEO COMMUNICATIONS (m)—C-91
 TELESCRIPT INC. (m & d)—C-93
 VICON INDUSTRIES INC. (m)—C-96

■ rack

ROBERT BOSCH CORP. (m)—C-70
 COHU INC. (m & r)—C-72
 CONRAC DIVISION (m)—C-73
 dB COMMUNICATIONS INC. (d)—C-74
 ELECTROHOME LTD. (m)—C-75
 GBC-CCTV/WASHINGTON CORP. (m)—C-77
 GBC CLOSED CIRCUIT TV CORP. (m)—C-77
 HITACHI DENSHI AMERICA LTD. (m)—C-79
 IKEGAMI ELECTRONICS (U.S.A.) INC. (m)—C-79
 Lenco INC. (Electronics Div.) (m)—C-82
 PANASONIC INDUSTRIAL CO., Audio-Video Systems Group (m)—C-87
 PESA AMERICA INC. (m)—C-87
 QSI SYSTEMS INC. (d)—C-88
 RICHARDSON ELECTRONICS LTD. (m & d)—C-89
 SONY VIDEO COMMUNICATIONS (m)—C-91
 VICON INDUSTRIES INC. (m)—C-96

■ standalone

ROBERT BOSCH CORP. (m)—C-70
 COHU INC. (m & r)—C-72
 CONRAC DIVISION (m)—C-73
 dB COMMUNICATIONS INC. (d)—C-74
 ELECTOR USA INC. (d)—C-75
 ELECTROHOME LTD. (m)—C-75
 GBC-CCTV/WASHINGTON CORP. (m)—C-77
 GBC CLOSED CIRCUIT TV CORP. (m)—C-77
 IKEGAMI ELECTRONICS (U.S.A.) INC. (m)—C-79
 PANASONIC INDUSTRIAL CO., Audio-Video Systems Group (m)—C-87
 PESA AMERICA INC. (m)—C-87
 QSI SYSTEMS INC. (d)—C-88
 RICHARDSON ELECTRONICS LTD. (m & d)—C-89
 SONY VIDEO COMMUNICATIONS (m)—C-91
 VICON INDUSTRIES INC. (m)—C-96

• color

ROBERT BOSCH CORP. (m)—C-70
 BTS BROADCAST TELEVISION SYSTEMS INC. (m)—C-70
 CONRAC DIVISION (m)—C-73
 dB COMMUNICATIONS INC. (d)—C-74
 ELECTOR USA INC. (d)—C-75
 ELECTROHOME LTD. (m)—C-75
 GENERAL TELEVISION NETWORK (d & r)—C-77
 HITACHI DENSHI AMERICA LTD. (m)—C-79
 IKEGAMI ELECTRONICS (U.S.A.) INC. (m)—C-79
 JVC CO. OF AMERICA (m)—C-80
 Lenco INC. (Electronics Div.) (m)—C-82
 PANASONIC INDUSTRIAL CO., Audio-Video Systems Group (m)—C-87
 PANASONIC INDUSTRIAL CO., Professional Products Group (m)—C-87
 PESA AMERICA INC. (m)—C-87
 PHILIPS TEST & MEASURING INSTRUMENTS (m)—C-87
 QSI SYSTEMS INC. (d)—C-88

RICHARDSON ELECTRONICS LTD. (m & d)—C-89
 SHARP ELECTRONICS CORP. (m)—C-91
SONY BROADCAST PRODUCTS CO. (m)—C-91
 SONY VIDEO COMMUNICATIONS (m)—C-91
 TEKTRONIX INC. (m)—C-93
 VICON INDUSTRIES INC. (m)—C-96
 WORLD VIDEO INC. (m)—C-97

■ rack

ROBERT BOSCH CORP. (m)—C-70
 BTS BROADCAST TELEVISION SYSTEMS INC. (m)—C-70
 CONRAC DIVISION (m)—C-73
 dB COMMUNICATIONS INC. (d)—C-74
 ELECTROHOME LTD. (m)—C-75
 IKEGAMI ELECTRONICS (U.S.A.) INC. (m)—C-79
 JVC CO. OF AMERICA (m)—C-80
 Lenco INC. (Electronics Div.) (m)—C-82
 PANASONIC INDUSTRIAL CO., Audio-Video Systems Group (m)—C-87
 PANASONIC INDUSTRIAL CO., Professional Products Group (m)—C-87
 PESA AMERICA INC. (m)—C-87
 PHILIPS TEST & MEASURING INSTRUMENTS (m)—C-87
 QSI SYSTEMS INC. (d)—C-88
 RICHARDSON ELECTRONICS LTD. (m & d)—C-89
 SHARP ELECTRONICS CORP. (m)—C-91
SONY BROADCAST PRODUCTS CO. (m)—C-91
 SONY VIDEO COMMUNICATIONS (m)—C-91
 TEKTRONIX INC. (m)—C-93
 VICON INDUSTRIES INC. (m)—C-96
 WORLD VIDEO INC. (m)—C-97

■ standalone

ROBERT BOSCH CORP. (m)—C-70
 BTS BROADCAST TELEVISION SYSTEMS INC. (m)—C-70
 CONRAC DIVISION (m)—C-73
 dB COMMUNICATIONS INC. (d)—C-74
 ELECTOR USA INC. (d)—C-75
 ELECTROHOME LTD. (m)—C-75
 IKEGAMI ELECTRONICS (U.S.A.) INC. (m)—C-79
 Lenco INC. (Electronics Div.) (m)—C-82
 PANASONIC INDUSTRIAL CO., Audio-Video Systems Group (m)—C-87
 PANASONIC INDUSTRIAL CO., Professional Products Group (m)—C-87
 PESA AMERICA INC. (m)—C-87
 PHILIPS TEST & MEASURING INSTRUMENTS (m)—C-87
 QSI SYSTEMS INC. (d)—C-88
 RICHARDSON ELECTRONICS LTD. (m & d)—C-89
 SHARP ELECTRONICS CORP. (m)—C-91
SONY BROADCAST PRODUCTS CO. (m)—C-91
 SONY VIDEO COMMUNICATIONS (m)—C-91
 TEKTRONIX INC. (m)—C-93
 VICON INDUSTRIES INC. (m)—C-96
 WORLD VIDEO INC. (m)—C-97

• pulse cross

ROBERT BOSCH CORP. (m)—C-70
 CONRAC DIVISION (m)—C-73
 dB COMMUNICATIONS INC. (d)—C-74
 ELECTROHOME LTD. (m)—C-75
 GENERAL TELEVISION NETWORK (d & r)—C-77
 JVC CO. OF AMERICA (m)—C-80
 Lenco INC. (Electronics Div.) (m)—C-82
 PANASONIC INDUSTRIAL CO., Audio-Video Systems Group (m)—C-87
 PANASONIC INDUSTRIAL CO., Professional Products Group (m)—C-87
 QSI SYSTEMS INC. (d)—C-88
 SHARP ELECTRONICS CORP. (m)—C-91
 VIDEO AIDS OF COLORADO (m)—C-96
 WORLD VIDEO INC. (m)—C-97

• receiver/monitors

dB COMMUNICATIONS INC. (d)—C-74
 ELECTOR USA INC. (d)—C-75
 ELECTROHOME LTD. (m)—C-75
 GENERAL TELEVISION NETWORK (d & r)—C-77
 JVC CO. OF AMERICA (m)—C-80
 PANASONIC INDUSTRIAL CO., Audio-Video Systems Group (m)—C-87
 SHARP ELECTRONICS CORP. (m)—C-91
 SONY VIDEO COMMUNICATIONS (m)—C-91
 WORLD VIDEO INC. (m)—C-97

• waveform

dB COMMUNICATIONS INC. (d)—C-74
 ELECTROHOME LTD. (m)—C-75
 GENERAL TELEVISION NETWORK (d & r)—C-77
 PHILIPS TEST & MEASURING INSTRUMENTS (m)—C-87
 TEKTRONIX INC. (m)—C-93

Multiple Access Controllers

LAKE SYSTEMS CORP. (d)—C-81
 TELE-MEASUREMENTS INC. (d)—C-93

Phase Correctors, Cart

HOLZBERG INC. (d)—C-79
 LAKE SYSTEMS CORP. (d)—C-81

Post-Production Equipment

CENTER VIDEO INDUSTRIAL CO. INC. (d)—C-71
 CENTRAL DYNAMICS LTD. (m & r)—C-71
 CIPHER DIGITAL INC. (m)—C-72
 CMX CORP. (m)—C-72
 DELCOM CORP. (d)—C-74
 VICTOR DUNCAN INC. (d)—C-74
 EECO INC. (m)—C-75
 GENERAL TELEVISION NETWORK (d & r)—C-77
 HARRIS CORP. (Broadcast Division) (d)—C-78
 HOLZBERG INC. (d)—C-79
 LAKE SYSTEMS CORP. (d)—C-81
 LANDY ASSOCIATES INC. (d)—C-81
 LINES VIDEO SYSTEMS (d)—C-82
 MIDWEST COMMUNICATIONS CORP. (d)—C-84
 OTARI CORP. (m)—C-86
 PANASONIC INDUSTRIAL CO., Audio-Video Systems Group (m)—C-87
 PANASONIC INDUSTRIAL CO., Professional Products Group (m)—C-87
 QUANTEL INC. (m)—C-88
SONY BROADCAST PRODUCTS CO. (m)—C-91
 SONY VIDEO COMMUNICATIONS (m)—C-91
 SYSTEM ASSOCIATES (d)—C-92
 TELE-MEASUREMENTS INC. (d)—C-93
 VIDEO MEDIA (m)—C-96

• editor/controllers

AMPEX CORP. (m)—C-67
 ROBERT BOSCH CORP. (m)—C-70
 CIPHER DIGITAL INC. (m)—C-72
 CMX CORP. (m)—C-72
 EECO INC. (m)—C-75
 GENERAL TELEVISION NETWORK (d & r)—C-77
 JVC CO. OF AMERICA (m)—C-80
 OTARI CORP. (m)—C-86
 PANASONIC INDUSTRIAL CO., Audio-Video Systems Group (m)—C-87
 PANASONIC INDUSTRIAL CO., Professional Products Group (m)—C-87
 QUANTEL INC. (m)—C-88
SONY BROADCAST PRODUCTS CO. (m)—C-91
 SONY VIDEO COMMUNICATIONS (m)—C-91
 VIDEO MEDIA (m)—C-96

• multisource editors

AMPEX CORP. (m)—C-67
 CMX CORP. (m)—C-72
 EECO INC. (m)—C-75
 GENERAL TELEVISION NETWORK (d & r)—C-77
 PANASONIC INDUSTRIAL CO., Audio-Video Systems Group (m)—C-87
SONY BROADCAST PRODUCTS CO. (m)—C-91
 SONY VIDEO COMMUNICATIONS (m)—C-91
 VIDEO MEDIA (m)—C-96

• proprietary time code systems

CMX CORP. (m)—C-72
 EECO INC. (m)—C-75
 ESE (m)—C-76
 GENERAL TELEVISION NETWORK (d & r)—C-77
SONY BROADCAST PRODUCTS CO. (m)—C-91
 VIDEO MEDIA (m)—C-96

• SMPTE time code generators, readers

CEI TECHNOLOGY (d & r)—C-71
 CIPHER DIGITAL INC. (m)—C-72
 CMX CORP. (m)—C-72
 COMPREHENSIVE VIDEO SUPPLY CORP. (d)—C-73
 EECO INC. (m)—C-75
 ESE (m)—C-76
 GENERAL TELEVISION NETWORK (d & r)—C-77
 LANDY ASSOCIATES INC. (d)—C-81
 OTARI CORP. (m)—C-86
SONY BROADCAST PRODUCTS CO. (m)—C-91

• SMPTE time code synchronizers

CIPHER DIGITAL INC. (m)—C-72
 EECO INC. (m)—C-75
 GENERAL TELEVISION NETWORK (d & r)—C-77
 OTARI CORP. (m)—C-86

Power Supplies/Cases

ALLIED ELECTRONICS (a div. of Digitech Inc.) (d)—C-66
THE CAMERA MART INC. (d)—C-71
 CONTROL TECHNOLOGY INC. (m)—C-73
 LAKE SYSTEMS CORP. (d)—C-81

Production Switchers

AMPEX CORP. (m)—C-67
 ROBERT BOSCH CORP. (m)—C-70
 CENTER VIDEO INDUSTRIAL CO. INC. (d)—C-71
 CENTRAL DYNAMICS LTD. (m & r)—C-71
 DELCOM CORP. (d)—C-74
 GENERAL TELEVISION NETWORK (d & r)—C-77
 THE GRASS VALLEY GROUP (m)—C-78
 INTERGROUP VIDEO SYSTEMS INC. (m)—C-80
 INTERNATIONAL NUCLEAR CORP. (m)—C-80
 LAKE SYSTEMS CORP. (d)—C-81
 LINES VIDEO SYSTEMS (d)—C-82
 MIDWEST COMMUNICATIONS CORP. (d)—C-84
 PANASONIC INDUSTRIAL CO., Audio-Video Systems Group (m)—C-87
 PANASONIC INDUSTRIAL CO., Professional Products Group (m)—C-87
SONY BROADCAST PRODUCTS CO. (m)—C-91
 SONY VIDEO COMMUNICATIONS (m)—C-91
 SYSTEM ASSOCIATES (d)—C-92
 VITAL INDUSTRIES INC. (m)—C-96

STUDIO EQUIPMENT & SUPPLIES

• special EFX

CENTRAL DYNAMICS LTD. (m & r)—C-71
THE GRASS VALLEY GROUP (m)—C-78
INTERGROUP VIDEO SYSTEMS INC. (m)—C-80
INTERNATIONAL NUCLEAR CORP. (m)—C-80
JVC CO. OF AMERICA (m)—C-80
NEC AMERICA INC. (Broadcast Equipment Div.) (m)—C-86
PANASONIC INDUSTRIAL CO., Professional Products Group (m)—C-87
SONY VIDEO COMMUNICATIONS (m)—C-91
VITAL INDUSTRIES INC. (m)—C-96

• automated

AMPEX CORP. (m)—C-67
THE GRASS VALLEY GROUP (m)—C-78
INTERGROUP VIDEO SYSTEMS INC. (m)—C-80
SONY VIDEO COMMUNICATIONS (m)—C-91
VITAL INDUSTRIES INC. (m)—C-96

• compact studio/mobile

AMPEX CORP. (m)—C-67
THE GRASS VALLEY GROUP (m)—C-78
INTERGROUP VIDEO SYSTEMS INC. (m)—C-80
INTERNATIONAL NUCLEAR CORP. (m)—C-80
PANASONIC INDUSTRIAL CO., Audio-Video Systems Group (m)—C-87
VITAL INDUSTRIES INC. (m)—C-96

• large studio

AMPEX CORP. (m)—C-67
THE GRASS VALLEY GROUP (m)—C-78
INTERGROUP VIDEO SYSTEMS INC. (m)—C-80
INTERNATIONAL NUCLEAR CORP. (m)—C-80
VITAL INDUSTRIES INC. (m)—C-96

• portable

THE GRASS VALLEY GROUP (m)—C-78
INTERGROUP VIDEO SYSTEMS INC. (m)—C-80
INTERNATIONAL NUCLEAR CORP. (m)—C-80
PANASONIC INDUSTRIAL CO., Audio-Video Systems Group (m)—C-87
QUALITY VIDEO SUPPLY CORP. (d)—C-88
SONY VIDEO COMMUNICATIONS (m)—C-91

• post-production

AMPEX CORP. (m)—C-67
CENTRAL DYNAMICS LTD. (m & r)—C-71
THE GRASS VALLEY GROUP (m)—C-78
INTERGROUP VIDEO SYSTEMS INC. (m)—C-80
INTERNATIONAL NUCLEAR CORP. (m)—C-80
PANASONIC INDUSTRIAL CO., Audio-Video Systems Group (m)—C-87
SONY VIDEO COMMUNICATIONS (m)—C-91
VITAL INDUSTRIES INC. (m)—C-96

Projection TV-Forward Throw

CENTER VIDEO INDUSTRIAL CO. INC. (d)—C-71
VICTOR DUNCAN INC. (d)—C-74
ELECTOR USA INC. (d)—C-75
ELECTRO & OPTICAL SYSTEMS LTD. (d)—C-75
ELECTROHOME LTD. (m)—C-75
GENERAL TELEVISION NETWORK (d & r)—C-77
IMAGE MAGNIFICATION INC. (m & d)—C-79
LAKE SYSTEMS CORP. (d)—C-81
LINES VIDEO SYSTEMS (d)—C-82
PANASONIC INDUSTRIAL CO., Audio-Video Systems Group (m)—C-87
SONY VIDEO COMMUNICATIONS (m)—C-91
VIDEOMEDIA (d)—C-96

Reader For Time Code in Vertical Interval

THE BTX CORP. (m)—C-70
VICTOR DUNCAN INC. (d)—C-74
EECO INC. (m)—C-75
GENERAL TELEVISION NETWORK (d & r)—C-77
LAKE SYSTEMS CORP. (d)—C-81
LANDY ASSOCIATES INC. (d)—C-81
LINES VIDEO SYSTEMS (d)—C-82

Receiver, TV Aural

LAKE SYSTEMS CORP. (d)—C-81
ROHDE & SCHWARZ POLARAD INC. (m)—C-90
SHARP ELECTRONICS CORP. (m)—C-91
TELE-MEASUREMENTS INC. (d)—C-93
TELE-WIRE SUPPLY CORP. (d)—C-94
TIME AND FREQUENCY TECHNOLOGY INC. (m)—C-95

Recorder/Cameras (see Cameras & Recorders in this category)

Recorders, Videotape

A. F. ASSOCIATES INC. (d)—C-66
AMPEX CORP. (m)—C-67
ROBERT BOSCH CORP. (m)—C-70
CENTER VIDEO INDUSTRIAL CO. INC. (d)—C-71
COMPREHENSIVE VIDEO SUPPLY CORP. (d)—C-73
VICTOR DUNCAN INC. (d)—C-74
GENERAL TELEVISION NETWORK (d & r)—C-77
HARRIS CORP. (Broadcast Division) (d)—C-78
IKEGAMI ELECTRONICS (U.S.A.) INC. (d)—C-79
LAKE SYSTEMS CORP. (d)—C-81
LANDY ASSOCIATES INC. (d)—C-81
LINES VIDEO SYSTEMS (d)—C-82
MIDWEST COMMUNICATIONS CORP. (d)—C-84
3M CO. (Broadcast & Related Products Div.) (m)—C-85
PANASONIC INDUSTRIAL CO., Audio-Video Systems Group (m)—C-87
PANASONIC INDUSTRIAL CO., Professional Products Group (m)—C-87
T. R. PITTS CO. (d)—C-87
SHARP ELECTRONICS CORP. (m)—C-91
SONY BROADCAST PRODUCTS CO. (m)—C-91
SONY VIDEO COMMUNICATIONS (m)—C-91
STUDIO FILM & TAPE (LA) INC. (d)—C-92
SYSTEM ASSOCIATES (d)—C-92
TELE-MEASUREMENTS INC. (d)—C-93
VICON INDUSTRIES INC. (m)—C-96

• 1/4 inch

ROBERT BOSCH CORP. (m)—C-70
BURLINGTON AUDIO TAPES INC. (d)—C-70
HITACHI DENSHI AMERICA LTD. (m)—C-79
SONY VIDEO COMMUNICATIONS (m)—C-91

• 1/2 inch

AMPEX CORP. (m)—C-67
BURLINGTON AUDIO TAPES INC. (d)—C-70
FREZZOLINI ELECTRONICS INC. (m & r & d)—C-76
IKEGAMI ELECTRONICS (U.S.A.) INC. (d)—C-79
JVC CO. OF AMERICA (m)—C-80
PANASONIC INDUSTRIAL CO., Audio-Video Systems Group (m)—C-87
PANASONIC INDUSTRIAL CO., Professional Products Group (m)—C-87
SHARP ELECTRONICS CORP. (m)—C-91
SONY BROADCAST PRODUCTS CO. (m)—C-91
SONY VIDEO COMMUNICATIONS (m)—C-91

THOMSON-CSF BROADCAST INC. (m)—C-94
VICON INDUSTRIES INC. (m)—C-96

• 3/4 inch

BURLINGTON AUDIO TAPES INC. (d)—C-70
HITACHI DENSHI AMERICA LTD. (m)—C-79
JVC CO. OF AMERICA (m)—C-80
PANASONIC INDUSTRIAL CO., Audio-Video Systems Group (m)—C-87
SONY BROADCAST PRODUCTS CO. (m)—C-91
SONY VIDEO COMMUNICATIONS (m)—C-91

• 1 inch

AMPEX CORP. (m)—C-67
ROBERT BOSCH CORP. (m)—C-70
BURLINGTON AUDIO TAPES INC. (d)—C-70
HITACHI DENSHI AMERICA LTD. (m)—C-79
MARCONI COMMUNICATION SYSTEMS LTD. (m)—C-83
MERLIN ENGINEERING WORKS (m)—C-84
3M CO. (Broadcast & Related Products Div.) (m)—C-85
SONY BROADCAST PRODUCTS CO. (m)—C-91

• cleaners

ASACA/SHIBASOKU CORP. OF AMERICA (m)—C-69
BURLINGTON AUDIO TAPES INC. (d)—C-70
G. C. ELECTRONICS CO. (m)—C-77
HOLT LLOYD CORP./LPS CHEMICAL PRODUCTS (m)—C-79
MEMOREX AUDIO & VIDEO PRODUCTS/MEMTEK PRODUCTS (d)—C-84
RESEARCH TECHNOLOGY (m)—C-89
STUDIO FILM & TAPE (LA) INC. (d)—C-92
TELEVISION EQUIPMENT ASSOC. INC. (m)—C-94

• degaussers

G. C. ELECTRONICS CO. (m)—C-77
GENERAL TELEVISION NETWORK (d & r)—C-77
TABER MANUFACTURING & ENGINEERING CO. (m & d)—C-92
TELEVISION EQUIPMENT ASSOC. INC. (m)—C-94

• extended play kit

ROBERT BOSCH CORP. (m)—C-70
MERLIN ENGINEERING WORKS (m)—C-84

• logging

BURLINGTON AUDIO TAPES INC. (d)—C-70
MERLIN ENGINEERING WORKS (m)—C-84

• parts & accessories

ROBERT BOSCH CORP. (m)—C-70
HITACHI DENSHI AMERICA LTD. (m)—C-79
LINES VIDEO SYSTEMS (d)—C-82
MERLIN ENGINEERING WORKS (m)—C-84
RMS ELECTRONICS INC./CATV DIVISION (m)—C-89
TEMTRON ELECTRONICS (d)—C-94

■ capstan assemblies

MERLIN ENGINEERING WORKS (m)—C-84

■ care kits

G. C. ELECTRONICS CO. (m)—C-77
MERLIN ENGINEERING WORKS (m)—C-84
RMS ELECTRONICS INC./CATV DIVISION (m)—C-89
THE TEXWIPE CO. (m)—C-94

■ drive motor power supplies

MERLIN ENGINEERING WORKS (m)—C-84

■ electronics

MERLIN ENGINEERING WORKS (m)—C-84
TEMTRON ELECTRONICS (d)—C-94

■ heads

MERLIN ENGINEERING WORKS (m)—C-84
TEMTRON ELECTRONICS (d)—C-94

■ rebuilt

MERLIN ENGINEERING WORKS (m)—C-84

■ replacement

MERLIN ENGINEERING WORKS (m)—C-84
TEMTRON ELECTRONICS (d)—C-94

■ motors

MERLIN ENGINEERING WORKS (m)—C-84
TEMTRON ELECTRONICS (d)—C-94

■ reels

BURLINGTON AUDIO TAPES INC. (d)—C-70
MERLIN ENGINEERING WORKS (m)—C-84
STUDIO FILM & TAPE (LA) INC. (d)—C-92

■ rewinders

MERLIN ENGINEERING WORKS (m)—C-84
RESEARCH TECHNOLOGY (m)—C-89

■ servo modifications

MERLIN ENGINEERING WORKS (m)—C-84

■ speed controls

MERLIN ENGINEERING WORKS (m)—C-84

■ synchronizers

MERLIN ENGINEERING WORKS (m)—C-84

■ tape deck cabinets

MERLIN ENGINEERING WORKS (m)—C-84

■ tape decks

MERLIN ENGINEERING WORKS (m)—C-84

■ tension controls

MERLIN ENGINEERING WORKS (m)—C-84

■ tension gauges

G. C. ELECTRONICS CO. (m)—C-77
MERLIN ENGINEERING WORKS (m)—C-84
TENTEL CORP. (m & d & r)—C-94

■ transport services

MERLIN ENGINEERING WORKS (m)—C-84

■ velocity error correctors

MERLIN ENGINEERING WORKS (m)—C-84

• quad

CENTRAL DYNAMICS LTD. (m & r)—C-71
MERLIN ENGINEERING WORKS (m)—C-84

• reconditioned machines

CENTER VIDEO INDUSTRIAL CO. INC. (d)—C-71
MERLIN ENGINEERING WORKS (m)—C-84

• slow motion replay

AMPEX CORP. (m)—C-67
MERLIN ENGINEERING WORKS (m)—C-84
SONY BROADCAST PRODUCTS CO. (m)—C-91
VICON INDUSTRIES INC. (m)—C-96

VCRs (see VTRs, VCRs in this category)

Remote Control Systems, Video

CATEL TELECOMMUNICATIONS (m)—C-71
CENTRAL DYNAMICS LTD. (m & r)—C-71
COHU INC. (m & r)—C-72
DYNAIR ELECTRONICS INC. (m)—C-74
GENERAL TELEVISION NETWORK (d & r)—C-77
HALLIKAINEN & FRIENDS INC. (m)—C-78
HARRIS CORP. (Broadcast Division) (d)—C-78
JVC CO. OF AMERICA (m)—C-80
LAKE SYSTEMS CORP. (d)—C-81
NURAD INC. (m)—C-86
QUICK-SET INC. (m)—C-88
SONY BROADCAST PRODUCTS CO. (m)—C-91
VICON INDUSTRIES INC. (m)—C-96
VIDEOMEDIA (m)—C-96

Remote Pickup Equipment

HARRIS CORP. (Broadcast Division) (d)—C-78
LAKE SYSTEMS CORP. (d)—C-81
LANDY ASSOCIATES INC. (d)—C-81
NURAD INC. (m)—C-86

Reticule Safe Area/Title

LAKE SYSTEMS CORP. (d)—C-81
PORTA-PATTERN INC. (m)—C-88

Routing Switchers

CENTRAL DYNAMICS LTD. (m & r)—C-71
INTERNATIONAL NUCLEAR CORP. (m)—C-80
3M CO. (Broadcast & Related Products Div.) (m)—C-85
VITAL INDUSTRIES INC. (m)—C-96

• parallel interface

CENTRAL DYNAMICS LTD. (m & r)—C-71
INTERNATIONAL NUCLEAR CORP. (m)—C-80
3M CO. (Broadcast & Related Products Div.) (m)—C-85
VITAL INDUSTRIES INC. (m)—C-96

• serial interface

CENTRAL DYNAMICS LTD. (m & r)—C-71
INTERNATIONAL NUCLEAR CORP. (m)—C-80
3M CO. (Broadcast & Related Products Div.) (m)—C-85

Safe Area Generators

ASACA/SHIBASOKU CORP. OF AMERICA (m)—C-69
LAKE SYSTEMS CORP. (d)—C-81
LANDY ASSOCIATES INC. (d)—C-81
LENCO INC. (Electronics Div.) (m)—C-82

Signal Processing Equipment

CATEL TELECOMMUNICATIONS (m)—C-71
THE GRASS VALLEY GROUP (m)—C-78
HARRIS CORP. (Broadcast Division) (d)—C-78
INTERNATIONAL NUCLEAR CORP. (m)—C-80

LAKE SYSTEMS CORP. (d)—C-81
LENCO INC. (Electronics Div.) (m)—C-82
ORBAN ASSOCIATES INC. (m)—C-86
THOMSON-CSF BROADCAST INC. (m)—C-94
VICON INDUSTRIES INC. (m)—C-96

Signal Multiplexes

ROBERT BOSCH CORP. (m)—C-70
LAKE SYSTEMS CORP. (d)—C-81
NEC AMERICA INC. (Broadcast Equipment Div.) (m)—C-86
TELE-MEASUREMENTS INC. (d)—C-93
THOMSON-CSF BROADCAST INC. (m)—C-94

Simulcasting Equipment

EECO INC. (m)—C-75
LAKE SYSTEMS CORP. (d)—C-81
LINES VIDEO SYSTEMS (d)—C-82
TELE-MEASUREMENTS INC. (d)—C-93

Slides, Test

LAKE SYSTEMS CORP. (d)—C-81
LANDY ASSOCIATES INC. (d)—C-81
PORTA-PATTERN INC. (m)—C-88
QUALITY VIDEO SUPPLY CORP. (d)—C-88

Slow Motion Recorders & Accessories

VICTOR DUNCAN INC. (d)—C-74
LAKE SYSTEMS CORP. (d)—C-81
LINES VIDEO SYSTEMS (d)—C-82
PANASONIC INDUSTRIAL CO., Professional Products Group (m)—C-87
SONY BROADCAST PRODUCTS CO. (m)—C-91

• slo-mo controller

AMPEX CORP. (m)—C-67
PANASONIC INDUSTRIAL CO., Professional Products Group (m)—C-87
SONY BROADCAST PRODUCTS CO. (m)—C-91

• slow scan recorder

SONY BROADCAST PRODUCTS CO. (m)—C-91

• video animation controllers

OXBERRY (Div. of Richmark Camera Service Inc.) (m)—C-86

Slow Scan TV Systems

COLORADO VIDEO INC. (m)—C-72
LAKE SYSTEMS CORP. (d)—C-81
NEC AMERICA INC. (Broadcast Equipment Div.) (m)—C-86

QUICK-SET INC. (d)—C-88

Sound Level Meters

LAKE SYSTEMS CORP. (d)—C-81

Special Effects Generators (see Generators in this category)

Special Effects Equipment

CENTER VIDEO INDUSTRIAL CO. INC. (d)—C-71
CENTRAL DYNAMICS LTD. (m & r)—C-71
DELCOM CORP. (d)—C-74
VICTOR DUNCAN INC. (d)—C-74
ELECTRO & OPTICAL SYSTEMS LTD. (d)—C-75
THE GRASS VALLEY GROUP (m)—C-78
GROVE CORP./KNOX VIDEO (m)—C-78
HARRIS CORP. (Broadcast Division) (d)—C-78
HARRIS VIDEO SYSTEMS (m)—C-78
INTERAND CORP. (m)—C-79
INTERNATIONAL NUCLEAR CORP. (m)—C-80
JVC CO. OF AMERICA (m)—C-80
LAKE SYSTEMS CORP. (d)—C-81
LINES VIDEO SYSTEMS (d)—C-82
MICROTIME INC. (m)—C-84
MIDWEST COMMUNICATIONS CORP. (d)—C-84
MOLE-RICHARDSON CO. (m)—C-85
NEC AMERICA INC. (Broadcast Equipment Div.) (m)—C-86
T. R. PITTS CO. (d)—C-87
QUANTA CORP. (m)—C-88
QUANTEL INC. (m)—C-88
SONY VIDEO COMMUNICATIONS (m)—C-91
THOMSON-CSF BROADCAST INC. (m)—C-94
VITAL INDUSTRIES INC. (m)—C-96

• colorizers

COLORADO VIDEO INC. (m)—C-72
ELECTRO & OPTICAL SYSTEMS LTD. (d)—C-75
THE GRASS VALLEY GROUP (m)—C-78
GROVE CORP./KNOX VIDEO (m)—C-78
INTERNATIONAL NUCLEAR CORP. (m)—C-80
KNOX VIDEO (m)—C-81
SONY VIDEO COMMUNICATIONS (m)—C-91

• compressor/positioners

ELECTRO & OPTICAL SYSTEMS LTD. (d)—C-75
THE GRASS VALLEY GROUP (m)—C-78
MICROTIME INC. (m)—C-84
VITAL INDUSTRIES INC. (m)—C-96

• digital efx processors

ELECTRO & OPTICAL SYSTEMS LTD. (d)—C-75
THE GRASS VALLEY GROUP (m)—C-78
MICROTIME INC. (m)—C-84
NEC AMERICA INC. (Broadcast Equipment Div.) (m)—C-86
QUANTA CORP. (m)—C-88
QUANTEL INC. (m)—C-88
VITAL INDUSTRIES INC. (m)—C-96

• chromakeyers

ROBERT BOSCH CORP. (m)—C-70
CENTRAL DYNAMICS LTD. (m & r)—C-71
DELCOM CORP. (d)—C-74
GENERAL TELEVISION NETWORK (d & r)—C-77
THE GRASS VALLEY GROUP (m)—C-78
INTERNATIONAL NUCLEAR CORP. (m)—C-80
NEC AMERICA INC. (Broadcast Equipment Div.) (m)—C-86
SONY VIDEO COMMUNICATIONS (m)—C-91
THOMSON-CSF BROADCAST INC. (m)—C-94
VITAL INDUSTRIES INC. (m)—C-96

■ encoded

CENTRAL DYNAMICS LTD. (m & r)—C-71
GENERAL TELEVISION NETWORK (d & r)—C-77
THE GRASS VALLEY GROUP (m)—C-78
INTERNATIONAL NUCLEAR CORP. (m)—C-80
VITAL INDUSTRIES INC. (m)—C-96

■ RGB

CENTRAL DYNAMICS LTD. (m & r)—C-71
ELECTRO & OPTICAL SYSTEMS LTD. (d)—C-75
GENERAL TELEVISION NETWORK (d & r)—C-77
THE GRASS VALLEY GROUP (m)—C-78
THOMSON-CSF BROADCAST INC. (m)—C-94
VITAL INDUSTRIES INC. (m)—C-96

• keyers

CENTRAL DYNAMICS LTD. (m & r)—C-71
CHANNELMATIC INC. (m)—C-72
DELCOM CORP. (d)—C-74
GENERAL TELEVISION NETWORK (d & r)—C-77
THE GRASS VALLEY GROUP (m)—C-78
GROVE CORP./KNOX VIDEO (m)—C-78
INTERNATIONAL NUCLEAR CORP. (m)—C-80
KNOX VIDEO (m)—C-81
SONY VIDEO COMMUNICATIONS (m)—C-91
VITAL INDUSTRIES INC. (m)—C-96

■ downstream

CENTRAL DYNAMICS LTD. (m & r)—C-71
GENERAL TELEVISION NETWORK (d & r)—C-77
THE GRASS VALLEY GROUP (m)—C-78
INTERNATIONAL NUCLEAR CORP. (m)—C-80
KNOX VIDEO (m)—C-81
SONY VIDEO COMMUNICATIONS (m)—C-91
VITAL INDUSTRIES INC. (m)—C-96

■ nonadditive

CENTRAL DYNAMICS LTD. (m & r)—C-71
GENERAL TELEVISION NETWORK (d & r)—C-77
THE GRASS VALLEY GROUP (m)—C-78
GROVE CORP./KNOX VIDEO (m)—C-78
KNOX VIDEO (m)—C-81
SONY VIDEO COMMUNICATIONS (m)—C-91

• standalone efx generators

CENTRAL DYNAMICS LTD. (m & r)—C-71
ELECTRO & OPTICAL SYSTEMS LTD. (d)—C-75
GENERAL TELEVISION NETWORK (d & r)—C-77
THE GRASS VALLEY GROUP (m)—C-78
HARRIS VIDEO SYSTEMS (m)—C-78
MICROTIME INC. (m)—C-84
NEC AMERICA INC. (Broadcast Equipment Div.) (m)—C-86
QUANTA CORP. (m)—C-88
QUANTEL INC. (m)—C-88
SONY VIDEO COMMUNICATIONS (m)—C-91
VITAL INDUSTRIES INC. (m)—C-96

• video insert

CHANNELMATIC INC. (m)—C-72
ELECTRO & OPTICAL SYSTEMS LTD. (d)—C-75
THE GRASS VALLEY GROUP (m)—C-78
KNOX VIDEO (m)—C-81
SONY VIDEO COMMUNICATIONS (m)—C-91

Standards Converters/Services

A. F. ASSOCIATES INC. (d)—C-66
ELECTRO & OPTICAL SYSTEMS LTD. (d)—C-75

STUDIO EQUIPMENT & SUPPLIES

LAKE SYSTEMS CORP. (d)—C-81
MARCONI COMMUNICATION SYSTEMS LTD.
(m)—C-83
MERLIN ENGINEERING WORKS (m)—C-84
QUANTEL INC. (m)—C-88

Still Stores, Slow Motion

HARRIS CORP. (Broadcast Division)
(m)—C-78
LAKE SYSTEMS CORP. (d)—C-81
SONY VIDEO COMMUNICATIONS (m)—C-91

Still/Slide Store, Electronic

AMPEX CORP. (m)—C-67
HARRIS CORP. (Broadcast Division)
(m)—C-78
HARRIS VIDEO SYSTEMS (m)—C-78
LAKE SYSTEMS CORP. (d)—C-81
LINES VIDEO SYSTEMS (d)—C-82
QUANTEL INC. (m)—C-88
RANK PRECISION INDUSTRIES INC. (m & d
& r)—C-89
THOMSON-CSF BROADCAST INC. (m)—C-94

Switchers

AMPEX CORP. (m)—C-67
ROBERT BOSCH CORP. (m)—C-70
CENTRAL DYNAMICS LTD. (m & r)—C-71
CHANNELMATIC INC. (m)—C-72
COMPREHENSIVE VIDEO SUPPLY CORP.
(d)—C-73
DELCOM CORP. (d)—C-74
DI-TECH INC. (m)—C-74
VICTOR DUNCAN INC. (d)—C-74
DYNAIR ELECTRONICS INC. (m)—C-74
GBC CLOSED CIRCUIT TV CORP. (m)—C-77
GENERAL TELEVISION NETWORK (d &
r)—C-77
THE GRASS VALLEY GROUP (m)—C-78
HARRIS CORP. (Broadcast Division) (d)—C-78
INTERGROUP VIDEO SYSTEMS INC.
(m)—C-80
INTERNATIONAL NUCLEAR CORP. (m)—C-80
LAKE SYSTEMS CORP. (d)—C-81
LANDY ASSOCIATES INC. (d)—C-81
LEITCH VIDEO LTD. (m)—C-82
LINES VIDEO SYSTEMS (d)—C-82
MIDWEST COMMUNICATIONS CORP.
(d)—C-84
3M CO. (Broadcast & Related Products Div.)
(m)—C-85
PANASONIC INDUSTRIAL CO., Audio-Video
Systems Group (m)—C-87
PANASONIC INDUSTRIAL CO., Professional
Products Group (m)—C-87
QUICK-SET INC. (m)—C-88
RMS ELECTRONICS INC./CATV DIVISION
(m)—C-89
SONY VIDEO COMMUNICATIONS (m)—C-91
SYSTEM ASSOCIATES (d)—C-92
TELE-ENGINEERING CORP. (m)—C-93
TELE-WIRE SUPPLY CORP. (d)—C-94
UTAH SCIENTIFIC INC. (m)—C-96
VICON INDUSTRIES INC. (m)—C-96
VITAL INDUSTRIES INC. (m)—C-96

• crossbar

INTERGROUP VIDEO SYSTEMS INC.
(m)—C-80
INTERNATIONAL NUCLEAR CORP. (m)—C-80

• routing

CENTRAL DYNAMICS LTD. (m & r)—C-71
CHANNELMATIC INC. (m)—C-72
DELCOM CORP. (d)—C-74
DI-TECH INC. (m)—C-74
DYNAIR ELECTRONICS INC. (m)—C-74
THE GRASS VALLEY GROUP (m)—C-78
INTERGROUP VIDEO SYSTEMS INC.
(m)—C-80
INTERNATIONAL NUCLEAR CORP. (m)—C-80
LANDY ASSOCIATES INC. (d)—C-81

LEITCH VIDEO LTD. (m)—C-82
LINES VIDEO SYSTEMS (d)—C-82
3M CO. (Broadcast & Related Products Div.)
(m)—C-85
PANASONIC INDUSTRIAL CO., Audio-Video
Systems Group (m)—C-87
PANASONIC INDUSTRIAL CO., Professional
Products Group (m)—C-87
QUICK-SET INC. (m)—C-88
TELE-ENGINEERING CORP. (m)—C-93
UTAH SCIENTIFIC INC. (m)—C-96
VERSATECH CORP. (m)—C-96
VIDEO AIDS OF COLORADO (m)—C-96

• video

AMPEX CORP. (m)—C-67
BURLINGTON AUDIO TAPES INC. (d)—C-70
CECO COMMUNICATIONS INC. (d)—C-71
CENTRAL DYNAMICS LTD. (m & r)—C-71
CHANNELMATIC INC. (m)—C-72
DELCOM CORP. (d)—C-74
DI-TECH INC. (m)—C-74
DYNAIR ELECTRONICS INC. (m)—C-74
GBC-CCTV/WASHINGTON CORP. (m)—C-77
GBC CLOSED CIRCUIT TV CORP. (m)—C-77
THE GRASS VALLEY GROUP (m)—C-78
INTERGROUP VIDEO SYSTEMS INC.
(m)—C-80
INTERNATIONAL NUCLEAR CORP. (m)—C-80
LANDY ASSOCIATES INC. (d)—C-81
LEITCH VIDEO LTD. (m)—C-82
LENCO INC. (Electronics Div.) (m)—C-82
MARCONI COMMUNICATION SYSTEMS LTD.
(m)—C-83
3M CO. (Broadcast & Related Products Div.)
(m)—C-85
PANASONIC INDUSTRIAL CO., Audio-Video
Systems Group (m)—C-87
PANASONIC INDUSTRIAL CO., Professional
Products Group (m)—C-87
PECA INC. (m)—C-87
OSI SYSTEMS INC. (m)—C-88
QUICK-SET INC. (m)—C-88
RMS ELECTRONICS INC./CATV DIVISION
(m)—C-89
ROSS VIDEO LTD. (m)—C-90
SONY VIDEO COMMUNICATIONS (m)—C-91
TELE-ENGINEERING CORP. (m)—C-93
UTAH SCIENTIFIC INC. (m)—C-96
VERSATECH CORP. (m)—C-96
VICON INDUSTRIES INC. (m)—C-96
VIDEO AIDS OF COLORADO (m)—C-96
VITAL INDUSTRIES INC. (m)—C-96

■ computerized

THE GRASS VALLEY GROUP (m)—C-78
INTERGROUP VIDEO SYSTEMS INC.
(m)—C-80
INTERNATIONAL NUCLEAR CORP. (m)—C-80
3M CO. (Broadcast & Related Products Div.)
(m)—C-85
ROSS VIDEO LTD. (m)—C-90
TELE-ENGINEERING CORP. (m)—C-93
UTAH SCIENTIFIC INC. (m)—C-96

■ local

CENTRAL DYNAMICS LTD. (m & r)—C-71
CHANNELMATIC INC. (m)—C-72
DYNAIR ELECTRONICS INC. (m)—C-74
THE GRASS VALLEY GROUP (m)—C-78
INTERGROUP VIDEO SYSTEMS INC.
(m)—C-80
INTERNATIONAL NUCLEAR CORP. (m)—C-80
3M CO. (Broadcast & Related Products Div.)
(m)—C-85
PANASONIC INDUSTRIAL CO., Audio-Video
Systems Group (m)—C-87
ROSS VIDEO LTD. (m)—C-90
TELE-ENGINEERING CORP. (m)—C-93
UTAH SCIENTIFIC INC. (m)—C-96
VICON INDUSTRIES INC. (m)—C-96
VITAL INDUSTRIES INC. (m)—C-96

■ remote controlled

CENTRAL DYNAMICS LTD. (m & r)—C-71
CHANNELMATIC INC. (m)—C-72
DYNAIR ELECTRONICS INC. (m)—C-74
THE GRASS VALLEY GROUP (m)—C-78
INTERGROUP VIDEO SYSTEMS INC.
(m)—C-80
INTERNATIONAL NUCLEAR CORP. (m)—C-80
3M CO. (Broadcast & Related Products Div.)
(m)—C-85
QUICK-SET INC. (m)—C-88
TELE-ENGINEERING CORP. (m)—C-93
UTAH SCIENTIFIC INC. (m)—C-96
VICON INDUSTRIES INC. (m)—C-96
VIDEO AIDS OF COLORADO (m)—C-96
VITAL INDUSTRIES INC. (m)—C-96

Switches

ALLIED ELECTRONICS (a div. of Digitech Inc.)
(d)—C-66
BIRD ELECTRONIC CORP. (m & d)—C-70
CHANNELMATIC INC. (m)—C-72
DOW-KEY MICROWAVE CORP. (m)—C-74
GBC CLOSED CIRCUIT TV CORP. (m)—C-77
G. C. ELECTRONICS CO. (m)—C-77
LAKE SYSTEMS CORP. (d)—C-81
MICRO COMMUNICATIONS INC. (m)—C-84
MIDWEST COMMUNICATIONS CORP.
(d)—C-84
PECA INC. (m)—C-87
T. R. PITTS CO. (d)—C-87
QUALITY VIDEO SUPPLY CORP. (d)—C-88
QUICK-SET INC. (m)—C-88
RMS ELECTRONICS INC./CATV DIVISION
(m)—C-89
TELE-WIRE SUPPLY CORP. (d)—C-94

• coaxial

BIRD ELECTRONIC CORP. (m & d)—C-70
CHANNELMATIC INC. (m)—C-72
DOW-KEY MICROWAVE CORP. (m)—C-74
GBC CLOSED CIRCUIT TV CORP. (m)—C-77
G. C. ELECTRONICS CO. (m)—C-77
MICRO COMMUNICATIONS INC. (m)—C-84
PECA INC. (m)—C-87
T. R. PITTS CO. (d)—C-87
QUICK-SET INC. (m)—C-88
RMS ELECTRONICS INC./CATV DIVISION
(m)—C-89

• video activated

CHANNELMATIC INC. (m)—C-72
GBC-CCTV/WASHINGTON CORP. (m)—C-77
3M CO. (Broadcast & Related Products Div.)
(m)—C-85

Synchronizers

THE BTX CORP. (m)—C-70
CIPHER DIGITAL INC. (m)—C-72
EEOO INC. (m)—C-75
HARRIS VIDEO SYSTEMS (m)—C-78
LAKE SYSTEMS CORP. (d)—C-81
LEITCH VIDEO LTD. (m)—C-82
MICROTIME INC. (m)—C-84
NEC AMERICA INC. (Broadcast Equipment
Div.) (m)—C-86
OTARI CORP. (m)—C-86
QUANTEL INC. (m)—C-88

• audio-video

THE BTX CORP. (m)—C-70
CIPHER DIGITAL INC. (m)—C-72
EEOO INC. (m)—C-75
NEC AMERICA INC. (Broadcast Equipment
Div.) (m)—C-86
OTARI CORP. (m)—C-86

• digital video

LEITCH VIDEO LTD. (m)—C-82
MICROTIME INC. (m)—C-84

NEC AMERICA INC. (Broadcast Equipment
Div.) (m)—C-86
QUANTEL INC. (m)—C-88

Tape & Accessories

AMPEX CORP. (m)—C-67
BURLINGTON AUDIO TAPES INC. (d)—C-70
CENTER VIDEO INDUSTRIAL CO. INC.
(d)—C-71
FUJI PHOTO FILM USA INC. (m)—C-76
G. C. ELECTRONICS CO. (m)—C-77
JVC CO. OF AMERICA (m)—C-80
LAKE SYSTEMS CORP. (d)—C-81
MEMOREX AUDIO & VIDEO
PRODUCTS/MEMTEK PRODUCTS (m &
d)—C-84
3M CO. (Magnetic Audio/Video Products Div.)
(m)—C-85
QUALITY VIDEO SUPPLY CORP. (d)—C-88
RMS ELECTRONICS INC./CATV DIVISION
(m)—C-89
SONY TAPE SALES CO. (m)—C-91
STUDIO FILM & TAPE (LA) INC. (m &
d)—C-92
TABER MANUFACTURING & ENGINEERING
CO. (d)—C-92
TELE-MEASUREMENTS INC. (d)—C-93
THE VIDEO TAPE CO. (VRC) (d)—C-96

• carrying & shipping cases

MAGNASYNC/MOVIOLA CORP. (m)—C-83
3M CO. (Magnetic Audio/Video Products Div.)
(m)—C-85
MOTION PICTURE ENTERPRISES INC.
(d)—C-28
NEUMADE PRODUCTS CORP. (m)—C-86
QUALITY VIDEO SUPPLY CORP. (d)—C-88
RESEARCH TECHNOLOGY (d)—C-89
RMS ELECTRONICS INC./CATV DIVISION
(m)—C-89
SCHUESSLER CASE CO. INC. (m)—C-90
STUDIO FILM & TAPE (LA) INC. (d)—C-92

• demagnetizers

CHRISTIE ELECTRIC CORP. (m)—C-72
G. C. ELECTRONICS CO. (m)—C-77
MEMOREX AUDIO & VIDEO
PRODUCTS/MEMTEK PRODUCTS
(d)—C-84
MOTION PICTURE ENTERPRISES INC.
(d)—C-28
RESEARCH TECHNOLOGY (m)—C-89
TABER MANUFACTURING & ENGINEERING
CO. (m & d)—C-92

• evaluators

RESEARCH TECHNOLOGY (m)—C-89
TELEVISION EQUIPMENT ASSOC. INC.
(m)—C-94

• rewinders

ADAPT COMMUNICATION SUPPLY CO. INC.
(d)—C-66
AUDICO INC. (m)—C-69
G. C. ELECTRONICS CO. (m)—C-77
RESEARCH TECHNOLOGY (m)—C-89
TELEVISION EQUIPMENT ASSOC. INC.
(m)—C-94
VIDEO COMPONENTS INC. (m)—C-96

• spindle height gauges

G. C. ELECTRONICS CO. (m)—C-77

• tape cleaners

ADAPT COMMUNICATION SUPPLY CO. INC.
(d)—C-66
ASACA/SHIBASOKU CORP. OF AMERICA
(m)—C-69
AUDICO INC. (m)—C-69
BURLINGTON AUDIO TAPES INC. (d)—C-70

G. C. ELECTRONICS CO. (m)—C-77
MEMOREX AUDIO & VIDEO PRODUCTS/MEMTEK PRODUCTS (d)—C-84
 RESEARCH TECHNOLOGY (m)—C-89
 SONY TAPE SALES CO. (m)—C-91
 TELEVISION EQUIPMENT ASSOC. INC. (m)—C-94
 VIDEO COMPONENTS INC. (m)—C-96

• **tape**

ADAPT COMMUNICATION SUPPLY CO. INC. (d)—C-66
 AMPEX CORP. (m)—C-67
 AUDICO INC. (d)—C-69
 BURLINGTON AUDIO TAPES INC. (d)—C-70
 FUJI PHOTO FILM USA INC. (m)—C-76
 JVC CO. OF AMERICA (m)—C-80
 LANDY ASSOCIATES INC. (d)—C-81
MEMOREX AUDIO & VIDEO PRODUCTS/MEMTEK PRODUCTS (m & d)—C-84
 3M CO. (Magnetic Audio/Video Products Div.) (m)—C-85
 SONY TAPE SALES CO. (m)—C-91
 STUDIO FILM & TAPE (LA) INC. (m & d)—C-92
 THE VIDEO TAPE CO. (VRC) (d)—C-96

■ **cartridges**

BURLINGTON AUDIO TAPES INC. (d)—C-70
 3M CO. (Magnetic Audio/Video Products Div.) (m)—C-85
 MOTION PICTURE ENTERPRISES INC. (d)—C-28
 STUDIO FILM & TAPE (LA) INC. (m & d)—C-92

■ **cassettes**

ALLIED ELECTRONICS (a div. of Digitech Inc.) (d)—C-66
 AMPEX CORP. (m)—C-67
 BURLINGTON AUDIO TAPES INC. (m & d)—C-70
 CENTER VIDEO INDUSTRIAL CO. INC. (d)—C-71
 EASTMAN KODAK CO. (m)—C-74
 FUJI PHOTO FILM USA INC. (m)—C-76
 JVC CO. OF AMERICA (m)—C-80
MEMOREX AUDIO & VIDEO PRODUCTS/MEMTEK PRODUCTS (m & d)—C-84
 3M CO. (Magnetic Audio/Video Products Div.) (m)—C-85
 MOTION PICTURE ENTERPRISES INC. (d)—C-28
 SONY TAPE SALES CO. (m)—C-91
 STUDIO FILM & TAPE (LA) INC. (m & d)—C-92

■ **open reel**

AMPEX CORP. (m)—C-67
 BURLINGTON AUDIO TAPES INC. (m & d)—C-70
 EASTMAN KODAK CO. (m)—C-74
 FUJI PHOTO FILM USA INC. (m)—C-76
 3M CO. (Magnetic Audio/Video Products Div.) (m)—C-85
 MOTION PICTURE ENTERPRISES INC. (d)—C-28
 SONY TAPE SALES CO. (m)—C-91
 STUDIO FILM & TAPE (LA) INC. (m & d)—C-92

• **tension gauges**

TENTEL CORP. (m & d & r)—C-94

Telecine Equipment & Accessories

A. F. ASSOCIATES INC. (d)—C-66
 ROBERT BOSCH CORP. (m)—C-70
 VICTOR DUNCAN INC. (d)—C-74

GENERAL TELEVISION NETWORK (d & r)—C-77
 Ikegami Electronics (U.S.A.) INC. (m)—C-79
 KALART VICTOR CORP. (m)—C-80
 LAKE SYSTEMS CORP. (d)—C-81
 LANDY ASSOCIATES INC. (d)—C-81
 MARCONI COMMUNICATION SYSTEMS LTD. (m)—C-83
 MIDWEST COMMUNICATIONS CORP. (d)—C-84
 RANK PRECISION INDUSTRIES INC. (m & d & r)—C-89
 SYSTEM ASSOCIATES (d)—C-92
 TELE-MEASUREMENTS INC. (d)—C-93
 VIDEO MEDIA (d)—C-96

• **16/35mm telecine projectors**

BESTON/McINNIS-SKINNER (m & d)—C-69
 CENTER VIDEO INDUSTRIAL CO. INC. (d)—C-71
 Ikegami Electronics (U.S.A.) INC. (m)—C-79
 VIDEO MEDIA (d)—C-96

• **35mm slide projectors**

Ikegami Electronics (U.S.A.) INC. (m)—C-79
 MPCS VIDEO INDUSTRIES INC. (d)—C-85
 THOMSON-CSF BROADCAST INC. (m)—C-94
 VIDEO MEDIA (d)—C-96

• **auto light control**

BESTON/McINNIS-SKINNER (m & d)—C-69
 VIDEO MEDIA (d)—C-96

• **cameras**

CECO COMMUNICATIONS INC. (d)—C-71
 CENTER VIDEO INDUSTRIAL CO. INC. (d)—C-71
 LANDY ASSOCIATES INC. (d)—C-81
 PANASONIC INDUSTRIAL CO., Audio-Video Systems Group (m)—C-87
 SHARP ELECTRONICS CORP. (m)—C-91
 STUDIO FILM & TAPE (LA) INC. (d)—C-92
 VIDEO MEDIA (d)—C-96

• **color correctors**

MPCS VIDEO INDUSTRIES INC. (d)—C-85
 RANK PRECISION INDUSTRIES INC. (m & d & r)—C-89
 TELEVISION EQUIPMENT ASSOC. INC. (m)—C-94
 THOMSON-CSF BROADCAST INC. (m)—C-94
 VIDEO MEDIA (d)—C-96

• **optical multiplexers**

CENTER VIDEO INDUSTRIAL CO. INC. (d)—C-71
 Ikegami Electronics (U.S.A.) INC. (m)—C-79
 VIDEO MEDIA (d)—C-96

Teletext Systems

BESTON/McINNIS-SKINNER (m & d)—C-69
 THE CAMERA MART INC. (d)—C-71
 VICTOR DUNCAN INC. (d)—C-74
 HARRIS CORP. (Broadcast Division) (d)—C-78
 LAKE SYSTEMS CORP. (d)—C-81
 PANASONIC INDUSTRIAL CO., Professional Products Group (m)—C-87
 QUALITY VIDEO SUPPLY CORP. (d)—C-88
 SONY VIDEO COMMUNICATIONS (m)—C-91
 VIDEO DATA SYSTEMS DIV. (Sterling TV Pres. Inc.) (m)—C-96

Timers

CHRONO-LOG CORP. (m)—C-72
 ESE (m)—C-76

LAKE SYSTEMS CORP. (d)—C-81
 LOGITEK (m)—C-82
 QUALITY VIDEO SUPPLY CORP. (d)—C-88
 VIDEO DATA SYSTEMS DIV. (Sterling TV Pres. Inc.) (m)—C-96

• **blanking interval**

VIDEO DATA SYSTEMS DIV. (Sterling TV Pres. Inc.) (m)—C-96

• **program**

ARTEL SERVICE CORP. (m & d & r)—C-69
 ESE (m)—C-76
 LOGITEK (m)—C-82

• **video tape**

AUDICO INC. (m)—C-69
 BURLINGTON AUDIO TAPES INC. (d)—C-70
 MPCS VIDEO INDUSTRIES INC. (d)—C-85
 SHAROBIM INTERNATIONAL CO. (d)—C-91

Tuners, Video

ADWAR VIDEO CORP. (d)—C-66
 ALFORD MANUFACTURING CO. (m)—C-66
 GENERAL TELEVISION NETWORK (d & r)—C-77
 LAKE SYSTEMS CORP. (d)—C-81
 MPCS VIDEO INDUSTRIES INC. (d)—C-85
 PANASONIC INDUSTRIAL CO., Audio-Video Systems Group (m)—C-87
 ROHDE & SCHWARZ POLARAD INC. (m)—C-90

VTRs, VCRs

ADWAR VIDEO CORP. (d)—C-66
 AMPEX CORP. (m)—C-67
 ROBERT BOSCH CORP. (m)—C-70
 CENTER VIDEO INDUSTRIAL CO. INC. (d & r)—C-71
 DELCOM CORP. (d)—C-74
 VICTOR DUNCAN INC. (d)—C-74
 GENERAL TELEVISION NETWORK (d & r)—C-77
 HARRIS CORP. (Broadcast Division) (d)—C-78
 HITACHI DENSHI AMERICA LTD. (m)—C-79
 Ikegami Electronics (U.S.A.) INC. (d)—C-79
 JVC CO. OF AMERICA (m)—C-80
 LAKE SYSTEMS CORP. (d)—C-81
 LANDY ASSOCIATES INC. (d)—C-81
 LINES VIDEO SYSTEMS (d)—C-82
 MIDWEST COMMUNICATIONS CORP. (d)—C-84
 3M CO. (Broadcast & Related Products Div.) (m)—C-85
 MPCS VIDEO INDUSTRIES INC. (d)—C-85
 PANASONIC INDUSTRIAL CO., Audio-Video Systems Group (m)—C-87
 PANASONIC INDUSTRIAL CO., Professional Products Group (m)—C-87
 T. R. PITTS CO. (d)—C-87
 QUALITY VIDEO SUPPLY CORP. (d)—C-88
 SHARP ELECTRONICS CORP. (m)—C-91
SONY BROADCAST PRODUCTS CO. (m)—C-91
 SONY VIDEO COMMUNICATIONS (m)—C-91
 SYSTEM ASSOCIATES (d)—C-92

• **1/2 inch**

ADWAR VIDEO CORP. (d)—C-66
 AMPEX CORP. (m)—C-67
 BURLINGTON AUDIO TAPES INC. (d)—C-70
 CENTER VIDEO INDUSTRIAL CO. INC. (d & r)—C-71
 Ikegami Electronics (U.S.A.) INC. (d)—C-79
 JVC CO. OF AMERICA (m)—C-80
 PANASONIC INDUSTRIAL CO., Audio-Video Systems Group (m)—C-87
 PANASONIC INDUSTRIAL CO., Professional Products Group (m)—C-87

SHARP ELECTRONICS CORP. (m)—C-91
SONY BROADCAST PRODUCTS CO. (m)—C-91
 SONY VIDEO COMMUNICATIONS (m)—C-91

• **3/4 inch**

ADWAR VIDEO CORP. (d)—C-66
 BURLINGTON AUDIO TAPES INC. (d)—C-70
 CENTER VIDEO INDUSTRIAL CO. INC. (d & r)—C-71
 JVC CO. OF AMERICA (m)—C-80
 PANASONIC INDUSTRIAL CO., Audio-Video Systems Group (m)—C-87
SONY BROADCAST PRODUCTS CO. (m)—C-91
 SONY VIDEO COMMUNICATIONS (m)—C-91

• **1 inch**

AMPEX CORP. (m)—C-67
 ROBERT BOSCH CORP. (m)—C-70
 BURLINGTON AUDIO TAPES INC. (d)—C-70
 CENTER VIDEO INDUSTRIAL CO. INC. (d)—C-71
 HITACHI DENSHI AMERICA LTD. (m)—C-79
 MARCONI COMMUNICATION SYSTEMS LTD. (m)—C-83
 3M CO. (Broadcast & Related Products Div.) (m)—C-85
SONY BROADCAST PRODUCTS CO. (m)—C-91

• **2 inch**

BURLINGTON AUDIO TAPES INC. (d)—C-70

• **parts & accessories**

ADAPT COMMUNICATION SUPPLY CO. INC. (d)—C-66
 ATI (d)—C-69
 FUJI PHOTO FILM USA INC. (m)—C-76
 G. C. ELECTRONICS CO. (m)—C-77
 GENEVA GROUP OF COS. INC. (m)—C-77
 HOLT LLOYD CORP./LPS CHEMICAL PRODUCTS (m)—C-79
 MPCS VIDEO INDUSTRIES INC. (d)—C-85
 RMS ELECTRONICS INC./CATV DIVISION (m)—C-89

■ **cleaners**

ADAPT COMMUNICATION SUPPLY CO. INC. (d)—C-66
 ASACA/SHIBASOKU CORP. OF AMERICA (m)—C-69
 G. C. ELECTRONICS CO. (m)—C-77
 GENEVA GROUP OF COS. INC. (m)—C-77
 HOLT LLOYD CORP./LPS CHEMICAL PRODUCTS (m)—C-79
MEMOREX AUDIO & VIDEO PRODUCTS/MEMTEK PRODUCTS (d)—C-84
 MPCS VIDEO INDUSTRIES INC. (d)—C-85
 RMS ELECTRONICS INC./CATV DIVISION (m)—C-89
 TELEVISION EQUIPMENT ASSOC. INC. (m)—C-94

■ **degaussers**

ADAPT COMMUNICATION SUPPLY CO. INC. (d)—C-66
 CHRISTIE ELECTRIC CORP. (m)—C-72
 G. C. ELECTRONICS CO. (m)—C-77
 GENEVA GROUP OF COS. INC. (m)—C-77
 MPCS VIDEO INDUSTRIES INC. (d)—C-85
 TELEVISION EQUIPMENT ASSOC. INC. (m)—C-94

■ **erasers, bulk**

ADAPT COMMUNICATION SUPPLY CO. INC. (d)—C-66
 CHRISTIE ELECTRIC CORP. (m)—C-72
 G. C. ELECTRONICS CO. (m)—C-77

STUDIO EQUIPMENT & SUPPLIES

GENEVA GROUP OF COS. INC. (m)—C-77

■ evaluators

ASACA/SHIBASOKU CORP. OF AMERICA (m)—C-69
TELEVISION EQUIPMENT ASSOC. INC. (m)—C-94

■ heads

MPCS VIDEO INDUSTRIES INC. (d)—C-85

■ alignment equipment

TENTEL CORP. (m & d & r)—C-94

■ tension gauges

TENTEL CORP. (m & d & r)—C-94

■ loaders

AUDICO INC. (m)—C-69

■ videotape

ADWAR VIDEO CORP. (d)—C-66
AUDICO INC. (d)—C-69
BURLINGTON AUDIO TAPES INC. (d)—C-70
CENTER VIDEO INDUSTRIAL CO. INC. (d)—C-71
FUJI PHOTO FILM USA INC. (m)—C-76
MEMOREX AUDIO & VIDEO PRODUCTS/MEMTEK PRODUCTS (m & d)—C-84
3M CO. (Magnetic Audio/Video Products Div.) (m)—C-85
STUDIO FILM & TAPE (LA) INC. (d)—C-92
THE VIDEO TAPE CO. (VRC) (d)—C-96

■ cassettes

ADWAR VIDEO CORP. (d)—C-66
BURLINGTON AUDIO TAPES INC. (d)—C-70
FUJI PHOTO FILM USA INC. (m)—C-76
MEMOREX AUDIO & VIDEO PRODUCTS/MEMTEK PRODUCTS (m & d)—C-84
3M CO. (Magnetic Audio/Video Products Div.) (m)—C-85
STUDIO FILM & TAPE (LA) INC. (d)—C-92

• pro VHS VCRs

ADWAR VIDEO CORP. (d)—C-66
CENTER VIDEO INDUSTRIAL CO. INC. (d & r)—C-71
FREZZOLINI ELECTRONICS INC. (m & r & d)—C-76
GENERAL TELEVISION NETWORK (d & r)—C-77
JVC CO. OF AMERICA (m)—C-80
LANDY ASSOCIATES INC. (d)—C-81
LINES VIDEO SYSTEMS (d)—C-82
MPCS VIDEO INDUSTRIES INC. (d)—C-85
PANASONIC INDUSTRIAL CO., Audio-Video Systems Group (m)—C-87
SHARP ELECTRONICS CORP. (m)—C-91
SONY VIDEO COMMUNICATIONS (m)—C-91
TELE-MEASUREMENTS INC. (d)—C-93
VIDEOMEDIA (d)—C-96

• pro beta VCRs

ADWAR VIDEO CORP. (d)—C-66
CENTER VIDEO INDUSTRIAL CO. INC. (d & r)—C-71
GENERAL TELEVISION NETWORK (d & r)—C-77
LINES VIDEO SYSTEMS (d)—C-82
MPCS VIDEO INDUSTRIES INC. (d)—C-85
SONY VIDEO COMMUNICATIONS (m)—C-91
THOMSON-CSF BROADCAST INC. (m)—C-94

• quad

SONY VIDEO COMMUNICATIONS (m)—C-91

• recorder/camera combos

ADWAR VIDEO CORP. (d)—C-66
AMPEX CORP. (m)—C-67
CENTER VIDEO INDUSTRIAL CO. INC. (d)—C-71
GENERAL TELEVISION NETWORK (d & r)—C-77
IKEGAMI ELECTRONICS (U.S.A.) INC. (m)—C-79
JVC CO. OF AMERICA (m)—C-80
LANDY ASSOCIATES INC. (d)—C-81
LINES VIDEO SYSTEMS (d)—C-82
MPCS VIDEO INDUSTRIES INC. (d)—C-85
PANASONIC INDUSTRIAL CO., Audio-Video Systems Group (m)—C-87
PANASONIC INDUSTRIAL CO., Professional Products Group (m)—C-87
SONY BROADCAST PRODUCTS CO. (m)—C-91
SONY VIDEO COMMUNICATIONS (m)—C-91
TELE-MEASUREMENTS INC. (d)—C-93
THOMSON-CSF BROADCAST INC. (m)—C-94

• U-type VCRs

BURLINGTON AUDIO TAPES INC. (d)—C-70
CENTER VIDEO INDUSTRIAL CO. INC. (d & r)—C-71
GENERAL TELEVISION NETWORK (d & r)—C-77
JVC CO. OF AMERICA (m)—C-80
LANDY ASSOCIATES INC. (d)—C-81
LINES VIDEO SYSTEMS (d)—C-82
MPCS VIDEO INDUSTRIES INC. (d)—C-85
PANASONIC INDUSTRIAL CO., Audio-Video Systems Group (m)—C-87
SONY BROADCAST PRODUCTS CO. (m)—C-91
SONY VIDEO COMMUNICATIONS (m)—C-91
SYSTEM ASSOCIATES (d)—C-92
TELE-MEASUREMENTS INC. (d)—C-93

• video carts, cassette automation systems

BURLINGTON AUDIO TAPES INC. (d)—C-70
CHANNELMATIC INC. (m)—C-72
LANDY ASSOCIATES INC. (d)—C-81
LINES VIDEO SYSTEMS (d)—C-82
PANASONIC INDUSTRIAL CO., Professional Products Group (m)—C-87
SONY BROADCAST PRODUCTS CO. (m)—C-91
VIDEOMEDIA (m)—C-96

Video Controllers

THE CAMERA MART INC. (d)—C-71
LAKE SYSTEMS CORP. (d)—C-81
LINES VIDEO SYSTEMS (d)—C-82
MIDWEST COMMUNICATIONS CORP. (d)—C-84
PANASONIC INDUSTRIAL CO., Audio-Video Systems Group (m)—C-87
PORTAC INC. (m)—C-88
TELE-MEASUREMENTS INC. (d)—C-93

Video Line Output Display

ROBERT BOSCH CORP. (m)—C-70
THE CAMERA MART INC. (d)—C-71
LAKE SYSTEMS CORP. (d)—C-81

Video Monitors

ALLIED ELECTRONICS (a div. of Digitech Inc.) (d)—C-66
CONRAC DIVISION (m)—C-73
ELECTRO & OPTICAL SYSTEMS LTD. (d)—C-75
GBC CLOSED CIRCUIT TV CORP. (m)—C-77
TEKTRONIX INC. (m)—C-93

• calibrators

TELEVISION EQUIPMENT ASSOC. INC. (m)—C-94

• color

CONRAC DIVISION (m)—C-73
ELECTRO & OPTICAL SYSTEMS LTD. (d)—C-75
TEKTRONIX INC. (m)—C-93

• DC portable

ELECTRO & OPTICAL SYSTEMS LTD. (d)—C-75

• NTSC color

CENTER VIDEO INDUSTRIAL CO. INC. (d & r)—C-71
CONRAC DIVISION (m)—C-73
ELECTRO & OPTICAL SYSTEMS LTD. (d)—C-75
TEKTRONIX INC. (m)—C-93

• RGB

CENTER VIDEO INDUSTRIAL CO. INC. (d)—C-71
CONRAC DIVISION (m)—C-73
ELECTRO & OPTICAL SYSTEMS LTD. (d)—C-75
TEKTRONIX INC. (m)—C-93

• monochrome

CENTER VIDEO INDUSTRIAL CO. INC. (d & r)—C-71
CONRAC DIVISION (m)—C-73
ELECTRO & OPTICAL SYSTEMS LTD. (d)—C-75

• video projectors

THE CAMERA MART INC. (d)—C-71
CENTER VIDEO INDUSTRIAL CO. INC. (d)—C-71
ELECTOR USA INC. (d)—C-75
ELECTRO & OPTICAL SYSTEMS LTD. (d)—C-75
ELECTROHOME LTD. (m)—C-75
GENERAL TELEVISION NETWORK (d & r)—C-77
MPCS VIDEO INDUSTRIES INC. (d)—C-85
PANASONIC INDUSTRIAL CO., Audio-Video Systems Group (m)—C-87
VIDEOMEDIA (d)—C-96

Video Printer (Studio)

ADWAR VIDEO CORP. (d)—C-66
THE CAMERA MART INC. (d)—C-71
LAKE SYSTEMS CORP. (d)—C-81
MPCS VIDEO INDUSTRIES INC. (d)—C-85
SONY VIDEO COMMUNICATIONS (m)—C-91

Video Signal Processing Equipment

ADWAR VIDEO CORP. (d)—C-66
ROBERT BOSCH CORP. (m)—C-70
THE CAMERA MART INC. (d)—C-71
DELCOM CORP. (d)—C-74
VICTOR DUNCAN INC. (d)—C-74
DYNAIR ELECTRONICS INC. (m)—C-74
FORTEL INC. (m)—C-76
THE GRASS VALLEY GROUP (m)—C-78
GROVE CORP./KNOX VIDEO (m)—C-78
HARRIS BROADCAST MICROWAVE (m & r)—C-78
HARRIS CORP. (Broadcast Division) (d)—C-78
INTERNATIONAL NUCLEAR CORP. (m)—C-80
LAKE SYSTEMS CORP. (d)—C-81
MPCS VIDEO INDUSTRIES INC. (d)—C-85
THOMSON-CSF BROADCAST INC. (m)—C-94
VITAL INDUSTRIES INC. (m)—C-96

• cable equalizers

ROBERT BOSCH CORP. (m)—C-70
DYNAIR ELECTRONICS INC. (m)—C-74
THE GRASS VALLEY GROUP (m)—C-78
INTERNATIONAL NUCLEAR CORP. (m)—C-80
TELEMET (Div. of Geotel Inc.) (m)—C-93
VITAL INDUSTRIES INC. (m)—C-96

• comb filter decoders

ASACA/SHIBASOKU CORP. OF AMERICA (m)—C-69
ROBERT BOSCH CORP. (m)—C-70
ELECTRO & OPTICAL SYSTEMS LTD. (d)—C-75
LENCO INC. (Electronics Div.) (m)—C-82
MPCS VIDEO INDUSTRIES INC. (d)—C-85

• decoders

ASACA/SHIBASOKU CORP. OF AMERICA (m)—C-69
ROBERT BOSCH CORP. (m)—C-70
LENCO INC. (Electronics Div.) (m)—C-82
MPCS VIDEO INDUSTRIES INC. (d)—C-85

• dropout compensators

ASACA/SHIBASOKU CORP. OF AMERICA (m)—C-69
ELECTRO & OPTICAL SYSTEMS LTD. (d)—C-75
FORTEL INC. (m)—C-76

• image repositioners

ELECTRO & OPTICAL SYSTEMS LTD. (d)—C-75
VITAL INDUSTRIES INC. (m)—C-96

• NTSC encoders

A. F. ASSOCIATES INC. (d)—C-66
ASACA/SHIBASOKU CORP. OF AMERICA (m)—C-69
ROBERT BOSCH CORP. (m)—C-70
GENERAL TELEVISION NETWORK (d & r)—C-77
LENCO INC. (Electronics Div.) (m)—C-82
MPB TECHNOLOGIES INC. (m & d)—C-85
MPCS VIDEO INDUSTRIES INC. (d)—C-85
PHILIPS TEST & MEASURING INSTRUMENTS (m)—C-87
SYSTEM ASSOCIATES (d)—C-92
TELE-MEASUREMENTS INC. (d)—C-93

• syne generators

A. F. ASSOCIATES INC. (d)—C-66
ADWAR VIDEO CORP. (d)—C-66
ASACA/SHIBASOKU CORP. OF AMERICA (m)—C-69
ROBERT BOSCH CORP. (m)—C-70
CENTER VIDEO INDUSTRIAL CO. INC. (d)—C-71
ELECTRO & OPTICAL SYSTEMS LTD. (d)—C-75
GBC CLOSED CIRCUIT TV CORP. (m)—C-77
GENERAL TELEVISION NETWORK (d & r)—C-77
THE GRASS VALLEY GROUP (m)—C-78
LEITCH VIDEO LTD. (m)—C-82
LENCO INC. (Electronics Div.) (m)—C-82
LINES VIDEO SYSTEMS (d)—C-82
3M CO. (Broadcast & Related Products Div.) (m)—C-85
MPCS VIDEO INDUSTRIES INC. (d)—C-85
PANASONIC INDUSTRIAL CO., Audio-Video Systems Group (m)—C-87
PHILIPS TEST & MEASURING INSTRUMENTS (m)—C-87
SYSTEM ASSOCIATES (d)—C-92
TELE-MEASUREMENTS INC. (d)—C-93
TELE-WIRE SUPPLY CORP. (d)—C-94

■ countdown

ROBERT BOSCH CORP. (m)—C-70
ELECTRO & OPTICAL SYSTEMS LTD. (d)—C-75
THE GRASS VALLEY GROUP (m)—C-78
QSI SYSTEMS INC. (m)—C-88

■ black burst

ROBERT BOSCH CORP. (m)—C-70
CENTER VIDEO INDUSTRIAL CO. INC. (d)—C-71
ELECTRO & OPTICAL SYSTEMS LTD. (d)—C-75
GENERAL TELEVISION NETWORK (d & r)—C-77
THE GRASS VALLEY GROUP (m)—C-78
INTERNATIONAL NUCLEAR CORP. (m)—C-80
LEITCH VIDEO LTD. (m)—C-82
LENCO INC. (Electronics Div.) (m)—C-82
3M CO. (Broadcast & Related Products Div.) (m)—C-85
PHILIPS TEST & MEASURING INSTRUMENTS (m)—C-87
QSI SYSTEMS INC. (m)—C-88
VIDEO AIDS OF COLORADO (m)—C-96

■ color bar

ROBERT BOSCH CORP. (m)—C-70
COLORADO VIDEO INC. (m)—C-72
ELECTRO & OPTICAL SYSTEMS LTD. (d)—C-75
GENERAL TELEVISION NETWORK (d & r)—C-77
THE GRASS VALLEY GROUP (m)—C-78
LEITCH VIDEO LTD. (m)—C-82
LENCO INC. (Electronics Div.) (m)—C-82
3M CO. (Broadcast & Related Products Div.) (m)—C-85
PHILIPS TEST & MEASURING INSTRUMENTS (m)—C-87
QSI SYSTEMS INC. (m)—C-88

■ multiburst

ROBERT BOSCH CORP. (m)—C-70
GENERAL TELEVISION NETWORK (d & r)—C-77
LEITCH VIDEO LTD. (m)—C-82
LENCO INC. (Electronics Div.) (m)—C-82
PHILIPS TEST & MEASURING INSTRUMENTS (m)—C-87

■ safe title area

ASACA/SHIBASOKU CORP. OF AMERICA (m)—C-69
GENERAL TELEVISION NETWORK (d & r)—C-77

LEITCH VIDEO LTD. (m)—C-82
LENCO INC. (Electronics Div.) (m)—C-82
MPCS VIDEO INDUSTRIES INC. (d)—C-85

■ source identification

GENERAL TELEVISION NETWORK (d & r)—C-77
LEITCH VIDEO LTD. (m)—C-82
LENCO INC. (Electronics Div.) (m)—C-82
PHILIPS TEST & MEASURING INSTRUMENTS (m)—C-87
QSI SYSTEMS INC. (m)—C-88

■ staircase ramp

LEITCH VIDEO LTD. (m)—C-82
LENCO INC. (Electronics Div.) (m)—C-82
PHILIPS TEST & MEASURING INSTRUMENTS (m)—C-87

■ sync

CENTER VIDEO INDUSTRIAL CO. INC. (d)—C-71
THE GRASS VALLEY GROUP (m)—C-78
LEITCH VIDEO LTD. (m)—C-82
LENCO INC. (Electronics Div.) (m)—C-82
MPCS VIDEO INDUSTRIES INC. (d)—C-85
PANASONIC INDUSTRIAL CO., Audio-Video Systems Group (m)—C-87
PHILIPS TEST & MEASURING INSTRUMENTS (m)—C-87

■ video slate board

BESTON/McINNIS-SKINNER (m & d)—C-69
MPCS VIDEO INDUSTRIES INC. (d)—C-85

• video delay lines

LEITCH VIDEO LTD. (m)—C-82
LENCO INC. (Electronics Div.) (m)—C-82
TELEVISION EQUIPMENT ASSOC. INC. (m)—C-94

• video filters

LEITCH VIDEO LTD. (m)—C-82
MICROWAVE FILTER CO. INC. (m)—C-84
TELEVISION EQUIPMENT ASSOC. INC. (m)—C-94

Video Business Automation Hardware

LAKE SYSTEMS CORP. (d)—C-81
VITAL INDUSTRIES INC. (m)—C-96

Videocassette-Based Automation Systems

A. F. ASSOCIATES INC. (m)—C-66

ARTEL SERVICE CORP. (m & d & r)—C-69
THE CAMERA MART INC. (d)—C-71
CHANNELMATIC INC. (m)—C-72
db COMMUNICATIONS INC. (d)—C-74
VICTOR DUNCAN INC. (d)—C-74
LAKE SYSTEMS CORP. (d)—C-81
LINES VIDEO SYSTEMS (d)—C-82
MEMOREX AUDIO & VIDEO PRODUCTS/MEMTEK PRODUCTS (m & d)—C-84
MIDWEST COMMUNICATIONS CORP. (d)—C-84
MPCS VIDEO INDUSTRIES INC. (d)—C-85
SONY BROADCAST PRODUCTS CO. (m)—C-91
TELE-ENGINEERING CORP. (m)—C-93
VIDEO MEDIA (m)—C-96

Weather Equipment

ALDEN ELECTRONICS INC. (m)—C-66
ANDREW CORP. (m)—C-68
KAVOURAS INC. (m)—C-80
LAKE SYSTEMS CORP. (d)—C-81
TEXAS ELECTRONICS INC. (m)—C-94

• facsimile chart recorders

ALDEN ELECTRONICS INC. (m)—C-66

■ marine radiofacsimile

ALDEN ELECTRONICS INC. (m)—C-66

• facsimile chart scanners

ALDEN ELECTRONICS INC. (m)—C-66

■ analog

ALDEN ELECTRONICS INC. (m)—C-66
BURLINGTON AUDIO TAPES INC. (d)—C-70

■ digital

ALDEN ELECTRONICS INC. (m)—C-66
BURLINGTON AUDIO TAPES INC. (d)—C-70

• remote radar recorders

ALDEN ELECTRONICS INC. (m)—C-66
KAVOURAS INC. (m)—C-80

• satellite receiving systems

ALDEN ELECTRONICS INC. (m)—C-66
ANDREW CORP. (m)—C-68
COMTECH ANTENNA DIV. (m)—C-73
IEC CO. (m & d & r)—C-79
KAVOURAS INC. (m)—C-80
TELE-WIRE SUPPLY CORP. (d)—C-94

• satellite colorizer systems

ALDEN ELECTRONICS INC. (m)—C-66
KAVOURAS INC. (m)—C-80

Weather Graphic System

ALDEN ELECTRONICS INC. (m)—C-66
BESTON/McINNIS-SKINNER (m & d)—C-69
THE GRASS VALLEY GROUP (m)—C-78
INTERAND CORP. (m)—C-79
KAVOURAS INC. (m)—C-80
LAKE SYSTEMS CORP. (d)—C-81
LINES VIDEO SYSTEMS (d)—C-82
THOMSON-CSF BROADCAST INC. (m)—C-94
VIDEO DATA SYSTEMS DIV. (Sterling TV Pres. Inc.) (m)—C-96

Weather Instruments

db COMMUNICATIONS INC. (d)—C-74
KAVOURAS INC. (m)—C-80
LAKE SYSTEMS CORP. (d)—C-81
T. R. PITTS CO. (d)—C-87
TEXAS ELECTRONICS INC. (m)—C-94
WEATHER SCAN INC. (d)—C-96

Weather Radar Systems

ALDEN ELECTRONICS INC. (m)—C-66
KAVOURAS INC. (m & d)—C-80
LAKE SYSTEMS CORP. (d)—C-81
TECHNOLOGY SERVICE CORP. (m)—C-93

Weather Receivers

ALDEN ELECTRONICS INC. (m)—C-66
GORMAN-REDLICH MANUFACTURING CO. (m)—C-78
KAVOURAS INC. (m)—C-80
LAKE SYSTEMS CORP. (d)—C-81

Wire

ADAPT COMMUNICATION SUPPLY CO. INC. (d)—C-66
ALLIED ELECTRONICS (a div. of Digitech Inc.) (d)—C-66
BELDEN ELECTRONIC WIRE & CABLE (m)—C-69
G. C. ELECTRONICS CO. (m)—C-77
LAKE SYSTEMS CORP. (d)—C-81
T. R. PITTS CO. (d)—C-87

TEST & MEASUREMENT EQUIPMENT & SUPPLIES

Acoustic Analyzers

BRUEL & KJAER INSTRUMENTS INC. (m & d & r)—C-70
 HEWLETT-PACKARD CO. (m)—C-79
 KAY ELEMETRICS CORP. (m)—C-80
 QUALITY VIDEO SUPPLY CORP. (d)—C-88
 ROHDE & SCHWARZ POLARAD INC. (m)—C-90

Audio System Analyzers

ASACA/SHIBASOKU CORP. OF AMERICA (m)—C-69
 BALD MOUNTAIN LAB (m)—C-69
 BRUEL & KJAER INSTRUMENTS INC. (m & d & r)—C-70
 COMWEST (d)—C-73
 CROWN INTERNATIONAL INC. (m)—C-73
 HEWLETT-PACKARD CO. (m)—C-79
 QUALITY VIDEO SUPPLY CORP. (d)—C-88
 ROHDE & SCHWARZ POLARAD INC. (m)—C-90
 SOUND TECHNOLOGY INC. (m)—C-92

Attenuators

ADAPT COMMUNICATION SUPPLY CO. INC. (d)—C-66
 AIRTRON (div. of Litton Systems Inc.) (m)—C-66
 ALFORD MANUFACTURING CO. (m)—C-66
 ASACA/SHIBASOKU CORP. OF AMERICA (m)—C-69
 BIRD ELECTRONIC CORP. (m & d)—C-70
 BRAD CABLE ELECTRONICS INC. (r)—C-70
 CABLE TV SUPPLY CO. INC. (d)—C-71
 COMPREHENSIVE VIDEO SUPPLY CORP. (d)—C-73
 VICTOR DUNCAN INC. (d)—C-74
 EM ELECTRONICS INC. (d)—C-76
 HEWLETT-PACKARD CO. (m)—C-79
 KAY ELEMETRICS CORP. (m)—C-80
 KDI ELECTRONICS (m)—C-80
 LRC ELECTRONICS INC. (m)—C-83
 T. R. PITTS CO. (d)—C-87
 QUALITY VIDEO SUPPLY CORP. (d)—C-88
 RMS ELECTRONICS INC./CATV DIVISION (m)—C-89
 ROHDE & SCHWARZ POLARAD INC. (m)—C-90
 SATELLITE SIGNALS INC. (d)—C-90
 SOUNDOLIER (m)—C-92
 TELE-WIRE SUPPLY CORP. (d)—C-94
 TEXSCAN CORPORATION (m)—C-94
 VIEWSONICS INC. (m)—C-96
 WAVETEK INDIANA INC. (m)—C-96

• audio

ASACA/SHIBASOKU CORP. OF AMERICA (m)—C-69
 BURLINGTON AUDIO TAPES INC. (d)—C-70
 CECO COMMUNICATIONS INC. (d)—C-71
 KAY ELEMETRICS CORP. (m)—C-80
 SOUNDOLIER (m)—C-92

• fixed

BIRD ELECTRONIC CORP. (m & d)—C-70
 EATON CORP. (m)—C-75
 GILBERT ENGINEERING CO. INC. (m)—C-77
 KAY ELEMETRICS CORP. (m)—C-80
 MICROLAB/FXR (m)—C-84

RMS ELECTRONICS INC./CATV DIVISION (m)—C-89
 ROHDE & SCHWARZ POLARAD INC. (m)—C-90
 TEXSCAN CORPORATION (m)—C-94
 WAVETEK INDIANA INC. (m)—C-96
 WIDE BAND ENGINEERING CO. (m)—C-96

• impedance matching

ALFORD MANUFACTURING CO. (m)—C-66
 ROHDE & SCHWARZ POLARAD INC. (m)—C-90
 SOUNDOLIER (m)—C-92
 TEXSCAN CORPORATION (m)—C-94
 VIEWSONICS INC. (m)—C-96
 WAVETEK INDIANA INC. (m)—C-96
 WIDE BAND ENGINEERING CO. (m)—C-96

• microwave

AIRTRON (div. of Litton Systems Inc.) (m)—C-66
 BIRD ELECTRONIC CORP. (m & d)—C-70
 GILBERT ENGINEERING CO. INC. (m)—C-77
 HEWLETT-PACKARD CO. (m)—C-79
 KAY ELEMETRICS CORP. (m)—C-80
 MICROLAB/FXR (m)—C-84
 ROHDE & SCHWARZ POLARAD INC. (m)—C-90
 TEXSCAN CORPORATION (m)—C-94

• radio frequency (RF)

BIRD ELECTRONIC CORP. (m & d)—C-70
 CATV SERVICES INC. (d & r)—C-71
 DELTA BENCO CASCADE LTD. (m)—C-74
 EATON CORP. (m)—C-75
 GILBERT ENGINEERING CO. INC. (m)—C-77
 HEWLETT-PACKARD CO. (m)—C-79
 KAY ELEMETRICS CORP. (m)—C-80
 ROHDE & SCHWARZ POLARAD INC. (m)—C-90
 TEXSCAN CORPORATION (m)—C-94
 TRIPLE CROWN ELECTRONICS INC. (m)—C-95
 VIEWSONICS INC. (m)—C-96
 WAVETEK INDIANA INC. (m)—C-96

• video

BURLINGTON AUDIO TAPES INC. (d)—C-70
 MPSC VIDEO INDUSTRIES INC. (d)—C-85
 ROHDE & SCHWARZ POLARAD INC. (m)—C-90

Audio Test Equipment

ALLIED ELECTRONICS (a div. of Digitech Inc.) (d)—C-66
 BALD MOUNTAIN LAB (m)—C-69
 BRUEL & KJAER INSTRUMENTS INC. (m & d & r)—C-70
 COMPREHENSIVE VIDEO SUPPLY CORP. (d)—C-73
 COMWEST (d)—C-73
 VICTOR DUNCAN INC. (d)—C-74
 HARRIS CORP. (Broadcast Division) (d)—C-78
 HEWLETT-PACKARD CO. (m)—C-79
 LANDY ASSOCIATES INC. (d)—C-81
 MIDWEST CORP. (r)—C-85
 PENN STATE CABLE COMMUNICATIONS (r)—C-87
 POTOMAC INSTRUMENTS INC. (m)—C-88
 QUALITY VIDEO SUPPLY CORP. (d)—C-88

ROHDE & SCHWARZ POLARAD INC. (m)—C-90
 SENNHEISER ELECTRONIC CORP. (m)—C-91
 SOUND TECHNOLOGY INC. (m)—C-92

• harmonic distortion meters

ASACA/SHIBASOKU CORP. OF AMERICA (m)—C-69
 BRAD CABLE ELECTRONICS INC. (r)—C-70
 BRUEL & KJAER INSTRUMENTS INC. (m & d & r)—C-70
 HEWLETT-PACKARD CO. (m)—C-79
 POTOMAC INSTRUMENTS INC. (m)—C-88
 ROHDE & SCHWARZ POLARAD INC. (m)—C-90
 SOUND TECHNOLOGY INC. (m)—C-92

• IM meters

BRUEL & KJAER INSTRUMENTS INC. (m & d & r)—C-70
 POTOMAC INSTRUMENTS INC. (m)—C-88
 ROHDE & SCHWARZ POLARAD INC. (m)—C-90
 SOUND TECHNOLOGY INC. (m)—C-92
 TECHNI-TOOL INC. (d)—C-93

• real time analyzers

BRUEL & KJAER INSTRUMENTS INC. (m & d & r)—C-70
 CROWN INTERNATIONAL INC. (m)—C-73
 HEWLETT-PACKARD CO. (m)—C-79
 KAY ELEMETRICS CORP. (m)—C-80

• sideband analyzers

BRUEL & KJAER INSTRUMENTS INC. (m & d & r)—C-70

• signal generators

BALD MOUNTAIN LAB (m)—C-69
 BRUEL & KJAER INSTRUMENTS INC. (m & d & r)—C-70
 COMWEST (d)—C-73
 HEWLETT-PACKARD CO. (m)—C-79
 MARCONI INSTRUMENTS (div. Marconi Electronics Inc.) (m)—C-84
 POTOMAC INSTRUMENTS INC. (m)—C-88
 ROHDE & SCHWARZ POLARAD INC. (m)—C-90
 SOUND TECHNOLOGY INC. (m)—C-92
 TEKTRONIX INC. (m)—C-93
 TEXSCAN CORPORATION (m)—C-94

• spectrum analyzers

BRUEL & KJAER INSTRUMENTS INC. (m & d & r)—C-70
 CROWN INTERNATIONAL INC. (m)—C-73
 EM ELECTRONICS INC. (d)—C-76
 HEWLETT-PACKARD CO. (m)—C-79
 KAY ELEMETRICS CORP. (m)—C-80
 MARCONI INSTRUMENTS (div. Marconi Electronics Inc.) (m)—C-84
 SOUND TECHNOLOGY INC. (m)—C-92
 TEKTRONIX INC. (m)—C-93
 TEXSCAN CORPORATION (m)—C-94

• wow & flutter meters

ASACA/SHIBASOKU CORP. OF AMERICA (m)—C-69

BRUEL & KJAER INSTRUMENTS INC. (m & d & r)—C-70
 HEWLETT-PACKARD CO. (m)—C-79
 POTOMAC INSTRUMENTS INC. (m)—C-88
 ROHDE & SCHWARZ POLARAD INC. (m)—C-90
 SOUND TECHNOLOGY INC. (m)—C-92

Burst Phase Meter

BRUEL & KJAER INSTRUMENTS INC. (m & d & r)—C-70
 Lenco INC. (Electronics Div.) (m)—C-82
 QUALITY VIDEO SUPPLY CORP. (d)—C-88
 SOUND TECHNOLOGY INC. (m)—C-92
 VIDEO AIDS OF COLORADO (m)—C-96

Cable Test Equipment

ADAPT COMMUNICATION SUPPLY CO. INC. (d)—C-66
 ALFORD MANUFACTURING CO. (m)—C-66
 BIW CABLE SYSTEMS INC. (m)—C-70
 BRAD CABLE ELECTRONICS INC. (r)—C-70
 CABLE SERVICES CO. INC. (d)—C-70
 CABLE TV SUPPLY CO. INC. (d)—C-71
 CATV SERVICES INC. (d & r)—C-71
 COMPREHENSIVE VIDEO SUPPLY CORP. (d)—C-73
 COMSONICS INC. (r)—C-73
 C.W.Y. ELECTRONICS (d)—C-73
 dB COMMUNICATIONS INC. (d)—C-74
 EM ELECTRONICS INC. (d)—C-76
 KES INC. (d)—C-79
 MEGA HERTZ SALES (d)—C-84
 MIDWEST CORP. (r)—C-85
 PENN STATE CABLE COMMUNICATIONS (r)—C-87
 T. R. PITTS CO. (d)—C-87
 QUALITY VIDEO SUPPLY CORP. (d)—C-88
 RMT ENGINEERING INC. (d & r)—C-90
 ROHDE & SCHWARZ POLARAD INC. (m)—C-90
 SATELLITE SIGNALS INC. (d)—C-90
 TEKTRONIX INC. (m)—C-93
 TELE-WIRE SUPPLY CORP. (d)—C-94
 VIDEO AIDS OF COLORADO (m)—C-96
 VIEWSONICS INC. (m)—C-96
 WAVETEK INDIANA INC. (m)—C-96

• automatic sweep systems

AVANTEK INC. (Telecommunications Div.) (m & r)—C-69
 CATV SERVICES INC. (d & r)—C-71
 dB COMMUNICATIONS INC. (d)—C-74
 HEWLETT-PACKARD CO. (m)—C-79
 MARCONI INSTRUMENTS (div. Marconi Electronics Inc.) (m)—C-84
 RMT ENGINEERING INC. (d & r)—C-90
 ROHDE & SCHWARZ POLARAD INC. (m)—C-90
 TEXSCAN CORPORATION (m)—C-94
 WAVETEK INDIANA INC. (m)—C-96

• cable analyzers

BIW CABLE SYSTEMS INC. (m)—C-70
 CATV SERVICES INC. (d & r)—C-71
 dB COMMUNICATIONS INC. (d)—C-74
 RMT ENGINEERING INC. (d & r)—C-90
 ROHDE & SCHWARZ POLARAD INC. (m)—C-90
 TEXSCAN CORPORATION (m)—C-94

TEST & MEASUREMENT EQUIPMENT & SUPPLIES

VIEWSONICS INC. (m)—C-96
WAVETEK INDIANA INC. (m)—C-96

• calibrators

HEWLETT-PACKARD CO. (m)—C-79
RMT ENGINEERING INC. (d & r)—C-90
TECHNI-TOOL INC. (d)—C-93
WAVETEK INDIANA INC. (m)—C-96

• digital radar test sets

BIDDLE INSTRUMENTS (m)—C-69
HEWLETT-PACKARD CO. (m)—C-79
TONER CABLE EQUIPMENT INC. (d)—C-95

• field intensity meters

AVANTEK INC. (Telecommunications Div.) (m & r)—C-69
BIRD ELECTRONIC CORP. (m & d)—C-70
dB COMMUNICATIONS INC. (d)—C-74
POTOMAC INSTRUMENTS INC. (m)—C-88
QUALITY RF SERVICES INC. (d)—C-88
TEXSCAN CORPORATION (m)—C-94
TONER CABLE EQUIPMENT INC. (d)—C-95
WAVETEK INDIANA INC. (m)—C-96

• ground resistance testers

BIDDLE INSTRUMENTS (m)—C-69
RMT ENGINEERING INC. (d)—C-90
TONER CABLE EQUIPMENT INC. (d)—C-95
VIEWSONICS INC. (m)—C-96

• insulation testers

BIDDLE INSTRUMENTS (m)—C-69
SIMPSON ELECTRIC CO. (m)—C-91
TONER CABLE EQUIPMENT INC. (d)—C-95
VIEWSONICS INC. (m)—C-96

• return link transmitters

HALLIKAINEN & FRIENDS INC. (d)—C-78
WAVETEK INDIANA INC. (m)—C-96

• RF leakage detection equipment

CATV SERVICES INC. (d & r)—C-71
JERRY CONN ASSOCIATES INC. (d)—C-73
C.W.Y. ELECTRONICS (d)—C-73
dB COMMUNICATIONS INC. (m)—C-74
HEWLETT-PACKARD CO. (m)—C-79
RMT ENGINEERING INC. (d & r)—C-90
ROHDE & SCHWARZ POLARAD INC. (m)—C-90
TEXSCAN CORPORATION (m)—C-94
VIEWSONICS INC. (m)—C-96
VITEK ELECTRONICS INC. (m)—C-96
WAVETEK INDIANA INC. (m)—C-96

• signal level meters

CATV SERVICES INC. (d & r)—C-71
JERRY CONN ASSOCIATES INC. (d)—C-73
C.W.Y. ELECTRONICS (d)—C-73
dB COMMUNICATIONS INC. (m)—C-74
HEWLETT-PACKARD CO. (m)—C-79
RMT ENGINEERING INC. (m, d & r)—C-90
ROHDE & SCHWARZ POLARAD INC. (m)—C-90
TEXSCAN CORPORATION (m)—C-94
VIEWSONICS INC. (m)—C-96
WAVETEK INDIANA INC. (m)—C-96

• spectrum analyzers

HEWLETT-PACKARD CO. (m)—C-79
TEKTRONIX INC. (m)—C-93

Calibration Equipment (see also Cable Test Equipment)

CATV SERVICES INC. (d & r)—C-71
COMSONICS INC. (r)—C-73

JERRY CONN ASSOCIATES INC. (d)—C-73
HARRIS CORP. (Broadcast Division) (d)—C-78
HEWLETT-PACKARD CO. (m)—C-79
MARCONI INSTRUMENTS (div. Marconi Electronics Inc.) (m)—C-84
PORTA-PATTERN INC. (m)—C-88
QUALITY VIDEO SUPPLY CORP. (d)—C-88
RMT ENGINEERING INC. (d & r)—C-90
ROHDE & SCHWARZ POLARAD INC. (m)—C-90
SOUND TECHNOLOGY INC. (m)—C-92
TRACOR INC. (Industrial Instruments Div.) (s)—C-95
VIDEO AIDS OF COLORADO (m)—C-96
WAVETEK INDIANA INC. (m)—C-96

Clocks, Timing

ESE (m)—C-76
LANDY ASSOCIATES INC. (d)—C-81
LEITCH VIDEO LTD. (m)—C-82
MPCS VIDEO INDUSTRIES INC. (d)—C-85
QUALITY VIDEO SUPPLY CORP. (d)—C-88
ROHDE & SCHWARZ POLARAD INC. (m)—C-90

• digital

EEV INC. (m)—C-75
ESE (m)—C-76
MPCS VIDEO INDUSTRIES INC. (d)—C-85

• master, slave clocks

ESE (m)—C-76
LEITCH VIDEO LTD. (m)—C-82
MPCS VIDEO INDUSTRIES INC. (d)—C-85

• time distribution

ESE (m)—C-76

• timers

ESE (m)—C-76
LOGITEK (m)—C-82
TELEVISION EQUIPMENT ASSOC. INC. (m)—C-94

Color Analyzers

ASACA/SHIBASOKU CORP. OF AMERICA (m)—C-69
VICTOR OUNCAN INC. (d)—C-74
PHILIPS TEST & MEASURING INSTRUMENTS (m)—C-87
QUALITY VIDEO SUPPLY CORP. (d)—C-88

Connectors

ADAPT COMMUNICATION SUPPLY CO. INC. (d)—C-66
AVA ELECTRONICS CORP. (m)—C-69
BIW CABLE SYSTEMS INC. (m)—C-70
CABLE TV SUPPLY CO. INC. (d)—C-71
COMPREHENSIVE VIDEO SUPPLY CORP. (d)—C-73
DECIBEL PRODUCTS INC. (m)—C-74
G. C. ELECTRONICS CO. (m)—C-77
GILBERT ENGINEERING CO. INC. (m)—C-77
HEWLETT-PACKARD CO. (m)—C-79
KES INC. (d)—C-79
LRC ELECTRONICS INC. (m)—C-83
MEGA HERTZ SALES (d)—C-84
MICRO-SAT S/E INC. (d)—C-84
MOTION PICTURE ENTERPRISES INC. (d)—C-28
T. R. PITTS CO. (d)—C-87
QUALITY VIDEO SUPPLY CORP. (d)—C-88
TROMPETER ELECTRONICS INC. (m)—C-95
VIEWSONICS INC. (m)—C-96

Converter Test Equipment

CATV SERVICES INC. (d & r)—C-71
REGENCY CABLE PRODUCTS INC. (m)—C-89
VIEWSONICS INC. (m)—C-96

WAVETEK INDIANA INC. (m)—C-96

dB Meters

BALD MOUNTAIN LAB (m)—C-69
BRUEL & KJAER INSTRUMENTS INC. (m & d & r)—C-70
COMPREHENSIVE VIDEO SUPPLY CORP. (d)—C-73
dB COMMUNICATIONS INC. (m)—C-74
EM ELECTRONICS INC. (d)—C-76
HEWLETT-PACKARD CO. (m)—C-79
T. R. PITTS CO. (d)—C-87
QUALITY VIDEO SUPPLY CORP. (d)—C-88
SATELLITE SIGNALS INC. (d)—C-90
SIMPSON ELECTRIC CO. (m)—C-91
VIEWSONICS INC. (m)—C-96
WAVETEK INDIANA INC. (m)—C-96

Delay Measuring Sets

ASACA/SHIBASOKU CORP. OF AMERICA (m)—C-69
ROHDE & SCHWARZ POLARAD INC. (m)—C-90
TELEMET (Div. of Geotel Inc.) (m)—C-93
TELEVISION EQUIPMENT ASSOC. INC. (m)—C-94

Delayed Sweep Scopes

HEWLETT-PACKARD CO. (m)—C-79
QUALITY VIDEO SUPPLY CORP. (d)—C-88

Demod Testers

HEWLETT-PACKARD CO. (m)—C-79
PHILIPS TEST & MEASURING INSTRUMENTS (m)—C-87
T. R. PITTS CO. (d)—C-87
ROHDE & SCHWARZ POLARAD INC. (m)—C-90
TELEMET (Div. of Geotel Inc.) (m)—C-93

Detectors

CATV SERVICES INC. (d)—C-71
DI-TECH INC. (m)—C-74
HEWLETT-PACKARD CO. (m)—C-79
METROTECH CORP. (m)—C-84
T. R. PITTS CO. (d)—C-87
SHIVELY LABORATORIES INC. (m)—C-91
SIMPSON ELECTRIC CO. (m)—C-91
TEXSCAN CORPORATION (m)—C-94
WIDE BAND ENGINEERING CO. (m)—C-96

• microwave

AIRTRON (div. of Litton Systems Inc.) (m)—C-66
HEWLETT-PACKARD CO. (m)—C-79
MICRO-NOW INSTRUMENT CO. INC. (m)—C-84
MICROLAB/FXR (m)—C-84
SIMPSON ELECTRIC CO. (m)—C-91

• RF detectors

CATV SERVICES INC. (d)—C-71
COMSONICS INC. (m & d & r)—C-73
HEWLETT-PACKARD CO. (m)—C-79
SHIVELY LABORATORIES INC. (m)—C-91
TEXSCAN CORPORATION (m)—C-94
VIDEO AIDS OF COLORADO (m)—C-96
VIEWSONICS INC. (m)—C-96
WAVETEK INDIANA INC. (m)—C-96
WIDE BAND ENGINEERING CO. (m)—C-96

• video presence

DI-TECH INC. (m)—C-74
VIDEO AIDS OF COLORADO (m)—C-96

Differential Phase/Gain Sets

ASACA/SHIBASOKU CORP. OF AMERICA (m)—C-69
HARRIS CORP. (Broadcast Division) (d)—C-78
HEWLETT-PACKARD CO. (m)—C-79
ROHDE & SCHWARZ POLARAD INC. (m)—C-90
TELEMET (Div. of Geotel Inc.) (m)—C-93
TELEVISION EQUIPMENT ASSOC. INC. (m)—C-94
VIDEO AIDS OF COLORADO (m)—C-96

Digital Video Analyzers

ROHDE & SCHWARZ POLARAD INC. (m)—C-90
THOMSON-CSF BROADCAST INC. (m)—C-94

Field Strength Meters

ADAPT COMMUNICATION SUPPLY CO. INC. (d)—C-66
BIRD ELECTRONIC CORP. (m & d)—C-70
CABLE SERVICES CO. INC. (d)—C-70
CABLE TV SUPPLY CO. INC. (d)—C-71
CATV SERVICES INC. (d & r)—C-71
COMPREHENSIVE VIDEO SUPPLY CORP. (d)—C-73
COMSONICS INC. (m & d & r)—C-73
COMWEST (d)—C-73
JERRY CONN ASSOCIATES INC. (d)—C-73
C.W.Y. ELECTRONICS (d)—C-73
EM ELECTRONICS INC. (d)—C-76
HARRIS CORP. (Broadcast Division) (d)—C-78
KES INC. (d)—C-79
MEGA HERTZ SALES (d)—C-84
MIDWEST CORP. (d)—C-85
T. R. PITTS CO. (d)—C-87
POTOMAC INSTRUMENTS INC. (m)—C-88
QUALITY RF SERVICES INC. (d)—C-88
RMT ENGINEERING INC. (d & r)—C-90
ROHDE & SCHWARZ POLARAD INC. (m)—C-90
SATELLITE SIGNALS INC. (d)—C-90
TELE-WIRE SUPPLY CORP. (d)—C-94
TEXSCAN CORPORATION (m)—C-94
TONER CABLE EQUIPMENT INC. (d)—C-95
WAVETEK INDIANA INC. (m)—C-96

• am/fm

POTOMAC INSTRUMENTS INC. (m)—C-88
ROHDE & SCHWARZ POLARAD INC. (m)—C-90
WAVETEK INDIANA INC. (m)—C-96

• TV

BLONDER-TONGUE LABORATORIES INC (m)—C-70
CATV SERVICES INC. (d & r)—C-71
C.W.Y. ELECTRONICS (d)—C-73
PHILIPS TEST & MEASURING INSTRUMENTS (m)—C-87
POTOMAC INSTRUMENTS INC. (m)—C-88
ROHDE & SCHWARZ POLARAD INC. (m)—C-90
SADELCO INC. (m)—C-90
TEXSCAN CORPORATION (m)—C-94
TONER CABLE EQUIPMENT INC. (d)—C-95
WAVETEK INDIANA INC. (m)—C-96

Frequency Counters

ALLIED ELECTRONICS (a div. of Digitech Inc.) (d)—C-66
BRAD CABLE ELECTRONICS INC. (r)—C-70
CABLE SERVICES CO. INC. (d)—C-70
CATV SERVICES INC. (d & r)—C-71
COMPREHENSIVE VIDEO SUPPLY CORP. (d)—C-73
COMSONICS INC. (r)—C-73
VICTOR DUNCAN INC. (d)—C-74
HEWLETT-PACKARD CO. (m)—C-79
LANDY ASSOCIATES INC. (d)—C-81

TEST & MEASUREMENT EQUIPMENT & SUPPLIES

MARCONI INSTRUMENTS (div. Marconi Electronics Inc.)(m)—C-84
QUALITY VIDEO SUPPLY CORP. (d)—C-88
SATELLITE SIGNALS INC. (d)—C-90
SIMPSON ELECTRIC CO. (m)—C-91
TEKTRONIX INC. (m)—C-93
TEXSCAN CORPORATION (m)—C-94
TONER CABLE EQUIPMENT INC. (d)—C-95
WAVETEK INDIANA INC. (m)—C-96

Generators

ALLIED ELECTRONICS (a div. of Digitech Inc.) (d)—C-66
BRUEL & KJAER INSTRUMENTS INC. (m & d & r)—C-70
CABLE SERVICES CO. INC. (d)—C-70
COMPREHENSIVE VIDEO SUPPLY CORP. (d)—C-73
HARRIS CORP. (Broadcast Division) (d)—C-78
HEWLETT-PACKARD CO. (m)—C-79
HOLZBERG INC. (d)—C-79
LANDY ASSOCIATES INC. (d)—C-81
MICRO-SAT S/E INC. (d)—C-84
PENN STATE CABLE COMMUNICATIONS (r)—C-87
T. R. PITTS CO. (d)—C-87
POTOMAC INSTRUMENTS INC. (m)—C-88
QUALITY VIDEO SUPPLY CORP. (d)—C-88
ROHDE & SCHWARZ POLARAD INC. (m)—C-90
SATELLITE SIGNALS INC. (d)—C-90
SIMPSON ELECTRIC CO. (m)—C-91
SOUND TECHNOLOGY INC. (m)—C-92
TELE-WIRE SUPPLY CORP. (d)—C-94
TEXSCAN CORPORATION (m)—C-94
WAVETEK INDIANA INC. (m)—C-96

• audio sine

ALLIED ELECTRONICS (a div. of Digitech Inc.) (d)—C-66
BALD MOUNTAIN LAB (m)—C-69
BRUEL & KJAER INSTRUMENTS INC. (m & d & r)—C-70
HEWLETT-PACKARD CO. (m)—C-79
ROHDE & SCHWARZ POLARAD INC. (m)—C-90
SOUND TECHNOLOGY INC. (m)—C-92
WAVETEK INDIANA INC. (m)—C-96

• audio sweep

BALD MOUNTAIN LAB (m)—C-69
HEWLETT-PACKARD CO. (m)—C-79
ROHDE & SCHWARZ POLARAD INC. (m)—C-90
SOUND TECHNOLOGY INC. (m)—C-92
WAVETEK INDIANA INC. (m)—C-96

• cross pulse

ASACA/SHIBASOKU CORP. OF AMERICA (m)—C-69

• dot/bar

ASACA/SHIBASOKU CORP. OF AMERICA (m)—C-69
LENCO INC. (Electronics Div.) (m)—C-82
PHILIPS TEST & MEASURING INSTRUMENTS (m)—C-87
SIMPSON ELECTRIC CO. (m)—C-91
TELEMET (Div. of Geotel Inc.) (m)—C-93

• function

ALLIED ELECTRONICS (a div. of Digitech Inc.) (d)—C-66
HEWLETT-PACKARD CO. (m)—C-79
KAY ELEMETRICS CORP. (m)—C-80
ROHDE & SCHWARZ POLARAD INC. (m)—C-90
SIMPSON ELECTRIC CO. (m)—C-91
SOUND TECHNOLOGY INC. (m)—C-92
TEKTRONIX INC. (m)—C-93
WAVETEK INDIANA INC. (m)—C-96

• marker

ALLIED ELECTRONICS (a div. of Digitech Inc.) (d)—C-66
PHILIPS TEST & MEASURING INSTRUMENTS (m)—C-87
ROHDE & SCHWARZ POLARAD INC. (m)—C-90
WAVETEK INDIANA INC. (m)—C-96

• NTSC signal test

ALLIED ELECTRONICS (a div. of Digitech Inc.) (d)—C-66
ASACA/SHIBASOKU CORP. OF AMERICA (m)—C-69
LANDY ASSOCIATES INC. (d)—C-81
LEITCH VIDEO LTD. (m)—C-82
PHILIPS TEST & MEASURING INSTRUMENTS (m)—C-87
ROHDE & SCHWARZ POLARAD INC. (m)—C-90
TEKTRONIX INC. (m)—C-93
THOMSON-CSF BROADCAST INC. (m)—C-94
TONER CABLE EQUIPMENT INC. (d)—C-95

• pulse

ALLIED ELECTRONICS (a div. of Digitech Inc.) (d)—C-66
ASACA/SHIBASOKU CORP. OF AMERICA (m)—C-69
HEWLETT-PACKARD CO. (m)—C-79
KAY ELEMETRICS CORP. (m)—C-80
LEITCH VIDEO LTD. (m)—C-82
MICRO-SAT S/E INC. (d)—C-84
PHILIPS TEST & MEASURING INSTRUMENTS (m)—C-87
SOUND TECHNOLOGY INC. (m)—C-92
TEKTRONIX INC. (m)—C-93

• RF signal

ALLIED ELECTRONICS (a div. of Digitech Inc.) (d)—C-66
ASACA/SHIBASOKU CORP. OF AMERICA (m)—C-69
EATON CORP. (m)—C-75
HEWLETT-PACKARD CO. (m)—C-79
MARCONI INSTRUMENTS (div. Marconi Electronics Inc.)(m)—C-84
MICRO-SAT S/E INC. (d)—C-84
PHILIPS TEST & MEASURING INSTRUMENTS (m)—C-87
ROHDE & SCHWARZ POLARAD INC. (m)—C-90
SOUND TECHNOLOGY INC. (m)—C-92
TEKTRONIX INC. (m)—C-93
TEXSCAN CORPORATION (m)—C-94
WAVETEK INDIANA INC. (m)—C-96

• square wave

ASACA/SHIBASOKU CORP. OF AMERICA (m)—C-69
HEWLETT-PACKARD CO. (m)—C-79
PHILIPS TEST & MEASURING INSTRUMENTS (m)—C-87
ROHDE & SCHWARZ POLARAD INC. (m)—C-90
SOUND TECHNOLOGY INC. (m)—C-92
TEKTRONIX INC. (m)—C-93
WAVETEK INDIANA INC. (m)—C-96

• staircase

ASACA/SHIBASOKU CORP. OF AMERICA (m)—C-69
LEITCH VIDEO LTD. (m)—C-82
LENCO INC. (Electronics Div.) (m)—C-82
PHILIPS TEST & MEASURING INSTRUMENTS (m)—C-87
ROHDE & SCHWARZ POLARAD INC. (m)—C-90
TEKTRONIX INC. (m)—C-93
TELEMET (Div. of Geotel Inc.) (m)—C-93

• stereo

ASACA/SHIBASOKU CORP. OF AMERICA (m)—C-69
SOUND TECHNOLOGY INC. (m)—C-92
TIME AND FREQUENCY TECHNOLOGY INC. (m)—C-95

• video sweep

ASACA/SHIBASOKU CORP. OF AMERICA (m)—C-69
LENCO INC. (Electronics Div.) (m)—C-82
ROHDE & SCHWARZ POLARAD INC. (m)—C-90
TEXSCAN CORPORATION (m)—C-94
WAVETEK INDIANA INC. (m)—C-96

• VITS

ASACA/SHIBASOKU CORP. OF AMERICA (m)—C-69
LEITCH VIDEO LTD. (m)—C-82
PHILIPS TEST & MEASURING INSTRUMENTS (m)—C-87
ROHDE & SCHWARZ POLARAD INC. (m)—C-90
TEKTRONIX INC. (m)—C-93
TELEMET (Div. of Geotel Inc.) (m)—C-93

• VITS inserter

ASACA/SHIBASOKU CORP. OF AMERICA (m)—C-69
LEITCH VIDEO LTD. (m)—C-82
MARCONI INSTRUMENTS (div. Marconi Electronics Inc.)(m)—C-84
PHILIPS TEST & MEASURING INSTRUMENTS (m)—C-87
ROHDE & SCHWARZ POLARAD INC. (m)—C-90
TELEMET (Div. of Geotel Inc.) (m)—C-93

Harmonic Distortion Analyzers

ASACA/SHIBASOKU CORP. OF AMERICA (m)—C-69
BRUEL & KJAER INSTRUMENTS INC. (m & d & r)—C-70
COMWEST (d)—C-73
VICTOR DUNCAN INC. (d)—C-74
HEWLETT-PACKARD CO. (m)—C-79
QUALITY VIDEO SUPPLY CORP. (d)—C-88
ROHDE & SCHWARZ POLARAD INC. (m)—C-90
SENNHEISER ELECTRONIC CORP. (m)—C-91
SOUND TECHNOLOGY INC. (m)—C-92

Inserter/Reader VIT

ASACA/SHIBASOKU CORP. OF AMERICA (m)—C-69
QUALITY VIDEO SUPPLY CORP. (d)—C-88
ROHDE & SCHWARZ POLARAD INC. (m)—C-90

Intermod Distortion Analyzers

BRUEL & KJAER INSTRUMENTS INC. (m & d & r)—C-70
HEWLETT-PACKARD CO. (m)—C-79
QUALITY VIDEO SUPPLY CORP. (d)—C-88
ROHDE & SCHWARZ POLARAD INC. (m)—C-90
SOUND TECHNOLOGY INC. (m)—C-92

Interval Timers, V & H

QUALITY VIDEO SUPPLY CORP. (d)—C-88

Logic Analyzers

HEWLETT-PACKARD CO. (m)—C-79
PHILIPS TEST & MEASURING INSTRUMENTS (m)—C-87
QUALITY VIDEO SUPPLY CORP. (d)—C-88

ROHDE & SCHWARZ POLARAD INC. (m)—C-90
TEKTRONIX INC. (m)—C-93

Logging, Monitoring Test Equipment

BELAR ELECTRONICS LABORATORY INC. (m)—C-69
CHANNELMATIC INC. (m)—C-72
HEWLETT-PACKARD CO. (m)—C-79
QUALITY VIDEO SUPPLY CORP. (d)—C-88
SIMPSON ELECTRIC CO. (m)—C-91

• chart recorders

ALLIED ELECTRONICS (a div. of Digitech Inc.) (d)—C-66
BRUEL & KJAER INSTRUMENTS INC. (m & d & r)—C-70
HEWLETT-PACKARD CO. (m)—C-79
SIMPSON ELECTRIC CO. (m)—C-91

• log printers

HALLIKAINEN & FRIENDS INC. (d)—C-78
HEWLETT-PACKARD CO. (m)—C-79

• radio monitors, automatic

HALLIKAINEN & FRIENDS INC. (m)—C-78

• status, alarm indicators

HALLIKAINEN & FRIENDS INC. (m)—C-78
TEXSCAN CORPORATION (m)—C-94

• tape-based loggers

CHANNELMATIC INC. (m)—C-72
HEWLETT-PACKARD CO. (m)—C-79

• TV monitors, automatic

ALLIED ELECTRONICS (a div. of Digitech Inc.) (d)—C-66
ASACA/SHIBASOKU CORP. OF AMERICA (m)—C-69
HALLIKAINEN & FRIENDS INC. (m)—C-78
MARCONI INSTRUMENTS (div. Marconi Electronics Inc.)(m)—C-84
MPCS VIDEO INDUSTRIES INC. (d)—C-85

Oscilloscopes

ALLIED ELECTRONICS (a div. of Digitech Inc.) (d)—C-66
HEWLETT-PACKARD CO. (m)—C-79
QUALITY VIDEO SUPPLY CORP. (d)—C-88
TECHNI-TOOL INC. (d)—C-93
TEKTRONIX INC. (m)—C-93
TELE-WIRE SUPPLY CORP. (d)—C-94

Measuring/Monitoring Meters

BELAR ELECTRONICS LABORATORY INC. (m)—C-69
BIRD ELECTRONIC CORP. (m & d)—C-70
COMPREHENSIVE VIDEO SUPPLY CORP. (d)—C-73
COMWEST (d)—C-73
EM ELECTRONICS INC. (d)—C-76
HARRIS CORP. (Broadcast Division) (d)—C-78
HEWLETT-PACKARD CO. (m)—C-79
MARCONI INSTRUMENTS (div. Marconi Electronics Inc.)(m)—C-84
QUALITY VIDEO SUPPLY CORP. (d)—C-88
ROHDE & SCHWARZ POLARAD INC. (m)—C-90
SIMPSON ELECTRIC CO. (m)—C-91
VIDEO AIDS OF COLORADO (m)—C-96

• antenna base meter

DELTA ELECTRONICS INC. (m)—C-74

• digital multimeter

BIDDLE INSTRUMENTS (m)—C-69
 G. C. ELECTRONICS CO. (m)—C-77
 HEWLETT-PACKARD CO. (m)—C-79
 PHILIPS TEST & MEASURING INSTRUMENTS (m)—C-87
 RMT ENGINEERING INC. (d & r)—C-90
 ROHDE & SCHWARZ POLARAD INC. (m)—C-90
 SIMPSON ELECTRIC CO. (m)—C-91
 TECHNI-TOOL INC. (d)—C-93
 TEKTRONIX INC. (m)—C-93
 VIEWSONICS INC. (m)—C-96

• digital panel meters

POTOMAC INSTRUMENTS INC. (m)—C-88
 SIMPSON ELECTRIC CO. (m)—C-91
 VIEWSONICS INC. (m)—C-96

• IC testers

ASACA/SHIBASOKU CORP. OF AMERICA (m)—C-69
 HEWLETT-PACKARD CO. (m)—C-79
 TECHNI-TOOL INC. (d)—C-93

• impedance bridges

HEWLETT-PACKARD CO. (m)—C-79

• line voltage meter

ALLIED ELECTRONICS (a div. of Digitech Inc.) (d)—C-66
 RMT ENGINEERING INC. (d & r)—C-90
 SIMPSON ELECTRIC CO. (m)—C-91
 VIEWSONICS INC. (m)—C-96

• modular test sets

HEWLETT-PACKARD CO. (m)—C-79
 TECHNI-TOOL INC. (d)—C-93

• peak program

SIMPSON ELECTRIC CO. (m)—C-91

• power

ALLIED ELECTRONICS (a div. of Digitech Inc.) (d)—C-66
 HEWLETT-PACKARD CO. (m)—C-79

• RF meters

BIRD ELECTRONIC CORP. (m & d)—C-70
 DELTA ELECTRONICS INC. (m)—C-74
 DIELECTRIC COMMUNICATIONS (d)—C-74
 EATON CORP. (m)—C-75
 ELECTRO IMPULSE INC. (m)—C-75
 HEWLETT-PACKARD CO. (m)—C-79
 RMT ENGINEERING INC. (d & r)—C-90
 ROHDE & SCHWARZ POLARAD INC. (m)—C-90
 SHIVELY LABORATORIES INC. (m)—C-91
 SIMPSON ELECTRIC CO. (m)—C-91
 VIEWSONICS INC. (m)—C-96

• semiconductor testers

ALLIED ELECTRONICS (a div. of Digitech Inc.) (d)—C-66
 HEWLETT-PACKARD CO. (m)—C-79
 MARCONI INSTRUMENTS (div. Marconi Electronics Inc.) (m)—C-84
 TEKTRONIX INC. (m)—C-93

• video level meters

PHILIPS TEST & MEASURING INSTRUMENTS (m)—C-87
 ROHDE & SCHWARZ POLARAD INC. (m)—C-90

• video noise meters

ASACA/SHIBASOKU CORP. OF AMERICA (m)—C-69
 Lenco INC. (Electronics Div.) (m)—C-82
 ROHDE & SCHWARZ POLARAD INC. (m)—C-90

• voltmeters, audio

ALLIED ELECTRONICS (a div. of Digitech Inc.) (d)—C-66
 BALD MOUNTAIN LAB (m)—C-69
 G. C. ELECTRONICS CO. (m)—C-77
 ROHDE & SCHWARZ POLARAD INC. (m)—C-90
 SIMPSON ELECTRIC CO. (m)—C-91
 SOUND TECHNOLOGY INC. (m)—C-92

• VTVMs

ALLIED ELECTRONICS (a div. of Digitech Inc.) (d)—C-66
 G. C. ELECTRONICS CO. (m)—C-77
 HEWLETT-PACKARD CO. (m)—C-79
 SIMPSON ELECTRIC CO. (m)—C-91

• Vu meter

ALLIED ELECTRONICS (a div. of Digitech Inc.) (d)—C-66
 G. C. ELECTRONICS CO. (m)—C-77
 ROHDE & SCHWARZ POLARAD INC. (m)—C-90
 SIMPSON ELECTRIC CO. (m)—C-91

• wattmeters

ALLIED ELECTRONICS (a div. of Digitech Inc.) (d)—C-66
 BIRD ELECTRONIC CORP. (m & d)—C-70
 DIELECTRIC COMMUNICATIONS (d)—C-74
 G. C. ELECTRONICS CO. (m)—C-77
 ROHDE & SCHWARZ POLARAD INC. (m)—C-90
 SCALA ELECTRONIC CORP. (d)—C-90
 SIMPSON ELECTRIC CO. (m)—C-91

Microwave Test Equipment

BIRD ELECTRONIC CORP. (m & d)—C-70
 EATON CORP. (m)—C-75
 HEWLETT-PACKARD CO. (m)—C-79
 MARCONI INSTRUMENTS (div. Marconi Electronics Inc.) (m)—C-84
 PENN STATE CABLE COMMUNICATIONS (r)—C-87
 ROHDE & SCHWARZ POLARAD INC. (m)—C-90
 TEXSCAN CORPORATION (m)—C-94
 WAVETEK INDIANA INC. (m)—C-96

Monitors

ALLIED ELECTRONICS (a div. of Digitech Inc.) (d)—C-66
 CENTER VIDEO INDUSTRIAL CO. INC. (d)—C-71
 VICTOR DUNCAN INC. (d)—C-74
 HOLZBERG INC. (d)—C-79
 KAHN COMMUNICATIONS INC. (m)—C-80
 LANDY ASSOCIATES INC. (d)—C-81
 Lenco INC. (Electronics Div.) (m)—C-82
 MPSC VIDEO INDUSTRIES INC. (d)—C-85
 PANASONIC INDUSTRIAL CO., Audio-Video Systems Group (m)—C-87
 PESA AMERICA INC. (m)—C-87
 T. R. PITTS CO. (d)—C-87
 SHARP ELECTRONICS CORP. (m)—C-91
SONY BROADCAST PRODUCTS CO. (m)—C-91
 TEKTRONIX INC. (m)—C-93
 TIME AND FREQUENCY TECHNOLOGY INC. (m)—C-95

Multimeters

ALLIED ELECTRONICS (a div. of Digitech Inc.) (d)—C-66
 BIDDLE INSTRUMENTS (m)—C-69
 COMPREHENSIVE VIDEO SUPPLY CORP. (d)—C-73
 G. C. ELECTRONICS CO. (m)—C-77
 HARRIS CORP. (Broadcast Division) (d)—C-78
 HEWLETT-PACKARD CO. (m)—C-79
 HITACHI DENSHI AMERICA LTD. (m)—C-79
 HOLZBERG INC. (d)—C-79
 MICRO-SAT S/E INC. (d)—C-84
 PHILIPS TEST & MEASURING INSTRUMENTS (m)—C-87
 QUALITY VIDEO SUPPLY CORP. (d)—C-88
 ROHDE & SCHWARZ POLARAD INC. (m)—C-90
 SATELLITE SIGNALS INC. (d)—C-90
 SIMPSON ELECTRIC CO. (m)—C-91
 TECHNI-TOOL INC. (d)—C-93
 TEKTRONIX INC. (m)—C-93
 VIEWSONICS INC. (m)—C-96

Oscilloscopes

ALLIED ELECTRONICS (a div. of Digitech Inc.) (d)—C-66
 BRAD CABLE ELECTRONICS INC. (r)—C-70
 CATV SERVICES INC. (d)—C-71
 COMPREHENSIVE VIDEO SUPPLY CORP. (d)—C-73
 VICTOR DUNCAN INC. (d)—C-74
 HARRIS CORP. (Broadcast Division) (d)—C-78
 HEWLETT-PACKARD CO. (m)—C-79
 HITACHI DENSHI AMERICA LTD. (m)—C-79
 LANDY ASSOCIATES INC. (d)—C-81
 MEGA HERTZ SALES (d)—C-84
 MPSC VIDEO INDUSTRIES INC. (d)—C-85
 PHILIPS TEST & MEASURING INSTRUMENTS (m)—C-87
 T. R. PITTS CO. (d)—C-87
 QUALITY VIDEO SUPPLY CORP. (d)—C-88
 RMT ENGINEERING INC. (d & r)—C-90
 SATELLITE SIGNALS INC. (d)—C-90
 SIMPSON ELECTRIC CO. (m)—C-91
 SYSTEM ASSOCIATES (d)—C-92
 TECHNI-TOOL INC. (d)—C-93
 TEKTRONIX INC. (m)—C-93
 TEXSCAN CORPORATION (m)—C-94
 TONER CABLE EQUIPMENT INC. (d)—C-95

Phase Angle Meters

BRUEL & KJAER INSTRUMENTS INC. (m & d & r)—C-70
 HEWLETT-PACKARD CO. (m)—C-79
 VIDEO AIDS OF COLORADO (m)—C-96

RF Test Equipment

ALFORD MANUFACTURING CO. (m)—C-66
 ALLIED ELECTRONICS (a div. of Digitech Inc.) (d)—C-66
 ASACA/SHIBASOKU CORP. OF AMERICA (m)—C-69
 BIRD ELECTRONIC CORP. (m & d)—C-70
 CATV SERVICES INC. (d & r)—C-71
 COMSONICS INC. (m & d & r)—C-73
 dB COMMUNICATIONS INC. (d)—C-74
 EATON CORP. (m)—C-75
 HARRIS CORP. (Broadcast Division) (d)—C-78
 HEWLETT-PACKARD CO. (m)—C-79
 HOLZBERG INC. (d)—C-79
 LANDY ASSOCIATES INC. (d)—C-81
 MARCONI INSTRUMENTS (div. Marconi Electronics Inc.) (m)—C-84
 T. R. PITTS CO. (d)—C-87
 POTOMAC INSTRUMENTS INC. (m)—C-88
 RMT ENGINEERING INC. (d & r)—C-90
 ROHDE & SCHWARZ POLARAD INC. (m)—C-90
 TEKTRONIX INC. (m)—C-93
 TELE-WIRE SUPPLY CORP. (d)—C-94
 VIEWSONICS INC. (m)—C-96
 WAVETEK INDIANA INC. (m)—C-96

• AM field intensity meters

EATON CORP. (m)—C-75
 POTOMAC INSTRUMENTS INC. (m)—C-88

• antenna monitors

BIRD ELECTRONIC CORP. (m & d)—C-70
 DELTA ELECTRONICS INC. (m)—C-74
 GORMAN-REDLICH MANUFACTURING CO. (m)—C-78
 POTOMAC INSTRUMENTS INC. (m)—C-88
 SHIVELY LABORATORIES INC. (m)—C-91

• calorimeters

BIRD ELECTRONIC CORP. (m & d)—C-70
 ELECTRO IMPULSE INC. (m)—C-75

• demodulators

BELAR ELECTRONICS LABORATORY INC. (m)—C-69
 dB COMMUNICATIONS INC. (m)—C-74
 LANDY ASSOCIATES INC. (d)—C-81
 MIDWEST CORP. (d)—C-85
 PHILIPS TEST & MEASURING INSTRUMENTS (m)—C-87
 T. R. PITTS CO. (d)—C-87
 RMT ENGINEERING INC. (d & r)—C-90
 ROHDE & SCHWARZ POLARAD INC. (m)—C-90
 TELEMET (Div. of Geotel Inc.) (m)—C-93

• frequency monitors, controllers

BELAR ELECTRONICS LABORATORY INC. (m)—C-69
 DELTA ELECTRONICS INC. (m)—C-74
 TIME AND FREQUENCY TECHNOLOGY INC. (m)—C-95

• fm field intensity meters

EATON CORP. (m)—C-75
 POTOMAC INSTRUMENTS INC. (m)—C-88

• impedance bridges

DELTA ELECTRONICS INC. (m)—C-74
 WAVETEK INDIANA INC. (m)—C-96
 WIDE BAND ENGINEERING CO. (m)—C-96

• modulation monitors

BELAR ELECTRONICS LABORATORY INC. (m)—C-69
 DELTA ELECTRONICS INC. (m)—C-74
 HEWLETT-PACKARD CO. (m)—C-79
 ROHDE & SCHWARZ POLARAD INC. (m)—C-90
 TIME AND FREQUENCY TECHNOLOGY INC. (m)—C-95

• phase meters

GORMAN-REDLICH MANUFACTURING CO. (m)—C-78
 HEWLETT-PACKARD CO. (m)—C-79

• power meters, wattmeters

BIRD ELECTRONIC CORP. (m & d)—C-70
 EATON CORP. (m)—C-75
 HEWLETT-PACKARD CO. (m)—C-79
 MARCONI INSTRUMENTS (div. Marconi Electronics Inc.) (m)—C-84
 ROHDE & SCHWARZ POLARAD INC. (m)—C-90
 SCALA ELECTRONIC CORP. (d)—C-90
 WAVETEK INDIANA INC. (m)—C-96

• test signal generators

HEWLETT-PACKARD CO. (m)—C-79

TEST & MEASUREMENT EQUIPMENT & SUPPLIES

MARCONI INSTRUMENTS (div. Marconi Electronics Inc.)(m)—C-84
MICRO-SAT S/E INC. (d)—C-84
PHILIPS TEST & MEASURING INSTRUMENTS (m)—C-87
QUALITY VIDEO SUPPLY CORP. (d)—C-88
ROHDE & SCHWARZ POLARAD INC. (m)—C-90

• TV field intensity meters

EATON CORP. (m)—C-75
POTOMAC INSTRUMENTS INC. (m)—C-88
ROHDE & SCHWARZ POLARAD INC. (m)—C-90
WAVETEK INDIANA INC. (m)—C-96

Sideband Analyzers

HEWLETT-PACKARD CO. (m)—C-79
HOLZBERG INC. (d)—C-79
ROHDE & SCHWARZ POLARAD INC. (m)—C-90
TELEMET (Div. of Geotel Inc.) (m)—C-93

Signal Level Meters

CATV SERVICES INC. (d & r)—C-71
COMSONICS INC. (r)—C-73
dB COMMUNICATIONS INC. (d)—C-74
HEWLETT-PACKARD CO. (m)—C-79
MEGA HERTZ SALES (d)—C-84
MICRO-SAT S/E INC. (d)—C-84
T. R. PITTS CO. (d)—C-87
RMT ENGINEERING INC. (m, d & r)—C-90
ROHDE & SCHWARZ POLARAD INC. (m)—C-90
SADELCO INC. (m)—C-90
TEXSCAN CORPORATION (m)—C-94
WAVETEK INDIANA INC. (m)—C-96

Spectrum Analyzers

BRUEL & KJAER INSTRUMENTS INC. (m & d & r)—C-70
CABLE SERVICES CO. INC. (d)—C-70
CATV SERVICES INC. (d & r)—C-71
COMSONICS INC. (m & d & r)—C-73
EATON CORP. (m)—C-75
HEWLETT-PACKARD CO. (m)—C-79
IMMAD BROADCAST SERVICES (r)—C-79
KAY ELEMETRICS CORP. (m)—C-80
MARCONI INSTRUMENTS (div. Marconi Electronics Inc.)(m)—C-84
MEGA HERTZ SALES (d)—C-84
MIDWEST CORP. (d)—C-85
T. R. PITTS CO. (d)—C-87
QUALITY VIDEO SUPPLY CORP. (d)—C-88
RMT ENGINEERING INC. (d & r)—C-90
ROHDE & SCHWARZ POLARAD INC. (m)—C-90
SOUND TECHNOLOGY INC. (m)—C-92
TEKTRONIX INC. (m)—C-93
TELEMET (Div. of Geotel Inc.) (m)—C-93
TEXSCAN CORPORATION (m)—C-94
WAVETEK INDIANA INC. (m)—C-96

Sweep Generators

ASACA/SHIBASOKU CORP. OF AMERICA (m)—C-69
BRUEL & KJAER INSTRUMENTS INC. (m & d & r)—C-70
CABLE SERVICES CO. INC. (d)—C-70
CATV SERVICES INC. (d & r)—C-71
COMPREHENSIVE VIDEO SUPPLY CORP. (d)—C-73
COMSONICS INC. (r)—C-73
VICTOR DUNCAN INC. (d)—C-74
HARRIS CORP. (Broadcast Division) (d)—C-78
HEWLETT-PACKARD CO. (m)—C-79
KAY ELEMETRICS CORP. (m)—C-80
LANDY ASSOCIATES INC. (d)—C-81
MARCONI INSTRUMENTS (div. Marconi Electronics Inc.)(m)—C-84
MEGA HERTZ SALES (d)—C-84
MIDWEST CORP. (d)—C-85
T. R. PITTS CO. (d)—C-87
QUALITY VIDEO SUPPLY CORP. (d)—C-88
RMT ENGINEERING INC. (d & r)—C-90
ROHDE & SCHWARZ POLARAD INC. (m)—C-90
SOUND TECHNOLOGY INC. (m)—C-92
TELEMET (Div. of Geotel Inc.) (m)—C-93
TEXSCAN CORPORATION (m)—C-94
WAVETEK INDIANA INC. (m)—C-96

Video Test Equipment

ALLIED ELECTRONICS (a div. of Digitech Inc.) (d)—C-66
COMPREHENSIVE VIDEO SUPPLY CORP. (d)—C-73
COMSONICS INC. (r)—C-73
dB COMMUNICATIONS INC. (d)—C-74
HARRIS CORP. (Broadcast Division) (d)—C-78
LANDY ASSOCIATES INC. (d)—C-81
MPCS VIDEO INDUSTRIES INC. (d)—C-85
PENN STATE CABLE COMMUNICATIONS (r)—C-87
PESA AMERICA INC. (m)—C-87
PHILIPS TEST & MEASURING INSTRUMENTS (m)—C-87
T. R. PITTS CO. (d)—C-87
QUALITY VIDEO SUPPLY CORP. (d)—C-88
RMT ENGINEERING INC. (d & r)—C-90
ROHDE & SCHWARZ POLARAD INC. (m)—C-90
SATELLITE SIGNALS INC. (d)—C-90
TEKTRONIX INC. (m)—C-93
TELEMET (Div. of Geotel Inc.) (m)—C-93
TEXSCAN CORPORATION (m)—C-94
THOMSON-CSF BROADCAST INC. (m)—C-94
VIDEO AIDS OF COLORADO (m)—C-96

• analyzers

PESA AMERICA INC. (m)—C-87
T. R. PITTS CO. (d)—C-87
ROHDE & SCHWARZ POLARAD INC. (m)—C-90

• burst phase meters

LENCO INC. (Electronics Div.) (m)—C-82
VIDEO AIDS OF COLORADO (m)—C-96
WORLD VIDEO INC. (m)—C-97

• diff. phase/gain meters

ROHDE & SCHWARZ POLARAD INC. (m)—C-90
TELEMET (Div. of Geotel Inc.) (m)—C-93
VIDEO AIDS OF COLORADO (m)—C-96

• noise meters

ASACA/SHIBASOKU CORP. OF AMERICA (m)—C-69
HEWLETT-PACKARD CO. (m)—C-79
LENCO INC. (Electronics Div.) (m)—C-82
ROHDE & SCHWARZ POLARAD INC. (m)—C-90
SADELCO INC. (m)—C-90

• signal generators

ASACA/SHIBASOKU CORP. OF AMERICA (m)—C-69
CATV SERVICES INC. (d & r)—C-71
DELTA ELECTRONICS INC. (m)—C-74
HEWLETT-PACKARD CO. (m)—C-79
LEITCH VIDEO LTD. (m)—C-82
LENCO INC. (Electronics Div.) (m)—C-82
MARCONI INSTRUMENTS (div. Marconi Electronics Inc.)(m)—C-84
MICRO-SAT S/E INC. (d)—C-84
PHILIPS TEST & MEASURING INSTRUMENTS (m)—C-87
ROHDE & SCHWARZ POLARAD INC. (m)—C-90
THOMSON-CSF BROADCAST INC. (m)—C-94
VIDEO AIDS OF COLORADO (m)—C-96

• vectorscopes

CENTER VIDEO INDUSTRIAL CO. INC. (d)—C-71
dB COMMUNICATIONS INC. (d)—C-74
HITACHI DENSHI AMERICA LTD. (m)—C-79
PHILIPS TEST & MEASURING INSTRUMENTS (m)—C-87
SYSTEM ASSOCIATES (d)—C-92
TEKTRONIX INC. (m)—C-93

• VITS analyzers

ASACA/SHIBASOKU CORP. OF AMERICA (m)—C-69
MARCONI INSTRUMENTS (div. Marconi Electronics Inc.)(m)—C-84
ROHDE & SCHWARZ POLARAD INC. (m)—C-90
THOMSON-CSF BROADCAST INC. (m)—C-94

• waveform monitors

CENTER VIDEO INDUSTRIAL CO. INC. (d)—C-71
HEWLETT-PACKARD CO. (m)—C-79
HITACHI DENSHI AMERICA LTD. (m)—C-79
PHILIPS TEST & MEASURING INSTRUMENTS (m)—C-87
ROHDE & SCHWARZ POLARAD INC. (m)—C-90
SYSTEM ASSOCIATES (d)—C-92
TEKTRONIX INC. (m)—C-93

Voltmeters

ALLIED ELECTRONICS (a div. of Digitech Inc.) (d)—C-66
BRUEL & KJAER INSTRUMENTS INC. (m & d & r)—C-70
CABLE TV SUPPLY CO. INC. (d)—C-71
COMPREHENSIVE VIDEO SUPPLY CORP. (d)—C-73
COMSONICS INC. (d & r)—C-73
C.W.Y. ELECTRONICS (d)—C-73
G. C. ELECTRONICS CO. (m)—C-77
HEWLETT-PACKARD CO. (m)—C-79
KES INC. (d)—C-79
MARCONI INSTRUMENTS (div. Marconi Electronics Inc.)(m)—C-84
MICRO-SAT S/E INC. (d)—C-84
MPCS VIDEO INDUSTRIES INC. (d)—C-85
QUALITY VIDEO SUPPLY CORP. (d)—C-88
ROHDE & SCHWARZ POLARAD INC. (m)—C-90
SATELLITE SIGNALS INC. (d)—C-90
SIMPSON ELECTRIC CO. (m)—C-91
TELE-WIRE SUPPLY CORP. (d)—C-94

VSWR & Power Meters

BIRD ELECTRONIC CORP. (m & d)—C-70
HARRIS CORP. (Broadcast Division) (d)—C-78
HEWLETT-PACKARD CO. (m)—C-79
MARCONI INSTRUMENTS (div. Marconi Electronics Inc.)(m)—C-84
SHIVELY LABORATORIES INC. (m)—C-91

Waveform Monitors

CENTER VIDEO INDUSTRIAL CO. INC. (d)—C-71
COMPREHENSIVE VIDEO SUPPLY CORP. (d)—C-73
dB COMMUNICATIONS INC. (d)—C-74
ELECTROHOME LTD. (m)—C-75
HARRIS CORP. (Broadcast Division) (d)—C-78
HEWLETT-PACKARD CO. (m)—C-79
HITACHI DENSHI AMERICA LTD. (m)—C-79
LANDY ASSOCIATES INC. (d)—C-81
MPCS VIDEO INDUSTRIES INC. (d)—C-85
PHILIPS TEST & MEASURING INSTRUMENTS (m)—C-87
QUALITY VIDEO SUPPLY CORP. (d)—C-88
ROHDE & SCHWARZ POLARAD INC. (m)—C-90
SATELLITE SIGNALS INC. (d)—C-90
SYSTEM ASSOCIATES (d)—C-92
VIDEO AIDS OF COLORADO (m)—C-96

Wow & Flutter Meters

QUALITY VIDEO SUPPLY CORP. (d)—C-88

Vectorscopes

ALLIED ELECTRONICS (a div. of Digitech Inc.) (d)—C-66
CENTER VIDEO INDUSTRIAL CO. INC. (d)—C-71
QUALITY VIDEO SUPPLY CORP. (d)—C-88
TEKTRONIX INC. (m)—C-93
TELE-WIRE SUPPLY CORP. (d)—C-94

TOOLS & EQUIPMENT

Cable Installation Tools & Accessories

ABERDEEN CO. (m)—C-66
 ADAPT COMMUNICATION SUPPLY CO. INC. (d)—C-66
 ADRIAN STEEL CO. (m)—C-66
 ALCESTIS DISTRIBUTION CO. (d)—C-66
 ALPHA WIRE CORP. (m)—C-66
 ANIXTER-CANADA INC. (d)—C-68
 ARROW FASTENER CO. INC. (m)—C-69
 BISHOP GROUP (subsidiary of Plymouth Rubber Co. Inc.) (m)—C-70
 LARRY BORSON CO. (d)—C-70
 BUDCO INC. (d)—C-70
 CABLE SERVICES CO. INC. (d)—C-70
 CABLE TV SUPPLY CO. INC. (d)—C-71
 CABLETEK PRODUCTS INC. (d)—C-71
 CARLTON INTERNATIONAL MANUFACTURING CORP. (m)—C-71
 CATV SERVICES INC. (d)—C-71
 COMPREHENSIVE VIDEO SUPPLY CORP. (d)—C-73
 JERRY CONN ASSOCIATES INC. (d)—C-73
 C.W.Y. ELECTRONICS (d)—C-73
 dB COMMUNICATIONS INC. (d)—C-74
 DECIBEL PRODUCTS INC. (m)—C-74
 DEVINE'S MACHINE & DESIGN INC. (m)—C-74
 DONLEY INTERNATIONAL INC. (d)—C-74
 ELECTROLINE TV EQUIPMENT INC. (d)—C-75
 EM ELECTRONICS INC. (d)—C-76
 G. C. ELECTRONICS CO. (m)—C-77
 GENERAL MACHINE PRODUCTS CO. INC. (m)—C-77
 GILBERT ENGINEERING CO. INC. (m)—C-77
 BEN HUGHES COMMUNICATION PRODUCTS INC. (m)—C-79
 IEC CO. (m & d & r)—C-79
 JAMESON CORP. (m)—C-80
 KES INC. (d)—C-79
 KLEIN TOOLS INC. (m)—C-81
 LEMCO TOOL CORP. (m)—C-82
 MEGA HERTZ SALES (d)—C-84
 MICRO-SAT S/E INC. (d)—C-84
 MIDWEST CORP. (d)—C-85
 PENN STATE CABLE COMMUNICATIONS (r)—C-87
 PICO PRODUCTS INC. (m & d)—C-87
 T. R. PITTS CO. (d)—C-87
 PLYMOUTH RUBBER CO. INC. (m)—C-88
 QUALITY VIDEO SUPPLY CORP. (d)—C-88
 RICHARDSON ELECTRONICS LTD. (m & d)—C-89
 RMS ELECTRONICS INC./CATV DIVISION (d)—C-89
 RMT ENGINEERING INC. (d)—C-90
 S.A.L. COMMUNICATIONS INC. (d)—C-90

SIGNAL VISION INC. (d)—C-91
 STELCO INC. (m)—C-92
 STEVENS TOWER CO. INC. (d & r)—C-92
 TELE-WIRE SUPPLY CORP. (d)—C-94
 TELECRAFTER PRODUCTS CORP. (m & d)—C-93
 TONER CABLE EQUIPMENT INC. (d)—C-95
 VIDEO COMPONENTS INC. (m)—C-96
 VIEWSONICS INC. (m)—C-96
 WEATHER SCAN INC. (d)—C-96
 WELDONE TRADING CO. INC. (m)—C-96

Cable Tools

ADAPT COMMUNICATION SUPPLY CO. INC. (d)—C-66
 ALPHA WIRE CORP. (m)—C-66
 ANIXTER-CANADA INC. (d)—C-68
 A/V ELECTRONICS CORP. (m)—C-69
 BENNER-NAWMAN INC. (m)—C-69
 LARRY BORSON CO. (d)—C-70
 BUDCO INC. (d)—C-70
 CABLE SERVICES CO. INC. (d)—C-70
 CABLE TV SUPPLY CO. INC. (d)—C-71
 CABLETEK PRODUCTS INC. (d)—C-71
 CATV SERVICES INC. (d)—C-71
 JERRY CONN ASSOCIATES INC. (d)—C-73
 C.W.Y. ELECTRONICS (d)—C-73
 dB COMMUNICATIONS INC. (d)—C-74
 DONLEY INTERNATIONAL INC. (d)—C-74
 EM ELECTRONICS INC. (d)—C-76
 G. C. ELECTRONICS CO. (m)—C-77
 GILBERT ENGINEERING CO. INC. (m)—C-77
 BEN HUGHES COMMUNICATION PRODUCTS INC. (m)—C-79
 IEC CO. (m & d & r)—C-79
 JAMESON CORP. (m)—C-80
 KES INC. (d)—C-79
 KLEIN TOOLS INC. (m)—C-81
 LEMCO TOOL CORP. (m)—C-82
 LRC ELECTRONICS INC. (m)—C-83
 MICRO-SAT S/E INC. (d)—C-84
 T. R. PITTS CO. (d)—C-87
 RIPLEY CO. INC. (m)—C-89
 RMS ELECTRONICS INC./CATV DIVISION (d)—C-89
 RMT ENGINEERING INC. (d)—C-90
 S.A.L. COMMUNICATIONS INC. (d)—C-90
 SATELLITE SIGNALS INC. (d)—C-90
 SIGNAL VISION INC. (d)—C-91
 STEVENS TOWER CO. INC. (d & r)—C-92
 TELCO ELECTRONICS INC. (m)—C-93
 WEATHER SCAN INC. (d)—C-96

• coring tools

ADAPT COMMUNICATION SUPPLY CO. INC. (d)—C-66
 ALPHA WIRE CORP. (m)—C-66
 ANIXTER-CANADA INC. (d)—C-68
 LARRY BORSON CO. (d)—C-70
 BUDCO INC. (d)—C-70
 CABLETEK PRODUCTS INC. (d)—C-71
 CARLTON INTERNATIONAL MANUFACTURING CORP. (m)—C-71
 CATV SERVICES INC. (d)—C-71
 JERRY CONN ASSOCIATES INC. (d)—C-73
 C.W.Y. ELECTRONICS (d)—C-73
 dB COMMUNICATIONS INC. (d)—C-74
 EM ELECTRONICS INC. (d)—C-76
 GILBERT ENGINEERING CO. INC. (m)—C-77
 BEN HUGHES COMMUNICATION PRODUCTS INC. (m)—C-79
 KES INC. (d)—C-79
 LEMCO TOOL CORP. (m)—C-82
 LRC ELECTRONICS INC. (m)—C-83
 MICRO-SAT S/E INC. (d)—C-84
 T. R. PITTS CO. (d)—C-87
 RIPLEY CO. INC. (m)—C-89
 RMS ELECTRONICS INC./CATV DIVISION (d)—C-89
 RMT ENGINEERING INC. (d)—C-90
 S.A.L. COMMUNICATIONS INC. (d)—C-90
 SIGNAL VISION INC. (d)—C-91
 TELCO ELECTRONICS INC. (m)—C-93
 WEATHER SCAN INC. (d)—C-96

• cutters

ALPHA WIRE CORP. (m)—C-66
 ANIXTER-CANADA INC. (d)—C-68
 BENNER-NAWMAN INC. (m)—C-69
 CABLETEK PRODUCTS INC. (d)—C-71
 CATV SERVICES INC. (d)—C-71
 C.W.Y. ELECTRONICS (d)—C-73
 dB COMMUNICATIONS INC. (d)—C-74
 EM ELECTRONICS INC. (d)—C-76
 KES INC. (d)—C-79
 KLEIN TOOLS INC. (m)—C-81
 LEMCO TOOL CORP. (m)—C-82
 RIPLEY CO. INC. (m)—C-89
 RMT ENGINEERING INC. (d)—C-90
 S.A.L. COMMUNICATIONS INC. (d)—C-90
 SIGNAL VISION INC. (d)—C-91
 WEATHER SCAN INC. (d)—C-96

• earth anchors

ANIXTER-CANADA INC. (d)—C-68
 CATV SERVICES INC. (d)—C-71
 EM ELECTRONICS INC. (d)—C-76

EVERSTICK ANCHOR CO. (m)—C-76
 IOWA MALLEABLE IRON CO. (m & d)—C-80
 KES INC. (d)—C-79
 S.A.L. COMMUNICATIONS INC. (d)—C-90
 STEVENS TOWER CO. INC. (m & d & r)—C-92
 WEATHER SCAN INC. (d)—C-96

• guy grips

ANIXTER-CANADA INC. (d)—C-68
 CATV SERVICES INC. (d)—C-71
 EM ELECTRONICS INC. (d)—C-76
 KES INC. (d)—C-79
 PREFORMED LINE PRODUCTS CO. (m)—C-88
 S.A.L. COMMUNICATIONS INC. (d)—C-90
 STEVENS TOWER CO. INC. (d & r)—C-92
 WEATHER SCAN INC. (d)—C-96

• reverse spiral grips

ANIXTER-CANADA INC. (d)—C-68
 CATV SERVICES INC. (d)—C-71
 JERRY CONN ASSOCIATES INC. (d)—C-73
 EM ELECTRONICS INC. (d)—C-76
 KES INC. (d)—C-79
 S.A.L. COMMUNICATIONS INC. (d)—C-90
 SIGNAL VISION INC. (d)—C-91
 WEATHER SCAN INC. (d)—C-96

Tool Kits

ADAPT COMMUNICATION SUPPLY CO. INC. (d)—C-66
 ADRIAN STEEL CO. (m)—C-66
 CABLE SERVICES CO. INC. (d)—C-70
 COMPREHENSIVE VIDEO SUPPLY CORP. (d)—C-73
 C.W.Y. ELECTRONICS (d)—C-73
 DONLEY INTERNATIONAL INC. (d)—C-74
 EM ELECTRONICS INC. (d)—C-76
 G. C. ELECTRONICS CO. (m)—C-77
 BEN HUGHES COMMUNICATION PRODUCTS INC. (m)—C-79
 JAMESON CORP. (m)—C-80
 KES INC. (d)—C-79
 KLEIN TOOLS INC. (m)—C-81
 MIDWEST CORP. (d)—C-85
 T. R. PITTS CO. (d)—C-87
 RMT ENGINEERING INC. (d)—C-90
 S.A.L. COMMUNICATIONS INC. (d)—C-90
 STEVENS TOWER CO. INC. (d & r)—C-92
 VIEWSONICS INC. (m)—C-96

**THE
 TED HEPBURN
 COMPANY**

Media Brokerage Specialist CATV, TV and Radio

Ted Hepburn, President Todd Hepburn, Vice-President
 325 Garden Road, Palm Beach, Florida 33480
 P.O. Box 42401, Cincinnati, Ohio 45242

BUYERS GUIDE PRODUCT INDEX

An alphabetical listing of all products and services listed in the BUYERS GUIDE that precedes this section. Immediately following each entry is the page number where company listings for that product/service can be found in the BUYERS GUIDE.

A

- A-D, D-A Converters, STUDIO EQUIPMENT & SUPPLIES—C-171
- A-D, D-A Converters, STUDIO EQUIPMENT & SUPPLIES—C-157
- AC Power Dividers, Power Supplies, STUDIO EQUIPMENT & SUPPLIES—C-166
- AC/DC Power Cable, Heavy Duty, CABLE EQUIPMENT & SUPPLIES—C-115
- AF, Generators, STUDIO EQUIPMENT & SUPPLIES—C-158
- AGC Amplifiers, Audio Processing Effects Equipment, STUDIO EQUIPMENT & SUPPLIES—C-156
- AGC Units, Distribution Equipment, CABLE EQUIPMENT & SUPPLIES—C-117
- AGC, ALC Amplifiers, Audio Processing Effects Equipment, STUDIO EQUIPMENT & SUPPLIES—C-156
- ALC, AGC Amplifiers, Audio Processing Effects Equipment, STUDIO EQUIPMENT & SUPPLIES—C-156
- AM Amplifiers, Peak Limiting, STUDIO EQUIPMENT & SUPPLIES—C-155
- AM Compressor/Limiters, Audio Processing Effects Equipment, STUDIO EQUIPMENT & SUPPLIES—C-156
- AM Directional Transmitting Antenna Systems, ANTENNAS, TOWERS & EQUIPMENT—C-103
- AM Exciters, RF Power Equipment, BROADCAST EQUIPMENT—C-111
- AM Exciters, STUDIO EQUIPMENT & SUPPLIES—C-158
- AM Limiter/Compressors, STUDIO EQUIPMENT & SUPPLIES—C-159
- AM Maintenance Equipment, SERVICES—C-138
- AM Phasing & Branching Systems, BROADCAST EQUIPMENT—C-109
- AM Receivers, STUDIO EQUIPMENT & SUPPLIES—C-160
- AM Stereo Exciters, RF Power Equipment, BROADCAST EQUIPMENT—C-111
- AM Stereo Exciters, STUDIO EQUIPMENT & SUPPLIES—C-158
- AM System Monitors—Audio & RF, STUDIO EQUIPMENT & SUPPLIES—C-159
- AM Transmitters, 1,000 to 2,500 Watts, BROADCAST EQUIPMENT—C-114
- AM Transmitters, 10,000 to 20,000 Watts, BROADCAST EQUIPMENT—C-114
- AM Transmitters, 5,000 to 7,500 Watts, BROADCAST EQUIPMENT—C-114
- AM Transmitters, 500 Watts & under, BROADCAST EQUIPMENT—C-114
- AM Transmitters, 500 Watts & over, Solid State, BROADCAST EQUIPMENT—C-114
- AM Transmitters, BROADCAST EQUIPMENT—C-112
- AM Transmitters, BROADCAST EQUIPMENT—C-113
- AM Transmitters, Over 20,000 Watts, BROADCAST EQUIPMENT—C-114
- AM Transmitting Antennas, ANTENNAS, TOWERS & EQUIPMENT—C-103
- AM-FM Remote Control Systems, STUDIO EQUIPMENT & SUPPLIES—C-160
- AM/FM Transmitter Tubes, STUDIO EQUIPMENT & SUPPLIES—C-166
- AML Systems, MDS EQUIPMENT & SUPPLIES—C-128
- ATR Tape Decks, Audio Tape Equipment & Accessories, STUDIO EQUIPMENT & SUPPLIES—C-156
- ATR Tape Decks, Multitrack (8+), Audio Tape Equipment & Accessories, STUDIO EQUIPMENT & SUPPLIES—C-156
- ATR Tape Decks, Portable, Audio Tape Equipment & Accessories, STUDIO EQUIPMENT & SUPPLIES—C-156
- ATRs, STUDIO EQUIPMENT & SUPPLIES—C-155
- ATS Systems, Automation Controls & Systems, BROADCAST EQUIPMENT—C-112
- Access Controllers, Multiple, STUDIO EQUIPMENT & SUPPLIES—C-175
- Accounting, SERVICES—C-130
- Accounting/Business Computer Systems, COMPUTER SYSTEMS & ACCESSORIES—C-127
- Acoustic Analyzers, TEST & MEASUREMENT EQUIPMENT & SUPPLIES—C-182
- Acoustic/Architectural Design & Construction, SERVICES—C-130
- Ad Insertion Equipment, Cartridge, STUDIO EQUIPMENT & SUPPLIES—C-167
- Ad Insertion Equipment, STUDIO EQUIPMENT & SUPPLIES—C-166
- Ad Insertion Equipment, Tone Sensors, STUDIO EQUIPMENT & SUPPLIES—C-167
- Addressable Set-Top Converters, CABLE EQUIPMENT & SUPPLIES—C-120
- Addressable Taps, Distribution Equipment, CABLE EQUIPMENT & SUPPLIES—C-117
- Adult Programming, SERVICES—C-147
- Advertising, SERVICES—C-130
- Aerial Construction Contractors, SERVICES—C-132
- Aerial Lift Buckets, STUDIO EQUIPMENT & SUPPLIES—C-163
- Aerial Taps, Transmission Line, CABLE EQUIPMENT & SUPPLIES—C-125
- Airborne Microwave Equipment, MDS/MICROWAVE EQUIPMENT & SUPPLIES—C-128
- Airborne Mounting/Stabilizing, Film Equipment, STUDIO EQUIPMENT & SUPPLIES—C-161
- Airborne Mounting/Stabilizing Equipment, Camera Accessories, STUDIO EQUIPMENT & SUPPLIES—C-170
- Alarm Indicators, Status, Logging, Monitoring Test Equipment, TEST & MEASUREMENT EQUIPMENT & SUPPLIES—C-184
- Alarm Indicators, Status, Logging, Monitoring Test Equipment, TEST & MEASUREMENT EQUIPMENT & SUPPLIES—C-184
- Alarms, Carrier, STUDIO EQUIPMENT & SUPPLIES—C-165
- Alarms, Fault, STUDIO EQUIPMENT & SUPPLIES—C-165
- Alarms, Light Failure, ANTENNAS, TOWERS & EQUIPMENT—C-106
- Alarms, STUDIO EQUIPMENT & SUPPLIES—C-165
- Alarms, Tower Light, STUDIO EQUIPMENT & SUPPLIES—C-165
- Alarms, Warning Systems, STUDIO EQUIPMENT & SUPPLIES—C-165
- Alert Systems, Emergency, ANTENNAS, TOWERS & EQUIPMENT—C-104
- Alignment Cartridges (Tape) & Accessories, STUDIO EQUIPMENT & SUPPLIES—C-171
- Alignment Equipment, Heads, VTRS & VCRs, STUDIO EQUIPMENT & SUPPLIES—C-180
- Alignment Gauges, Heads, Audio & Accessories, STUDIO EQUIPMENT & SUPPLIES—C-158
- Alignment Gauges, Tension, Audio Heads, STUDIO EQUIPMENT & SUPPLIES—C-158
- Alignment Systems, Microwave Antenna, ANTENNAS, TOWERS & EQUIPMENT—C-101
- Amplifier Stations, Modular, CABLE EQUIPMENT & SUPPLIES—C-119
- Amplifiers, AM, Peak Limiting, STUDIO EQUIPMENT & SUPPLIES—C-155
- Amplifiers, ANTENNAS, TOWERS & EQUIPMENT—C-101
- Amplifiers, Apartment, Distribution Equipment, CABLE EQUIPMENT & SUPPLIES—C-117
- Amplifiers, Audio DAs, STUDIO EQUIPMENT & SUPPLIES—C-155
- Amplifiers, Audio Remote, STUDIO EQUIPMENT & SUPPLIES—C-155
- Amplifiers, Audio/Video Distribution, BROADCAST EQUIPMENT—C-109
- Amplifiers, Bridging, Distribution Equipment, CABLE EQUIPMENT & SUPPLIES—C-117
- Amplifiers, CARS Band, CABLE EQUIPMENT & SUPPLIES—C-115
- Amplifiers, Clamping, STUDIO EQUIPMENT & SUPPLIES—C-155
- Amplifiers, Clamping/Equalizing, BROADCAST EQUIPMENT—C-109
- Amplifiers, Compressing, STUDIO EQUIPMENT & SUPPLIES—C-155
- Amplifiers, Console Modules, Preamp, STUDIO EQUIPMENT & SUPPLIES—C-155
- Amplifiers, Distribution Equipment, CABLE EQUIPMENT & SUPPLIES—C-117
- Amplifiers, Distribution, BROADCAST EQUIPMENT—C-109
- Amplifiers, Distribution, STUDIO EQUIPMENT & SUPPLIES—C-155
- Amplifiers, Distribution, STUDIO EQUIPMENT & SUPPLIES—C-167
- Amplifiers, Equalizing/Clamping, BROADCAST EQUIPMENT—C-109
- Amplifiers, FM, Peak Limiting, STUDIO EQUIPMENT & SUPPLIES—C-155
- Amplifiers, Isolation, STUDIO EQUIPMENT & SUPPLIES—C-167
- Amplifiers, Line Drive, BROADCAST EQUIPMENT—C-109
- Amplifiers, Line Extender, CABLE EQUIPMENT & SUPPLIES—C-119
- Amplifiers, Line, STUDIO EQUIPMENT & SUPPLIES—C-155
- Amplifiers, Mike, STUDIO EQUIPMENT & SUPPLIES—C-155
- Amplifiers, Mixer, STUDIO EQUIPMENT & SUPPLIES—C-155
- Amplifiers, Power Supplies, STUDIO EQUIPMENT & SUPPLIES—C-155
- Amplifiers, Power, Monitor, STUDIO EQUIPMENT & SUPPLIES—C-155
- Amplifiers, Power, STUDIO EQUIPMENT & SUPPLIES—C-155
- Amplifiers, Preamplifiers, STUDIO EQUIPMENT & SUPPLIES—C-167
- Amplifiers, Preamps, Microphone, STUDIO EQUIPMENT & SUPPLIES—C-155
- Amplifiers, Preamps, Phono, STUDIO EQUIPMENT & SUPPLIES—C-155
- Amplifiers, Preamps, STUDIO EQUIPMENT & SUPPLIES—C-155
- Amplifiers, Preamps, Stereo, STUDIO EQUIPMENT & SUPPLIES—C-155
- Amplifiers, Preamps, Turntable, STUDIO EQUIPMENT & SUPPLIES—C-155
- Amplifiers, Proc, STUDIO EQUIPMENT & SUPPLIES—C-167
- Amplifiers, Processing, STUDIO EQUIPMENT & SUPPLIES—C-155
- Amplifiers, Pulse Distribution, BROADCAST EQUIPMENT—C-109
- Amplifiers, Pulse, STUDIO EQUIPMENT & SUPPLIES—C-167
- Amplifiers, RF-Power, BROADCAST EQUIPMENT—C-109
- Amplifiers, STUDIO EQUIPMENT & SUPPLIES—C-155
- Amplifiers, STUDIO EQUIPMENT & SUPPLIES—C-167
- Amplifiers, Satellite Earth Station, ANTENNAS, TOWERS & EQUIPMENT—C-107
- Amplifiers, Satellite Earth Station, Low Noise, ANTENNAS, TOWERS & EQUIPMENT—C-107
- Amplifiers, Stabilizing, STUDIO EQUIPMENT & SUPPLIES—C-167
- Amplifiers, Strip, ANTENNAS, TOWERS & EQUIPMENT—C-106
- Amplifiers, Subcarrier, STUDIO EQUIPMENT & SUPPLIES—C-167
- Amplifiers, Sweep, STUDIO EQUIPMENT & SUPPLIES—C-167
- Amplifiers, Trunk, CABLE EQUIPMENT & SUPPLIES—C-121
- Amplifiers, Trunk, CABLE EQUIPMENT & SUPPLIES—C-121
- Amplifiers, Video, STUDIO EQUIPMENT & SUPPLIES—C-167
- Amplifiers, Video/Audio Distribution, BROADCAST EQUIPMENT—C-109
- Amplifiers, Zero Study Delay, STUDIO EQUIPMENT & SUPPLIES—C-167
- Analog Facsimile Chart Scanners, Weather Equipment, STUDIO EQUIPMENT & SUPPLIES—C-181
- Analog Modems, COMPUTER SYSTEMS & ACCESSORIES—C-127
- Analog Special Effects Equipment, Reverb, Audio Processing Effects Equipment, STUDIO EQUIPMENT & SUPPLIES—C-156
- Analysis, Site, SERVICES—C-142
- Analysis, Systems, SERVICES—C-143
- Analyzers, Acoustic, TEST & MEASUREMENT EQUIPMENT & SUPPLIES—C-182
- Analyzers, Audio Spectrum, TEST & MEASUREMENT EQUIPMENT & SUPPLIES—C-182
- Analyzers, Audio System, TEST & MEASUREMENT EQUIPMENT & SUPPLIES—C-182
- Analyzers, Audio, Real Time, TEST & MEASUREMENT EQUIPMENT & SUPPLIES—C-182
- Analyzers, Audio, Sideband, TEST & MEASUREMENT EQUIPMENT & SUPPLIES—C-182
- Analyzers, Cable, TEST & MEASUREMENT EQUIPMENT & SUPPLIES—C-182
- Analyzers, Color, TEST & MEASUREMENT EQUIPMENT & SUPPLIES—C-183
- Analyzers, Distortion, Intermod, TEST & MEASUREMENT EQUIPMENT & SUPPLIES—C-184
- Analyzers, Harmonic Distortion, TEST & MEASUREMENT EQUIPMENT & SUPPLIES—C-184
- Analyzers, Logic, TEST & MEASUREMENT EQUIPMENT & SUPPLIES—C-184
- Analyzers, Sideband, TEST & MEASUREMENT EQUIPMENT & SUPPLIES—C-186

- Analyzers, Spectrum, Cable Test Equipment, TEST & MEASUREMENT EQUIPMENT & SUPPLIES—C-183
- Analyzers, Spectrum, TEST & MEASUREMENT EQUIPMENT & SUPPLIES—C-186
- Analyzers, VITS, Video Test Equipment, TEST & MEASUREMENT EQUIPMENT & SUPPLIES—C-186
- Analyzers, Video Test Equipment, TEST & MEASUREMENT EQUIPMENT & SUPPLIES—C-186
- Analyzers, Video, Digital, TEST & MEASUREMENT EQUIPMENT & SUPPLIES—C-183
- Anchors, Earth, Tools, Cable, TOOLS & EQUIPMENT—C-187
- Animation, SERVICES—C-146
- Announcers Earpiece, Headphones, STUDIO EQUIPMENT & SUPPLIES—C-158
- Antenna Accessories, ANTENNAS, TOWERS & EQUIPMENT—C-101
- Antenna Baluns, ANTENNAS, TOWERS & EQUIPMENT—C-101
- Antenna Base Insulators, ANTENNAS, TOWERS & EQUIPMENT—C-101
- Antenna Base Meter, Measuring/Monitoring Meters, TEST & MEASUREMENT EQUIPMENT & SUPPLIES—C-184
- Antenna Current Controllers, ANTENNAS, TOWERS & EQUIPMENT—C-101
- Antenna Current Meters, ANTENNAS, TOWERS & EQUIPMENT—C-101
- Antenna Diplexers, ANTENNAS, TOWERS & EQUIPMENT—C-101
- Antenna Dummy Loads, ANTENNAS, TOWERS & EQUIPMENT—C-101
- Antenna Earth Terminal Positioners, ANTENNAS, TOWERS & EQUIPMENT—C-101
- Antenna Filters, ANTENNAS, TOWERS & EQUIPMENT—C-105
- Antenna Guy Strain Insulators, ANTENNAS, TOWERS & EQUIPMENT—C-101
- Antenna Heater Controls, ANTENNAS, TOWERS & EQUIPMENT—C-101
- Antenna Ice Warning Systems, ANTENNAS, TOWERS & EQUIPMENT—C-101
- Antenna Installation Services (see Services)
- Antenna Masts, ENG, ANTENNAS, TOWERS & EQUIPMENT—C-101
- Antenna Masts, Telescoping, ANTENNAS, TOWERS & EQUIPMENT—C-102
- Antenna Monitors, RF Test Equipment, TEST & MEASUREMENT EQUIPMENT & SUPPLIES—C-185
- Antenna Monitors-Audio & RF, STUDIO EQUIPMENT & SUPPLIES—C-159
- Antenna Phasing/Branching Systems, ANTENNAS, TOWERS & EQUIPMENT—C-102
- Antenna Radomes, ANTENNAS, TOWERS & EQUIPMENT—C-102
- Antenna Remote Indicators, ANTENNAS, TOWERS & EQUIPMENT—C-102
- Antenna Sampling Systems, ANTENNAS, TOWERS & EQUIPMENT—C-102
- Antenna Static Drain Resistors, ANTENNAS, TOWERS & EQUIPMENT—C-102
- Antenna Telescoping Masts, ANTENNAS, TOWERS & EQUIPMENT—C-102
- Antenna Transfer Switches, ANTENNAS, TOWERS & EQUIPMENT—C-102
- Antenna Tuning Units, Antenna Accessories, ANTENNAS, TOWERS & EQUIPMENT—C-102
- Antenna VSWR Units, ANTENNAS, TOWERS & EQUIPMENT—C-102
- Antenna Waveguides, ANTENNAS, TOWERS & EQUIPMENT—C-102
- Antennas, AM Directional Transmitting Systems, ANTENNAS, TOWERS & EQUIPMENT—C-103
- Antennas, AM Transmitting, ANTENNAS, TOWERS & EQUIPMENT—C-103
- Antennas, ANTENNAS, TOWERS & EQUIPMENT—C-102
- Antennas, Alignment Systems, Microwave, ANTENNAS, TOWERS & EQUIPMENT—C-101
- Antennas, Baluns, ANTENNAS, TOWERS & EQUIPMENT—C-101
- Antennas, Circularly Polarized FM Transmitting, ANTENNAS, TOWERS & EQUIPMENT—C-103
- Antennas, Circularly Polarized TV Transmitting, ANTENNAS, TOWERS & EQUIPMENT—C-103
- Antennas, Current Controllers, ANTENNAS, TOWERS & EQUIPMENT—C-101
- Antennas, Current Meters, ANTENNAS, TOWERS & EQUIPMENT—C-101
- Antennas, Diplexers, ANTENNAS, TOWERS & EQUIPMENT—C-101
- Antennas, Dummy Loads, ANTENNAS, TOWERS & EQUIPMENT—C-101
- Antennas, Earth Terminal Positioners, ANTENNAS, TOWERS & EQUIPMENT—C-101
- Antennas, Earth Terminal Dishes, Receiving Antennas, ANTENNAS, TOWERS & EQUIPMENT—C-102
- Antennas, FM Receiving, ANTENNAS, TOWERS & EQUIPMENT—C-102
- Antennas, Filters, ANTENNAS, TOWERS & EQUIPMENT—C-105
- Antennas, Guy Strain Insulators, ANTENNAS, TOWERS & EQUIPMENT—C-101
- Antennas, Heater Controls, ANTENNAS, TOWERS & EQUIPMENT—C-101
- Antennas, Ice Warning Systems, ANTENNAS, TOWERS & EQUIPMENT—C-101
- Antennas, Installation Services (see Services)
- Antennas, Insulators, Base, ANTENNAS, TOWERS & EQUIPMENT—C-101
- Antennas, MF Receiving, ANTENNAS, TOWERS & EQUIPMENT—C-102
- Antennas, Microwave Portable Transmitting, ANTENNAS, TOWERS & EQUIPMENT—C-104
- Antennas, Microwave Transmitting, ANTENNAS, TOWERS & EQUIPMENT—C-103
- Antennas, Microwave, MDS/MICROWAVE EQUIPMENT & SUPPLIES—C-103
- Antennas, Microwave, Receiving, ANTENNAS, TOWERS & EQUIPMENT—C-102
- Antennas, Multibeam, Satellite Earth Station, ANTENNAS, TOWERS & EQUIPMENT—C-108
- Antennas, Phasing/Branching Systems, ANTENNAS, TOWERS & EQUIPMENT—C-102
- Antennas, Radomes, ANTENNAS, TOWERS & EQUIPMENT—C-102
- Antennas, Receiving, ANTENNAS, TOWERS & EQUIPMENT—C-102
- Antennas, Receiving, Earth Terminal Dishes, ANTENNAS, TOWERS & EQUIPMENT—C-102
- Antennas, Receiving, FM, ANTENNAS, TOWERS & EQUIPMENT—C-102
- Antennas, Receiving, MF, ANTENNAS, TOWERS & EQUIPMENT—C-102
- Antennas, Receiving, Microwave, ANTENNAS, TOWERS & EQUIPMENT—C-102
- Antennas, Receiving, Remote Pickup, ANTENNAS, TOWERS & EQUIPMENT—C-103
- Antennas, Receiving, STL, ANTENNAS, TOWERS & EQUIPMENT—C-103
- Antennas, Receiving, UHF, ANTENNAS, TOWERS & EQUIPMENT—C-103
- Antennas, Receiving, VHF, ANTENNAS, TOWERS & EQUIPMENT—C-103
- Antennas, Remote For Radio Transmitting, ANTENNAS, TOWERS & EQUIPMENT—C-104
- Antennas, Remote Indicators, ANTENNAS, TOWERS & EQUIPMENT—C-102
- Antennas, Remote Pickup Receiving, ANTENNAS, TOWERS & EQUIPMENT—C-103
- Antennas, STL Receiving, ANTENNAS, TOWERS & EQUIPMENT—C-103
- Antennas, STL Transmitting, ANTENNAS, TOWERS & EQUIPMENT—C-104
- Antennas, Sampling Systems, ANTENNAS, TOWERS & EQUIPMENT—C-102
- Antennas, Satellite Earth Station, ANTENNAS, TOWERS & EQUIPMENT—C-107
- Antennas, Static Drain Resistors, ANTENNAS, TOWERS & EQUIPMENT—C-102
- Antennas, TV CP Transmitting, ANTENNAS, TOWERS & EQUIPMENT—C-104
- Antennas, TV HP Transmitting, ANTENNAS, TOWERS & EQUIPMENT—C-104
- Antennas, TV UHF Transmitting, ANTENNAS, TOWERS & EQUIPMENT—C-104
- Antennas, TV VHF Transmitting, ANTENNAS, TOWERS & EQUIPMENT—C-104
- Antennas, Telescoping Masts, ANTENNAS, TOWERS & EQUIPMENT—C-102
- Antennas, Towers & Equipment—C-101
- Antennas, Transfer Switches, ANTENNAS, TOWERS & EQUIPMENT—C-102
- Antennas, Transmitting, ANTENNAS, TOWERS & EQUIPMENT—C-103
- Antennas, Transmitting, AM, ANTENNAS, TOWERS & EQUIPMENT—C-103
- Antennas, Transmitting, AM Directional Systems, ANTENNAS, TOWERS & EQUIPMENT—C-103
- Antennas, Transmitting, Circularly Polarized FM, ANTENNAS, TOWERS & EQUIPMENT—C-103
- Antennas, Transmitting, Circularly Polarized TV, ANTENNAS, TOWERS & EQUIPMENT—C-103
- Antennas, Transmitting, FM, Circularly Polarized, ANTENNAS, TOWERS & EQUIPMENT—C-103
- Antennas, Transmitting, Microwave, ANTENNAS, TOWERS & EQUIPMENT—C-103
- Antennas, Transmitting, Microwave Portable, ANTENNAS, TOWERS & EQUIPMENT—C-104
- Antennas, Transmitting, Remote For Radio, ANTENNAS, TOWERS & EQUIPMENT—C-104
- Antennas, Transmitting, STL, ANTENNAS, TOWERS & EQUIPMENT—C-104
- Antennas, Transmitting, TV, Circularly Polarized, ANTENNAS, TOWERS & EQUIPMENT—C-103
- Antennas, Transmitting, TV CP, ANTENNAS, TOWERS & EQUIPMENT—C-104
- Antennas, Transmitting, TV HP, ANTENNAS, TOWERS & EQUIPMENT—C-104
- Antennas, Transmitting, TV UHF, ANTENNAS, TOWERS & EQUIPMENT—C-104
- Antennas, Transmitting, TV VHF, ANTENNAS, TOWERS & EQUIPMENT—C-104
- Antennas, Tuning Units, Antenna Accessories, ANTENNAS, TOWERS & EQUIPMENT—C-102
- Antennas, UHF Receiving, ANTENNAS, TOWERS & EQUIPMENT—C-103
- Antennas, VHF Receiving, ANTENNAS, TOWERS & EQUIPMENT—C-103
- Antennas, VSWR Units, ANTENNAS, TOWERS & EQUIPMENT—C-102
- Antennas, Waveguides, ANTENNAS, TOWERS & EQUIPMENT—C-102
- Apartment Installation Equipment, CABLE EQUIPMENT & SUPPLIES—C-116
- Apartment Installation Equipment, Flush-Mount Service Cells, CABLE EQUIPMENT & SUPPLIES—C-116
- Apartment Installation Equipment, Molding Duct, CABLE EQUIPMENT & SUPPLIES—C-116
- Apartment Installation Equipment, Multi-Trap Enclosures, CABLE EQUIPMENT & SUPPLIES—C-116
- Apartment Pre-Wiring Construction, SERVICES—C-132
- Applications Preparation, SERVICES—C-130
- Appraisals, SERVICES—C-130
- Architectural/Acoustic Design & Construction, SERVICES—C-130
- Arrestors, Lightning, ANTENNAS, TOWERS & EQUIPMENT—C-105
- Art & Graphics Equipment, Electronic, STUDIO EQUIPMENT & SUPPLIES—C-172
- Art & Graphics Equipment, Bit Pad Digitizers, STUDIO EQUIPMENT & SUPPLIES—C-173
- Art & Graphics Equipment, Electronic, Camera/VTR Digitizers, STUDIO EQUIPMENT & SUPPLIES—C-173
- Art & Graphics Equipment, Electronic, Digital Art/Paint Systems, STUDIO EQUIPMENT & SUPPLIES—C-173
- Art & Graphics Equipment, Electronic, Digital Still Stores, STUDIO EQUIPMENT & SUPPLIES—C-173
- Art & Graphics Equipment, Electronic, "Draw on Screen" Systems, STUDIO EQUIPMENT & SUPPLIES—C-173
- Art & Graphics Equipment, Electronic, Weather Symbol Inserters, STUDIO EQUIPMENT & SUPPLIES—C-173
- Artists Representative, SERVICES—C-130
- Ascertainment, SERVICES—C-130
- Assemblies, Cable, CABLE EQUIPMENT & SUPPLIES—C-115
- Assignment Systems, Machine, STUDIO EQUIPMENT & SUPPLIES—C-174
- Attenuators, Audio, TEST & MEASUREMENT EQUIPMENT & SUPPLIES—C-182
- Attenuators, Distribution Equipment, CABLE EQUIPMENT & SUPPLIES—C-117
- Attenuators, Fixed, TEST & MEASUREMENT EQUIPMENT & SUPPLIES—C-182
- Attenuators, Impedance Matching, TEST & MEASUREMENT EQUIPMENT & SUPPLIES—C-182
- Attenuators, Microwave, TEST & MEASUREMENT EQUIPMENT & SUPPLIES—C-182
- Attenuators, RF Power, BROADCAST EQUIPMENT—C-111
- Attenuators, Radio Frequency (RF), TEST & MEASUREMENT EQUIPMENT & SUPPLIES—C-182
- Attenuators, TEST & MEASUREMENT EQUIPMENT & SUPPLIES—C-182
- Attenuators, Video, TEST & MEASUREMENT EQUIPMENT & SUPPLIES—C-182
- Attorneys, SERVICES—C-130
- Audience Measurement, SERVICES—C-131
- Audio & RF Monitors, AM System, STUDIO EQUIPMENT & SUPPLIES—C-159
- Audio & RF Monitors, Antenna, STUDIO EQUIPMENT & SUPPLIES—C-159
- Audio & RF Monitors, Base Current/Ant Sampling, STUDIO EQUIPMENT & SUPPLIES—C-159
- Audio & RF Monitors, Directional, STUDIO EQUIPMENT & SUPPLIES—C-159
- Audio & RF Monitors, Frequency, STUDIO EQUIPMENT & SUPPLIES—C-159
- Audio & RF Monitors, Modulation, STUDIO EQUIPMENT & SUPPLIES—C-159
- Audio & RF Monitors, Phase, STUDIO EQUIPMENT & SUPPLIES—C-159
- Audio & RF Monitors, Power, STUDIO EQUIPMENT & SUPPLIES—C-160
- Audio & RF Monitors, RF Level, STUDIO EQUIPMENT & SUPPLIES—C-160
- Audio & RF Monitors, SCA, STUDIO EQUIPMENT & SUPPLIES—C-160
- Audio & RF Monitors, STUDIO EQUIPMENT & SUPPLIES—C-159
- Audio & RF Monitors, TV Aural, STUDIO EQUIPMENT & SUPPLIES—C-160
- Audio & RF Monitors, FM, STUDIO EQUIPMENT & SUPPLIES—C-159
- Audio Amplifiers, Remote, STUDIO EQUIPMENT & SUPPLIES—C-155
- Audio Attenuators, TEST & MEASUREMENT EQUIPMENT & SUPPLIES—C-182
- Audio Cable, CABLE EQUIPMENT & SUPPLIES—C-115
- Audio Consoles, Monaural, STUDIO EQUIPMENT & SUPPLIES—C-155
- Audio Consoles, STUDIO EQUIPMENT & SUPPLIES—C-155
- Audio Consoles, Stereo, STUDIO EQUIPMENT & SUPPLIES—C-155
- Audio Controls, Rotary Attenuators, STUDIO EQUIPMENT & SUPPLIES—C-156
- Audio Controls, STUDIO EQUIPMENT & SUPPLIES—C-156
- Audio DAs, Amplifiers, STUDIO EQUIPMENT & SUPPLIES—C-155

BUYERS GUIDE PRODUCT INDEX

- Audio Delay Lines, STUDIO EQUIPMENT & SUPPLIES—C-158
- Audio Editors, Digital, Editing Equipment, STUDIO EQUIPMENT & SUPPLIES—C-158
- Audio Equalizers, STUDIO EQUIPMENT & SUPPLIES—C-158
- Audio Equipment, STUDIO EQUIPMENT & SUPPLIES—C-155
- Audio Heads & Accessories, STUDIO EQUIPMENT & SUPPLIES—C-158
- Audio Heads Cleaners, STUDIO EQUIPMENT & SUPPLIES—C-158
- Audio Heads Degaussers, STUDIO EQUIPMENT & SUPPLIES—C-158
- Audio Heads Tension Alignment Gauges, STUDIO EQUIPMENT & SUPPLIES—C-158
- Audio Heads, Alignment Gauges, STUDIO EQUIPMENT & SUPPLIES—C-158
- Audio Heads, Erase, STUDIO EQUIPMENT & SUPPLIES—C-158
- Audio Heads, Film Stripe, STUDIO EQUIPMENT & SUPPLIES—C-159
- Audio Heads, Playback, STUDIO EQUIPMENT & SUPPLIES—C-159
- Audio Heads, Rebuilt, STUDIO EQUIPMENT & SUPPLIES—C-159
- Audio Heads, Record, STUDIO EQUIPMENT & SUPPLIES—C-159
- Audio Heads, Replacement, STUDIO EQUIPMENT & SUPPLIES—C-159
- Audio Level Indicators, LED, STUDIO EQUIPMENT & SUPPLIES—C-156
- Audio Level Indicators, PPM, STUDIO EQUIPMENT & SUPPLIES—C-156
- Audio Level Indicators, STUDIO EQUIPMENT & SUPPLIES—C-156
- Audio Level Indicators, Video Monitor Display, STUDIO EQUIPMENT & SUPPLIES—C-156
- Audio Level Indicators, VU, STUDIO EQUIPMENT & SUPPLIES—C-156
- Audio Monitor Headphones, STUDIO EQUIPMENT & SUPPLIES—C-156
- Audio Monitor Speakers, STUDIO EQUIPMENT & SUPPLIES—C-156
- Audio Monitors, STUDIO EQUIPMENT & SUPPLIES—C-156
- Audio Patch Panels, STUDIO EQUIPMENT & SUPPLIES—C-156
- Audio Post-Production, SERVICES—C-131
- Audio Processing Effects Equipment, STUDIO EQUIPMENT & SUPPLIES—C-156
- Audio Processing Effects Equipment, ALC, AGC Amplifiers, STUDIO EQUIPMENT & SUPPLIES—C-156
- Audio Processing Effects Equipment, AM Compressor/Limiters, STUDIO EQUIPMENT & SUPPLIES—C-156
- Audio Processing Effects Equipment, Analog Special Effects Equipment, Reverb, STUDIO EQUIPMENT & SUPPLIES—C-156
- Audio Processing Effects Equipment, Video/Audio Sync Delay, STUDIO EQUIPMENT & SUPPLIES—C-156
- Audio Processing Effects Equipment, De-Essers, STUDIO EQUIPMENT & SUPPLIES—C-156
- Audio Processing Effects Equipment, FM Compressor/Limiters, STUDIO EQUIPMENT & SUPPLIES—C-156
- Audio Processing Effects Equipment, Graphic Equalizers, STUDIO EQUIPMENT & SUPPLIES—C-156
- Audio Processing Effects Equipment, Mechanical Reverb, STUDIO EQUIPMENT & SUPPLIES—C-156
- Audio Processing Effects Equipment, Parametric Equalizers, STUDIO EQUIPMENT & SUPPLIES—C-156
- Audio Processors, STUDIO EQUIPMENT & SUPPLIES—C-160
- Audio Programming, SERVICES—C-147
- Audio Recorders, Digital, STUDIO EQUIPMENT & SUPPLIES—C-158
- Audio Recording, Programming, SERVICES—C-153
- Audio Sine Generators, TEST & MEASUREMENT EQUIPMENT & SUPPLIES—C-184
- Audio Sweep Generators, TEST & MEASUREMENT EQUIPMENT & SUPPLIES—C-184
- Audio System Analyzers, TEST & MEASUREMENT EQUIPMENT & SUPPLIES—C-182
- Audio System Design, SERVICES—C-143
- Audio TV Consoles, STUDIO EQUIPMENT & SUPPLIES—C-157
- Audio Tape Editing, SERVICES—C-131
- Audio Tape Equipment & Accessories, STUDIO EQUIPMENT & SUPPLIES—C-156
- Audio Tape Equipment & Accessories, Bulk Erasers, STUDIO EQUIPMENT & SUPPLIES—C-156
- Audio Tape Equipment & Accessories, Cartridges, STUDIO EQUIPMENT & SUPPLIES—C-156
- Audio Tape Equipment & Accessories, Carts, STUDIO EQUIPMENT & SUPPLIES—C-156
- Audio Tape Equipment & Accessories, Cleaners, STUDIO EQUIPMENT & SUPPLIES—C-156
- Audio Tape Equipment & Accessories, Conveyor Erasers, STUDIO EQUIPMENT & SUPPLIES—C-156
- Audio Tape Equipment & Accessories, Demagnetizers, STUDIO EQUIPMENT & SUPPLIES—C-156
- Audio Tape Equipment & Accessories, Duplicators, STUDIO EQUIPMENT & SUPPLIES—C-156
- Audio Tape Equipment & Accessories, Leader Tape, STUDIO EQUIPMENT & SUPPLIES—C-156
- Audio Tape Equipment & Accessories, Loaders, STUDIO EQUIPMENT & SUPPLIES—C-156
- Audio Tape Equipment & Accessories, Logging Equipment, STUDIO EQUIPMENT & SUPPLIES—C-156
- Audio Tape Equipment & Accessories, Open Reels, STUDIO EQUIPMENT & SUPPLIES—C-156
- Audio Tape Equipment & Accessories, Rewinders, STUDIO EQUIPMENT & SUPPLIES—C-156
- Audio Tape Equipment & Accessories, Splice Finders, STUDIO EQUIPMENT & SUPPLIES—C-156
- Audio Tape Equipment & Accessories, Splicers, STUDIO EQUIPMENT & SUPPLIES—C-156
- Audio Tape Equipment & Accessories, Sprocketed Magnetic Film, STUDIO EQUIPMENT & SUPPLIES—C-156
- Audio Tape Equipment & Accessories, Tape Decks, STUDIO EQUIPMENT & SUPPLIES—C-156
- Audio Tape Equipment & Accessories, ATR Tape Decks, STUDIO EQUIPMENT & SUPPLIES—C-156
- Audio Tape Equipment & Accessories, Multitrack (8+) ATR Tape Decks, STUDIO EQUIPMENT & SUPPLIES—C-156
- Audio Tape Equipment & Accessories, Portable ATR Tape Decks, STUDIO EQUIPMENT & SUPPLIES—C-156
- Audio Tape Equipment & Accessories, 4-Track Tape Decks, STUDIO EQUIPMENT & SUPPLIES—C-157
- Audio Tape Equipment & Accessories, Time Delay Tape Decks, STUDIO EQUIPMENT & SUPPLIES—C-157
- Audio Tape Equipment & Accessories, Test Tape, STUDIO EQUIPMENT & SUPPLIES—C-157
- Audio Tape Equipment & Accessories, Timers, STUDIO EQUIPMENT & SUPPLIES—C-157
- Audio Tape, Delay, STUDIO EQUIPMENT & SUPPLIES—C-158
- Audio Test Equipment (See TEST & MEASUREMENT EQUIPMENT)
- Audio Test Equipment, Harmonic Distortion Meters, TEST & MEASUREMENT EQUIPMENT & SUPPLIES—C-182
- Audio Test Equipment, IM Meters, TEST & MEASUREMENT EQUIPMENT & SUPPLIES—C-182
- Audio Test Equipment, Real Time Analyzers, TEST & MEASUREMENT EQUIPMENT & SUPPLIES—C-182
- Audio Test Equipment, Sideband Analyzers, TEST & MEASUREMENT EQUIPMENT & SUPPLIES—C-182
- Audio Test Equipment, Signal Generators, TEST & MEASUREMENT EQUIPMENT & SUPPLIES—C-182
- Audio Test Equipment, Spectrum Analyzers, TEST & MEASUREMENT EQUIPMENT & SUPPLIES—C-182
- Audio Test Equipment, TEST & MEASUREMENT EQUIPMENT & SUPPLIES—C-182
- Audio Test Equipment, Wow & Flutter Meters, TEST & MEASUREMENT EQUIPMENT & SUPPLIES—C-182
- Audio Voltmeters, Measuring/Monitoring Meters, TEST & MEASUREMENT EQUIPMENT & SUPPLIES—C-185
- Audio, Editing Equipment, STUDIO EQUIPMENT & SUPPLIES—C-158
- Audio, Editor, STUDIO EQUIPMENT & SUPPLIES—C-158
- Audio-Video Synchronizers, STUDIO EQUIPMENT & SUPPLIES—C-178
- Audio/Video Distribution Amplifiers, BROADCAST EQUIPMENT—C-109
- Audio/Video Sync Delay, Audio Processing Effects Equipment, STUDIO EQUIPMENT & SUPPLIES—C-156
- Auditing, SERVICES—C-131
- Auditing, System, SERVICES—C-142
- Auto Light Control, Telecine Equipment & Accessories, STUDIO EQUIPMENT & SUPPLIES—C-179
- Automated Consoles, STUDIO EQUIPMENT & SUPPLIES—C-157
- Automated Earth Station Receiver Systems, ANTENNAS, TOWERS & EQUIPMENT—C-107
- Automated Master Control Switchers, STUDIO EQUIPMENT & SUPPLIES—C-174
- Automated Remote Controls, BROADCAST EQUIPMENT—C-112
- Automated, Microprocessor-Controlled Production Switchers, STUDIO EQUIPMENT & SUPPLIES—C-176
- Automatic Programming Equipment, STUDIO EQUIPMENT & SUPPLIES—C-165
- Automatic Programming Equipment, News, STUDIO EQUIPMENT & SUPPLIES—C-165
- Automatic Programming Equipment, Weather, STUDIO EQUIPMENT & SUPPLIES—C-165
- Automatic Sequencing Cartridge Systems, STUDIO EQUIPMENT & SUPPLIES—C-157
- Automatic Sequencing Cartridge Systems, STUDIO EQUIPMENT & SUPPLIES—C-171
- Automatic Sweep Systems, Cable Test Equipment, TEST & MEASUREMENT EQUIPMENT & SUPPLIES—C-182
- Automation Controls & Systems-ATS Systems, BROADCAST EQUIPMENT—C-112
- Automation Controls & Systems, STUDIO EQUIPMENT & SUPPLIES—C-157
- Automation Controls & Systems, Custom Master Controls, STUDIO EQUIPMENT & SUPPLIES—C-157
- Automation Controls & Systems, Program Controls, STUDIO EQUIPMENT & SUPPLIES—C-157
- Automation Controls & Systems, Random Select Cart Systems, STUDIO EQUIPMENT & SUPPLIES—C-157
- Automation Controls & Systems, STUDIO EQUIPMENT & SUPPLIES—C-161
- Automation Controls & Systems, Projector/Film Chain Controls, STUDIO EQUIPMENT & SUPPLIES—C-161
- Automation Controls & Systems, STUDIO EQUIPMENT & SUPPLIES—C-165
- Automation Controls & Systems, Lighting, STUDIO EQUIPMENT & SUPPLIES—C-165
- Automation Controls & Systems, Logging, STUDIO EQUIPMENT & SUPPLIES—C-165
- Automation Controls & Systems, STUDIO EQUIPMENT & SUPPLIES—C-167
- Automation Controls & Systems, Cart Systems, Random Select, STUDIO EQUIPMENT & SUPPLIES—C-167
- Automation Controls & Systems, Master Control, Custom, STUDIO EQUIPMENT & SUPPLIES—C-167
- Automation Controls & Systems, Program Controls, STUDIO EQUIPMENT & SUPPLIES—C-167
- Automation Controls & Systems, Reel-to-Reel Controllers, STUDIO EQUIPMENT & SUPPLIES—C-167
- Automation Equipment, STUDIO EQUIPMENT & SUPPLIES—C-167
- Automation Interfaced Business Master Control Switchers, STUDIO EQUIPMENT & SUPPLIES—C-174
- Automation Machine Controls, Technical, STUDIO EQUIPMENT & SUPPLIES—C-174
- Automation Systems, Program Equipment (Business Automation), STUDIO EQUIPMENT & SUPPLIES—C-160
- Automation Systems, Videocassette-Based, STUDIO EQUIPMENT & SUPPLIES—C-181

B

- B & W Cameras, STUDIO EQUIPMENT & SUPPLIES—C-168
- B & W Monitors, STUDIO EQUIPMENT & SUPPLIES—C-174
- B & W Rack Monitors, STUDIO EQUIPMENT & SUPPLIES—C-175
- B & W Standalone Monitors, STUDIO EQUIPMENT & SUPPLIES—C-175
- Background Color Generators, STUDIO EQUIPMENT & SUPPLIES—C-173
- Balops & Slides (Telops), Programming, SERVICES—C-153
- Baluns, Antenna, ANTENNAS, TOWERS & EQUIPMENT—C-101
- Band Pass Filters, BROADCAST EQUIPMENT—C-110
- Banking, Investment, SERVICES—C-138
- Bar/Dot Generators, TEST & MEASUREMENT EQUIPMENT & SUPPLIES—C-184
- Base Current/Ant Sampling Monitors-Audio & RF, STUDIO EQUIPMENT & SUPPLIES—C-159
- Base Insulators, Antenna, ANTENNAS, TOWERS & EQUIPMENT—C-101
- Batteries & Accessories, STUDIO EQUIPMENT & SUPPLIES—C-163
- Batteries & Accessories, Belts, STUDIO EQUIPMENT & SUPPLIES—C-164
- Batteries & Accessories, Chargers, STUDIO EQUIPMENT & SUPPLIES—C-164
- Batteries & Accessories, Packs/Eng, STUDIO EQUIPMENT & SUPPLIES—C-164
- Batteries & Accessories, Packs/Lighting, STUDIO EQUIPMENT & SUPPLIES—C-164
- Batteries, Lead-Acid, Power Supplies, STUDIO EQUIPMENT & SUPPLIES—C-166
- Batteries, Lead-Acid, STUDIO EQUIPMENT & SUPPLIES—C-163
- Batteries, Nicad, Power Supplies, STUDIO EQUIPMENT & SUPPLIES—C-166
- Batteries, Nicad, STUDIO EQUIPMENT & SUPPLIES—C-163
- Batteries, Power Supplies, STUDIO EQUIPMENT & SUPPLIES—C-166
- Batteries, STUDIO EQUIPMENT & SUPPLIES—C-163
- Batteries, Silver-Zinc, Power Supplies, STUDIO EQUIPMENT & SUPPLIES—C-166

Batteries, Silver-Zinc, STUDIO EQUIPMENT & SUPPLIES—C-164
 Battery Belts, STUDIO EQUIPMENT & SUPPLIES—C-164
 Battery Chargers, Power Supplies, STUDIO EQUIPMENT & SUPPLIES—C-166
 Battery Chargers, STUDIO EQUIPMENT & SUPPLIES—C-164
 Battery Packs/Eng, STUDIO EQUIPMENT & SUPPLIES—C-164
 Battery Packs/Lighting, STUDIO EQUIPMENT & SUPPLIES—C-164
 Belts, Batteries & Accessories, STUDIO EQUIPMENT & SUPPLIES—C-164
 Beta VCRs, Pro, VTRs & VCRs, STUDIO EQUIPMENT & SUPPLIES—C-180
 Billing, SERVICES—C-131
 Bit Pad Digitizers, Electronic Art & Graphics Equipment, STUDIO EQUIPMENT & SUPPLIES—C-173
 Black & White Cameras, STUDIO EQUIPMENT & SUPPLIES—C-168
 Black Burst Syne Generators, Video Signal Processing Equipment, STUDIO EQUIPMENT & SUPPLIES—C-181
 Blanking Interval Timers, STUDIO EQUIPMENT & SUPPLIES—C-179
 Blowers & Fans, STUDIO EQUIPMENT & SUPPLIES—C-165
 Booking & Entertainment, SERVICES—C-134
 Booms & Stands, Microphones & Accessories, STUDIO EQUIPMENT & SUPPLIES—C-159
 Booms, Mounts, Carrying Systems, Camera Accessories, STUDIO EQUIPMENT & SUPPLIES—C-170
 Boring Equipment, Underground, CABLE EQUIPMENT & SUPPLIES—C-117
 Boxes, Pre-Wire, Apartment Installation Equipment, CABLE EQUIPMENT & SUPPLIES—C-116
 Braces, ENG, Film Equipment, STUDIO EQUIPMENT & SUPPLIES—C-161
 Braces, ENG, Mounts, Carrying Systems, Camera Accessories, STUDIO EQUIPMENT & SUPPLIES—C-170
 Branching/Phasing Systems, Antenna Accessories, ANTENNAS, TOWERS & EQUIPMENT—C-102
 Bridger Stations, BROADCAST EQUIPMENT—C-109
 Broadband Preamplifiers, ANTENNAS, TOWERS & EQUIPMENT—C-104
 Broadcast Equipment—C-109
 Broadcast Mono Computer Systems, COMPUTER SYSTEMS & ACCESSORIES—C-127
 Broadcast Stereo Computer Systems, COMPUTER SYSTEMS & ACCESSORIES—C-127
 Broadcast Stereo Computer Systems, Modular, COMPUTER SYSTEMS & ACCESSORIES—C-127
 Brokerage, SERVICES—C-131
 Brokers, Satellite Time, SERVICES—C-141
 Brokers, Satellite Transmission, SERVICES—C-141
 Bucket Lifts & Platforms, STUDIO EQUIPMENT & SUPPLIES—C-164
 Buildings, Equipment, Prefabricated, CABLE EQUIPMENT & SUPPLIES—C-122
 Buildings, Headend, CABLE EQUIPMENT & SUPPLIES—C-122
 Bulk Erasers, Audio Tape Equipment & Accessories, STUDIO EQUIPMENT & SUPPLIES—C-156
 Bulk Erasers, VTRs & VCRs, STUDIO EQUIPMENT & SUPPLIES—C-179
 Burial Equipment, Cable, CABLE EQUIPMENT & SUPPLIES—C-116
 Buried Plant Accessories, Distribution Equipment, CABLE EQUIPMENT & SUPPLIES—C-118
 Burst Generators, STUDIO EQUIPMENT & SUPPLIES—C-173
 Burst Phase Meter, TEST & MEASUREMENT EQUIPMENT & SUPPLIES—C-182
 Burst Phase Meters, Video Test Equipment,

TEST & MEASUREMENT EQUIPMENT & SUPPLIES—C-186
 Business Automation Hardware, Video, STUDIO EQUIPMENT & SUPPLIES—C-181
 Business Automation Interfaced Master Control Switchers, STUDIO EQUIPMENT & SUPPLIES—C-174
 Business Automation Program Equipment, STUDIO EQUIPMENT & SUPPLIES—C-160
 Business Automation Program Equipment, Computer Controllers, STUDIO EQUIPMENT & SUPPLIES—C-160
 Business Automation Program Automation Systems, STUDIO EQUIPMENT & SUPPLIES—C-160
 Business Automation Program-Equipment, Sequencers, STUDIO EQUIPMENT & SUPPLIES—C-160
 Business Automation, Program Equipment, Relay Sequencers, STUDIO EQUIPMENT & SUPPLIES—C-160
 Business Automation, Time Insertion Sequencers, Program Equipment, STUDIO EQUIPMENT & SUPPLIES—C-160
 Business/Accounting Computer Systems, COMPUTER SYSTEMS & ACCESSORIES—C-127

C

CARS Band Amplifiers, CABLE EQUIPMENT & SUPPLIES—C-115
 CATV Boxes-Valve Boxes, CABLE EQUIPMENT & SUPPLIES—C-121
 CCD Cameras, STUDIO EQUIPMENT & SUPPLIES—C-168
 CCTV Cameras, STUDIO EQUIPMENT & SUPPLIES—C-168
 CCTV/Industrial Editing Systems, STUDIO EQUIPMENT & SUPPLIES—C-172
 CCTV/Educational Consoles, STUDIO EQUIPMENT & SUPPLIES—C-171
 CLocks, Slave, Master, TEST & MEASUREMENT EQUIPMENT & SUPPLIES—C-183
 CRT Displays & Controllers, STUDIO EQUIPMENT & SUPPLIES—C-171
 CRT Monitor Tubes, STUDIO EQUIPMENT & SUPPLIES—C-166
 CRT Oscilloscope Tubes, STUDIO EQUIPMENT & SUPPLIES—C-166
 Cabinetry & Furniture, 19" Equipment Racks, Studio, STUDIO EQUIPMENT & SUPPLIES—C-165
 Cabinetry & Furniture, Consoles, Studio, STUDIO EQUIPMENT & SUPPLIES—C-165
 Cabinetry & Furniture, Studio, STUDIO EQUIPMENT & SUPPLIES—C-165
 Cabinetry & Furniture, Tape Storage Units, Studio, STUDIO EQUIPMENT & SUPPLIES—C-165
 Cabinets, Consoles, & Equipment Racks, STUDIO EQUIPMENT & SUPPLIES—C-165
 Cable & Accessories, CABLE EQUIPMENT & SUPPLIES—C-115
 Cable Analyzers, Cable Test Equipment, TEST & MEASUREMENT EQUIPMENT & SUPPLIES—C-182
 Cable Assemblies, CABLE EQUIPMENT & SUPPLIES—C-115
 Cable Burial Equipment, CABLE EQUIPMENT & SUPPLIES—C-116
 Cable Buried Plant Accessories, Distribution Equipment, CABLE EQUIPMENT & SUPPLIES—C-118
 Cable Clips, Distribution Equipment, CABLE EQUIPMENT & SUPPLIES—C-118
 Cable Connectors, CABLE EQUIPMENT & SUPPLIES—C-115
 Cable Connectors, Drop, CABLE EQUIPMENT & SUPPLIES—C-118
 Cable Couplers, Directional, CABLE EQUIPMENT & SUPPLIES—C-118
 Cable Drop Equipment, CABLE EQUIPMENT & SUPPLIES—C-118

Cable Drop Equipment, Two-Way, CABLE EQUIPMENT & SUPPLIES—C-119
 Cable Drop Grips, CABLE EQUIPMENT & SUPPLIES—C-119
 Cable Equalizers, Video Signal Processing Equipment, STUDIO EQUIPMENT & SUPPLIES—C-180
 Cable Equipment & Supplies—C-115
 Cable Installation Construction, SERVICES—C-132
 Cable Installation Tools & Accessories, TOOLS & EQUIPMENT—C-187
 Cable Management/Operating Systems, CABLE EQUIPMENT & SUPPLIES—C-122
 Cable Reels, Microphone, STUDIO EQUIPMENT & SUPPLIES—C-159
 Cable Test Equipment, Automatic Sweep Systems, TEST & MEASUREMENT EQUIPMENT & SUPPLIES—C-182
 Cable Test Equipment, Cable Analyzers, TEST & MEASUREMENT EQUIPMENT & SUPPLIES—C-182
 Cable Test Equipment, Calibrators, TEST & MEASUREMENT EQUIPMENT & SUPPLIES—C-183
 Cable Test Equipment, Digital Radar Test Sets, TEST & MEASUREMENT EQUIPMENT & SUPPLIES—C-183
 Cable Test Equipment, Field Intensity Meters, TEST & MEASUREMENT EQUIPMENT & SUPPLIES—C-183
 Cable Test Equipment, Ground Resistance Testers, TEST & MEASUREMENT EQUIPMENT & SUPPLIES—C-183
 Cable Test Equipment, Insulation Testers, TEST & MEASUREMENT EQUIPMENT & SUPPLIES—C-183
 Cable Test Equipment, RF Leakage Detection Equipment, TEST & MEASUREMENT EQUIPMENT & SUPPLIES—C-183
 Cable Test Equipment, Return Link Transmitters, TEST & MEASUREMENT EQUIPMENT & SUPPLIES—C-183
 Cable Test Equipment, Signal Level Meters, TEST & MEASUREMENT EQUIPMENT & SUPPLIES—C-183
 Cable Test Equipment, Spectrum Analyzers, TEST & MEASUREMENT EQUIPMENT & SUPPLIES—C-183
 Cable Test Equipment, TEST & MEASUREMENT EQUIPMENT & SUPPLIES—C-182
 Cable Tools, Coring, TOOLS & EQUIPMENT—C-187
 Cable Tools, Cutters, TOOLS & EQUIPMENT—C-187
 Cable Tools, Earth Anchors, TOOLS & EQUIPMENT—C-187
 Cable Tools, Guy Grips, TOOLS & EQUIPMENT—C-187
 Cable Tools, Reverse Spiral Grips, TOOLS & EQUIPMENT—C-187
 Cable Tools, TOOLS & EQUIPMENT—C-187
 Cable Tools, Tool Kits, TOOLS & EQUIPMENT—C-187
 Cable Transmission Line Sealant, CABLE EQUIPMENT & SUPPLIES—C-123
 Cable Transmission Lines, Pressurized, CABLE EQUIPMENT & SUPPLIES—C-115
 Cable Tuners, Distribution Equipment, CABLE EQUIPMENT & SUPPLIES—C-118
 Cable, Audio, CABLE EQUIPMENT & SUPPLIES—C-115
 Cable, Camera Lenses & Accessories, STUDIO EQUIPMENT & SUPPLIES—C-169
 Cable, Camera, CABLE EQUIPMENT & SUPPLIES—C-115
 Cable, Coax, Flexible, CABLE EQUIPMENT & SUPPLIES—C-115
 Cable, Coaxial, BROADCAST EQUIPMENT—C-109
 Cable, Coaxial, CABLE EQUIPMENT & SUPPLIES—C-118
 Cable, Coaxial, Transmitters & Accessories, BROADCAST EQUIPMENT—C-113
 Cable, Coaxial, Trunk & Feeder, CABLE EQUIPMENT & SUPPLIES—C-123
 Cable, Drop, CABLE EQUIPMENT & SUPPLIES—C-124

Cable, Fiber Optic, CABLE EQUIPMENT & SUPPLIES—C-115
 Cable, Heavy Duty AC/DC Power, CABLE EQUIPMENT & SUPPLIES—C-115
 Cable, Microphone, CABLE EQUIPMENT & SUPPLIES—C-115
 Cable, Microphones & Accessories, STUDIO EQUIPMENT & SUPPLIES—C-159
 Cable, One-Way Drop Equipment, CABLE EQUIPMENT & SUPPLIES—C-118
 Cable, Optical Fiber, CABLE EQUIPMENT & SUPPLIES—C-124
 Cable, Special Applications, Transmission Line, CABLE EQUIPMENT & SUPPLIES—C-124
 Cablecasting Equipment & Accessories, CABLE EQUIPMENT & SUPPLIES—C-115
 Cabling & Wiring, SERVICES—C-131
 Calibration Equipment (see also Cable Test Equipment), TEST & MEASUREMENT EQUIPMENT & SUPPLIES—C-183
 Calibration, SERVICES—C-131
 Calibrators, Cable Test Equipment, TEST & MEASUREMENT EQUIPMENT & SUPPLIES—C-183
 Calibrators, Video Monitors, STUDIO EQUIPMENT & SUPPLIES—C-180
 Calorimeters, RF Test Equipment, TEST & MEASUREMENT EQUIPMENT & SUPPLIES—C-185
 Camera Accessories, Carrying Systems & Mounts, STUDIO EQUIPMENT & SUPPLIES—C-170
 Camera Cable, CABLE EQUIPMENT & SUPPLIES—C-115
 Camera Components, STUDIO EQUIPMENT & SUPPLIES—C-169
 Camera Lenses & Accessories, Cable, STUDIO EQUIPMENT & SUPPLIES—C-169
 Camera Lenses & Accessories, Connectors, STUDIO EQUIPMENT & SUPPLIES—C-170
 Camera Lenses & Accessories, Lenses, STUDIO EQUIPMENT & SUPPLIES—C-170
 Camera Lenses & Accessories, Lenses, Fixed, STUDIO EQUIPMENT & SUPPLIES—C-170
 Camera Lenses & Accessories, Lenses, Projection, STUDIO EQUIPMENT & SUPPLIES—C-170
 Camera Lenses & Accessories, Pickup Tubes, STUDIO EQUIPMENT & SUPPLIES—C-170
 Camera Lenses & Accessories, Tubes, STUDIO EQUIPMENT & SUPPLIES—C-170
 Camera Lenses & Accessories, Digital Remote Control Systems, STUDIO EQUIPMENT & SUPPLIES—C-170
 Camera Lenses & Accessories, Test Charts, STUDIO EQUIPMENT & SUPPLIES—C-170
 Camera Lenses, 16mm Motion Picture, STUDIO EQUIPMENT & SUPPLIES—C-162
 Camera Lenses, Zoom, STUDIO EQUIPMENT & SUPPLIES—C-170
 Camera Mounting/Stabilizing Equipment, Airborne, STUDIO EQUIPMENT & SUPPLIES—C-170
 Camera Mounts, Carrying Systems & Accessories, STUDIO EQUIPMENT & SUPPLIES—C-161
 Camera Mounts, Carrying Systems & Accessories, STUDIO EQUIPMENT & SUPPLIES—C-170
 Camera Pickup Tubes, Video, STUDIO EQUIPMENT & SUPPLIES—C-166
 Camera Supplies, Lenses, 35mm Motion Picture, STUDIO EQUIPMENT & SUPPLIES—C-162
 Camera Supplies, Motion Picture, Cans, STUDIO EQUIPMENT & SUPPLIES—C-162
 Camera Supplies, Motion Picture, Reels, STUDIO EQUIPMENT & SUPPLIES—C-162
 Camera/Recorder Combination, STUDIO EQUIPMENT & SUPPLIES—C-168
 Camera/Recorder Combos, VTRs & VCRs, STUDIO EQUIPMENT & SUPPLIES—C-180

- Cassettes, Videotape, VTRs & VCRs, STUDIO EQUIPMENT & SUPPLIES—C-180
- Cavity Transmitting Capacitors, BROADCAST EQUIPMENT—C-113
- Central Receivers, Microwave, MDS/MICROWAVE EQUIPMENT & SUPPLIES—C-128
- Character Generators, STUDIO EQUIPMENT & SUPPLIES—C-161
- Character Generators, STUDIO EQUIPMENT & SUPPLIES—C-161
- Character Generators, STUDIO EQUIPMENT & SUPPLIES—C-173
- Chargers, Batteries & Accessories, STUDIO EQUIPMENT & SUPPLIES—C-164
- Chargers, Battery, Power Supplies, STUDIO EQUIPMENT & SUPPLIES—C-166
- Chart Recorders, Logging, Monitoring Test Equipment, TEST & MEASUREMENT EQUIPMENT & SUPPLIES—C-184
- Chart Recorders, Weather Equipment, Facsimile, STUDIO EQUIPMENT & SUPPLIES—C-181
- Charts, Test, Film Equipment, STUDIO EQUIPMENT & SUPPLIES—C-161
- Charts, Test, Lenses & Accessories, STUDIO EQUIPMENT & SUPPLIES—C-170
- Children's Programming, SERVICES—C-147
- Chroma Keyer Decoder, STUDIO EQUIPMENT & SUPPLIES—C-171
- Chroma Keyers, STUDIO EQUIPMENT & SUPPLIES—C-171
- Chromakeyers, Encoded, Special Effects Equipment, STUDIO EQUIPMENT & SUPPLIES—C-177
- Chromakeyers, RGB, Special Effects Equipment, STUDIO EQUIPMENT & SUPPLIES—C-177
- Chromakeyers, Special Effects Equipment, STUDIO EQUIPMENT & SUPPLIES—C-177
- Cine Cameras, STUDIO EQUIPMENT & SUPPLIES—C-168
- Circular Waveguides, BROADCAST EQUIPMENT—C-112
- Circularly Polarized FM Transmitting Antennas, ANTENNAS, TOWERS & EQUIPMENT—C-103
- Circularly Polarized TV Transmitting Antennas, ANTENNAS, TOWERS & EQUIPMENT—C-103
- Clamping Amplifiers, STUDIO EQUIPMENT & SUPPLIES—C-155
- Clamping/Equalizing Amplifiers, BROADCAST EQUIPMENT—C-109
- Cleaners, Audio Heads, STUDIO EQUIPMENT & SUPPLIES—C-158
- Cleaners, Audio Tape Equipment & Accessories, STUDIO EQUIPMENT & SUPPLIES—C-156
- Cleaners, Tape, STUDIO EQUIPMENT & SUPPLIES—C-178
- Cleaners, VTRs & VCRs Parts & Accessories, STUDIO EQUIPMENT & SUPPLIES—C-179
- Cleaners, Videotape Recorders, Videotape, STUDIO EQUIPMENT & SUPPLIES—C-178
- Clips, Cable, Distribution Equipment, CABLE EQUIPMENT & SUPPLIES—C-118
- Clocks & Counters, Down Counters, STUDIO EQUIPMENT & SUPPLIES—C-171
- Clocks & Counters, STUDIO EQUIPMENT & SUPPLIES—C-171
- Clocks & Counters, Station Clocks, STUDIO EQUIPMENT & SUPPLIES—C-171
- Clocks & Counters, Up/Down Counters, STUDIO EQUIPMENT & SUPPLIES—C-171
- Clocks, Station, STUDIO EQUIPMENT & SUPPLIES—C-171
- Clocks, Timing, Digital, TEST & MEASUREMENT EQUIPMENT & SUPPLIES—C-183
- Clocks, Timing, TEST & MEASUREMENT EQUIPMENT & SUPPLIES—C-183
- Closed Captioning Decoders, STUDIO EQUIPMENT & SUPPLIES—C-161
- Closed Captioning Decoders, STUDIO EQUIPMENT & SUPPLIES—C-161
- Closed Captioning Encoders, STUDIO EQUIPMENT & SUPPLIES—C-161
- Closed Captioning Encoders, STUDIO EQUIPMENT & SUPPLIES—C-161
- Closed-Caption Systems (Studio), STUDIO EQUIPMENT & SUPPLIES—C-171
- Coax Cable, Flexible, CABLE EQUIPMENT & SUPPLIES—C-115
- Coaxial Cable, BROADCAST EQUIPMENT—C-109
- Coaxial Cable, CABLE EQUIPMENT & SUPPLIES—C-118
- Coaxial Cable, Transmitters & Accessories, BROADCAST EQUIPMENT—C-113
- Coaxial Cable, Trunk & Feeder, CABLE EQUIPMENT & SUPPLIES—C-123
- Coaxial Load Resistors, BROADCAST EQUIPMENT—C-110
- Coaxial Relays, BROADCAST EQUIPMENT—C-109
- Coaxial Relays, CABLE EQUIPMENT & SUPPLIES—C-124
- Coaxial Relays, RF/IF Sensing, CABLE EQUIPMENT & SUPPLIES—C-124
- Coaxial Relays, RF/IF Sensing, Two-Way Systems, CABLE EQUIPMENT & SUPPLIES—C-126
- Coaxial Relays, Standard, CABLE EQUIPMENT & SUPPLIES—C-124
- Coaxial Relays, Standard, Two-Way Systems, CABLE EQUIPMENT & SUPPLIES—C-126
- Coaxial Relays, Two-Way Systems, CABLE EQUIPMENT & SUPPLIES—C-126
- Coaxial Relays, Video Sensing, BROADCAST EQUIPMENT—C-109
- Coaxial Relays, Video Sensing, CABLE EQUIPMENT & SUPPLIES—C-124
- Coaxial Relays, Video Sensing, Two-Way Systems, CABLE EQUIPMENT & SUPPLIES—C-126
- Coaxial Switches, STUDIO EQUIPMENT & SUPPLIES—C-178
- Coils, RF, BROADCAST EQUIPMENT—C-109
- Color Analyzers, TEST & MEASUREMENT EQUIPMENT & SUPPLIES—C-183
- Color Bar Syne Generators, Video Signal Processing Equipment, STUDIO EQUIPMENT & SUPPLIES—C-181
- Color Cameras, STUDIO EQUIPMENT & SUPPLIES—C-168
- Color Correctors, Digital Processing Equipment, STUDIO EQUIPMENT & SUPPLIES—C-172
- Color Correctors, Telecine Equipment & Accessories, STUDIO EQUIPMENT & SUPPLIES—C-179
- Color Digitizers, STUDIO EQUIPMENT & SUPPLIES—C-172
- Color Encoders, STUDIO EQUIPMENT & SUPPLIES—C-173
- Color Generators, Background, STUDIO EQUIPMENT & SUPPLIES—C-173
- Color Monitors, NTSC, STUDIO EQUIPMENT & SUPPLIES—C-180
- Color Monitors, STUDIO EQUIPMENT & SUPPLIES—C-175
- Color Monitors, STUDIO EQUIPMENT & SUPPLIES—C-180
- Color Monitors, Standalone, STUDIO EQUIPMENT & SUPPLIES—C-175
- Color Pattern Generators, STUDIO EQUIPMENT & SUPPLIES—C-173
- Color Portable Cameras, STUDIO EQUIPMENT & SUPPLIES—C-169
- Color Rack Monitors, STUDIO EQUIPMENT & SUPPLIES—C-175
- Color Standalone Monitors, STUDIO EQUIPMENT & SUPPLIES—C-175
- Color Studio Cameras, STUDIO EQUIPMENT & SUPPLIES—C-169
- Color Sync Generators, STUDIO EQUIPMENT & SUPPLIES—C-173
- Color Weather Displays, STUDIO EQUIPMENT & SUPPLIES—C-165
- Colorizers, Special Effects Equipment, STUDIO EQUIPMENT & SUPPLIES—C-177
- Comb Filter Decoders, Video Signal Processing Equipment, STUDIO EQUIPMENT & SUPPLIES—C-180
- Comb-Decoders, STUDIO EQUIPMENT & SUPPLIES—C-171
- Commercials, Open-end film (made for TV), Programming, SERVICES—C-152
- Commercials, SERVICES—C-148
- Commercials, Slide Film, Programming, SERVICES—C-152
- Common Carriers, Satellite Earth Stations, ANTENNAS, TOWERS & EQUIPMENT—C-107
- Communications Equipment, Radio, STUDIO EQUIPMENT & SUPPLIES—C-164
- Communications Equipment, Radio Receivers, STUDIO EQUIPMENT & SUPPLIES—C-164
- Communications Equipment, Radio Transmitters, STUDIO EQUIPMENT & SUPPLIES—C-164
- Communications Systems, BROADCAST EQUIPMENT—C-109
- Communications Systems, Microwave, BROADCAST EQUIPMENT—C-109
- Communications Systems, Multiplex, BROADCAST EQUIPMENT—C-110
- Communications Systems, MDS/MICROWAVE EQUIPMENT & SUPPLIES—C-128
- Communications Systems, STL, BROADCAST EQUIPMENT—C-110
- Communications Systems, TSL, BROADCAST EQUIPMENT—C-110
- Communications Systems, Facsimile, STUDIO EQUIPMENT & SUPPLIES—C-165
- Communications Systems-ENG, STUDIO EQUIPMENT & SUPPLIES—C-171
- Compact Studio/Mobile Production Switchers, STUDIO EQUIPMENT & SUPPLIES—C-176
- Comparators, STUDIO EQUIPMENT & SUPPLIES—C-171
- Comparators, Time, STUDIO EQUIPMENT & SUPPLIES—C-171
- Comparators, Video, STUDIO EQUIPMENT & SUPPLIES—C-171
- Compensators, Dropout, STUDIO EQUIPMENT & SUPPLIES—C-172
- Complete Disc Playing Consoles, STUDIO EQUIPMENT & SUPPLIES—C-158
- Components, Cameras & Accessories, STUDIO EQUIPMENT & SUPPLIES—C-169
- Components, Filters, Cameras & Accessories, STUDIO EQUIPMENT & SUPPLIES—C-169
- Components, Lenses, Cameras & Accessories, STUDIO EQUIPMENT & SUPPLIES—C-169
- Compressing Amplifiers, STUDIO EQUIPMENT & SUPPLIES—C-155
- Compressor/Limiters, AM, Audio Processing Effects Equipment, STUDIO EQUIPMENT & SUPPLIES—C-156
- Compressor/Limiters, AM, STUDIO EQUIPMENT & SUPPLIES—C-159
- Compressor/Limiters, FM, Audio Processing Effects Equipment, STUDIO EQUIPMENT & SUPPLIES—C-156
- Compressor/Limiters, STUDIO EQUIPMENT & SUPPLIES—C-159
- Compressor/Limiters, TV, STUDIO EQUIPMENT & SUPPLIES—C-174
- Compressor/Positioners, Special Effects Equipment, STUDIO EQUIPMENT & SUPPLIES—C-177
- Compressors, Time, STUDIO EQUIPMENT & SUPPLIES—C-160
- Computer Controllers, Program Equipment (Business Automation), STUDIO EQUIPMENT & SUPPLIES—C-160
- Computer Modems, Analog, COMPUTER SYSTEMS & ACCESSORIES—C-127
- Computer Modems, COMPUTER SYSTEMS & ACCESSORIES—C-127
- Computer Modems, Digital, COMPUTER SYSTEMS & ACCESSORIES—C-127
- Computer Software, SERVICES—C-132
- Computer Systems & Accessories—C-127
- Computer Systems, Broadcast Mono, COMPUTER SYSTEMS & ACCESSORIES—C-127
- Computer Systems, Business/Accounting, COMPUTER SYSTEMS & ACCESSORIES—C-127
- Computer Systems, Business/Accounting, COMPUTER SYSTEMS & ACCESSORIES—C-127
- Computer Systems, COMPUTER SYSTEMS & ACCESSORIES—C-127
- Computer Systems, Modular Broadcast Mono, COMPUTER SYSTEMS & ACCESSORIES—C-127
- Computer Systems, Modular Broadcast Stereo, COMPUTER SYSTEMS & ACCESSORIES—C-127
- Computer Systems, Newsroom, COMPUTER SYSTEMS & ACCESSORIES—C-127
- Computer Systems, Portable For Remotes, COMPUTER SYSTEMS & ACCESSORIES—C-127
- Computer Systems, Recording Studio, COMPUTER SYSTEMS & ACCESSORIES—C-127
- Computer Systems, Routing, COMPUTER SYSTEMS & ACCESSORIES—C-127
- Computer Systems, TV Production, COMPUTER SYSTEMS & ACCESSORIES—C-127
- Computer Systems, Traffic/Programming, COMPUTER SYSTEMS & ACCESSORIES—C-127
- Computer Systems, Weather, COMPUTER SYSTEMS & ACCESSORIES—C-127
- Computer, SERVICES—C-131
- Computerized Editing Systems, STUDIO EQUIPMENT & SUPPLIES—C-172
- Computerized Video Switchers, STUDIO EQUIPMENT & SUPPLIES—C-178
- Computers, TV Newsroom (see COMPUTERS & ACCESSORIES)
- Condenser Microphones, STUDIO EQUIPMENT & SUPPLIES—C-159
- Condenser/Electret Microphones, STUDIO EQUIPMENT & SUPPLIES—C-159
- Connector Plugs, Lighting Accessories, STUDIO EQUIPMENT & SUPPLIES—C-162
- Connectors & Fittings, CABLE EQUIPMENT & SUPPLIES—C-124
- Connectors & Fittings, Foam Dielectric, CABLE EQUIPMENT & SUPPLIES—C-124
- Connectors & Fittings, Optical Fiber, CABLE EQUIPMENT & SUPPLIES—C-124
- Connectors & Fittings, Solid Core, CABLE EQUIPMENT & SUPPLIES—C-124
- Connectors, BROADCAST EQUIPMENT—C-110
- Connectors, Cable, CABLE EQUIPMENT & SUPPLIES—C-115
- Connectors, Camera Lenses & Accessories, STUDIO EQUIPMENT & SUPPLIES—C-170
- Connectors, Drop, CABLE EQUIPMENT & SUPPLIES—C-118
- Connectors, MDS/MICROWAVE EQUIPMENT & SUPPLIES—C-128
- Connectors, TEST & MEASUREMENT EQUIPMENT & SUPPLIES—C-183
- Console Modules, Preamp, STUDIO EQUIPMENT & SUPPLIES—C-155
- Consoles & Mobile Studios, STUDIO EQUIPMENT & SUPPLIES—C-164
- Consoles, Audio, Monaural, STUDIO EQUIPMENT & SUPPLIES—C-155
- Consoles, Audio, STUDIO EQUIPMENT & SUPPLIES—C-155
- Consoles, Audio, Stereo, STUDIO EQUIPMENT & SUPPLIES—C-155
- Consoles, Automated, STUDIO EQUIPMENT & SUPPLIES—C-157
- Consoles, CCTV/educational, STUDIO EQUIPMENT & SUPPLIES—C-171
- Consoles, Cabinets & Equipment Racks, STUDIO EQUIPMENT & SUPPLIES—C-165
- Consoles, Complete, Disc Playing Equipment, STUDIO EQUIPMENT & SUPPLIES—C-158
- Consoles, Furniture & Cabinetry, Studio, STUDIO EQUIPMENT & SUPPLIES—C-165

BUYERS GUIDE PRODUCT INDEX

- Consoles, Master Control, STUDIO EQUIPMENT & SUPPLIES—C-171
- Consoles, Mic Mixers (I output), STUDIO EQUIPMENT & SUPPLIES—C-157
- Consoles, Portable, STUDIO EQUIPMENT & SUPPLIES—C-157
- Consoles, Production, Portable, STUDIO EQUIPMENT & SUPPLIES—C-171
- Consoles, Production, Post, STUDIO EQUIPMENT & SUPPLIES—C-171
- Consoles, Production, Studio, STUDIO EQUIPMENT & SUPPLIES—C-171
- Consoles, Routing, STUDIO EQUIPMENT & SUPPLIES—C-171
- Consoles, STUDIO EQUIPMENT & SUPPLIES—C-157
- Consoles, STUDIO EQUIPMENT & SUPPLIES—C-171
- Consoles, Studio (3+ outputs)-Mono, STUDIO EQUIPMENT & SUPPLIES—C-157
- Consoles, Studio Production, With Digital Effects, STUDIO EQUIPMENT & SUPPLIES—C-171
- Consoles, Studio-Stereo, STUDIO EQUIPMENT & SUPPLIES—C-157
- Consoles, TV Audio, STUDIO EQUIPMENT & SUPPLIES—C-157
- Construction Contractors, SERVICES—C-132
- Construction Contractors, Aerial, SERVICES—C-132
- Construction Contractors, Drop, SERVICES—C-132
- Construction Contractors, Underground, SERVICES—C-132
- Construction Equipment & Materials, CABLE EQUIPMENT & SUPPLIES—C-116
- Construction Equipment Hardware, ANTENNAS, TOWERS & EQUIPMENT—C-106
- Construction Tools & Equipment, CABLE EQUIPMENT & SUPPLIES—C-116
- Construction, Apartment Pre-Wiring, SERVICES—C-132
- Construction, Cable Installation, SERVICES—C-132
- Construction, Enclosures, SERVICES—C-132
- Construction, Mobile Vehicle, SERVICES—C-139
- Construction, SERVICES—C-132
- Construction, Satellite Earth Station Installation, SERVICES—C-132
- Construction, Scenery, Set Design, SERVICES—C-142
- Construction, Turnkey, SERVICES—C-144
- Consulting, Engineering, SERVICES—C-134
- Consulting, Financial, SERVICES—C-137
- Consulting, Management Systems, SERVICES—C-139
- Consulting, SERVICES—C-132
- Contractors, Construction, SERVICES—C-132
- Contractors, Construction, Aerial, SERVICES—C-132
- Contractors, Construction, Drop, SERVICES—C-132
- Contractors, Construction, Underground, SERVICES—C-132
- Control Boards, Lighting Accessories, STUDIO EQUIPMENT & SUPPLIES—C-163
- Control Board/Console, Lamps, Fixtures, STUDIO EQUIPMENT & SUPPLIES—C-162
- Control Knobs, STUDIO EQUIPMENT & SUPPLIES—C-165
- Control Room Loudspeakers, STUDIO EQUIPMENT & SUPPLIES—C-165
- Control Switchers, Master, STUDIO EQUIPMENT & SUPPLIES—C-174
- Control Switchers, Master, Automated, STUDIO EQUIPMENT & SUPPLIES—C-174
- Control Switchers, Master, Business Automation Interfaced, STUDIO EQUIPMENT & SUPPLIES—C-174
- Control Switchers, Master, Manual, STUDIO EQUIPMENT & SUPPLIES—C-174
- Control Units, Headend, CABLE EQUIPMENT & SUPPLIES—C-122
- Controller/Editors, Post-Production Equipment, STUDIO EQUIPMENT & SUPPLIES—C-175
- Controllers & Displays, CRT, STUDIO EQUIPMENT & SUPPLIES—C-171
- Controllers, Access, Multiple, STUDIO EQUIPMENT & SUPPLIES—C-175
- Controllers, Computer, Program Equipment (Business Automation), STUDIO EQUIPMENT & SUPPLIES—C-160
- Controllers, Current, Antenna Accessories, ANTENNAS, TOWERS & EQUIPMENT—C-101
- Controllers, Frequency Monitors, RF Test Equipment, TEST & MEASUREMENT EQUIPMENT & SUPPLIES—C-185
- Controllers, Power, STUDIO EQUIPMENT & SUPPLIES—C-166
- Controllers, Reel-to-Reel, STUDIO EQUIPMENT & SUPPLIES—C-157
- Controllers, Video, STUDIO EQUIPMENT & SUPPLIES—C-180
- Controls & Systems, Automation, STUDIO EQUIPMENT & SUPPLIES—C-167
- Controls, Fixtures, Lamps, STUDIO EQUIPMENT & SUPPLIES—C-162
- Controls, Heater, Antenna Accessories, ANTENNAS, TOWERS & EQUIPMENT—C-101
- Controls, Program, Automation Controls & Systems, STUDIO EQUIPMENT & SUPPLIES—C-157
- Convergence Generators, STUDIO EQUIPMENT & SUPPLIES—C-173
- Converter Test Equipment, TEST & MEASUREMENT EQUIPMENT & SUPPLIES—C-183
- Converters & Scramblers, Security, CABLE EQUIPMENT & SUPPLIES—C-122
- Converters, A-D, D-A, STUDIO EQUIPMENT & SUPPLIES—C-157
- Converters, A-D, D-A, STUDIO EQUIPMENT & SUPPLIES—C-171
- Converters, ANTENNAS, TOWERS & EQUIPMENT—C-104
- Converters, FM Processors-FM Sub-Carrier, BROADCAST EQUIPMENT—C-110
- Converters, FM Sub-Carrier, Transmitters & Accessories, BROADCAST EQUIPMENT—C-113
- Converters, In-System, & Sub-VHF Equipment, CABLE EQUIPMENT & SUPPLIES—C-120
- Converters, Power Supplies, STUDIO EQUIPMENT & SUPPLIES—C-166
- Converters, RF Power Equipment, BROADCAST EQUIPMENT—C-111
- Converters, Set-Top, Non-Addressable, CABLE EQUIPMENT & SUPPLIES—C-120
- Converters, Set-Top, Off-Premise, CABLE EQUIPMENT & SUPPLIES—C-120
- Converters, Set-Top, CABLE EQUIPMENT & SUPPLIES—C-120
- Conveyor Erasers, Audio Tape Equipment & Accessories, STUDIO EQUIPMENT & SUPPLIES—C-156
- Coring Tools, Cable, TOOLS & EQUIPMENT—C-187
- Correctors, Color, Telecine Equipment & Accessories, STUDIO EQUIPMENT & SUPPLIES—C-179
- Countdown Syne Generators, Video Signal Processing Equipment, STUDIO EQUIPMENT & SUPPLIES—C-181
- Counters & Clocks, STUDIO EQUIPMENT & SUPPLIES—C-171
- Counters, Clocks & Counters, STUDIO EQUIPMENT & SUPPLIES—C-171
- Counters, Down, Clocks & Counters, STUDIO EQUIPMENT & SUPPLIES—C-171
- Counters, Frequency, TEST & MEASUREMENT EQUIPMENT & SUPPLIES—C-183
- Counters, Up, Clocks & Counters, STUDIO EQUIPMENT & SUPPLIES—C-171
- Counters, Up/Down, Clocks & Counters, STUDIO EQUIPMENT & SUPPLIES—C-171
- Couplers, Directional, CABLE EQUIPMENT & SUPPLIES—C-118
- Couplers, Power, CABLE EQUIPMENT & SUPPLIES—C-119
- Cranes, Film Equipment, STUDIO EQUIPMENT & SUPPLIES—C-161
- Cranes, Mounts, Carrying Systems, Camera Accessories, STUDIO EQUIPMENT & SUPPLIES—C-170
- Credit Agencies, SERVICES—C-133
- Cross Pulse Generators, TEST & MEASUREMENT EQUIPMENT & SUPPLIES—C-184
- Crossarms & Poles, ANTENNAS, TOWERS & EQUIPMENT—C-105
- Crossbar Switchers, STUDIO EQUIPMENT & SUPPLIES—C-178
- Crystals, CABLE EQUIPMENT & SUPPLIES—C-115
- Crystals, Transmitters & Accessories, BROADCAST EQUIPMENT—C-113
- Cue Systems, Remote, STUDIO EQUIPMENT & SUPPLIES—C-171
- Current Controllers, Antenna Accessories, ANTENNAS, TOWERS & EQUIPMENT—C-101
- Current Meters, Antenna Accessories, ANTENNAS, TOWERS & EQUIPMENT—C-101
- Custom Master Controls, Automation Controls & Systems, STUDIO EQUIPMENT & SUPPLIES—C-157
- Custom Master Controls, Automation Controls & Systems, STUDIO EQUIPMENT & SUPPLIES—C-167
- Cutters, Cable Tools, TOOLS & EQUIPMENT—C-187
- Cyc Lighting, Lighting Accessories, STUDIO EQUIPMENT & SUPPLIES—C-163

D

- D-A, A-D Converters, STUDIO EQUIPMENT & SUPPLIES—C-171
- D-A, A-D, Converters, STUDIO EQUIPMENT & SUPPLIES—C-157
- DAs & Routing Switchers, STUDIO EQUIPMENT & SUPPLIES—C-160
- dB Meters, TEST & MEASUREMENT EQUIPMENT & SUPPLIES—C-183
- Database/Information Management, SERVICES—C-133
- DC Portable Monitors, STUDIO EQUIPMENT & SUPPLIES—C-180
- De-Essers, Audio Processing Effects Equipment, STUDIO EQUIPMENT & SUPPLIES—C-156
- De-Essers, STUDIO EQUIPMENT & SUPPLIES—C-165
- Decoders, BROADCAST EQUIPMENT—C-110
- Decoders, Closed Captioning, STUDIO EQUIPMENT & SUPPLIES—C-161
- Decoders, Closed Captioning, STUDIO EQUIPMENT & SUPPLIES—C-161
- Decoders, Pay TV, CABLE EQUIPMENT & SUPPLIES—C-116
- Decoders, STV, Pay TV, BROADCAST EQUIPMENT—C-110
- Decoders, Security Equipment, CABLE EQUIPMENT & SUPPLIES—C-122
- Decoders, Tone, EBS, BROADCAST EQUIPMENT—C-110
- Decoders, Video Comb Filter, STUDIO EQUIPMENT & SUPPLIES—C-180
- Decoders, Video Signal Processing Equipment, STUDIO EQUIPMENT & SUPPLIES—C-180
- Decoders-Comb, STUDIO EQUIPMENT & SUPPLIES—C-171
- Decoders-Stereo, STUDIO EQUIPMENT & SUPPLIES—C-158
- Degaussers, Audio Heads, STUDIO EQUIPMENT & SUPPLIES—C-158
- Degaussers, Recorders, Videotape, STUDIO EQUIPMENT & SUPPLIES—C-176
- Degaussers, VTRS & VCRs Parts & Accessories, STUDIO EQUIPMENT & SUPPLIES—C-179
- Delay Cartridge Systems, STUDIO EQUIPMENT & SUPPLIES—C-157
- Delay Equipment-Cartridges, STUDIO EQUIPMENT & SUPPLIES—C-171
- Delay Lines, Audio, STUDIO EQUIPMENT & SUPPLIES—C-158
- Delay Lines, Video, STUDIO EQUIPMENT & SUPPLIES—C-171
- Delay Lines, Video, Video Signal Processing Equipment, STUDIO EQUIPMENT & SUPPLIES—C-181
- Delay Machines, Talk Show, STUDIO EQUIPMENT & SUPPLIES—C-158
- Delay Measuring Sets, TEST & MEASUREMENT EQUIPMENT & SUPPLIES—C-183
- Delay, Audio Tape, STUDIO EQUIPMENT & SUPPLIES—C-158
- Delayed Sweep Scopes, TEST & MEASUREMENT EQUIPMENT & SUPPLIES—C-183
- Demagnetizers, Audio Tape Equipment & Accessories, STUDIO EQUIPMENT & SUPPLIES—C-156
- Demagnetizers, Tape, STUDIO EQUIPMENT & SUPPLIES—C-178
- Demod Testers, TEST & MEASUREMENT EQUIPMENT & SUPPLIES—C-183
- Demodulators, ANTENNAS, TOWERS & EQUIPMENT—C-104
- Demodulators, Optical, STUDIO EQUIPMENT & SUPPLIES—C-172
- Demodulators, RF Test Equipment, TEST & MEASUREMENT EQUIPMENT & SUPPLIES—C-185
- Demodulators, STUDIO EQUIPMENT & SUPPLIES—C-172
- Demodulators, Video, STUDIO EQUIPMENT & SUPPLIES—C-172
- Density Processing Equipment, Modulation, STUDIO EQUIPMENT & SUPPLIES—C-159
- Design & Engineering, Facility, SERVICES—C-135
- Design Services, Two-Way Systems, SERVICES—C-133
- Design, Audio System, SERVICES—C-143
- Design, Modular News Studio Set, SERVICES—C-142
- Design, Set, SERVICES—C-141
- Design, Studio Set, SERVICES—C-142
- Design, Studio, SERVICES—C-142
- Design, Video System, SERVICES—C-143
- Detectors, Microwave, TEST & MEASUREMENT EQUIPMENT & SUPPLIES—C-183
- Detectors, RF, TEST & MEASUREMENT EQUIPMENT & SUPPLIES—C-183
- Detectors, TEST & MEASUREMENT EQUIPMENT & SUPPLIES—C-183
- Detectors, Video Presence, TEST & MEASUREMENT EQUIPMENT & SUPPLIES—C-183
- Diff. Phase/Gain Meters, Video Test Equipment, TEST & MEASUREMENT EQUIPMENT & SUPPLIES—C-186
- Differential Phase/Gain Sets, TEST & MEASUREMENT EQUIPMENT & SUPPLIES—C-183
- Diffusion, EFX Material, Lighting Accessories, STUDIO EQUIPMENT & SUPPLIES—C-163
- Digital Art/Paint Systems, Electronic Art & Graphics Equipment, STUDIO EQUIPMENT & SUPPLIES—C-173
- Digital Audio Editors, Editing Equipment, STUDIO EQUIPMENT & SUPPLIES—C-158
- Digital Audio Recorders, STUDIO EQUIPMENT & SUPPLIES—C-158
- Digital Clocks, Timing, TEST & MEASUREMENT EQUIPMENT & SUPPLIES—C-183
- Digital EFX Processors, Special Effects Equipment, STUDIO EQUIPMENT & SUPPLIES—C-177
- Digital Effects Studio Production Consoles, STUDIO EQUIPMENT & SUPPLIES—C-171
- Digital Facsimile Chart Scanners, Weather Equipment, STUDIO EQUIPMENT & SUPPLIES—C-181
- Digital Frame/Field Store, STUDIO EQUIPMENT & SUPPLIES—C-173
- Digital Modems, COMPUTER SYSTEMS & ACCESSORIES—C-127
- Digital Multimeter, Measuring/Monitoring Meters, TEST & MEASUREMENT EQUIPMENT & SUPPLIES—C-158

MENT & SUPPLIES—C-185
 Digital Panel Meters, Measuring/Monitoring Meters, TEST & MEASUREMENT EQUIPMENT & SUPPLIES—C-185
 Digital Processing Equipment, STUDIO EQUIPMENT & SUPPLIES—C-172
 Digital Processing Equipment, Color Correctors, STUDIO EQUIPMENT & SUPPLIES—C-172
 Digital Processing Equipment, Field Synchronizers, STUDIO EQUIPMENT & SUPPLIES—C-172
 Digital Processing Equipment, Frame Synchronizers, STUDIO EQUIPMENT & SUPPLIES—C-172
 Digital Processing Equipment, Framestores, STUDIO EQUIPMENT & SUPPLIES—C-172
 Digital Processing Equipment, Image Enhancers, STUDIO EQUIPMENT & SUPPLIES—C-172
 Digital Processing Equipment, Image Processors, STUDIO EQUIPMENT & SUPPLIES—C-172
 Digital Processing Equipment, Noise Reducers, STUDIO EQUIPMENT & SUPPLIES—C-172
 Digital Processing Equipment, Standards Converters, STUDIO EQUIPMENT & SUPPLIES—C-172
 Digital Processing Equipment, TBC/Framestores, STUDIO EQUIPMENT & SUPPLIES—C-172
 Digital Processing Equipment, TBCs, STUDIO EQUIPMENT & SUPPLIES—C-172
 Digital Processing Equipment, Dual Channel TBCs, STUDIO EQUIPMENT & SUPPLIES—C-172
 Digital Processing Equipment, Video Multiprocessors, STUDIO EQUIPMENT & SUPPLIES—C-172
 Digital Radar Test Sets, Cable Test Equipment, TEST & MEASUREMENT EQUIPMENT & SUPPLIES—C-183
 Digital Remote Control Systems, Lenses & Accessories, STUDIO EQUIPMENT & SUPPLIES—C-170
 Digital Still Stores, Electronic Art & Graphics Equipment, STUDIO EQUIPMENT & SUPPLIES—C-173
 Digital Tape Recorders, STUDIO EQUIPMENT & SUPPLIES—C-160
 Digital Video Analyzers, TEST & MEASUREMENT EQUIPMENT & SUPPLIES—C-183
 Digital Video Synchronizers, STUDIO EQUIPMENT & SUPPLIES—C-178
 Digitizers, Bit Pad, Electronic Art & Graphics Equipment, STUDIO EQUIPMENT & SUPPLIES—C-173
 Digitizers, Camera/VTR, Electronic Art & Graphics Equipment, STUDIO EQUIPMENT & SUPPLIES—C-173
 Digitizers, Color, STUDIO EQUIPMENT & SUPPLIES—C-172
 Dimmer Packs, Lighting Accessories, STUDIO EQUIPMENT & SUPPLIES—C-163
 Diplexers, Antenna Accessories, ANTENNAS, TOWERS & EQUIPMENT—C-101
 Diplexers, RF Power, BROADCAST EQUIPMENT—C-111
 Diplexers, Transmitters & Accessories, BROADCAST EQUIPMENT—C-113
 Directional Couplers, CABLE EQUIPMENT & SUPPLIES—C-118
 Directional Monitors-Audio & RF, STUDIO EQUIPMENT & SUPPLIES—C-159
 Directional Taps, Transmission Line, CABLE EQUIPMENT & SUPPLIES—C-125
 Disc Playing Consoles, Complete, STUDIO EQUIPMENT & SUPPLIES—C-158
 Disc Playing Equipment, Phono Cartridges, STUDIO EQUIPMENT & SUPPLIES—C-158
 Disc Playing Equipment, Pickup Arms, STUDIO EQUIPMENT & SUPPLIES—C-158
 Disc Playing Equipment, Record Cleaning, Care, STUDIO EQUIPMENT & SUPPLIES—C-158

Disc Playing Equipment, STUDIO EQUIPMENT & SUPPLIES—C-158
 Disc Playing Equipment, Turntables, STUDIO EQUIPMENT & SUPPLIES—C-158
 Discs, Video, STUDIO EQUIPMENT & SUPPLIES—C-172
 Dishes, Earth Terminal, Receiving Antennas, ANTENNAS, TOWERS & EQUIPMENT—C-102
 Display Units, (Time Temp, ID), STUDIO EQUIPMENT & SUPPLIES—C-165
 Display, Video Line Output, STUDIO EQUIPMENT & SUPPLIES—C-180
 Displays & Controllers, CRT, STUDIO EQUIPMENT & SUPPLIES—C-171
 Displays, Weather, Color, STUDIO EQUIPMENT & SUPPLIES—C-165
 Distortion Analyzers, Harmonic, TEST & MEASUREMENT EQUIPMENT & SUPPLIES—C-184
 Distortion Analyzers, Intermod, TEST & MEASUREMENT EQUIPMENT & SUPPLIES—C-184
 Distribution Amplifiers, BROADCAST EQUIPMENT—C-109
 Distribution Amplifiers, STUDIO EQUIPMENT & SUPPLIES—C-155
 Distribution Amplifiers, STUDIO EQUIPMENT & SUPPLIES—C-167
 Distribution Equipment, CABLE EQUIPMENT & SUPPLIES—C-117
 Distribution Equipment, MATV, BROADCAST EQUIPMENT—C-113
 Distributor, Film, SERVICES—C-135
 Documentaries, SERVICES—C-148
 Dollies & Tripods, Film Equipment, STUDIO EQUIPMENT & SUPPLIES—C-161
 Dollies, Carrying Systems, STUDIO EQUIPMENT & SUPPLIES—C-165
 Dollies, Mounts, Carrying Systems, Camera Accessories, STUDIO EQUIPMENT & SUPPLIES—C-170
 Dot/Bar Generators, TEST & MEASUREMENT EQUIPMENT & SUPPLIES—C-184
 Down Convertors, Satellite Earth Station, ANTENNAS, TOWERS & EQUIPMENT—C-107
 Down Counters, Clocks & Counters, STUDIO EQUIPMENT & SUPPLIES—C-171
 Downconverters, MDS EQUIPMENT & SUPPLIES—C-128
 Downconverters, Microwave, MDS/MICROWAVE EQUIPMENT & SUPPLIES—C-128
 Downstream Keyers, Special Effects Equipment, STUDIO EQUIPMENT & SUPPLIES—C-177
 "Draw on Screen" Systems, Electronic Art & Graphics Equipment, STUDIO EQUIPMENT & SUPPLIES—C-173
 Drive Motor Power Supplies, Videotape Recorders, STUDIO EQUIPMENT & SUPPLIES—C-176
 Drop Cable, CABLE EQUIPMENT & SUPPLIES—C-124
 Drop Construction Contractors, SERVICES—C-132
 Drop Equipment, CABLE EQUIPMENT & SUPPLIES—C-118
 Drop Equipment, One-Way, CABLE EQUIPMENT & SUPPLIES—C-118
 Drop Grips, CABLE EQUIPMENT & SUPPLIES—C-119
 Drop Security & Identification Equipment, CABLE EQUIPMENT & SUPPLIES—C-122
 Dropout Compensators, STUDIO EQUIPMENT & SUPPLIES—C-172
 Dropout Compensators, Video Signal Processing Equipment, STUDIO EQUIPMENT & SUPPLIES—C-180
 Dual Channel TBCs, Digital Processing Equipment, STUDIO EQUIPMENT & SUPPLIES—C-172
 Dual Deck Cart Machines, STUDIO EQUIPMENT & SUPPLIES—C-157
 Dual Deck, Cassette Players/Recorders, STUDIO EQUIPMENT & SUPPLIES—C-157
 Dual/Triple Deck Cart Players/Recorders, STUDIO EQUIPMENT & SUPPLIES—C-157

Dummy Loads, Antenna Accessories, ANTENNAS, TOWERS & EQUIPMENT—C-101
 Duplication Machine, Cassette Players/Recorders, STUDIO EQUIPMENT & SUPPLIES—C-157
 Duplication, Videotape, SERVICES—C-145
 Duplicators, Audio Tape Equipment & Accessories, STUDIO EQUIPMENT & SUPPLIES—C-156
 Dynamic Microphones, STUDIO EQUIPMENT & SUPPLIES—C-159

E

EBS Encoders, STUDIO EQUIPMENT & SUPPLIES—C-158
 EBS Receivers, BROADCAST EQUIPMENT—C-111
 EBS Tone Decoders, BROADCAST EQUIPMENT—C-110
 EBS Tone Generators, STUDIO EQUIPMENT & SUPPLIES—C-174
 EBS Two-Tone Systems, STUDIO EQUIPMENT & SUPPLIES—C-158
 EFP, ENG (18mm tubes) Cameras, STUDIO EQUIPMENT & SUPPLIES—C-168
 EFX Material, Diffusion, Lighting Accessories, STUDIO EQUIPMENT & SUPPLIES—C-163
 EFX Processors, Digital, Special Effects Equipment, STUDIO EQUIPMENT & SUPPLIES—C-177
 EFX Production Switchers, STUDIO EQUIPMENT & SUPPLIES—C-176
 ENG Braces, Film Equipment, STUDIO EQUIPMENT & SUPPLIES—C-161
 ENG Braces, Mounts, Carrying Systems, Camera Accessories, STUDIO EQUIPMENT & SUPPLIES—C-170
 ENG Communications Systems, STUDIO EQUIPMENT & SUPPLIES—C-171
 ENG Systems, Helicopters, STUDIO EQUIPMENT & SUPPLIES—C-164
 ENG, EFP (18mm tubes) Cameras, STUDIO EQUIPMENT & SUPPLIES—C-168
 ENG/EFP Portable Teleprompters, STUDIO EQUIPMENT & SUPPLIES—C-161
 ENG/EFP Portable Teleprompters, STUDIO EQUIPMENT & SUPPLIES—C-161
 ENG/Field Production Editing Systems, STUDIO EQUIPMENT & SUPPLIES—C-172
 Earpiece, Announcers, Headphones, STUDIO EQUIPMENT & SUPPLIES—C-158
 Earth Anchors, Cable Tools, TOOLS & EQUIPMENT—C-187
 Earth Station Receiver Systems, Automated, ANTENNAS, TOWERS & EQUIPMENT—C-107
 Earth Station Site Selection, SERVICES—C-133
 Earth Stations, Satellite, ANTENNAS, TOWERS & EQUIPMENT—C-107
 Earth Stations, Satellite, Amplifiers, ANTENNAS, TOWERS & EQUIPMENT—C-107
 Earth Stations, Satellite, Antennas, ANTENNAS, TOWERS & EQUIPMENT—C-107
 Earth Stations, Satellite, Receiver Systems, Automated, ANTENNAS, TOWERS & EQUIPMENT—C-107
 Earth Stations, Satellite, Common Carriers, ANTENNAS, TOWERS & EQUIPMENT—C-107
 Earth Stations, Satellite, Down Convertors, ANTENNAS, TOWERS & EQUIPMENT—C-107
 Earth Stations, Satellite, Amplifiers, Low-Noise, ANTENNAS, TOWERS & EQUIPMENT—C-107
 Earth Stations, Satellite, Portable, ANTENNAS, TOWERS & EQUIPMENT—C-108
 Earth Stations, Satellite, Preamplifiers, ANTENNAS, TOWERS & EQUIPMENT—C-108
 Earth Stations, Satellite, Receivers, ANTENNAS, TOWERS & EQUIPMENT—C-108
 Earth Stations, Satellite, Receive-Only, AN-

TENNAS, TOWERS & EQUIPMENT—C-108
 Earth Stations, Satellite, Remote Control Equipment, ANTENNAS, TOWERS & EQUIPMENT—C-108
 Earth Stations, Satellite, Receive/Transmit, ANTENNAS, TOWERS & EQUIPMENT—C-108
 Earth Stations, Satellite, Transportable, ANTENNAS, TOWERS & EQUIPMENT—C-108
 Earth Terminal Dishes, Receiving Antennas, ANTENNAS, TOWERS & EQUIPMENT—C-102
 Earth Terminal Positioners, Antenna Accessories, ANTENNAS, TOWERS & EQUIPMENT—C-101
 Earth Terminals, BROADCAST EQUIPMENT—C-110
 Earth Terminals, Receive Only, BROADCAST EQUIPMENT—C-110
 Earth Terminals, Receive/Transmit, BROADCAST EQUIPMENT—C-110
 Earth Terminals, Transmit/Receive, BROADCAST EQUIPMENT—C-110
 Edit Code Generators, STUDIO EQUIPMENT & SUPPLIES—C-165
 Edit Code Receivers, STUDIO EQUIPMENT & SUPPLIES—C-165
 Editing Equipment, Audio, STUDIO EQUIPMENT & SUPPLIES—C-158
 Editing Equipment, Audio, Editor, STUDIO EQUIPMENT & SUPPLIES—C-158
 Editing Equipment, Digital Audio Editors, STUDIO EQUIPMENT & SUPPLIES—C-158
 Editing Equipment, Electronic Editors, STUDIO EQUIPMENT & SUPPLIES—C-158
 Editing Equipment, SMPTE Time Code Synchronizers, STUDIO EQUIPMENT & SUPPLIES—C-158
 Editing Equipment, STUDIO EQUIPMENT & SUPPLIES—C-158
 Editing Equipment, Splicing Blocks, Tape, STUDIO EQUIPMENT & SUPPLIES—C-158
 Editing Services (see Videotape Editing and Audio Tape Editing in SERVICES Category)
 Editing Systems & Accessories, STUDIO EQUIPMENT & SUPPLIES—C-161
 Editing Systems & Accessories, 8mm/16mm, STUDIO EQUIPMENT & SUPPLIES—C-161
 Editing Systems & Accessories, Rewinders, STUDIO EQUIPMENT & SUPPLIES—C-161
 Editing Systems & Accessories, Sound Transfer Equipment, STUDIO EQUIPMENT & SUPPLIES—C-161
 Editing Systems, Audio, STUDIO EQUIPMENT & SUPPLIES—C-158
 Editing Systems, CCTV/Industrial, STUDIO EQUIPMENT & SUPPLIES—C-172
 Editing Systems, Computerized, STUDIO EQUIPMENT & SUPPLIES—C-172
 Editing Systems, ENG/Field Production, STUDIO EQUIPMENT & SUPPLIES—C-172
 Editing Systems, STUDIO EQUIPMENT & SUPPLIES—C-158
 Editing Systems, STUDIO EQUIPMENT & SUPPLIES—C-172
 Editing Systems, Studio Production, STUDIO EQUIPMENT & SUPPLIES—C-172
 Editing, Production Console Transportation Cases, STUDIO EQUIPMENT & SUPPLIES—C-186
 Editing, Tape, Audio, SERVICES—C-131
 Editing, Videotape, SERVICES—C-145
 Editor, Audio, STUDIO EQUIPMENT & SUPPLIES—C-158
 Editor/Controllers, Post-Production Equipment, STUDIO EQUIPMENT & SUPPLIES—C-175
 Editors, Electronic, Editing Equipment, STUDIO EQUIPMENT & SUPPLIES—C-158
 Editors, Multisource, Post-Production Equipment, STUDIO EQUIPMENT & SUPPLIES—C-175

BUYERS GUIDE PRODUCT INDEX

- Educational Programming, SERVICES—C-149
Effects Equipment, Audio Processing, STUDIO EQUIPMENT & SUPPLIES—C-156
Effects Generators, Special Effects, STUDIO EQUIPMENT & SUPPLIES—C-173
Electret/Condenser Microphones, STUDIO EQUIPMENT & SUPPLIES—C-159
Electric Power Generators, STUDIO EQUIPMENT & SUPPLIES—C-165
Electrical Pull Boxes, Meter Boxes, CABLE EQUIPMENT & SUPPLIES—C-121
Electromagnetics for Klystron Tubes, STUDIO EQUIPMENT & SUPPLIES—C-165
Electronic Art & Graphics Equipment, STUDIO EQUIPMENT & SUPPLIES—C-172
Electronic Art & Graphics Equipment, Bit Pad Digitizers, STUDIO EQUIPMENT & SUPPLIES—C-173
Electronic Art & Graphics Equipment, Camera/VTR Digitizers, STUDIO EQUIPMENT & SUPPLIES—C-173
Electronic Art & Graphics Equipment, Digital Art/Paint Systems, STUDIO EQUIPMENT & SUPPLIES—C-173
Electronic Art & Graphics Equipment, Digital Art/Paint Systems, STUDIO EQUIPMENT & SUPPLIES—C-173
Electronic Art & Graphics Equipment, Digital Still Stores, STUDIO EQUIPMENT & SUPPLIES—C-173
Electronic Art & Graphics Equipment, "Draw on Screen" Systems, STUDIO EQUIPMENT & SUPPLIES—C-173
Electronic Art & Graphics Equipment, Weather Symbol Inserters, STUDIO EQUIPMENT & SUPPLIES—C-173
Electronic Editors, Editing Equipment, STUDIO EQUIPMENT & SUPPLIES—C-158
Electronic Still Processing Systems (video image processor), STUDIO EQUIPMENT & SUPPLIES—C-173
Electronic Still/Slide Store, STUDIO EQUIPMENT & SUPPLIES—C-178
Electronics, Tape Recorder Parts & Accessories, STUDIO EQUIPMENT & SUPPLIES—C-160
Electronics, Videotape Recorders, STUDIO EQUIPMENT & SUPPLIES—C-176
Eliminators, Interference, ANTENNAS, TOWERS & EQUIPMENT—C-105
Elliptical Waveguides, BROADCAST EQUIPMENT—C-112
Emergency Alert Systems, ANTENNAS, TOWERS & EQUIPMENT—C-104
Enclosures, Construction, SERVICES—C-132
Enclosures, Multi-Trip, Apartment Installation Equipment, CABLE EQUIPMENT & SUPPLIES—C-116
Encoded Chromakeyers, Special Effects Equipment, STUDIO EQUIPMENT & SUPPLIES—C-177
Encoders, Closed Captioning, STUDIO EQUIPMENT & SUPPLIES—C-161
Encoders, Closed Captioning, STUDIO EQUIPMENT & SUPPLIES—C-161
Encoders, Color, STUDIO EQUIPMENT & SUPPLIES—C-173
Encoders, EBS, STUDIO EQUIPMENT & SUPPLIES—C-158
Encoders, Pay TV, CABLE EQUIPMENT & SUPPLIES—C-116
Encoders, STUDIO EQUIPMENT & SUPPLIES—C-158
Encoders, Tone, STUDIO EQUIPMENT & SUPPLIES—C-158
Eng/Reng Remote Vans & Mobile Units, STUDIO EQUIPMENT & SUPPLIES—C-164
Engineering & Design, Facility, SERVICES—C-135
Engineering Consulting, SERVICES—C-134
Engineering, SERVICES—C-134
Enhancers, Stereo Phase, STUDIO EQUIPMENT & SUPPLIES—C-158
Enhancers, Video Image, STUDIO EQUIPMENT & SUPPLIES—C-173
Entertainment & Booking, SERVICES—C-134
Equalizers, Audio, STUDIO EQUIPMENT & SUPPLIES—C-158
Equalizers, CABLE EQUIPMENT & SUPPLIES—C-119
Equalizers, Cable, Video Signal Processing Equipment, STUDIO EQUIPMENT & SUPPLIES—C-180
Equalizers, Graphic, Audio Processing Effects Equipment, STUDIO EQUIPMENT & SUPPLIES—C-156
Equalizers, Graphic, STUDIO EQUIPMENT & SUPPLIES—C-174
Equalizers, Parametric, Audio Processing Effects Equipment, STUDIO EQUIPMENT & SUPPLIES—C-156
Equalizers, STUDIO EQUIPMENT & SUPPLIES—C-158
Equalizers, STUDIO EQUIPMENT & SUPPLIES—C-173
Equipment Buildings, Prefabricated, CABLE EQUIPMENT & SUPPLIES—C-122
Equipment Carrying Cases With Wheels, STUDIO EQUIPMENT & SUPPLIES—C-165
Equipment Carrying Cases, STUDIO EQUIPMENT & SUPPLIES—C-165
Equipment Carrying Systems, STUDIO EQUIPMENT & SUPPLIES—C-165
Equipment Cases, Portable, STUDIO EQUIPMENT & SUPPLIES—C-164
Equipment Dollies, STUDIO EQUIPMENT & SUPPLIES—C-165
Equipment Housing, CABLE EQUIPMENT & SUPPLIES—C-121
Equipment Housings, Pre-Assembled, CABLE EQUIPMENT & SUPPLIES—C-121
Equipment Racks (19"), Furniture & Cabinetry, Studio, STUDIO EQUIPMENT & SUPPLIES—C-165
Equipment Racks, Consoles & Cabinets, STUDIO EQUIPMENT & SUPPLIES—C-165
Equipment Refurbishing, Video, SERVICES—C-145
Equipment Rental, SERVICES—C-134
Equipment Resale, SERVICES—C-135
Equipment-Turnkey Systems, Headend, CABLE EQUIPMENT & SUPPLIES—C-122
Erase Heads, Audio, STUDIO EQUIPMENT & SUPPLIES—C-158
Erasers, Bulk, VTRs & VCRs, STUDIO EQUIPMENT & SUPPLIES—C-179
Erasers, Cartridge Systems, STUDIO EQUIPMENT & SUPPLIES—C-157
Erasers, Cartridge Systems, STUDIO EQUIPMENT & SUPPLIES—C-171
Erasers, Conveyor, Audio Tape Equipment & Accessories, STUDIO EQUIPMENT & SUPPLIES—C-156
Evaluators, Tape, STUDIO EQUIPMENT & SUPPLIES—C-178
Evaluators, VTRs & VCRs, STUDIO EQUIPMENT & SUPPLIES—C-180
Exciters, AM Stereo, RF Power Equipment, BROADCAST EQUIPMENT—C-111
Exciters, AM Stereo, STUDIO EQUIPMENT & SUPPLIES—C-158
Exciters, AM, RF Power Equipment, BROADCAST EQUIPMENT—C-111
Exciters, AM, STUDIO EQUIPMENT & SUPPLIES—C-158
Exciters, FM Stereo, STUDIO EQUIPMENT & SUPPLIES—C-158
Exciters, FM, STUDIO EQUIPMENT & SUPPLIES—C-158
Exciters, SCA, STUDIO EQUIPMENT & SUPPLIES—C-158
Exciters, STUDIO EQUIPMENT & SUPPLIES—C-158
Exciters, TV, RF Power Equipment, BROADCAST EQUIPMENT—C-111
Exporter, Film, SERVICES—C-136
Extended Play Kit, Recorders, Videotape, STUDIO EQUIPMENT & SUPPLIES—C-176
Exterior Service Boxes, Transmission Line, CABLE EQUIPMENT & SUPPLIES—C-125
F
FM Amplifiers, Peak Limiting, STUDIO EQUIPMENT & SUPPLIES—C-155
FM Compressor/Limiters, Audio Processing Effects Equipment, STUDIO EQUIPMENT & SUPPLIES—C-156
FM Exciter, STUDIO EQUIPMENT & SUPPLIES—C-158
FM Field Intensity Meters, RF Test Equipment, TEST & MEASUREMENT EQUIPMENT & SUPPLIES—C-185
FM Maintenance Equipment, SERVICES—C-138
FM Monitors-Audio & RF, STUDIO EQUIPMENT & SUPPLIES—C-159
FM Processing Equipment, ANTENNAS, TOWERS & EQUIPMENT—C-105
FM Processors, FM Sub-Carrier Converters, Transmitters & Accessories, BROADCAST EQUIPMENT—C-113
FM Processors-FM Sub-Carrier Converters, BROADCAST EQUIPMENT—C-110
FM Receivers, BROADCAST EQUIPMENT—C-111
FM Receiving Antennas, ANTENNAS, TOWERS & EQUIPMENT—C-102
FM SCA Equipment, Transmitters & Accessories, BROADCAST EQUIPMENT—C-113
FM Stereo Exciters, STUDIO EQUIPMENT & SUPPLIES—C-158
FM Sub-Carrier Converters, Transmitters & Accessories, BROADCAST EQUIPMENT—C-113
FM Transmitters, 1,000 to 2,500 Watts, BROADCAST EQUIPMENT—C-114
FM Transmitters, 10,000 to 20,000 Watts, BROADCAST EQUIPMENT—C-114
FM Transmitters, 5,000 to 7,500 Watts, BROADCAST EQUIPMENT—C-114
FM Transmitters, 500 Watts & under, BROADCAST EQUIPMENT—C-114
FM Transmitters, 500 Watts & Over, Solid State, BROADCAST EQUIPMENT—C-114
FM Transmitters, BROADCAST EQUIPMENT—C-112
FM Transmitters, BROADCAST EQUIPMENT—C-114
FM Transmitters, Over 20,000 Watts, BROADCAST EQUIPMENT—C-114
FM Tuners, STUDIO EQUIPMENT & SUPPLIES—C-160
FM exciters, RF Power Equipment, BROADCAST EQUIPMENT—C-111
FM, Subcarrier Generators, STUDIO EQUIPMENT & SUPPLIES—C-158
FM-AM Remote Control Systems, STUDIO EQUIPMENT & SUPPLIES—C-160
FM/AM Field Strength Meters, TEST & MEASUREMENT EQUIPMENT & SUPPLIES—C-183
FM/AM Transmitter Tubes, STUDIO EQUIPMENT & SUPPLIES—C-166
Facilities (Studio) For Rent, SERVICES—C-142
Facility Design & Engineering, SERVICES—C-135
Facsimile Chart Recorders Weather Equipment, STUDIO EQUIPMENT & SUPPLIES—C-181
Facsimile Chart Scanners Weather Equipment, STUDIO EQUIPMENT & SUPPLIES—C-181
Facsimile Chart Scanners, Analog, Weather Equipment, STUDIO EQUIPMENT & SUPPLIES—C-181
Facsimile Chart Scanners, Digital, Weather Equipment, STUDIO EQUIPMENT & SUPPLIES—C-181
Facsimile Communications Systems, STUDIO EQUIPMENT & SUPPLIES—C-165
Fader Controls, Lighting Accessories, STUDIO EQUIPMENT & SUPPLIES—C-163
Fans & Blowers, STUDIO EQUIPMENT & SUPPLIES—C-165
Fault Alarms, STUDIO EQUIPMENT & SUPPLIES—C-165
Feed Systems, Microwave, MDS/MICROWAVE EQUIPMENT & SUPPLIES—C-128
Fiber (Optical) Connectors & Fittings, CABLE EQUIPMENT & SUPPLIES—C-124
Fiber Optic Cable, CABLE EQUIPMENT & SUPPLIES—C-115
Fiber Optic Equipment, CABLE EQUIPMENT & SUPPLIES—C-124
Fiber Optic Equipment, Transmission Links, CABLE EQUIPMENT & SUPPLIES—C-124
Fiber Optic Fators, BROADCAST EQUIPMENT—C-110
Fiber Optic Fators, CABLE EQUIPMENT & SUPPLIES—C-124
Fiber Optic Transmission Systems, CABLE EQUIPMENT & SUPPLIES—C-124
Fiberoptic STLs, STUDIO EQUIPMENT & SUPPLIES—C-164
Field (25mm tubes) Cameras, STUDIO EQUIPMENT & SUPPLIES—C-168
Field Cameras, STUDIO EQUIPMENT & SUPPLIES—C-168
Field Intensity Meters, AM, RF Test Equipment, TEST & MEASUREMENT EQUIPMENT & SUPPLIES—C-185
Field Intensity Meters, Cable Test Equipment, TEST & MEASUREMENT EQUIPMENT & SUPPLIES—C-183
Field Intensity Meters, FM, RF Test Equipment, TEST & MEASUREMENT EQUIPMENT & SUPPLIES—C-185
Field Intensity Meters, TV, RF Test Equipment, TEST & MEASUREMENT EQUIPMENT & SUPPLIES—C-186
Field Strength Meters, AM/FM, TEST & MEASUREMENT EQUIPMENT & SUPPLIES—C-183
Field Strength Meters, TEST & MEASUREMENT EQUIPMENT & SUPPLIES—C-183
Field Strength Meters, TV, TEST & MEASUREMENT EQUIPMENT & SUPPLIES—C-183
Field Synchronizers, Digital Processing Equipment, STUDIO EQUIPMENT & SUPPLIES—C-172
Field Video Setup Module, STUDIO EQUIPMENT & SUPPLIES—C-173
Fill Lighting Accessories, STUDIO EQUIPMENT & SUPPLIES—C-163
Film Buyer, SERVICES—C-135
Film Chain Cameras, STUDIO EQUIPMENT & SUPPLIES—C-168
Film Chain Controls, Projector, Automation Controls & Systems, STUDIO EQUIPMENT & SUPPLIES—C-161
Film Chain Projectors, STUDIO EQUIPMENT & SUPPLIES—C-162
Film Chains, Multiplexers & Projectors, Light Control, STUDIO EQUIPMENT & SUPPLIES—C-161
Film Chains, Projectors & Multiplexers, STUDIO EQUIPMENT & SUPPLIES—C-161
Film Distributor, SERVICES—C-135
Film Equipment Cranes, STUDIO EQUIPMENT & SUPPLIES—C-161
Film Equipment, Airborne Mounting/Stabilizing, STUDIO EQUIPMENT & SUPPLIES—C-161
Film Equipment, Dollies & Tripods, STUDIO EQUIPMENT & SUPPLIES—C-161
Film Equipment, ENG Braces, STUDIO EQUIPMENT & SUPPLIES—C-161
Film Equipment, Heads, STUDIO EQUIPMENT & SUPPLIES—C-161
Film Equipment, Helicopter Rigs, STUDIO EQUIPMENT & SUPPLIES—C-161
Film Equipment, Lens Stabilizing Systems, STUDIO EQUIPMENT & SUPPLIES—C-161
Film Equipment, Pan & Tilt Heads, STUDIO EQUIPMENT & SUPPLIES—C-161
Film Equipment, Pan & Tilt Heads, Remote Systems, STUDIO EQUIPMENT & SUPPLIES—C-161
Film Equipment, Pedestals, STUDIO EQUIPMENT & SUPPLIES—C-161
Film Equipment, Remote Controls, STUDIO EQUIPMENT & SUPPLIES—C-161
Film Equipment, STUDIO EQUIPMENT & SUPPLIES—C-161
Film Equipment, Stabilized Carrying Systems, STUDIO EQUIPMENT & SUPPLIES—C-161
Film Equipment, Test Charts, STUDIO EQUIPMENT & SUPPLIES—C-161

MENT & SUPPLIES—C-161
 Film Equipment, Tripods, STUDIO EQUIPMENT & SUPPLIES—C-161
 Film Exporter, SERVICES—C-136
 Film Handler for Ad Agency, Stations, Sponsors, etc., SERVICES—C-136
 Film Importer, SERVICES—C-136
 Film Laboratories, SERVICES—C-137
 Film Processor, SERVICES—C-136
 Film Producer, SERVICES—C-136
 Film Programs on Order, Programming, SERVICES—C-149
 Film Service—picking up for ad agency, stations, sponsors, etc., SERVICES—C-136
 Film Shipper for ad agency, stations, sponsors, etc., SERVICES—C-136
 Film Storage, SERVICES—C-136
 Film Stripe Heads, Audio, STUDIO EQUIPMENT & SUPPLIES—C-159
 Film, 16mm, STUDIO EQUIPMENT & SUPPLIES—C-161
 Film, 35mm, STUDIO EQUIPMENT & SUPPLIES—C-161
 Film, 8mm, STUDIO EQUIPMENT & SUPPLIES—C-161
 Film, Magnetic Sprocketed, Audio Tape Equipment & Accessories, STUDIO EQUIPMENT & SUPPLIES—C-156
 Film, SERVICES—C-135
 Film, STUDIO EQUIPMENT & SUPPLIES—C-161
 Film-Tape Interlock, STUDIO EQUIPMENT & SUPPLIES—C-162
 Film/Tape Series, TV, Programming, SERVICES—C-153
 Film/Tape Spots, Programming, SERVICES—C-149
 Filter Components, Cameras & Accessories, STUDIO EQUIPMENT & SUPPLIES—C-169
 Filters, Antenna, ANTENNAS, TOWERS & EQUIPMENT—C-105
 Filters, Lighting Accessories, STUDIO EQUIPMENT & SUPPLIES—C-163
 Filters, Microwave, MDS/MICROWAVE EQUIPMENT & SUPPLIES—C-128
 Filters, RF Power Equipment, BROADCAST EQUIPMENT—C-111
 Filters, Security, CABLE EQUIPMENT & SUPPLIES—C-122
 Filters, Video Signal Processing Equipment, STUDIO EQUIPMENT & SUPPLIES—C-181
 Filters, Video, STUDIO EQUIPMENT & SUPPLIES—C-173
 Filters-Band Pass, BROADCAST EQUIPMENT—C-110
 Financial Consulting, SERVICES—C-137
 Financial, SERVICES—C-137
 Fittings & Connectors, CABLE EQUIPMENT & SUPPLIES—C-124
 Fittings & Connectors, Foam Dielectric, CABLE EQUIPMENT & SUPPLIES—C-124
 Fittings & Connectors, Optical Fiber, CABLE EQUIPMENT & SUPPLIES—C-124
 Fittings & Connectors, Solid Core, CABLE EQUIPMENT & SUPPLIES—C-124
 Fixed Attenuators, TEST & MEASUREMENT EQUIPMENT & SUPPLIES—C-182
 Fixed Lenses, Camera Lenses & Accessories, STUDIO EQUIPMENT & SUPPLIES—C-170
 Fixtures, Controls, Lamps, STUDIO EQUIPMENT & SUPPLIES—C-162
 Fixtures, Lamps-Control Board/Console, STUDIO EQUIPMENT & SUPPLIES—C-162
 Fixtures, Lighting Accessories, STUDIO EQUIPMENT & SUPPLIES—C-163
 Fixtures, Quartz, Lighting Accessories, STUDIO EQUIPMENT & SUPPLIES—C-163
 Flashers, ANTENNAS, TOWERS & EQUIPMENT—C-106
 Flashers, High Intensity, ANTENNAS, TOWERS & EQUIPMENT—C-106
 Flush-Mount Boxes, Underground, CABLE EQUIPMENT & SUPPLIES—C-121
 Flush-Mount Service Cells, Apartment Installation Equipment, CABLE EQUIPMENT &

SUPPLIES—C-116
 Flutter & Wow Meters, Audio Test Equipment, TEST & MEASUREMENT EQUIPMENT & SUPPLIES—C-182
 Flutter & Wow Meters, TEST & MEASUREMENT EQUIPMENT & SUPPLIES—C-186
 Foam Dielectric Connectors & Fittings, CABLE EQUIPMENT & SUPPLIES—C-124
 Foam Insert Transportation Cases, STUDIO EQUIPMENT & SUPPLIES—C-166
 Foreign Language Films, Programming, SERVICES—C-150
 Forward Throw TV, Projection, STUDIO EQUIPMENT & SUPPLIES—C-176
 Fotors, Fiber Optic Equipment, CABLE EQUIPMENT & SUPPLIES—C-124
 Fotors, Fiber Optic, BROADCAST EQUIPMENT—C-110
 4-Track Reels, Tape Recorders & Accessories, STUDIO EQUIPMENT & SUPPLIES—C-160
 4-Track Tape Decks, Audio Tape Equipment & Accessories, STUDIO EQUIPMENT & SUPPLIES—C-157
 Frame Store Synchronizers, STUDIO EQUIPMENT & SUPPLIES—C-173
 Frame Synchronizers, Digital Processing Equipment, STUDIO EQUIPMENT & SUPPLIES—C-172
 Frame/Field Store, Digital, STUDIO EQUIPMENT & SUPPLIES—C-173
 Frames & Racks, STUDIO EQUIPMENT & SUPPLIES—C-165
 Framestores, Digital Processing Equipment, STUDIO EQUIPMENT & SUPPLIES—C-172
 Franchising, SERVICES—C-137
 Frequency Coordination Equipment, MDS/MICROWAVE EQUIPMENT & SUPPLIES—C-128
 Frequency Counters, TEST & MEASUREMENT EQUIPMENT & SUPPLIES—C-183
 Frequency Monitors, Controllers, RF Test Equipment, TEST & MEASUREMENT EQUIPMENT & SUPPLIES—C-185
 Frequency Monitors-Audio & RF, STUDIO EQUIPMENT & SUPPLIES—C-159
 Front Projection Screens, STUDIO EQUIPMENT & SUPPLIES—C-166
 Function Generators, TEST & MEASUREMENT EQUIPMENT & SUPPLIES—C-184
 Furniture & Cabinetry, 19" Equipment Racks, Studio, STUDIO EQUIPMENT & SUPPLIES—C-165
 Furniture & Cabinetry, Consoles, Studio, STUDIO EQUIPMENT & SUPPLIES—C-165
 Furniture & Cabinetry, Studio, STUDIO EQUIPMENT & SUPPLIES—C-165
 Furniture & Cabinetry, Tape Storage Units, Studio, STUDIO EQUIPMENT & SUPPLIES—C-165

G

Gaskets, BROADCAST EQUIPMENT—C-110
 Gaskets, RF, BROADCAST EQUIPMENT—C-110
 Gaskets, Waveguide, BROADCAST EQUIPMENT—C-110
 Gaskets, Waveguide, Transmitters & Accessories, BROADCAST EQUIPMENT—C-113
 Gels, Lighting Accessories, STUDIO EQUIPMENT & SUPPLIES—C-163
 Generators, /Receivers, BROADCAST EQUIPMENT—C-112
 Generators, AF, STUDIO EQUIPMENT & SUPPLIES—C-158
 Generators, Audio Signal, TEST & MEASUREMENT EQUIPMENT & SUPPLIES—C-182
 Generators, Audio Sine, TEST & MEASUREMENT EQUIPMENT & SUPPLIES—C-184
 Generators, Audio Sweep, TEST & MEASUREMENT EQUIPMENT & SUPPLIES—C-184
 Generators, Background Color, STUDIO EQUIPMENT & SUPPLIES—C-173
 Generators, Burst, STUDIO EQUIPMENT & SUPPLIES—C-173

Generators, Carrier, ANTENNAS, TOWERS & EQUIPMENT—C-104
 Generators, Character, STUDIO EQUIPMENT & SUPPLIES—C-161
 Generators, Character, STUDIO EQUIPMENT & SUPPLIES—C-161
 Generators, Character, STUDIO EQUIPMENT & SUPPLIES—C-173
 Generators, Color Pattern, STUDIO EQUIPMENT & SUPPLIES—C-173
 Generators, Color Sync, STUDIO EQUIPMENT & SUPPLIES—C-173
 Generators, Convergence, STUDIO EQUIPMENT & SUPPLIES—C-173
 Generators, Cross Pulse, TEST & MEASUREMENT EQUIPMENT & SUPPLIES—C-184
 Generators, Dot/Bar, TEST & MEASUREMENT EQUIPMENT & SUPPLIES—C-184
 Generators, Edit Code, STUDIO EQUIPMENT & SUPPLIES—C-165
 Generators, Electric Power, STUDIO EQUIPMENT & SUPPLIES—C-165
 Generators, Function, TEST & MEASUREMENT EQUIPMENT & SUPPLIES—C-184
 Generators, Marker, TEST & MEASUREMENT EQUIPMENT & SUPPLIES—C-184
 Generators, Message, STUDIO EQUIPMENT & SUPPLIES—C-161
 Generators, Message, STUDIO EQUIPMENT & SUPPLIES—C-161
 Generators, NTSC Signal Test, TEST & MEASUREMENT EQUIPMENT & SUPPLIES—C-184
 Generators, Power, Power Supplies, STUDIO EQUIPMENT & SUPPLIES—C-166
 Generators, Pulse, TEST & MEASUREMENT EQUIPMENT & SUPPLIES—C-184
 Generators, RF Signal, TEST & MEASUREMENT EQUIPMENT & SUPPLIES—C-184
 Generators, RF, STUDIO EQUIPMENT & SUPPLIES—C-173
 Generators, Readers, Time Code, SMPTE, Post-Production Equipment, STUDIO EQUIPMENT & SUPPLIES—C-175
 Generators, STUDIO EQUIPMENT & SUPPLIES—C-158
 Generators, STUDIO EQUIPMENT & SUPPLIES—C-173
 Generators, Safe Area, STUDIO EQUIPMENT & SUPPLIES—C-177
 Generators, Signal, Video Test Equipment, TEST & MEASUREMENT EQUIPMENT & SUPPLIES—C-186
 Generators, Special Effects, STUDIO EQUIPMENT & SUPPLIES—C-173
 Generators, Square Wave, TEST & MEASUREMENT EQUIPMENT & SUPPLIES—C-184
 Generators, Staircase, TEST & MEASUREMENT EQUIPMENT & SUPPLIES—C-184
 Generators, Standalone EFX, Special Effects Equipment, STUDIO EQUIPMENT & SUPPLIES—C-177
 Generators, Stereo, STUDIO EQUIPMENT & SUPPLIES—C-174
 Generators, Stereo, TEST & MEASUREMENT EQUIPMENT & SUPPLIES—C-184
 Generators, Subcarrier, FM, STUDIO EQUIPMENT & SUPPLIES—C-158
 Generators, Sweep, TEST & MEASUREMENT EQUIPMENT & SUPPLIES—C-186
 Generators, Sync, TV, STUDIO EQUIPMENT & SUPPLIES—C-174
 Generators, Synchronizing Systems, STUDIO EQUIPMENT & SUPPLIES—C-174
 Generators, Syne, Black Burst, Video Signal Processing Equipment, STUDIO EQUIPMENT & SUPPLIES—C-181
 Generators, Syne, Color Bar, Video Signal Processing Equipment, STUDIO EQUIPMENT & SUPPLIES—C-181
 Generators, Syne, Countdown, Video Signal Processing Equipment, STUDIO EQUIPMENT & SUPPLIES—C-181
 Generators, Syne, Multiburst, Video Signal Processing Equipment, STUDIO EQUIPMENT & SUPPLIES—C-181
 Generators, Syne, Safe Title Area, Video Signal Processing Equipment, STUDIO

EQUIPMENT & SUPPLIES—C-181
 Generators, Syne, Source Identification, Video Signal Processing Equipment, STUDIO EQUIPMENT & SUPPLIES—C-181
 Generators, Syne, Staircase Ramp, Video Signal Processing Equipment, STUDIO EQUIPMENT & SUPPLIES—C-181
 Generators, Syne, Sync, Video Signal Processing Equipment, STUDIO EQUIPMENT & SUPPLIES—C-181
 Generators, Syne, Video Signal Processing Equipment, STUDIO EQUIPMENT & SUPPLIES—C-180
 Generators, Syne, Video Slate Board, Video Processing Equipment, STUDIO EQUIPMENT & SUPPLIES—C-181
 Generators, TEST & MEASUREMENT EQUIPMENT & SUPPLIES—C-184
 Generators, Test Signal, RF Test Equipment, TEST & MEASUREMENT EQUIPMENT & SUPPLIES—C-185
 Generators, Time Code, STUDIO EQUIPMENT & SUPPLIES—C-174
 Generators, Time Code, Vertical Interval, STUDIO EQUIPMENT & SUPPLIES—C-174
 Generators, Tone, EBS, STUDIO EQUIPMENT & SUPPLIES—C-174
 Generators, Tone, STUDIO EQUIPMENT & SUPPLIES—C-174
 Generators, VITS Inserter, TEST & MEASUREMENT EQUIPMENT & SUPPLIES—C-184
 Generators, VITS, TEST & MEASUREMENT EQUIPMENT & SUPPLIES—C-184
 Generators, Video Sweep, TEST & MEASUREMENT EQUIPMENT & SUPPLIES—C-184
 Generators-SCA, BROADCAST EQUIPMENT—C-110
 Grade Level Housings, CABLE EQUIPMENT & SUPPLIES—C-121
 Graphic Aids, STUDIO EQUIPMENT & SUPPLIES—C-165
 Graphic Equalizers, Audio Processing Effects Equipment, STUDIO EQUIPMENT & SUPPLIES—C-156
 Graphic Equalizers, STUDIO EQUIPMENT & SUPPLIES—C-174
 Graphic System, Weather, STUDIO EQUIPMENT & SUPPLIES—C-181
 Graphics & Art Equipment, Electronic, STUDIO EQUIPMENT & SUPPLIES—C-172
 Graphics & Art Equipment, Bit Pad Digitizers, STUDIO EQUIPMENT & SUPPLIES—C-173
 Graphics & Art Equipment, Electronic, Camera/VTR Digitizers, STUDIO EQUIPMENT & SUPPLIES—C-173
 Graphics & Art Equipment, Electronic, Digital Art/Paint Systems, STUDIO EQUIPMENT & SUPPLIES—C-173
 Graphics & Art Equipment, Electronic, Digital Still Stores, STUDIO EQUIPMENT & SUPPLIES—C-173
 Graphics & Art Equipment, Electronic, "Draw on Screen" Systems, STUDIO EQUIPMENT & SUPPLIES—C-173
 Graphics & Art Equipment, Electronic, Weather Symbol inserters, STUDIO EQUIPMENT & SUPPLIES—C-173
 Grip Equipment, STUDIO EQUIPMENT & SUPPLIES—C-162
 Grips, Drop, CABLE EQUIPMENT & SUPPLIES—C-119
 Ground Resistance Testers, Cable Test Equipment, TEST & MEASUREMENT EQUIPMENT & SUPPLIES—C-183
 Guages, Tension, VTRs & VCRs, STUDIO EQUIPMENT & SUPPLIES—C-180
 Guy Grips, Cable Tools, TOOLS & EQUIPMENT—C-187
 Guy Strain Insulators, Antenna Accessories, ANTENNAS, TOWERS & EQUIPMENT—C-101
 Guyed Towers, ANTENNAS, TOWERS & EQUIPMENT—C-106

BUYERS GUIDE PRODUCT INDEX

H

HMI Lights, Lighting & Power Equipment & Supplies, STUDIO EQUIPMENT & SUPPLIES—C-162

HMI, SI fixtures, Lighting Accessories, STUDIO EQUIPMENT & SUPPLIES—C-163

Hand Held Microphones, STUDIO EQUIPMENT & SUPPLIES—C-159

Handheld Cameras, STUDIO EQUIPMENT & SUPPLIES—C-169

Hangers, Studio, Lighting & Power Equipment & Supplies, STUDIO EQUIPMENT & SUPPLIES—C-162

Hard-Wire Intercom Systems, STUDIO EQUIPMENT & SUPPLIES—C-174

Hardware, Construction Equipment, ANTENNAS, TOWERS & EQUIPMENT—C-106

Hardware, Security, CABLE EQUIPMENT & SUPPLIES—C-122

Harmonic Distortion Analyzers, TEST & MEASUREMENT EQUIPMENT & SUPPLIES—C-184

Harmonic Distortion Meters, Audio Test Equipment, TEST & MEASUREMENT EQUIPMENT & SUPPLIES—C-182

Headend Buildings & Equipment, CABLE EQUIPMENT & SUPPLIES—C-121

Headend Buildings, CABLE EQUIPMENT & SUPPLIES—C-122

Headend Control Units, CABLE EQUIPMENT & SUPPLIES—C-122

Headend Equipment, CABLE EQUIPMENT & SUPPLIES—C-122

Headend Equipment-Turnkey Systems, CABLE EQUIPMENT & SUPPLIES—C-122

Headend Power Supplies, CABLE EQUIPMENT & SUPPLIES—C-122

Headend Power Supplies, Standby, ANTENNAS, TOWERS & EQUIPMENT—C-106

Headphones, Announcers Earpiece, STUDIO EQUIPMENT & SUPPLIES—C-158

Headphones, Audio Monitor, STUDIO EQUIPMENT & SUPPLIES—C-156

Headphones, Mono, STUDIO EQUIPMENT & SUPPLIES—C-158

Headphones, STUDIO EQUIPMENT & SUPPLIES—C-158

Headphones, Stereo, STUDIO EQUIPMENT & SUPPLIES—C-158

Headphones, With Announcers Mike, STUDIO EQUIPMENT & SUPPLIES—C-158

Heads Alignment Equipment, VTRS & VCRs, STUDIO EQUIPMENT & SUPPLIES—C-180

Heads, Audio & Accessories, STUDIO EQUIPMENT & SUPPLIES—C-158

Heads, Audio Playback, STUDIO EQUIPMENT & SUPPLIES—C-159

Heads, Audio Record, STUDIO EQUIPMENT & SUPPLIES—C-159

Heads, Audio Replacement, STUDIO EQUIPMENT & SUPPLIES—C-159

Heads, Audio, Alignment Gauges, STUDIO EQUIPMENT & SUPPLIES—C-158

Heads, Audio, Cleaners, STUDIO EQUIPMENT & SUPPLIES—C-158

Heads, Audio, Degaussers, STUDIO EQUIPMENT & SUPPLIES—C-158

Heads, Audio, Erase, STUDIO EQUIPMENT & SUPPLIES—C-158

Heads, Audio, Film Stripe, STUDIO EQUIPMENT & SUPPLIES—C-159

Heads, Audio, Rebuilt, STUDIO EQUIPMENT & SUPPLIES—C-159

Heads, Film Equipment, STUDIO EQUIPMENT & SUPPLIES—C-161

Heads, Rebuilt, Recorders, Videotape, STUDIO EQUIPMENT & SUPPLIES—C-176

Heads, Replacement, Videotape Recorders, STUDIO EQUIPMENT & SUPPLIES—C-176

Heads, Tape Recorder Parts & Accessories, STUDIO EQUIPMENT & SUPPLIES—C-160

Heads, VTRS & VCRs, STUDIO EQUIPMENT & SUPPLIES—C-180

Heads, Videotape Recorders, STUDIO EQUIPMENT & SUPPLIES—C-176

Heat Exchangers, Transmitters & Accessories, BROADCAST EQUIPMENT—C-113

Heated Microwave Radomes, MDS/MICROWAVE EQUIPMENT & SUPPLIES—C-128

Heater Controls, Antenna Accessories, ANTENNAS, TOWERS & EQUIPMENT—C-101

Heavy Duty Cable, AC/DC Power, CABLE EQUIPMENT & SUPPLIES—C-115

Helicopter Rigs, Carrying Systems, Camera Accessories, STUDIO EQUIPMENT & SUPPLIES—C-170

Helicopter Rigs, Film Equipment, STUDIO EQUIPMENT & SUPPLIES—C-161

Helicopters, ENG Systems, STUDIO EQUIPMENT & SUPPLIES—C-164

Helicopters, STUDIO EQUIPMENT & SUPPLIES—C-164

Helicopters, Stabilizers, STUDIO EQUIPMENT & SUPPLIES—C-164

High Intensity Flashers, ANTENNAS, TOWERS & EQUIPMENT—C-106

Housings, Grade Level, CABLE EQUIPMENT & SUPPLIES—C-121

Housings, Pedestal, CABLE EQUIPMENT & SUPPLIES—C-121

I

IC Testers, Measuring/Monitoring Meters, TEST & MEASUREMENT EQUIPMENT & SUPPLIES—C-185

IM Meters, Audio Test Equipment, TEST & MEASUREMENT EQUIPMENT & SUPPLIES—C-182

Ice Warning Systems, Antenna Accessories, ANTENNAS, TOWERS & EQUIPMENT—C-101

Identification & Drop Security Equipment, CABLE EQUIPMENT & SUPPLIES—C-122

Identification Devices, Security Hardware, CABLE EQUIPMENT & SUPPLIES—C-122

Identification Systems, Video, STUDIO EQUIPMENT & SUPPLIES—C-174

Image Enhancers, Digital Processing Equipment, STUDIO EQUIPMENT & SUPPLIES—C-172

Image Processors, Digital Processing Equipment, STUDIO EQUIPMENT & SUPPLIES—C-172

Image Repositioners (see Video Signal Processing Equipment in this category)

Image Repositioners, Video Signal Processing Equipment, STUDIO EQUIPMENT & SUPPLIES—C-180

Image Synthesis, STUDIO EQUIPMENT & SUPPLIES—C-174

Impedance Bridges, Measuring/Monitoring Meters, TEST & MEASUREMENT EQUIPMENT & SUPPLIES—C-185

Impedance Bridges, RF Test Equipment, TEST & MEASUREMENT EQUIPMENT & SUPPLIES—C-185

Impedance Matching Attenuators, TEST & MEASUREMENT EQUIPMENT & SUPPLIES—C-182

Importer of TV Film Series, SERVICES—C-137

Importer, Film, SERVICES—C-136

In-System Converters & Sub-VHF Equipment, CABLE EQUIPMENT & SUPPLIES—C-120

Indicator Panels, Light, ANTENNAS, TOWERS & EQUIPMENT—C-106

Indicators, Audio Level, LED, STUDIO EQUIPMENT & SUPPLIES—C-156

Indicators, Audio Level, PPM, STUDIO EQUIPMENT & SUPPLIES—C-156

Indicators, Audio Level, STUDIO EQUIPMENT & SUPPLIES—C-156

Indicators, Audio Level, Video Monitor Display, STUDIO EQUIPMENT & SUPPLIES—C-156

Indicators, Audio Level, VU, STUDIO EQUIPMENT & SUPPLIES—C-156

Industrial & Educational Films (lease or loan),

Programming, SERVICES—C-150

Information/Database Management, SERVICES—C-133

Insertor Generators, VITS, TEST & MEASUREMENT EQUIPMENT & SUPPLIES—C-184

Insertor/Reader VIT, TEST & MEASUREMENT EQUIPMENT & SUPPLIES—C-184

Insertors, Weather Symbol, Electronic Art & Graphics Equipment, STUDIO EQUIPMENT & SUPPLIES—C-173

Insertion Equipment, Ad, STUDIO EQUIPMENT & SUPPLIES—C-166

Insertion Equipment, Ad, Cartridge, STUDIO EQUIPMENT & SUPPLIES—C-167

Insertion Equipment, Ad, Tone Sensors, STUDIO EQUIPMENT & SUPPLIES—C-167

Installation Construction, Cable, SERVICES—C-132

Installation Equipment, Apartment, CABLE EQUIPMENT & SUPPLIES—C-116

Installation Equipment, Apartment, Flush-Mount Service Cells, CABLE EQUIPMENT & SUPPLIES—C-116

Installation Equipment, Apartment, Molding Duct, CABLE EQUIPMENT & SUPPLIES—C-116

Installation Equipment, Apartment, Multi-Trap Enclosures, CABLE EQUIPMENT & SUPPLIES—C-116

Installation Equipment, Apartment, Pre-Wire Boxes, CABLE EQUIPMENT & SUPPLIES—C-116

Installation Services, Antenna (see Services)

Installation Tools & Accessories, Cable, TOOLS & EQUIPMENT—C-187

Installation, Satellite Earth Station, SERVICES—C-132

Installation, Turkey, SERVICES—C-144

Insulation Testers, Cable Test Equipment, TEST & MEASUREMENT EQUIPMENT & SUPPLIES—C-183

Insulators, Antenna Base, ANTENNAS, TOWERS & EQUIPMENT—C-101

Insurance, SERVICES—C-137

Intercity Microwave Equipment, MDS/MICROWAVE EQUIPMENT & SUPPLIES—C-128

Intercom Systems, Hard-Wire, STUDIO EQUIPMENT & SUPPLIES—C-174

Intercom Systems, RF, STUDIO EQUIPMENT & SUPPLIES—C-159

Intercom Systems, STUDIO EQUIPMENT & SUPPLIES—C-159

Intercom Systems, STUDIO EQUIPMENT & SUPPLIES—C-174

Intercom Systems, Wireless, STUDIO EQUIPMENT & SUPPLIES—C-174

Interface Equipment, Telco, STUDIO EQUIPMENT & SUPPLIES—C-160

Interface Machine Controls, Parallel, Technical Automation, STUDIO EQUIPMENT & SUPPLIES—C-174

Interface Machine Controls, Serial, Technical Automation, STUDIO EQUIPMENT & SUPPLIES—C-174

Interference Eliminators, ANTENNAS, TOWERS & EQUIPMENT—C-105

Interior Service Boxes, Transmission Line, CABLE EQUIPMENT & SUPPLIES—C-125

Intermod Distortion Analyzers, TEST & MEASUREMENT EQUIPMENT & SUPPLIES—C-184

Inverters, Power Supplies, STUDIO EQUIPMENT & SUPPLIES—C-166

Investment Banking, SERVICES—C-138

Isolation Amplifiers, STUDIO EQUIPMENT & SUPPLIES—C-167

Isolation Transformers, ANTENNAS, TOWERS & EQUIPMENT—C-106

K

Key Lighting Accessories, STUDIO EQUIPMENT & SUPPLIES—C-163

Keyboard Entry Teleprompters, STUDIO EQUIPMENT & SUPPLIES—C-161

Keyboard Entry Teleprompters, STUDIO EQUIPMENT & SUPPLIES—C-161

Keyer Decoder, Chroma, STUDIO EQUIPMENT & SUPPLIES—C-171

Keyers (see Special Effects Equipment in this category)

Keyers, Chroma, STUDIO EQUIPMENT & SUPPLIES—C-171

Keyers, Downstream, Special Effects Equipment, STUDIO EQUIPMENT & SUPPLIES—C-177

Keyers, Nonadditive, Special Effects Equipment, STUDIO EQUIPMENT & SUPPLIES—C-177

Keyers, Special Effects Equipment, STUDIO EQUIPMENT & SUPPLIES—C-177

Kinescope, Programming, SERVICES—C-150

Klystron Transmitter Tubes, STUDIO EQUIPMENT & SUPPLIES—C-166

Klystron Tubes, Electromagnetics, STUDIO EQUIPMENT & SUPPLIES—C-165

Knobs, Control, STUDIO EQUIPMENT & SUPPLIES—C-165

L

LED Audio Level Indicators, STUDIO EQUIPMENT & SUPPLIES—C-156

LPTV Transmitters, BROADCAST EQUIPMENT—C-112

Laboratories, Film, SERVICES—C-137

Laboratory Facilities, SERVICES—C-138

Ladders, STUDIO EQUIPMENT & SUPPLIES—C-165

Ladders, Vans & Mobile Units, STUDIO EQUIPMENT & SUPPLIES—C-164

Lamps, Fixtures, Controls, STUDIO EQUIPMENT & SUPPLIES—C-162

Lamps, Fixtures-Control Board/Console, STUDIO EQUIPMENT & SUPPLIES—C-162

Lamps, Lighting Accessories, STUDIO EQUIPMENT & SUPPLIES—C-163

Lamps, Replacement, ANTENNAS, TOWERS & EQUIPMENT—C-106

Lapel Microphones, STUDIO EQUIPMENT & SUPPLIES—C-159

Large Screen TV Projectors, STUDIO EQUIPMENT & SUPPLIES—C-162

Large Studio Production Switchers, STUDIO EQUIPMENT & SUPPLIES—C-176

Lashing Wire, STUDIO EQUIPMENT & SUPPLIES—C-165

Lavalier Microphones, STUDIO EQUIPMENT & SUPPLIES—C-159

Lead-Acid Batteries, Power Supplies, STUDIO EQUIPMENT & SUPPLIES—C-166

Lead-Acid Batteries, STUDIO EQUIPMENT & SUPPLIES—C-163

Leader Tape, Audio Tape Equipment & Accessories, STUDIO EQUIPMENT & SUPPLIES—C-156

Leakage Detection Equipment, Cable Test Equipment, RF, TEST & MEASUREMENT EQUIPMENT & SUPPLIES—C-183

Legal, SERVICES—C-138

Lens Components, Cameras & Accessories, STUDIO EQUIPMENT & SUPPLIES—C-169

Lens Extenders, Cameras & Accessories, STUDIO EQUIPMENT & SUPPLIES—C-169

Lens Stabilizing Systems, Film Equipment, STUDIO EQUIPMENT & SUPPLIES—C-161

Lens Tubes, Camera Lenses & Accessories, STUDIO EQUIPMENT & SUPPLIES—C-170

Lenses & Accessories (see Cameras & Supplies in this category)

J

Jack Panels, STUDIO EQUIPMENT & SUPPLIES—C-165

Lenses & Accessories, Cameras, STUDIO EQUIPMENT & SUPPLIES—C-169
 Lenses & Accessories, Cameras, STUDIO EQUIPMENT & SUPPLIES—C-170
 Lenses & Accessories, Digital Remote Control Systems, STUDIO EQUIPMENT & SUPPLIES—C-170
 Lenses & Accessories, Pickup Tubes, STUDIO EQUIPMENT & SUPPLIES—C-170
 Lenses & Accessories, Test Charts, STUDIO EQUIPMENT & SUPPLIES—C-170
 Lenses, 16mm Motion Picture Cameras & Supplies, STUDIO EQUIPMENT & SUPPLIES—C-162
 Lenses, 35mm Motion Picture Cameras & Supplies, STUDIO EQUIPMENT & SUPPLIES—C-162
 Lenses, 8mm Motion Picture Cameras & Supplies, STUDIO EQUIPMENT & SUPPLIES—C-162
 Lenses, Fixed, Camera Lenses & Accessories, STUDIO EQUIPMENT & SUPPLIES—C-170
 Lenses, Projection, Camera Lenses & Accessories, STUDIO EQUIPMENT & SUPPLIES—C-170
 Lenses, Zoom, Accessories, STUDIO EQUIPMENT & SUPPLIES—C-170
 Level Indicators, Audio, STUDIO EQUIPMENT & SUPPLIES—C-156
 Level Indicators, Audio, LED, STUDIO EQUIPMENT & SUPPLIES—C-156
 Level Indicators, Audio, PPM, STUDIO EQUIPMENT & SUPPLIES—C-156
 Level Indicators, Audio, Video Monitor Display, STUDIO EQUIPMENT & SUPPLIES—C-156
 Level Indicators, Audio, VU, STUDIO EQUIPMENT & SUPPLIES—C-156
 Library, Music, SERVICES—C-140
 Licensing, SERVICES—C-138
 Lift Buckets, Aerial, STUDIO EQUIPMENT & SUPPLIES—C-163
 Lifts, Platforms & Bucket Lifts, STUDIO EQUIPMENT & SUPPLIES—C-164
 Light Control Film Chains, Multiplexors & Projectors, STUDIO EQUIPMENT & SUPPLIES—C-161
 Light Control, Auto, Telecine Equipment & Accessories, STUDIO EQUIPMENT & SUPPLIES—C-179
 Light Failure Alarms, ANTENNAS, TOWERS & EQUIPMENT—C-106
 Light Indicator Panels, ANTENNAS, TOWERS & EQUIPMENT—C-106
 Lighting & Power Equipment & Supplies, STUDIO EQUIPMENT & SUPPLIES—C-162
 Lighting & Power Equipment & Supplies, Hangers, Studio, STUDIO EQUIPMENT & SUPPLIES—C-162
 Lighting & Power Equipment & Supplies, Lights, HMI, STUDIO EQUIPMENT & SUPPLIES—C-162
 Lighting & Power Equipment & Supplies, Portable/ENG Lights, STUDIO EQUIPMENT & SUPPLIES—C-162
 Lighting & Power Equipment & Supplies, Studio Lights, STUDIO EQUIPMENT & SUPPLIES—C-162
 Lighting & Power Equipment & Supplies, Patch Panel, STUDIO EQUIPMENT & SUPPLIES—C-162
 Lighting & Power Equipment & Supplies, Replacement, STUDIO EQUIPMENT & SUPPLIES—C-162
 Lighting (See Lighting & Power Equipment)
 Lighting Accessories, Connector Plugs, STUDIO EQUIPMENT & SUPPLIES—C-162
 Lighting Accessories, Control Boards, STUDIO EQUIPMENT & SUPPLIES—C-163
 Lighting Accessories, Cyc Lighting, STUDIO EQUIPMENT & SUPPLIES—C-163
 Lighting Accessories, Diffusion, EFX Material, STUDIO EQUIPMENT & SUPPLIES—C-163
 Lighting Accessories, Dimmer Packs, STUDIO EQUIPMENT & SUPPLIES—C-163
 Lighting Accessories, Fader Controls, STUDIO

EQUIPMENT & SUPPLIES—C-163
 Lighting Accessories, Fill, STUDIO EQUIPMENT & SUPPLIES—C-163
 Lighting Accessories, Filters, STUDIO EQUIPMENT & SUPPLIES—C-163
 Lighting Accessories, Fixtures, STUDIO EQUIPMENT & SUPPLIES—C-163
 Lighting Accessories, Gels, STUDIO EQUIPMENT & SUPPLIES—C-163
 Lighting Accessories, HMI, SI fixtures, STUDIO EQUIPMENT & SUPPLIES—C-163
 Lighting Accessories, Key, STUDIO EQUIPMENT & SUPPLIES—C-163
 Lighting Accessories, Lamps, STUDIO EQUIPMENT & SUPPLIES—C-163
 Lighting Accessories, Lighting Control Boards, STUDIO EQUIPMENT & SUPPLIES—C-163
 Lighting Accessories, Quartz Fixtures, STUDIO EQUIPMENT & SUPPLIES—C-163
 Lighting Accessories, STUDIO EQUIPMENT & SUPPLIES—C-162
 Lighting Accessories, Stands, Rigging, STUDIO EQUIPMENT & SUPPLIES—C-163
 Lighting Accessories, Transformers, STUDIO EQUIPMENT & SUPPLIES—C-163
 Lighting Automation Controls & Systems, STUDIO EQUIPMENT & SUPPLIES—C-165
 Lighting Control Boards, STUDIO EQUIPMENT & SUPPLIES—C-163
 Lighting Control Boards, Lighting Accessories, STUDIO EQUIPMENT & SUPPLIES—C-163
 Lighting Kits, Switcher, STUDIO EQUIPMENT & SUPPLIES—C-163
 Lighting Packs, Battery, STUDIO EQUIPMENT & SUPPLIES—C-164
 Lighting, ANTENNAS, TOWERS & EQUIPMENT—C-106
 Lightning Arrestors, ANTENNAS, TOWERS & EQUIPMENT—C-105
 Lightning Protection Systems, ANTENNAS, TOWERS & EQUIPMENT—C-105
 Lights, HMI, Lighting & Power Equipment & Supplies, STUDIO EQUIPMENT & SUPPLIES—C-162
 Lights, Portable/ENG, Power Equipment & Supplies, STUDIO EQUIPMENT & SUPPLIES—C-162
 Lights, Studio Warning, STUDIO EQUIPMENT & SUPPLIES—C-163
 Lights, Studio, Power Equipment & Supplies, STUDIO EQUIPMENT & SUPPLIES—C-162
 Lights, Towers & Accessories, ANTENNAS, TOWERS & EQUIPMENT—C-106
 Lightweight (13mm tubes) Cameras, STUDIO EQUIPMENT & SUPPLIES—C-169
 Limiter/Compressors, AM, STUDIO EQUIPMENT & SUPPLIES—C-159
 Limiter/Compressors, FM, Audio Processing Effects Equipment, STUDIO EQUIPMENT & SUPPLIES—C-156
 Limiter/Compressors, STUDIO EQUIPMENT & SUPPLIES—C-159
 Limiter/Compressors, TV, STUDIO EQUIPMENT & SUPPLIES—C-174
 Line Amplifiers, STUDIO EQUIPMENT & SUPPLIES—C-155
 Line Drive Amplifiers, BROADCAST EQUIPMENT—C-109
 Line Extender Amplifiers, CABLE EQUIPMENT & SUPPLIES—C-119
 Line Extenders, Transmission Line Equipment, CABLE EQUIPMENT & SUPPLIES—C-126
 Line Hardware, ANTENNAS, TOWERS & EQUIPMENT—C-105
 Line Isolation Transformers, Video/Data, BROADCAST EQUIPMENT—C-112
 Line Output Display, Video, STUDIO EQUIPMENT & SUPPLIES—C-180
 Line Surge Protectors, STUDIO EQUIPMENT & SUPPLIES—C-165
 Line Voltage Meter, Measuring/Monitoring Meters, TEST & MEASUREMENT EQUIPMENT & SUPPLIES—C-185

Load Resistors, Coaxial, BROADCAST EQUIPMENT—C-110
 Loaders, Audio Tape Equipment & Accessories, STUDIO EQUIPMENT & SUPPLIES—C-156
 Loaders, VTRs & VCRs, STUDIO EQUIPMENT & SUPPLIES—C-180
 Loads, RF Power Equipment, BROADCAST EQUIPMENT—C-111
 Local Video Switchers, STUDIO EQUIPMENT & SUPPLIES—C-178
 Locks, Security, CABLE EQUIPMENT & SUPPLIES—C-122
 Log Printers, Logging, Monitoring Test Equipment, TEST & MEASUREMENT EQUIPMENT & SUPPLIES—C-184
 Logging Automation Controls & Systems, STUDIO EQUIPMENT & SUPPLIES—C-165
 Logging Equipment, Audio Tape Equipment & Accessories, STUDIO EQUIPMENT & SUPPLIES—C-156
 Logging Recorders, Videotape, STUDIO EQUIPMENT & SUPPLIES—C-176
 Logging Tape Recorders, STUDIO EQUIPMENT & SUPPLIES—C-160
 Logging, Monitoring Test Equipment, TEST & MEASUREMENT EQUIPMENT & SUPPLIES—C-184
 Logging, Monitoring Test Equipment, Chart Recorders, TEST & MEASUREMENT EQUIPMENT & SUPPLIES—C-184
 Logging, Monitoring Test Equipment, Log Printers, TEST & MEASUREMENT EQUIPMENT & SUPPLIES—C-184
 Logging, Monitoring Test Equipment, Radio Monitors (Automatic), TEST & MEASUREMENT EQUIPMENT & SUPPLIES—C-184
 Logging, Monitoring Test Equipment, Status, Alarm Indicators, TEST & MEASUREMENT EQUIPMENT & SUPPLIES—C-184
 Logging, Monitoring Test Equipment, Tape-Based Loggers, TEST & MEASUREMENT EQUIPMENT & SUPPLIES—C-184
 Logging, Monitoring Test Equipment, TV Monitors (Automatic), TEST & MEASUREMENT EQUIPMENT & SUPPLIES—C-184
 Logic Analyzers, TEST & MEASUREMENT EQUIPMENT & SUPPLIES—C-184
 Loudspeakers, Control Room, STUDIO EQUIPMENT & SUPPLIES—C-165
 Loudspeakers, Record Studio, STUDIO EQUIPMENT & SUPPLIES—C-165
 Loudspeakers, STUDIO EQUIPMENT & SUPPLIES—C-165
 Low Noise Amplifiers, Satellite Earth Station, ANTENNAS, TOWERS & EQUIPMENT—C-107
 Low Noise Satellite Earth Station Amplifiers, ANTENNAS, TOWERS & EQUIPMENT—C-107

M

MATV Distribution Equipment, BROADCAST EQUIPMENT—C-113
 MDS Equipment, MDS/MICROWAVE EQUIPMENT & SUPPLIES—C-128
 MDS Systems, MDS/MICROWAVE EQUIPMENT & SUPPLIES—C-128
 MDS/Microwave Equipment & Supplies—C-128
 MF Receiving Antennas, ANTENNAS, TOWERS & EQUIPMENT—C-102
 Machine Assignment Systems, STUDIO EQUIPMENT & SUPPLIES—C-174
 Machine Controls, Parallel Interface, Technical Automation, STUDIO EQUIPMENT & SUPPLIES—C-174
 Machine Controls, Serial Interface, Technical Automation, STUDIO EQUIPMENT & SUPPLIES—C-174
 Machines, Cart, Record Only, STUDIO EQUIPMENT & SUPPLIES—C-157

Magnetic Film, Sprocketed, Audio Tape Equipment & Accessories, STUDIO EQUIPMENT & SUPPLIES—C-156
 Maintenance Equipment, AM, SERVICES—C-138
 Maintenance Equipment, FM, SERVICES—C-138
 Maintenance Equipment, Microwave, SERVICES—C-138
 Maintenance Equipment, TV, SERVICES—C-138
 Maintenance Equipment, Tower, SERVICES—C-138
 Maintenance, SERVICES—C-138
 Management Systems Consulting, SERVICES—C-139
 Management, SERVICES—C-138
 Management, Systems, SERVICES—C-143
 Management/Operating Systems, Cable, CABLE EQUIPMENT & SUPPLIES—C-122
 Manual Master Control Switchers, STUDIO EQUIPMENT & SUPPLIES—C-174
 Mapping, Strand, SERVICES—C-142
 Marine Radiofacsimile Chart Recorders, Weather Equipment, STUDIO EQUIPMENT & SUPPLIES—C-181
 Marker Generators, TEST & MEASUREMENT EQUIPMENT & SUPPLIES—C-184
 Market Research, SERVICES—C-139
 Marketing, SERVICES—C-139
 Master Control Consoles, STUDIO EQUIPMENT & SUPPLIES—C-171
 Master Control Switchers, STUDIO EQUIPMENT & SUPPLIES—C-174
 Master Control Switchers, Automated, STUDIO EQUIPMENT & SUPPLIES—C-174
 Master Control Switchers, Business Automation Interfaced, STUDIO EQUIPMENT & SUPPLIES—C-174
 Master Control Switchers, Manual, STUDIO EQUIPMENT & SUPPLIES—C-174
 Master Controls, Custom, Automation Controls & Systems, STUDIO EQUIPMENT & SUPPLIES—C-167
 Master, Slave Clocks., TEST & MEASUREMENT EQUIPMENT & SUPPLIES—C-183
 Masts, ANTENNAS, TOWERS & EQUIPMENT—C-106
 Masts, ENG, Antenna Accessories, ANTENNAS, TOWERS & EQUIPMENT—C-101
 Matching Transformers, CABLE EQUIPMENT & SUPPLIES—C-119
 Materials, Props Set Design, SERVICES—C-142
 Measuring Sets, Delay, TEST & MEASUREMENT EQUIPMENT & SUPPLIES—C-183
 Measuring/Monitoring Meters, TEST & MEASUREMENT EQUIPMENT & SUPPLIES—C-184
 Measuring/Monitoring Meters, Antenna Base Meter, TEST & MEASUREMENT EQUIPMENT & SUPPLIES—C-184
 Measuring/Monitoring Meters, Digital Multimeter, TEST & MEASUREMENT EQUIPMENT & SUPPLIES—C-185
 Measuring/Monitoring Meters, Digital Panel Meters, TEST & MEASUREMENT EQUIPMENT & SUPPLIES—C-185
 Measuring/Monitoring Meters, IC Testers, TEST & MEASUREMENT EQUIPMENT & SUPPLIES—C-185
 Measuring/Monitoring Meters, Impedance Bridges, TEST & MEASUREMENT EQUIPMENT & SUPPLIES—C-185
 Measuring/Monitoring Meters, Line Voltage Meter, TEST & MEASUREMENT EQUIPMENT & SUPPLIES—C-185
 Measuring/Monitoring Meters, Modular Test Sets, TEST & MEASUREMENT EQUIPMENT & SUPPLIES—C-185
 Measuring/Monitoring Meters, Peak Program, TEST & MEASUREMENT EQUIPMENT & SUPPLIES—C-185
 Measuring/Monitoring Meters, Power, TEST & MEASUREMENT EQUIPMENT & SUPPLIES—C-185
 Measuring/Monitoring Meters, TRF Meter, EST & MEASUREMENT EQUIPMENT &

BUYERS GUIDE PRODUCT INDEX

- SUPPLIES—C-185
 Measuring/Monitoring Meters, Semiconductor Testers, TEST & MEASUREMENT EQUIPMENT & SUPPLIES—C-185
 Measuring/Monitoring Meters, Video Level Meters, TEST & MEASUREMENT EQUIPMENT & SUPPLIES—C-185
 Measuring/Monitoring Meters, Video Noise Meters, TEST & MEASUREMENT EQUIPMENT & SUPPLIES—C-185
 Measuring/Monitoring Meters, Audio Voltmeters, TEST & MEASUREMENT EQUIPMENT & SUPPLIES—C-185
 Measuring/Monitoring Meters, VTVMs, TEST & MEASUREMENT EQUIPMENT & SUPPLIES—C-185
 Measuring/Monitoring Meters, Vu Meters, TEST & MEASUREMENT EQUIPMENT & SUPPLIES—C-185
 Mechanical Reverb, Audio Processing Effects Equipment, STUDIO EQUIPMENT & SUPPLIES—C-156
 Message Generators, STUDIO EQUIPMENT & SUPPLIES—C-161
 Message Generators, STUDIO EQUIPMENT & SUPPLIES—C-161
 Meter Boxes—Electrical Pull Boxes, CABLE EQUIPMENT & SUPPLIES—C-121
 Meters, AM Field Intensity, TEST & MEASUREMENT EQUIPMENT & SUPPLIES—C-185
 Meters, Burst Phase, TEST & MEASUREMENT EQUIPMENT & SUPPLIES—C-182
 Meters, Burst Phase, Video Test Equipment, TEST & MEASUREMENT EQUIPMENT & SUPPLIES—C-186
 Meters, Current, Antenna Accessories, ANTENNAS, TOWERS & EQUIPMENT—C-101
 Meters, Diff. Phase/Gain, Video Test Equipment, TEST & MEASUREMENT EQUIPMENT & SUPPLIES—C-186
 Meters, Field Intensity, Cable Test Equipment, TEST & MEASUREMENT EQUIPMENT & SUPPLIES—C-183
 Meters, Field Intensity, FM, RF Test Equipment, TEST & MEASUREMENT EQUIPMENT & SUPPLIES—C-185
 Meters, Field Strength, AM/FM, TEST & MEASUREMENT EQUIPMENT & SUPPLIES—C-183
 Meters, Field Strength, TEST & MEASUREMENT EQUIPMENT & SUPPLIES—C-183
 Meters, Field Strength, TV, TEST & MEASUREMENT EQUIPMENT & SUPPLIES—C-183
 Meters, Flutter & Wow, Audio Test Equipment, TEST & MEASUREMENT EQUIPMENT & SUPPLIES—C-182
 Meters, Flutter & Wow, TEST & MEASUREMENT EQUIPMENT & SUPPLIES—C-186
 Meters, IM, Audio, TEST & MEASUREMENT EQUIPMENT & SUPPLIES—C-182
 Meters, Measuring/Monitoring, Wattmeters, TEST & MEASUREMENT EQUIPMENT & SUPPLIES—C-185
 Meters, Monitoring/Measuring, TEST & MEASUREMENT EQUIPMENT & SUPPLIES—C-184
 Meters, Monitoring/Measuring, Antenna Base, TEST & MEASUREMENT EQUIPMENT & SUPPLIES—C-184
 Meters, Monitoring/Measuring, Digital Multimeter, TEST & MEASUREMENT EQUIPMENT & SUPPLIES—C-185
 Meters, Monitoring/Measuring, Digital Panel Meters, TEST & MEASUREMENT EQUIPMENT & SUPPLIES—C-185
 Meters, Monitoring/Measuring, Impedance Bridges, TEST & MEASUREMENT EQUIPMENT & SUPPLIES—C-185
 Meters, Monitoring/Measuring, Line Voltage Meter, TEST & MEASUREMENT EQUIPMENT & SUPPLIES—C-185
 Meters, Monitoring/Measuring, Modular Test Sets, TEST & MEASUREMENT EQUIPMENT & SUPPLIES—C-185
 Meters, Monitoring/Measuring, Peak Program, TEST & MEASUREMENT EQUIPMENT & SUPPLIES—C-185
 Meters, Monitoring/Measuring, Power, TEST & MEASUREMENT EQUIPMENT & SUPPLIES—C-185
 Meters, Monitoring/Measuring, TRF Meter, TEST & MEASUREMENT EQUIPMENT & SUPPLIES—C-185
 Meters, Monitoring/Measuring, Semiconductor Testers, TEST & MEASUREMENT EQUIPMENT & SUPPLIES—C-185
 Meters, Monitoring/Measuring, Video Level Meters, TEST & MEASUREMENT EQUIPMENT & SUPPLIES—C-185
 Meters, Monitoring/Measuring, Video Noise Meters, TEST & MEASUREMENT EQUIPMENT & SUPPLIES—C-185
 Meters, Monitoring/Measuring, Video Test Equipment, TEST & MEASUREMENT EQUIPMENT & SUPPLIES—C-186
 Meters, Multimeters, TEST & MEASUREMENT EQUIPMENT & SUPPLIES—C-185
 Meters, Noise, Video Test Equipment, TEST & MEASUREMENT EQUIPMENT & SUPPLIES—C-186
 Meters, Phase Angle, TEST & MEASUREMENT EQUIPMENT & SUPPLIES—C-185
 Meters, Phase, RF Test Equipment, TEST & MEASUREMENT EQUIPMENT & SUPPLIES—C-185
 Meters, Power & VSWR, TEST & MEASUREMENT EQUIPMENT & SUPPLIES—C-186
 Meters, Power, Wattmeters, RF Test Equipment, TEST & MEASUREMENT EQUIPMENT & SUPPLIES—C-185
 Meters, RF Test Equipment, AM Field Intensity Meters, TEST & MEASUREMENT EQUIPMENT & SUPPLIES—C-185
 Meters, STUDIO EQUIPMENT & SUPPLIES—C-159
 Meters, Signal Level, Cable Test Equipment, TEST & MEASUREMENT EQUIPMENT & SUPPLIES—C-183
 Meters, Sound Level, STUDIO EQUIPMENT & SUPPLIES—C-177
 Meters, TV Field Intensity, RF Test Equipment, TEST & MEASUREMENT EQUIPMENT & SUPPLIES—C-186
 Meters, VSWR & Power, TEST & MEASUREMENT EQUIPMENT & SUPPLIES—C-186
 Meters, Voltmeters, TEST & MEASUREMENT EQUIPMENT & SUPPLIES—C-186
 Meters, Wow & Flutter, TEST & MEASUREMENT EQUIPMENT & SUPPLIES—C-186
 Meters, dB, TEST & MEASUREMENT EQUIPMENT & SUPPLIES—C-183
 Mic Mixers (1 output), Consoles, STUDIO EQUIPMENT & SUPPLIES—C-157
 Microphone Cable Reels, STUDIO EQUIPMENT & SUPPLIES—C-159
 Microphone Cable, CABLE EQUIPMENT & SUPPLIES—C-115
 Microphone Preamps, STUDIO EQUIPMENT & SUPPLIES—C-155
 Microphones & Accessories, STUDIO EQUIPMENT & SUPPLIES—C-159
 Microphones Stands & Booms, STUDIO EQUIPMENT & SUPPLIES—C-159
 Microphones, Cable, STUDIO EQUIPMENT & SUPPLIES—C-159
 Microphones, Condenser, STUDIO EQUIPMENT & SUPPLIES—C-159
 Microphones, Dynamic, STUDIO EQUIPMENT & SUPPLIES—C-159
 Microphones, Electret/Condenser, STUDIO EQUIPMENT & SUPPLIES—C-159
 Microphones, Hand Held, STUDIO EQUIPMENT & SUPPLIES—C-159
 Microphones, Lapel, STUDIO EQUIPMENT & SUPPLIES—C-159
 Microphones, Lavalier, STUDIO EQUIPMENT & SUPPLIES—C-159
 Microphones, Mixers, STUDIO EQUIPMENT & SUPPLIES—C-159
 Microphones, Modular Capsule, STUDIO EQUIPMENT & SUPPLIES—C-159
 Microphones, PZM, STUDIO EQUIPMENT & SUPPLIES—C-159
 Microphones, Parabolic, STUDIO EQUIPMENT & SUPPLIES—C-159
 Microphones, RF, STUDIO EQUIPMENT & SUPPLIES—C-159
 Microphones, Ribbon, STUDIO EQUIPMENT & SUPPLIES—C-159
 Microphones, STUDIO EQUIPMENT & SUPPLIES—C-159
 Microphones, Shotgun, STUDIO EQUIPMENT & SUPPLIES—C-159
 Microphones, Splitters, STUDIO EQUIPMENT & SUPPLIES—C-159
 Microphones, Wireless, STUDIO EQUIPMENT & SUPPLIES—C-159
 Microprocessor CCU Components, Stand Alone, Cameras & Accessories, STUDIO EQUIPMENT & SUPPLIES—C-169
 Microprocessor-Controlled Production Switchers, Automated, STUDIO EQUIPMENT & SUPPLIES—C-176
 Microwave Antenna Alignment Systems, ANTENNAS, TOWERS & EQUIPMENT—C-101
 Microwave Antennas, MDS/MICROWAVE EQUIPMENT & SUPPLIES—C-128
 Microwave Attenuators, TEST & MEASUREMENT EQUIPMENT & SUPPLIES—C-182
 Microwave Communications Systems, BROADCAST EQUIPMENT—C-109
 Microwave Detectors, TEST & MEASUREMENT EQUIPMENT & SUPPLIES—C-183
 Microwave Downconverters, MDS/MICROWAVE EQUIPMENT & SUPPLIES—C-128
 Microwave Equipment, Airborne, MDS/MICROWAVE EQUIPMENT & SUPPLIES—C-128
 Microwave Equipment, Intercity, MDS/MICROWAVE EQUIPMENT & SUPPLIES—C-128
 Microwave Equipment, MDS/MICROWAVE EQUIPMENT & SUPPLIES—C-128
 Microwave Equipment, Portable ENG, MDS/MICROWAVE EQUIPMENT & SUPPLIES—C-128
 Microwave Feed Systems, MDS/MICROWAVE EQUIPMENT & SUPPLIES—C-128
 Microwave Filters, MDS/MICROWAVE EQUIPMENT & SUPPLIES—C-128
 Microwave Maintenance Equipment, SERVICES—C-138
 Microwave Portable Transmitting Antennas, ANTENNAS, TOWERS & EQUIPMENT—C-104
 Microwave Preamplifiers, MDS/MICROWAVE EQUIPMENT & SUPPLIES—C-128
 Microwave Radomes, Heated, MDS/MICROWAVE EQUIPMENT & SUPPLIES—C-128
 Microwave Radomes, MDS/MICROWAVE EQUIPMENT & SUPPLIES—C-128
 Microwave Radomes, Unheated, MDS/MICROWAVE EQUIPMENT & SUPPLIES—C-129
 Microwave Receivers, Central, MDS/MICROWAVE EQUIPMENT & SUPPLIES—C-128
 Microwave Receivers, MDS/MICROWAVE EQUIPMENT & SUPPLIES—C-129
 Microwave Receiving Antennas, ANTENNAS, TOWERS & EQUIPMENT—C-102
 Microwave STL Equipment & Systems, Transmitters & Accessories, BROADCAST EQUIPMENT—C-113
 Microwave STL Equipment & Systems, STUDIO EQUIPMENT & SUPPLIES—C-166
 Microwave STLs, STUDIO EQUIPMENT & SUPPLIES—C-164
 Microwave Subcarrier Equipment, MDS/MICROWAVE EQUIPMENT & SUPPLIES—C-129
 Microwave Test Equipment, TEST & MEASUREMENT EQUIPMENT & SUPPLIES—C-185
 Microwave Test Equipment, TEST & MEASUREMENT EQUIPMENT & SUPPLIES—C-174
 Molding Duct, Apartment Installation Equip-

ment, CABLE EQUIPMENT & SUPPLIES—C-116
 Monaural Audio Consoles, STUDIO EQUIPMENT & SUPPLIES—C-155
 Monaural Cartridge Systems, STUDIO EQUIPMENT & SUPPLIES—C-157
 Monitor Display Audio Level Indicators, Video, STUDIO EQUIPMENT & SUPPLIES—C-156
 Monitor Headphones, Audio, STUDIO EQUIPMENT & SUPPLIES—C-156
 Monitor Speakers, Audio, STUDIO EQUIPMENT & SUPPLIES—C-156
 Monitor Tubes, CRT, STUDIO EQUIPMENT & SUPPLIES—C-166
 Monitor, Power Amplifiers, STUDIO EQUIPMENT & SUPPLIES—C-155
 Monitor-Based Teleprompters, STUDIO EQUIPMENT & SUPPLIES—C-161
 Monitor-Based Teleprompters, STUDIO EQUIPMENT & SUPPLIES—C-161
 Monitoring Test Equipment, Logging, TEST & MEASUREMENT EQUIPMENT & SUPPLIES—C-184
 Monitoring Test Equipment, Logging, Chart Recorders, TEST & MEASUREMENT EQUIPMENT & SUPPLIES—C-184
 Monitoring Test Equipment, Log Printers, TEST & MEASUREMENT EQUIPMENT & SUPPLIES—C-184
 Monitoring Test Equipment, Logging, Radio Monitors (Automatic), TEST & MEASUREMENT EQUIPMENT & SUPPLIES—C-184
 Monitoring Test Equipment, Logging, Status, Alarm Indicators, TEST & MEASUREMENT EQUIPMENT & SUPPLIES—C-184
 Monitoring Test Equipment, Tape-Based Loggers, TEST & MEASUREMENT EQUIPMENT & SUPPLIES—C-184
 Monitoring Test Equipment, Logging, TV Monitors (Automatic), TEST & MEASUREMENT EQUIPMENT & SUPPLIES—C-184
 Monitoring/Measuring Meters, TEST & MEASUREMENT EQUIPMENT & SUPPLIES—C-184
 Monitoring/Measuring Meters, Antenna Base Meter, TEST & MEASUREMENT EQUIPMENT & SUPPLIES—C-184
 Monitoring/Measuring Meters, Digital Multimeter, TEST & MEASUREMENT EQUIPMENT & SUPPLIES—C-185
 Monitoring/Measuring Meters, Digital Panel Meters, TEST & MEASUREMENT EQUIPMENT & SUPPLIES—C-185
 Monitoring/Measuring Meters, IC Testers, TEST & MEASUREMENT EQUIPMENT & SUPPLIES—C-185
 Monitoring/Measuring Meters, Impedance Bridges, TEST & MEASUREMENT EQUIPMENT & SUPPLIES—C-185
 Monitoring/Measuring Meters, Line Voltage Meter, TEST & MEASUREMENT EQUIPMENT & SUPPLIES—C-185
 Monitoring/Measuring Meters, Modular Test Sets, TEST & MEASUREMENT EQUIPMENT & SUPPLIES—C-185
 Monitoring/Measuring Meters, Peak Program, TEST & MEASUREMENT EQUIPMENT & SUPPLIES—C-185
 Monitoring/Measuring Meters, Power, TEST & MEASUREMENT EQUIPMENT & SUPPLIES—C-185
 Monitoring/Measuring Meters, TRF Meter, EST & MEASUREMENT EQUIPMENT & SUPPLIES—C-185
 Monitoring/Measuring Meters, Semiconductor Testers, TEST & MEASUREMENT EQUIPMENT & SUPPLIES—C-185
 Monitoring/Measuring Meters, Video Level Meters, TEST & MEASUREMENT EQUIPMENT & SUPPLIES—C-185
 Monitoring/Measuring Meters, Video Noise Meters, TEST & MEASUREMENT EQUIPMENT & SUPPLIES—C-185
 Monitoring/Measuring Meters, Audio Voltmeters, TEST & MEASUREMENT EQUIPMENT & SUPPLIES—C-185

Monitoring/Measuring Meters, VTVMs, TEST & MEASUREMENT EQUIPMENT & SUPPLIES—C-185
 Monitoring/Measuring Meters, Vu Meters, TEST & MEASUREMENT EQUIPMENT & SUPPLIES—C-185
 Monitors, Antenna, RF Test Equipment, TEST & MEASUREMENT EQUIPMENT & SUPPLIES—C-185
 Monitors, Audio, STUDIO EQUIPMENT & SUPPLIES—C-156
 Monitors, B & W, STUDIO EQUIPMENT & SUPPLIES—C-174
 Monitors, B & W, Rack, STUDIO EQUIPMENT & SUPPLIES—C-175
 Monitors, B & W, Standalone, STUDIO EQUIPMENT & SUPPLIES—C-175
 Monitors, Color NTSC, STUDIO EQUIPMENT & SUPPLIES—C-180
 Monitors, Color, Rack, STUDIO EQUIPMENT & SUPPLIES—C-175
 Monitors, Color, STUDIO EQUIPMENT & SUPPLIES—C-175
 Monitors, Color, STUDIO EQUIPMENT & SUPPLIES—C-180
 Monitors, Color, Standalone, STUDIO EQUIPMENT & SUPPLIES—C-175
 Monitors, DC Portable, STUDIO EQUIPMENT & SUPPLIES—C-180
 Monitors, Modulation, RF Test Equipment, TEST & MEASUREMENT EQUIPMENT & SUPPLIES—C-185
 Monitors, Monochrome, STUDIO EQUIPMENT & SUPPLIES—C-180
 Monitors, Pulse Cross, STUDIO EQUIPMENT & SUPPLIES—C-175
 Monitors, RGB, STUDIO EQUIPMENT & SUPPLIES—C-180
 Monitors, STUDIO EQUIPMENT & SUPPLIES—C-174
 Monitors, TEST & MEASUREMENT EQUIPMENT & SUPPLIES—C-185
 Monitors, Video Projector, STUDIO EQUIPMENT & SUPPLIES—C-180
 Monitors, Video, STUDIO EQUIPMENT & SUPPLIES—C-180
 Monitors, Waveform, STUDIO EQUIPMENT & SUPPLIES—C-175
 Monitors, Waveform, TEST & MEASUREMENT EQUIPMENT & SUPPLIES—C-186
 Monitors, Waveform, Video Test Equipment, TEST & MEASUREMENT EQUIPMENT & SUPPLIES—C-186
 Monitors-Audio & RF, AM System, STUDIO EQUIPMENT & SUPPLIES—C-159
 Monitors-Audio & RF, Antenna, STUDIO EQUIPMENT & SUPPLIES—C-159
 Monitors-Audio & RF, Base Current/Ant Sampling, STUDIO EQUIPMENT & SUPPLIES—C-159
 Monitors-Audio & RF, Directional, STUDIO EQUIPMENT & SUPPLIES—C-159
 Monitors-Audio & RF, FM, STUDIO EQUIPMENT & SUPPLIES—C-159
 Monitors-Audio & RF, Frequency, STUDIO EQUIPMENT & SUPPLIES—C-159
 Monitors-Audio & RF, Modulation, STUDIO EQUIPMENT & SUPPLIES—C-159
 Monitors-Audio & RF, Phase, STUDIO EQUIPMENT & SUPPLIES—C-159
 Monitors-Audio & RF, Power, STUDIO EQUIPMENT & SUPPLIES—C-160
 Monitors-Audio & RF, RF Level, STUDIO EQUIPMENT & SUPPLIES—C-160
 Monitors-Audio & RF, SCA, STUDIO EQUIPMENT & SUPPLIES—C-160
 Monitors-Audio & RF, STUDIO EQUIPMENT & SUPPLIES—C-159
 Monitors-Audio & RF, TV Aural, STUDIO EQUIPMENT & SUPPLIES—C-160
 Monitors/Receivers, STUDIO EQUIPMENT & SUPPLIES—C-175
 Mono Headphones, STUDIO EQUIPMENT & SUPPLIES—C-158
 Mono Studio (3+ outputs) Consoles, STUDIO EQUIPMENT & SUPPLIES—C-157
 Monochrome Monitors, STUDIO EQUIPMENT & SUPPLIES—C-180

Monochrome Portable Cameras, STUDIO EQUIPMENT & SUPPLIES—C-169
 Monochrome Studio Cameras, STUDIO EQUIPMENT & SUPPLIES—C-169
 Motion Picture Camera Lenses, 8mm, STUDIO EQUIPMENT & SUPPLIES—C-162
 Motion Picture Cameras & Supplies, STUDIO EQUIPMENT & SUPPLIES—C-161
 Motion Picture Cameras & Supplies, 16mm, Lenses, STUDIO EQUIPMENT & SUPPLIES—C-162
 Motion Picture Cameras & Supplies, Cans, STUDIO EQUIPMENT & SUPPLIES—C-162
 Motion Picture Cameras & Supplies, Reels, STUDIO EQUIPMENT & SUPPLIES—C-162
 Motion Picture Cameras, 35mm, STUDIO EQUIPMENT & SUPPLIES—C-162
 Motion Picture Cameras, 35mm, Lenses, STUDIO EQUIPMENT & SUPPLIES—C-162
 Motion Picture Cameras, 8mm, STUDIO EQUIPMENT & SUPPLIES—C-162
 Motion Picture Cameras, 16mm, STUDIO EQUIPMENT & SUPPLIES—C-162
 Motion Picture Projectors, 35mm, STUDIO EQUIPMENT & SUPPLIES—C-162
 Motion Picture Features, Programming, SERVICES—C-150
 Motion Picture Projectors, STUDIO EQUIPMENT & SUPPLIES—C-162
 Motion Picture Projectors, 8mm, STUDIO EQUIPMENT & SUPPLIES—C-162
 Motion Picture Projectors, 16mm, STUDIO EQUIPMENT & SUPPLIES—C-162
 Motion Picture Projectors, 35mm, STUDIO EQUIPMENT & SUPPLIES—C-162
 Motion picture shorts, Programming, SERVICES—C-151
 Motors, Videotape Recorders, STUDIO EQUIPMENT & SUPPLIES—C-176
 Mounting Heads, Mounts, Carrying Systems, Camera Accessories, STUDIO EQUIPMENT & SUPPLIES—C-170
 Mounting/Stabilizing Equipment, Airborne, Camera Accessories, STUDIO EQUIPMENT & SUPPLIES—C-170
 Mounting/Stabilizing, Airborne, Film Equipment, STUDIO EQUIPMENT & SUPPLIES—C-161
 Mounts, Camera Mounts & Accessories, STUDIO EQUIPMENT & SUPPLIES—C-161
 Mounts, Carrying Systems & Accessories, Cameras, STUDIO EQUIPMENT & SUPPLIES—C-170
 Mounts, Carrying Systems, Booms, Camera, STUDIO EQUIPMENT & SUPPLIES—C-170
 Mounts, Carrying Systems, Camera Accessories, Cranes, STUDIO EQUIPMENT & SUPPLIES—C-170
 Mounts, Carrying Systems, Dollies, Camera Accessories, STUDIO EQUIPMENT & SUPPLIES—C-170
 Mounts, Carrying Systems, ENG Braces, Camera Accessories, STUDIO EQUIPMENT & SUPPLIES—C-170
 Mounts, Carrying Systems, Mounting Heads, Camera Accessories, STUDIO EQUIPMENT & SUPPLIES—C-170
 Mounts, Carrying Systems, Pan & Tilt Heads, Camera Accessories, STUDIO EQUIPMENT & SUPPLIES—C-170
 Mounts, Carrying Systems, Stabilizing Pan & Tilt Heads, Camera Accessories, STUDIO EQUIPMENT & SUPPLIES—C-170
 Mounts, Carrying Systems, Pedestals, Camera Accessories, STUDIO EQUIPMENT & SUPPLIES—C-170
 Mounts, Carrying Systems, Pods, Camera Accessories, STUDIO EQUIPMENT & SUPPLIES—C-170
 Mounts, Carrying Systems, Tripods, Camera Accessories, STUDIO EQUIPMENT & SUPPLIES—C-170
 Mounts, Carrying Systems, Remote Controls, Camera Accessories, STUDIO EQUIPMENT & SUPPLIES—C-170
 Multi-Track Reels, Tape Recorders & Acces-

sories, STUDIO EQUIPMENT & SUPPLIES—C-160
 Multi-Trap Enclosures, Apartment Installation Equipment, CABLE EQUIPMENT & SUPPLIES—C-116
 Multibeam Antennas, Satellite Earth Station, ANTENNAS, TOWERS & EQUIPMENT—C-108
 Multiburst Syne Generators, Video Signal Processing Equipment, STUDIO EQUIPMENT & SUPPLIES—C-181
 Multicarrier Systems, STUDIO EQUIPMENT & SUPPLIES—C-160
 Multideck Cart Players/Recorders, STUDIO EQUIPMENT & SUPPLIES—C-157
 Multimeter, Digital, TEST & MEASUREMENT EQUIPMENT & SUPPLIES—C-185
 Multimeters, TEST & MEASUREMENT EQUIPMENT & SUPPLIES—C-185
 Multiple Access Controllers, STUDIO EQUIPMENT & SUPPLIES—C-175
 Multiple Deck Cart Machines, STUDIO EQUIPMENT & SUPPLIES—C-157
 Multiple Deck Cart Machines, STUDIO EQUIPMENT & SUPPLIES—C-170
 Multiple Deck, Cassette Players/Recorders, STUDIO EQUIPMENT & SUPPLIES—C-157
 Multiplex Communications Systems, BROADCAST EQUIPMENT—C-110
 Multiplexers & Projectors, Film Chains, STUDIO EQUIPMENT & SUPPLIES—C-161
 Multiplexers & Projectors, Film Chains, Light Control, STUDIO EQUIPMENT & SUPPLIES—C-161
 Multiplexers, BROADCAST EQUIPMENT—C-110
 Multiplexers, Optical, Telecine Equipment & Accessories, STUDIO EQUIPMENT & SUPPLIES—C-179
 Multisource Editors, Post-Production Equipment, STUDIO EQUIPMENT & SUPPLIES—C-175
 Multitap, Taps, Transmission Line, CABLE EQUIPMENT & SUPPLIES—C-125
 Multitrack (8+) ATR Tape Decks, Audio Tape Equipment & Accessories, STUDIO EQUIPMENT & SUPPLIES—C-156
 Music Library, SERVICES—C-140
 Music, Programming, SERVICES—C-151

N

NTSC Color Monitors, STUDIO EQUIPMENT & SUPPLIES—C-180
 NTSC Encoders, Video Signal Processing Equipment, STUDIO EQUIPMENT & SUPPLIES—C-180
 NTSC Signal Test Generators, TEST & MEASUREMENT EQUIPMENT & SUPPLIES—C-184
 Needles, Turntables & Accessories, STUDIO EQUIPMENT & SUPPLIES—C-161
 Networks, Phasing, STUDIO EQUIPMENT & SUPPLIES—C-160
 News Programming Equipment, STUDIO EQUIPMENT & SUPPLIES—C-185
 News, SERVICES—C-146
 Newsreels, Programming, SERVICES—C-151
 Newsroom Computer Systems, COMPUTER SYSTEMS & ACCESSORIES—C-127
 Nicad Batteries, Power Supplies, STUDIO EQUIPMENT & SUPPLIES—C-166
 Nicad Batteries, STUDIO EQUIPMENT & SUPPLIES—C-163
 Noise Meters, Video Test Equipment, TEST & MEASUREMENT EQUIPMENT & SUPPLIES—C-186
 Noise Meters, Video, Measuring/Monitoring Meters, TEST & MEASUREMENT EQUIPMENT & SUPPLIES—C-185
 Noise Reducers, Digital Processing Equipment, STUDIO EQUIPMENT & SUPPLIES—C-172
 Noise Reduction Equipment, STUDIO EQUIPMENT & SUPPLIES—C-160

BUYERS GUIDE PRODUCT INDEX

Noise Reduction Systems, STUDIO EQUIPMENT & SUPPLIES—C-160
 Noise Reduction Systems (see Digital Processing Equipment in this category)
 Non-Addressable Set-Top Converters, CABLE EQUIPMENT & SUPPLIES—C-120
 Non-Duplication Switchers, ANTENNAS, TOWERS & EQUIPMENT—C-105
 Nonadditive Keys, Special Effects Equipment, STUDIO EQUIPMENT & SUPPLIES—C-177

O

Off-Premise Set-Top Converters, CABLE EQUIPMENT & SUPPLIES—C-120
 1 & 2 Track Reels, Tape Recorders & Accessories, STUDIO EQUIPMENT & SUPPLIES—C-160
 One-Way Drop Equipment, CABLE EQUIPMENT & SUPPLIES—C-118
 Open Reel Video Tape, STUDIO EQUIPMENT & SUPPLIES—C-179
 Open Reels, Audio Tape Equipment & Accessories, STUDIO EQUIPMENT & SUPPLIES—C-156
 Open-end film commercials (made for TV), Programming, SERVICES—C-152
 Operating/Management Systems, Cable, CABLE EQUIPMENT & SUPPLIES—C-122
 Optical Demodulators, STUDIO EQUIPMENT & SUPPLIES—C-172
 Optical Fiber Cable, CABLE EQUIPMENT & SUPPLIES—C-124
 Optical Fiber Connectors & Fittings, CABLE EQUIPMENT & SUPPLIES—C-124
 Optical Multiplexers, Telecine Equipment & Accessories, STUDIO EQUIPMENT & SUPPLIES—C-179
 Oscillators, Tone, STUDIO EQUIPMENT & SUPPLIES—C-160
 Oscilloscope Tubes, CRT, STUDIO EQUIPMENT & SUPPLIES—C-166
 Oscilloscopes, TEST & MEASUREMENT EQUIPMENT & SUPPLIES—C-184
 Oscilloscopes, TEST & MEASUREMENT EQUIPMENT & SUPPLIES—C-185
 Output Controls, Transmitter, BROADCAST EQUIPMENT—C-113

P

PPM Audio Level Indicators, STUDIO EQUIPMENT & SUPPLIES—C-156
 PTV Scramblers, RF Equipment, Two-Way Systems, CABLE EQUIPMENT & SUPPLIES—C-126
 PZM Microphones, STUDIO EQUIPMENT & SUPPLIES—C-159
 Packs/Eng, Batteries & Accessories, STUDIO EQUIPMENT & SUPPLIES—C-164
 Packs/Lighting, Batteries & Accessories, STUDIO EQUIPMENT & SUPPLIES—C-164
 Pan & Tilt Heads, Film Equipment, STUDIO EQUIPMENT & SUPPLIES—C-161
 Pan & Tilt Heads, Mounts, Carrying Systems, Camera Accessories, STUDIO EQUIPMENT & SUPPLIES—C-170
 Pan & Tilt Heads, Remote Systems, Film Equipment, STUDIO EQUIPMENT & SUPPLIES—C-161
 Pan & Tilt Heads, Stabilizing, Mounts, Carrying Systems, Camera Accessories, STUDIO EQUIPMENT & SUPPLIES—C-170
 Panel Meters, Digital, Measuring/Monitoring Meters, TEST & MEASUREMENT EQUIPMENT & SUPPLIES—C-185
 Panels, Audio Patch, STUDIO EQUIPMENT & SUPPLIES—C-156
 Panels, Jack, STUDIO EQUIPMENT & SUPPLIES—C-165
 Panels, Patch, STUDIO EQUIPMENT & SUPPLIES—C-165
 Parabolic Microphones, STUDIO EQUIPMENT

& SUPPLIES—C-159
 Parallel Interface Machine Controls, Technical Automation, STUDIO EQUIPMENT & SUPPLIES—C-174
 Parallel Interface Routing Switchers, STUDIO EQUIPMENT & SUPPLIES—C-177
 Parametric Equalizers, Audio Processing Effects Equipment, STUDIO EQUIPMENT & SUPPLIES—C-156
 Parental Control Devices, CABLE EQUIPMENT & SUPPLIES—C-123
 Parts & Accessories, Tape Recorders, STUDIO EQUIPMENT & SUPPLIES—C-160
 Passive Reflectors, ANTENNAS, TOWERS & EQUIPMENT—C-105
 Patch Panel, Lighting & Power Equipment & Supplies, STUDIO EQUIPMENT & SUPPLIES—C-162
 Patch Panels, Audio, STUDIO EQUIPMENT & SUPPLIES—C-156
 Patch Panels, STUDIO EQUIPMENT & SUPPLIES—C-165
 Pattern Generators, Color, STUDIO EQUIPMENT & SUPPLIES—C-173
 Pay Cable Systems, Security Equipment, CABLE EQUIPMENT & SUPPLIES—C-123
 Pay Cable, Programming, SERVICES—C-152
 Pay Programming, Stand-Alone, SERVICES—C-153
 Pay TV Decoders, BROADCAST EQUIPMENT—C-110
 Pay TV Decoders, CABLE EQUIPMENT & SUPPLIES—C-116
 Pay TV Encoders, CABLE EQUIPMENT & SUPPLIES—C-116
 Pay TV Equipment, CABLE EQUIPMENT & SUPPLIES—C-115
 Pay TV, Pay-Per-View Systems, CABLE EQUIPMENT & SUPPLIES—C-116
 Pay-Per-View Systems, CABLE EQUIPMENT & SUPPLIES—C-116
 Peak Limiting, AM Amplifiers, STUDIO EQUIPMENT & SUPPLIES—C-155
 Peak Limiting, FM Amplifiers, STUDIO EQUIPMENT & SUPPLIES—C-155
 Peak Program, Measuring/Monitoring Meters, TEST & MEASUREMENT EQUIPMENT & SUPPLIES—C-185
 Pedestal Housings, CABLE EQUIPMENT & SUPPLIES—C-121
 Pedestal Taps, Transmission Line, CABLE EQUIPMENT & SUPPLIES—C-125
 Pedestals, Film Equipment, STUDIO EQUIPMENT & SUPPLIES—C-161
 Pedestals, Mounts, Carrying Systems, Camera Accessories, STUDIO EQUIPMENT & SUPPLIES—C-170
 Pedestals, STUDIO EQUIPMENT & SUPPLIES—C-165
 Personnel Recruiting/Search, SERVICES—C-140
 Phase Angle Meters, TEST & MEASUREMENT EQUIPMENT & SUPPLIES—C-185
 Phase Control Matrixing Cart Players/Recorders, STUDIO EQUIPMENT & SUPPLIES—C-157
 Phase Correctors, Cart, STUDIO EQUIPMENT & SUPPLIES—C-175
 Phase Enhancers, Stereo, STUDIO EQUIPMENT & SUPPLIES—C-158
 Phase Meter, Burst, TEST & MEASUREMENT EQUIPMENT & SUPPLIES—C-182
 Phase Meters, Burst, Video Test Equipment, TEST & MEASUREMENT EQUIPMENT & SUPPLIES—C-186
 Phase Meters, RF Test Equipment, TEST & MEASUREMENT EQUIPMENT & SUPPLIES—C-185
 Phase Monitors-Audio & RF, STUDIO EQUIPMENT & SUPPLIES—C-159
 Phase/Gain Meters, Diff., Video Test Equipment, TEST & MEASUREMENT EQUIPMENT & SUPPLIES—C-186
 Phase/Gain Sets, Differential, TEST & MEASUREMENT EQUIPMENT & SUPPLIES—C-183
 Phasing & Branching Systems, AM, BROADCAST EQUIPMENT—C-109

Phasing Networks, RF Power Equipment, BROADCAST EQUIPMENT—C-111
 Phasing Networks, STUDIO EQUIPMENT & SUPPLIES—C-160
 Phasing/Branching Systems, Antenna Accessories, ANTENNAS, TOWERS & EQUIPMENT—C-102
 Phono Cartridges, Disc Playing Equipment, STUDIO EQUIPMENT & SUPPLIES—C-158
 Phono Cartridges, Turntables & Accessories, STUDIO EQUIPMENT & SUPPLIES—C-161
 Phono Preamps, STUDIO EQUIPMENT & SUPPLIES—C-155
 Pickup Arms, Disc Playing Equipment, STUDIO EQUIPMENT & SUPPLIES—C-158
 Pickup Tubes, Cameras & Accessories, STUDIO EQUIPMENT & SUPPLIES—C-169
 Pickup Tubes, Lenses & Accessories, STUDIO EQUIPMENT & SUPPLIES—C-170
 Platforms & Bucket Lifts, STUDIO EQUIPMENT & SUPPLIES—C-164
 Play Kit, Extended, Recorders, Videotape, STUDIO EQUIPMENT & SUPPLIES—C-176
 Playback Heads, Audio, STUDIO EQUIPMENT & SUPPLIES—C-159
 Players/Recorders, Cart, Multideck, STUDIO EQUIPMENT & SUPPLIES—C-157
 Players/Recorders, Cart, Phase Control Matrixing, STUDIO EQUIPMENT & SUPPLIES—C-157
 Players/Recorders, Cart, Single Deck, STUDIO EQUIPMENT & SUPPLIES—C-157
 Players/Recorders, Cart, Time Delay, STUDIO EQUIPMENT & SUPPLIES—C-157
 Players/Recorders, Cassette, STUDIO EQUIPMENT & SUPPLIES—C-157
 Players/Recorders, Cassette, Dual Deck, STUDIO EQUIPMENT & SUPPLIES—C-157
 Players/Recorders, Cassette, Duplication Machine, STUDIO EQUIPMENT & SUPPLIES—C-157
 Players/Recorders, Cassette, Multiple Deck, STUDIO EQUIPMENT & SUPPLIES—C-157
 Players/Recorders, Cassette, Single Deck, STUDIO EQUIPMENT & SUPPLIES—C-157
 Plugs, Connector, Lighting Accessories, STUDIO EQUIPMENT & SUPPLIES—C-162
 Pods, Mounts, Carrying Systems, Camera Accessories, STUDIO EQUIPMENT & SUPPLIES—C-170
 Pole Line Hardware, ANTENNAS, TOWERS & EQUIPMENT—C-105
 Poles & Crossarms, ANTENNAS, TOWERS & EQUIPMENT—C-105
 Portable ATR Tape Decks, Audio Tape Equipment & Accessories, STUDIO EQUIPMENT & SUPPLIES—C-156
 Portable Cameras, Color, STUDIO EQUIPMENT & SUPPLIES—C-169
 Portable Cameras, Monochrome, STUDIO EQUIPMENT & SUPPLIES—C-169
 Portable Cameras, STUDIO EQUIPMENT & SUPPLIES—C-169
 Portable Computer Systems For Remotes, COMPUTER SYSTEMS & ACCESSORIES—C-127
 Portable Consoles, STUDIO EQUIPMENT & SUPPLIES—C-157
 Portable ENG Microwave Equipment, MDS/MICROWAVE EQUIPMENT & SUPPLIES—C-128
 Portable Equipment, Cases, STUDIO EQUIPMENT & SUPPLIES—C-164
 Portable Production Consoles, STUDIO EQUIPMENT & SUPPLIES—C-164
 Portable Production Consoles, STUDIO EQUIPMENT & SUPPLIES—C-171
 Portable Production Switchers, STUDIO EQUIPMENT & SUPPLIES—C-176
 Portable Satellite Earth Stations, ANTENNAS, TOWERS & EQUIPMENT—C-108
 Portable Sound Systems, STUDIO EQUIPMENT & SUPPLIES—C-160

Portable Towers, ANTENNAS, TOWERS & EQUIPMENT—C-106
 Portable/ENG Lights, Lighting & Power Equipment & Supplies, STUDIO EQUIPMENT & SUPPLIES—C-162
 Positioner/Compressors, Special Effects Equipment, STUDIO EQUIPMENT & SUPPLIES—C-177
 Post-Production Consoles, STUDIO EQUIPMENT & SUPPLIES—C-171
 Post-Production Equipment, STUDIO EQUIPMENT & SUPPLIES—C-175
 Post-Production Equipment, Editor/Controllers, STUDIO EQUIPMENT & SUPPLIES—C-175
 Post-Production Equipment, Multisource Editors, STUDIO EQUIPMENT & SUPPLIES—C-175
 Post-Production Equipment, Proprietary Time Code Systems, STUDIO EQUIPMENT & SUPPLIES—C-175
 Post-Production Equipment, SMPTE Time Code Generators, Readers, STUDIO EQUIPMENT & SUPPLIES—C-175
 Post-Production Equipment, SMPTE Time Code Synchronizers, STUDIO EQUIPMENT & SUPPLIES—C-175
 Post-Production Facilities, Video, SERVICES—C-145
 Post-Production Switchers, STUDIO EQUIPMENT & SUPPLIES—C-176
 Post-Production, Audio, SERVICES—C-131
 Post-Production/Production, SERVICES—C-140
 Power & Lighting Equipment & Supplies, Hangers, Studio, STUDIO EQUIPMENT & SUPPLIES—C-162
 Power & Lighting Equipment & Supplies, Lights, HMI, STUDIO EQUIPMENT & SUPPLIES—C-162
 Power & Lighting Equipment & Supplies, Portable/ENG Lights, STUDIO EQUIPMENT & SUPPLIES—C-162
 Power & Lighting Equipment & Supplies, Studio Lights, STUDIO EQUIPMENT & SUPPLIES—C-162
 Power & Lighting Equipment & Supplies, Patch Panel, STUDIO EQUIPMENT & SUPPLIES—C-162
 Power & VSWR Meters, TEST & MEASUREMENT EQUIPMENT & SUPPLIES—C-186
 Power (Semiconductor) Rectifiers, STUDIO EQUIPMENT & SUPPLIES—C-163
 Power Amplifiers, Monitor, STUDIO EQUIPMENT & SUPPLIES—C-155
 Power Amplifiers, STUDIO EQUIPMENT & SUPPLIES—C-155
 Power Controllers, STUDIO EQUIPMENT & SUPPLIES—C-166
 Power Couplers, CABLE EQUIPMENT & SUPPLIES—C-119
 Power Dividers (AG), Power Supplies, STUDIO EQUIPMENT & SUPPLIES—C-166
 Power Dividers, RF Power Equipment, BROADCAST EQUIPMENT—C-111
 Power Generators, Electric, STUDIO EQUIPMENT & SUPPLIES—C-165
 Power Generators, Power Supplies, STUDIO EQUIPMENT & SUPPLIES—C-166
 Power Measuring/Monitoring Meters, TEST & MEASUREMENT EQUIPMENT & SUPPLIES—C-185
 Power Meters, MDS/MICROWAVE EQUIPMENT & SUPPLIES—C-129
 Power Meters, Wattmeters, RF Test Equipment, TEST & MEASUREMENT EQUIPMENT & SUPPLIES—C-185
 Power Monitors-Audio & RF, STUDIO EQUIPMENT & SUPPLIES—C-160
 Power Supplies, AC Power Dividers, STUDIO EQUIPMENT & SUPPLIES—C-166
 Power Supplies, Batteries, STUDIO EQUIPMENT & SUPPLIES—C-166
 Power Supplies, Battery Chargers, STUDIO EQUIPMENT & SUPPLIES—C-166
 Power Supplies, CABLE EQUIPMENT & SUPPLIES—C-119

- Power Supplies, Converters, STUDIO EQUIPMENT & SUPPLIES—C-166
- Power Supplies, Headend Standby, ANTENNAS, TOWERS & EQUIPMENT—C-106
- Power Supplies, Headend, CABLE EQUIPMENT & SUPPLIES—C-122
- Power Supplies, Inverters, STUDIO EQUIPMENT & SUPPLIES—C-166
- Power Supplies, Lead-Acid Batteries, STUDIO EQUIPMENT & SUPPLIES—C-166
- Power Supplies, Nicad Batteries, STUDIO EQUIPMENT & SUPPLIES—C-166
- Power Supplies, Power Generators, STUDIO EQUIPMENT & SUPPLIES—C-166
- Power Supplies, STUDIO EQUIPMENT & SUPPLIES—C-155
- Power Supplies, STUDIO EQUIPMENT & SUPPLIES—C-166
- Power Supplies, Silver-Zinc Batteries, STUDIO EQUIPMENT & SUPPLIES—C-166
- Power Supplies, Standby, CABLE EQUIPMENT & SUPPLIES—C-120
- Power Supplies/Cases, STUDIO EQUIPMENT & SUPPLIES—C-175
- Power Tubes, RF Power Equipment, BROADCAST EQUIPMENT—C-111
- Pre-Assembled Equipment Housings, CABLE EQUIPMENT & SUPPLIES—C-121
- Pre-Wire Boxes, Apartment Installation Equipment, CABLE EQUIPMENT & SUPPLIES—C-116
- Pre-Wiring Construction, Apartment, SERVICES—C-132
- Preamp Modules For Consoles, STUDIO EQUIPMENT & SUPPLIES—C-155
- Preamplifiers, Broadband, ANTENNAS, TOWERS & EQUIPMENT—C-104
- Preamplifiers, Microwave, MDS/MICROWAVE EQUIPMENT & SUPPLIES—C-128
- Preamplifiers, STUDIO EQUIPMENT & SUPPLIES—C-167
- Preamplifiers, Satellite Earth Station, ANTENNAS, TOWERS & EQUIPMENT—C-108
- Preamplifiers, Single Channel, ANTENNAS, TOWERS & EQUIPMENT—C-105
- Preamplifiers-Video (see Amplifiers in this category)
- Preamps, Microphone, STUDIO EQUIPMENT & SUPPLIES—C-155
- Preamps, Phono, STUDIO EQUIPMENT & SUPPLIES—C-155
- Preamps, STUDIO EQUIPMENT & SUPPLIES—C-155
- Preamps, Stereo, STUDIO EQUIPMENT & SUPPLIES—C-155
- Preamps, Turntable, STUDIO EQUIPMENT & SUPPLIES—C-155
- Prefabricated Equipment Buildings, Equipment, CABLE EQUIPMENT & SUPPLIES—C-122
- Presence Detectors, Video, TEST & MEASUREMENT EQUIPMENT & SUPPLIES—C-183
- Pressurization Equipment, Transmission Line, CABLE EQUIPMENT & SUPPLIES—C-124
- Pressurized Cable Transmission Lines, CABLE EQUIPMENT & SUPPLIES—C-115
- Printer (Studio), Video, STUDIO EQUIPMENT & SUPPLIES—C-180
- Pro Beta VCRs, VTRs & VCRs, STUDIO EQUIPMENT & SUPPLIES—C-180
- Pro VHS VCRs, VTRs & VCRs, STUDIO EQUIPMENT & SUPPLIES—C-180
- Proc Amplifiers, STUDIO EQUIPMENT & SUPPLIES—C-167
- Processing Amplifiers, STUDIO EQUIPMENT & SUPPLIES—C-155
- Processing Equipment, FM, ANTENNAS, TOWERS & EQUIPMENT—C-105
- Processing Equipment, Audio, STUDIO EQUIPMENT & SUPPLIES—C-156
- Processing Equipment, Digital, STUDIO EQUIPMENT & SUPPLIES—C-172
- Processing Equipment, Digital, Color Correctors, STUDIO EQUIPMENT & SUPPLIES—C-172
- Processing Equipment, Digital, Field Synchronizers, STUDIO EQUIPMENT & SUPPLIES—C-172
- Processing Equipment, Digital, Frame Synchronizers, STUDIO EQUIPMENT & SUPPLIES—C-172
- Processing Equipment, Digital, Framestores, STUDIO EQUIPMENT & SUPPLIES—C-172
- Processing Equipment, Digital, Image Enhancers, STUDIO EQUIPMENT & SUPPLIES—C-172
- Processing Equipment, Digital, Image Processors, STUDIO EQUIPMENT & SUPPLIES—C-172
- Processing Equipment, Digital, Noise Reducers, STUDIO EQUIPMENT & SUPPLIES—C-172
- Processing Equipment, Digital, Standards Converters, STUDIO EQUIPMENT & SUPPLIES—C-172
- Processing Equipment, Digital, TBC/Framestores, STUDIO EQUIPMENT & SUPPLIES—C-172
- Processing Equipment, Digital TBCs, STUDIO EQUIPMENT & SUPPLIES—C-172
- Processing Equipment, Digital, Dual Channel TBCs, STUDIO EQUIPMENT & SUPPLIES—C-172
- Processing Equipment, Digital, Video Multiprocessors, STUDIO EQUIPMENT & SUPPLIES—C-172
- Processing Equipment, Signal, STUDIO EQUIPMENT & SUPPLIES—C-177
- Processing Equipment, Video Signal, STUDIO EQUIPMENT & SUPPLIES—C-180
- Processor, Film, SERVICES—C-136
- Processors & Switchers, ANTENNAS, TOWERS & EQUIPMENT—C-105
- Processors, Audio, STUDIO EQUIPMENT & SUPPLIES—C-160
- Processors, FM, FM Sub-Carrier Converters, Transmitters & Accessories, BROADCAST EQUIPMENT—C-113
- Producer, Film, SERVICES—C-136
- Production Consoles, Portable, STUDIO EQUIPMENT & SUPPLIES—C-164
- Production Consoles, Portable, STUDIO EQUIPMENT & SUPPLIES—C-171
- Production Consoles, Post, STUDIO EQUIPMENT & SUPPLIES—C-171
- Production Consoles, Studio, STUDIO EQUIPMENT & SUPPLIES—C-171
- Production Consoles, Studio, With Digital Effects, STUDIO EQUIPMENT & SUPPLIES—C-171
- Production Editing Systems, ENG/Field, STUDIO EQUIPMENT & SUPPLIES—C-172
- Production Editing Systems, Studio, STUDIO EQUIPMENT & SUPPLIES—C-172
- Production Equipment, Post, STUDIO EQUIPMENT & SUPPLIES—C-175
- Production Equipment, Post, Editor/Controllers, STUDIO EQUIPMENT & SUPPLIES—C-175
- Production Equipment, Post, Multisource Editors, STUDIO EQUIPMENT & SUPPLIES—C-175
- Production Equipment, Post, Proprietary Time Code Systems, STUDIO EQUIPMENT & SUPPLIES—C-175
- Production Equipment, Post, SMPTE Time Code Generators, Readers, STUDIO EQUIPMENT & SUPPLIES—C-175
- Production Equipment, Post, SMPTE Time Code Synchronizers, STUDIO EQUIPMENT & SUPPLIES—C-175
- Production Switchers, Compact Studio/Mobile, STUDIO EQUIPMENT & SUPPLIES—C-176
- Production Switchers, Large Studio, STUDIO EQUIPMENT & SUPPLIES—C-176
- Production Switchers, Microprocessor-Controlled, Automated, STUDIO EQUIPMENT & SUPPLIES—C-176
- Production Switchers, Portable, STUDIO EQUIPMENT & SUPPLIES—C-176
- Production Switchers, Post, STUDIO EQUIPMENT & SUPPLIES—C-176
- Production Switchers, STUDIO EQUIPMENT & SUPPLIES—C-175
- Production Switchers, Special FX, STUDIO EQUIPMENT & SUPPLIES—C-176
- Production Trucks, STUDIO EQUIPMENT & SUPPLIES—C-164
- Production, Editing Console Transportation Cases, STUDIO EQUIPMENT & SUPPLIES—C-166
- Production/Post-Production, SERVICES—C-140
- Program Automation Systems, Program Equipment (Business Automation), STUDIO EQUIPMENT & SUPPLIES—C-160
- Program Controls, Automation Controls & Systems, STUDIO EQUIPMENT & SUPPLIES—C-157
- Program Controls, Automation Controls & Systems, STUDIO EQUIPMENT & SUPPLIES—C-167
- Program Equipment (Business Automation), STUDIO EQUIPMENT & SUPPLIES—C-160
- Program Equipment (Business Automation), Computer, Controllers, STUDIO EQUIPMENT & SUPPLIES—C-160
- Program Equipment (Business Automation), Program Automation Systems, STUDIO EQUIPMENT & SUPPLIES—C-160
- Program Equipment (Business Automation) Sequencers, STUDIO EQUIPMENT & SUPPLIES—C-160
- Program Equipment (Business Automation), Relay Sequencers, STUDIO EQUIPMENT & SUPPLIES—C-160
- Program Equipment (Business Automation), Time Insertion Sequencers, STUDIO EQUIPMENT & SUPPLIES—C-160
- Program Guides, SERVICES—C-146
- Program Subcarriers, RF Power Equipment, BROADCAST EQUIPMENT—C-111
- Program Timers, STUDIO EQUIPMENT & SUPPLIES—C-179
- Programming Equipment, Automatic, STUDIO EQUIPMENT & SUPPLIES—C-165
- Programming Equipment, Automatic, News, STUDIO EQUIPMENT & SUPPLIES—C-165
- Programming Equipment, Automatic Weather, STUDIO EQUIPMENT & SUPPLIES—C-165
- Programming, Adult, SERVICES—C-147
- Programming, Audio, SERVICES—C-147
- Programming, Balops & Slides (Telops), SERVICES—C-153
- Programming, Children's, SERVICES—C-147
- Programming, Educational, SERVICES—C-149
- Programming, Film Programs on Order, SERVICES—C-149
- Programming, Film/Tape Spots, SERVICES—C-149
- Programming, Foreign Language Films, SERVICES—C-150
- Programming, Industrial & Educational Films (lease or loan), SERVICES—C-150
- Programming, Kinescope, SERVICES—C-150
- Programming, Minority, SERVICES—C-150
- Programming, Motion Picture Features, SERVICES—C-150
- Programming, Motion picture shorts, SERVICES—C-151
- Programming, Music, SERVICES—C-151
- Programming, Newsreels, SERVICES—C-151
- Programming, Open-end film commercials (made for TV), SERVICES—C-152
- Programming, Pay Cable, SERVICES—C-152
- Programming, Pay, Stand-Alone, SERVICES—C-153
- Programming, Radio Syndicated, SERVICES—C-152
- Programming, Recording, Audio, SERVICES—C-153
- Programming, Religious, SERVICES—C-152
- Programming, SERVICES—C-146
- Programming, Slide Film Commercials, SERVICES—C-152
- Programming, Slides & Balops (Telops), SERVICES—C-153
- Programming, Stand-Alone Pay, SERVICES—C-153
- Programming, TV Film/Tape Series, SERVICES—C-153
- Programming, Theatrical Shorts, SERVICES—C-153
- Programming, Film/Tape Series, TV, SERVICES—C-153
- Projection Lenses, Camera Lenses & Accessories, STUDIO EQUIPMENT & SUPPLIES—C-170
- Projection Room, SERVICES—C-140
- Projection Screens, Front, STUDIO EQUIPMENT & SUPPLIES—C-166
- Projection TV-Forward Throw, STUDIO EQUIPMENT & SUPPLIES—C-176
- Projection TV-Rear Screen, STUDIO EQUIPMENT & SUPPLIES—C-166
- Projector/Film Chain Controls, Automation Controls & Systems, STUDIO EQUIPMENT & SUPPLIES—C-161
- Projectors & Multiplexers, Film Chains, STUDIO EQUIPMENT & SUPPLIES—C-161
- Projectors & Multiplexers, Film Chains, Light Control, STUDIO EQUIPMENT & SUPPLIES—C-161
- Projectors, Film Chain, STUDIO EQUIPMENT & SUPPLIES—C-162
- Projectors, Large Screen TV, STUDIO EQUIPMENT & SUPPLIES—C-162
- Projectors, Motion Picture, STUDIO EQUIPMENT & SUPPLIES—C-162
- Projectors, Motion Picture, 8mm, STUDIO EQUIPMENT & SUPPLIES—C-162
- Projectors, Motion Picture, 16mm, STUDIO EQUIPMENT & SUPPLIES—C-162
- Projectors, Motion Picture, 35mm, STUDIO EQUIPMENT & SUPPLIES—C-162
- Projectors, STUDIO EQUIPMENT & SUPPLIES—C-162
- Projectors, Slide, 35mm, Telecine Equipment & Accessories, STUDIO EQUIPMENT & SUPPLIES—C-179
- Projectors, Slide, STUDIO EQUIPMENT & SUPPLIES—C-162
- Projectors, Telecine, 16/35mm, STUDIO EQUIPMENT & SUPPLIES—C-179
- Promotion, SERVICES—C-140
- Promotion, Subscriber, SERVICES—C-142
- Prompters, STUDIO EQUIPMENT & SUPPLIES—C-160
- Properties For Lease, SERVICES—C-140
- Proprietary Time Code Systems, Post-Production Equipment, STUDIO EQUIPMENT & SUPPLIES—C-175
- Props, Materials Set Design, SERVICES—C-142
- Protection Systems, Lightning, ANTENNAS, TOWERS & EQUIPMENT—C-105
- Publications, SERVICES—C-153
- Pulse Amplifiers, STUDIO EQUIPMENT & SUPPLIES—C-167
- Pulse Cross Monitors, STUDIO EQUIPMENT & SUPPLIES—C-175
- Pulse Distribution Amplifiers, BROADCAST EQUIPMENT—C-109
- Pulse Generators, Cross, TEST & MEASUREMENT EQUIPMENT & SUPPLIES—C-184
- Pulse Generators, TEST & MEASUREMENT EQUIPMENT & SUPPLIES—C-184

Q

- Quad VTRs & VCRs, STUDIO EQUIPMENT & SUPPLIES—C-180
- Quad Videotape Recorders, STUDIO EQUIPMENT & SUPPLIES—C-176
- Quartz Fixtures, Lighting Accessories, STUDIO EQUIPMENT & SUPPLIES—C-163

R

- RF & Audio Monitors, AM System, STUDIO EQUIPMENT & SUPPLIES—C-159

BUYERS GUIDE PRODUCT INDEX

- RF & Audio Monitors, Antenna, STUDIO EQUIPMENT & SUPPLIES—C-159
- RF & Audio Monitors, Base Current/Ant Sampling, STUDIO EQUIPMENT & SUPPLIES—C-159
- RF & Audio Monitors, Directional, STUDIO EQUIPMENT & SUPPLIES—C-159
- RF & Audio Monitors, FM, STUDIO EQUIPMENT & SUPPLIES—C-159
- RF & Audio Monitors, Frequency, STUDIO EQUIPMENT & SUPPLIES—C-159
- RF & Audio Monitors, Modulation, STUDIO EQUIPMENT & SUPPLIES—C-159
- RF & Audio Monitors, Phase, STUDIO EQUIPMENT & SUPPLIES—C-159
- RF & Audio Monitors, Power, STUDIO EQUIPMENT & SUPPLIES—C-160
- RF & Audio Monitors, RF Level, STUDIO EQUIPMENT & SUPPLIES—C-160
- RF & Audio Monitors, SCA, STUDIO EQUIPMENT & SUPPLIES—C-160
- RF & Audio Monitors, STUDIO EQUIPMENT & SUPPLIES—C-159
- RF & Audio Monitors, TV Aural, STUDIO EQUIPMENT & SUPPLIES—C-160
- RF Coils, BROADCAST EQUIPMENT—C-109
- RF Detectors, TEST & MEASUREMENT EQUIPMENT & SUPPLIES—C-183
- RF Equipment-PTV Scramblers, Two-Way Systems, CABLE EQUIPMENT & SUPPLIES—C-126
- RF Gaskets, BROADCAST EQUIPMENT—C-110
- RF Generators, STUDIO EQUIPMENT & SUPPLIES—C-173
- RF Intercom Systems, STUDIO EQUIPMENT & SUPPLIES—C-159
- RF Leakage Detection Equipment, Cable Test Equipment, TEST & MEASUREMENT EQUIPMENT & SUPPLIES—C-183
- RF Level Monitors-Audio & RF, STUDIO EQUIPMENT & SUPPLIES—C-160
- RF Meter, Measuring/Monitoring Meters, TEST & MEASUREMENT EQUIPMENT & SUPPLIES—C-185
- RF Microphones, STUDIO EQUIPMENT & SUPPLIES—C-159
- RF Power Attenuators, BROADCAST EQUIPMENT—C-111
- RF Power Converters, BROADCAST EQUIPMENT—C-111
- RF Power Diplexers, BROADCAST EQUIPMENT—C-111
- RF Power Dividers, BROADCAST EQUIPMENT—C-111
- RF Power Equipment Filters, BROADCAST EQUIPMENT—C-111
- RF Power Equipment Loads, BROADCAST EQUIPMENT—C-111
- RF Power Equipment, BROADCAST EQUIPMENT—C-111
- RF Power Equipment, FM exciters, BROADCAST EQUIPMENT—C-111
- RF Power Modulators, BROADCAST EQUIPMENT—C-111
- RF Power Phasing Networks, BROADCAST EQUIPMENT—C-111
- RF Power Stereo Generators, BROADCAST EQUIPMENT—C-111
- RF Power Tubes, BROADCAST EQUIPMENT—C-111
- RF Program Subcarriers, BROADCAST EQUIPMENT—C-111
- RF Sampling Transformers, BROADCAST EQUIPMENT—C-112
- RF Signal Generators, TEST & MEASUREMENT EQUIPMENT & SUPPLIES—C-184
- RF Switches, BROADCAST EQUIPMENT—C-111
- RF Test Equipment, AM Field Intensity Meters, TEST & MEASUREMENT EQUIPMENT & SUPPLIES—C-185
- RF Test Equipment, Antenna Monitors, TEST & MEASUREMENT EQUIPMENT & SUPPLIES—C-185
- RF Test Equipment, Calorimeters, TEST & MEASUREMENT EQUIPMENT & SUPPLIES—C-185
- RF Test Equipment, Demodulators, TEST & MEASUREMENT EQUIPMENT & SUPPLIES—C-185
- RF Test Equipment, FM Field Intensity Meters, TEST & MEASUREMENT EQUIPMENT & SUPPLIES—C-185
- RF Test Equipment, Frequency Monitors, Controllers, TEST & MEASUREMENT EQUIPMENT & SUPPLIES—C-185
- RF Test Equipment, Impedance Bridges, TEST & MEASUREMENT EQUIPMENT & SUPPLIES—C-185
- RF Test Equipment, Modulation Monitors, TEST & MEASUREMENT EQUIPMENT & SUPPLIES—C-185
- RF Test Equipment, Phase Meters, TEST & MEASUREMENT EQUIPMENT & SUPPLIES—C-185
- RF Test Equipment, Power Meters, Wattmeters, TEST & MEASUREMENT EQUIPMENT & SUPPLIES—C-185
- RF Test Equipment, TEST & MEASUREMENT EQUIPMENT & SUPPLIES—C-185
- RF Test Equipment, TV Field Intensity Meters, TEST & MEASUREMENT EQUIPMENT & SUPPLIES—C-186
- RF Test Equipment, Test Signal Generators, TEST & MEASUREMENT EQUIPMENT & SUPPLIES—C-185
- RF-Power Amplifiers, BROADCAST EQUIPMENT—C-109
- RF/IF Sensing Coaxial Relays, CABLE EQUIPMENT & SUPPLIES—C-124
- RF/IF Sensing Coaxial Relays, Two-Way Systems, CABLE EQUIPMENT & SUPPLIES—C-126
- RGB Chromakeyers, Special Effects Equipment, STUDIO EQUIPMENT & SUPPLIES—C-177
- RGB Monitors, STUDIO EQUIPMENT & SUPPLIES—C-180
- Rack Configuration Transportation Cases, STUDIO EQUIPMENT & SUPPLIES—C-166
- Rack Monitors, B & W, STUDIO EQUIPMENT & SUPPLIES—C-175
- Rack Monitors, Color, STUDIO EQUIPMENT & SUPPLIES—C-175
- Racks & Frames, STUDIO EQUIPMENT & SUPPLIES—C-165
- Radar Recorders, Remote, Weather Equipment, STUDIO EQUIPMENT & SUPPLIES—C-181
- Radar Systems, Weather, STUDIO EQUIPMENT & SUPPLIES—C-181
- Radar Test Sets, Digital, Cable Test Equipment, TEST & MEASUREMENT EQUIPMENT & SUPPLIES—C-183
- Radio Communications Equipment, STUDIO EQUIPMENT & SUPPLIES—C-164
- Radio Communications Equipment, Receivers, STUDIO EQUIPMENT & SUPPLIES—C-164
- Radio Communications Equipment, Transmitters, STUDIO EQUIPMENT & SUPPLIES—C-164
- Radio Frequency (RF) Attenuators, TEST & MEASUREMENT EQUIPMENT & SUPPLIES—C-182
- Radio Monitors (Automatic), Logging, Monitoring Test Equipment, TEST & MEASUREMENT EQUIPMENT & SUPPLIES—C-184
- Radio Syndicated Programming, SERVICES—C-152
- Radiofacsimile Chart Recorders, Marine, Weather Equipment, STUDIO EQUIPMENT & SUPPLIES—C-181
- Radomes, Antenna Accessories, ANTENNAS, TOWERS & EQUIPMENT—C-102
- Radomes, Microwave, Heated, MDS/MICROWAVE EQUIPMENT & SUPPLIES—C-128
- Radomes, Microwave, MDS/MICROWAVE EQUIPMENT & SUPPLIES—C-128
- Radomes, Microwave, Unheated, MDS/MICROWAVE EQUIPMENT & SUPPLIES—C-129
- Random Access Cart Machines, STUDIO EQUIPMENT & SUPPLIES—C-157
- Random Access Cart Machines, STUDIO EQUIPMENT & SUPPLIES—C-170
- Random Select Cart Systems, Automation Controls & Systems, STUDIO EQUIPMENT & SUPPLIES—C-157
- Random Select Cart Systems, Automation Controls & Systems, STUDIO EQUIPMENT & SUPPLIES—C-167
- Rate Research, SERVICES—C-141
- Reader For Time Code In Vertical Interval, STUDIO EQUIPMENT & SUPPLIES—C-176
- Reader/Insertor VIT, TEST & MEASUREMENT EQUIPMENT & SUPPLIES—C-184
- Readers, Generators, Time Code, SMPTE, Post-Production Equipment, STUDIO EQUIPMENT & SUPPLIES—C-175
- Real Time Analyzers, Audio Test Equipment, TEST & MEASUREMENT EQUIPMENT & SUPPLIES—C-182
- Rear Screen TV, Projection, STUDIO EQUIPMENT & SUPPLIES—C-166
- Rebuilt Heads, Audio, STUDIO EQUIPMENT & SUPPLIES—C-159
- Rebuilt Heads, Recorders, Videotape, STUDIO EQUIPMENT & SUPPLIES—C-176
- Receive Only Earth Terminals, BROADCAST EQUIPMENT—C-110
- Receive-Only Satellite Earth Stations, ANTENNAS, TOWERS & EQUIPMENT—C-108
- Receive/Transmit Earth Terminals, BROADCAST EQUIPMENT—C-110
- Receiver Tubes, STUDIO EQUIPMENT & SUPPLIES—C-166
- Receiver, TV Aural, STUDIO EQUIPMENT & SUPPLIES—C-176
- Receiver/Generators, BROADCAST EQUIPMENT—C-112
- Receiver/Monitors, STUDIO EQUIPMENT & SUPPLIES—C-175
- Receivers, /Generators, BROADCAST EQUIPMENT—C-112
- Receivers, AM, STUDIO EQUIPMENT & SUPPLIES—C-160
- Receivers, BROADCAST EQUIPMENT—C-111
- Receivers, EBS, BROADCAST EQUIPMENT—C-111
- Receivers, Edit Code, STUDIO EQUIPMENT & SUPPLIES—C-165
- Receivers, FM, BROADCAST EQUIPMENT—C-111
- Receivers, Microwave, Central, MOS/MICROWAVE EQUIPMENT & SUPPLIES—C-128
- Receivers, Microwave, MDS/MICROWAVE EQUIPMENT & SUPPLIES—C-129
- Receivers, Radio Communications Equipment, STUDIO EQUIPMENT & SUPPLIES—C-164
- Receivers, SCA, BROADCAST EQUIPMENT—C-112
- Receivers, STL, BROADCAST EQUIPMENT—C-112
- Receivers, Satellite Earth Station, ANTENNAS, TOWERS & EQUIPMENT—C-108
- Receivers, Slow Scan, BROADCAST EQUIPMENT—C-112
- Receivers, TSL, BROADCAST EQUIPMENT—C-112
- Receivers, Time (WWW), BROADCAST EQUIPMENT—C-112
- Receivers, Weather VHF, BROADCAST EQUIPMENT—C-112
- Receivers, Weather, STUDIO EQUIPMENT & SUPPLIES—C-181
- Receiving Antennas, ANTENNAS, TOWERS & EQUIPMENT—C-102
- Receiving Antennas, FM, ANTENNAS, TOWERS & EQUIPMENT—C-102
- Reconditioned Machines, Videotape Recorders, STUDIO EQUIPMENT & SUPPLIES—C-177
- Record Cleaning, Care, Disc Playing Equipment, STUDIO EQUIPMENT & SUPPLIES—C-158
- Record Heads, Audio, STUDIO EQUIPMENT & SUPPLIES—C-159
- Record Only Cart Machines, STUDIO EQUIPMENT & SUPPLIES—C-157
- Record Studio Loudspeakers, STUDIO EQUIPMENT & SUPPLIES—C-165
- Recorder Care Kits, Tape, STUDIO EQUIPMENT & SUPPLIES—C-160, STUDIO EQUIPMENT & SUPPLIES—C-160
- Recorder Reels, 1 & 2 Track Tape, STUDIO EQUIPMENT & SUPPLIES—C-160
- Recorder, Tape, Capstan Assemblies, STUDIO EQUIPMENT & SUPPLIES—C-160
- Recorder/Camera Combination, STUDIO EQUIPMENT & SUPPLIES—C-168
- Recorder/Camera Combos, VTRs & VCRs, STUDIO EQUIPMENT & SUPPLIES—C-180
- Recorder/Cameras (see Cameras & Recorders in this category)
- Recorders, Audio, Digital, STUDIO EQUIPMENT & SUPPLIES—C-158
- Recorders, Chart, Logging, Monitoring Test Equipment, TEST & MEASUREMENT EQUIPMENT & SUPPLIES—C-184
- Recorders, Slow Motion Video Animation Controllers, STUDIO EQUIPMENT & SUPPLIES—C-177
- Recorders, Slow Motion, STUDIO EQUIPMENT & SUPPLIES—C-177
- Recorders, Slow Motion, Slo-Mo Controller, STUDIO EQUIPMENT & SUPPLIES—C-177
- Recorders, Slow Scan Recorder, STUDIO EQUIPMENT & SUPPLIES—C-177
- Recorders, Tape & Accessories, STUDIO EQUIPMENT & SUPPLIES—C-160
- Recorders, Tape, Cartridge, STUDIO EQUIPMENT & SUPPLIES—C-160
- Recorders, Tape, Cassette, STUDIO EQUIPMENT & SUPPLIES—C-160
- Recorders, Tape, Digital, STUDIO EQUIPMENT & SUPPLIES—C-160
- Recorders, Tape, Electronics, STUDIO EQUIPMENT & SUPPLIES—C-160
- Recorders, Tape, Heads, STUDIO EQUIPMENT & SUPPLIES—C-160
- Recorders, Tape, Logging, STUDIO EQUIPMENT & SUPPLIES—C-160
- Recorders, Tape, Parts & Accessories, STUDIO EQUIPMENT & SUPPLIES—C-160
- Recorders, Tape, Reels, 4-Track, STUDIO EQUIPMENT & SUPPLIES—C-160
- Recorders, Tape, Reels, Multi-Track, STUDIO EQUIPMENT & SUPPLIES—C-160
- Recorders, Tape, Reels, STUDIO EQUIPMENT & SUPPLIES—C-160
- Recorders, Videotape, 3/4 Inch, STUDIO EQUIPMENT & SUPPLIES—C-176
- Recorders, Videotape, Capstan Assemblies, STUDIO EQUIPMENT & SUPPLIES—C-176
- Recorders, Videotape, Care Kits, STUDIO EQUIPMENT & SUPPLIES—C-176
- Recorders, Videotape, Cleaners, STUDIO EQUIPMENT & SUPPLIES—C-176
- Recorders, Videotape, Degaussers, STUDIO EQUIPMENT & SUPPLIES—C-176
- Recorders, Videotape, Drive Motor Power Supplies, STUDIO EQUIPMENT & SUPPLIES—C-176
- Recorders, Videotape, Electronics, STUDIO EQUIPMENT & SUPPLIES—C-176
- Recorders, Videotape, Extended Play Kit, STUDIO EQUIPMENT & SUPPLIES—C-176
- Recorders, Videotape, Heads, STUDIO EQUIPMENT & SUPPLIES—C-176
- Recorders, Videotape, Heads, Rebuilt, STUDIO EQUIPMENT & SUPPLIES—C-176
- Recorders, Videotape, Logging, STUDIO EQUIPMENT & SUPPLIES—C-176
- Recorders, Videotape, Motors, STUDIO EQUIPMENT & SUPPLIES—C-176
- Recorders, Videotape, Parts & Accessories, STUDIO EQUIPMENT & SUPPLIES—C-176
- Recorders, Videotape, Quad, STUDIO EQUIPMENT & SUPPLIES—C-176
- Recorders, Videotape, Reconditioned Machines, STUDIO EQUIPMENT & SUPPLIES—C-177

- Recorders, Videotape, Reels, STUDIO EQUIPMENT & SUPPLIES—C-176
- Recorders, Videotape, Replacement Heads, STUDIO EQUIPMENT & SUPPLIES—C-176
- Recorders, Videotape, Rewinders, STUDIO EQUIPMENT & SUPPLIES—C-176
- Recorders, Videotape, STUDIO EQUIPMENT & SUPPLIES—C-176
- Recorders, Videotape, Servo Modifications, STUDIO EQUIPMENT & SUPPLIES—C-176
- Recorders, Videotape, Slow Motion Replay, STUDIO EQUIPMENT & SUPPLIES—C-177
- Recorders, Videotape, Speed Controls, STUDIO EQUIPMENT & SUPPLIES—C-176
- Recorders, Videotape, Synchronizers, STUDIO EQUIPMENT & SUPPLIES—C-176
- Recorders, Videotape, Tape Deck Cabinets, STUDIO EQUIPMENT & SUPPLIES—C-176
- Recorders, Videotape, Tape Decks, STUDIO EQUIPMENT & SUPPLIES—C-176
- Recorders, Videotape, Tension Controls, STUDIO EQUIPMENT & SUPPLIES—C-176
- Recorders, Videotape, Tension Gauges, STUDIO EQUIPMENT & SUPPLIES—C-176
- Recorders, Videotape, Transport Services, STUDIO EQUIPMENT & SUPPLIES—C-176
- Recorders, Videotape, Velocity Error Correctors, STUDIO EQUIPMENT & SUPPLIES—C-178
- Recorders, Videotape, 1 Inch, STUDIO EQUIPMENT & SUPPLIES—C-176
- Recorders, Videotape, 1/2 Inch, STUDIO EQUIPMENT & SUPPLIES—C-176
- Recorders, Videotape, 1/4 Inch, STUDIO EQUIPMENT & SUPPLIES—C-176
- Recorders/Players, Cart, STUDIO EQUIPMENT & SUPPLIES—C-157
- Recorders/Players, Cassette, STUDIO EQUIPMENT & SUPPLIES—C-157
- Recorders/Players, Cassette, Dual Deck, STUDIO EQUIPMENT & SUPPLIES—C-157
- Recorders/Players, Cassette, Duplication Machine, STUDIO EQUIPMENT & SUPPLIES—C-157
- Recorders/Players, Cassette, Multiple Deck, STUDIO EQUIPMENT & SUPPLIES—C-157
- Recorders/Players, Cassette, Single Deck, STUDIO EQUIPMENT & SUPPLIES—C-157
- Recording Studio Computer Systems, COMPUTER SYSTEMS & ACCESSORIES—C-127
- Recording Studios, SERVICES—C-141
- Recording, Audio, Programming, SERVICES—C-153
- Records, STUDIO EQUIPMENT & SUPPLIES—C-160
- Recruiting/Search, Personnel, SERVICES—C-140
- Rectangular Waveguides, BROADCAST EQUIPMENT—C-112
- Rectifier Tubes, BROADCAST EQUIPMENT—C-112
- Rectifier Tubes, STUDIO EQUIPMENT & SUPPLIES—C-166
- Rectifiers, BROADCAST EQUIPMENT—C-112
- Rectifiers, Power (Semiconductor), STUDIO EQUIPMENT & SUPPLIES—C-163
- Rectifiers, SCR, STUDIO EQUIPMENT & SUPPLIES—C-163
- Rectifiers, STUDIO EQUIPMENT & SUPPLIES—C-163
- Reduction Systems, Noise, STUDIO EQUIPMENT & SUPPLIES—C-160
- Reel-to-Reel Controllers, STUDIO EQUIPMENT & SUPPLIES—C-157
- Reel-to-Reel Controllers, Automation Controls & Systems, STUDIO EQUIPMENT & SUPPLIES—C-167
- Reels, 1 & 2 Track, Tape Recorders & Accessories, STUDIO EQUIPMENT & SUPPLIES—C-160
- Reels, 4-Track, Tape Recorders & Accessories, STUDIO EQUIPMENT & SUPPLIES—C-160
- Reels, Cable, Microphones & Accessories, STUDIO EQUIPMENT & SUPPLIES—C-159
- Reels, Motion Picture Cameras & Supplies, STUDIO EQUIPMENT & SUPPLIES—C-162
- Reels, Multi-Track, Tape Recorders & Accessories, STUDIO EQUIPMENT & SUPPLIES—C-160
- Reels, Tape Recorders & Accessories, STUDIO EQUIPMENT & SUPPLIES—C-160
- Reels, Videotape Recorders, STUDIO EQUIPMENT & SUPPLIES—C-178
- Reflectors, Passive, ANTENNAS, TOWERS & EQUIPMENT—C-105
- Refurbishing, Video Equipment, SERVICES—C-145
- Regulators, Voltage, BROADCAST EQUIPMENT—C-112
- Relay Sequencers, Program Equipment (Business Automation), STUDIO EQUIPMENT & SUPPLIES—C-160
- Relays, Coaxial, BROADCAST EQUIPMENT—C-109
- Relays, Coaxial, CABLE EQUIPMENT & SUPPLIES—C-124
- Relays, Coaxial, CABLE EQUIPMENT & SUPPLIES—C-124
- Relays, Coaxial, RF/IF Sensing, CABLE EQUIPMENT & SUPPLIES—C-124
- Relays, Coaxial, RF/IF Sensing, Two-Way Systems, CABLE EQUIPMENT & SUPPLIES—C-126
- Relays, Coaxial, Standard, Two-Way Systems, CABLE EQUIPMENT & SUPPLIES—C-126
- Relays, Coaxial, Video Sensing, BROADCAST EQUIPMENT—C-109
- Relays, Coaxial, Video Sensing, CABLE EQUIPMENT & SUPPLIES—C-124
- Relays, Coaxial, Video Sensing, Two-Way Systems, CABLE EQUIPMENT & SUPPLIES—C-126
- Religious Programming, SERVICES—C-152
- Reloading Services (see SERVICES)
- Reloading, Video Cartridge, SERVICES—C-145
- Remote Audio Amplifiers, STUDIO EQUIPMENT & SUPPLIES—C-155
- Remote Control Equipment, Satellite Earth Station, ANTENNAS, TOWERS & EQUIPMENT—C-108
- Remote Control Systems, Transmitters & Accessories, BROADCAST EQUIPMENT—C-113
- Remote Control Systems, AM-FM, STUDIO EQUIPMENT & SUPPLIES—C-160
- Remote Control Systems, Digital, Lenses & Accessories, STUDIO EQUIPMENT & SUPPLIES—C-170
- Remote Control Systems, Video, STUDIO EQUIPMENT & SUPPLIES—C-177
- Remote Controlled Video Switchers, STUDIO EQUIPMENT & SUPPLIES—C-178
- Remote Controls, Automated, Transmitters & Accessories, BROADCAST EQUIPMENT—C-112
- Remote Controls, Film Equipment, STUDIO EQUIPMENT & SUPPLIES—C-161
- Remote Controls, Mounts, Carrying Systems, Camera Accessories, STUDIO EQUIPMENT & SUPPLIES—C-170
- Remote Cue Systems, STUDIO EQUIPMENT & SUPPLIES—C-171
- Remote Eng/Reng Vans & Mobile Units, STUDIO EQUIPMENT & SUPPLIES—C-164
- Remote For Radio Transmitting Antennas, ANTENNAS, TOWERS & EQUIPMENT—C-104
- Remote Indicators, Antenna Accessories, ANTENNAS, TOWERS & EQUIPMENT—C-102
- Remote Pickup Equipment, STUDIO EQUIPMENT & SUPPLIES—C-166
- Remote Pickup Equipment, STUDIO EQUIPMENT & SUPPLIES—C-177
- Remote Pickup Receiving Antennas, ANTENNAS, TOWERS & EQUIPMENT—C-103
- Remote Pickup Systems, STUDIO EQUIPMENT & SUPPLIES—C-160
- Remote Radar Recorders, Weather Equipment, STUDIO EQUIPMENT & SUPPLIES—C-181
- Remote Systems, Pan & Tilt Heads, Film Equipment, STUDIO EQUIPMENT & SUPPLIES—C-161
- Remote-Control Cartridge Systems, STUDIO EQUIPMENT & SUPPLIES—C-157
- Remote-Control Cartridge Systems, STUDIO EQUIPMENT & SUPPLIES—C-171
- Rental, Equipment, SERVICES—C-134
- Replacement Heads, Audio, STUDIO EQUIPMENT & SUPPLIES—C-159
- Replacement Heads, Videotape Recorders, STUDIO EQUIPMENT & SUPPLIES—C-176
- Replacement Lamps, ANTENNAS, TOWERS & EQUIPMENT—C-106
- Replacement Lighting & Power Equipment & Supplies, STUDIO EQUIPMENT & SUPPLIES—C-162
- Replacement Tubes, Solid State, STUDIO EQUIPMENT & SUPPLIES—C-166
- Representative, Artists, SERVICES—C-130
- Representative, Sales, SERVICES—C-141
- Resale, Equipment, SERVICES—C-135
- Research, Market, SERVICES—C-139
- Research, Rate, SERVICES—C-141
- Research, SERVICES—C-141
- Resistors, Coaxial Load, BROADCAST EQUIPMENT—C-110
- Reticule Safe Area/Title, STUDIO EQUIPMENT & SUPPLIES—C-177
- Return Link Transmitters, Cable Test Equipment, TEST & MEASUREMENT EQUIPMENT & SUPPLIES—C-183
- Reverb, Mechanical, Audio Processing Effects Equipment, STUDIO EQUIPMENT & SUPPLIES—C-156
- Reverse Spiral Grips, Cable Tools, TOOLS & EQUIPMENT—C-187
- Rewinders, Audio Tape Equipment & Accessories, STUDIO EQUIPMENT & SUPPLIES—C-156
- Rewinders, Editing Systems & Accessories, STUDIO EQUIPMENT & SUPPLIES—C-161
- Rewinders, Tape, STUDIO EQUIPMENT & SUPPLIES—C-178
- Rewinders, Videotape Recorders, STUDIO EQUIPMENT & SUPPLIES—C-176
- Ribbon Microphones, STUDIO EQUIPMENT & SUPPLIES—C-159
- Rigging Stands, Lighting Accessories, STUDIO EQUIPMENT & SUPPLIES—C-163
- Rotary Attenuators, Audio Controls, STUDIO EQUIPMENT & SUPPLIES—C-156
- Routing Computer Systems, COMPUTER SYSTEMS & ACCESSORIES—C-127
- Routing Consoles, STUDIO EQUIPMENT & SUPPLIES—C-171
- Routing Switchers & DAs, STUDIO EQUIPMENT & SUPPLIES—C-160
- Routing Switchers, Parallel Interface, STUDIO EQUIPMENT & SUPPLIES—C-177
- Routing Switchers, STUDIO EQUIPMENT & SUPPLIES—C-177
- Routing Switchers, STUDIO EQUIPMENT & SUPPLIES—C-178
- Routing Switchers, Serial Interface, STUDIO EQUIPMENT & SUPPLIES—C-177
- SCA Equipment, Transmitters & Accessories, BROADCAST EQUIPMENT—C-113
- SCA Exciters, STUDIO EQUIPMENT & SUPPLIES—C-158
- SCA Generators, BROADCAST EQUIPMENT—C-110
- SCA Monitors-Audio & RF, STUDIO EQUIPMENT & SUPPLIES—C-160
- SCA Receivers, BROADCAST EQUIPMENT—C-112
- SCA Terminals, Transmitters & Accessories, BROADCAST EQUIPMENT—C-113
- SCR Rectifiers, STUDIO EQUIPMENT & SUPPLIES—C-163
- SI fixtures, HMI, Lighting Accessories, STUDIO EQUIPMENT & SUPPLIES—C-163
- SMPT E Time Code Generators, Readers, Post-Production Equipment, STUDIO EQUIPMENT & SUPPLIES—C-175
- SMPT E Time Code Synchronizers, Editing Equipment, STUDIO EQUIPMENT & SUPPLIES—C-158
- SMPT E Time Code Synchronizers, Post-Production Equipment, STUDIO EQUIPMENT & SUPPLIES—C-175
- STL Communications Systems, BROADCAST EQUIPMENT—C-110
- STL Equipment & Supplies, Waveguide, STUDIO EQUIPMENT & SUPPLIES—C-166
- STL Equipment & Systems, Transmitters & Accessories, BROADCAST EQUIPMENT—C-113
- STL Equipment & Systems, Microwave, Transmitters & Accessories, BROADCAST EQUIPMENT—C-113
- STL Equipment & Systems, Satellite, Transmitters & Accessories, BROADCAST EQUIPMENT—C-113
- STL Equipment & Systems, Telco, BROADCAST EQUIPMENT—C-113
- STL Equipment & Systems, Waveguide, BROADCAST EQUIPMENT—C-113
- STL Equipment & Systems, STUDIO EQUIPMENT & SUPPLIES—C-166
- STL Equipment & Systems, Microwave, STUDIO EQUIPMENT & SUPPLIES—C-166
- STL Equipment & Systems, Satellite, STUDIO EQUIPMENT & SUPPLIES—C-166
- STL Receivers, BROADCAST EQUIPMENT—C-112
- STL Receiving Antennas, ANTENNAS, TOWERS & EQUIPMENT—C-103
- STL Systems & Equipment, Transmitters & Accessories, BROADCAST EQUIPMENT—C-113
- STL Transmitting Antennas, ANTENNAS, TOWERS & EQUIPMENT—C-104
- STLs, Fiber optic, STUDIO EQUIPMENT & SUPPLIES—C-164
- STLs, Microwave, STUDIO EQUIPMENT & SUPPLIES—C-164
- STLs, STUDIO EQUIPMENT & SUPPLIES—C-164
- STLs, Satellite, STUDIO EQUIPMENT & SUPPLIES—C-164
- STLs, Telco, STUDIO EQUIPMENT & SUPPLIES—C-164
- STLs, Waveguide, STUDIO EQUIPMENT & SUPPLIES—C-164
- STV Decoders, BROADCAST EQUIPMENT—C-110
- STV Systems, BROADCAST EQUIPMENT—C-112
- STV, Pay TV Decoders, BROADCAST EQUIPMENT—C-110
- Safe Area Generators, STUDIO EQUIPMENT & SUPPLIES—C-177
- Safe Title Area Syne Generators, Video Signal Processing Equipment, STUDIO EQUIPMENT & SUPPLIES—C-181
- Safety Equipment, STUDIO EQUIPMENT & SUPPLIES—C-166
- Sales Representative, SERVICES—C-141
- Sampling Systems, Antenna Accessories, ANTENNAS, TOWERS & EQUIPMENT—C-102

S

- SCA Equipment, FM, Transmitters & Accessories, BROADCAST EQUIPMENT—C-113
- SCA Equipment, TV, Transmitters & Accessories, BROADCAST EQUIPMENT—C-113

BUYERS GUIDE PRODUCT INDEX

- Satellite Colorizer Systems, Weather Equipment, STUDIO EQUIPMENT & SUPPLIES—C-181
- Satellite Distribution, SERVICES—C-141
- Satellite Earth Station Amplifiers, ANTENNAS, TOWERS & EQUIPMENT—C-107
- Satellite Earth Station Antennas, ANTENNAS, TOWERS & EQUIPMENT—C-107
- Satellite Earth Station Amplifiers, Low-Noise, ANTENNAS, TOWERS & EQUIPMENT—C-107
- Satellite Earth Station Down Convertors, ANTENNAS, TOWERS & EQUIPMENT—C-107
- Satellite Earth Station Multibeam Antennas, ANTENNAS, TOWERS & EQUIPMENT—C-108
- Satellite Earth Station Preamplifiers, ANTENNAS, TOWERS & EQUIPMENT—C-108
- Satellite Earth Station Receivers, ANTENNAS, TOWERS & EQUIPMENT—C-108
- Satellite Earth Station Remote Control Equipment, ANTENNAS, TOWERS & EQUIPMENT—C-108
- Satellite Earth Stations, ANTENNAS, TOWERS & EQUIPMENT—C-107
- Satellite Earth Stations, Common Carriers, ANTENNAS, TOWERS & EQUIPMENT—C-107
- Satellite Earth Stations, Portable, ANTENNAS, TOWERS & EQUIPMENT—C-108
- Satellite Earth Stations, Receive-Only, ANTENNAS, TOWERS & EQUIPMENT—C-108
- Satellite Earth Stations, Transmit/Receive, ANTENNAS, TOWERS & EQUIPMENT—C-108
- Satellite Earth Stations, Receive/Transmit, ANTENNAS, TOWERS & EQUIPMENT—C-108
- Satellite Earth Stations, Transportable, ANTENNAS, TOWERS & EQUIPMENT—C-108
- Satellite Earth Station Installation, SERVICES—C-132
- Satellite Receiving Systems, Weather Equipment, STUDIO EQUIPMENT & SUPPLIES—C-181
- Satellite STL Equipment & Systems, Transmitters & Accessories, BROADCAST EQUIPMENT—C-113
- Satellite STL Equipment & Systems, STUDIO EQUIPMENT & SUPPLIES—C-166
- Satellite STLS, STUDIO EQUIPMENT & SUPPLIES—C-164
- Satellite Time Brokers, SERVICES—C-141
- Satellite Transmission Brokers, SERVICES—C-141
- Scenery Construction, Set Design, SERVICES—C-142
- Scenery Rigging, Set Design, SERVICES—C-142
- Scopes, Delayed Sweep, TEST & MEASUREMENT EQUIPMENT & SUPPLIES—C-183
- Scramblers & Converters, Security, CABLE EQUIPMENT & SUPPLIES—C-122
- Scramblers, PTV, RF Equipment, Two-Way Systems, CABLE EQUIPMENT & SUPPLIES—C-126
- Screens, Front Projection, STUDIO EQUIPMENT & SUPPLIES—C-166
- Screens, STUDIO EQUIPMENT & SUPPLIES—C-166
- Scroll Entry Teleprompters, STUDIO EQUIPMENT & SUPPLIES—C-161
- Scroll Entry Teleprompters, STUDIO EQUIPMENT & SUPPLIES—C-161
- Sealant, Cable Transmission Line, CABLE EQUIPMENT & SUPPLIES—C-123
- Security Decoders, CABLE EQUIPMENT & SUPPLIES—C-122
- Security Equipment, CABLE EQUIPMENT & SUPPLIES—C-122
- Security Equipment, Identification & Drop, CABLE EQUIPMENT & SUPPLIES—C-122
- Security Equipment, Pay Cable Systems, CABLE EQUIPMENT & SUPPLIES—C-123
- Security Equipment, Wall Plates, CABLE EQUIPMENT & SUPPLIES—C-123
- Security Filters, CABLE EQUIPMENT & SUPPLIES—C-122
- Security Hardware, CABLE EQUIPMENT & SUPPLIES—C-122
- Security Hardware, Identification Devices, CABLE EQUIPMENT & SUPPLIES—C-122
- Security Locks, CABLE EQUIPMENT & SUPPLIES—C-122
- Security Scramblers & Converters, CABLE EQUIPMENT & SUPPLIES—C-122
- Security Seals & Fasteners, Transmission Line, CABLE EQUIPMENT & SUPPLIES—C-124
- Security Switches, CABLE EQUIPMENT & SUPPLIES—C-123
- Security Taplocks, CABLE EQUIPMENT & SUPPLIES—C-122
- Security Traps, CABLE EQUIPMENT & SUPPLIES—C-123
- Security, Parental Control Devices, CABLE EQUIPMENT & SUPPLIES—C-123
- Select Cart Systems, Random, Automation Controls & Systems, STUDIO EQUIPMENT & SUPPLIES—C-157
- Self-Supporting Towers, ANTENNAS, TOWERS & EQUIPMENT—C-106
- Semiconductor Power Rectifiers, STUDIO EQUIPMENT & SUPPLIES—C-163
- Semiconductor Testers, Measuring/Monitoring Meters, TEST & MEASUREMENT EQUIPMENT & SUPPLIES—C-185
- Sensors, Tone, STUDIO EQUIPMENT & SUPPLIES—C-160
- Sequencers, Program Equipment (Business Automation), STUDIO EQUIPMENT & SUPPLIES—C-160
- Sequencers, Relay, Program Equipment (Business Automation), STUDIO EQUIPMENT & SUPPLIES—C-160
- Sequencers, Time Insertion, Program Equipment (Business Automation), STUDIO EQUIPMENT & SUPPLIES—C-160
- Sequencing Cartridge Systems, Automatic, STUDIO EQUIPMENT & SUPPLIES—C-171
- Serial Interface Machine Controls, Technical Automation, STUDIO EQUIPMENT & SUPPLIES—C-174
- Serial Interface Routing Switchers, STUDIO EQUIPMENT & SUPPLIES—C-177
- Service Boxes, Exterior, Transmission Line, CABLE EQUIPMENT & SUPPLIES—C-125
- Service Boxes, Interior, Transmission Line, CABLE EQUIPMENT & SUPPLIES—C-125
- Service Boxes, Transmission Line, CABLE EQUIPMENT & SUPPLIES—C-125
- Services (specific services are listed individually)—C-130
- Services, Antenna Installation (see Services)
- Servo Modifications, Videotape Recorders, STUDIO EQUIPMENT & SUPPLIES—C-176
- Set Design, Materials, Props, SERVICES—C-142
- Set Design, Modular News Studio, SERVICES—C-142
- Set Design, SERVICES—C-141
- Set Design, Scenery Construction, SERVICES—C-142
- Set Design, Scenery Rigging, SERVICES—C-142
- Set Design, Studio, SERVICES—C-142
- Set-Top Converters, Addressable, CABLE EQUIPMENT & SUPPLIES—C-120
- Set-Top Converters, Non-Addressable, CABLE EQUIPMENT & SUPPLIES—C-120
- Set-Top Converters, CABLE EQUIPMENT & SUPPLIES—C-120
- Shipper, Film, for ad agency, stations, sponsors, etc., SERVICES—C-136
- Shipping & Carrying Cases, Tape, STUDIO EQUIPMENT & SUPPLIES—C-178
- Shortwave Transmitters, BROADCAST EQUIPMENT—C-114
- Shotgun Microphones, STUDIO EQUIPMENT & SUPPLIES—C-159
- Sideband Analyzers, Audio Test Equipment, TEST & MEASUREMENT EQUIPMENT & SUPPLIES—C-182
- Sideband Analyzers, TEST & MEASUREMENT EQUIPMENT & SUPPLIES—C-186
- Signal Generators, Audio Test Equipment, TEST & MEASUREMENT EQUIPMENT & SUPPLIES—C-182
- Signal Generators, RF, TEST & MEASUREMENT EQUIPMENT & SUPPLIES—C-184
- Signal Generators, Video Test Equipment, TEST & MEASUREMENT EQUIPMENT & SUPPLIES—C-186
- Signal Level Meters, Cable Test Equipment, TEST & MEASUREMENT EQUIPMENT & SUPPLIES—C-183
- Signal Level Meters, TEST & MEASUREMENT EQUIPMENT & SUPPLIES—C-188
- Signal Multiplexes, STUDIO EQUIPMENT & SUPPLIES—C-177
- Signal Processing Equipment, STUDIO EQUIPMENT & SUPPLIES—C-177
- Signal Processing Equipment, Video, STUDIO EQUIPMENT & SUPPLIES—C-180
- Signal Processing Equipment, Video, Cable Equalizers, STUDIO EQUIPMENT & SUPPLIES—C-180
- Signal Processing Equipment, Video, Comb Filter Decoders, STUDIO EQUIPMENT & SUPPLIES—C-180
- Signal Processing Equipment, Video, Decoders, STUDIO EQUIPMENT & SUPPLIES—C-180
- Signal Processing Equipment, Video, Dropout Compensators, STUDIO EQUIPMENT & SUPPLIES—C-180
- Signal Processing Equipment, Video, Image Repositioners, STUDIO EQUIPMENT & SUPPLIES—C-180
- Signal Processing Equipment, Video, NTSC Encoders, STUDIO EQUIPMENT & SUPPLIES—C-180
- Signal Test Generators, NTSC, TEST & MEASUREMENT EQUIPMENT & SUPPLIES—C-184
- Silver-Zinc Batteries, Power Supplies, STUDIO EQUIPMENT & SUPPLIES—C-166
- Silver-Zinc Batteries, STUDIO EQUIPMENT & SUPPLIES—C-164
- Simulcasting Equipment, STUDIO EQUIPMENT & SUPPLIES—C-177
- Sine Generators, Audio, TEST & MEASUREMENT EQUIPMENT & SUPPLIES—C-184
- Single Channel Preamplifiers, ANTENNAS, TOWERS & EQUIPMENT—C-105
- Single Deck Cart Machines, STUDIO EQUIPMENT & SUPPLIES—C-157
- Single Deck Cart Machines, STUDIO EQUIPMENT & SUPPLIES—C-170
- Single Deck Cart Players/Recorders, STUDIO EQUIPMENT & SUPPLIES—C-157
- Single Deck, Cassette Players/Recorders, STUDIO EQUIPMENT & SUPPLIES—C-157
- Single-Tube Cameras, STUDIO EQUIPMENT & SUPPLIES—C-169
- Site Analysis, SERVICES—C-142
- Site Selection, Earth Station, SERVICES—C-133
- Slave, Master Clocks., TEST & MEASUREMENT EQUIPMENT & SUPPLIES—C-183
- Slide Film Commercials, Programming, SERVICES—C-152
- Slide Projectors, 35mm, Telecine Equipment & Accessories, STUDIO EQUIPMENT & SUPPLIES—C-179
- Slide Projectors, STUDIO EQUIPMENT & SUPPLIES—C-162
- Slides & Balops (Telops), Programming, SERVICES—C-153
- Slides, Test, STUDIO EQUIPMENT & SUPPLIES—C-177
- Slo-Mo Controller, Slow Motion Recorders & Accessories, STUDIO EQUIPMENT & SUPPLIES—C-177
- Slow Motion Recorders & Accessories, STUDIO EQUIPMENT & SUPPLIES—C-177
- Slow Motion Recorders & Accessories, Slo-Mo Controller, STUDIO EQUIPMENT & SUPPLIES—C-177
- Slow Motion Recorders & Accessories, Slow Scan Recorder, STUDIO EQUIPMENT & SUPPLIES—C-177
- Slow Motion Recorders, Video Animation Controllers, STUDIO EQUIPMENT & SUPPLIES—C-177
- Slow Motion Replay Videotape Recorders, STUDIO EQUIPMENT & SUPPLIES—C-177
- Slow Motion Still Stores, STUDIO EQUIPMENT & SUPPLIES—C-178
- Slow Scan Recorder, Slow Motion Recorders & Accessories, STUDIO EQUIPMENT & SUPPLIES—C-177
- Slow Scan TV Systems, STUDIO EQUIPMENT & SUPPLIES—C-177
- Slow Scan Transmitters, Receivers, BROADCAST EQUIPMENT—C-112
- Software, Computer, SERVICES—C-132
- Solid Core Fittings & Connectors, CABLE EQUIPMENT & SUPPLIES—C-124
- Solid State Cameras, STUDIO EQUIPMENT & SUPPLIES—C-169
- Solid State Replacement Tubes, STUDIO EQUIPMENT & SUPPLIES—C-166
- Sound Level Meters, STUDIO EQUIPMENT & SUPPLIES—C-177
- Sound Systems, Portable, STUDIO EQUIPMENT & SUPPLIES—C-160
- Sound Systems, Studio, STUDIO EQUIPMENT & SUPPLIES—C-160
- Sound Transfer Equipment, Editing Systems & Accessories, STUDIO EQUIPMENT & SUPPLIES—C-161
- Source Identification Sync Generators, Video Signal Processing Equipment, STUDIO EQUIPMENT & SUPPLIES—C-181
- Speakers, Audio Monitor, STUDIO EQUIPMENT & SUPPLIES—C-156
- Special Applications Cable, CABLE EQUIPMENT & SUPPLIES—C-124
- Special EFX Production Switchers, STUDIO EQUIPMENT & SUPPLIES—C-176
- Special Effects Equipment, Audio Processing, STUDIO EQUIPMENT & SUPPLIES—C-156
- Special Effects Equipment (Audio Processing), ALC, AGC Amplifiers, STUDIO EQUIPMENT & SUPPLIES—C-156
- Special Effects Equipment (Audio Processing), AM Compressor/Limiters, STUDIO EQUIPMENT & SUPPLIES—C-156
- Special Effects Equipment, Analog, Reverb, Audio Processing Effects Equipment, STUDIO EQUIPMENT & SUPPLIES—C-156
- Special Effects Equipment (Audio Processing), Video/Audio Sync Delay, STUDIO EQUIPMENT & SUPPLIES—C-156
- Special Effects Equipment (Audio Processing), De-Essers, STUDIO EQUIPMENT & SUPPLIES—C-156
- Special Effects Equipment (Audio Processing), FM Compressor/Limiters, STUDIO EQUIPMENT & SUPPLIES—C-156
- Special Effects Equipment (Audio Processing), Graphic Equalizers, STUDIO EQUIPMENT & SUPPLIES—C-156
- Special Effects Equipment (Audio Processing), Mechanical Reverb, STUDIO EQUIPMENT & SUPPLIES—C-156
- Special Effects Equipment (Audio Processing), Parametric Equalizers, STUDIO EQUIPMENT & SUPPLIES—C-156
- Special Effects Equipment, STUDIO EQUIPMENT & SUPPLIES—C-177
- Special Effects Equipment, Colorizers, STUDIO EQUIPMENT & SUPPLIES—C-177
- Special Effects Equipment, Compressor/Positioners, STUDIO EQUIPMENT & SUPPLIES—C-177
- Special Effects Equipment, Digital EFX Processors, STUDIO EQUIPMENT & SUPPLIES—C-177

- Special Effects Equipment, Chromakeyers, STUDIO EQUIPMENT & SUPPLIES—C-177
- Special Effects Equipment, Encoded Chromakeyers, STUDIO EQUIPMENT & SUPPLIES—C-177
- Special Effects Equipment, RGB Chromakeyers, STUDIO EQUIPMENT & SUPPLIES—C-177
- Special Effects Equipment, Keyers, STUDIO EQUIPMENT & SUPPLIES—C-177
- Special Effects Equipment, Downstream Keyers, STUDIO EQUIPMENT & SUPPLIES—C-177
- Special Effects Equipment, Nonadditive Keyers, STUDIO EQUIPMENT & SUPPLIES—C-177
- Special Effects Equipment, Standalone EFX Generators, STUDIO EQUIPMENT & SUPPLIES—C-177
- Special Effects Equipment, Video Insert, STUDIO EQUIPMENT & SUPPLIES—C-177
- Special Effects Generators, STUDIO EQUIPMENT & SUPPLIES—C-173
- Special Effects Generators (see Generators in this category)
- Special Effects Title Keyers, STUDIO EQUIPMENT & SUPPLIES—C-161
- Special Effects Title Keyers, STUDIO EQUIPMENT & SUPPLIES—C-161
- Spectrum Analyzers, Audio Test Equipment, TEST & MEASUREMENT EQUIPMENT & SUPPLIES—C-182
- Spectrum Analyzers, Cable Test Equipment, TEST & MEASUREMENT EQUIPMENT & SUPPLIES—C-183
- Spectrum Analyzers, TEST & MEASUREMENT EQUIPMENT & SUPPLIES—C-186
- Speed Controls, Videotape Recorders, STUDIO EQUIPMENT & SUPPLIES—C-176
- Spindle Height Gauges, Tape, STUDIO EQUIPMENT & SUPPLIES—C-178
- Spiral Grips, Reverse, Cable Tools, TOOLS & EQUIPMENT—C-187
- Splice & Tape Materials, STUDIO EQUIPMENT & SUPPLIES—C-166
- Splice Finders, Audio Tape Equipment & Accessories, STUDIO EQUIPMENT & SUPPLIES—C-156
- Splice Shields, Transmission Line Equipment, CABLE EQUIPMENT & SUPPLIES—C-126
- Splicers, Audio Tape Equipment & Accessories, STUDIO EQUIPMENT & SUPPLIES—C-156
- Splicing Blocks, Tape, Editing Equipment, STUDIO EQUIPMENT & SUPPLIES—C-158
- Splitters, CABLE EQUIPMENT & SUPPLIES—C-120
- Splitters, Microphones & Accessories, STUDIO EQUIPMENT & SUPPLIES—C-159
- Splitters, Transmission Line, CABLE EQUIPMENT & SUPPLIES—C-125
- Splitting & Mixing Networks, ANTENNAS, TOWERS & EQUIPMENT—C-106
- Sprocketed Magnetic Film, Audio Tape Equipment & Accessories, STUDIO EQUIPMENT & SUPPLIES—C-156
- Square Wave Generators, TEST & MEASUREMENT EQUIPMENT & SUPPLIES—C-184
- Stabilized Carrying Systems, Film Equipment, STUDIO EQUIPMENT & SUPPLIES—C-161
- Stabilizers, Helicopters, STUDIO EQUIPMENT & SUPPLIES—C-164
- Stabilizing Amplifiers, STUDIO EQUIPMENT & SUPPLIES—C-167
- Stabilizing Pan & Tilt Heads, Mounts, Carrying Systems, Camera Accessories, STUDIO EQUIPMENT & SUPPLIES—C-170
- Stabilizing/Mounting Equipment, Airborne, Camera, STUDIO EQUIPMENT & SUPPLIES—C-170
- Stabilizing/Mounting Film Equipment, Airborne, STUDIO EQUIPMENT & SUPPLIES—C-161
- Staircase Generators, TEST & MEASUREMENT EQUIPMENT & SUPPLIES—C-184
- Staircase Ramp Synce Generators, Video Signal Processing Equipment, STUDIO EQUIPMENT & SUPPLIES—C-181
- Stand Alone Microprocessor CCU Components, Cameras & Accessories, STUDIO EQUIPMENT & SUPPLIES—C-169
- Stand-Alone Pay Programming, SERVICES—C-153
- Standalone Color Monitors, STUDIO EQUIPMENT & SUPPLIES—C-175
- Standalone EFX Generators, Special Effects Equipment, STUDIO EQUIPMENT & SUPPLIES—C-177
- Standalone Monitors, B & W, STUDIO EQUIPMENT & SUPPLIES—C-175
- Standard Coaxial Relays, CABLE EQUIPMENT & SUPPLIES—C-124
- Standard Coaxial Relays, Two-Way Systems, CABLE EQUIPMENT & SUPPLIES—C-126
- Standards Converters, Digital Processing Equipment, STUDIO EQUIPMENT & SUPPLIES—C-172
- Standards Converters/Services, STUDIO EQUIPMENT & SUPPLIES—C-177
- Standby Headend Power Supplies, ANTENNAS, TOWERS & EQUIPMENT—C-106
- Standby Power Supplies, CABLE EQUIPMENT & SUPPLIES—C-120
- Stands & Booms, Microphones, STUDIO EQUIPMENT & SUPPLIES—C-159
- Stands, Rigging, Lighting Accessories, STUDIO EQUIPMENT & SUPPLIES—C-163
- Static Drain Resistors, Antenna Accessories, ANTENNAS, TOWERS & EQUIPMENT—C-102
- Station Clocks, Clocks & Counters, STUDIO EQUIPMENT & SUPPLIES—C-171
- Status, Alarm Indicators, Logging, Monitoring Test Equipment, TEST & MEASUREMENT EQUIPMENT & SUPPLIES—C-184
- Stereo Audio Consoles, STUDIO EQUIPMENT & SUPPLIES—C-155
- Stereo Cart Machines, STUDIO EQUIPMENT & SUPPLIES—C-157
- Stereo Exciters, AM, STUDIO EQUIPMENT & SUPPLIES—C-158
- Stereo Exciters, FM, STUDIO EQUIPMENT & SUPPLIES—C-158
- Stereo Generators, RF Power Equipment, BROADCAST EQUIPMENT—C-111
- Stereo Generators, STUDIO EQUIPMENT & SUPPLIES—C-174
- Stereo Generators, TEST & MEASUREMENT EQUIPMENT & SUPPLIES—C-184
- Stereo Headphones, STUDIO EQUIPMENT & SUPPLIES—C-158
- Stereo Phase Enhancers, STUDIO EQUIPMENT & SUPPLIES—C-158
- Stereo Preamps, STUDIO EQUIPMENT & SUPPLIES—C-155
- Stereo Synthesizers, STUDIO EQUIPMENT & SUPPLIES—C-160
- Stereo, Cartridge Systems, STUDIO EQUIPMENT & SUPPLIES—C-157
- Stereo, Cartridges (Tape) & Accessories, STUDIO EQUIPMENT & SUPPLIES—C-171
- Stereo-Decoders, STUDIO EQUIPMENT & SUPPLIES—C-158
- Stereo-Studio Consoles, STUDIO EQUIPMENT & SUPPLIES—C-157
- Still Processing Systems (video image processor), Electronic, STUDIO EQUIPMENT & SUPPLIES—C-173
- Still Stores, Slow Motion, STUDIO EQUIPMENT & SUPPLIES—C-178
- Still/Slide Store, Electronic, STUDIO EQUIPMENT & SUPPLIES—C-178
- Stock Footage, SERVICES—C-154
- Storage Racks & Cabinets, Cartridges (Tape) & Accessories, STUDIO EQUIPMENT & SUPPLIES—C-171
- Storage, Film, SERVICES—C-136
- Strain Insulators, Guy, Antenna Accessories, ANTENNAS, TOWERS & EQUIPMENT—C-101
- Strand Mapping, SERVICES—C-142
- Strip Amplifiers, ANTENNAS, TOWERS & EQUIPMENT—C-106
- Studio (3+ outputs)-Mono, Consoles, STUDIO EQUIPMENT & SUPPLIES—C-157
- Studio Cameras, Color, STUDIO EQUIPMENT & SUPPLIES—C-169
- Studio Cameras, Monochrome, STUDIO EQUIPMENT & SUPPLIES—C-169
- Studio Cameras, STUDIO EQUIPMENT & SUPPLIES—C-169
- Studio Closed-Caption Systems, STUDIO EQUIPMENT & SUPPLIES—C-171
- Studio Consoles, Cabinetry & Furniture, STUDIO EQUIPMENT & SUPPLIES—C-165
- Studio Design, SERVICES—C-142
- Studio Equipment Racks (19"), Furniture & Cabinetry, STUDIO EQUIPMENT & SUPPLIES—C-165
- Studio Facilities For Rent, SERVICES—C-142
- Studio Furniture & Cabinetry, STUDIO EQUIPMENT & SUPPLIES—C-165
- Studio Hangers, Power & Lighting Equipment & Supplies, STUDIO EQUIPMENT & SUPPLIES—C-162
- Studio Lights, Lighting & Power Equipment & Supplies, STUDIO EQUIPMENT & SUPPLIES—C-162
- Studio Production Consoles, STUDIO EQUIPMENT & SUPPLIES—C-171
- Studio Production Editing Systems, STUDIO EQUIPMENT & SUPPLIES—C-172
- Studio Production With Digital Effects Consoles, STUDIO EQUIPMENT & SUPPLIES—C-171
- Studio Set Design, SERVICES—C-142
- Studio Sound Systems, STUDIO EQUIPMENT & SUPPLIES—C-160
- Studio Support Equipment, STUDIO EQUIPMENT & SUPPLIES—C-165
- Studio Tape Storage Units, Cabinetry & Furniture, STUDIO EQUIPMENT & SUPPLIES—C-165
- Studio Warning Lights, STUDIO EQUIPMENT & SUPPLIES—C-163
- Studio, Large, Production Switchers, STUDIO EQUIPMENT & SUPPLIES—C-176
- Studio-Stereo Consoles, STUDIO EQUIPMENT & SUPPLIES—C-157
- Studio/Mobile, Compact Production Switchers, STUDIO EQUIPMENT & SUPPLIES—C-176
- Studios & Consoles, Mobile, STUDIO EQUIPMENT & SUPPLIES—C-164
- Studios, Recording, SERVICES—C-141
- Studios, Turnkey, SERVICES—C-144
- Sub-Carrier Converters, FM, Transmitters & Accessories, BROADCAST EQUIPMENT—C-113
- Sub-VHF Equipment & In-System Converters, CABLE EQUIPMENT & SUPPLIES—C-120
- Subcarrier Amplifiers, STUDIO EQUIPMENT & SUPPLIES—C-167
- Subcarrier, FM Generators, STUDIO EQUIPMENT & SUPPLIES—C-158
- Subscriber Promotion, SERVICES—C-142
- Supervision Systems, Transmission Line, BROADCAST EQUIPMENT—C-113
- Surge Protectors, BROADCAST EQUIPMENT—C-112
- Surge Protectors, Line, STUDIO EQUIPMENT & SUPPLIES—C-165
- Surge Protectors, STUDIO EQUIPMENT & SUPPLIES—C-166
- Sweep Amplifiers, STUDIO EQUIPMENT & SUPPLIES—C-167
- Sweep Generators, Audio, TEST & MEASUREMENT EQUIPMENT & SUPPLIES—C-184
- Sweep Generators, TEST & MEASUREMENT EQUIPMENT & SUPPLIES—C-186
- Sweep Generators, Video, TEST & MEASUREMENT EQUIPMENT & SUPPLIES—C-184
- Sweep Scopes, Delayed, TEST & MEASUREMENT EQUIPMENT & SUPPLIES—C-183
- Sweep Systems, Automatic, Cable Test Equipment, TEST & MEASUREMENT EQUIPMENT & SUPPLIES—C-182
- Sweep Systems, MDS/MICROWAVE EQUIPMENT & SUPPLIES—C-129
- Switcher Lighting Kits, STUDIO EQUIPMENT & SUPPLIES—C-163
- Switchers & Processors, ANTENNAS, TOWERS & EQUIPMENT—C-105
- Switchers, Crossbar, STUDIO EQUIPMENT & SUPPLIES—C-178
- Switchers, DAs & Routing, STUDIO EQUIPMENT & SUPPLIES—C-160
- Switchers, Master Control, STUDIO EQUIPMENT & SUPPLIES—C-174
- Switchers, Master Control, Automated, STUDIO EQUIPMENT & SUPPLIES—C-174
- Switchers, Master Control, Business Automation Interfaced, STUDIO EQUIPMENT & SUPPLIES—C-174
- Switchers, Master Control, Manual, STUDIO EQUIPMENT & SUPPLIES—C-174
- Switchers, Non-Duplication, ANTENNAS, TOWERS & EQUIPMENT—C-105
- Switchers, Post Production, STUDIO EQUIPMENT & SUPPLIES—C-176
- Switchers, Production, Compact Studio/Mobile, STUDIO EQUIPMENT & SUPPLIES—C-176
- Switchers, Production, Large Studio, STUDIO EQUIPMENT & SUPPLIES—C-176
- Switchers, Production, Microprocessor-Controlled, Automated, STUDIO EQUIPMENT & SUPPLIES—C-176
- Switchers, Production, Portable, STUDIO EQUIPMENT & SUPPLIES—C-176
- Switchers, Production, STUDIO EQUIPMENT & SUPPLIES—C-175
- Switchers, Production, Special EFX, STUDIO EQUIPMENT & SUPPLIES—C-176
- Switchers, Routing, Parallel Interface, STUDIO EQUIPMENT & SUPPLIES—C-177
- Switchers, Routing, STUDIO EQUIPMENT & SUPPLIES—C-177
- Switchers, Routing, STUDIO EQUIPMENT & SUPPLIES—C-178
- Switchers, Routing, Serial Interface, STUDIO EQUIPMENT & SUPPLIES—C-177
- Switchers, STUDIO EQUIPMENT & SUPPLIES—C-160
- Switchers, STUDIO EQUIPMENT & SUPPLIES—C-178
- Switchers, Video, Computerized, STUDIO EQUIPMENT & SUPPLIES—C-178
- Switchers, Video, Local, STUDIO EQUIPMENT & SUPPLIES—C-178
- Switchers, Video, Remote Controlled, STUDIO EQUIPMENT & SUPPLIES—C-178
- Switchers, Video, STUDIO EQUIPMENT & SUPPLIES—C-178
- Switches, Coaxial, STUDIO EQUIPMENT & SUPPLIES—C-178
- Switches, RF Power Equipment, BROADCAST EQUIPMENT—C-111
- Switches, STUDIO EQUIPMENT & SUPPLIES—C-178
- Switches, Security, CABLE EQUIPMENT & SUPPLIES—C-123
- Switches, Transfer, Antenna Accessories, ANTENNAS, TOWERS & EQUIPMENT—C-102
- Switches, Video Activated, STUDIO EQUIPMENT & SUPPLIES—C-178
- Sync Delay, Audio/Video, Audio Processing Effects Equipment, STUDIO EQUIPMENT & SUPPLIES—C-156
- Sync Delay, Video/Audio, Audio Processing Effects Equipment, STUDIO EQUIPMENT & SUPPLIES—C-156
- Sync Generators (see Generators in this category)
- Sync Generators, Color, STUDIO EQUIPMENT & SUPPLIES—C-173
- Sync Synce Generators, Video Signal Processing Equipment, STUDIO EQUIPMENT & SUPPLIES—C-181
- Sync, TV Generators, STUDIO EQUIPMENT & SUPPLIES—C-174
- Synchronizers, Audio-Video, STUDIO EQUIPMENT & SUPPLIES—C-178
- Synchronizers, Digital, Field, STUDIO EQUIPMENT & SUPPLIES—C-172
- Synchronizers, Digital, Frame, STUDIO EQUIPMENT & SUPPLIES—C-172

BUYERS GUIDE PRODUCT INDEX

Synchronizers, Frame Store, STUDIO EQUIPMENT & SUPPLIES—C-173
 Synchronizers, SMPTE Time Code, Editing Equipment, STUDIO EQUIPMENT & SUPPLIES—C-158
 Synchronizers, STUDIO EQUIPMENT & SUPPLIES—C-178
 Synchronizers, Time Code, SMPTE, Post-Production Equipment, STUDIO EQUIPMENT & SUPPLIES—C-175
 Synchronizers, Video, Digital, STUDIO EQUIPMENT & SUPPLIES—C-178
 Synchronizers, Videotape Recorders, STUDIO EQUIPMENT & SUPPLIES—C-176
 Synchronizing Systems Generators, STUDIO EQUIPMENT & SUPPLIES—C-174
 Syne Generators, Black Burst, Video Signal Processing Equipment, STUDIO EQUIPMENT & SUPPLIES—C-181
 Syne Generators, Color Bar, Video Signal Processing Equipment, STUDIO EQUIPMENT & SUPPLIES—C-181
 Syne Generators, Countdown, Video Signal Processing Equipment, STUDIO EQUIPMENT & SUPPLIES—C-181
 Syne Generators, Multiburst, Video Signal Processing Equipment, STUDIO EQUIPMENT & SUPPLIES—C-181
 Syne Generators, Safe Title Area, Video Signal Processing Equipment, STUDIO EQUIPMENT & SUPPLIES—C-181
 Syne Generators, Source Identification, Video Signal Processing Equipment, STUDIO EQUIPMENT & SUPPLIES—C-181
 Syne Generators, Staircase Ramp, Video Signal Processing Equipment, STUDIO EQUIPMENT & SUPPLIES—C-181
 Syne Generators, Sync, Video Signal Processing Equipment, STUDIO EQUIPMENT & SUPPLIES—C-181
 Syne Generators, Video Signal Processing Equipment, STUDIO EQUIPMENT & SUPPLIES—C-180
 Syne Generators, Video Slate Board, Video Processing Equipment, STUDIO EQUIPMENT & SUPPLIES—C-181
 Synthesizers, Stereo, STUDIO EQUIPMENT & SUPPLIES—C-160
 System Auditing, SERVICES—C-142
 System Design, Audio, SERVICES—C-143
 System Design, SERVICES—C-142
 System Design, Video, SERVICES—C-143
 Systems Analysis, SERVICES—C-143
 Systems Consulting, Management, SERVICES—C-139
 Systems Management, SERVICES—C-143

T

TBC/Framestores, Digital Processing Equipment, STUDIO EQUIPMENT & SUPPLIES—C-172
 TBCs, Digital Processing Equipment, STUDIO EQUIPMENT & SUPPLIES—C-172
 TSL Communications Systems, BROADCAST EQUIPMENT—C-110
 TSL Receivers, BROADCAST EQUIPMENT—C-112
 TV Audio Consoles, STUDIO EQUIPMENT & SUPPLIES—C-157
 TV Aural Monitors—Audio & RF, STUDIO EQUIPMENT & SUPPLIES—C-160
 TV Aural Receiver, STUDIO EQUIPMENT & SUPPLIES—C-176
 TV CP Transmitting Antennas, ANTENNAS, TOWERS & EQUIPMENT—C-104
 TV Field Intensity Meters, RF Test Equipment, TEST & MEASUREMENT EQUIPMENT & SUPPLIES—C-186
 TV Field Strength Meters, TEST & MEASUREMENT EQUIPMENT & SUPPLIES—C-183
 TV Film/Tape Series, Programming, SERVICES—C-153
 TV HP Transmitting Antennas, ANTENNAS, TOWERS & EQUIPMENT—C-104
 TV Limiter/Compressors, STUDIO EQUIP-

MENT & SUPPLIES—C-174
 TV Maintenance Equipment, SERVICES—C-138
 TV Modulators, STUDIO EQUIPMENT & SUPPLIES—C-174
 TV Monitors (Automatic), Logging, Monitoring Test Equipment, TEST & MEASUREMENT EQUIPMENT & SUPPLIES—C-184
 TV Production Computer Systems, COMPUTER SYSTEMS & ACCESSORIES—C-127
 TV Rights, SERVICES—C-144
 TV SCA Equipment, Transmitters & Accessories, BROADCAST EQUIPMENT—C-113
 TV Sync Generators, STUDIO EQUIPMENT & SUPPLIES—C-174
 TV Systems, Slow Scan, STUDIO EQUIPMENT & SUPPLIES—C-177
 TV Transmitters, BROADCAST EQUIPMENT—C-114
 TV Transmitters, UHF High Power, BROADCAST EQUIPMENT—C-114
 TV Transmitters, UHF Low Power, BROADCAST EQUIPMENT—C-114
 TV UHF Transmitting Antennas, ANTENNAS, TOWERS & EQUIPMENT—C-104
 TV VHF Transmitting Antennas, ANTENNAS, TOWERS & EQUIPMENT—C-104
 TV exciters, RF Power Equipment, BROADCAST EQUIPMENT—C-111
 TV-Forward Throw, Projection, STUDIO EQUIPMENT & SUPPLIES—C-176
 Talk Show Delay Machines, STUDIO EQUIPMENT & SUPPLIES—C-158
 Tap-Offs, CABLE EQUIPMENT & SUPPLIES—C-120
 Tape & Accessories, STUDIO EQUIPMENT & SUPPLIES—C-178
 Tape Cartridges & Accessories, STUDIO EQUIPMENT & SUPPLIES—C-171
 Tape Cartridges & Accessories, Carts, STUDIO EQUIPMENT & SUPPLIES—C-171
 Tape Cartridges & Accessories, Stereo, STUDIO EQUIPMENT & SUPPLIES—C-171
 Tape Cartridges, Alignment & Accessories, STUDIO EQUIPMENT & SUPPLIES—C-171
 Tape Cartridges, Video, STUDIO EQUIPMENT & SUPPLIES—C-179
 Tape Cassettes, Video, STUDIO EQUIPMENT & SUPPLIES—C-179
 Tape Cleaners, STUDIO EQUIPMENT & SUPPLIES—C-178
 Tape Deck Cabinets, Recorders, Videotape, STUDIO EQUIPMENT & SUPPLIES—C-176
 Tape Decks, 4-Track, Audio Tape Equipment & Accessories, STUDIO EQUIPMENT & SUPPLIES—C-157
 Tape Decks, ATR, Audio Tape Equipment & Accessories, STUDIO EQUIPMENT & SUPPLIES—C-156
 Tape Decks, ATR, Multitrack (8+), Audio Tape Equipment & Accessories, STUDIO EQUIPMENT & SUPPLIES—C-156
 Tape Decks, ATR, Portable, Audio Tape Equipment & Accessories, STUDIO EQUIPMENT & SUPPLIES—C-156
 Tape Decks, Audio Tape Equipment & Accessories, STUDIO EQUIPMENT & SUPPLIES—C-156
 Tape Decks, Recorders, Videotape, STUDIO EQUIPMENT & SUPPLIES—C-176
 Tape Decks, Time Delay, Audio Tape Equipment & Accessories, STUDIO EQUIPMENT & SUPPLIES—C-157
 Tape Demagnetizers, STUDIO EQUIPMENT & SUPPLIES—C-178
 Tape Editing, Audio, SERVICES—C-131
 Tape Equipment & Accessories (Audio), STUDIO EQUIPMENT & SUPPLIES—C-156
 Tape Equipment & Accessories (Audio), Bulk Erasers, STUDIO EQUIPMENT & SUPPLIES—C-156
 Tape Equipment & Accessories (Audio), Cartridges, STUDIO EQUIPMENT & SUPPLIES—C-156
 Tape Equipment & Accessories (Audio), Carts,

STUDIO EQUIPMENT & SUPPLIES—C-156
 Tape Equipment & Accessories (Audio), Cassettes, STUDIO EQUIPMENT & SUPPLIES—C-156
 Tape Equipment & Accessories (Audio), Cleaners, STUDIO EQUIPMENT & SUPPLIES—C-156
 Tape Equipment & Accessories (Audio), Conveyor Erasers, STUDIO EQUIPMENT & SUPPLIES—C-156
 Tape Equipment & Accessories (Audio), Demagnetizers, STUDIO EQUIPMENT & SUPPLIES—C-156
 Tape Equipment & Accessories (Audio), Duplicators, STUDIO EQUIPMENT & SUPPLIES—C-156
 Tape Equipment & Accessories (Audio), Leader Tape, STUDIO EQUIPMENT & SUPPLIES—C-156
 Tape Equipment & Accessories (Audio), Loaders, STUDIO EQUIPMENT & SUPPLIES—C-156
 Tape Equipment & Accessories (Audio), Logging Equipment, STUDIO EQUIPMENT & SUPPLIES—C-156
 Tape Equipment & Accessories (Audio), Open Reels, STUDIO EQUIPMENT & SUPPLIES—C-156
 Tape Equipment & Accessories (Audio), Rewinders, STUDIO EQUIPMENT & SUPPLIES—C-156
 Tape Equipment & Accessories (Audio), Splice Finders, STUDIO EQUIPMENT & SUPPLIES—C-156
 Tape Equipment & Accessories (Audio), Splicers, STUDIO EQUIPMENT & SUPPLIES—C-156
 Tape Equipment & Accessories (Audio), Sprocketed Magnetic Film, STUDIO EQUIPMENT & SUPPLIES—C-156
 Tape Equipment & Accessories (Audio), Tape Decks, STUDIO EQUIPMENT & SUPPLIES—C-156
 Tape Equipment & Accessories (Audio), ATR Tape Decks, STUDIO EQUIPMENT & SUPPLIES—C-156
 Tape Equipment & Accessories (Audio), Multitrack (8+) ATR Tape Decks, STUDIO EQUIPMENT & SUPPLIES—C-156
 Tape Equipment & Accessories (Audio), Portable ATR Tape Decks, STUDIO EQUIPMENT & SUPPLIES—C-156
 Tape Equipment & Accessories (Audio), 4-Track Tape Decks, STUDIO EQUIPMENT & SUPPLIES—C-157
 Tape Equipment & Accessories (Audio), Time Delay Tape Decks, STUDIO EQUIPMENT & SUPPLIES—C-157
 Tape Equipment & Accessories (Audio), Test Tape, STUDIO EQUIPMENT & SUPPLIES—C-157
 Tape Equipment & Accessories (Audio), Timers, STUDIO EQUIPMENT & SUPPLIES—C-157
 Tape Equipment & Supplies (see also Audio Tape Equipment in this category), STUDIO EQUIPMENT & SUPPLIES—C-160
 Tape Evaluators, STUDIO EQUIPMENT & SUPPLIES—C-178
 Tape Leader, Audio Tape Equipment & Accessories, STUDIO EQUIPMENT & SUPPLIES—C-156
 Tape Recorder Accessories, Reels, 1 & 2 Track, STUDIO EQUIPMENT & SUPPLIES—C-160
 Tape Recorder Capstan Assemblies, STUDIO EQUIPMENT & SUPPLIES—C-160
 Tape Recorder Care Kits, STUDIO EQUIPMENT & SUPPLIES—C-160, STUDIO EQUIPMENT & SUPPLIES—C-160
 Tape Recorder Electronics, Parts & Accessories, STUDIO EQUIPMENT & SUPPLIES—C-160
 Tape Recorder Heads, STUDIO EQUIPMENT & SUPPLIES—C-160
 Tape Recorder Reels, Multi-Track, STUDIO EQUIPMENT & SUPPLIES—C-160

Tape Recorder Reels, STUDIO EQUIPMENT & SUPPLIES—C-160
 Tape Recorders & Accessories, STUDIO EQUIPMENT & SUPPLIES—C-160
 Tape Recorders Reels, 4-Track, STUDIO EQUIPMENT & SUPPLIES—C-160
 Tape Recorders, Cartridge, STUDIO EQUIPMENT & SUPPLIES—C-160
 Tape Recorders, Cassette, STUDIO EQUIPMENT & SUPPLIES—C-160
 Tape Recorders, Digital, STUDIO EQUIPMENT & SUPPLIES—C-160
 Tape Recorders, Logging, STUDIO EQUIPMENT & SUPPLIES—C-160
 Tape Recorders, Parts & Accessories, STUDIO EQUIPMENT & SUPPLIES—C-160
 Tape Rewinders, STUDIO EQUIPMENT & SUPPLIES—C-178
 Tape Spindle Height Gauges, STUDIO EQUIPMENT & SUPPLIES—C-178
 Tape Storage Units, Furniture & Cabinetry, Studio, STUDIO EQUIPMENT & SUPPLIES—C-165
 Tape, Audio, Delay, STUDIO EQUIPMENT & SUPPLIES—C-158
 Tape, Open Reel Video Tape, STUDIO EQUIPMENT & SUPPLIES—C-179
 Tape, Splicing Blocks, Editing Equipment, STUDIO EQUIPMENT & SUPPLIES—C-158
 Tape, Test, Audio Tape Equipment & Accessories, STUDIO EQUIPMENT & SUPPLIES—C-157
 Tape, Video, STUDIO EQUIPMENT & SUPPLIES—C-179
 Tape-Based Loggers, Logging, Monitoring Test Equipment, TEST & MEASUREMENT EQUIPMENT & SUPPLIES—C-184
 Tape-Film Interlock, STUDIO EQUIPMENT & SUPPLIES—C-162
 Tape/Film Series, TV, Programming, SERVICES—C-153
 Tapes & Splice Materials, STUDIO EQUIPMENT & SUPPLIES—C-166
 Taplocks, Security, CABLE EQUIPMENT & SUPPLIES—C-122
 Taps, Addressable, Distribution Equipment, CABLE EQUIPMENT & SUPPLIES—C-117
 Taps, Aerial, Transmission Line, CABLE EQUIPMENT & SUPPLIES—C-125
 Taps, Directional, Transmission Line, CABLE EQUIPMENT & SUPPLIES—C-125
 Taps, Multitap, Transmission Line, CABLE EQUIPMENT & SUPPLIES—C-125
 Taps, Pedestal, Transmission Line, CABLE EQUIPMENT & SUPPLIES—C-125
 Taps, Transmission Line, CABLE EQUIPMENT & SUPPLIES—C-125
 Technical Automation Machine Controls, STUDIO EQUIPMENT & SUPPLIES—C-174
 Telco Interface Equipment, STUDIO EQUIPMENT & SUPPLIES—C-160
 Telco STL Equipment & Systems, BROADCAST EQUIPMENT—C-113
 Telco STLs, STUDIO EQUIPMENT & SUPPLIES—C-164
 Telecine Cameras, STUDIO EQUIPMENT & SUPPLIES—C-179
 Telecine Color Correctors, STUDIO EQUIPMENT & SUPPLIES—C-179
 Telecine Equipment & Accessories, STUDIO EQUIPMENT & SUPPLIES—C-179
 Telecine Optical Multiplexers, STUDIO EQUIPMENT & SUPPLIES—C-179
 Telecine Projectors, 16/35mm, STUDIO EQUIPMENT & SUPPLIES—C-179
 Teleproduction, SERVICES—C-143
 Teleprompters, ENG/EFP Portable, STUDIO EQUIPMENT & SUPPLIES—C-161
 Teleprompters, ENG/EFP Portable, STUDIO EQUIPMENT & SUPPLIES—C-161
 Teleprompters, Keyboard Entry, STUDIO EQUIPMENT & SUPPLIES—C-161
 Teleprompters, Monitor-Based, STUDIO EQUIPMENT & SUPPLIES—C-161

- Teleprompters, STUDIO EQUIPMENT & SUPPLIES—C-161
- Teleprompters, STUDIO EQUIPMENT & SUPPLIES—C-161
- Teleprompters, Scroll Entry, STUDIO EQUIPMENT & SUPPLIES—C-161
- Teleprompters, Scroll Entry, STUDIO EQUIPMENT & SUPPLIES—C-161
- Telescoping Masts, Antenna Accessories, ANTENNAS, TOWERS & EQUIPMENT—C-102
- Teletext Systems, STUDIO EQUIPMENT & SUPPLIES—C-179
- Teletext, SERVICES—C-154
- Telops, Balops & Slides, Programming, SERVICES—C-153
- Tension Alignment Gauges, Audio Heads, STUDIO EQUIPMENT & SUPPLIES—C-158
- Tension Controls, Videotape Recorders, STUDIO EQUIPMENT & SUPPLIES—C-176
- Tension Gauges, Video Tape, STUDIO EQUIPMENT & SUPPLIES—C-179
- Tension Gauges, Videotape Recorders, STUDIO EQUIPMENT & SUPPLIES—C-176
- Tension Gauges, VTRs & VCRs, STUDIO EQUIPMENT & SUPPLIES—C-180
- Terminal Equipment, Transmission Line, CABLE EQUIPMENT & SUPPLIES—C-125
- Terminals, SCA, Transmitters & Accessories, BROADCAST EQUIPMENT—C-113
- Test & Measurement Equipment & Supplies—C-182
- Test Charts, Crossbar Switchers, Slides (See Cameras & Accessories in this category)
- Test Charts, Film Equipment, STUDIO EQUIPMENT & SUPPLIES—C-161
- Test Charts, Lenses & Accessories, STUDIO EQUIPMENT & SUPPLIES—C-170
- Test Equipment (see TEST & MEASUREMENT EQUIPMENT)
- Test Equipment (see TEST & MEASUREMENT EQUIPMENT)
- Test Equipment, Audio, Harmonic Distortion Meters, TEST & MEASUREMENT EQUIPMENT & SUPPLIES—C-182
- Test Equipment, Audio, IM Meters, TEST & MEASUREMENT EQUIPMENT & SUPPLIES—C-182
- Test Equipment, Audio, Real Time Analyzers, TEST & MEASUREMENT EQUIPMENT & SUPPLIES—C-182
- Test Equipment, Audio, Sideband Analyzers, TEST & MEASUREMENT EQUIPMENT & SUPPLIES—C-182
- Test Equipment, Audio, Signal Generators, TEST & MEASUREMENT EQUIPMENT & SUPPLIES—C-182
- Test Equipment, Audio, Spectrum Analyzers, TEST & MEASUREMENT EQUIPMENT & SUPPLIES—C-182
- Test Equipment, Audio, TEST & MEASUREMENT EQUIPMENT & SUPPLIES—C-182
- Test Equipment, Audio, Wow & Flutter Meters, TEST & MEASUREMENT EQUIPMENT & SUPPLIES—C-182
- Test Equipment, Cable Analyzers, TEST & MEASUREMENT EQUIPMENT & SUPPLIES—C-182
- Test Equipment, Cable, Spectrum Analyzers, TEST & MEASUREMENT EQUIPMENT & SUPPLIES—C-183
- Test Equipment, Microwave, TEST & MEASUREMENT EQUIPMENT & SUPPLIES—C-185
- Test Equipment, Microwave, TEST & MEASUREMENT EQUIPMENT & SUPPLIES—C-185
- Test Equipment, RF, Phase Meters, TEST & MEASUREMENT EQUIPMENT & SUPPLIES—C-185
- Test Equipment, Video, Burst Phase Meters, TEST & MEASUREMENT EQUIPMENT & SUPPLIES—C-186
- Test Generators, NTSC Signal, TEST & MEASUREMENT EQUIPMENT & SUPPLIES—C-184
- Test Sets, Modular, Measuring/Monitoring Meters, TEST & MEASUREMENT EQUIPMENT & SUPPLIES—C-185
- Test Signal Generators, RF Test Equipment, TEST & MEASUREMENT EQUIPMENT & SUPPLIES—C-185
- Test Slides, STUDIO EQUIPMENT & SUPPLIES—C-177
- Test Tape, Audio Tape Equipment & Accessories, STUDIO EQUIPMENT & SUPPLIES—C-157
- Testers, Demod, TEST & MEASUREMENT EQUIPMENT & SUPPLIES—C-183
- Testers, Ground Resistance Testers, Cable Test Equipment, TEST & MEASUREMENT EQUIPMENT & SUPPLIES—C-183
- Testers, IC, TEST & MEASUREMENT EQUIPMENT & SUPPLIES—C-185
- Testers, Insulation, Cable Test Equipment, TEST & MEASUREMENT EQUIPMENT & SUPPLIES—C-183
- Testers, Semiconductor, Measuring/Monitoring Meters, TEST & MEASUREMENT EQUIPMENT & SUPPLIES—C-185
- Theatrical Shorts, Programming, SERVICES—C-153
- Tilt & Pan Heads, Film Equipment, STUDIO EQUIPMENT & SUPPLIES—C-161
- Time (WWW) Receivers, BROADCAST EQUIPMENT—C-112
- Time Base Correctors (see Digital Processing Equipment in this category)
- Time Code Generators, Readers, SMPTE, Post-Production Equipment, STUDIO EQUIPMENT & SUPPLIES—C-175
- Time Code Generators, STUDIO EQUIPMENT & SUPPLIES—C-174
- Time Code Generators, Vertical Interval, STUDIO EQUIPMENT & SUPPLIES—C-174
- Time Code Generators, Vertical Interval (see Generators in this category)
- Time Code In Vertical Interval, Reader, STUDIO EQUIPMENT & SUPPLIES—C-176
- Time Code Synchronizers, SMPTE, Editing Equipment, STUDIO EQUIPMENT & SUPPLIES—C-158
- Time Code Synchronizers, SMPTE, Post-Production Equipment, STUDIO EQUIPMENT & SUPPLIES—C-175
- Time Code Systems, Proprietary, Post-Production Equipment, STUDIO EQUIPMENT & SUPPLIES—C-175
- Time Code/Synchronizing Systems (see Generators in this category)
- Time Comparators, STUDIO EQUIPMENT & SUPPLIES—C-171
- Time Compressors, STUDIO EQUIPMENT & SUPPLIES—C-160
- Time Delay Cart Players/Recorders, STUDIO EQUIPMENT & SUPPLIES—C-157
- Time Delay Tape Decks, Audio Tape Equipment & Accessories, STUDIO EQUIPMENT & SUPPLIES—C-157
- Time Distribution Timing Clocks, TEST & MEASUREMENT EQUIPMENT & SUPPLIES—C-183
- Time Insertion Sequencers, Program Equipment (Business Automation), STUDIO EQUIPMENT & SUPPLIES—C-160
- Timers, Audio Tape Equipment & Accessories, STUDIO EQUIPMENT & SUPPLIES—C-157
- Timers, Blanking Interval, STUDIO EQUIPMENT & SUPPLIES—C-179
- Timers, Program, STUDIO EQUIPMENT & SUPPLIES—C-179
- Timers, TEST & MEASUREMENT EQUIPMENT & SUPPLIES—C-183
- Timers, V & H Interval, TEST & MEASUREMENT EQUIPMENT & SUPPLIES—C-184
- Timers, Video Equipment & Supplies, STUDIO EQUIPMENT & SUPPLIES—C-179
- Timers, Video Tape, STUDIO EQUIPMENT & SUPPLIES—C-179
- Timing Clocks, Digital, TEST & MEASUREMENT EQUIPMENT & SUPPLIES—C-183
- Timing Clocks, TEST & MEASUREMENT EQUIPMENT & SUPPLIES—C-183
- Timing Clocks, Time Distribution, TEST & MEASUREMENT EQUIPMENT & SUPPLIES—C-183
- Title Keyers, Special Effects, STUDIO EQUIPMENT & SUPPLIES—C-161
- Title Keyers, Special Effects, STUDIO EQUIPMENT & SUPPLIES—C-161
- Tilting Systems, STUDIO EQUIPMENT & SUPPLIES—C-182
- Tone Arms, Turntables & Accessories, STUDIO EQUIPMENT & SUPPLIES—C-161
- Tone Encoders, STUDIO EQUIPMENT & SUPPLIES—C-158
- Tone Generators, STUDIO EQUIPMENT & SUPPLIES—C-174
- Tone Oscillators, STUDIO EQUIPMENT & SUPPLIES—C-160
- Tone Sensors Ad Insertion Equipment, STUDIO EQUIPMENT & SUPPLIES—C-167
- Tone Sensors, STUDIO EQUIPMENT & SUPPLIES—C-160
- Tone, EBS Decoders, BROADCAST EQUIPMENT—C-110
- Tone, EBS Generators, STUDIO EQUIPMENT & SUPPLIES—C-174
- Tool Kits, Cable Tools, TOOLS & EQUIPMENT—C-187
- Tools & Equipment, Construction, CABLE EQUIPMENT & SUPPLIES—C-116
- Tools & Equipment—C-187
- Tools, Cable, Coring, TOOLS & EQUIPMENT—C-187
- Tools, Cable, Cutters, TOOLS & EQUIPMENT—C-187
- Tools, Cable, Earth Anchors, TOOLS & EQUIPMENT—C-187
- Tools, Cable, Guy Grips, TOOLS & EQUIPMENT—C-187
- Tools, Cable, Reverse Spiral Grips, TOOLS & EQUIPMENT—C-187
- Tools, Cable, TOOLS & EQUIPMENT—C-187
- Tools, Installation, Cable, TOOLS & EQUIPMENT—C-187
- Torodial Current Transformers, BROADCAST EQUIPMENT—C-112
- Tower Light Alarms, STUDIO EQUIPMENT & SUPPLIES—C-165
- Tower Maintenance Equipment, SERVICES—C-138
- Tower Services, SERVICES—C-144
- Towers, Antennas & Equipment—C-101
- Towers, Guyed, ANTENNAS, TOWERS & EQUIPMENT—C-106
- Towers, Lights & Accessories, ANTENNAS, TOWERS & EQUIPMENT—C-106
- Towers, Microwave, MDS/MICROWAVE EQUIPMENT & SUPPLIES—C-129
- Towers, Portable, ANTENNAS, TOWERS & EQUIPMENT—C-106
- Towers, Self-Supporting, ANTENNAS, TOWERS & EQUIPMENT—C-106
- Traffic/Programming Computer Systems, COMPUTER SYSTEMS & ACCESSORIES—C-127
- Trailers, STUDIO EQUIPMENT & SUPPLIES—C-164
- Training, SERVICES—C-144
- Transceivers, Microwave, MDS/MICROWAVE EQUIPMENT & SUPPLIES—C-129
- Transfer Switches, Antenna Accessories, ANTENNAS, TOWERS & EQUIPMENT—C-102
- Transformers, BROADCAST EQUIPMENT—C-112
- Transformers, Isolation, ANTENNAS, TOWERS & EQUIPMENT—C-106
- Transformers, Lighting Accessories, STUDIO EQUIPMENT & SUPPLIES—C-163
- Transformers, Matching, CABLE EQUIPMENT & SUPPLIES—C-119
- Transformers, RF Sampling, BROADCAST EQUIPMENT—C-112
- Transformers, STUDIO EQUIPMENT & SUPPLIES—C-160
- Transformers, Torodial Current, BROADCAST EQUIPMENT—C-112
- Transformers, Video/Data Line Isolation, BROADCAST EQUIPMENT—C-112
- Translators, BROADCAST EQUIPMENT—C-112
- Translators, UHF, BROADCAST EQUIPMENT—C-112
- Translators, VHF, BROADCAST EQUIPMENT—C-112
- Transmission Line Aerial Taps, CABLE EQUIPMENT & SUPPLIES—C-125
- Transmission Line Cable, Special Applications, CABLE EQUIPMENT & SUPPLIES—C-124
- Transmission Line Directional Taps, CABLE EQUIPMENT & SUPPLIES—C-125
- Transmission Line Equipment, CABLE EQUIPMENT & SUPPLIES—C-126
- Transmission Line Extenders, CABLE EQUIPMENT & SUPPLIES—C-126
- Transmission Line Pedestal Taps, CABLE EQUIPMENT & SUPPLIES—C-125
- Transmission Line Pressurization Equipment, CABLE EQUIPMENT & SUPPLIES—C-124
- Transmission Line Sealant, Cable, CABLE EQUIPMENT & SUPPLIES—C-123
- Transmission Line Security Seals & Fasteners, CABLE EQUIPMENT & SUPPLIES—C-124
- Transmission Line Security Fasteners & Seals, CABLE EQUIPMENT & SUPPLIES—C-124
- Transmission Line Service Boxes, CABLE EQUIPMENT & SUPPLIES—C-125
- Transmission Line Service Boxes, Interior, CABLE EQUIPMENT & SUPPLIES—C-125
- Transmission Line Splice Shields, CABLE EQUIPMENT & SUPPLIES—C-126
- Transmission Line Splitters, CABLE EQUIPMENT & SUPPLIES—C-125
- Transmission Line Supervision Systems, BROADCAST EQUIPMENT—C-113
- Transmission Line Taps, CABLE EQUIPMENT & SUPPLIES—C-125
- Transmission Line Taps, Multitap, CABLE EQUIPMENT & SUPPLIES—C-125
- Transmission Line Terminal Equipment, CABLE EQUIPMENT & SUPPLIES—C-125
- Transmission Line, Exterior Service Boxes, CABLE EQUIPMENT & SUPPLIES—C-125
- Transmission Line, Multitap, Taps, CABLE EQUIPMENT & SUPPLIES—C-125
- Transmission Lines & Accessories, CABLE EQUIPMENT & SUPPLIES—C-123
- Transmission Lines, BROADCAST EQUIPMENT—C-113
- Transmission Lines, Pressurized Cable, CABLE EQUIPMENT & SUPPLIES—C-115
- Transmission Links, Fiber Optic Equipment, CABLE EQUIPMENT & SUPPLIES—C-124
- Transmission Systems, Fiber Optic, CABLE EQUIPMENT & SUPPLIES—C-124
- Transmit/Receive Satellite Earth Stations, ANTENNAS, TOWERS & EQUIPMENT—C-108
- Transmitter Modulation Controllers, BROADCAST EQUIPMENT—C-113
- Transmitter Output Controls, BROADCAST EQUIPMENT—C-113
- Transmitter Tubes, AM/FM, STUDIO EQUIPMENT & SUPPLIES—C-166
- Transmitter Tubes, Klystron, STUDIO EQUIPMENT & SUPPLIES—C-166
- Transmitter Tubes, STUDIO EQUIPMENT & SUPPLIES—C-166
- Transmitter Tubes, VHF, STUDIO EQUIPMENT & SUPPLIES—C-166
- Transmitters & Accessories, BROADCAST EQUIPMENT—C-112
- Transmitters, AM, 1,000 to 2,500 Watts, BROADCAST EQUIPMENT—C-114
- Transmitters, AM, 10,000 to 20,000 Watts, BROADCAST EQUIPMENT—C-114
- Transmitters, AM, 5,000 to 7,500 Watts, BROADCAST EQUIPMENT—C-114
- Transmitters, AM, 500 Watts & under, BROADCAST EQUIPMENT—C-114
- Transmitters, AM, 500 Watts & Over, Solid State, BROADCAST EQUIPMENT—C-114
- Transmitters, AM, BROADCAST EQUIPMENT—C-112
- Transmitters, AM, BROADCAST EQUIPMENT—C-113

BUYERS GUIDE PRODUCT INDEX

Transmitters, AM, Over 20,000 Watts, BROADCAST EQUIPMENT—C-114

Transmitters, BROADCAST EQUIPMENT—C-112

Transmitters, BROADCAST EQUIPMENT—C-113

Transmitters, FM, 1,000 to 2,500 Watts, BROADCAST EQUIPMENT—C-114

Transmitters, FM, 10,000 to 20,000 Watts, BROADCAST EQUIPMENT—C-114

Transmitters, FM, 5,000 to 7,500 Watts, BROADCAST EQUIPMENT—C-114

Transmitters, FM, 500 Watts & under, BROADCAST EQUIPMENT—C-114

Transmitters, FM, 500 Watts & Over, Solid State, BROADCAST EQUIPMENT—C-114

Transmitters, FM, BROADCAST EQUIPMENT—C-112

Transmitters, FM, BROADCAST EQUIPMENT—C-114

Transmitters, FM, Over 20,000 Watts, BROADCAST EQUIPMENT—C-114

Transmitters, LPTV, BROADCAST EQUIPMENT—C-112

Transmitters, Microwave, BROADCAST EQUIPMENT—C-114

Transmitters, Microwave, MDS/MICROWAVE EQUIPMENT & SUPPLIES—C-129

Transmitters, Radio Communications Equipment, STUDIO EQUIPMENT & SUPPLIES—C-164

Transmitters, Shortwave, BROADCAST EQUIPMENT—C-114

Transmitters, Slow Scan, BROADCAST EQUIPMENT—C-112

Transmitters, TV UHF High Power, BROADCAST EQUIPMENT—C-114

Transmitters, TV UHF Low Power, BROADCAST EQUIPMENT—C-114

Transmitters, TV, BROADCAST EQUIPMENT—C-114

Transmitting Antennas, ANTENNAS, TOWERS & EQUIPMENT—C-103

Transmitting Capacitors, BROADCAST EQUIPMENT—C-109

Transmitting Capacitors, BROADCAST EQUIPMENT—C-112

Transmitting/Receiving Equipment, BROADCAST EQUIPMENT—C-109

Transport Services, Videotape Recorders, STUDIO EQUIPMENT & SUPPLIES—C-176

Transportable Satellite Earth Stations, ANTENNAS, TOWERS & EQUIPMENT—C-108

Transportation Cases, Editing, Production Consoles, STUDIO EQUIPMENT & SUPPLIES—C-166

Transportation Cases, Foam Insert, STUDIO EQUIPMENT & SUPPLIES—C-166

Transportation Cases, Rack Configuration, STUDIO EQUIPMENT & SUPPLIES—C-166

Transportation Cases, STUDIO EQUIPMENT & SUPPLIES—C-166

Traps, Security, CABLE EQUIPMENT & SUPPLIES—C-123

Triple Deck Cart Machines, STUDIO EQUIPMENT & SUPPLIES—C-157

Triple Deck Cart Machines, STUDIO EQUIPMENT & SUPPLIES—C-170

Triple/Dual Deck Cart Players/Recorders, STUDIO EQUIPMENT & SUPPLIES—C-157

Tripods, Film Equipment, STUDIO EQUIPMENT & SUPPLIES—C-161

Tripods, Mounts, Carrying Systems, Camera Accessories, STUDIO EQUIPMENT & SUPPLIES—C-170

Truck Bodies & Accessories, STUDIO EQUIPMENT & SUPPLIES—C-164

Trucks, Production, STUDIO EQUIPMENT & SUPPLIES—C-164

Trunk & Feeder Cable (see Coaxial Cable in this category)

Trunk & Feeder Coaxial Cable, CABLE EQUIPMENT & SUPPLIES—C-123

Trunk Amplifiers, CABLE EQUIPMENT & SUPPLIES—C-121

Trunk Amplifiers, CABLE EQUIPMENT &

SUPPLIES—C-121

Tubes (see Cameras & Accessories in this category)

Tubes, CRT Monitor, STUDIO EQUIPMENT & SUPPLIES—C-166

Tubes, CRT Oscilloscope, STUDIO EQUIPMENT & SUPPLIES—C-166

Tubes, Klystron, Electromagnetics, STUDIO EQUIPMENT & SUPPLIES—C-165

Tubes, Lenses & Accessories, STUDIO EQUIPMENT & SUPPLIES—C-170

Tubes, Pickup, Lenses & Accessories, STUDIO EQUIPMENT & SUPPLIES—C-170

Tubes, Receiver, STUDIO EQUIPMENT & SUPPLIES—C-166

Tubes, Rectifier, BROADCAST EQUIPMENT—C-112

Tubes, Rectifier, STUDIO EQUIPMENT & SUPPLIES—C-166

Tubes, Replacement, Solid State, STUDIO EQUIPMENT & SUPPLIES—C-166

Tubes, STUDIO EQUIPMENT & SUPPLIES—C-166

Tubes, Transmitter, AM/FM, STUDIO EQUIPMENT & SUPPLIES—C-166

Tubes, Transmitter, Klystron, STUDIO EQUIPMENT & SUPPLIES—C-166

Tubes, Transmitter, VHF, STUDIO EQUIPMENT & SUPPLIES—C-166

Tubes, Video Camera Pickup, STUDIO EQUIPMENT & SUPPLIES—C-166

Tuners, Cable, Distribution Equipment, CABLE EQUIPMENT & SUPPLIES—C-118

Tuners, FM, STUDIO EQUIPMENT & SUPPLIES—C-160

Tuners, Video, STUDIO EQUIPMENT & SUPPLIES—C-179

Tuning Units, Antenna Accessories, ANTENNAS, TOWERS & EQUIPMENT—C-102

Turnkey Construction, SERVICES—C-144

Turnkey Installation, SERVICES—C-144

Turnkey Studios, SERVICES—C-144

Turntable Phono Cartridges, STUDIO EQUIPMENT & SUPPLIES—C-161

Turntable Preamps, STUDIO EQUIPMENT & SUPPLIES—C-155

Turntable Tone Arms, STUDIO EQUIPMENT & SUPPLIES—C-161

Turntables & Accessories, STUDIO EQUIPMENT & SUPPLIES—C-161

Turntables, Disc Playing Equipment, STUDIO EQUIPMENT & SUPPLIES—C-158

Turntables, Needles, STUDIO EQUIPMENT & SUPPLIES—C-161

Turntables, STUDIO EQUIPMENT & SUPPLIES—C-161

Two-Tone Systems, EBS, STUDIO EQUIPMENT & SUPPLIES—C-158

Two-Way & Special Equipment, CABLE EQUIPMENT & SUPPLIES—C-121

Two-Way Drop Equipment, CABLE EQUIPMENT & SUPPLIES—C-119

Two-Way Systems Design Services, SERVICES—C-133

Two-Way Systems, CABLE EQUIPMENT & SUPPLIES—C-126

U

U-Type VCRs, VTRs & VCRs, STUDIO EQUIPMENT & SUPPLIES—C-180

UHF High Power TV Transmitters, BROADCAST EQUIPMENT—C-114

UHF Low Power TV Transmitters, BROADCAST EQUIPMENT—C-114

UHF Receiving Antennas, ANTENNAS, TOWERS & EQUIPMENT—C-103

UHF Translators, BROADCAST EQUIPMENT—C-112

Underground Boring Equipment, CABLE EQUIPMENT & SUPPLIES—C-117

Underground Construction Contractors, SERVICES—C-132

Underground, Flush-Mount Boxes, CABLE

EQUIPMENT & SUPPLIES—C-121

Unheated Microwave Radomes, MDS/MICROWAVE EQUIPMENT & SUPPLIES—C-129

Uniforms, STUDIO EQUIPMENT & SUPPLIES—C-166

Up Counters, Clocks & Counters, STUDIO EQUIPMENT & SUPPLIES—C-171

Up/Down Counters, Clocks & Counters, STUDIO EQUIPMENT & SUPPLIES—C-171

V

V & H Interval Timers, TEST & MEASUREMENT EQUIPMENT & SUPPLIES—C-184

VCRs & VTRs, Alignment Equipment, Heads, STUDIO EQUIPMENT & SUPPLIES—C-180

VCRs & VTRs, Degaussers, STUDIO EQUIPMENT & SUPPLIES—C-179

VCRs & VTRs, (1 Inch), STUDIO EQUIPMENT & SUPPLIES—C-179

VCRs & VTRs, (1/2 Inch), STUDIO EQUIPMENT & SUPPLIES—C-179

VCRs & VTRs, (2 Inch), STUDIO EQUIPMENT & SUPPLIES—C-179

VCRs & VTRs, (3/4 Inch), STUDIO EQUIPMENT & SUPPLIES—C-179

VCRs & VTRs, Bulk Erasers, STUDIO EQUIPMENT & SUPPLIES—C-179

VCRs & VTRs, Cleaners, STUDIO EQUIPMENT & SUPPLIES—C-179

VCRs & VTRs, Heads, STUDIO EQUIPMENT & SUPPLIES—C-180

VCRs & VTRs, Loaders, STUDIO EQUIPMENT & SUPPLIES—C-180

VCRs & VTRs, Parts & Accessories, STUDIO EQUIPMENT & SUPPLIES—C-179

VCRs & VTRs, Pro Beta VCRs, STUDIO EQUIPMENT & SUPPLIES—C-180

VCRs & VTRs, Pro VHS VCRs, STUDIO EQUIPMENT & SUPPLIES—C-180

VCRs & VTRs, Quad, STUDIO EQUIPMENT & SUPPLIES—C-180

VCRs & VTRs, Recorder/Camera Combos, STUDIO EQUIPMENT & SUPPLIES—C-180

VCRs & VTRs, Tension Gauges, STUDIO EQUIPMENT & SUPPLIES—C-180

VCRs & VTRs, U-Type VCRs, STUDIO EQUIPMENT & SUPPLIES—C-180

VCRs & VTRs, Video Carts, Cassette Automation Systems, STUDIO EQUIPMENT & SUPPLIES—C-180

VCRs & VTRs, Videotape Cassettes, STUDIO EQUIPMENT & SUPPLIES—C-180

VCRs & VTRs, Videotape, STUDIO EQUIPMENT & SUPPLIES—C-180

VCRs & VTRs, Video Carts, Cassette Automation Systems, STUDIO EQUIPMENT & SUPPLIES—C-180

VCRs & VTRs, (see VTRs, VCRs in this category)

VCRs, VTRs, STUDIO EQUIPMENT & SUPPLIES—C-179

VHF Receiving Antennas, ANTENNAS, TOWERS & EQUIPMENT—C-103

VHF Translators, BROADCAST EQUIPMENT—C-112

VHF Transmitter Tubes, STUDIO EQUIPMENT & SUPPLIES—C-166

VHS VCRs, Pro, VTRs & VCRs, STUDIO EQUIPMENT & SUPPLIES—C-180

VIT Reader/Inserter, TEST & MEASUREMENT EQUIPMENT & SUPPLIES—C-184

VITS Analyzers, Video Test Equipment, TEST & MEASUREMENT EQUIPMENT & SUPPLIES—C-186

VITS Generators, TEST & MEASUREMENT EQUIPMENT & SUPPLIES—C-184

VITS Inserter Generators, TEST & MEASUREMENT EQUIPMENT & SUPPLIES—C-184

VSWR & Power Meters, TEST & MEASUREMENT EQUIPMENT & SUPPLIES—C-186

VSWR Units, Antenna Accessories, ANTENNAS, TOWERS & EQUIPMENT—C-102

VTRs & VCRs, Alignment Equipment, Heads, STUDIO EQUIPMENT & SUPPLIES—C-180

VTRs & VCRs, Degaussers, STUDIO EQUIPMENT & SUPPLIES—C-179

VTRs & VCRs, (1 Inch), STUDIO EQUIPMENT & SUPPLIES—C-179

VTRs & VCRs, (1/2 Inch), STUDIO EQUIPMENT & SUPPLIES—C-179

VTRs & VCRs, (2 Inch), STUDIO EQUIPMENT & SUPPLIES—C-179

VTRs & VCRs, (3/4 Inch), STUDIO EQUIPMENT & SUPPLIES—C-179

VTRs & VCRs, Bulk Erasers, STUDIO EQUIPMENT & SUPPLIES—C-179

VTRs & VCRs, Cleaners, STUDIO EQUIPMENT & SUPPLIES—C-179

VTRs & VCRs, Evaluators, STUDIO EQUIPMENT & SUPPLIES—C-180

VTRs & VCRs, Heads, STUDIO EQUIPMENT & SUPPLIES—C-180

VTRs & VCRs, Loaders, STUDIO EQUIPMENT & SUPPLIES—C-180

VTRs & VCRs, Parts & Accessories, STUDIO EQUIPMENT & SUPPLIES—C-179

VTRs & VCRs, Pro Beta VCRs, STUDIO EQUIPMENT & SUPPLIES—C-180

VTRs & VCRs, Pro VHS VCRs, STUDIO EQUIPMENT & SUPPLIES—C-180

VTRs & VCRs, Quad, STUDIO EQUIPMENT & SUPPLIES—C-180

VTRs & VCRs, Recorder/Camera Combos, STUDIO EQUIPMENT & SUPPLIES—C-180

VTRs & VCRs, Tension Gauges, STUDIO EQUIPMENT & SUPPLIES—C-180

VTRs & VCRs, U-Type VCRs, STUDIO EQUIPMENT & SUPPLIES—C-180

VTRs & VCRs, Video Carts, Cassette Automation Systems, STUDIO EQUIPMENT & SUPPLIES—C-180

VTRs & VCRs, Videotape Cassettes, STUDIO EQUIPMENT & SUPPLIES—C-180

VTRs & VCRs, Videotape, STUDIO EQUIPMENT & SUPPLIES—C-180

VTRs, VCRs, STUDIO EQUIPMENT & SUPPLIES—C-179

VTVMs, Measuring/Monitoring Meters, TEST & MEASUREMENT EQUIPMENT & SUPPLIES—C-185

VU Audio Level Indicators, STUDIO EQUIPMENT & SUPPLIES—C-156

Valve Boxes-CATV Boxes, CABLE EQUIPMENT & SUPPLIES—C-121

Vans & Mobile Units, STUDIO EQUIPMENT & SUPPLIES—C-164

Vans & Mobile Units, Vans With Ladders, STUDIO EQUIPMENT & SUPPLIES—C-164

Vans & Mobile Units, Video Production, STUDIO EQUIPMENT & SUPPLIES—C-164

Vans & Mobile Units, Eng/Reng Remote, STUDIO EQUIPMENT & SUPPLIES—C-164

Vans With Ladders, Vans & Mobile Units, STUDIO EQUIPMENT & SUPPLIES—C-164

Vectorscopes, TEST & MEASUREMENT EQUIPMENT & SUPPLIES—C-186

Vectorscopes, Video Test Equipment, TEST & MEASUREMENT EQUIPMENT & SUPPLIES—C-186

Vehicle Construction, Mobile, SERVICES—C-139

Velocity Error Correctors, Videotape Recorders, STUDIO EQUIPMENT & SUPPLIES—C-176

Vertical Interval Time Code Generators, STUDIO EQUIPMENT & SUPPLIES—C-174

Vertical Interval Time Code Reader, STUDIO EQUIPMENT & SUPPLIES—C-176

Video Activated Switches, STUDIO EQUIPMENT & SUPPLIES—C-178

Video Amplifiers (see Amplifiers in this category)

Video Amplifiers, STUDIO EQUIPMENT & SUPPLIES—C-167

Video Analyzers, Digital, TEST & MEASUREMENT EQUIPMENT & SUPPLIES—C-183

Video Animation Controllers, Slow Motion Recorders & Accessories, STUDIO EQUIPMENT & SUPPLIES—C-177

Video Attenuators, TEST & MEASUREMENT EQUIPMENT & SUPPLIES—C-182
 Video Business Automation Hardware, STUDIO EQUIPMENT & SUPPLIES—C-181
 Video Camera Pickup Tubes, STUDIO EQUIPMENT & SUPPLIES—C-166
 Video Cartridge Reloading, SERVICES—C-145
 Video Carts, Cassette Automation Systems, VTRs & VCRs, STUDIO EQUIPMENT & SUPPLIES—C-180
 Video Comparators, STUDIO EQUIPMENT & SUPPLIES—C-171
 Video Controllers, STUDIO EQUIPMENT & SUPPLIES—C-180
 Video Delay Lines, STUDIO EQUIPMENT & SUPPLIES—C-171
 Video Delay Lines, Video Signal Processing Equipment, STUDIO EQUIPMENT & SUPPLIES—C-181
 Video Demodulators, STUDIO EQUIPMENT & SUPPLIES—C-172
 Video Discs, STUDIO EQUIPMENT & SUPPLIES—C-172
 Video Equipment & Supplies, STUDIO EQUIPMENT & SUPPLIES—C-166
 Video Equipment & Supplies, Wire, STUDIO EQUIPMENT & SUPPLIES—C-181
 Video Equipment Refurbishing, SERVICES—C-145
 Video Filters, STUDIO EQUIPMENT & SUPPLIES—C-173
 Video Filters, Video Signal Processing Equipment, STUDIO EQUIPMENT & SUPPLIES—C-181
 Video Heads (see VTRs, VCRs & Recorders, Videotape in this category)
 Video Identification Systems, STUDIO EQUIPMENT & SUPPLIES—C-174
 Video Image Processors (see Digital Processing Equipment in this category)
 Video Image Still Processing Systems, Electronic, STUDIO EQUIPMENT & SUPPLIES—C-173
 Video Image, Enhancers, STUDIO EQUIPMENT & SUPPLIES—C-173
 Video Insert Equipment, Special Effects Equipment, STUDIO EQUIPMENT & SUPPLIES—C-177
 Video Level Meters, Measuring/Monitoring Meters, TEST & MEASUREMENT EQUIPMENT & SUPPLIES—C-185
 Video Line Output Display, STUDIO EQUIPMENT & SUPPLIES—C-180
 Video Monitor Display Audio Level Indicators, STUDIO EQUIPMENT & SUPPLIES—C-156
 Video Monitors, Calibrators, STUDIO EQUIPMENT & SUPPLIES—C-180
 Video Monitors, STUDIO EQUIPMENT & SUPPLIES—C-180
 Video Multiprocessors, Digital Processing Equipment, STUDIO EQUIPMENT & SUPPLIES—C-172
 Video Noise Meters, Measuring/Monitoring Meters, TEST & MEASUREMENT EQUIPMENT & SUPPLIES—C-185
 Video Post-Production Facilities, SERVICES—C-145
 Video Presence Detectors, TEST & MEASUREMENT EQUIPMENT & SUPPLIES—C-183
 Video Printer (Studio), STUDIO EQUIPMENT & SUPPLIES—C-180
 Video Processing Equipment, Video Slate Board Syne Generators, STUDIO EQUIPMENT & SUPPLIES—C-181
 Video Production Vans & Mobile Units, STUDIO EQUIPMENT & SUPPLIES—C-164
 Video Projector Monitors, STUDIO EQUIPMENT & SUPPLIES—C-180
 Video Remote Control Systems, STUDIO EQUIPMENT & SUPPLIES—C-177
 Video Sensing Coaxial Relays, BROADCAST EQUIPMENT—C-109
 Video Sensing Coaxial Relays, CABLE EQUIPMENT & SUPPLIES—C-124
 Video Sensing Coaxial Relays, Two-Way Systems, CABLE EQUIPMENT &

SUPPLIES—C-126
 Video Setup Module, Field, STUDIO EQUIPMENT & SUPPLIES—C-173
 Video Signal Processing Equipment, STUDIO EQUIPMENT & SUPPLIES—C-180
 Video Signal Processing Equipment, Cable Equalizers, STUDIO EQUIPMENT & SUPPLIES—C-180
 Video Signal Processing Equipment, Comb Filter Decoders, STUDIO EQUIPMENT & SUPPLIES—C-180
 Video Signal Processing Equipment, Decoders, STUDIO EQUIPMENT & SUPPLIES—C-180
 Video Signal Processing Equipment, Dropout Compensators, STUDIO EQUIPMENT & SUPPLIES—C-180
 Video Signal Processing Equipment, Image Repositioners, STUDIO EQUIPMENT & SUPPLIES—C-180
 Video Signal Processing Equipment, NTSC Encoders, STUDIO EQUIPMENT & SUPPLIES—C-180
 Video Signal Processing Equipment, Syne Generators, STUDIO EQUIPMENT & SUPPLIES—C-180
 Video Signal Processing Equipment, Count-down Syne Generators, STUDIO EQUIPMENT & SUPPLIES—C-181
 Video Signal Processing Equipment, Black Burst Syne Generators, STUDIO EQUIPMENT & SUPPLIES—C-181
 Video Signal Processing Equipment, Color Bar Syne Generators, STUDIO EQUIPMENT & SUPPLIES—C-181
 Video Signal Processing Equipment, Multiburst Syne Generators, STUDIO EQUIPMENT & SUPPLIES—C-181
 Video Signal Processing Equipment, Safe Title Area Syne Generators, STUDIO EQUIPMENT & SUPPLIES—C-181
 Video Signal Processing Equipment, Source Identification Syne Generators, STUDIO EQUIPMENT & SUPPLIES—C-181
 Video Signal Processing Equipment, Staircase Ramp Syne Generators, STUDIO EQUIPMENT & SUPPLIES—C-181
 Video Signal Processing Equipment, Sync Syne Generators, STUDIO EQUIPMENT & SUPPLIES—C-181
 Video Signal Processing Equipment, Video Delay Lines, STUDIO EQUIPMENT & SUPPLIES—C-181
 Video Signal Processing Equipment, Video Filters, STUDIO EQUIPMENT & SUPPLIES—C-181
 Video Slate Board Syne Generators, Video Processing Equipment, STUDIO EQUIPMENT & SUPPLIES—C-181
 Video Sweep Generators, TEST & MEASUREMENT EQUIPMENT & SUPPLIES—C-184
 Video Switchers, Computerized, STUDIO EQUIPMENT & SUPPLIES—C-178
 Video Switchers, Local, STUDIO EQUIPMENT & SUPPLIES—C-178
 Video Switchers, Remote Controlled, STUDIO EQUIPMENT & SUPPLIES—C-178
 Video Switchers, STUDIO EQUIPMENT & SUPPLIES—C-178
 Video Synchronizers, Digital, STUDIO EQUIPMENT & SUPPLIES—C-178
 Video System Design, SERVICES—C-143
 Video Tape Cartridges, STUDIO EQUIPMENT & SUPPLIES—C-179
 Video Tape Cassettes, STUDIO EQUIPMENT & SUPPLIES—C-179
 Video Tape Tension Gauges, STUDIO EQUIPMENT & SUPPLIES—C-179
 Video Tape Timers, STUDIO EQUIPMENT & SUPPLIES—C-179
 Video Tape, STUDIO EQUIPMENT & SUPPLIES—C-179
 Video Test Equipment, Analyzers, TEST & MEASUREMENT EQUIPMENT & SUPPLIES—C-186
 Video Test Equipment, Burst Phase Meters, TEST & MEASUREMENT EQUIPMENT & SUPPLIES—C-186

Video Test Equipment, Diff. Phase/Gain Meters, TEST & MEASUREMENT EQUIPMENT & SUPPLIES—C-186
 Video Test Equipment, Noise Meters, TEST & MEASUREMENT EQUIPMENT & SUPPLIES—C-186
 Video Test Equipment, Signal Generators, TEST & MEASUREMENT EQUIPMENT & SUPPLIES—C-186
 Video Test Equipment, TEST & MEASUREMENT EQUIPMENT & SUPPLIES—C-186
 Video Test Equipment, VITS Analyzers, TEST & MEASUREMENT EQUIPMENT & SUPPLIES—C-186
 Video Test Equipment, Vectorscopes, TEST & MEASUREMENT EQUIPMENT & SUPPLIES—C-186
 Video Test Equipment, Waveform Monitors, TEST & MEASUREMENT EQUIPMENT & SUPPLIES—C-186
 Video Timers, STUDIO EQUIPMENT & SUPPLIES—C-179
 Video Tuners, STUDIO EQUIPMENT & SUPPLIES—C-179
 Video-Audio Synchronizers, STUDIO EQUIPMENT & SUPPLIES—C-178
 Video/Audio Distribution Amplifiers, BROADCAST EQUIPMENT—C-109
 Video/Audio Sync Delay, Audio Processing Effects Equipment, STUDIO EQUIPMENT & SUPPLIES—C-156
 Video/Data Line Isolation Transformers, BROADCAST EQUIPMENT—C-112
 Videocassette-Based Automation Systems, STUDIO EQUIPMENT & SUPPLIES—C-181
 Videotape & Accessories (see VTRs, VCRs & Recorders, Videotape in this category)
 Videotape Cassettes, VTRs & VCRs, STUDIO EQUIPMENT & SUPPLIES—C-180
 Videotape Duplication, SERVICES—C-145
 Videotape Editing, SERVICES—C-145
 Videotape Recorders, Capstan Assemblies, STUDIO EQUIPMENT & SUPPLIES—C-176
 Videotape Recorders, Care Kits, STUDIO EQUIPMENT & SUPPLIES—C-176
 Videotape Recorders, Cleaners, STUDIO EQUIPMENT & SUPPLIES—C-176
 Videotape Recorders, Degaussers, STUDIO EQUIPMENT & SUPPLIES—C-176
 Videotape Recorders, Drive Motor Power Supplies, STUDIO EQUIPMENT & SUPPLIES—C-176
 Videotape Recorders, Electronics, STUDIO EQUIPMENT & SUPPLIES—C-176
 Videotape Recorders, Extended Play Kit, STUDIO EQUIPMENT & SUPPLIES—C-176
 Videotape Recorders, Heads, STUDIO EQUIPMENT & SUPPLIES—C-176
 Videotape Recorders, Logging, STUDIO EQUIPMENT & SUPPLIES—C-176
 Videotape Recorders, Motors, STUDIO EQUIPMENT & SUPPLIES—C-176
 Videotape Recorders, Parts & Accessories, STUDIO EQUIPMENT & SUPPLIES—C-176
 Videotape Recorders, Quad, STUDIO EQUIPMENT & SUPPLIES—C-176
 Videotape Recorders, Reconditioned Machines, STUDIO EQUIPMENT & SUPPLIES—C-177
 Videotape Recorders, Reels, STUDIO EQUIPMENT & SUPPLIES—C-176
 Videotape Recorders, Replacement Heads, STUDIO EQUIPMENT & SUPPLIES—C-176
 Videotape Recorders, Rewinders, STUDIO EQUIPMENT & SUPPLIES—C-176
 Videotape Recorders, Servo Modifications, STUDIO EQUIPMENT & SUPPLIES—C-176
 Videotape Recorders, Slow Motion Replay, STUDIO EQUIPMENT & SUPPLIES—C-177
 Videotape Recorders, Speed Controls, STU-

DIO EQUIPMENT & SUPPLIES—C-176
 Videotape Recorders, Synchronizers, STUDIO EQUIPMENT & SUPPLIES—C-176
 Videotape Recorders, Tension Controls, STUDIO EQUIPMENT & SUPPLIES—C-176
 Videotape Recorders, Tension Gauges, STUDIO EQUIPMENT & SUPPLIES—C-176
 Videotape Recorders, Transport Services, STUDIO EQUIPMENT & SUPPLIES—C-176
 Videotape Recorders, Velocity Error Correctors, STUDIO EQUIPMENT & SUPPLIES—C-176
 Videotape, Recorders, 3/4 Inch, STUDIO EQUIPMENT & SUPPLIES—C-176
 Videotape, Recorders, Heads, Rebuilt, STUDIO EQUIPMENT & SUPPLIES—C-176
 Videotape, Recorders, Tape Deck Cabinets, STUDIO EQUIPMENT & SUPPLIES—C-176
 Videotape, Recorders, Tape Decks, STUDIO EQUIPMENT & SUPPLIES—C-176
 Videotape, Recorders, 1 Inch, STUDIO EQUIPMENT & SUPPLIES—C-176
 Videotape, Recorders, 1/2 Inch, STUDIO EQUIPMENT & SUPPLIES—C-176
 Videotape, Recorders, 1/4 Inch, STUDIO EQUIPMENT & SUPPLIES—C-176
 Videotext, SERVICES—C-154
 Voltage Meter, Line, TEST & MEASUREMENT EQUIPMENT & SUPPLIES—C-185
 Voltage Regulators, BROADCAST EQUIPMENT—C-112
 Voltmeters, Audio, Measuring/Monitoring Meters, TEST & MEASUREMENT EQUIPMENT & SUPPLIES—C-185
 Voltmeters, TEST & MEASUREMENT EQUIPMENT & SUPPLIES—C-186
 Vu Meters, Measuring/Monitoring Meters, TEST & MEASUREMENT EQUIPMENT & SUPPLIES—C-185

W

Wall Plates, Security Equipment, CABLE EQUIPMENT & SUPPLIES—C-123
 Warning System Alarms, STUDIO EQUIPMENT & SUPPLIES—C-165
 Warning Systems, Ice, Antenna Accessories, ANTENNAS, TOWERS & EQUIPMENT—C-101
 Wattmeters, Measuring/Monitoring Meters, TEST & MEASUREMENT EQUIPMENT & SUPPLIES—C-185
 Wattmeters, Power Meters, RF Test Equipment, TEST & MEASUREMENT EQUIPMENT & SUPPLIES—C-185
 Wave Generators, Square, TEST & MEASUREMENT EQUIPMENT & SUPPLIES—C-184
 Waveform Monitors, STUDIO EQUIPMENT & SUPPLIES—C-175
 Waveform Monitors, TEST & MEASUREMENT EQUIPMENT & SUPPLIES—C-186
 Waveform Monitors, Video Test Equipment, TEST & MEASUREMENT EQUIPMENT & SUPPLIES—C-186
 Waveguide Gaskets, BROADCAST EQUIPMENT—C-110
 Waveguide Gaskets, Transmitters & Accessories, BROADCAST EQUIPMENT—C-113
 Waveguide STL Equipment & Systems, BROADCAST EQUIPMENT—C-113
 Waveguide STL Equipment & Supplies, STUDIO EQUIPMENT & SUPPLIES—C-166
 Waveguide STLs, STUDIO EQUIPMENT & SUPPLIES—C-164
 Waveguides, Antenna Accessories, ANTENNAS, TOWERS & EQUIPMENT—C-102
 Waveguides, BROADCAST EQUIPMENT—C-112
 Waveguides, Circular, BROADCAST EQUIPMENT—C-112
 Waveguides, Elliptical, BROADCAST EQUIPMENT—C-112

BUYERS GUIDE PRODUCT INDEX

- Waveguides, Rectangular, BROADCAST EQUIPMENT—C-112
- Weather Computer Systems, COMPUTER SYSTEMS & ACCESSORIES—C-127
- Weather Displays, Color, STUDIO EQUIPMENT & SUPPLIES—C-165
- Weather Equipment, Analog Facsimile Chart Scanners, STUDIO EQUIPMENT & SUPPLIES—C-181
- Weather Equipment, Digital Facsimile Chart Scanners, STUDIO EQUIPMENT & SUPPLIES—C-181
- Weather Equipment, Facsimile Chart Recorders, STUDIO EQUIPMENT & SUPPLIES—C-181
- Weather Equipment, Facsimile Chart Scanners, STUDIO EQUIPMENT & SUPPLIES—C-181
- Weather Equipment, Marine Radlofacsimile Chart Recorders, STUDIO EQUIPMENT & SUPPLIES—C-181
- Weather Equipment, Remote Radar Recorders, STUDIO EQUIPMENT & SUPPLIES—C-181
- Weather Equipment, STUDIO EQUIPMENT & SUPPLIES—C-181
- Weather Equipment, Satellite Receiving Systems, STUDIO EQUIPMENT & SUPPLIES—C-181
- Weather Equipment, Satellite Colorizer Systems, STUDIO EQUIPMENT & SUPPLIES—C-181
- Weather Graphic System, STUDIO EQUIPMENT & SUPPLIES—C-181
- Weather Information, SERVICES—C-154
- Weather Instruments, STUDIO EQUIPMENT & SUPPLIES—C-181
- Weather Programming Equipment, Automatic, STUDIO EQUIPMENT & SUPPLIES—C-165
- Weather Radar Systems, STUDIO EQUIPMENT & SUPPLIES—C-181
- Weather Receivers, STUDIO EQUIPMENT & SUPPLIES—C-181
- Weather Receivers, VHF, BROADCAST EQUIPMENT—C-112
- Weather Symbol Inserters, Electronic Art & Graphics Equipment, STUDIO EQUIPMENT & SUPPLIES—C-173
- Winding Equipment, Cartridge Systems & Accessories, STUDIO EQUIPMENT & SUPPLIES—C-157
- Wire, Lashing, STUDIO EQUIPMENT & SUPPLIES—C-165
- Wire, STUDIO EQUIPMENT & SUPPLIES—C-161
- Wire, Video Equipment & Supplies, STUDIO EQUIPMENT & SUPPLIES—C-181
- Wire-Lashing, ANTENNAS, TOWERS & EQUIPMENT—C-107
- Wire-Strand, ANTENNAS, TOWERS & EQUIPMENT—C-107
- Wireless Intercom Systems, STUDIO EQUIPMENT & SUPPLIES—C-174
- Wireless Microphones, STUDIO EQUIPMENT & SUPPLIES—C-159
- Wiring & Cabling, SERVICES—C-131
- Wiring, SERVICES—C-145
- Wow & Flutter Meters, Audio Test Equipment, TEST & MEASUREMENT EQUIPMENT & SUPPLIES—C-182
- Wow & Flutter Meters, TEST & MEASUREMENT EQUIPMENT & SUPPLIES—C-186

Z

- Zero Study Delay Amplifiers, STUDIO EQUIPMENT & SUPPLIES—C-167
- Zoom Lenses & Accessories, STUDIO EQUIPMENT & SUPPLIES—C-170

YOUR AD COULD BE HERE . . .

Subscribers use the Factbook all year long. They *could be seeing your ad again and again*. This is the perfect medium for reaching top level decision-makers in your industry . . . *throughout the year!*

For complete details about an outstanding advertising buy, call Glenn Brown collect: (202) 872-9200



Television Digest, Inc.

1836 Jefferson Place, N.W.
Washington, D.C. 20036

INDEX TO ADVERTISERS

Thomas Alexander & Associates	C-43
Andrus & Associates, Inc.	A-XXI
Arbitron	Throughout
Blackburn & Company Inc.	Throughout
Bogner Equipment Corporation	Throughout Manufacturers & Suppliers & Buyer's Guide
Broadcast Data Services	A-XXI
John F.X. Browne & Associates, P.C.	A-XXI
Camera Mart	A-V
20th Century Fox	Inside Front Cover, A-I, A-VIII, A-VIX
Jules Cohen & Associates	A-XXI
Comark	Front Cover
ComCapital	A-X
Communications Equity	C-56
Daniels & Associates	Throughout
Dataworld	A-XXI
DES Associates	A-XI
Firstmark Financial	C-59
Fort Worth Tower Company	Inside Back Cover
Forward Communications Corp.	Spine
Harris Corporation Broadcasters Group	Back Cover
The Ted Hepburn Company	Throughout
Hammett & Edison, Inc.	A-XXI
Kepper, Tupper & Company, Inc.	C-56
KMGH-TV, Denver, CO	A-171
KOIN-TV, Portland, OR	A-850
KOSA-TV, Odessa, TX	A1018
KPNX-TV, Phoenix-Mesa, AZ	A-64
KPTM, Omaha, NE	A-646
KPTV, Portland, OR	A-851
Lohnes & Culver	Z-XXI
Moffet, Larson & Johnson, Inc.	A-XXI
MSI Multicomm Sciences International, Inc.	A-XXI
Robert W. Rounsaville & Associates	Throughout
Sony Broadcast Products Company	A-XI, A-XII
Viacom	Bookmark
WAGA-TV, Atlanta, GA	A-255
WAGT, Augusta, GA	A-262
WBAY-TV, Green Bay, WI	A-1114
WCFC-TV, Chicago, IL	A-332
WCYB-TV, Bristol, VA	A-1053
WDTN, Dayton, OH	A-801
WEAU-TV, Eau Claire, WI	A-1112
WFAA-TV, Dallas-Fort Worth, TX	A-991
WHCT-TV, Hartford, CT	A-183
WHNT-TV, Huntsville, AL	A-35
WHOI, Peoria, IL	A-350
WJBK-TV, Detroit, MI	A-524
WJSU-TV, Anniston, AL	A-21
WLBM-TV, Meridian, MS	A-582
WLFI, Lafayette-Kokomo, IN	A-392
WLIO, Lima, OH	A-805
WMTV, Madison, WI	A-1123
WNEV-TV, Boston, MA	A-505
WTRF-TV, Wheeling, WV	A-1107
WXON, Detroit, MI	A-526
WYFF-TV, Greenville, SC	A-911



TOWERS

available in
**ANGLE, SOLID
OR TUBULAR
STRUCTURES**

Both Guyed and Self-Supporting Towers, are Specially Engineered for Microwave, Telephone, Cellular, FM, CATV, Television, Utilities or any Industrial Application.

BUILDINGS

STEEL, ALUMINUM, OR FIBERGLASS



Buildings in all Popular Sizes or Custom Built to Your Specifications. All buildings are Engineered to withstand the extremes of weather conditions on every part of the globe.

FOR MORE INFORMATION CALL OR WRITE:

Tommy Moore, Inc. dba



FORT WORTH TOWER COMPANY

P.O. Box 8597/Fort Worth, Texas 76124-0597 A/C 817-457-3060
TOLL FREE: 1-800 433-1816 (Except Texas) • TWX 910-893-4046

In the broadcasting game,
only one player holds all the marbles.



Harris Broadcast Division • 217/222-8200

FOR YOUR INFORMATION,
OUR NAME IS

HARRIS

